

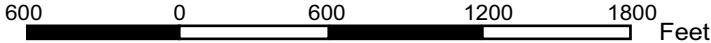
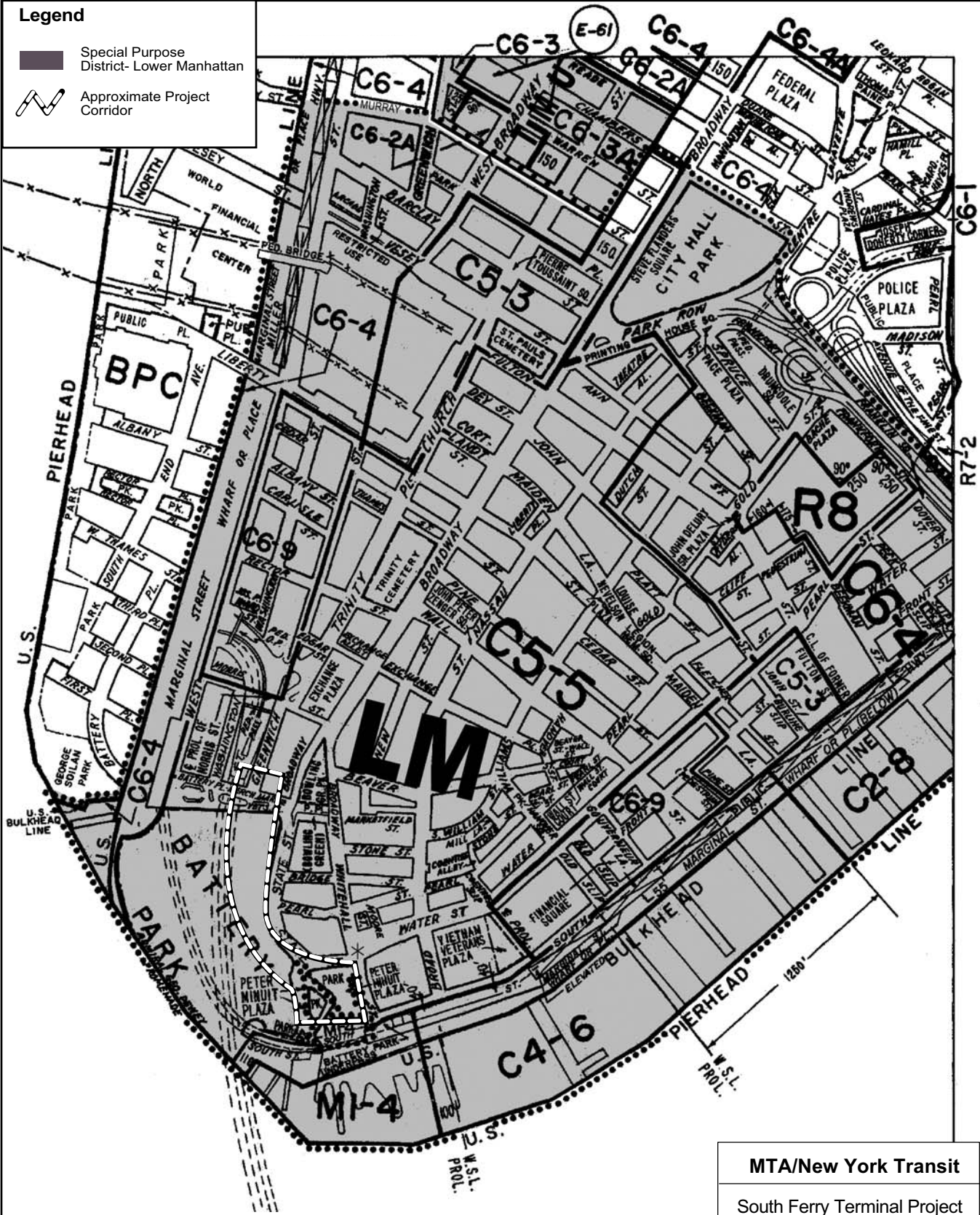



Legend

-  Special Purpose District- Lower Manhattan
-  Approximate Project Corridor



Source: City of New York, Department of Planning, 2003.

| | |
|--|-----------|
| MTA/New York Transit | |
| South Ferry Terminal Project | |
| Existing Zoning | |
|  The Louis Berger Group, Inc. | Figure 17 |