


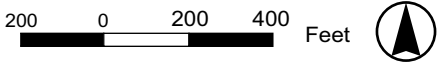
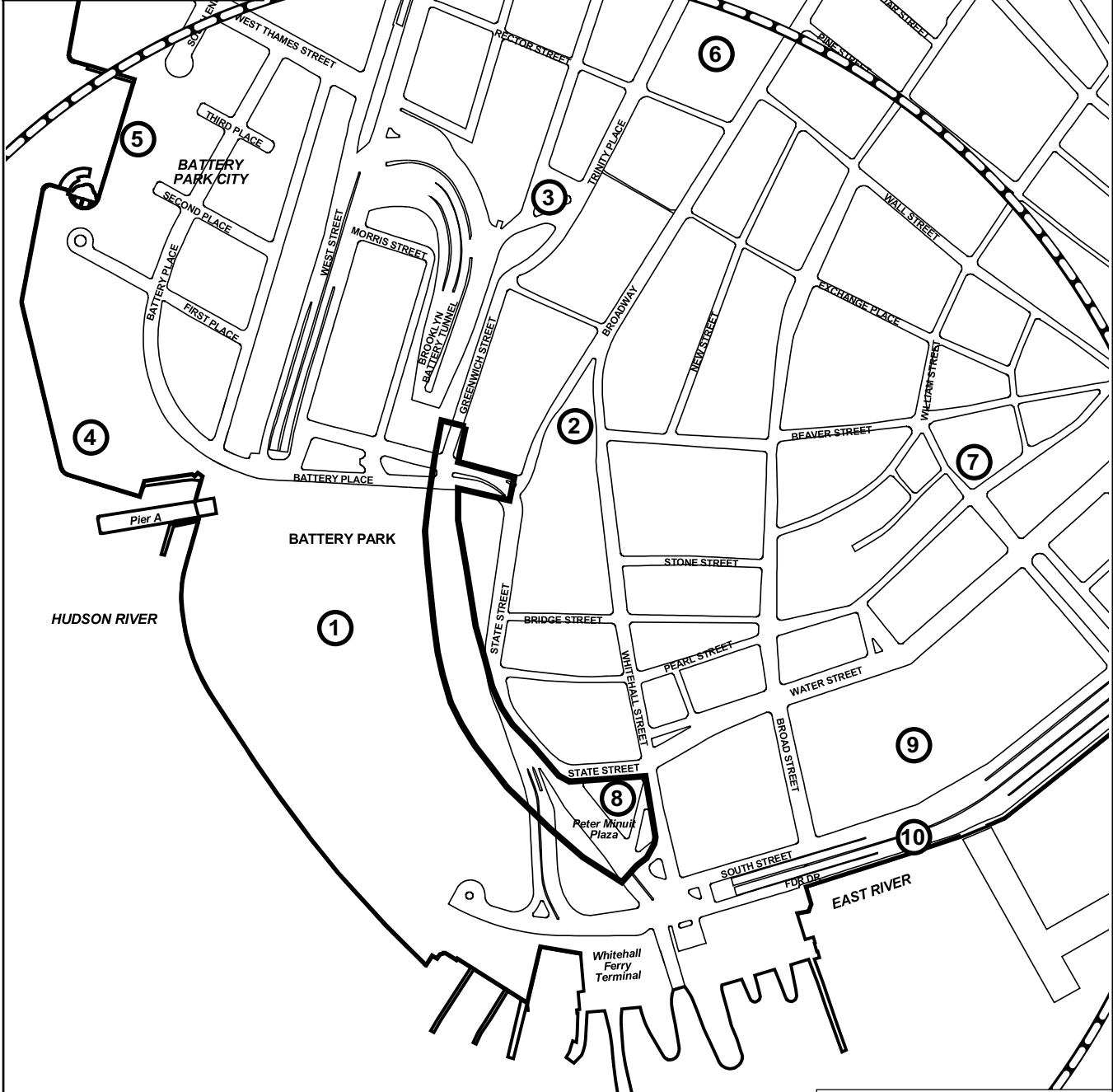


Legend

-  Project Corridor
-  1/4-Mile Study Area
-  1 See Table 5-1 for List of Resources




Sources: NYC DoITT Landbase; NYC DCP, The Louis Berger Group, Inc. (2003)

MTA/New York City Transit

South Ferry Terminal Project

Open Space Study Area and Resources

	The Louis Berger Group, Inc.	Figure 18
---	------------------------------	------------------