




Legend

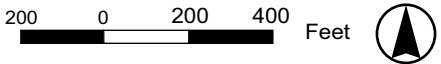
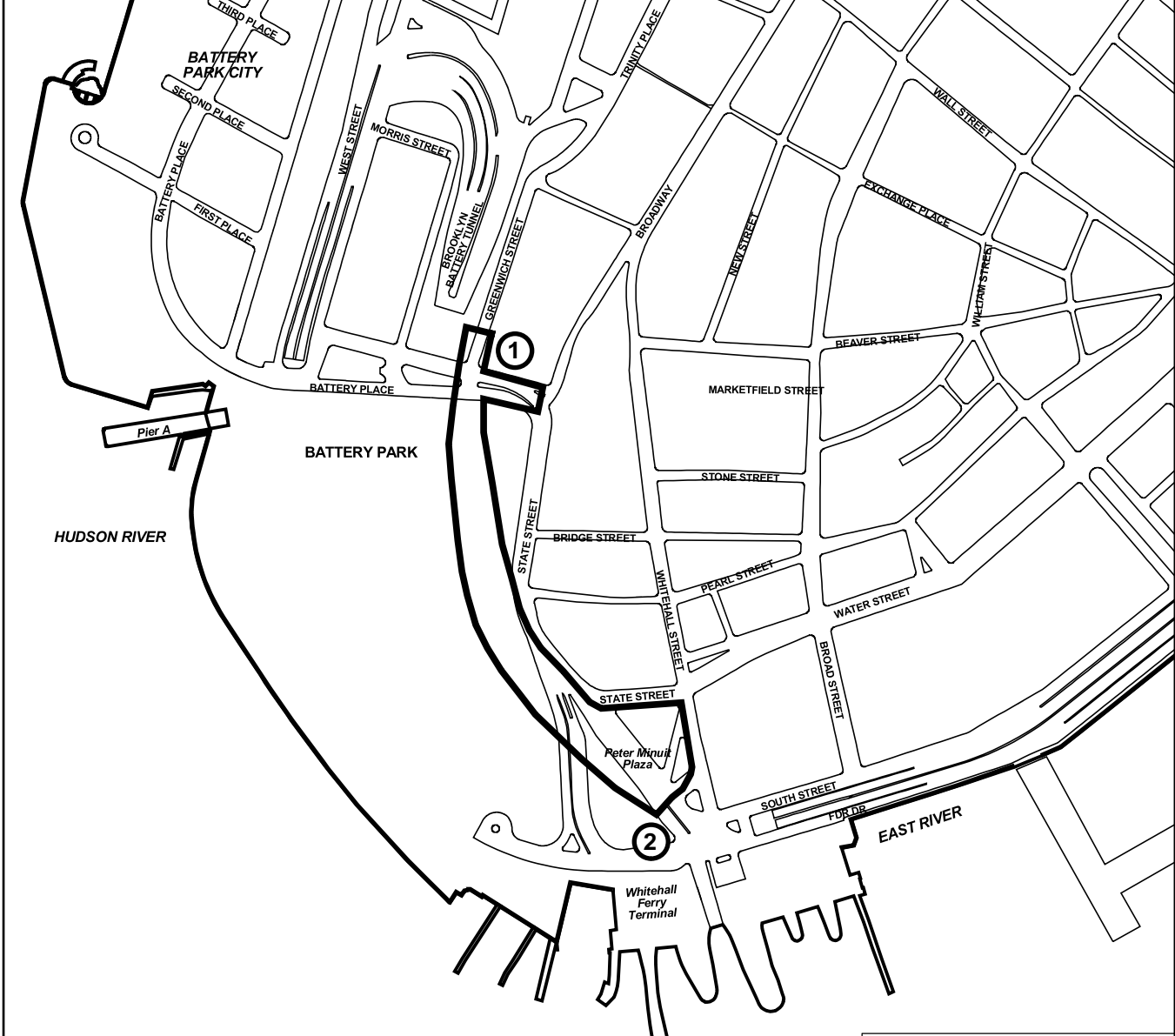
 Area of Potential Effect for Archaeological Resources

Area of Potential Effect for Historic Resources

 International Mercantile Marine Building

 South Ferry Subway Station

Note: The APE for historic resources covers the two numbered structures on the map.



Sources: NYC DoITT Landbase; NYC DCP, The Louis Berger Group, Inc. (2003)

MTA/New York City Transit

South Ferry Terminal Project

Areas of Potential Effect (APE)



Figure 29