

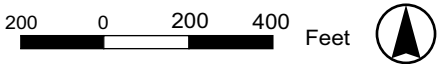
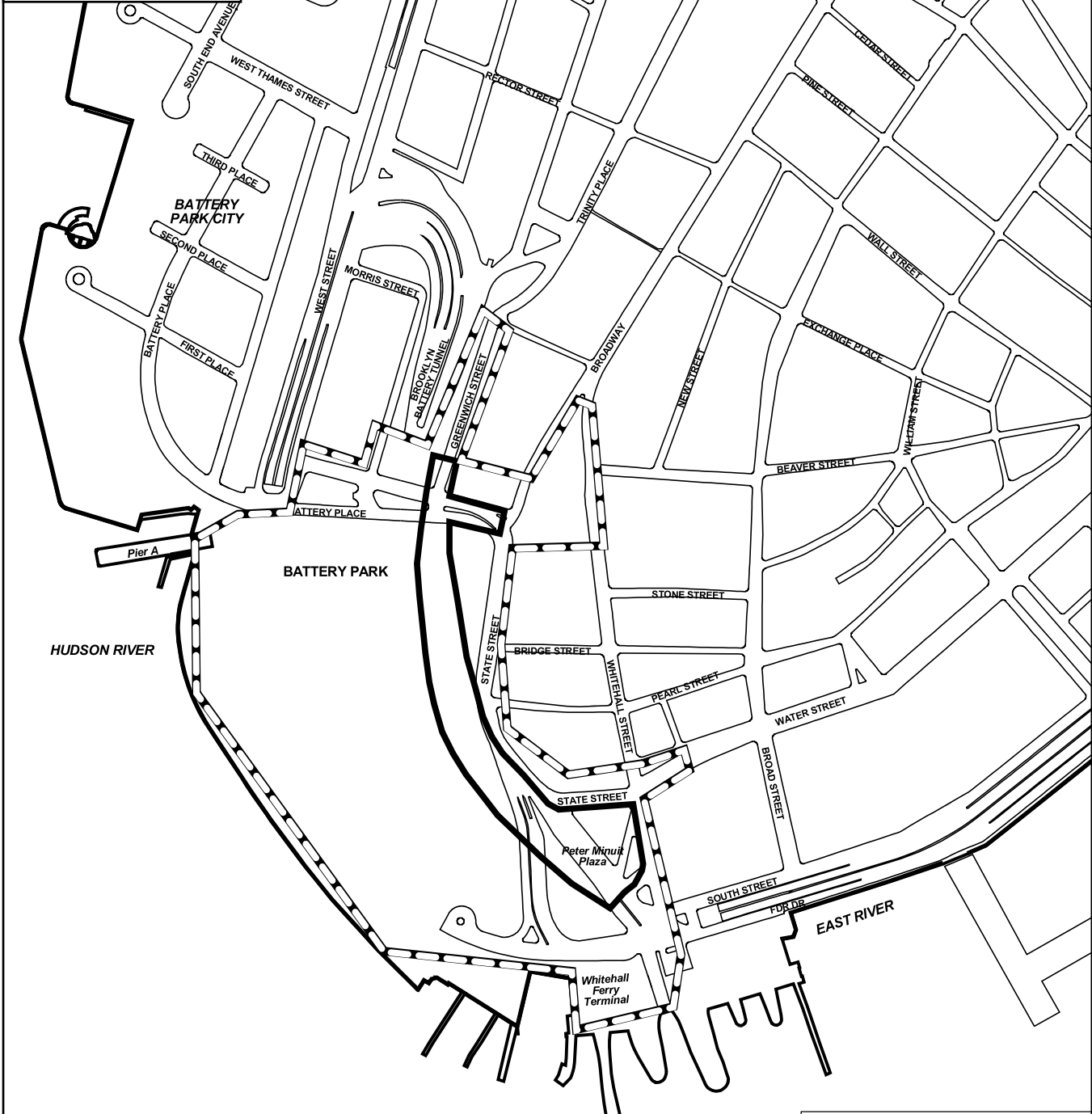


**Legend**

-  Approximate Project Corridor
-  Visual Resources Study Area



Sources: NYC Landbase, NYC DoITT;  
The Louis Berger Group, 2003.

**MTA/New York City Transit**

South Ferry Terminal Project

**Visual Resources Study Area**


 The Louis Berger Group, Inc.

Figure 35