





**Legend**


 Approximate Project Corridor

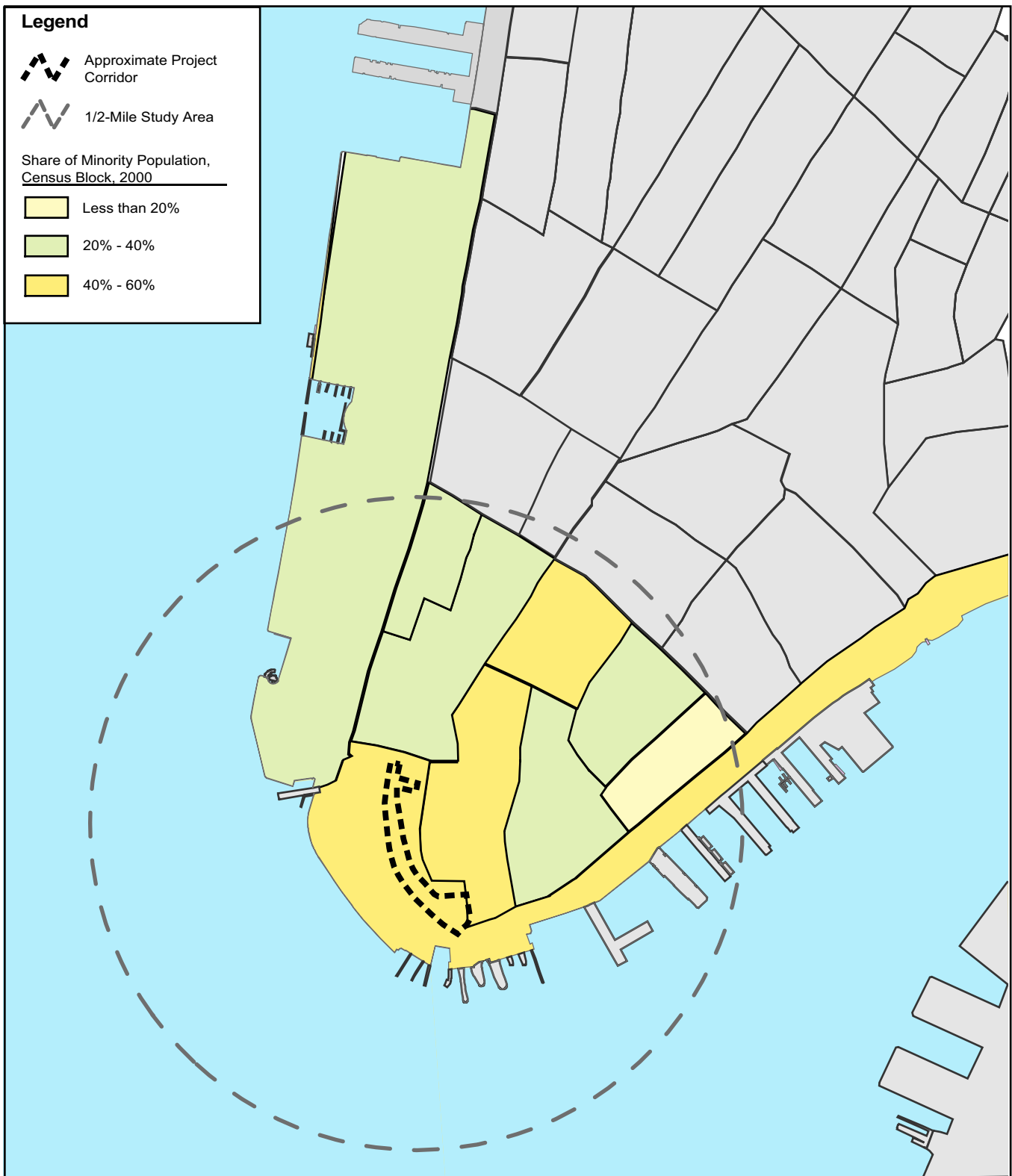
 1/2-Mile Study Area

Share of Minority Population,  
Census Block, 2000

 Less than 20%

 20% - 40%

 40% - 60%



200 0 200 400 Feet



Sources: NYC Landbase, NYC DoITT;  
US Census 2000.

**MTA/New York City Transit**

South Ferry Terminal Project

**Proportion of Minority  
Residents within Study Area**



The Louis  
Berger Group,  
Inc.

Figure 37