Appendix L: Corridor Level Phase I ESA - Section 2

CORRIDOR ASSESSMENT

OF

STATEN ISLAND NORTH SHORE BUS RAPID TRANSIT (BRT) SYSTEM – SECTION 2
NORTH SHORE OF STATEN ISLAND, NEW YORK
BETWEEN JERSEY STREET AND ALASKA STREET

Contract No. CM-0143
SSE No. 0000189595

STV PROJECT NO.: 4019716

DECEMBER 6, 2019

Prepared by:

VHB / STV Joint Venture
225 Park Avenue South
New York, New York 10003

Prepared for:

MTA – New York City Transit
2 Broadway
New York, New York 10004

TABLE OF CONTENTS

Contents

1.0 EXECUTIVE SUMMARY 1
2.0 INTRODUCTION 7
2.1 Selected Definitions 8
2.2 Purpose and Scope 9
2.3 Additions, Deviations, Deletions, Data Failures, and Data Gaps 10
2.4 Limitations and Exceptions 10
2.5 Continued Validity and User Reliance 11
3.0 SITE DESCRIPTION 12
3.1 Improvements within the Proposed Alignment of Section 2 13
3.2 Current and Historical Use within the Proposed Alignment of Section 2 14
3.2.1 Historic Use(s) within the Proposed Alignment of Section 2 14
3.2.2 Current Use(s) within the Proposed Alignment of Section 2 15
3.3 Physical Setting 16
3.3.1 Topography and Hydrogeology 16
3.3.2 Geology and Soil Composition 16
4.0 HISTORIC RECORDS REVIEW 17
4.1 History of the Proposed Alignment of Section 2 17
4.2 Other Historical Sources 20
4.2.1 Previous Environmental Reports 20
4.2.2 Historical Use Interviews 20
4.2.3 Other Publicly Available Information 20
5.0 ENVIRONMENTAL RECORD REVIEW 21
5.1 Site Record Review 21
5.2 Neighboring Property Record Review 21
5.3 Federal, State, and Local Agencies Contacted 22
6.0 SITE RECONNAISSANCE 23
6.1 Methodology and Limiting Conditions 23
6.2 Site Reconnaissance 23
6.2.1 Site Observations 23
6.2.2 Neighboring Property Observations 25
7.0 INTERVIEWS 26
8.0 SUMMARY OF FINDINGS AND CONCLUSIONS 27
9.0 SIGNATURES OF ENVIRONMENTAL PROFESSIONALS 32
10.0 REFERENCES 33

Figures:

Figure 1 – Site Location Map
Figure 2 – Site Plan
Figure 3H – Historical Records Review Findings
Figure 3R – Regulatory Agency Records Review Findings
Figure 3S – Site Reconnaissance Findings
Figure 4 – Summary of Findings

Tables:

Table 1 – Historical Records Review Findings
Table 2 – Regulatory Agency Records Review Findings
Table 3 – Site Reconnaissance Findings

Appendices:

Appendix A – Photographs
Appendix B – Zoning Map
Appendix C – FEMA Flood Insurance Rate Map
Appendix D – Historical Research Documentation
Appendix E – Regulatory Agency Database Report
Appendix F – Records of Communication & Agency Correspondence
Appendix G – Qualifications of Environmental Professionals

1.0 EXECUTIVE SUMMARY

VHB/STV Joint Venture was retained by the Metropolitan Transportation Authority New York City Transit (MTA-NYCT) to perform a corridor-level Environmental Site Assessment (Corridor Assessment) of the Proposed North Shore Bus Rapid Transit [BRT] Corridor Alignment located along the north shore of Staten Island between South Avenue (West Shore Plaza, located near the intersection of South Avenue and Chelsea Road) and St. George (St. George Terminal, located near the intersection of Richmond Terrace and Bay Street) in Richmond County, New York (proposed alignment). VHB/STV Joint Venture's assessment was conducted in connection with MTA-NYCT's planned construction of an exclusive thoroughfare for NYCT buses along the north shore of Staten Island from St. George to West Shore Plaza (Proposed Project).

The Corridor Assessment assesses the implementation of new and enhanced public transit service along the proposed alignment. The approximately 8-mile proposed alignment consists of approximately 4.8 miles of right-of-way (ROW) from the former North Shore Railroad and approximately 3.2 miles of City roadways such as Richmond Terrace (0.5 miles) and South Avenue (2.7 miles). The proposed alignment includes at-grade, elevated viaduct, and below grade open-cut sections, with street-running portions along South Avenue (mixed-traffic) and Richmond Terrace (exclusive two-lane median busway).

This Corridor Assessment evaluates the central portion of the proposed alignment, identified as "Section 2", located between Jersey Street and Alaska Street, in Richmond County, New York (the "Proposed Alignment of Section 2") (See *Figure 1*). This Corridor Assessment was prepared in general accordance with the scope and limitations of the ASTM International (ASTM) E 1527-13 *Standard Practice for Environmental Site Assessments: Phase I Environmental Site Assessment Process (ASTM E 1527-13)*. Limiting conditions and/or deviations from the ASTM E 1527-13 standard are described is Section 2.4 of this report.

The Proposed Alignment of Section 2 extends approximately two-miles along the north shore of Staten Island and is approximately 30 feet in width. Extensions are proposed in the vicinity of York Avenue, between Bard Avenue and Davis Avenue, Broadway, and Alaska Street. The Proposed Alignment of Section 2 is described as three distinct areas as follows:

- The eastern portion (between Jersey Street and Clinton Avenue) consists of the former Staten Island Rapid Transit Railway right-of-way (ROW) and encompasses an extension of the Bank Street ROW, vegetated land, and portions of the Atlantic Salt property, an industrial maritime facility; it consists of the following uses within the Proposed Alignment of Section 2: an asphalt paved roadway and parking areas; a portion of a one-story structure; a portion of an industrial brick stack chimney; remnants of a former concrete structure; a portion of a second interconnected one-story concrete structure; construction equipment and miscellaneous construction-related debris; an asphalt-paved ramp utilized for access to the facility via Richmond Terrace; and, asphalt-paved land containing an approximately 115,000 square foot (sf) salt stockpile covered with tarp.
- The central portion includes an elevated busway north of Richmond Terrace located between Tysen Street and Bard Avenue. The ROW in this area is currently in the water due to a degraded/ unmaintained bulkhead and coastal erosion.

- The western portion (between Bard Avenue and Alaska Street) consists of the ROW and encompasses an asphalt-paved parking lot; vegetated land; maritime repair and junk yards and associated parking lots; industrial and commercial facilities including buildings; and, a City-owned asphalt-paved parking lot utilized for public parking for Heritage Park. Furthermore, this portion of the proposed alignment runs through part of the Caddell Dry Dock and Repair Company facility, an industrial facility. The following uses/portions of the Caddell Dry Dock and Repair Company facility are located within the Proposed Alignment of Section 2 for this area: an asphalt-paved service road and parking lots; a storage yard, trailers and metal warehouses utilized for storage; lumber storage yards; several low-rise structures utilized as maritime repair shops/loading bays/offices; a portion of Broadway; and, contractor storage yards utilized for storage of miscellaneous industry-related materials.

The neighboring properties are described as three distinct areas as follows:

Properties neighboring the eastern portion of the Proposed Alignment of Section 2 include: the Atlantic Salt property; Richmond Terrace; vegetated land; commercial facilities located along Richmond Terrace, (including auto repair facilities service shops and a gasoline station); warehouses; residential buildings; vacant lots; unpaved and asphalt-paved parking areas; the central portion of the Proposed Alignment of Section 2 (described below). The Atlantic Salt property includes; an asphalt paved roadway and parking areas; a portion of a one-story structure; a portion of an industrial brick stack chimney; remnants of a former concrete structure; a portion of a second interconnected one-story concrete structure; construction equipment and miscellaneous construction-related debris; an asphalt-paved ramp utilized for access to the facility via Richmond Terrace; asphalt-paved land containing an approximately 115,000 square foot (sf) salt stockpile covered with tarp; a second approximately 35,000 sf pile of stockpiled salt; and structures housing abandoned cars and lumber.

Properties neighboring the central portion of the Proposed Alignment of Section 2 include: Richmond Terrace; parkland and Snug Harbor Cultural Center and Botanical Garden; vegetated land; commercial facilities including a gasoline station and residential buildings located along Richmond Terrace and the Kill Van Kull shoreline and water body; and, the eastern and western portions of the Proposed Alignment of Section 2 (described above and below).

Properties neighboring the western portion of the Proposed Alignment of Section 2 include: Caddell Dry Dock and Boat Repair property; Richmond Terrace; a Con Edison facility, asphalt-paved parking areas, vegetated land and commercial and residential facilities located along Richmond Terrace, (including auto repair facilities and service shops); and, asphalt-paved parking areas. The Caddell Dry Dock and Boat Repair property includes: an asphalt-paved service road and parking lots; a storage yard, trailers and metal warehouses utilized for storage; lumber storage yards; several low-rise structures utilized as maritime repair shops/loading bays/offices; a portion of Broadway; contractor storage yards utilized for storage of miscellaneous industry-related materials; boat docks; structures; areas potentially utilized as dumping yards for miscellaneous industrial-related materials; a cooling tower' storage yards utilized for industrial- and construction-related materials and equipment); and, structures containing abandoned cars and lumber; and, the central portion of the Proposed Alignment of Section 2 (described above).

Based on a review of the United States Geological Survey (USGS) topographic maps, Jersey City quadrangle dated 2014 and The Narrows quadrangle dated 2013 (*Figure 1*), the elevation of the Proposed Alignment of Section 2 ranges from 0 to 20 feet above mean sea level (amsl), and local topography slopes downward to the north. The topography observed during Site reconnaissance is consistent with in the review of the USGS topographic maps. Generally, groundwater contour lines mimic the surface topography and groundwater flow direction is perpendicular to these contour lines flowing from higher to lower elevation. Based on local topography, the direction of shallow groundwater flow is north in the eastern and central portions of the Proposed Alignment of Section 2, and north/northwest in the western portion of the Proposed Alignment of Section 2, towards Kill Van Kull; however, a subsurface investigation would be required to determine actual groundwater flow direction. Information provided in the regulatory database report indicates the depth to groundwater ranges from 0 to 10 feet below ground surface (bgs) in the general vicinity of the Proposed Alignment of Section 2.

Based on the review of available literature (Soren, 1988), the subsurface geology of the Proposed Alignment of Section 2 likely includes the following formations: Upper Pleistocene deposits, Raritan Formation, and bedrock. The surficial soils are comprised of till soils (glacial deposits), which consist of a mixture of boulders, gravel, sand, silt, and clay. The bedrock contains several units, including the "Staten Island Serpentine of Merrill" and "Manhattan Schist". Note that serpentine contains high concentrations of magnesium, which facilitates the formation of naturally occurring asbestos (magnesium-iron silicate).

As part of this Corridor Assessment, VHB/STV Joint Venture reviewed a preliminary overview of planned construction activities for the Proposed Project to evaluate the extent and nature of contamination of sites that could potentially impact the Proposed Project. Proposed construction activities consist of the following:

- Reconstruct with a 12-inch thick concrete and 12 inch thick subbase, reuse existing tunnel structure, install water retention facilities (9 feet below grade) or drainage to discharge to Kill Van Kull, reconstruct Bank Street roadway/sidewalk, and installation of new concrete ramp structure at Nicholas Street for the eastern portion of the Proposed Alignment of Section 2, between Jersey Street and Clinton Avenue, including excavation activities throughout this portion to approximately 5 to 15 feet bgs.
- Reconstruct with an elevated busway north of Richmond Terrace with a 12-inch thick concrete and 12-inch thick subbase, install drainage to discharge to adjacent roadway or to Kill Van Kull for the central portion of the Proposed Alignment of Section 2, between Clinton Avenue and Bard Avenue, including excavation activities throughout this portion to approximately 5 to 15 feet bgs.
- Reconstruct with a 12-inch thick concrete pavement and 12-inch thick subbase, install water retention facilities (9 feet below grade) or drainage to discharge to Kill Van Kull for the western portion of the Proposed Alignment of Section 2, between Bard Avenue and Alaska Street, including excavation activities throughout this portion to approximately 5 to 15 feet bgs.

The sites with potential contamination were evaluated as follows:

a) Properties where contamination may exist, but have little or no potential to affect the construction or operation of the Proposed Project; and,

b) Properties where contamination may exist and have the potential to affect the construction or operation of the Proposed Project.

As a result of this Corridor Assessment, including visual observations of the Proposed Alignment of Section 2, review of historical information and environmental databases, the planned construction activities, and,

professional judgement, the recognized environmental conditions (RECs), controlled RECs (CRECs), and/or historical RECs (HRECs), as defined by the ASTM E 1527-13 standard, are summarized below. The location of RECs is presented on Figures 3H, 3R, 3S, and 4 and a detailed description of RECs are presented on Tables 1 through 3.

RECs within the Proposed Alignment of Section 2:

a) Properties within the Proposed Alignment of Section 2 where contamination may exist and have the potential to affect the construction or operation of the Proposed Project were identified as follows:

- Two areas within the Proposed Alignment of Section 2 (H114 and H124) were formerly inundated by the Kill Van Kull and subject to historic landfilling. Historic fill of unknown origin and suspect buried structures have the potential to impact the environmental integrity of the proposed alignment.
- Portions throughout the Proposed Alignment of Section 2 were historically developed with a former railroad and structures that were demolished (H113). The potential presence of petroleum-related contaminated soil and/or groundwater from former railroad operations may have impacted the Proposed Alignment of Section 2. Additionally, historic fill of unknown origin and suspect buried structures have the potential to impact the environmental integrity of the proposed alignment.
- Several current and historic commercial and manufacturing facilities were identified within the Proposed Alignment of Section 2 (H101, H117, H118, H126, and H127), primarily located on the eastern and western portions of the Proposed Alignment of Section 2. These facilities include: an oil warehouse; a salt distribution facility; a maritime repair dock; clock manufacturers; an electric company with associated coal pocket and coal hoist; machine shops; automobile-related, including gasoline filling stations, automobile repair and painting shops; and used car sales; a maritime repair yard; and, a clothing manufacturer. The potential presence of petroleum-related, metal/polycyclic aromatic hydrocarbon- (PAH-) related, and/or chlorinated solvent-related contaminated soil and/or groundwater may exist along the proposed alignment.
- Properties potentially within the proposed alignment are listed in the regulatory database report for: spills, hazardous waste generation and violations associated with the mismanagement of hazardous waste (R105); and, hazardous waste generation, petroleum bulk storage, and spills (R104). The potential presence of petroleum-related, metal/PAH-related, and/or chlorinated solvent-related contaminated soil and/or groundwater may have impacted the proposed alignment.
- During the site reconnaissance, a one-story concrete structure that is undergoing active demolition was identified on the eastern portion of the Proposed Alignment of Section 2, on the Atlantic Salt property (S102). This area is currently utilized for storage of construction equipment and miscellaneous construction-related debris (i.e., 55-gallon drums, an aboveground storage tank [AST], and stockpiled soil). This storage area was inaccessible due to construction restraints; therefore, STV's ability to inspect the storage area was limited and unreported releases and/or mismanagement of construction equipment and miscellaneous construction-related debris have the potential to impact the environmental integrity of the proposed alignment.

Environmental Concerns within the Proposed Alignment of Section 2:

- During the Site reconnaissance, suspect asbestos-containing material (ACM) was observed in the form of caulking material (i.e., between concrete joints in sidewalks, window glazing), mortar (i.e., brick, masonry block), and roofing materials. Suspect ACM may also be present in structures,

including former railroad structures (i.e., tracks and abutments); and possibly other interior building components (e.g., pipe insulation, plaster, gypsum board, ceiling tiles, floor tiles, and mastics). Suspect lead-based paint (LBP) was observed on roadways/service roads, sidewalks, asphalt-paved parking areas, and the exterior of structures. Suspect polychlorinated biphenyls (PCBs) were observed in the form of caulking material (i.e., between concrete joints in sidewalks, window glazing). In addition, suspect ACM, LBP and PCB-containing materials may be present in historic fill. The potential presence of ACM, LBP, and PCB-containing materials is considered an environmental concern (EC).

- The Proposed Alignment of Section 2 was part of the Kill Van Kull prior to approximately 1925 and was subsequently developed (H115 and H128). Organic rich deposits from historic landfilling have the potential to generate methane, which is considered an environmental concern.

RECs outside of the Proposed Alignment of Section 2:

a) Properties not on the Proposed Alignment of Section 2 where contamination may exist and have the potential to affect the construction or operation of the Proposed Project were identified as follows:

- Several north-adjacent properties were historically developed with a former railroad. The potential presence of petroleum-related contaminated soil and/or groundwater from former railroad operations may have impacted the proposed alignment.
- Several current and historic commercial and manufacturing facilities were identified on properties adjacent to and surrounding the proposed alignment since at least 1885 (H102 through H112, H115, H116, H119 through H123, H125, H128 through H132). These facilities include: a fuel oil tank storage yard; plaster manufacturing; various factory buildings; electric and carpentry shops; a salt distribution facility; iron-works; automobile repair facilities/paint shops; filling stations; a gypsum and wood storage facility; maritime repair yards and associated dry docks; machine repair; paint shops; saw and planing mills; lumber storage sheds; a former railyard; textile manufacturing; a coal, fuel oil, and building material's storage yard; and, a paper and sign manufacturing facility. The potential presence of petroleum-related, metal/PAH-related, and/or chlorinated-solvent-related contaminated soil and/or groundwater may have impacted the proposed alignment.
- Properties located in close proximity to the proposed alignment are listed in the regulatory database report for: spills, hazardous waste generation, petroleum bulk storage, and previous enrollment in the State Superfund Program (R101); spills and petroleum bulk storage (R102); spills, hazardous waste generation, and petroleum bulk storage (R103 and R104), spills, hazardous waste generation and violations associated with the mismanagement of hazardous waste (R105), and spills and hazardous waste generation (R106). The potential presence of petroleum-related, metal/PAH-related, and/or chlorinated-solvent-related contaminated soil and/or groundwater may have impacted the proposed alignment.
- During the site reconnaissance, a property located south-adjacent to the proposed alignment was indicative of a junk yard/contractor storage yard based on the presence of the following: metal debris (i.e., abandoned car parts); lumber; and, miscellaneous construction-related debris. The potential for material mismanagement may have impacted the environmental integrity of the proposed alignment (S104). Additionally, during the Site reconnaissance, two auto repair facilities/service shops were identified on properties located upgradient and adjacent to the proposed alignment (S101, S103). Petroleum-related and/or chlorinated-solvent-related impacts associated with the current use of these properties as auto repair facilities/service shops may have affected the environmental integrity of the proposed alignment.

Recommendations

Based on the review of preliminary construction plans for the Proposed Project and the identified RECs and environmental concerns at or in close proximity to the proposed construction area, the potential exists to encounter contamination during construction activities.

On-site personnel should be prepared to encounter one or more of the following types of contamination/waste in soil and/or groundwater during construction activities:

- Volatile organic compounds (VOCs): These include aromatic compounds, such as benzene, toluene, ethylbenzene, xylene (BTEX), and methyl tertiary butyl ether (MTBE), which are found in petroleum products (especially gasoline) and chlorinated compounds, such as tetrachloroethene (also known as perchloroethylene or "perc") and trichloroethene, which are common ingredients in solvents, degreasers, and cleansers that are often used in vehicle repair.
- Semi-volatile organic compounds (SVOCs): The most common SVOCs in urban areas are PAHs, which are constituents of partially combusted coal- or petroleum-derived products, such as coal ash and fuel oil. PAHs are commonly found in fill material. In addition, petroleum-related SVOCs associated with engine fluids (including fuels) and petroleum storage tanks could be present.
- PCBs: PCBs were commonly used in dielectric fluid in stationary or railroad transformers, some underground high-voltage electric pipelines, and hydraulically operated machinery. PCBs are of special concern at maintenance locations where leakage into soil may have occurred.
- Pesticides, herbicides, and rodenticides: These are commonly used to control rodents and/or insects and vegetation in vegetated lots, vacant structures, in railroad yards and rights-of-ways.
- Metals: Metals (including lead, arsenic, cadmium, chromium, and mercury) are often used in smelters, foundries, and metal works, and are found as components in paint, ink, petroleum products, and coal ash. Metals are also associated with pressure-treated wood (e.g., railroad ties), building components (e.g., mercury thermostats), and lead acid automotive batteries.
- Methane: Methane is formed from the decomposition of organic materials, both natural organic deposits (e.g., peat) and/or municipal wastes. Methane represents a concern since it can migrate through the subsurface causing an explosion hazard.

In addition, suspect ACM, LBP, and PCB-containing building materials may be encountered.

Materials affected by construction should be identified and properly managed during such activities in accordance with applicable rules and regulations. Additionally, proper precaution (i.e., personal protective equipment) should be taken by all involved parties during construction, in accordance with Occupational Safety and Health Administration (OSHA) requirements. Each party assumes entire responsibility and liability for complying fully in all respects with these regulations.

Groundwater drawn towards the proposed alignment during dewatering for construction could be contaminated and may require special treatment and permitting prior to disposal. Soil excavated during construction could be contaminated and may require special treatment and disposal and may not be suitable as backfill. It is recommended that a Soil and Groundwater Materials Management Plan be prepared and implemented during the construction phase.

2.0 INTRODUCTION

This report summarizes the results of the corridor-level Environmental Site Assessment (Corridor Assessment) of the Proposed North Shore Bus Rapid Transit (BRT) Corridor Alignment located along the north shore of Staten Island between South Avenue (West Shore Plaza, located near the intersection of South Avenue and Chelsea Road) and St. George (St. George Terminal, located near the intersection of Richmond Terrace and Bay Street) in Richmond County, New York (proposed alignment). VHB/STV Joint Venture's assessment was conducted in connection with Metropolitan Transportation Authority New York City Transit's (MTA-NYCT) planned construction of an exclusive thoroughfare for NYCT buses along the North Shore of Staten Island from St. George to West Shore Plaza).

The Corridor Assessment assesses the implementation of new and enhanced public transit service along the proposed alignment. The approximately 8-mile proposed alignment consists of approximately 4.8 miles of right-of-way (ROW) from the former North Shore Railroad and approximately 3.2 miles of City roadways such as Richmond Terrace (0.5 miles) and South Avenue (2.7 miles). The proposed alignment includes at-grade, elevated viaduct, and below grade open-cut sections, with street-running portions along South Avenue (mixed-traffic) and Richmond Terrace (exclusive two-lane median busway).

This Corridor Assessment evaluates the central portion of the proposed alignment, identified as "Section 2", located between Jersey Street and Alaska Street, in Richmond County, New York (the "Proposed Alignment of Section 2") (See *Figure 1*). This Corridor Assessment was prepared in general accordance with the scope and limitations of the ASTM International (ASTM) E 1527-13 *Standard Practice for Environmental Site Assessments: Phase I Environmental Site Assessment Process (ASTM E 1527-13)*. Limiting conditions and/or deviations from the ASTM E 1527-13 standard are described is Section 2.4 of this report.

The Proposed Alignment of Section 2 extends approximately two-miles along the north shore of Staten Island and is approximately 30 feet in width. Extensions are proposed in the vicinity of York Avenue, between Bard Avenue and Davis Avenue, Broadway, and Alaska Street. The Proposed Alignment of Section 2 is described as three distinct areas as follows:

- The eastern portion (between Jersey Street and Clinton Avenue) consists of the former Staten Island Rapid Transit Railway right-of-way (ROW) and encompasses an extension of the Bank Street ROW, vegetated land, and portions of the Atlantic Salt property, an industrial maritime facility; it consists of the following uses within the Proposed Alignment of Section 2: an asphalt paved roadway and parking areas; a portion of a one-story structure; a portion of an industrial brick stack chimney; remnants of a former concrete structure; a portion of a second interconnected one-story concrete structure; construction equipment and miscellaneous construction-related debris; an asphalt-paved ramp utilized for access to the facility via Richmond Terrace; and, asphalt-paved land containing an approximately 115,000 square foot (sf) salt stockpile covered with tarp.
- The central portion includes two options located between Clinton Avenue and Bard Avenue. The ROW in this area is currently in the water due to a degraded/unmaintained bulkhead and coastal erosion.
    - The proposed alignment runs north of Richmond Terrace in the vicinity of Snug Harbor using a combination of city-owned ROW and mapped parkland and is predominantly vegetated land and some shoreline.

- The western portion (between Bard Avenue and Alaska Street) consists of the ROW and encompasses an asphalt-paved parking lot; vegetated land; maritime repair and junk yards and associated parking lots; industrial and commercial facilities including buildings; and, a City-owned asphalt-paved parking lot utilized for public parking for Heritage Park. Furthermore, this portion of the proposed alignment runs through part of the Caddell Dry Dock and Repair Company facility, an industrial facility. The following uses/portions of the Caddell Dry Dock and Repair Company facility are located within the Proposed Alignment of Section 2 for this area: an asphalt-paved service road and parking lots; a storage yard, trailers and metal warehouses utilized for storage; lumber storage yards; several low-rise structures utilized as maritime repair shops/loading bays/offices; a portion of Broadway; and, contractor storage yards utilized for storage of miscellaneous industry-related materials.

The general alignment of the Proposed Alignment of Section 2 is paralleled with the North Shore of Staten Island. A Site Location Map is included as *Figure 1*.

2.1 Selected Definitions

The following terms are used throughout this report and, for the purpose of clarity, corresponding definitions are provided. These terms are fully defined in ASTM E 1527-13.

Controlled Recognized Environmental Condition (CREC) – A recognized environmental condition resulting from a past release of hazardous substances or petroleum products that has been addressed to the satisfaction of the applicable regulatory authority (for example, as evidenced by the issuance of a no further action letter or equivalent, or meeting risk-based criteria established by regulatory authority) with hazardous substances or petroleum products allowed to remain in place subject to the implementation of required controls (for example, property use restrictions, activity and use limitations, institutional controls, or engineering controls).

Environmental Professional - A person meeting the education, training, and experience requirements as set forth in 40 CFR § 312.10(b), necessary to conduct a site reconnaissance, interviews, and other activities in accordance with this practice, and from the information generated by such activities, having the ability to develop opinions and conclusions regarding conditions indicative of releases or threatened releases on, at, in, or to a property, sufficient to meet the objectives and performance factors in 40 CFR § 312.20(e) and (f).

Historical Recognized Environmental Condition (HREC) - A past release of any hazardous substances or petroleum products that occurred in connection with the property and has been addressed to the satisfaction of the applicable regulatory authority, without subjecting the property to any required controls (for example, property use restrictions, activity and use limitations, institutional controls, or engineering controls).

Recognized Environmental Condition (REC) - The presence or likely presence of any hazardous substances or petroleum products in, on, or at a property: (1) due to any release to the environment; (2) under conditions indicative of a release to the environment; or, (3) under conditions that pose a material threat of a future release to the environment.

2.2 Purpose and Scope

The purpose of this assessment is to identify RECs, CRECs, VECs, and certain other environmental issues or concerns as they existed at the Proposed Alignment of Section 2 at the time of the Site reconnaissance. The assessment is intended to identify conditions that would have the potential to impact the value of the Proposed Alignment of Section 2 or the development and use of the Proposed Alignment of Section 2. The assessment was also conducted for purposes of environmental due diligence to qualify for the innocent landowner, a bona fide prospective purchaser, or a contiguous property owner defense under the Comprehensive Environmental Response, Compensation, and Liability Act (CERCLA). VHB/STV Joint Venture's assessment was conducted in connection with the Proposed Project.

The purpose of the Proposed Project is to:

- Provide frequent, efficient, and reliable transit to serve growing demand on the North Shore of Staten Island.
- Facilitate improved connections between Staten Island neighborhoods and existing North and West Shore activity centers, industries, and employment centers.
- Offer a reliable and cost-effective transportation solution that supports adopted City and community-endorsed public policy initiatives, such as the North Shore 2030 Report[1], pertaining to economic growth and development.
- Maximize transportation use of the former and currently unused North Shore Railroad ROW while minimizing property acquisition and disruption to the community and businesses.
- The Corridor Assessment included, but was not limited to an assessment of the following potential environmental issues: current and historical usage of the Proposed Alignment of Section 2; current and historical usage of adjoining properties; regulatory agency records review; solid waste management and disposal practices within the Proposed Alignment of Section 2; and, hazardous materials and petroleum products management within the Proposed Alignment of Section 2.
- This evaluation was conducted by qualified environmental professionals utilizing a standard of good commercial and customary practice in general accordance with ASTM E 1527-13. The scope of work completed for this evaluation includes the following:
- Documenting the physical characteristics of the Proposed Alignment of Section 2 through a review of available topographic, geologic, and groundwater data, and Proposed Alignment of Section 2 observations.
- Researching the Proposed Alignment of Section 2 history through a review of reasonably ascertainable standard sources such as fire insurance maps, aerial photographs, and available prior reports.
- Documenting current Proposed Alignment of Section 2 conditions, via observations, regarding the presence or absence of hazardous substances/petroleum products; the generation, treatment, storage, or disposal of hazardous, regulated, or medical wastes; the presence of electrical equipment that utilizes oils which potentially contain polychlorinated biphenyl (PCBs) ; the presence of storage tanks (above and below ground); and, drains that discharge to subsurface, former septic tanks, and drywells.

[1] https://www.nycedc.com/resource/north-shore-2030

- Determining the usage of adjoining and nearby properties to identify the likelihood for hazardous substances (if present and/or suspected) to migrate onto the Proposed Alignment of Section 2.
- Evaluating information contained within Federal and State environmental databases and other local environmental records, within specific search distances.

2.3 Additions, Deviations, Deletions, Data Failures, and Data Gaps

Environmental issues related to contaminated building materials (e.g., asbestos-containing material [ACM], lead-based paint [LBP], and PCB-containing building materials) are outside the scope of ASTM E 1527-13. A limited evaluation for the presence of contaminated building materials has been included in this Corridor Assessment.

The following deviations, data gaps, and deletions from ASTM E 1527-13 were necessary in conducting this assessment:

- The Proposed Alignment of Section 2 area history was not conducted in five-year intervals. However, sufficient information about the history of the Proposed Alignment of Section 2 and surrounding area could be obtained from the available historical Sanborn Maps, aerial photographs, city directories, and local records, and this data gap is not likely to alter the conclusions of this report.
- There were no historical use interviews conducted during the performance of this Corridor Assessment.
- A comprehensive search for environmental liens filed against the Proposed Alignment of Section 2 was not performed.
- During the Site Reconnaissance, The Caddell Dry Dock and Repair Company facility located within the Proposed Alignment of Section 2 between Bard Avenue and Tompkins Court (subsections 2F through 2I) was inaccessible due to private property access restrictions.
- Portions of the Proposed Alignment of Section 2 were inaccessible (i.e., blocked off with construction barriers, or densely vegetated). Additionally, access was not provided for the Caddell Dry Dock and Repair Company facility, and the one-story brick building stretching approximately 840 feet along the northern side of Richmond Avenue, located on the Atlantic Salt property, which hindered the ability to perform a visual inspection.
- The ASTM User Questionnaire was not provided; therefore, the following information could not be obtained as part of this Corridor Assessment:
    - Valuation reduction for environmental issues;
    - Knowledge or experience of the user;
    - Commonly known or reasonably ascertainable information; or,
    - Presence or likely presence of contamination at the property.

2.4 Limitations and Exceptions

VHB/STV Joint Venture has prepared this Corridor Assessment using reasonable efforts in each phase of its work to identify RECs associated with hazardous substances, wastes, and petroleum products at the Proposed Alignment of Section 2. The methodology of the Corridor Assessment was generally consistent

with the ASTM E 1527-13. Findings within this report are based on information collected from observations made on the day of the Proposed Alignment of Section 2 investigation and from reasonably ascertainable information obtained from governing public agencies and private sources.

This report is not definitive and should not be assumed to be a complete or specific definition of the conditions above or below grade. Information in this report is not intended to be used as a construction document and should not be used for demolition, renovation, or other construction purposes. VHB/STV Joint Venture makes no representation or warranty that the past or current operations at the Proposed Alignment of Section 2 are, or have been, in compliance with all applicable Federal, State and local laws, regulations and codes.

Regardless of the findings stated in this report, VHB/STV Joint Venture is not responsible for consequences or conditions arising from facts that were concealed, withheld, or not fully disclosed at the time the evaluation was conducted.

This report does not warrant against future operations or conditions, nor does it warrant against operations or conditions present of a type or at a location not investigated.

The regulatory database report provided is based on an evaluation of the data collected and compiled by a contracted data research company. The report focuses on the Proposed Alignment of Section 2 and neighboring properties that could impact the Proposed Alignment of Section 2. Neighboring properties listed in governmental environmental records are identified within specific search distances. The search distance varies depending upon the particular government record being checked. The regulatory research is designed to meet the requirements of ASTM E 1527-13. The information provided in the regulatory agency database report is assumed to be correct and complete.

2.5 Continued Validity and User Reliance

This report is presumed to be valid, in accordance with, and subject to, the limitations specified in the ASTM E 1527-13 standard, for a period of 180 days from the earliest records utilized to prepare the report, until the Client obtains specific information that may materially alter a finding, opinion, or conclusion in this report, or until the Client is notified by VHB/STV Joint Venture that it has obtained specific information that may materially alter a finding, opinion, or conclusion in this report. Additionally, pursuant to the ASTM E 1527-13 standard, this report is presumed valid if the earliest records relied on to complete the report were obtained less than 180 days prior to the date of the intended transaction.

3.0 SITE DESCRIPTION

The Proposed Alignment of Section 2 extends approximately two-miles along the North Shore of Staten Island and is approximately 30 feet in width. Additionally, extensions are proposed in the vicinity of York Avenue, between Bard Avenue and Davis Avenue, Broadway, and Alaska Street. The Proposed Alignment of Section 2 is described as three distinct areas as follows:

- The eastern portion (between Jersey Street and Clinton Avenue) consists of the former Staten Island Rapid Transit Railway right-of-way (ROW) and encompasses an extension of the Bank Street ROW, vegetated land, and portions of the Atlantic Salt property, an industrial maritime facility; it consists of the following uses within the Proposed Alignment of Section 2: an asphalt paved roadway and parking areas; a portion of a one-story structure; a portion of an industrial brick stack chimney; remnants of a former concrete structure; a portion of a second interconnected one-story concrete structure; construction equipment and miscellaneous construction-related debris; an asphalt-paved ramp utilized for access to the facility via Richmond Terrace; and, asphalt-paved land containing an approximately 115,000 square foot (sf) salt stockpile covered with tarp.
- The central portion includes an elevated busway north of Richmond Terrace located between Tysen Street and Bard Avenue. The ROW in this area is currently in the water due to a degraded/ unmaintained bulkhead and coastal erosion.
- The western portion (between Bard Avenue and Alaska Street) consists of the ROW and encompasses an asphalt-paved parking lot; vegetated land; maritime repair and junk yards and associated parking lots; industrial and commercial facilities including buildings; and, a City-owned asphalt-paved parking lot utilized for public parking for Heritage Park. Furthermore, this portion of the proposed alignment runs through part of the Caddell Dry Dock and Repair Company facility, an industrial facility. The following uses/portions of the Caddell Dry Dock and Repair Company facility are located within the Proposed Alignment of Section 2 for this area: an asphalt-paved service road and parking lots; a storage yard, trailers and metal warehouses utilized for storage; lumber storage yards; several low-rise structures utilized as maritime repair shops/loading bays/offices; a portion of Broadway; and, contractor storage yards utilized for storage of miscellaneous industry-related materials.

The general alignment of the Proposed Alignment of Section 2 is paralleled with the North Shore of Staten Island. A Site Location Map is included as
Figure 1.

In order to more precisely reference properties/locations indicated on Figures 2 through 4, the following subsections were defined:

- Subsection 2A, located between the intersection of Richmond Terrace and Jersey Street and an area 50 feet west of the intersection of Richmond Terrace and Franklin Avenue;

- Subsection 2B, located between an area west of the intersection of Richmond Terrace and Franklin Avenue and an area 200 feet west of the intersection of Richmond Terrace and Lafayette Avenue;
- Subsection 2C, located between an area west of the intersection of Richmond Terrace and Lafayette Avenue and an area 200 feet west of the intersection of Richmond Terrace and Tysen Street;
- Subsection 2D, located between an area west of the intersection of Richmond Terrace and Tysen Street and an area 175 feet east of the intersection of Richmond Terrace and the eastern-most portion of Snug Harbor Road;
- Subsection 2E, located between an area east of the intersection of Richmond Terrace and the easternmost portion of Snug Harbor Road and the intersection of Richmond Terrace and the westernmost portion of Snug Harbor Road;
- Subsection 2F, located between the intersection of Richmond Terrace and the westernmost portion of Snug Harbor Road and an area 125 feet west of the intersection of Richmond Terrace and Davis Avenue.
- Subsection 2G, located between an area west of the intersection of Richmond Terrace and Davis Avenue and the intersection of Richmond Terrace and Elm Street;
- Subsection 2H, located between the intersection of Richmond Terrace and Elm Street and an area 165 feet west of the intersection of Richmond Terrace and Broadway; and,
- Subsection 2I, located in an area west of the intersection of Richmond Terrace and Broadway and an area 260 feet west of the intersection of Richmond Terrace and Alaska Street.

The location of each subsection is identified on *Figures 2 through 4,* photographs of Proposed Alignment of Section 2 and surrounding areas are included in *Appendix A*, and a zoning map is included in *Appendix B*.

3.1 Improvements within the Proposed Alignment of Section 2

Current improvements within the Proposed Alignment of Section 2 are listed in the following table. A Site Plan is included as *Figure 2*.

Proposed Alignment of Section 2 Feature	Description
Buildings (1 to 5 stories)	Buildings are focused on the eastern- and western-most portions, in subsections 2A through 2C and 2F through 2I, respectively. The following structures are present on the easternmost portion, on the Atlantic Salt property: a one-story brick building, currently utilized for storage of construction equipment and miscellaneous construction-related debris, and stretches approximately 840 feet along the northern side of Richmond Avenue and is undergoing active demolition; a portion of a one-story structure;, a portion of a second interconnected one-story concrete structure;and, remnants of a former concrete structure. The following structures are present on the westernmost portion, on the Caddell Dry Dock and Repair property: trailers and metal warehouses utilized for storage; lumber storage yards; several low-rise structures utilized as maritime repair shops/loading bays/offices.

Proposed Alignment of Section 2 Feature	Description
Construction date(s)	The buildings presently occupied by the Atlantic Salt property on the eastern portion, in subsections 2A through 2C, were constructed prior to approximately 1888. The buildings presently occupied by maritime repair shops, loading bays, and/or offices operated by the Caddell Dry Dock and Repair Company on the western portion, in subsections 2F through 2I, and were constructed between 1910 and 1966.
Exterior areas	Current exterior uses include an area utilized for storage of salt and soil stockpiles, maritime repair storage yards, asphalt-paved parking areas, and vegetated open space.
On-site roads/rail lines	The central portion of the Proposed Alignment of Section 2, are developed with the former Staten Island Rapid Transit Railway, which is no longer in operation. Additionally, a service road, in subsections 2G through 2I, is developed on the western portion.
Potable water supply	City of New York
Sewage disposal system(s)	City of New York
Heating/Cooling system fuel source(s)	Unknown
Back-up fuel source(s)	Unknown
Electricity supplier(s)	Consolidated Edison Company of New York
Storm water system	Drains and catch basins were observed throughout and are expected to be connected to the NYCDEP sewer system.

3.2 Current and Historical Use within the Proposed Alignment of Section 2

3.2.1 Historic Use(s) within the Proposed Alignment of Section 2

Areas of the central and western portions, in subsections 2E and 2H, were inundated by the Kill Van Kull prior to 1891. The central and western portions were filled by approximately 1947 and 1898, respectively, when they were developed. Earliest records reviewed identified the use of the eastern, central, and the western portions of the Proposed Alignment of Section 2 as the Staten Island Rapid Transit Railway by at least 1885, which was in operation until approximately 1974. The former railway was demolished on the eastern and western portions of the Proposed Alignment of Section 2 in approximately 1974, when the eastern portion was redeveloped with various commercial and manufacturing facilities and the western portion was redeveloped with a service road and industrial facilities. The railway presently remains in the central portion of the Proposed Alignment of Section 2; however, it is no longer in operation.

Additionally, various commercial and manufacturing facilities were developed on the eastern and western portions of the Proposed Alignment of Section 2 by approximately 1898, which were demolished concurrently with the former railway. The following facilities were formerly present within the Proposed Alignment of Section 2: clock and textiles manufacturers; automobile-related facilities, including repair shops and sales facilities; an oil warehouse; an electric company with an associated coal pocket and coal hoist; a power house; a machine shop; and, a maritime repair yard. Additional information on historic use of the Proposed Alignment within Section 2 is provided in Section 4.0 of this report.

3.2.2 Current Use(s) within the Proposed Alignment of Section 2

The Proposed Alignment of Section 2 extends approximately two-miles along the North Shore of Staten Island and is approximately 30 feet in width. Additionally, extensions are proposed in the vicinity of York Avenue, between Bard Avenue and Davis Avenue, Broadway, and Alaska Street. The Proposed Alignment of Section 2 is described as three distinct areas as follows:

- The eastern portion (between Jersey Street and Clinton Avenue) consists of the former Staten Island Rapid Transit Railway right-of-way (ROW) and encompasses an extension of the Bank Street ROW, vegetated land, and portions of the Atlantic Salt property, an industrial maritime facility; it consists of the following uses within the Proposed Alignment of Section 2: an asphalt paved roadway and parking areas; a portion of a one-story structure; a portion of an industrial brick stack chimney; remnants of a former concrete structure; a portion of a second interconnected one-story concrete structure; construction equipment and miscellaneous construction-related debris; an asphalt-paved ramp utilized for access to the facility via Richmond Terrace; and, asphalt-paved land containing an approximately 115,000 square foot (sf) salt stockpile covered with tarp.
- The central portion includes an elevated busway north of Richmond Terrace located between Tysen Street and Bard Avenue. The ROW in this area is currently in the water due to a degraded/ unmaintained bulkhead and coastal erosion.
- The western portion (between Bard Avenue and Alaska Street) consists of the ROW and encompasses an asphalt-paved parking lot; vegetated land; maritime repair and junk yards and associated parking lots; industrial and commercial facilities including buildings; and, a City-owned asphalt-paved parking lot utilized for public parking for Heritage Park. Furthermore, this portion of the proposed alignment runs through part of the Caddell Dry Dock and Repair Company facility, an industrial facility. The following uses/portions of the Caddell Dry Dock and Repair Company facility are located within the Proposed Alignment of Section 2 for this area: an asphalt-paved service road and parking lots; a storage yard, trailers and metal warehouses utilized for storage; lumber storage yards; several low-rise structures utilized as maritime repair shops/loading bays/offices; a portion of Broadway; and, contractor storage yards utilized for storage of miscellaneous industry-related materials.

The general alignment of the Proposed Alignment of Section 2 is paralleled with the North Shore of Staten Island. A Site Location Map is included as *Figure 1*.

3.3 Physical Setting

3.3.1 Topography and Hydrogeology

Based on a review of the United States Geological Survey (USGS) topographic maps, Jersey City quadrangle dated 2014 and The Narrows quadrangle dated 2013, the elevation of the Proposed Alignment of Section 2 ranges from 0 to 20 feet above mean sea level (amsl), and local topography slopes downward to the north. The topography observed during Site reconnaissance is consistent with in the review of the USGS topographic maps. Generally, groundwater contour lines mimic the surface topography and groundwater flow direction is perpendicular to these contour lines flowing from higher to lower elevation. Based on local topography, the direction of shallow groundwater flow is north in the eastern and central portions of the Proposed Alignment of Section 2, and north/northwest in the western portion of the Proposed Alignment of Section 2, towards Kill Van Kull; however, a subsurface investigation would be required to determine actual groundwater flow direction. Information provided in the regulatory database report indicates the depth to groundwater ranges from 0 to 10 feet below ground surface (bgs) in the general vicinity of the Proposed Alignment of Section 2.

The Federal Emergency Management Agency (FEMA) Flood Insurance Rate Maps (FIRMs) for the Proposed Alignment of Section 2 area (Community Panel Numbers [3604970189F and 3604970188F]) were reviewed to assess whether the Proposed Alignment of Section 2 is located within a designated flood plain or flood zone. Most of the Proposed Alignment of Section 2 is located in an area identified as Zone X, which is an area determined to be outside the 0.2% annual chance floodplain. Part of the central portion of the Proposed Alignment of Section 2 (between Tysen Street and Bard Avenue) is located in Zone AE, which is defined as an area with a 0.2% annual chance flood hazard and 1% annual chance flood with average depth of less than 1-foot or with drainage areas of less than 1-square mile. Additionally, part of the Proposed Alignment of Section 2, specifically portions of the Caddell Dry Dock and Repair facility and Snug Harbor, are shaded blue, indicating an area without Base Flood Elevation (BFE.) A copy of the FIRM map for the proposed alignment area is included in *Appendix C*.

3.3.2 Geology and Soil Composition

Based on the review of available literature (Soren, 1988), the subsurface geology of the Proposed Alignment of Section 2 likely includes the following formations: Upper Pleistocene deposits, Raritan Formation, and bedrock. The surficial soils are comprised of till soils (glacial deposits), which consist of a mixture of boulders, gravel, sand, silt, and clay. The bedrock contains several units, including the "Staten Island Serpentine of Merrill" and "Manhattan Schist". Note that serpentine contains high concentrations of magnesium, which facilitates the formation of naturally occurring asbestos (magnesium-iron silicate).

Additionally, the GeoCheck Physical Setting Source Addendum to the regulatory agency database report supplied by Environmental Data Resources, Inc. (EDR) of Milford, Connecticut was reviewed to obtain information regarding the dominant soil composition in the Proposed Alignment of Section 2 vicinity. The soil in the area of the Proposed Alignment of Section 2 is described as Urban Land. Urban Land refers to soils that have been altered by human activities thus making them unidentifiable. Typically, these soils have been mixed with other materials, such as brick and concrete (urban fill), and characteristics can only be determined by on-site investigation. Other surficial and shallow soil types in the area of the Site consist of sandy loam. Sandy loam refers to a soil that's made of sand, silt, and clay.

4.0 HISTORIC RECORDS REVIEW

Information regarding the Proposed Alignment of Section 2 and vicinity historical uses was obtained from various publicly available and practically reviewable sources including:

- Aerial photographs (scale: 1" = 1000') dated 1924, 1940, 1951, 1954, 1961, 1974, 1984, 1985, 1995, 2006, 2009, 2013, and 2017;
- Fire Insurance Maps (Sanborn Maps) dated 1885, 1898, 1910, 1917, 1922, 1937, 1950, 1962, 1977, 1981, 1983, 1986, 1987, 1988, 1989, 1990, 1991, 1992, 1993, 1994, 1995, 1996, 2001, 2002, 2003, 2004, 2005, 2006, and 2007; and,
- Topographic maps dated 1891, 1898, 1900, 1905, 1925, 1947, 1955, 1966, 1967, 1981, 1995, 1998, 2013, and 2014.

Historical research documentation is included in *Appendix D*.

4.1 History of the Proposed Alignment of Section 2

Historical uses of the Proposed Alignment of Section 2 are summarized in the following table:

Property Use	Description of the Proposed Alignment of Section 2 History
Eastern Portion (Subsections 2A, 2B, and part of 2C)	Earliest records identify commercial and industrial facilities, residential buildings, and a railway developed on the eastern half of the Proposed Alignment of Section 2 (subsections 2A, 2B, and part of 2C), by at least 1885. Manufacturing facilities were developed on the eastern portion of the Proposed Alignment of Section 2 by at least 1917. Specific property uses through time are as follows: from at least 1885 to 1977, an approximately 500 foot section of the easternmost portion of the Proposed Alignment of Section 2 (subsection 2A) was occupied by residential buildings, commercial properties, and miscellaneous manufacturing facilities. Property development included clock and textiles manufacturers; furniture and home goods stores; drug stores; and, a movie theatre. The majority of the abovementioned facilities were demolished by 1977; however, one former manufacturing facility is now occupied by "Atlantic Salt, Inc". Additionally, the Staten Island Rapid Transit Railway (subsections 2A through 2C) was in operation from at least 1885 to 1974, when large portions of the railway were demolished and redeveloped.
Central Portion (Part of subsection 2C, subsections 2D and 2E, part of subsection 2F)	From at least 1885 to at least 2007, the central portion of the Proposed Alignment of Section 2 (part of subsection 2C, subsections 2D and 2E, and part of subsection 2F) was developed as the Staten Island Rapid Transit Railway. The railway on the central portion of the Proposed Alignment of Section 2 remains in-place; however, it is no longer operational. Additionally, prior to 1891, an area of the central portion of the Proposed Alignment of Section 2, in subsection 2E, was part of Kill Van Kull, land subject to inundation, and an unnamed stream that was filled in by 1947.
Western Portion (Part of subsection	Earliest records identify commercial, industrial, and manufacturing facilities on the western portion of the Proposed Alignment of Section 2 (part of subsection

2F, subsections 2G through 2I)	2F and subsections 2G though 2I) by at least 1885. Specific property uses through time are as follows: from at least 1885 to 1977, an approximately 1,000 foot section of the western portion of the Proposed Alignment of Section 2 (subsection 2F) was occupied by commercial properties and miscellaneous manufacturing facilities, including an electric company with an associated coal pocket and coal hoist, and a machine shop. The abovementioned facilities were demolished by 1977. Additional facilities focused in subsections 2G through 2I were developed with an automobile service road; automobile-related facilities, including gasoline filling stations, automobile repair and painting shops; and used car sales; a maritime repair yard; a clothing manufacturer; and, an oil warehouse. Additionally, by at least 1891, the western portion of the Proposed Alignment of Section 2, in subsection 2H, was part of Kill Van Kull. By 1898, it was filled. Furthermore, the Staten Island Rapid Transit Railway was in operation from at least 1885 to approximately 1974 in subsections 2F through 2G and portions of subsection 2I. Presently, portions of the railway in the abovementioned subsections have been demolished and redeveloped with industrial facilities, including maritime repair.

Refer to *Figure 3H – Historical Records Review Findings* and *Table 1 – Historical Records Review Findings* for a description of properties located within the Proposed Alignment of Section 2 that were identified in the historic records review as RECs and may have the potential to affect the construction or operation of the Proposed Project.

It does not appear that topographic contours in the area of the Proposed Alignment of Section 2 have undergone significant change. Two areas within the Proposed Alignment of Section 2, in subsections 2E and 2H, consisted of part of the Kill Van Kull prior to 1947 and 1898, respectively, and were filled.

Historical uses of properties nearby the Proposed Alignment of Section 2 are summarized in the following table:

South (Eastern portion of Section 2, including subsections 2A, 2B, and part of 2C)	Adjacent properties south of the Proposed Alignment of Section 2 were predominantly residential from approximately 1855 to 1917. Additionally, Richmond Terrace has adjoined an approximately 2,500 foot portion of the Proposed Alignment of Section 2 (subsections 2A, 2B, and 2C) to the south since at least 1855. The earliest commercial development south of the Proposed Alignment of Section 2 included iron-working and vehicle-repair facilities, present by 1917. By 1937, commercial facilities included gasoline filling stations, sales, auto repair facilities, and paint shops, which remained until at least 2007, and a gypsum and wood storage facility, which remained until at least 1981. Subsequent development included miscellaneous manufacturing facilities, present from at least 1950 to 2007, and the "Con Edison Co of NY Inc", which has occupied a south-adjacent property from 1962 to at least 2007.

North (Central portion of Section 2, including part of Subsection 2C, subsections 2D and 2E, part of subsection 2F)	Adjacent properties north of the Proposed Alignment of Section 2 (subsection 2E) were part of Kill Van Kull, land subject to inundation, and an unnamed stream from prior to 1891 to approximately 1947, when they were filled. Additionally, the Staten Island Rapid Transit Railway occupied few north-adjacent properties (subsection 2E) from 1885 to at least 2007.
South (Central portion of Section 2, including part of subsection 2C, subsections 2D and 2E, part of subsection 2F)	Adjacent properties south of the Proposed Alignment of Section 2 (portion of subsection 2C, subsections 2D, and portion of subsection 2E) were developed with a large campus identified as "Sailor's Snug Harbor", which included dormitories, a music hall, a library, and vacant, vegetated land with several small ponds by at least 1898. By 1986, athletic fields were developed on-campus. The campus was identified as a cultural center by at least 1990, which remains presently. Additionally, Richmond Terrace has adjoined an approximately 1,600 foot portion of the Proposed Alignment of Section 2 to the south, since at least 1898.
North (Western portion of Section 2, including part of subsection 2F, subsections 2G through 2I)	From at least 1891 to prior to 1898, several adjacent properties north of the Proposed Alignment of Section 2 (subsection 2H) were inundated by wetlands from Kill Van Kull. By 1898, the former wetlands in this area were filled. Adjacent properties north of the Proposed Alignment of Section 2 were predominantly developed with industrial facilities, followed by the Kill Van Kull, by at least 1910. These facilities include multiple maritime repair yards and associated dry docks, machine repairs facilities, paint shops, saw and planning mills, and lumber storage sheds. In addition, the "Staten Island Rapid Transit Railway" occupied multiple north-adjacent properties (subsection 2H) by at least 1885. The north-adjacent railway was demolished and redeveloped with a service road by 2007.

South (Western portion of Section 2, including part of subsection 2F, subsections 2G through 2I)	Adjacent properties south of the Proposed Alignment of Section 2 included few widely distributed public and commercial facilities and residential buildings by at least 1855. Commercial and public properties developed on south-adjacent properties included police stations; office buildings; drug and food stores; and, banks. By 1917, property use was predominantly occupied by commercial and industrial facilities, which included textile manufacturing facilities and a coal, fuel oil, and building material's storage yard. By 1937, properties south of the Proposed Alignment of Section 2 were densely developed with buildings with additional commercial and industrial uses, including an oil warehouse, present in 1937, automobile repair, painting, refueling, and parking from at least 1937 to 2007 and paper and sign manufacturing from at least 1962 to 2005. Additionally, Richmond Terrace has adjoined portions of an approximately 2,400 foot portion of the Proposed Alignment of Section 2 (subsections 2G through 2I) to the south since at least 1855.

Refer to *Figure 3H – Historical Records Review Findings* and *Table 1 – Historical Records Review Findings* for a description of nearby properties that were identified in the historic records review as RECs and may have the potential to affect the construction or operation of the Proposed Project.

4.2 Other Historical Sources

4.2.1 Previous Environmental Reports

STV was not provided with any prior environmental reports for the Proposed Alignment of Section 2.

4.2.2 Historical Use Interviews

There were no historical use interviews conducted during the performance of this Corridor Assessment.

4.2.3 Other Publicly Available Information

No publicly available information was reviewed as part of this Corridor Assessment.

5.0 ENVIRONMENTAL RECORD REVIEW

A database search report that identifies properties listed on state and federal databases within the ASTM-required radii of the Proposed Alignment of Section 2 was obtained from EDR and is included in *Appendix E*.

The environmental database report identified 321 listings including the Proposed Alignment of Section 2 and/or adjoining properties. These properties included those that could be mapped and those that could not (i.e., orphan properties). The Proposed Alignment of Section 2 and adjoining properties were listed in the database search report. This information is summarized in the sections below.

5.1 Site Record Review

The Site is listed in the regulatory agency database report for the following:

- petroleum spills;
- petroleum bulk storage;
- hazardous waste generation;
- oil discharges and hazardous substance release; and,
- major oil storage.

As mentioned above in Section 2.3, portions of the Proposed Alignment of Section 2 were inaccessible (i.e., blocked off with construction barriers, or densely vegetated) during the site reconnaissance, which hindered the ability to perform a visual inspection. The Proposed Alignment of Section 2 runs through portions of the Atlantic Salt and Caddell Dry Dock properties and based on the site reconnaissance, regulatory agency database listings associated with these properties may be located within or off of the Proposed Alignment of Section 2.

5.2 Neighboring Property Record Review

The following factors were evaluated with respect to the potential for contaminant migration to the Proposed Alignment of Section 2 from surrounding properties to determine whether a summary of the regulatory agency database listing should be included in this report:

- Location of the property compared to the Proposed Alignment of Section 2 vis-à-vis groundwater migration based on the local topography and the assumed groundwater depth and shallow groundwater flow direction;
- Location of the property compared to the Proposed Alignment of Section 2 vis-à-vis vapor migration based on readily available information pursuant to the ASTM E 1527-13 standard including soil and geological characteristics; contaminant characteristics; contaminated plume migration data; and significant conduits that might provide preferential pathways for vapor migration such as major utility corridors, sanitary sewers, storm sewers, and significant natural conduits (e.g., Karst terrain);
- Status of listing (e.g., whether the [state environmental agency or applicable regulatory authority] has issued a No Further Action letter [or other similar closure document]);
- Type of database and whether the presence of contamination is known,

- The distance between the listed property and the Proposed Alignment of Section 2; and,
- Proposed construction activities.

Based on this evaluation, the review of additional environmental records has been limited to the properties listed in *Table 2 – Regulatory Agency Records Review Findings*, since contamination at the other properties identified by the regulatory agency database report is unlikely to migrate to the Proposed Alignment of Section 2 and, therefore, unlikely to impact the environmental integrity of the Proposed Alignment of Section 2.

Refer to *Table 2 – Regulatory Agency Records Review Findings* and *Figure 3R – Regulatory Agency Records Review Findings* for a description of nearby properties listed in the regulatory agency database that are considered RECs and may have the potential to affect the construction or operation of the Proposed Project.

5.3 Federal, State, and Local Agencies Contacted

In addition to review of the regulatory agency database report, offices of federal, state, and local regulatory agencies were contacted via submission of freedom of information law (FOIL) requests. Copies of the correspondences are included in *Appendix F*.

The following properties: "*Caddell Dry Dock and Repair Facility, located at 1515 Richmond Terrace, Staten Island, NY 10310*"; and, "*The Atlantic Salt Company property, located at 561 Richmond Terrace, Staten Island, NY 10301*", were submitted to the New York State Department of Environmental Conservation (NYSDEC) in the form of FOIL requests to obtain all available information that may be pertinent to this assessment.

The following table summarizes the FOIL requests submitted and the responses received:

Agency Contacted	Date Information Request Submitted	Information Updated	Description of Response Received
New York State Department of Environmental Conservation (NYSDEC)	November 13, 2019	Unknown	Responses have not yet been received from NYSDEC. Following receipt of the responses, if the review of the additional information alters the conclusions of this report, an addendum will be submitted.

6.0 SITE RECONNAISSANCE

6.1 Methodology and Limiting Conditions

The inspection of the Proposed Alignment of Section 2 included observations of the property and surrounding area that were made to identify potential sources or indications of hazardous substances, including: aboveground storage tanks (ASTs); underground storage tanks (USTs); tank vents and fill ports; transformers and other items that could contain PCBs; waste storage areas; hazardous materials usage, storage, and disposal; stained surfaces and soils; stressed vegetation; leaks; and, odors. In addition, readily-observable portions of the properties immediately adjacent to the Proposed Alignment of Section 2 were viewed from public rights-of-way to identify or determine the likelihood of any of the aforementioned potential sources of contamination being present.

Portions of the Proposed Alignment of Section 2 were inaccessible during the Site reconnaissance, which hindered the ability to perform a visual inspection. The following limiting conditions were encountered during the Proposed Alignment of Section 2 reconnaissance:

- The one-story brick building stretching approximately 840 feet along the northern side of Richmond Avenue, located on the Atlantic Salt property, that is undergoing active demolition and currently utilized for storage of construction equipment and miscellaneous construction-related debris was inaccessible due to safety restrictions.
- The Caddell Dry Dock and Repair Company facility is partially located within the proposed alignment between Bard Avenue and Tompkins Court (subsections 2F through 2I) was inaccessible due to private property access restrictions.

The conclusions of this report discuss RECs identified from the inspection of accessible areas, however, portions within the proposed alignment were either inaccessible or were private properties that restricted access, therefore, the presence/absence of RECs in these restricted/inaccessible areas could not be confirmed, and additional RECs may be present.

6.2 Site Reconnaissance

Elizabeth Scheuerman of STV performed a visual inspection of the Proposed Alignment of Section 2 and adjacent and surrounding areas on October 21, 2019 and November 4, 2019. The weather during the inspections was sunny and the temperature was approximately 65º F, and 60º F, respectively. Photographs taken during the Site reconnaissance are included in *Appendix A*.

6.2.1 Site Observations

The Proposed Alignment of Section 2 extends approximately two-miles along the North Shore of Staten Island and is approximately 30 feet in width. Additionally, extensions are proposed in the vicinity of York Avenue, between Bard Avenue and Davis Avenue, Broadway, and Alaska Street.

Observations made at the Proposed Alignment of Section 2 reconnaissance are described in the following table:

Item	Description
Hazardous material storage or handling areas	None identified
ASTs and associated piping	An AST was identified on the Atlantic Salt property, located within the Proposed Alignment of Section 2, in subsection 2B, in a partially demolished structure currently utilized for storage of construction equipment and miscellaneous construction-related debris. The inspection of this portion of the Proposed Alignment of Section 2 was limited due to safety restrictions associated with active demolition.
USTs and associated piping	None identified
Drums & containers (≥5 gallons)	Several 55-gallon drums were identified on the Atlantic Salt property, in subsection 2B. The drum storage area was inaccessible due to active construction/demolition activities, therefore STV's ability to inspect these drums was limited.
Odors	None identified
Pools of liquid, including surface water bodies and sumps (handling hazardous substances or substances likely to be hazardous only)	
PCBs/ Transformers	None identified
Stains or corrosion	None identified
Drains & sumps	None identified
Pits, ponds & lagoons	None identified
Stressed vegetation	None identified
Historic fill or any other fill material	None identified
Wastewater (including storm water or any discharge into a drain, ditch, underground injection system, or stream on or adjacent to the Site)	Drains and catch basins were observed throughout the Proposed Alignment of Section 2 and expected to be connected to the NYCDEP sewer system.
Wells (including dry wells, irrigation wells, injection wells, abandoned wells, or other wells)	None identified
Septic systems or cesspools	None identified

A limited evaluation for the presence of contaminated building materials (e.g., ACM, LBP, and PCB-containing building materials) has been included in this Corridor Assessment.

- During the Site reconnaissance, suspect ACM was observed in the form of caulking material (i.e., between concrete joints in sidewalks, window glazing), mortar (i.e., brick, masonry block), and roofing materials. Suspect ACM may also be present in structures, including former railroad structures (i.e., tracks and abutments); and possibly other interior building components (e.g., pipe insulation, plaster, gypsum board, ceiling tiles, floor tiles, and mastics). Suspect LBP in the form of paint was observed on roadways/service roads, sidewalks, asphalt-paved parking areas, and the

exterior of structures. Suspect PCBs were observed in the form of caulking material (i.e., between concrete joints in sidewalks, window glazing). In addition, suspect ACM, LBP and PCB-containing materials may be present in historic fill identified throughout the Proposed Alignment of Segment 2.

Refer to *Figure 3S – Site Reconnaissance Findings* and *Table 1 – Site Reconnaissance Findings* for a description of properties located within the Proposed Alignment of Section 2 that were identified during the Site reconnaissance as RECs and may have the potential to affect the construction or operation of the Proposed Project.

6.2.2 Neighboring Property Observations

Properties neighboring the eastern portion of the Proposed Alignment of Section 2 include: the Atlantic Salt property; Richmond Terrace; vegetated land; commercial facilities located along Richmond Terrace, (including auto repair facilities service shops and a gasoline station); warehouses; residential buildings; vacant lots; unpaved and asphalt-paved parking areas; the central portion of the Proposed Alignment of Section 2 (described below). The Atlantic Salt property includes; an asphalt paved roadway and parking areas; a portion of a one-story structure; a portion of an industrial brick stack chimney; remnants of a former concrete structure; a portion of a second interconnected one-story concrete structure; construction equipment and miscellaneous construction-related debris; an asphalt-paved ramp utilized for access to the facility via Richmond Terrace; asphalt-paved land containing an approximately 115,000 square foot (sf) salt stockpile covered with tarp; a second approximately 35,000 sf pile of stockpiled salt; and structures housing abandoned cars and lumber.

Properties neighboring the central portion of the Proposed Alignment of Section 2 include: Richmond Terrace; parkland and Snug Harbor Cultural Center and Botanical Garden; vegetated land; commercial facilities including a gasoline station and residential buildings located along Richmond Terrace and the Kill Van Kull shoreline and water body; and, the eastern and western portions of the Proposed Alignment of Section 2 (described above and below).

Properties neighboring the western portion of the Proposed Alignment of Section 2 include: Caddell Dry Dock and Boat Repair property; Richmond Terrace; a Con Edison facility, asphalt-paved parking areas, vegetated land and commercial and residential facilities located along Richmond Terrace, (including auto repair facilities and service shops); and, asphalt-paved parking areas. The Caddell Dry Dock and Boat Repair property includes: an asphalt-paved service road and parking lots; a storage yard, trailers and metal warehouses utilized for storage; lumber storage yards; several low-rise structures utilized as maritime repair shops/loading bays/offices; a portion of Broadway; contractor storage yards utilized for storage of miscellaneous industry-related materials; boat docks; structures; areas potentially utilized as dumping yards for miscellaneous industrial-related materials; a cooling tower' storage yards utilized for industrial- and construction-related materials and equipment); and, structures containing abandoned cars and lumber; and, the central portion of the Proposed Alignment of Section 2 (described above).

Refer to *Figure 3S – Site Reconnaissance Findings* and *Table 3 – Site Reconnaissance Findings* for a description of surrounding properties that were identified during the Site reconnaissance as RECs and may have the potential to affect the construction or operation of the Proposed Project.

7.0 INTERVIEWS

There were no historical use interviews conducted during the performance of this Corridor Assessment.

8.0 SUMMARY OF FINDINGS AND CONCLUSIONS

This Corridor Assessment evaluates the central portion of the proposed alignment, identified as "Section 2", located between Jersey Street and Alaska Street, in Richmond County, New York (the "Proposed Alignment of Section 2"). This Corridor Assessment was prepared in general accordance with the scope and limitations of the ASTM E 1527-13 *ASTM E 1527-13*. Limiting conditions and/or deviations from the ASTM E 1527-13 standard are described is Section 2.4 of this report.

The Proposed Alignment of Section 2 extends approximately two-miles along the North Shore of Staten Island and is approximately 30 feet in width. Additionally, extensions are proposed in the vicinity of York Avenue, between Bard Avenue and Davis Avenue, Broadway, and Alaska Street and are approximately 75, 100, 230, and 475 feet in width, respectively. The Proposed Alignment of Section 2 is described as three distinct areas as follows:

- The eastern portion (between Jersey Street and Clinton Avenue) consists of the former Staten Island Rapid Transit ROW and encompasses an extension of the Bank Street ROW, vegetated land, and portions of the Atlantic Salt property, an industrial maritime facility; it consists of the following uses within the Proposed Alignment of Section 2: an asphalt paved roadway and parking areas; a portion of a one-story structure; a portion of an industrial brick stack chimney; remnants of a former concrete structure; a portion of a second interconnected one-story concrete structure; construction equipment and miscellaneous construction-related debris; an asphalt-paved ramp utilized for access to the facility via Richmond Terrace; and, asphalt-paved land containing an approximately 115,000 square foot (sf) salt stockpile covered with tarp.
- The central portion includes an elevated busway north of Richmond Terrace located between Tysen Street and Bard Avenue. The ROW in this area is currently in the water due to a degraded/ unmaintained bulkhead and coastal erosion. The land in this area is predominantly vegetated.
- The western portion (between Bard Avenue and Alaska Street) consists of the ROW and encompasses an asphalt-paved parking lot; vegetated land; maritime repair and junk yards and associated parking lots; industrial and commercial facilities including buildings; and, a City-owned asphalt-paved parking lot utilized for public parking for Heritage Park. Furthermore, this portion of the proposed alignment runs through part of the Caddell Dry Dock and Repair Company facility, an industrial facility. The following uses/portions of the Caddell Dry Dock and Repair Company facility are located within the Proposed Alignment of Section 2 for this area: an asphalt-paved service road and parking lots; a storage yard, trailers and metal warehouses utilized for storage; lumber storage yards; several low-rise structures utilized as maritime repair shops/loading bays/offices; a portion of Broadway; and, contractor storage yards utilized for storage of miscellaneous industry-related materials.

The Proposed Alignment of Segment 2 is occupied by the City of New York, New York City Department of Parks and Recreation, Atlantic Salt Co., and Caddell Dry Dock and Repair Co.

Areas of the central and western portions, in subsections 2E and 2H, were inundated by the Kill Van Kull prior to 1891. The central and western portions were filled by approximately 1947 and 1898, respectively, when they were developed. Earliest records reviewed identified the use of the eastern, central, and the western portions of the Proposed Alignment of Section 2 as the Staten Island Rapid Transit Railway by at least 1885, which was in operation until approximately 1974. The former railway was demolished on the eastern and western portions of the Proposed Alignment of Section 2 in approximately 1974, when the eastern portion was redeveloped with various commercial and manufacturing facilities and the western portion was redeveloped with a service road and industrial facilities. The railway presently remains in the central portion of the Proposed Alignment of Section 2; however, it is no longer in operation.

Additionally, various commercial and manufacturing facilities were developed on the eastern and western portions of the Proposed Alignment of Section 2 by approximately 1898, which were demolished concurrently with the former railway. The following facilities were formerly present within the Proposed Alignment of Section 2: clock and textiles manufacturers; automobile-related facilities, including repair shops and sales facilities; an oil warehouse; an electric company with an associated coal pocket and coal hoist; a power house; a machine shop; and, a maritime repair yard. Additional information on historic use of the Proposed Alignment of Section 2 is provided in Section 4.0 of this report.

Based on a review of the USGS topographic maps, Jersey City quadrangle dated 2014 and The Narrows quadrangle dated 2013, the elevation of the Proposed Alignment of Section 2 ranges from 0 to 20 feet amsl, and local topography slopes downward to the north. The topography observed during Site reconnaissance is consistent with in the review of the USGS topographic maps. Generally, groundwater contour lines mimic the surface topography and groundwater flow direction is perpendicular to these contour lines flowing from higher to lower elevation. Based on local topography, the direction of shallow groundwater flow is north in the eastern and central portions of the Proposed Alignment of Section 2, and north/northwest in the western portion of the Proposed Alignment of Section 2, towards Kill Van Kull; however, a subsurface investigation would be required to determine actual groundwater flow direction. Information provided in the regulatory database report indicates the depth to groundwater ranges from 0 to 10 feet bgs in the general vicinity of the Proposed Alignment of Section 2.

VHB/STV Joint Venture has performed a Corridor Assessment in conformance with the scope and limitations of ASTM Practice E 1527-13. Any additions to, exceptions to, or deletions from this practice are described in Section 2.0 of this report.

As a result of this Corridor Assessment, including but not limited to visual observations of the Proposed Alignment of Section 2; review of historical information and environmental databases; the planned construction activities, and, professional judgement, the RECs, CRECs, and/or HRECs, as defined by the ASTM E 1527-13 standard, are summarized below. The location of RECs is presented on Figures 3H, 3R, 3S, and 4 and a detailed description of RECs are presented on Tables 1 through 3.

<u>RECs within the Proposed Alignment of Section 2:</u>

b) Properties within the Proposed Alignment of Section 2 where contamination may exist and have the potential to affect the construction or operation of the Proposed Project were identified as follows:

- Two areas within the Proposed Alignment of Section 2 (H114 and H124) were formerly inundated by the Kill Van Kull and subject to historic landfilling. Historic fill of unknown origin and suspect

buried structures have the potential to impact the environmental integrity of the proposed alignment.

- Portions throughout the Proposed Alignment of Section 2 were historically developed with a former railroad and structures that were demolished (H113). The potential presence of petroleum-related contaminated soil and/or groundwater from former railroad operations may have impacted the Proposed Alignment of Section 2. Additionally, historic fill of unknown origin and suspect buried structures have the potential to impact the environmental integrity of the proposed alignment.
- Several current and historic commercial and manufacturing facilities were identified within the Proposed Alignment of Section 2 (H101, H117, H118, H126, and H127), primarily located on the eastern and western portions of the Proposed Alignment of Section 2. These facilities include: an oil warehouse; a salt distribution facility; a maritime repair dock; clock manufacturers; an electric company with associated coal pocket and coal hoist; machine shops; automobile-related, including gasoline filling stations, automobile repair and painting shops; and used car sales; a maritime repair yard; and, a clothing manufacturer. The potential presence of petroleum-related, metal/polycyclic aromatic hydrocarbon- (PAH-) related, and/or chlorinated solvent-related contaminated soil and/or groundwater may exist along the proposed alignment.
- Properties potentially within the proposed alignment are listed in the regulatory database report for: spills, hazardous waste generation and violations associated with the mismanagement of hazardous waste (R105); and, hazardous waste generation, petroleum bulk storage, and spills (R104). The potential presence of petroleum-related, metal/PAH-related, and/or chlorinated solvent-related contaminated soil and/or groundwater may have impacted the proposed alignment.
- During the site reconnaissance, a one-story concrete structure that is undergoing active demolition was identified on the eastern portion of the Proposed Alignment of Section 2, on the Atlantic Salt property (S102). This area is currently utilized for storage of construction equipment and miscellaneous construction-related debris (i.e., 55-gallon drums, an aboveground storage tank [AST], and stockpiled soil). This storage area was inaccessible due to construction restraints; therefore, STV's ability to inspect the storage area was limited and unreported releases and/or mismanagement of construction equipment and miscellaneous construction-related debris have the potential to impact the environmental integrity of the proposed alignment.

<u>Environmental Concerns within the Proposed Alignment of Section 2:</u>

- During the Site reconnaissance, suspect ACM was observed in the form of caulking material (i.e., between concrete joints in sidewalks, window glazing), mortar (i.e., brick, masonry block), and roofing materials. Suspect ACM may also be present in structures, including former railroad structures (i.e., tracks and abutments); and possibly other interior building components (e.g., pipe insulation, plaster, gypsum board, ceiling tiles, floor tiles, and mastics). Suspect LBP was observed on roadways/service roads, sidewalks, asphalt-paved parking areas, and the exterior of structures. Suspect PCBs were observed in the form of caulking material (i.e., between concrete joints in sidewalks, window glazing). In addition, suspect ACM, LBP and PCB-containing materials may be present in historic fill. The potential presence of ACM, LBP, and PCB-containing materials is considered an environmental concern.
- The Proposed Alignment of Section 2 was part of the Kill Van Kull prior to approximately 1925 and was subsequently developed (H115 and H128). Organic rich deposits from historic landfilling have the potential to generate methane, which is considered an environmental concern.

RECs outside of the Proposed Alignment of Section 2:

b) Properties not on the Proposed Alignment of Section 2 where contamination may exist and have the potential to affect the construction or operation of the Proposed Project were identified as follows:

- Several north-adjacent properties were historically developed with a former railroad. The potential presence of petroleum-related contaminated soil and/or groundwater from former railroad operations may have impacted the proposed alignment.
- Several current and historic commercial and manufacturing facilities were identified on properties adjacent to and surrounding the proposed alignment since at least 1885 (H102 through H112, H115, H116, H119 through H123, H125, H128 through H132). These facilities include: a fuel oil tank storage yard; plaster manufacturing; various factory buildings; electric and carpentry shops; a salt distribution facility; iron-works; automobile repair facilities/paint shops; filling stations; a gypsum and wood storage facility; maritime repair yards and associated dry docks; machine repair; paint shops; saw and planing mills; lumber storage sheds; a former railyard; textile manufacturing; a coal, fuel oil, and building material's storage yard; and, a paper and sign manufacturing facility. The potential presence of petroleum-related, metal/PAH-related, and/or chlorinated-solvent-related contaminated soil and/or groundwater may have impacted the proposed alignment.
- Properties located in close proximity to the proposed alignment are listed in the regulatory database report for: spills, hazardous waste generation, petroleum bulk storage, and previous enrollment in the State Superfund Program (R101); spills and petroleum bulk storage (R102); spills, hazardous waste generation, and petroleum bulk storage (R103 and R104), spills, hazardous waste generation and violations associated with the mismanagement of hazardous waste (R105), and spills and hazardous waste generation (R106). The potential presence of petroleum-related, metal/PAH-related, and/or chlorinated-solvent-related contaminated soil and/or groundwater may have impacted the proposed alignment.
- During the site reconnaissance, a property located south-adjacent to the proposed alignment was indicative of a junk yard/contractor storage yard based on the presence of the following: metal debris (i.e., abandoned car parts); lumber; and, miscellaneous construction-related debris. The potential for material mismanagement may have impacted the environmental integrity of the proposed alignment (S104). Additionally, during the Site reconnaissance, two auto repair facilities/service shops were identified on properties located upgradient and adjacent to the proposed alignment (S101, S103). Petroleum-related and/or chlorinated-solvent-related impacts associated with the current use of these properties as auto repair facilities/service shops may have affected the environmental integrity of the proposed alignment.

Recommendations

Based on the review of preliminary construction plans for the Proposed Project and the identified RECs and environmental concerns at or in close proximity to the proposed construction area, the potential exists to encounter contamination during construction activities.

On-site personnel should be prepared to encounter one or more of the following types of contamination/waste in soil and/or groundwater during construction activities:

- Volatile organic compounds (VOCs): These include aromatic compounds, such as benzene, toluene, ethylbenzene, xylene (BTEX), and methyl tertiary butyl ether (MTBE), which are found in petroleum products (especially gasoline) and chlorinated compounds, such as tetrachloroethene (also known

as perchloroethylene or "perc") and trichloroethene, which are common ingredients in solvents, degreasers, and cleansers that are often used in vehicle repair.

- Semi-volatile organic compounds (SVOCs): The most common SVOCs in urban areas are PAHs, which are constituents of partially combusted coal- or petroleum-derived products, such as coal ash and fuel oil. PAHs are commonly found in fill material. In addition, petroleum-related SVOCs associated with engine fluids (including fuels) and petroleum storage tanks could be present.
- PCBs: PCBs were commonly used in dielectric fluid in stationary or railroad transformers, some underground high-voltage electric pipelines, and hydraulically operated machinery. PCBs are of special concern at maintenance locations where leakage into soil may have occurred.
- Pesticides, herbicides, and rodenticides: These are commonly used to control rodents and/or insects and vegetation in vegetated lots, vacant structures, in railroad yards and rights-of-ways.
- Metals: Metals (including lead, arsenic, cadmium, chromium, and mercury) are often used in smelters, foundries, and metal works, and are found as components in paint, ink, petroleum products, and coal ash. Metals are also associated with pressure-treated wood (e.g., railroad ties), building components (e.g., mercury thermostats), and lead acid automotive batteries.
- Methane: Methane is formed from the decomposition of organic materials, both natural organic deposits (e.g., peat) and/or municipal wastes. Methane represents a concern since it can migrate through the subsurface causing an explosion hazard.

In addition, suspect ACM, LBP, and PCB-containing building materials may be encountered.

Materials affected by construction should be identified and properly managed during such activities in accordance with applicable rules and regulations. Additionally, proper precaution (i.e., personal protective equipment) should be taken by all involved parties during construction, in accordance with Occupational Safety and Health Administration (OSHA) requirements. Each party assumes entire responsibility and liability for complying fully in all respects with these regulations.

Groundwater drawn towards the proposed alignment during dewatering for construction could be contaminated and may require special treatment and permitting prior to disposal. Soil excavated during construction could be contaminated and may require special treatment and disposal and may not be suitable as backfill. It is recommended that a Soil and Groundwater Materials Management Plan be prepared and implemented during the construction phase.

9.0 SIGNATURES OF ENVIRONMENTAL PROFESSIONALS

VHB/STV Joint Venture has performed a Corridor Assessment of the property located along the North Shore of Staten Island between Jersey Street and Alaska Street, in Richmond County New York. The scope of the Corridor Assessment was generally consistent with the requirements of ASTM Standard Practice E 1527-13. Signatures of the Environmental Professionals who participated in conducting this Corridor Assessment are provided below. Qualifications for these individuals are provided in *Appendix G*. VHB/STV Joint Venture declares that to the best of their professional knowledge and belief, they meet(s) the definition of Environmental Professional as defined in § 312.10 of 40 CFR 312. VHB/STV Joint Venture has the specific qualifications based on education, training and experience to assess the subject property. VHB/STV Joint Venture has developed and performed the all appropriate inquiries in conformance with the standards and practices set forth in 40 CFR Part 312.

Elizabeth Scheuerman
Environmental Scientist

Carly Gazze
Environmental Scientist

Matthew Mankovich (Environmental Professional)
Project Manager

10.0 REFERENCES

Resources Consulted:

- Environmental Data Resources, Inc. (EDR) Aerial Photographs: 1924 - 2017.
- EDR Historical Topographic Maps: 1891 – 2014.
- EDR Regulatory Agency Database Search Report, October 3, 2019.
- EDR Sanborn Maps: 1885 – 2017.

Regulatory Agencies Contacted:

- New York State Environmental Conservation, 11/11/2019.

Documents and Maps:

- American Society for Testing and Materials (ASTM) 2013, "Standard Practice for Environmental Site Assessments: Phase I Environmental Site Assessment Process," ASTM Designation E 1527-13.
- Federal Emergency Management Agency, "Flood Insurance Rate Map, Panel Nos. 3604970189F and 3604970188F".
- Groundwater in Bronx, New York, and Richmond Counties with Summary Data on Kings and Queens Counties New York City, New York (1958) USGS Bulletin GW-32, by Nathaniel Perlmutter and Theodore Arnow.
- Occupational Safety and Health Administration (OSHA), "Safety and Health Regulations for Construction (29 CFR 1926.65)"
- Soren, 1988, "Geologic and Geohydrologic Reconnaissance of Staten Island, New York"
- Vanasse Hangen Brustlin (VHB), Inc./STV Inc. "Environmental Impact Statement Draft Scoping Document", prepared for The Metropolitan Transportation Authority New York City Transit (MTA-NYCT), September 2019.

FIGURES

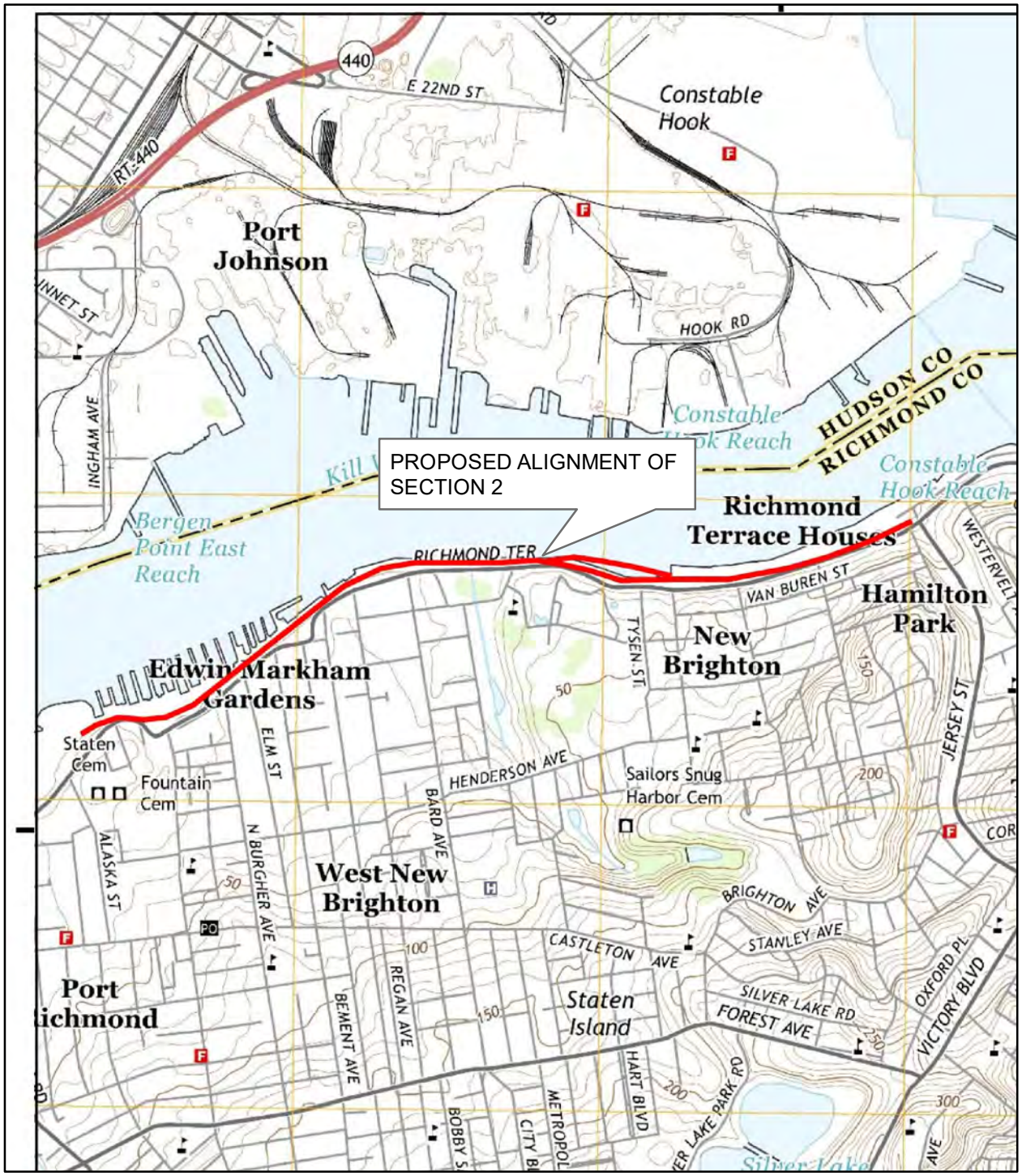

This report includes information from the following map sheet(s):



0 0.2 0.4 0.6 0.8 Miles

N

vhb | STV 100 Years 225 PARK AVENUE SOUTH, NY, NY 10003	CORRIDOR ASSESSMENT STATEN ISLAND NORTH SHORE BUS RAPID TRANSIT SYSTEM - SECTION 2	DATE: DECEMBER 2019
	MTA – NEW YORK CITY TRANSIT	SCALE: 1:20,000
	FIGURE 1 - SITE LOCATION MAP	

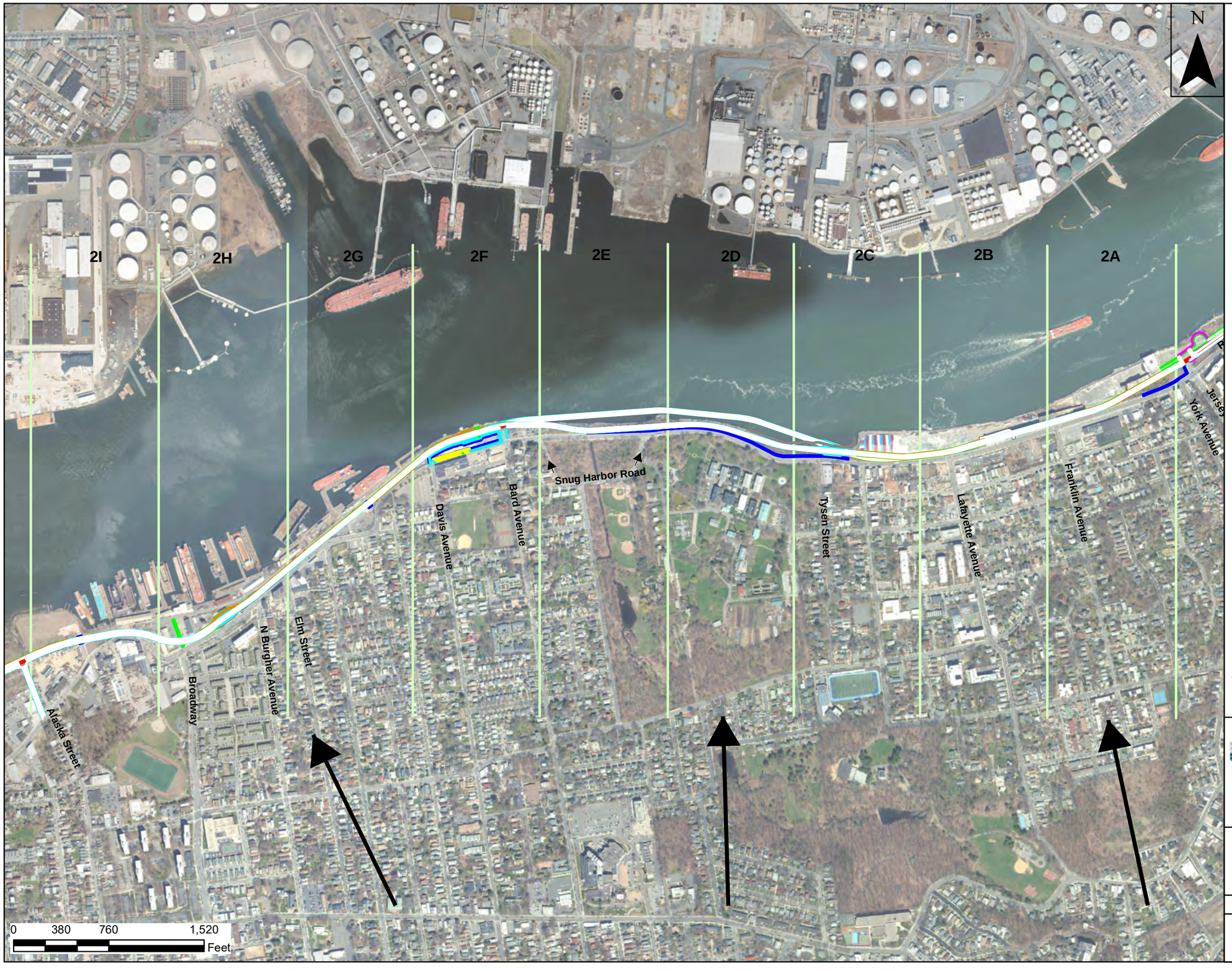

Legend

- PROPOSED ALIGNMENT OF SECTION 2
- SUBSECTIONS 2A THROUGH 2I
- ASSUMED GROUNDWATER FLOW DIRECTION

NOTES:

1. THE PROPOSED ALIGNMENT OF SECTION 2 BEGINS AT JERSEY STREET AND ENDS AT ALASKA STREET

vhb | STV 100 Years

225 PARK AVENUE SOUTH, NY, NY 10003

DATE: DECEMBER 2019

SCALE: 1:9,000

PROJECT:
CORRIDOR ASSESSMENT
STATEN ISLAND NORTH SHORE
BUS RAPID TRANSIT SYSTEM - SECTION 2

CLIENT: MTA – NEW YORK CITY TRANSIT

TITLE:
FIGURE 2 - SITE PLAN

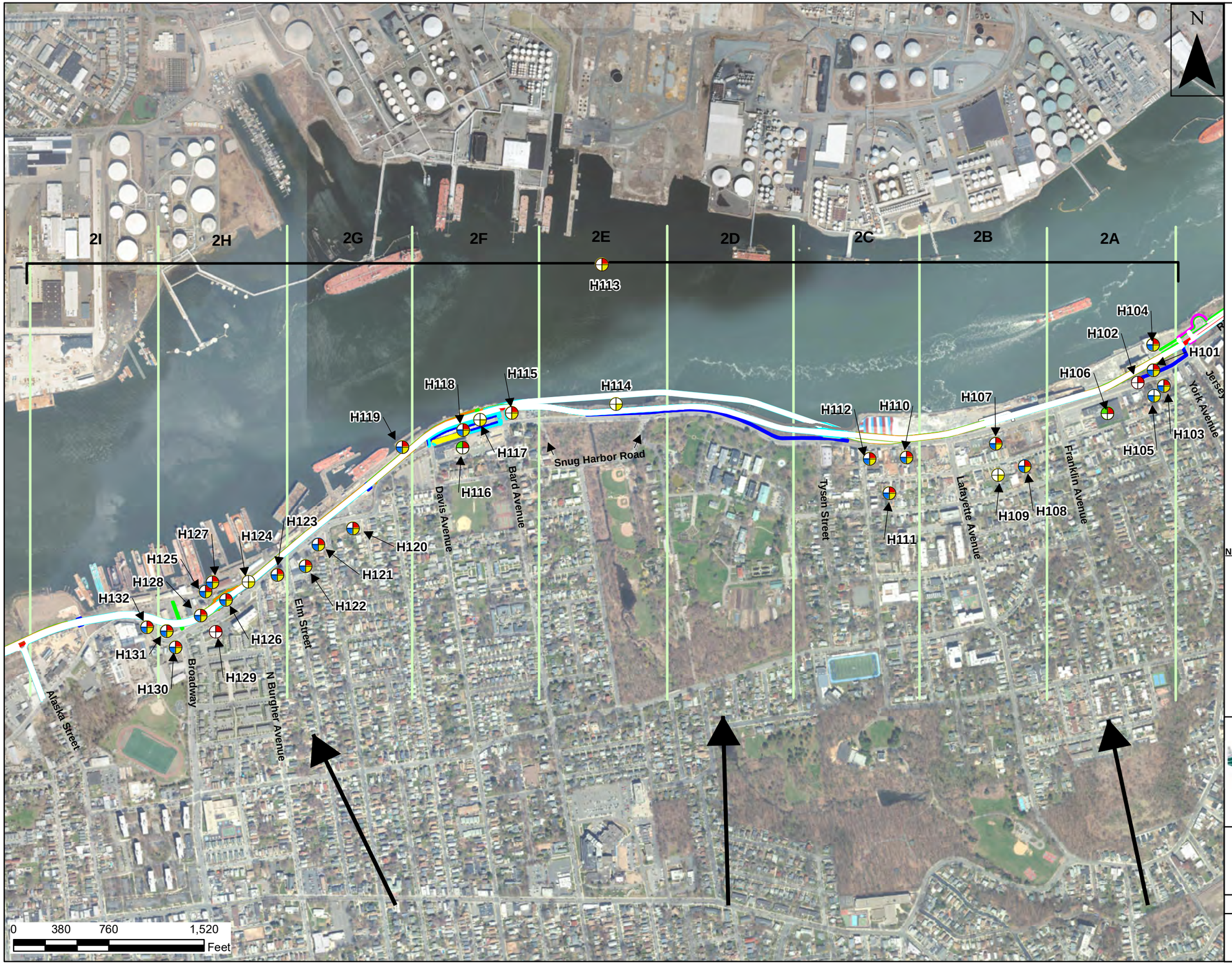

Legend

- PROPOSED ALIGNMENT OF SECTION 2
- SUBSECTIONS 2A THROUGH 2I
- ASSUMED GROUNDWATER FLOW DIRECTION
- PETROLEUM-RELATED REC
- METAL/POLYCYCLIC AROMATIC HYDROCARBON-RELATED REC
- CHLORINATED-SOLVENT-RELATED REC
- OTHER / UNKNOWN
- H1XX — REC IDENTIFIED IN HISTORICAL RECORDS

NOTES:

1. REC = RECOGNIZED ENVIRONMENTAL CONDITION
2. REFER TO TABLE 1 - HISTORICAL RECORDS REVIEW FINDINGS FOR A DESCRIPTION OF THE RECS IDENTIFIED
3. **BOLD** REC IDS INDICATE SITES WHERE CONTAMINATION MAY EXIST AND MAY AFFECT CONSTRUCTION OR OPERATION OF THE PROPOSED PROJECT
4. ENVIRONMENTAL CONCERNS ASSOCIATED WITH POTENTIAL METHANE GENERATION ASSOCIATED WITH ORGANIC RICH DEPOSITS FROM HISTORIC LANDFILLING WERE IDENTIFIED AT H114 AND H124.
5. THE PROPOSED ALIGNMENT OF SECTION 2 BEGINS AT JERSEY STREET AND ENDS AT ALASKA STREET

vhb | STV 100 Years
225 PARK AVENUE SOUTH, NY, NY 10003

DATE: DECEMBER 2019

SCALE: 1:9,000

PROJECT:
CORRIDOR ASSESSMENT
STATEN ISLAND NORTH SHORE
BUS RAPID TRANSIT SYSTEM - SECTION 2

CLIENT: MTA – NEW YORK CITY TRANSIT

TITLE: FIGURE 3H - HISTORICAL RECORDS REVIEW FINDINGS



Legend

- PROPOSED ALIGNMENT OF SECTION 2
- SUBSECTIONS 2A THROUGH 2I
- ASSUMED GROUNDWATER FLOW DIRECTION
- PETROLEUM-RELATED REC
- METAL/POLYCYCLIC AROMATIC HYDROCARBON-RELATED REC
- CHLORINATED-SOLVENT-RELATED REC
- OTHER / UNKNOWN
- R1XX — REC IDENTIFIED IN REGULATORY AGENCY RECORDS

NOTES:

1. REC = RECOGNIZED ENVIRONMENTAL CONDITION
2. REFER TO TABLE 2 - REGULATORY REVIEW FINDINGS FOR A DESCRIPTION OF THE RECS IDENTIFIED
3. **BOLD** REC IDS INDICATE SITES WHERE CONTAMINATION MAY EXIST AND MAY AFFECT CONSTRUCTION OR OPERATION OF THE PROPOSED PROJECT
4. THE PROPOSED ALIGNMENT OF SECTION 2 BEGINS AT JERSEY STREET AND ENDS AT ALASKA STREET

vhb | STV 100 Years

225 PARK AVENUE SOUTH, NY, NY 10003

DATE: DECEMBER 2019

SCALE: 1:9,000

PROJECT:
CORRIDOR ASSESSMENT
STATEN ISLAND NORTH SHORE
BUS RAPID TRANSIT SYSTEM - SECTION 2

CLIENT: MTA – NEW YORK CITY TRANSIT

TITLE: FIGURE 3R - REGULATORY AGENCY RECORDS REVIEW FINDINGS

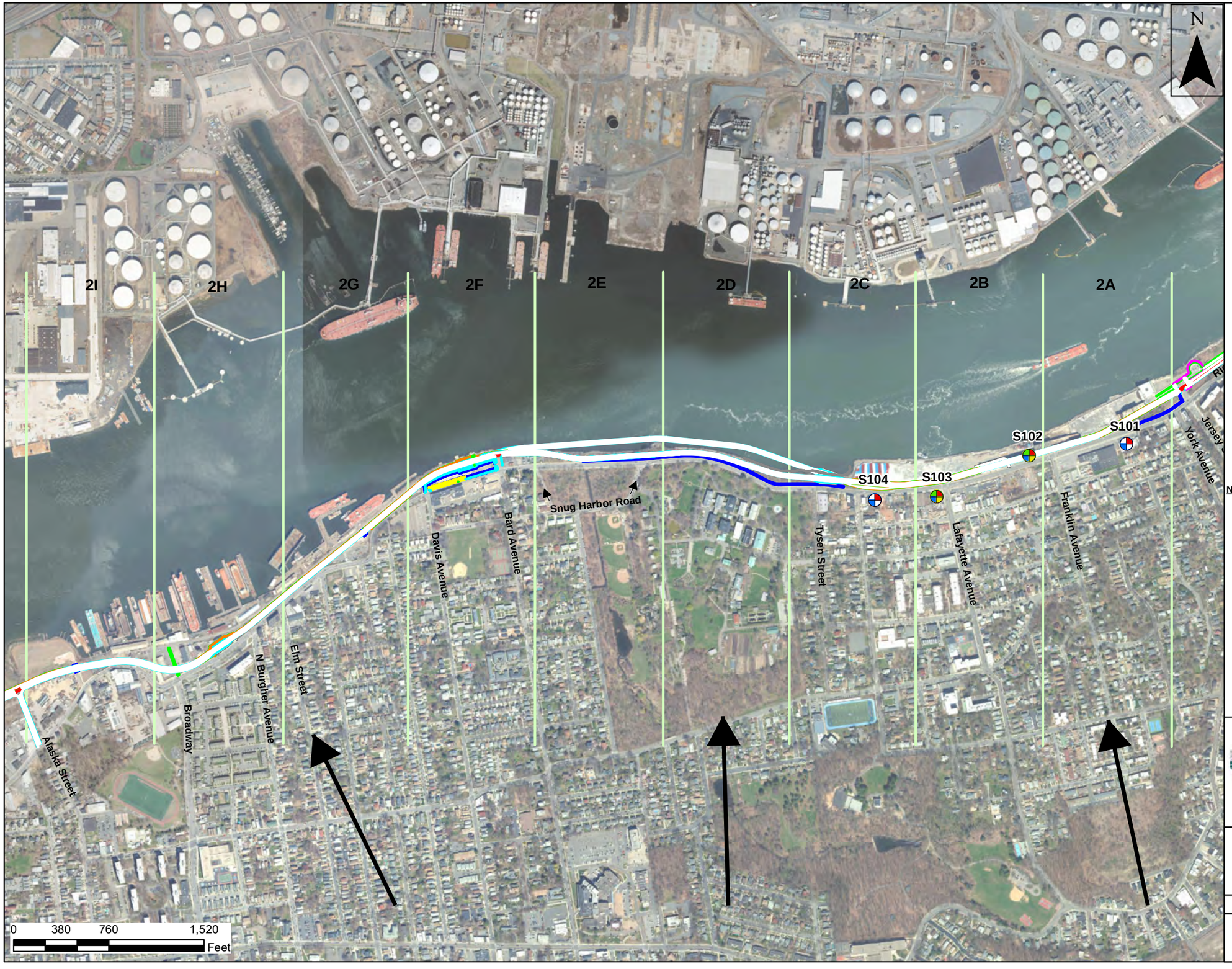

Legend

- PROPOSED ALIGNMENT OF SECTION 2
- SUBSECTIONS 2A THROUGH 2I
- ASSUMED GROUNDWATER FLOW DIRECTION
- PETROLEUM-RELATED REC
- METAL/POLYCYCLIC AROMATIC HYDROCARBON-RELATED REC
- CHLORINATED-SOLVENT-RELATED REC
- OTHER / UNKNOWN
- S1XX — REC IDENTIFIED DURING SITE RECONNAISSANCE

NOTES:

1. REC = RECOGNIZED ENVIRONMENTAL CONDITION
2. REFER TO TABLE 3 - SITE RECONNAISSANCE FINDINGS FOR A DESCRIPTION OF THE RECS IDENTIFIED
3. **BOLD** REC IDS INDICATE SITES WHERE CONTAMINATION MAY EXIST AND MAY AFFECT CONSTRUCTION OR OPERATION OF THE PROPOSED PROJECT
4. ENVIRONMENTAL CONCERNS ASSOCIATED WITH SUSPECT ACM, LBP, AND PCB-CONTAINING MATERIALS WERE OBSERVED THROUGHOUT THE PROPOSED ALIGNMENT OF SECTION 2 ON THE INTERIOR AND EXTERIOR STRUCTURES OF BUILDING COMPONENTS (INCLUDING RAILROAD STRUCTURES), ON SIDEWALKS AND ASPHALT-PAVED AREAS, AND IN THE FORM OF PAINT ON ROADWAYS OR SIDEWALKS; CAULKING MATERIALS; OR, METAL-BASED COATINGS
5. THE PROPOSED ALIGNMENT OF SECTION 2 BEGINS AT JERSEY STREET AND ENDS AT ALASKA STREET

vhb | STV 100 years
225 PARK AVENUE SOUTH, NY, NY 10003

DATE: DECEMBER 2019

SCALE: 1:9,000

PROJECT:
CORRIDOR ASSESSMENT
STATEN ISLAND NORTH SHORE
BUS RAPID TRANSIT SYSTEM - SECTION 2

CLIENT: MTA – NEW YORK CITY TRANSIT

TITLE:
FIGURE 3S - SITE RECONNAISSANCE FINDINGS

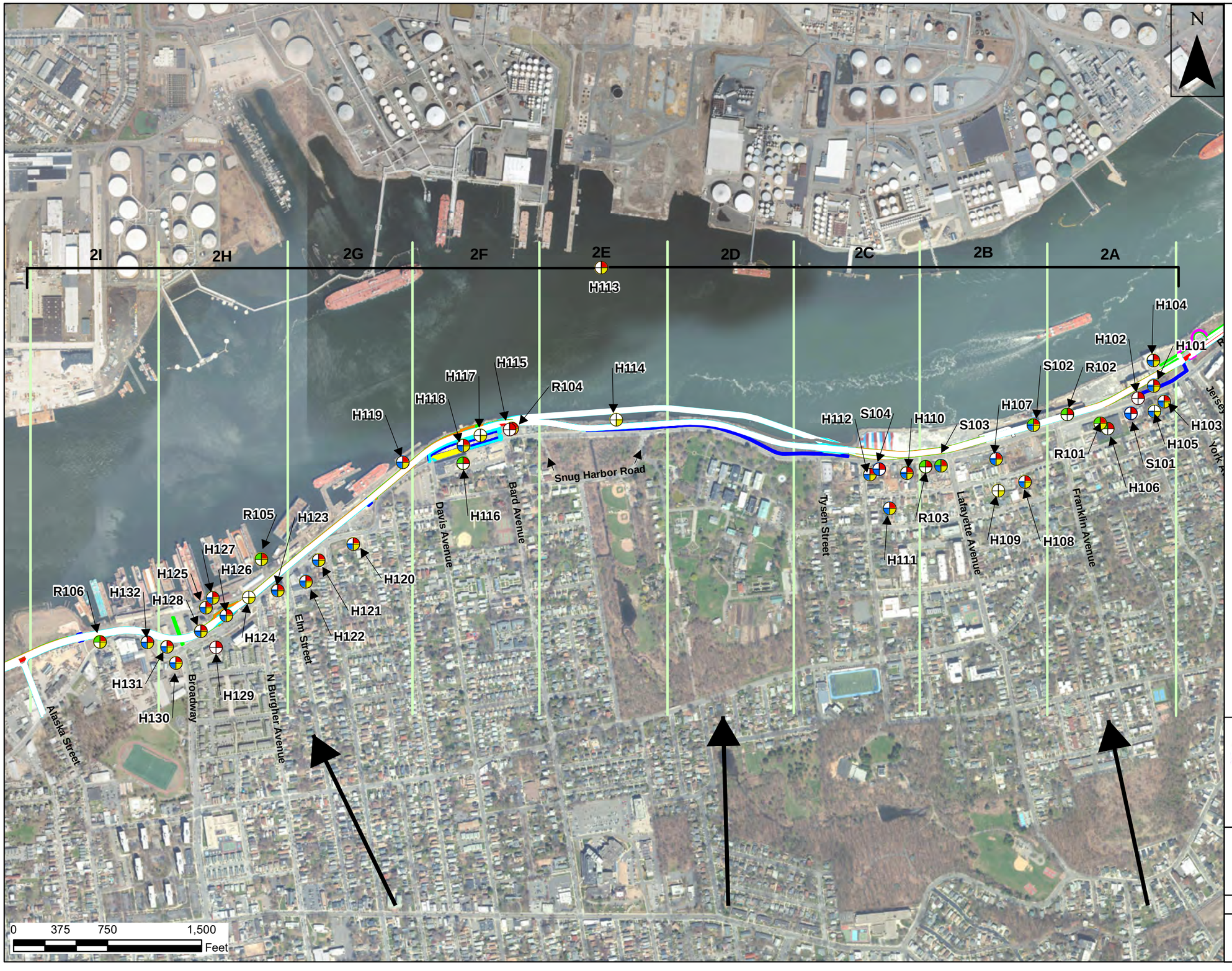

Legend

- PROPOSED ALIGNMENT OF SECTION 2
- SUBSECTIONS 2A THROUGH 2I
- ASSUMED GROUNDWATER FLOW DIRECTION
- PETROLEUM-RELATED REC
- METAL/POLYCYCLIC AROMATIC HYDROCARBON-RELATED REC
- CHLORINATED-SOLVENT-RELATED REC
- OTHER / UNKNOWN
- H1XX — REC IDENTIFIED IN HISTORICAL RECORDS
- R1XX — REC IDENTIFIED IN REGULATORY AGENCY RECORDS
- S1XX — REC IDENTIFIED DURING SITE RECONNAISSANCE

NOTES:

1. REC = RECOGNIZED ENVIRONMENTAL CONDITION
2. REFER TO TABLE 1 - HISTORICAL RECORDS REVIEW FINDINGS, TABLE 2 - REGULATORY AGENCY RECORDS REVIEW FINDINGS, AND TABLE 3 - SITE RECONNAISSANCE FINDINGS FOR A DESCRIPTION OF THE RECS IDENTIFIED
3. **BOLD** REC IDS INDICATE SITES WHERE CONTAMINATION MAY EXIST AND MAY AFFECT CONSTRUCTION OR OPERATION OF THE PROPOSED PROJECT.
4. ENVIRONMENTAL CONCERNS ASSOCIATED WITH POTENTIAL METHANE GENERATION ASSOCIATED WITH ORGANIC RICH DEPOSITS FROM HISTORIC LANDFILLING WERE IDENTIFIED AT H114 AND H124.
5. ENVIRONMENTAL CONCERNS ASSOCIATED WITH SUSPECT ACM, LBP, AND PCB-CONTAINING MATERIALS WERE OBSERVED THROUGHOUT THE PROPOSED ALIGNMENT OF SECTION 2 ON THE INTERIOR AND EXTERIOR STRUCTURES OF BUILDING COMPONENTS (INCLUDING RAILROAD STRUCTURES), ON SIDEWALKS AND ASPHALT-PAVED AREAS, AND IN THE FORM OF PAINT ON ROADWAYS OR SIDEWALKS; CAULKING MATERIALS; OR, METAL-BASED COATINGS
6. THE PROPOSED ALIGNMENT OF SECTION 2 BEGINS AT JERSEY STREET AND ENDS AT ALASKA STREET

vhb | STV 100 Years

225 PARK AVENUE SOUTH, NY, NY 10003

DATE: DECEMBER 2019

SCALE: 1:9,000

PROJECT:
CORRIDOR ASSESSMENT
STATEN ISLAND NORTH SHORE
BUS RAPID TRANSIT SYSTEM - SECTION 2

CLIENT: MTA – NEW YORK CITY TRANSIT

TITLE: FIGURE 4 - SUMMARY OF FINDINGS

TABLES

Table 1
Historical Records Review Findings

REC ID	Source(s)	Description
H101	Sanborn Maps (1917)	A property located on the Proposed Alignment of Section 2, in subsection 2A, was identified as "Morrison & Co Manufacturers of Clocks & Suits" in 1917. Petroleum products, metal waste, and/or solvent-related waste may have impacted soil and groundwater on the Proposed Alignment of Section 2.
H102	Sanborn Maps (1937-2007), Aerial Photographs (1940-2009)	A property located south of the Proposed Alignment of Section 2, in subsection 2A, was utilized for fuel oil storage from 1937 to at least 2007. Petroleum products may have impacted soil and groundwater on the Proposed Alignment of Section 2.
H103	Sanborn Maps (1937-2007)	Several properties located one block south of the Proposed Alignment of Section 2, in subsection 2A, were occupied by automobile-related facilities, including a machine shop with an adjacent oil storage facility in 1917 and a gasoline filling station and automobile repair shop from approximately 1937 to at least 2007. Additionally, these properties were occupied by a sheet metal works facility in 1950 and a manufacturing facility from at least 1950 to at least 2009. Petroleum products, metal waste, and/or solvent-related waste may have impacted groundwater on the Proposed Alignment of Section 2.
H104	Sanborn Maps (1898-2007), Aerial Photographs (1924-2009)	A property located north of the Proposed Alignment of Section 2, in subsection 2A, was occupied by "J.B" King & Cos Windsor Plaster Mill", identified for plaster manufacturing and stone sheds, from approximately 1898 to 1937, and by "United States Gypsum Co", including a factory building and electric and carpentry shops, from 1937 until at least 2007. Petroleum products, metal waste, and/or solvent-related waste may have impacted groundwater on the Proposed Alignment of Section 2.
H105	Sanborn Maps (1937-2007), Aerial Photographs (1961-2017)	A property located south of the Proposed Alignment of Section 2, in subsection 2A, was occupied by "The Muralo Co Inc Printing Wood Posts" facility from approximately 1937 to 1950, a gypsum storage facility from approximately 1950 to 1981, and a warehouse from approximately 1981 to at least 2007. Metal and/or solvent-related waste may have impacted groundwater on the Proposed Alignment of Section 2.
H106	Sanborn Maps (1962-2007)	A property located south of the Proposed Alignment of Section 2, in subsection 2A, was occupied by "Con Edison Co of NY Inc" with transformers from approximately 1962 to at least 2007. Petroleum-products and polychlorinated biphenyls (PCBs) may be present dielectric fluid and the historic storage and use may have impacted groundwater on the Proposed Alignment of Section 2.
H107	Sanborn Maps (1937-1986)	Several properties located one block south of the Proposed Alignment of Section 2, in subsection 2B, were occupied by an automobile repair shop, including an automobile painting facility, from approximately 1937 to at least 1983, and a roofing materials storage yard was also present from approximately 1983 to 1986. Petroleum products, metal waste, and/or solvent-related waste may have impacted groundwater on the Proposed Alignment of Section 2.

Table 1
Historical Records Review Findings

REC ID	Source(s)	Description
H108	Sanborn Maps (1962-2007)	A property located south of the Proposed Alignment of Section 2, in subsection 2B, was occupied by an automobile repair facility in approximately 1962 to at least 2007. Petroleum products, metal waste, and/or solvent-related waste associated with vehicle maintenance may have impacted groundwater on the Proposed Alignment of Section 2.
H109	Sanborn Maps (1981-2007)	A property located south of the Proposed Alignment of Section 2, in subsection 2B, was occupied by an iron working facility from approximately 1981 to at least 2007. Metal waste may have impacted groundwater on the Proposed Alignment of Section 2.
H110	Sanborn Maps (1950-2007)	A property located south of the Proposed Alignment of Section 2, in subsection 2C, was occupied by a neon sign manufacturing facility in 1950, a machine shop from approximately 1962 to 1981, and an automobile repair shop from approximately 1981 to at least 2007. Petroleum products, metal waste, and/or solvent-related waste may have impacted groundwater on the Proposed Alignment of Section 2.
H111	Sanborn Maps (1977-2007)	A property located south of the Proposed Alignment of Section 2, in subsection 2C, was occupied by a manufacturing facility in 1977 and an automobile repair shop from approximately 1981 to at least 2007. Petroleum products, metal waste, and/or solvent-related waste may have impacted groundwater on the Proposed Alignment of Section 2.
H112	Sanborn Maps (1937-1989)	A property located south of the Proposed Alignment of Section 2, in subsection 2C, was occupied by an automobile repair and sales shop from approximately 1937 to 1989. Petroleum products, metal waste, and/or solvent-related waste associated with vehicle maintenance may have impacted groundwater on the Proposed Alignment of Section 2.
H113	Sanborn Maps (1898-2007), Aerial Photographs (1924-1974)	According to historical Sanborn Maps, the "Staten Island Rapid Transit Railroad" was present on the Proposed Alignment of Section 2, in subsections 2A through 2I, from approximately 1898 to 2007; however, Aerial Photographs identify the railroad as operational until approximately 1974, when. portions of the railway (subsections 2A through 2C and 2F through 2I) were demolished and redeveloped. Petroleum products, metal waste, and/or polycyclic aromatic hydrocarbon (PAH) waste may have impacted soil and groundwater on the Proposed Alignment of Section 2.
H114	Topographic Maps (1891-1925)	Portions of the Proposed Alignment of Section 2, in subsection 2E, were inundated by Kill Van Kull, land subject to inundation, and un unnamed stream until approximately 1947, when they were filled. Metal and/or polycyclic aromatic hydrocarbon (PAH) impacts associated with land filling may have impacted soil and groundwater on the Proposed Alignment of Section 2.
H115	Sanborn Maps (1962-2007)	A property located south of the Proposed Alignment of Section 2, in subsection 2F, was occupied by a gasoline filling station from approximately 1962 to at least 2007. Petroleum products and/or metal waste may have impacted groundwater on the Proposed Alignment of Section 2.

Table 1
Historical Records Review Findings

REC ID	Source(s)	Description
H116	Sanborn Maps (1937-2007)	A property located south of the Proposed Alignment of Section 2, in subsection 2F, was occupied by "Con Edison Co of NY Inc" with transformers from approximately 1937 to at least 2007. Petroleum-based dielectric fluid and polychlorinated biphenyls (PCBs) may have impacted groundwater on the Proposed Alignment of Section 2.
H117	Sanborn Maps (1898-1977), Aerial Photographs (1924-1974)	Properties on the Proposed Alignment of Section 2, in subsection 2F, were formerly occupied by an electric company, a power house, and a machine shop. Metal and/or polycyclic aromatic hydrocarbon (PAH) impacts may have impacted soil and groundwater on the Proposed Alignment of Section 2.
H118	Sanborn Maps (1898-1977), Aerial Photographs (1924-1974)	A property located on the Proposed Alignment of Section 2, in subsection 2F, was occupied by "New York & Staten Island Electric Co" in 1898, "Richmond Light & Railway Co Power House", which included a coal yard, in 1917, and the Staten Island Edison Co", including a machine shop, coal hoist, and fuel oil tank, from approximately 1898 to 1974. Petroleum products, metal waste, and/or solvent-related waste may have impacted soil and groundwater on the Proposed Alignment of Section 2.
H119	Sanborn Maps (1937-2000), Aerial Photographs (1924-2017)	A property located north of the Proposed Alignment of Section 2, in subsection 2G, was occupied by "Brighton Marine & Repair Yard", including a paint shop, from approximately 1937 to 2007. Petroleum products, metal waste, and/or solvent-related waste may have impacted groundwater on the Proposed Alignment of Section 2.
H120	Sanborn Maps (1937-2007)	A property located south of the Proposed Alignment of Section 2, in subsection 2G, was occupied by a gasoline filling station and automobile repair shop from approximately 1937 to at least 2007. Petroleum and solvent-related waste, and/or metal waste associated with vehicle maintenance and fueling operations may have impacted groundwater on the Proposed Alignment of Section 2.
H121	Sanborn Maps (1937-2007)	Several properties located one block south of the Proposed Alignment of Section 2, in subsection 2G, were occupied by automobile-related facilities, including a gasoline filling station, automobile repair shops, and automobile painting facilities, from approximately 1937 to at least 2007. Petroleum and solvent-related waste, and/or metal waste associated with vehicle maintenance, fueling, and painting operations may have impacted groundwater on the Proposed Alignment of Section 2.
H122	Sanborn Maps (1937-2005)	A property located south of the Proposed Alignment of Section 2, in subsection 2G, was occupied by "Morey La Rue Laundry Co Inc" from approximately 1937 to 1950, and paper and sign manufacturing facilities from approximately 1962 to 2005. Petroleum products, metal waste, and/or solvent-related waste may have impacted groundwater on the Proposed Alignment of Section 2.

Table 1
Historical Records Review Findings

REC ID	Source(s)	Description
H123	Sanborn Maps (1910)	A property located south of the Proposed Alignment of Section 2, in subsection 2H, was occupied by a plumbing and factory supplies facility in approximately 1917, a hardware store in 1937, and a manufacturing facility and warehouse from approximately 1950 to at least 2007. Petroleum products, metals, and/or solvent-related waste may have impacted groundwater on the Proposed Alignment of Section 2.
H124	Topographic Maps (1891-1898)	Portions of the Proposed Alignment of Section 2, in subsection 2H, were inundated by Kill Van Kull until approximately 1898, when they were filled. Metal and/or polycyclic aromatic hydrocarbon (PAH) impacts associated with land filling may have impacted soil and groundwater on the Proposed Alignment of Section 2.
H125	Sanborn Maps (1910-2007), Aerial Photographs (1924-2017)	A property located north of the Proposed Alignment of Section 2, in subsection 2H, was occupied by "Waters-Colver Co Ship Yard" in 1910, "Verdon & Co Dry Docks, Ship Yard, & Machine Shop", which included a lumber storage shed in 1917, "Marine & Repair" yard in 1937, and miscellaneous manufacturing facilities from approximately 1977 to at least 2007. Petroleum products, metal waste, and/or solvent-related waste may have impacted groundwater on the Proposed Alignment of Section 2.
H126	Sanborn Maps (1962 to 2007)	A property located on the Proposed Alignment of Section 2, in subsection 2H, was occupied by automobile-related facilities, including an automobile repair shop and used car sales facility in 1962, a clothing manufacturer in 1977, and a miscellaneous manufacturing facility from approximately 1977 to at least 2007. Petroleum products, metal waste, and/or solvent-related waste may have impacted soil and groundwater on the Proposed Alignment of Section 2.
H127	Sanborn Maps (1917 to 2007), Aerial Photographs (1924-2017)	A property located on the Proposed Alignment of Section 2, in subsection 2H, was occupied by "Frank McWilliams, Inc Dry Docks, Ship Yard, Machine Repairs", which included a saw and planning mill and paint and carpentry shops, from approximately 1917 to 1950, and "Coastal Dry and Repair Corp Marine and Repair Yard" from approximately 1962 to at least 2007. Petroleum products, metal waste, and/or solvent-related waste may have impacted soil and groundwater on the Proposed Alignment of Section 2.
H128	Sanborn Maps (1917)	A property located south of the Proposed Alignment of Section 2, in subsection 2H, was occupied by a coal, fuel oil, and building storage yard in 1917. Petroleum products, metal waste, and/or solvent-related waste may have impacted groundwater on the Proposed Alignment of Section 2.
H129	Sanborn Maps (1937)	A property located south of the Proposed Alignment of Section 2, in subsection 2H, was occupied by an oil warehouse in 1937. Petroleum products may have impacted soil and groundwater on the Proposed Alignment of Section 2.

Table 1
Historical Records Review Findings

REC ID	Source(s)	Description
H130	Sanborn Maps (1950)	A property located south of the Proposed Alignment of Section 2, in subsection 2H, was occupied as a machine shop in 1950. Petroleum products, metal waste, and/or solvent-related waste may have impacted groundwater on the Proposed Alignment of Section 2.
H131	Sanborn Maps (1977-2007)	A property located south of the Proposed Alignment of Section 2, in subsection 2H, was occupied by an automobile repair shop from approximately 1977 to at least 2007. Petroleum products, metal waste, and/or solvent-related waste associated with vehicle maintenance may have impacted groundwater on the Proposed Alignment of Section 2.
H132	Sanborn Maps (1937)	A property located south of the Proposed Alignment of Section 2, in subsection 2I, was occupied by a gasoline filling station, automobile repair shop, and machine shop in approximately 1937. Petroleum products, metal waste, and/or solvent-related waste associated with vehicle maintenance may have impacted groundwater on the Proposed Alignment of Section 2.

Notes:
Bolded REC IDs indicate Proposed Alignment of Section 2 where contamination may exist and has the potential to affect the construction or operation of the Proposed Project.
REC – Recognized Environmental Condition
Refer to Figure 3H– Historical Records Review Findings for the location of the RECs and subsections
HXXX – REC identified in Historical Records

Table 2
Regulatory Agency Records Review Findings

REC ID	MAP ID	Database(s)	Description
R101	B148 – B153	NY UST, NY SHWS, NY Manifest, RCRIS SQG, FINDS, ECHO, SEMS-ARCHIVE, NY Spills	This property, located south of the Proposed Alignment of Section 2, near the intersection of Richmond Terrace and Franklin Avenue, in subsection 2A, located near the intersection of Richmond Terrace and Franklin Avenue, in subsegment 2A, has been historically been occupied as an industrial facility since at least 1984. This property is identified as a solid hazardous waste site, and is listed as a SQG/historic LQG for: ignitable waste; spent halogenated solvents; reactive waste; arsenic; heptachlor; phenol; methanol; and, other petroleum-related compounds. Additionally, this property is listed in the SHWS database; however, the site description notes that the "The site did not qualify for addition to the Registry of Inactive Hazardous Disposal Sites". The NYSDEC PBS database indicates the presence of one 2,000 gallon UST that closed and removed in 2006.
R102	B9 – B12	NY Spills, NY SPDES, SEMS-ARCHIVE, FINDS, ECHO NY AST	This property, occupied by the Atlantic Salt facility, is located within and north adjacent to the Proposed Alignment of Section 2, in subsection 2A, and was historically occupied as a gypsum plant and other industrial facilities. The regulatory agency database identifies several spills between 2000 and 2019, one of which was reported in November 2008 for approximately 50 gallons of hydraulic oil released into the waterway. Additionally, the NYSDEC PBS database indicates the presence of three 30,000 gallon ASTs that were closed and removed in 2010.
R103	D167 – D169	NY Spills, NY UST, RCRIS NonGen, FINDS, ECHO, NY Manifest	This property, located south-adjacent to the Proposed Alignment of Section 2, near the intersection of Richmond Terrace and Lafayette Avenue, in subsegment 2B, has been occupied by various automotive-related facilities (i.e., trucking/transportation, automotive service shop. Records for six USTs (containing an unknown quantity gasoline or waste oil) that were closed and removed in 2007 are included in the regulatory agency database report for this property, each of which were vaulted with no access for inspection. Further, the regulatory agency database report indicates an open spill reported in October 2010 for elevated VOCs detected in site soils from 0 to 16 feet bgs associated with several abandoned USTs that were closed and filled with concrete in 1989. Soil and groundwater samples are being collected routinely to further investigate the extent of petroleum contamination in site soil and groundwater, and as of December 2015, the groundwater plume has not been delineated and the investigation is ongoing. Additionally, this property was historically listed as a LQG of ignitable waste.

Table 2
Regulatory Agency Records Review Findings

REC ID	MAP ID	Database(s)	Description
R104	U123 – U127	NY LTANKS, NY Spills, RCRIS SQG, NY Manifest, NY AST, EDR Historic Auto	This property, located south-adjacent to the Proposed Alignment of Section 2, near the intersection of Richmond Terrace and Bard Avenue, in subsegment 2F, is occupied as a gasoline service station, and is listed in the regulatory agency database report for several tank test failures/equipment failures associated with several on-site petroleum bulk storage tanks, which may have resulted in a petroleum release. Additionally, a spill was reported in 1998 when light non-aqueous phase liquid (LNAPL) was discovered in monitoring wells on-site during routing groundwater sampling. An environmental investigation was conducted, which reported high levels of petroleum-related compounds in soil and groundwater, and several rounds of bailing LNAPL from groundwater monitoring wells. The regulatory database report indicates that the spill was closed in 2015. This site is also listed as a SQG of benzene and ignitable waste. Based on the history of spills, reported soil and groundwater contamination, and use, this site may have impacted the environmental integrity of the surrounding sites.
R105	H25 – H30, I31, 081 and M89-M94	RCRIS VSQG, ICIS, US AIRS, NY AST, NY UST, ERNS, NY Spills, FINDS, ECHO, ERNS, NYSPDES	This property, occupied by the Caddell Dry Dock and Repair Company, located within and north adjacent to the Proposed Alignment of Section 2, in subsections 2G, 2H, and a part of 2I , and is listed in the regulatory agency database report as a CESQG/historic LQG and SQG of hazardous waste (i.e., lead, benzene, carbon tetrachloride, ignitable water, methyl ethyl ketone, spent halogenated solvents, and non-spent halogenated solvents), and on-site petroleum bulk storage. Additionally, this property is listed for several petroleum spills caused by equipment malfunction and product transfer, which have undergone remedial action utilizing sorbent materials. Further, this facility has received several notices of violations regarding the handling, generation and management of hazardous material on-site, has a history of ongoing remedial actions, has triggered the US AIRS monitoring program, and is being actively monitored for pollution related to stormwater and wastewater.
R106	P82 – P88	FINDS, ERNS, RCRIS NonGen/SQG, ECHO, NY Manifest, NY Spills	This property, located south-adjacent to the Proposed Alignment of Section 2, near the intersection of Richmond Terrace and Van Street, in subsegment 2I, is listed in the regulatory agency database report as a SQG/historic LQG of hazardous waste (i.e., lead, ignitable waste, toxic waste, PCB waste, petroleum waste, corrosive waste), and for several petroleum spills that may have impacted the nearby water body. Additionally, this site has a history of reported violations associated with the handling of this hazardous waste.

Notes:
Bolded REC IDs indicate sites where contamination may exist and has the potential to affect the construction or operation of the Proposed Project.
RXXX – REC identified in Regulatory Agency Records Review
REC – Recognized Environmental Condition
Refer to Figure 3R – Regulatory Agency Records Review Findings for the location of the RECs and subsections

Table 2
Regulatory Agency Records Review Findings

Acronyms:
AST – Aboveground Storage Tanks
ECHO – Enforcement & Compliance History Information
EDR - Environmental Data Resources
ERNS – Emergency Response Notification System
FINDS – Facility Index System/Facility Registry System
LQG – Large Quantity Generator
LTANKS – Leaking Storage Tank Incident Reports
NonGen – Non-Generators
NY AIRS – State Air Emissions Data
NY Spills – New York State Spills Information
NYSDEC – New York State Department of Environmental Conservation
PBS – Petroleum Bulk Storage
PCB – Polychlorinated Biphenyls
RCRIS Gen/Trans – Resource Conservation and Recovery Information System Generators/Transporters
SEMS-ARCHIVE – Superfund Enterprise Management System
SHWS – New York State Inactive Hazardous Waste Disposal Site (State Superfund)
SPDES - State Pollutant Discharge Elimination System
SQG – Small Quantity Generator
US AIRS – Federal Air Emissions Data
UST – Underground Storage Tanks
VOC – Volatile Organic Compounds
VSQG – Very Small Quantity Generator

Table 3
Site Reconnaissance Findings

REC ID	Description
S101	Laub's Auto Body is located on a property south-adjacent and upgradient to the Proposed Alignment of Section 2, on Richmond Terrace between York Avenue and Franklin Avenue, in subsection 2A. Petroleum-related, and or chlorinated-solvent-related impacts associated with the current use of this property as auto repair facility/service shop, may have impacted the environmental integrity of the Proposed Alignment of Segment 2.
S102	A one-story concrete structure stretching approximately 840 feet along the northern side of Richmond Avenue, located on the Atlantic Salt property, in subsegments 2A and 2B, is undergoing active demolition. and currently utilized for storage of construction equipment and miscellaneous construction-related debris (i.e., 55-gallon drums, an aboveground storage tank [AST], and stockpiled soil). This storage area was inaccessible due to construction restraints, therefore STV's ability to inspect the storage area was limited and unreported releases and/or mismanagement of construction equipment and miscellaneous construction-related debris have the potential to impact the environmental integrity of the Site.
S103	Terrace Auto Repairs/Citgo filling station is located on a property south-adjacent and upgradient to the Proposed Alignment of Section 2, at the intersection of Richmond Terrace and Lafayette Avenue subsection 2C. Petroleum-related, and or chlorinated-solvent-related impacts associated with the current use of these properties as auto repair facilities/service shops, may have affected the environmental integrity of the Proposed Alignment of Segment 2. Petroleum-related, and or chlorinated-solvent-related impacts associated with the current use of this property as auto repair facility/service shop/filling station, may have impacted the environmental integrity of the Proposed Alignment of Segment 2.
S104	A property located south-adjacent and upgradient to the Proposed Alignment of Section 2, at the intersection of Richmond Terrace and Clinton Avenue, in subsection 2C was indicative of a junk yard based on the presence of the following: metal debris (i.e., abandoned car parts); lumber; and, miscellaneous construction-related debris. Section. The potential illegal dumping and material mismanagement may have impacted the environmental integrity of the Proposed Alignment of Section 2

Notes:
Bolded REC IDs indicate sites where contamination may exist and has the potential to affect the construction or operation of the Proposed Project.
REC – Recognized Environmental Condition
Refer to Figure 3S – Site Reconnaissance Findings for the location of the RECs and subsections
SXXX – REC identified during the Proposed Alignment of Segment 2 reconnaissance

Environmental concerns associated with suspect ACM was observed in the form of caulking material (i.e., between concrete joints in sidewalks, window glazing), mortar (i.e., brick, masonry block), and roofing materials. Suspect ACM may also be present in structures, including former railroad structures (i.e., tracks and abutments); and possibly other interior building components (e.g., pipe insulation, plaster, gypsum board, ceiling tiles, floor tiles, and mastics). Suspect LBP in the form of paint was observed on roadways/service roads, sidewalks, asphalt-paved parking areas, and the exterior of structures. Suspect PCBs were observed in the form of caulking material (i.e., between concrete joints in sidewalks, window glazing).

Acronyms:
ACM – Asbestos-containing material
AST – Aboveground Storage Tank
LBP – Lead-based paint
ROW – Right-of-way
PCB – Polychlorinated biphenyl

APPENDIX A

PHOTOGRAPHS

Photograph Log

STV Project No.:	4019716	**Date:**	21-Oct-19 and 4-Nov-19
Client Name:	MTA – New York City Transit	**Site Name:**	Staten Island North Shore BRT Project – Section 2
Photographer:	E. Scheuerman	**Site Address:**	North Shore of Staten Island, New York between Jersey Street and Alaska Street



Photo 1: Eastern portion of the Atlantic Salt property, located: on; and, adjacent to, the eastern portion of the Proposed Alignment of Section 2, in subsection 2A, facing west.



Photo 2: Active construction on the Atlantic Salt property, located: on; and, adjacent to, the eastern portion of the Proposed Alignment of Section 2, in subsection 2B, facing northwest.



Photo 3: Industrial transformer and brick stack chimney, identified on the eastern portion of the Proposed Alignment of Section 2, on the Atlantic Salt property, in subsection 2A, facing southwest.



Photo 4: An approximately 115,000 square foot pile of stockpiled salt covered with tarp, identified on the eastern portion of the Proposed Alignment of Section 2, on the Atlantic Salt property, in subsection 2C, facing west.

Photograph Log

STV Project No.:	4019716	**Date:**	21-Oct-19 and 4-Nov-19
Client Name:	MTA – New York City Transit	**Site Name:**	Staten Island North Shore BRT Project – Section 2
Photographer:	E. Scheuerman	**Site Address:**	North Shore of Staten Island, New York between Jersey Street and Alaska Street



Photo 5: Concrete structure located on the eastern portion of the Proposed Alignment of Section 2 , on the Atlantic Salt property, in subsections 2A and 2B, undergoing active demolition and utilized for storage of an aboveground storage tank, construction equipment and miscellaneous construction-related debris, facing west (S102).



Photo 6: Aboveground storage tank, construction equipment and miscellaneous construction-related debris, identified the concrete structure located on the eastern portion of the Proposed Alignment of Section 2 on the Atlantic Salt property, in subsections 2A and 2B, facing west (S102).



Photo 7: Property indicative of a junk yard/contractor storage yard located south-adjacent to the Proposed Alignment of Section 2 (S104).



Photo 8: Limited view of the Caddell Dry Dock and Repair facility, located: on; and, adjacent-north to, the western portion of the Proposed Alignment of Section 2, in subsections 2F through 2I, facing east.

Photograph Log

STV Project No.:	4019716	**Date:**	21-Oct-19 and 4-Nov-19
Client Name:	MTA – New York City Transit	**Site Name:**	Staten Island North Shore BRT Project – Section 2
Photographer:	E. Scheuerman	**Site Address:**	North Shore of Staten Island, New York between Jersey Street and Alaska Street



Photo 9: The former Staten Island Rapid Transit Railway (not in operation), located on the western portion of the Proposed Alignment of Section 2, in subsection 2F, facing west.



Photo 10: View of two proposed alignment options for the central portion of the Proposed Alignment of Section 2, located: in the water; and, on the vegetated land, in subsections 2C through 2E, facing east.

APPENDIX B

ZONING MAP

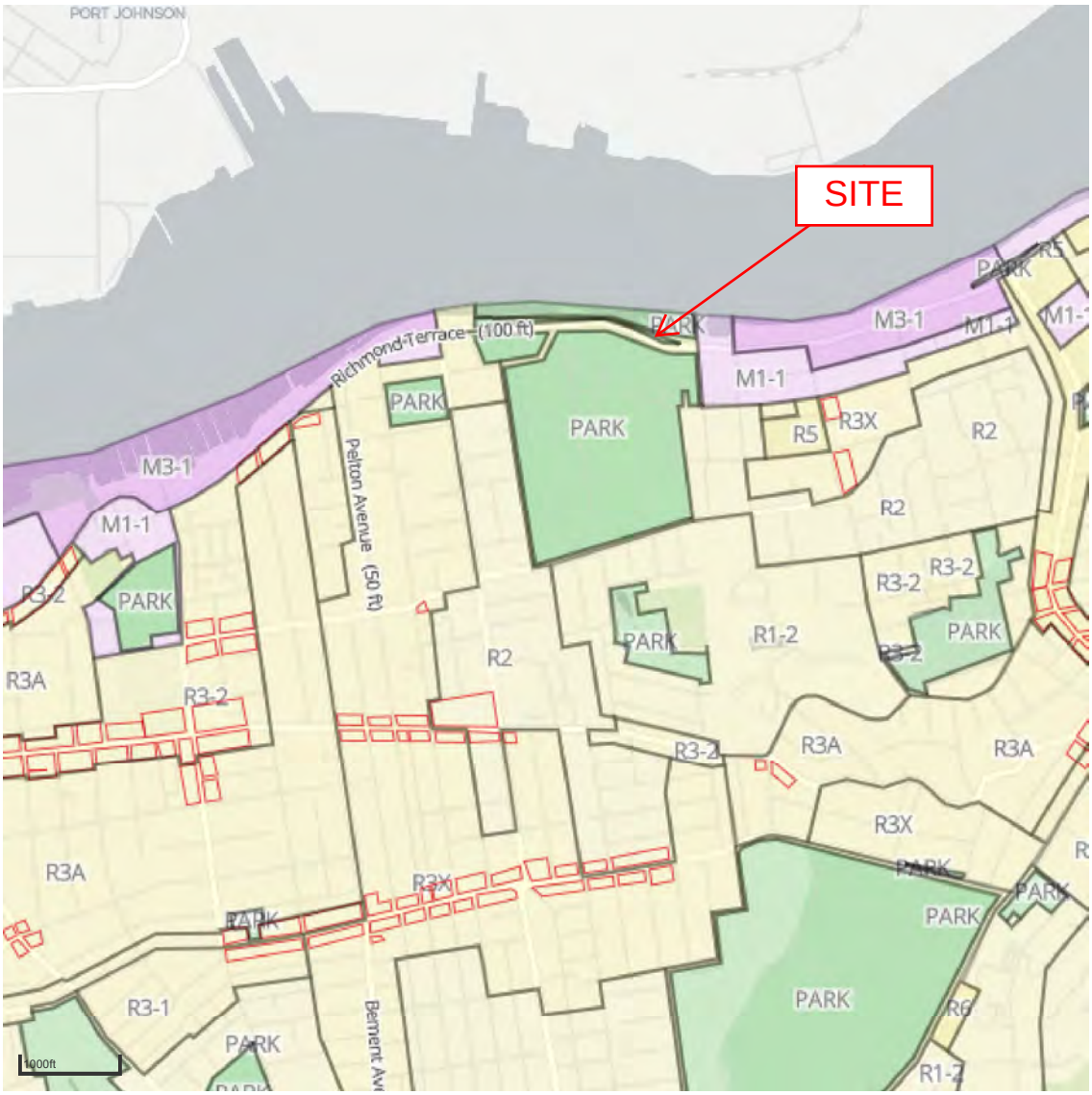

Zoning and Land Use

Tax Lots ☐

Zoning Districts

- Commercial Districts
- Manufacturing Districts
- Residential Districts
- Parks
- Battery Park City

Commercial Overlays ☐

- C1-1 through C1-5
- C2-1 through C2-5

Basemaps

Subways

Building Footprints ☐

Powered by ZoLa | zola.planning.nyc.gov | NYC Department of City Planning

APPENDIX C

FEMA FLOOD INSURANCE RATE MAP



PIN
- Approximate location based on user input and does not represent an authoritative property location

MAP PANELS
- Selected FloodMap Boundary
- Digital Data Available
- No Digital Data Available
- Unmapped

OTHER AREAS
- NO SCREEN — Area of Minimal Flood Hazard *Zone X*
- Effective LOMRs
- Area of Undetermined Flood Hazard *Zone D*
- Otherwise Protected Area
- Coastal Barrier Resource System Area

SPECIAL FLOOD HAZARD AREAS
- Without Base Flood Elevation (BFE) *Zone A, V, A99*
- With BFE or Depth
- Regulatory Floodway *Zone AE, AO, AH, VE, AR*

OTHER AREAS OF FLOOD HAZARD
- 0.2% Annual Chance Flood Hazard, Areas of 1% annual chance flood with average depth less than one foot or with drainage areas of less than one square mile *Zone X*
- Future Conditions 1% Annual Chance Flood Hazard *Zone X*
- Area with Reduced Flood Risk due to Levee. See Notes. *Zone X*
- Area with Flood Risk due to Levee *Zone D*

OTHER FEATURES
- 20.2 / 17.5 — Cross Sections with 1% Annual Chance Water Surface Elevation
- Coastal Transect
- Base Flood Elevation Line (BFE)
- Limit of Study
- Jurisdiction Boundary
- Coastal Transect Baseline
- Profile Baseline
- Hydrographic Feature

GENERAL STRUCTURES
- Channel, Culvert, or Storm Sewer
- Levee, Dike, or Floodwall

APPENDIX D

HISTORICAL RESEARCH DOCUMENTATION

Staten Island North Shore BRT
Bay Street and Richmond Terrace
Staten Island, NY 10301

Inquiry Number: 5814082.1
October 07, 2019

Certified Sanborn® Map Report

6 Armstrong Road, 4th floor
Shelton, CT 06484
Toll Free: 800.352.0050
www.edrnet.com

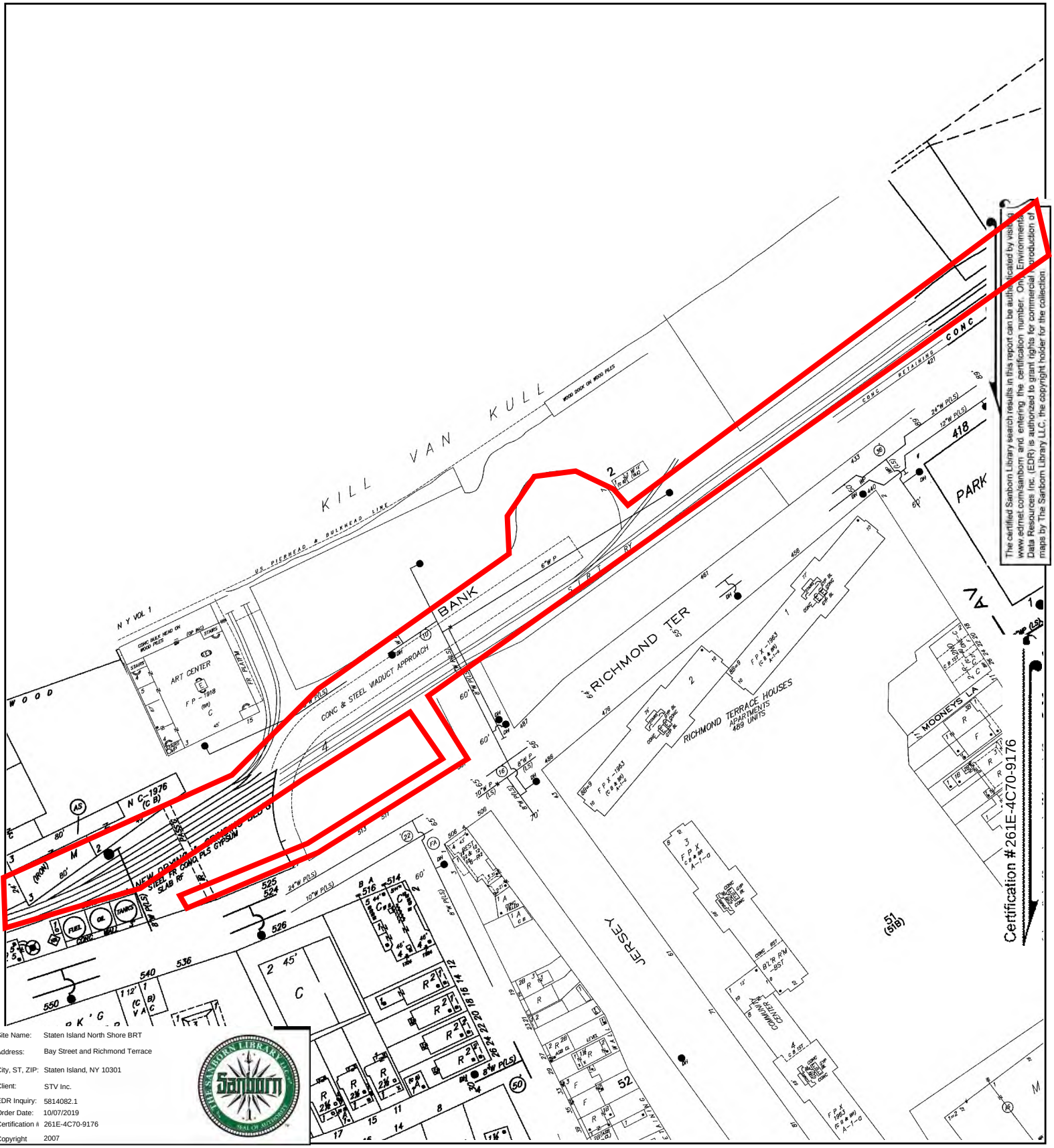

The certified Sanborn Library search results in this report can be authenticated by visiting www.edrnet.com/sanborn and entering the certification number. Only Environmental Data Resources Inc. (EDR) is authorized to grant rights for commercial production of maps by The Sanborn Library LLC, the copyright holder for the collection.

Site Name:	Staten Island North Shore BRT
Address:	Bay Street and Richmond Terrace
City, ST, ZIP:	Staten Island, NY 10301
Client:	STV Inc.
EDR Inquiry:	5814082.1
Order Date:	10/07/2019
Certification #:	261E-4C70-9176
Copyright	2007

This Certified Sanborn Map combines the following sheets.
Outlined areas indicate map sheets within the collection.

0 Feet 150 300 600



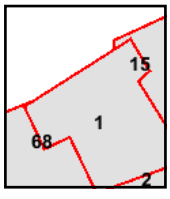

Volume 1, Sheet 1
Volume 1, Sheet 68
Volume 1, Sheet 15

N

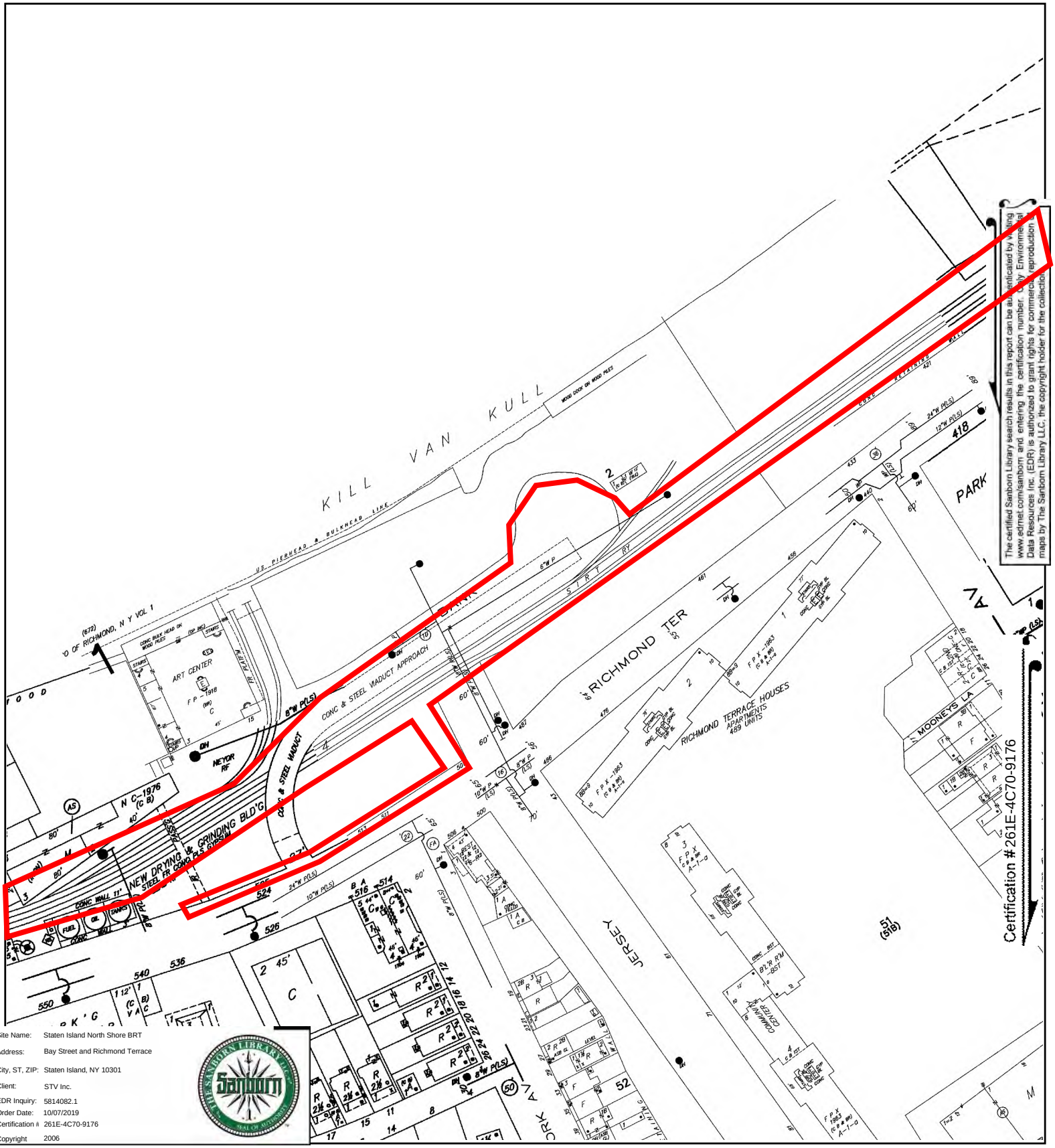

The certified Sanborn Library search results in this report can be authenticated by visiting www.edrnet.com/sanborn and entering the certification number. Only Environmental Data Resources Inc. (EDR) is authorized to grant rights for commercial reproduction of maps by The Sanborn Library LLC, the copyright holder for the collection.

Site Name:	Staten Island North Shore BRT
Address:	Bay Street and Richmond Terrace
City, ST, ZIP:	Staten Island, NY 10301
Client:	STV Inc.
EDR Inquiry:	5814082.1
Order Date:	10/07/2019
Certification #:	261E-4C70-9176
Copyright	2006

This Certified Sanborn Map combines the following sheets.
Outlined areas indicate map sheets within the collection.

0 Feet 150 300 600

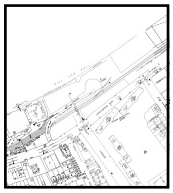

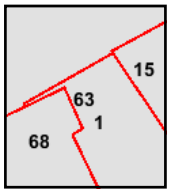

Volume 10, Sheet 63
Volume 1, Sheet 68
Volume 1, Sheet 15
Volume 1, Sheet 1

N

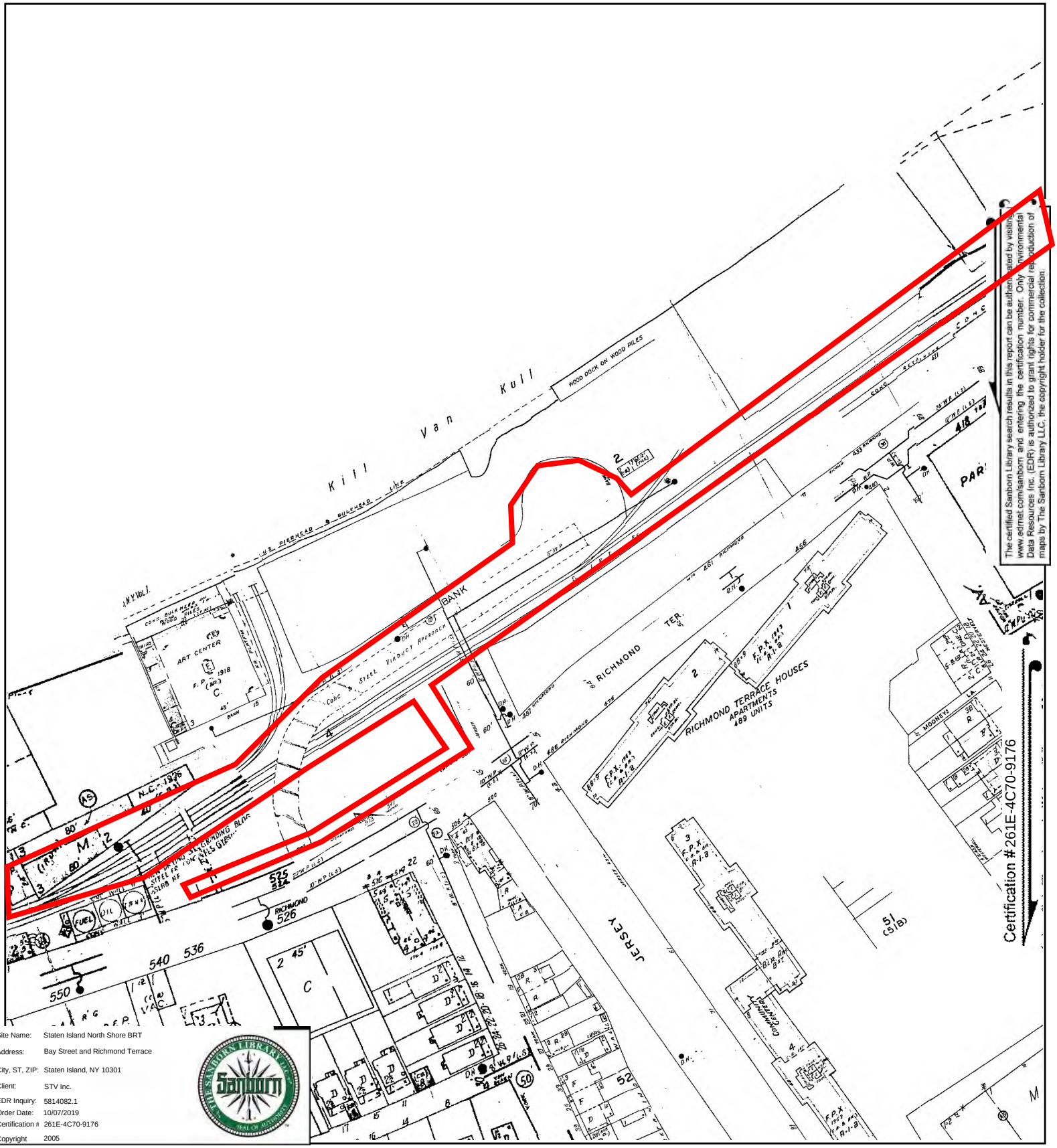

The certified Sanborn Library search results in this report can be authenticated by visiting www.edrnet.com/sanborn and entering the certification number. Only Environmental Data Resources Inc. (EDR) is authorized to grant rights for commercial reproduction of maps by The Sanborn Library LLC, the copyright holder for the collection.

Site Name:	Staten Island North Shore BRT
Address:	Bay Street and Richmond Terrace
City, ST, ZIP:	Staten Island, NY 10301
Client:	STV Inc.
EDR Inquiry:	5814082.1
Order Date:	10/07/2019
Certification #:	261E-4C70-9176
Copyright	2005

This Certified Sanborn Map combines the following sheets.
Outlined areas indicate map sheets within the collection.

0 Feet 150 300 600



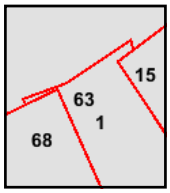

Volume 1, Sheet 68
Volume 1, Sheet 15
Volume 1, Sheet 1
Volume 10, Sheet 63

N

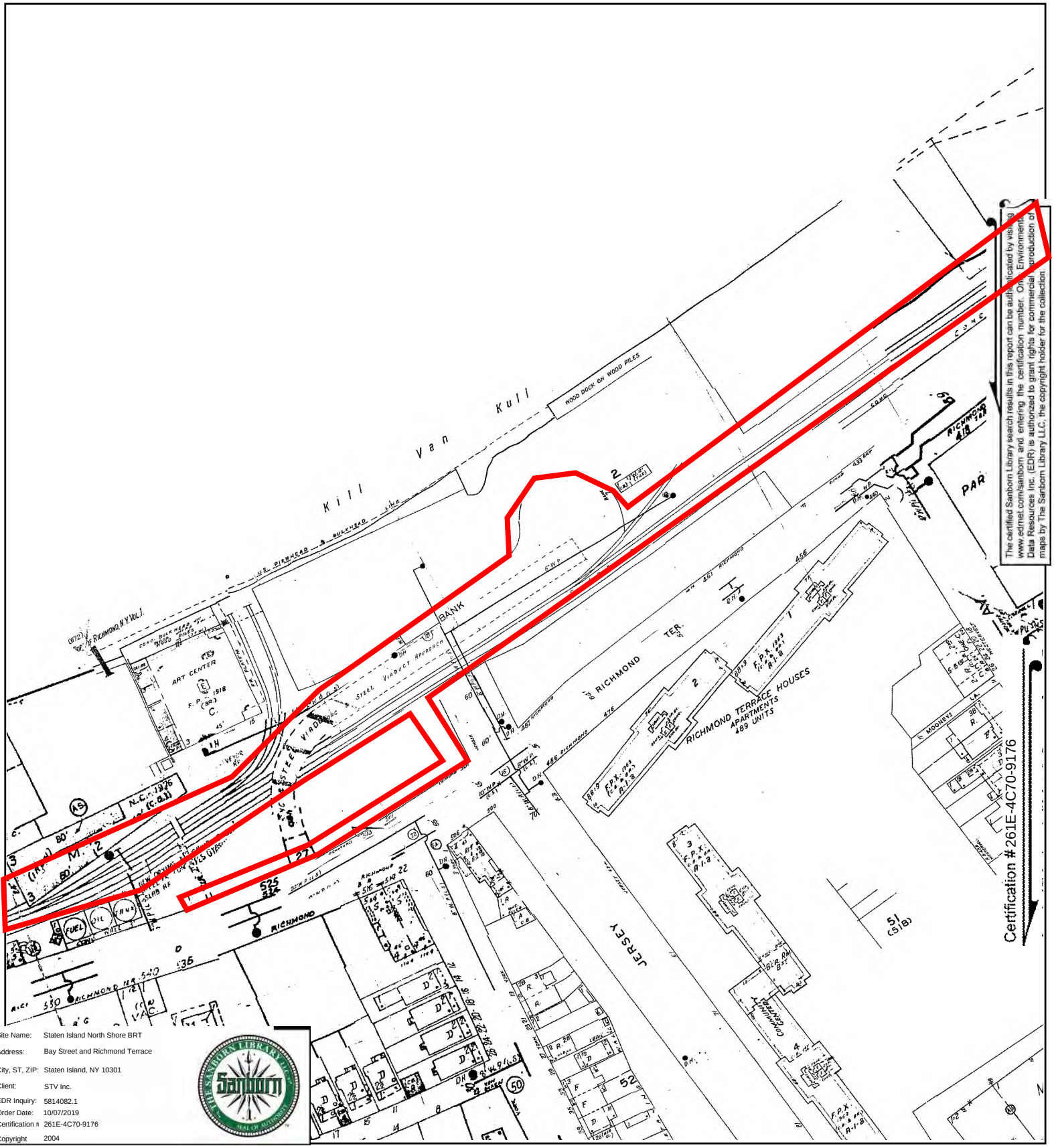

The certified Sanborn Library search results in this report can be authenticated by visiting www.edrnet.com/sanborn and entering the certification number. Only Environmental Data Resources Inc. (EDR) is authorized to grant rights for commercial reproduction of maps by The Sanborn Library LLC, the copyright holder for the collection.

Site Name:	Staten Island North Shore BRT
Address:	Bay Street and Richmond Terrace
City, ST, ZIP:	Staten Island, NY 10301
Client:	STV Inc.
EDR Inquiry:	5814082.1
Order Date:	10/07/2019
Certification #:	261E-4C70-9176
Copyright	2004

This Certified Sanborn Map combines the following sheets.
Outlined areas indicate map sheets within the collection.

0 Feet 150 300 600



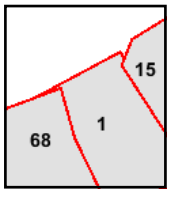

Volume 1, Sheet 68
Volume 1, Sheet 15
Volume 1, Sheet 1

N

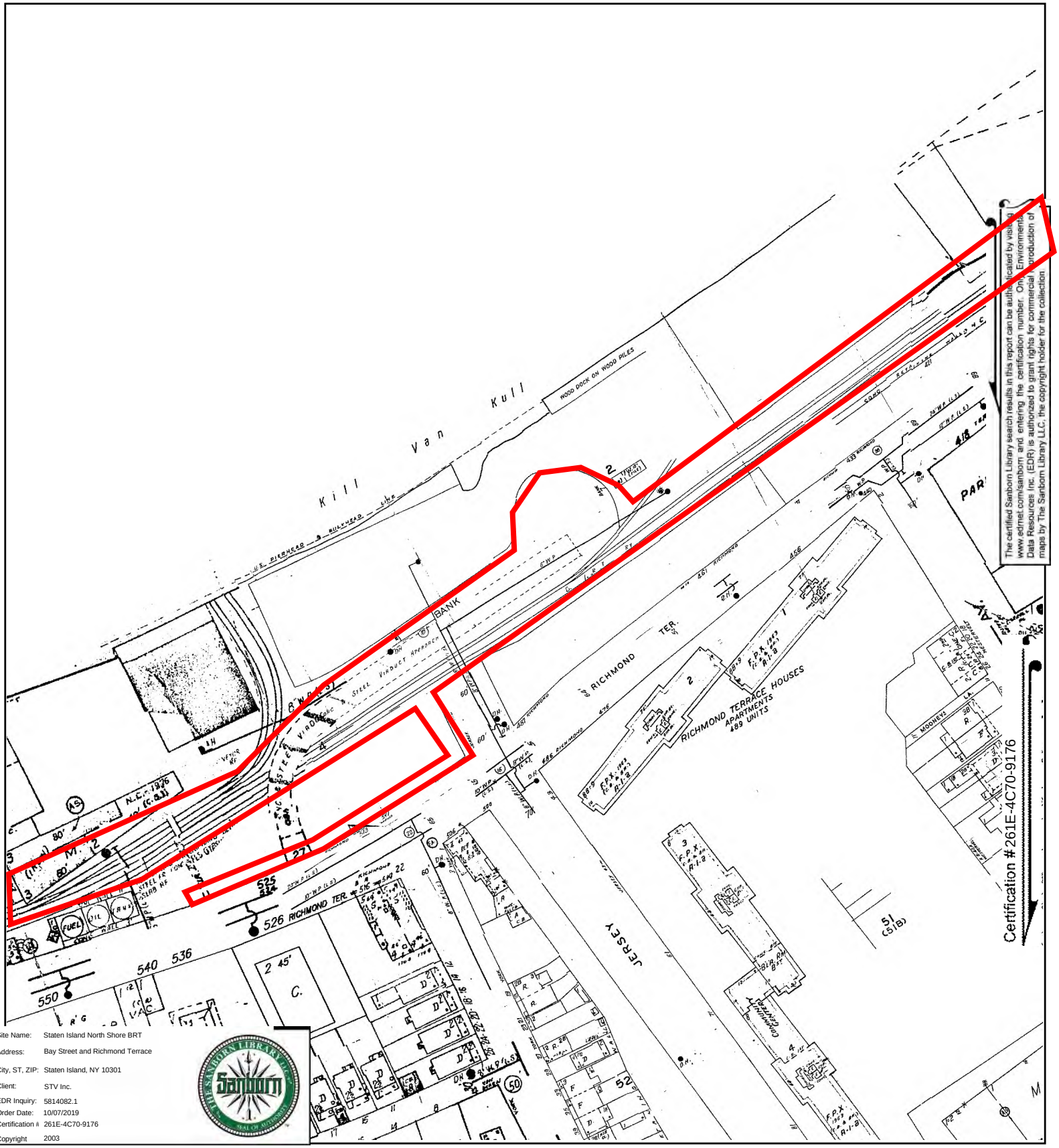

The certified Sanborn Library search results in this report can be authenticated by visiting www.edrnet.com/sanborn and entering the certification number. Only Environmental Data Resources Inc. (EDR) is authorized to grant rights for commercial production of maps by The Sanborn Library LLC, the copyright holder for the collection

Site Name:	Staten Island North Shore BRT
Address:	Bay Street and Richmond Terrace
City, ST, ZIP:	Staten Island, NY 10301
Client:	STV Inc.
EDR Inquiry:	5814082.1
Order Date:	10/07/2019
Certification #	261E-4C70-9176
Copyright	2003

This Certified Sanborn Map combines the following sheets.
Outlined areas indicate map sheets within the collection.

0 Feet 150 300 600

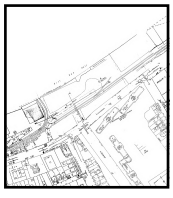

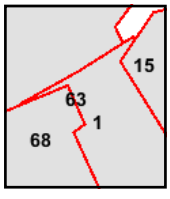

Volume 1, Sheet 68
Volume 1, Sheet 15
Volume 1, Sheet 1
Volume 10, Sheet 63

N

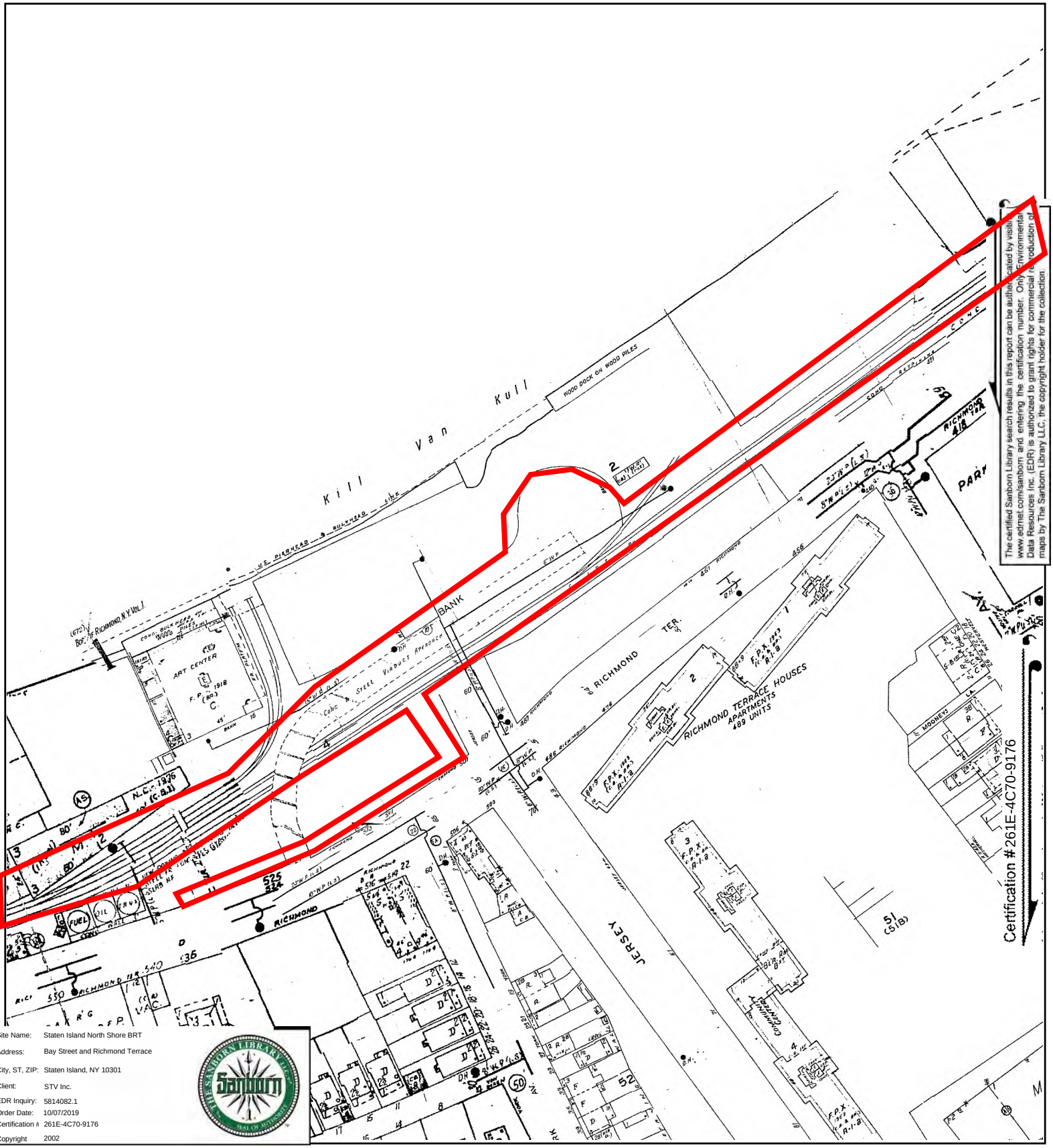

The certified Sanborn Library search results in this report can be authenticated by visiting www.edrnet.com/sanborn and entering the certification number. Only Environmental Data Resources Inc. (EDR) is authorized to grant rights for commercial reproduction of maps by The Sanborn Library LLC, the copyright holder for the collection.

Site Name:	Staten Island North Shore BRT
Address:	Bay Street and Richmond Terrace
City, ST, ZIP:	Staten Island, NY 10301
Client:	STV Inc.
EDR Inquiry:	5814082.1
Order Date:	10/07/2019
Certification #:	261E-4C70-9176
Copyright	2002

This Certified Sanborn Map combines the following sheets.
Outlined areas indicate map sheets within the collection.

0 Feet 150 300 600



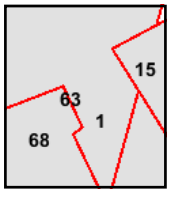

Volume 1, Sheet 1
Volume 10, Sheet 63
Volume 1, Sheet 68
Volume 1, Sheet 15

N

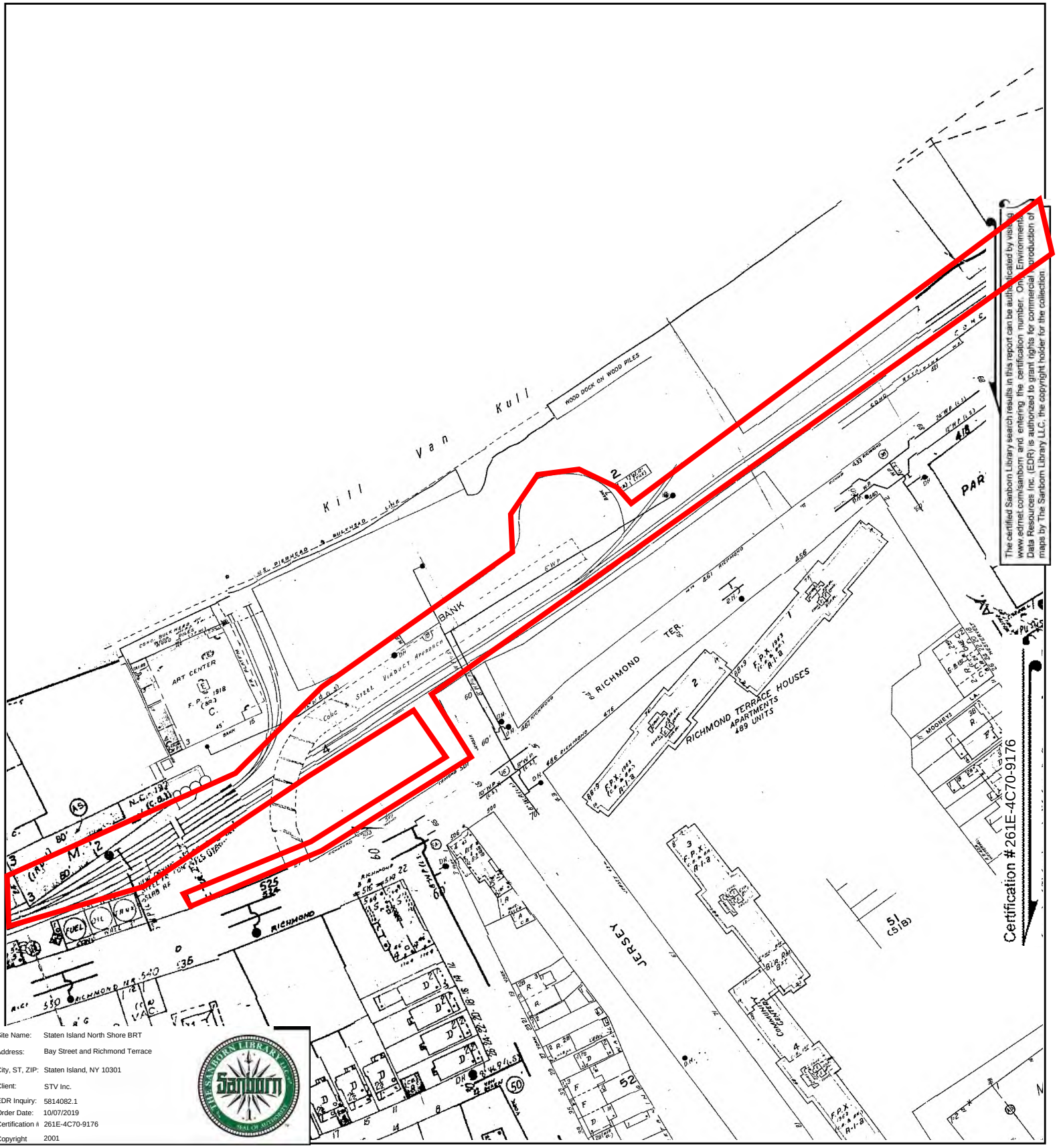

The certified Sanborn Library search results in this report can be authenticated by visiting www.edrnet.com/sanborn and entering the certification number. Only Environmental Data Resources Inc. (EDR) is authorized to grant rights for commercial production of maps by The Sanborn Library LLC, the copyright holder for the collection.

Site Name:	Staten Island North Shore BRT
Address:	Bay Street and Richmond Terrace
City, ST, ZIP:	Staten Island, NY 10301
Client:	STV Inc.
EDR Inquiry:	5814082.1
Order Date:	10/07/2019
Certification #	261E-4C70-9176
Copyright	2001

This Certified Sanborn Map combines the following sheets.
Outlined areas indicate map sheets within the collection.

0 Feet 150 300 600



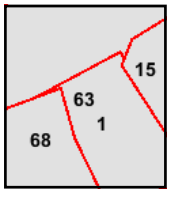

Volume 1, Sheet 68
Volume 1, Sheet 15
Volume 1, Sheet 1
Volume 10, Sheet 63

N

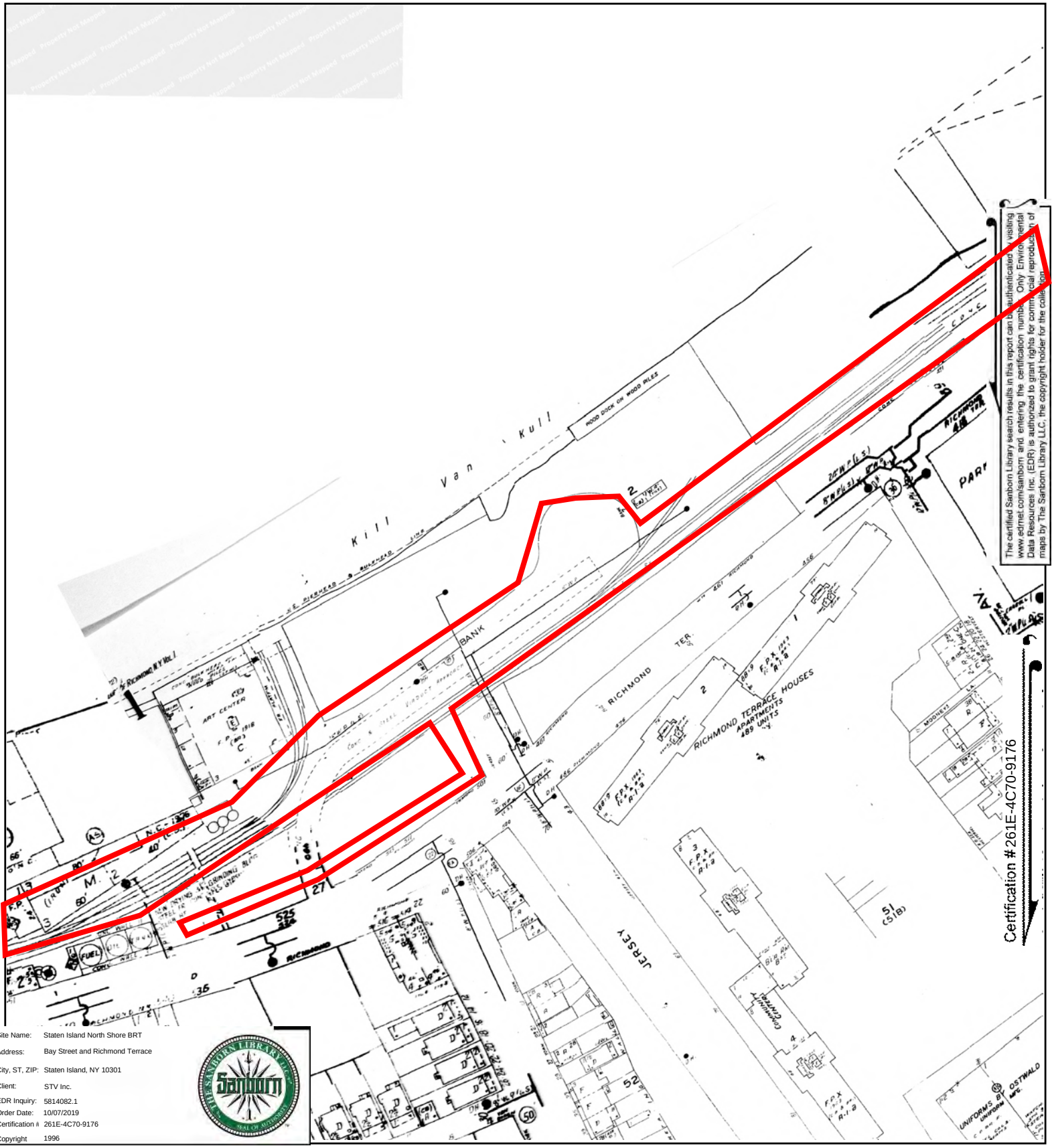

The certified Sanborn Library search results in this report can be authenticated by visiting www.edrnet.com/sanborn and entering the certification number. Only Environmental Data Resources Inc. (EDR) is authorized to grant rights for commercial reproduction of maps by The Sanborn Library LLC, the copyright holder for the collection.

Site Name: Staten Island North Shore BRT
Address: Bay Street and Richmond Terrace
City, ST, ZIP: Staten Island, NY 10301
Client: STV Inc.
EDR Inquiry: 5814082.1
Order Date: 10/07/2019
Certification #: 261E-4C70-9176
Copyright: 1996

This Certified Sanborn Map combines the following sheets.
Outlined areas indicate map sheets within the collection.

0 Feet 150 300 600



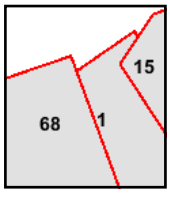

Volume 1, Sheet 68
Volume 1, Sheet 15
Volume 1, Sheet 1

N

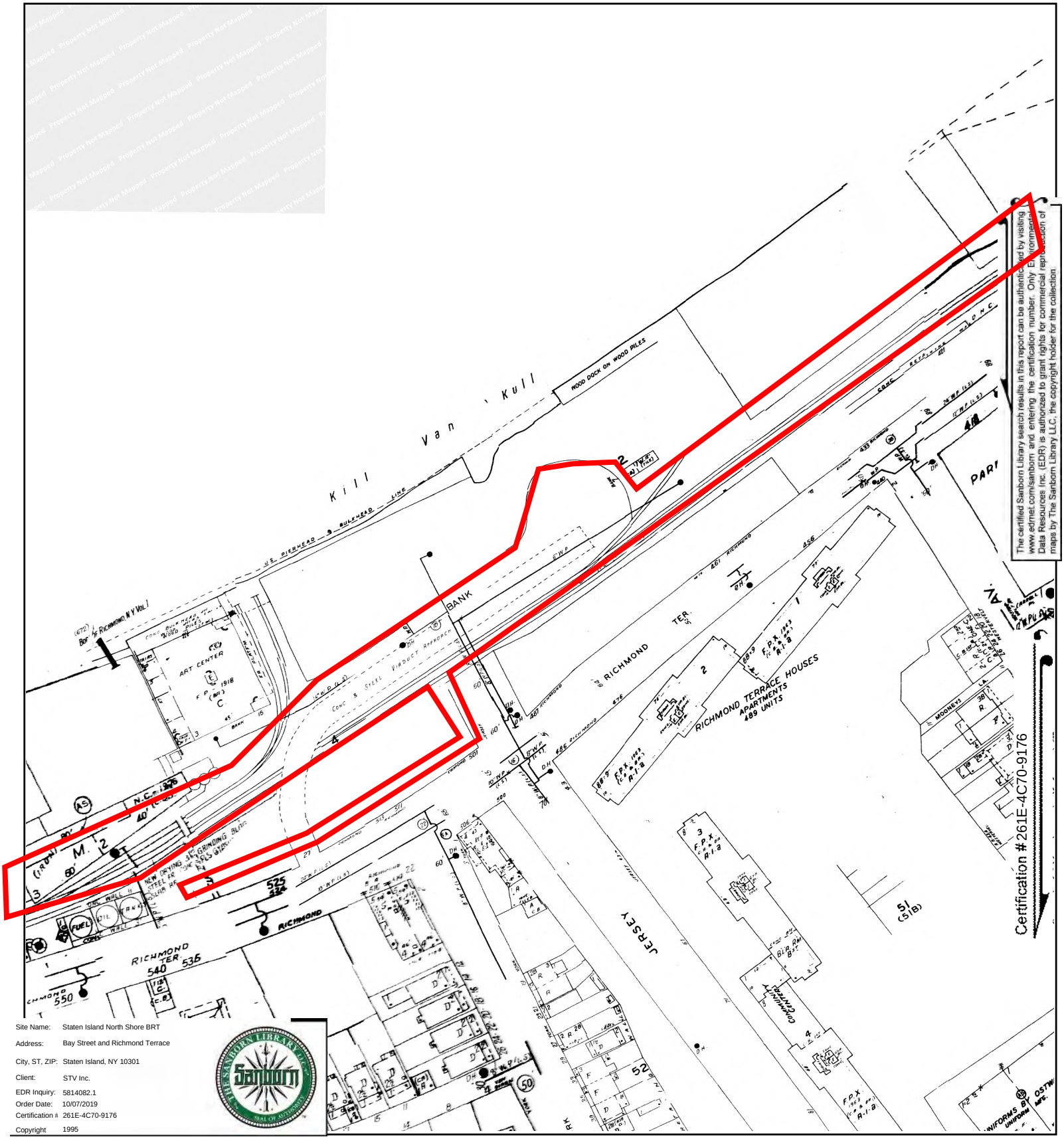

The certified Sanborn Library search results in this report can be authenticated by visiting www.edrnet.com/sanborn and entering the certification number. Only Environmental Data Resources Inc. (EDR) is authorized to grant rights for commercial reproduction of maps by The Sanborn Library LLC, the copyright holder for the collection.

Site Name:	Staten Island North Shore BRT
Address:	Bay Street and Richmond Terrace
City, ST, ZIP:	Staten Island, NY 10301
Client:	STV Inc.
EDR Inquiry:	5814082.1
Order Date:	10/07/2019
Certification #:	261E-4C70-9176
Copyright	1995

This Certified Sanborn Map combines the following sheets.
Outlined areas indicate map sheets within the collection.

0 Feet 150 300 600



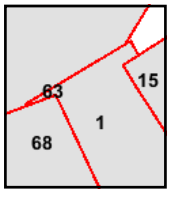

Volume 10, Sheet 63
Volume 1, Sheet 68
Volume 1, Sheet 15
Volume 1, Sheet 1

N

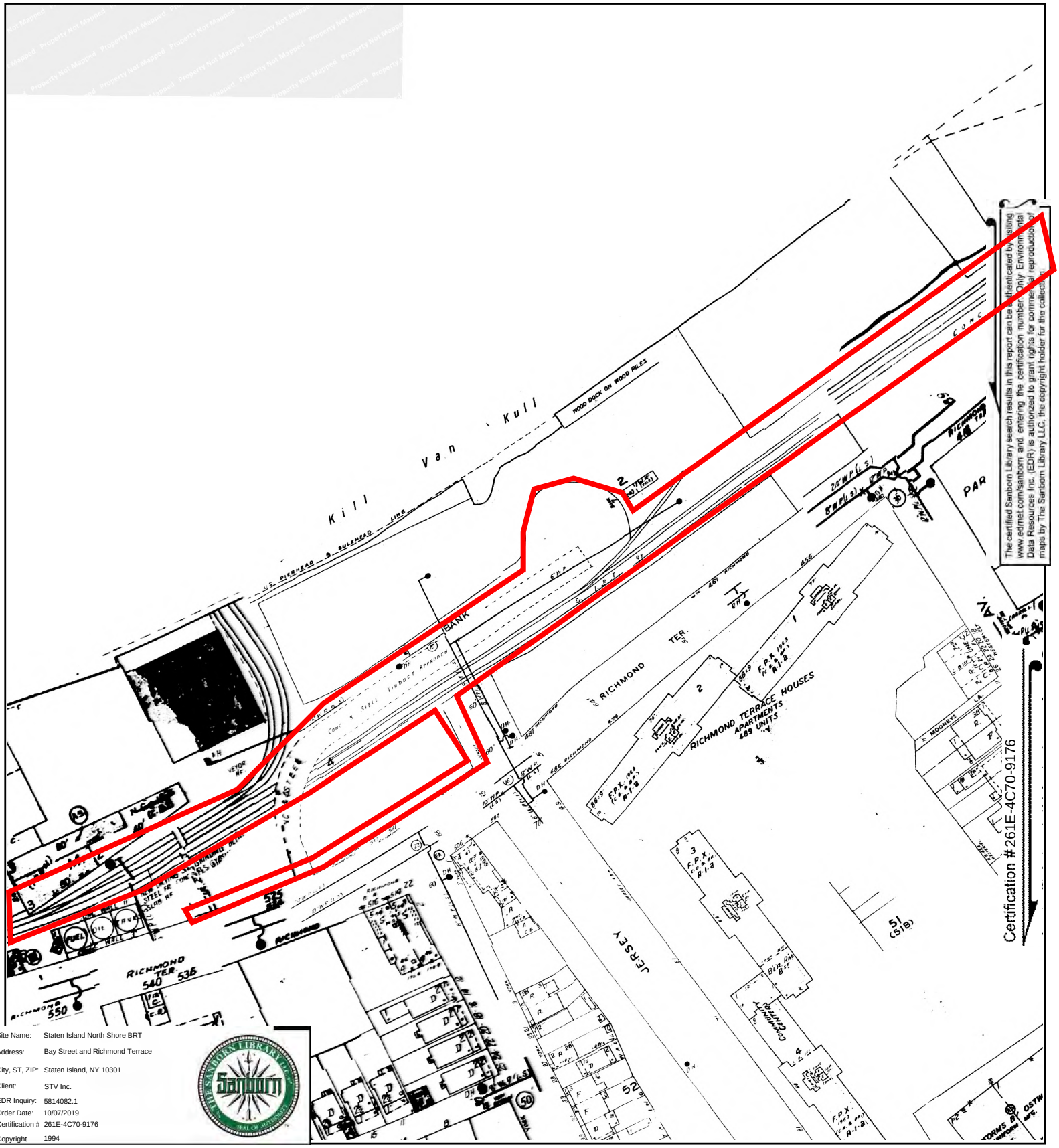

Site Name: Staten Island North Shore BRT
Address: Bay Street and Richmond Terrace
City, ST, ZIP: Staten Island, NY 10301
Client: STV Inc.
EDR Inquiry: 5814082.1
Order Date: 10/07/2019
Certification #: 261E-4C70-9176
Copyright 1994

This Certified Sanborn Map combines the following sheets.
Outlined areas indicate map sheets within the collection.

0 Feet 150 300 600



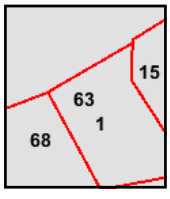

Volume 1, Sheet 15
Volume 1, Sheet 68
Volume 1, Sheet 1
Volume 10, Sheet 63
Volume 10, Sheet 63
Volume 10, Sheet 63

N

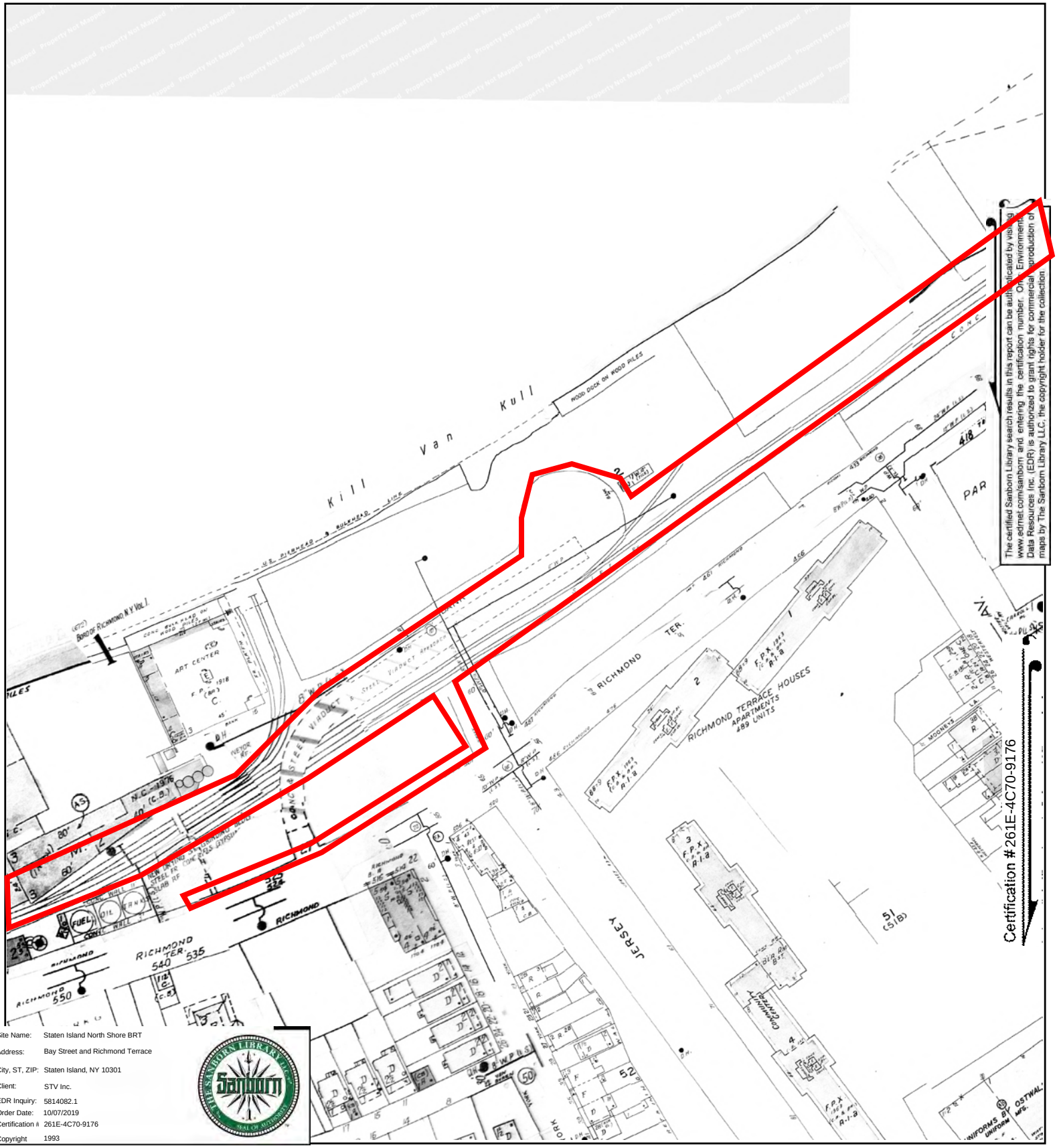

The certified Sanborn Library search results in this report can be authenticated by visiting www.edrnet.com/sanborn and entering the certification number. Only Environmental Data Resources Inc. (EDR) is authorized to grant rights for commercial reproduction of maps by The Sanborn Library LLC, the copyright holder for the collection.

Site Name:	Staten Island North Shore BRT
Address:	Bay Street and Richmond Terrace
City, ST, ZIP:	Staten Island, NY 10301
Client:	STV Inc.
EDR Inquiry:	5814082.1
Order Date:	10/07/2019
Certification #:	261E-4C70-9176
Copyright	1993

This Certified Sanborn Map combines the following sheets.
Outlined areas indicate map sheets within the collection.

0 Feet 150 300 600



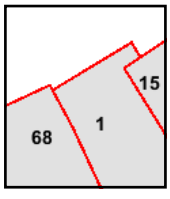

Volume 1, Sheet 68
Volume 1, Sheet 15
Volume 1, Sheet 1

N

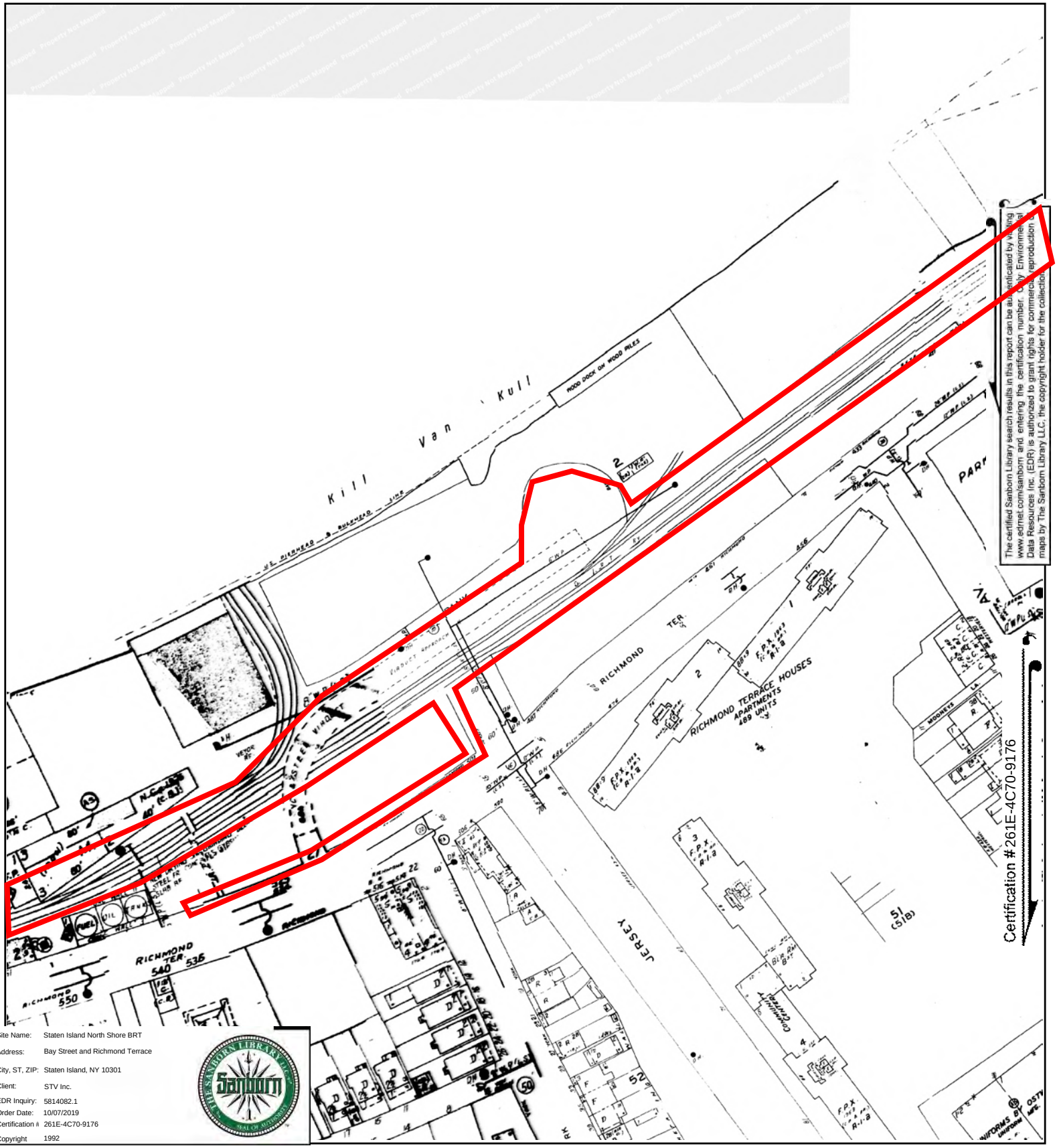

Site Name:	Staten Island North Shore BRT
Address:	Bay Street and Richmond Terrace
City, ST, ZIP:	Staten Island, NY 10301
Client:	STV Inc.
EDR Inquiry:	5814082.1
Order Date:	10/07/2019
Certification #:	261E-4C70-9176
Copyright	1992

This Certified Sanborn Map combines the following sheets.
Outlined areas indicate map sheets within the collection.

0 Feet 150 300 600



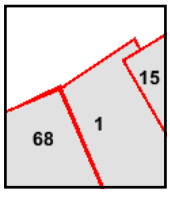

Volume 1, Sheet 68
Volume 1, Sheet 68
Volume 1, Sheet 15
Volume 1, Sheet 1

N

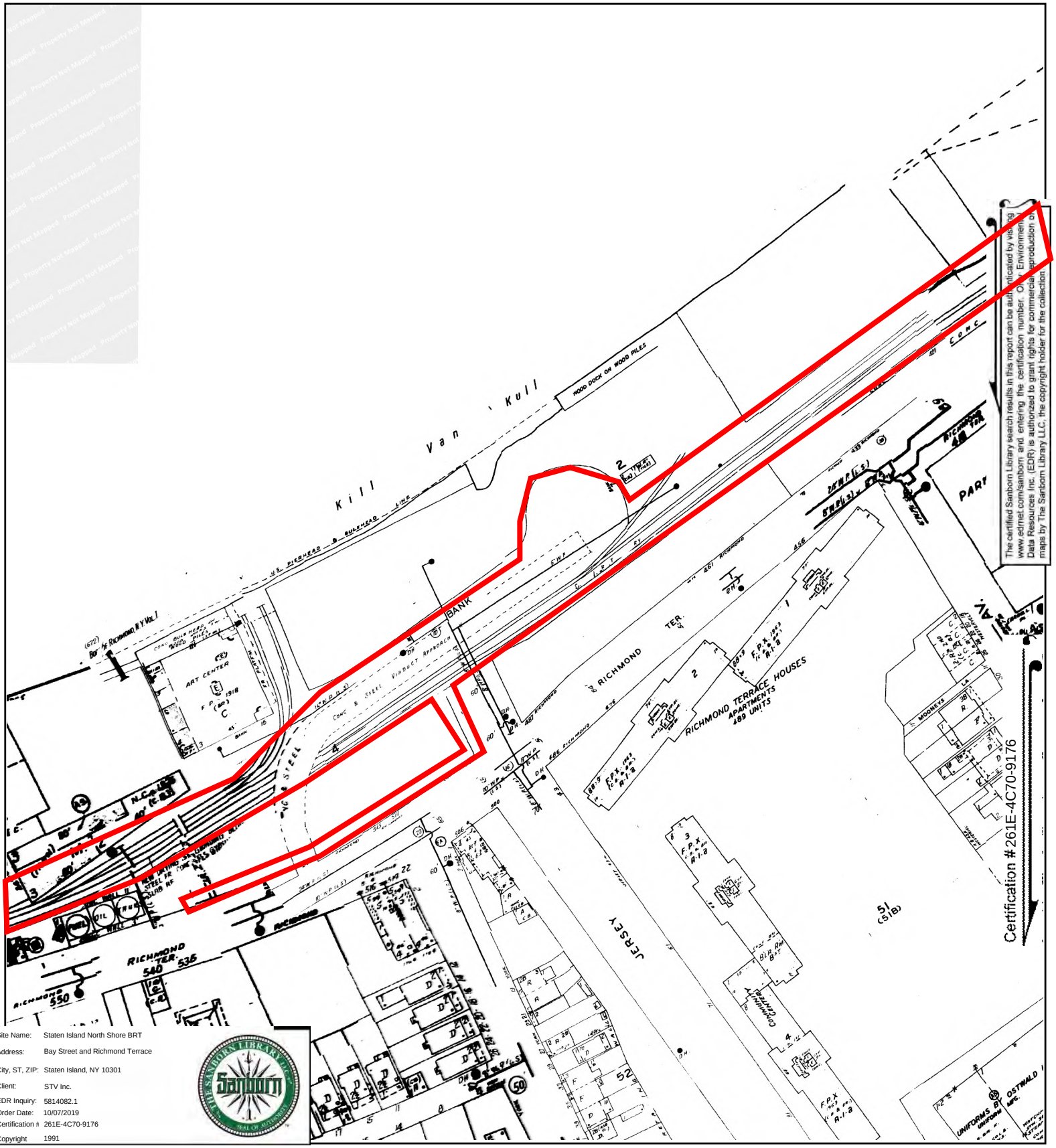

Site Name:	Staten Island North Shore BRT
Address:	Bay Street and Richmond Terrace
City, ST, ZIP:	Staten Island, NY 10301
Client:	STV Inc.
EDR Inquiry:	5814082.1
Order Date:	10/07/2019
Certification #:	261E-4C70-9176
Copyright	1991

This Certified Sanborn Map combines the following sheets.
Outlined areas indicate map sheets within the collection.

0 Feet 150 300 600



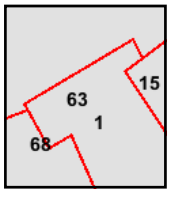

Volume 1, Sheet 15
Volume 1, Sheet 1
Volume 1, Sheet 68
Volume 10, Sheet 63

N

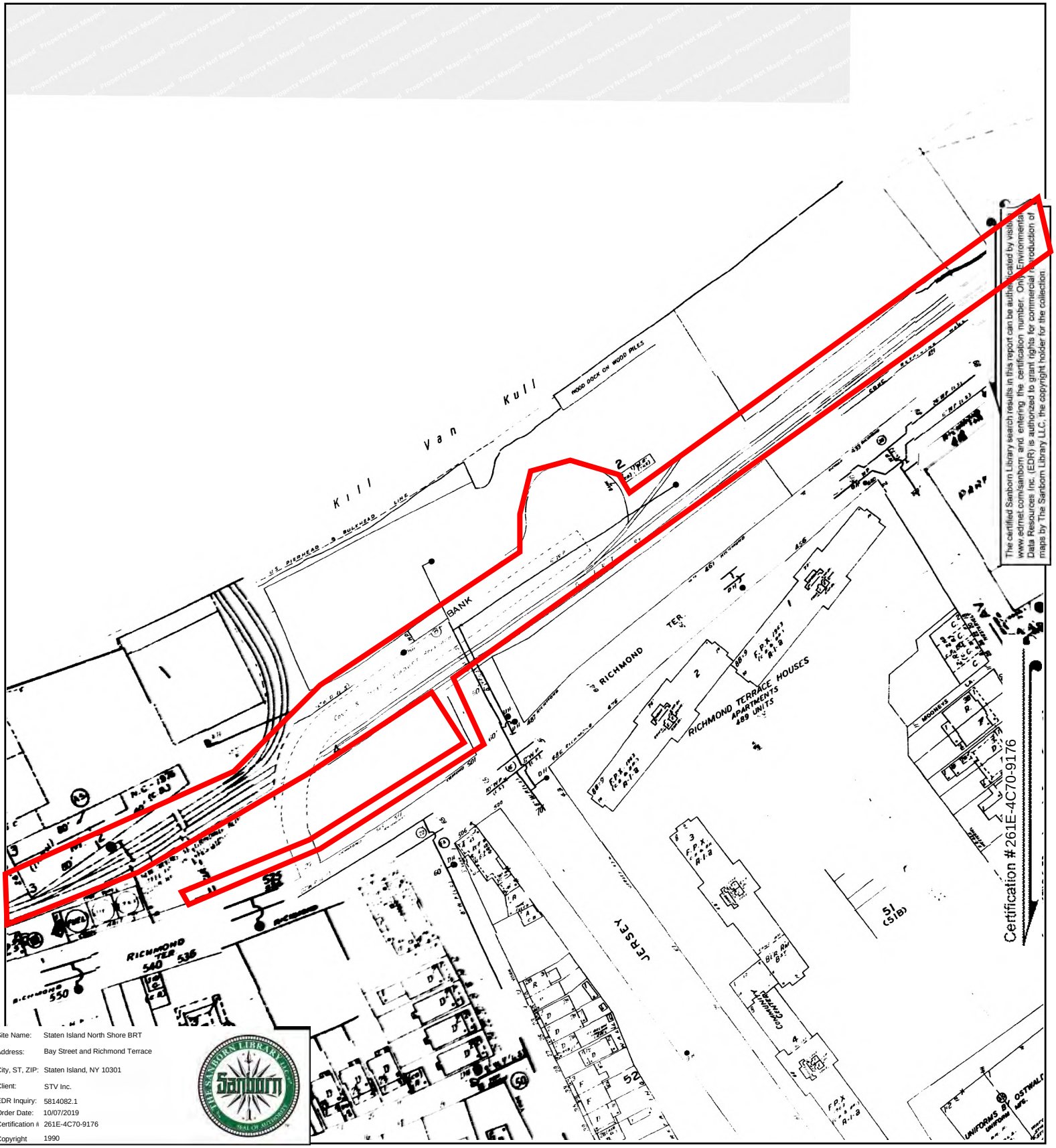

The certified Sanborn Library search results in this report can be authenticated by visiting www.edrnet.com/sanborn and entering the certification number. Only Environmental Data Resources Inc. (EDR) is authorized to grant rights for commercial reproduction of maps by The Sanborn Library LLC, the copyright holder for the collection.

Site Name:	Staten Island North Shore BRT
Address:	Bay Street and Richmond Terrace
City, ST, ZIP:	Staten Island, NY 10301
Client:	STV Inc.
EDR Inquiry:	5814082.1
Order Date:	10/07/2019
Certification #:	261E-4C70-9176
Copyright	1990

This Certified Sanborn Map combines the following sheets.
Outlined areas indicate map sheets within the collection.

0 Feet 150 300 600



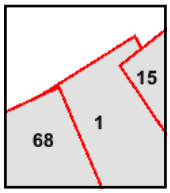

Volume 1, Sheet 68
Volume 1, Sheet 15
Volume 1, Sheet 1

N

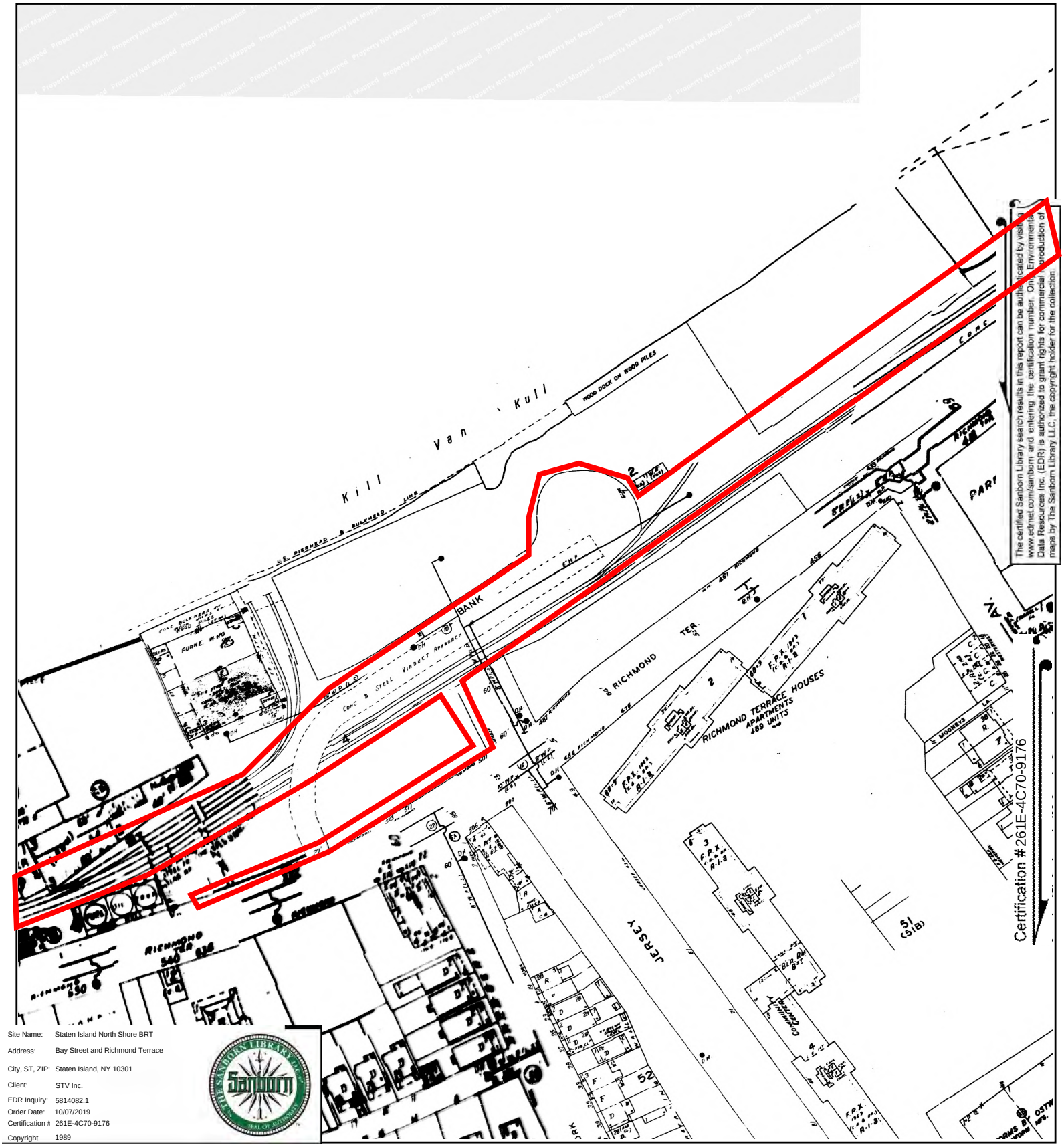

The certified Sanborn Library search results in this report can be authenticated by visiting www.edrnet.com/sanborn and entering the certification number. Only Environmental Data Resources Inc. (EDR) is authorized to grant rights for commercial production of maps by The Sanborn Library LLC, the copyright holder for the collection.

Site Name:	Staten Island North Shore BRT
Address:	Bay Street and Richmond Terrace
City, ST, ZIP:	Staten Island, NY 10301
Client:	STV Inc.
EDR Inquiry:	5814082.1
Order Date:	10/07/2019
Certification #:	261E-4C70-9176
Copyright	1989

This Certified Sanborn Map combines the following sheets.
Outlined areas indicate map sheets within the collection.

0 Feet 150 300 600



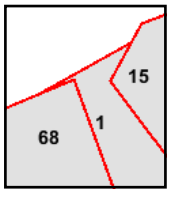

Volume 1, Sheet 68
Volume 1, Sheet 15
Volume 1, Sheet 1

N

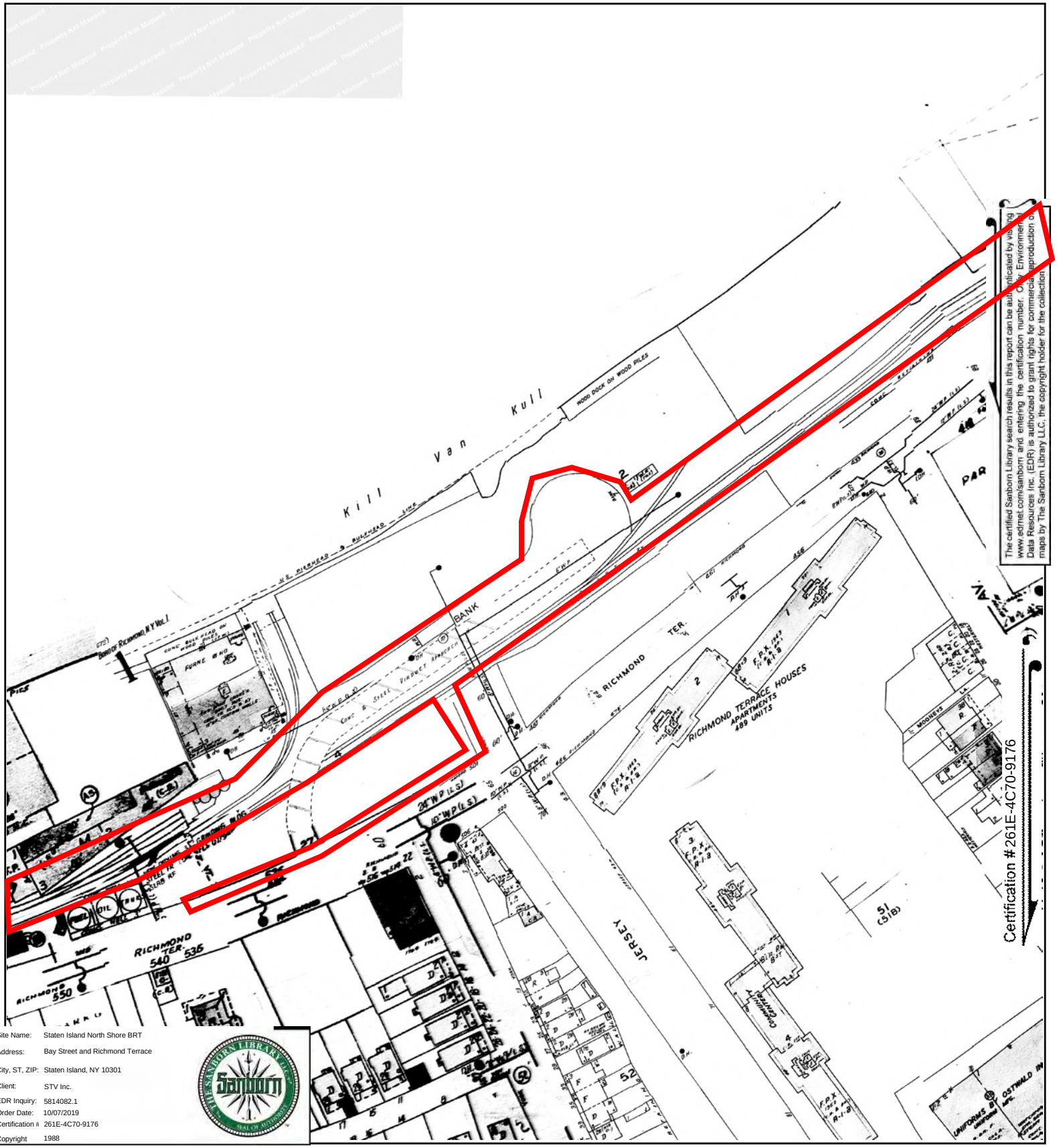

The certified Sanborn Library search results in this report can be authenticated by visiting www.edrnet.com/sanborn and entering the certification number. Only Environmental Data Resources Inc. (EDR) is authorized to grant rights for commercial reproduction of maps by The Sanborn Library LLC, the copyright holder for the collection.

Site Name:	Staten Island North Shore BRT
Address:	Bay Street and Richmond Terrace
City, ST, ZIP:	Staten Island, NY 10301
Client:	STV Inc.
EDR Inquiry:	5814082.1
Order Date:	10/07/2019
Certification #:	261E-4C70-9176
Copyright	1988

This Certified Sanborn Map combines the following sheets.
Outlined areas indicate map sheets within the collection.



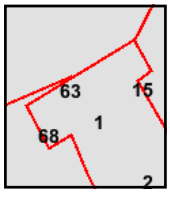

Volume 1, Sheet 1
Volume 10, Sheet 63
Volume 1, Sheet 68
Volume 1, Sheet 15

0 Feet 150 300 600

N

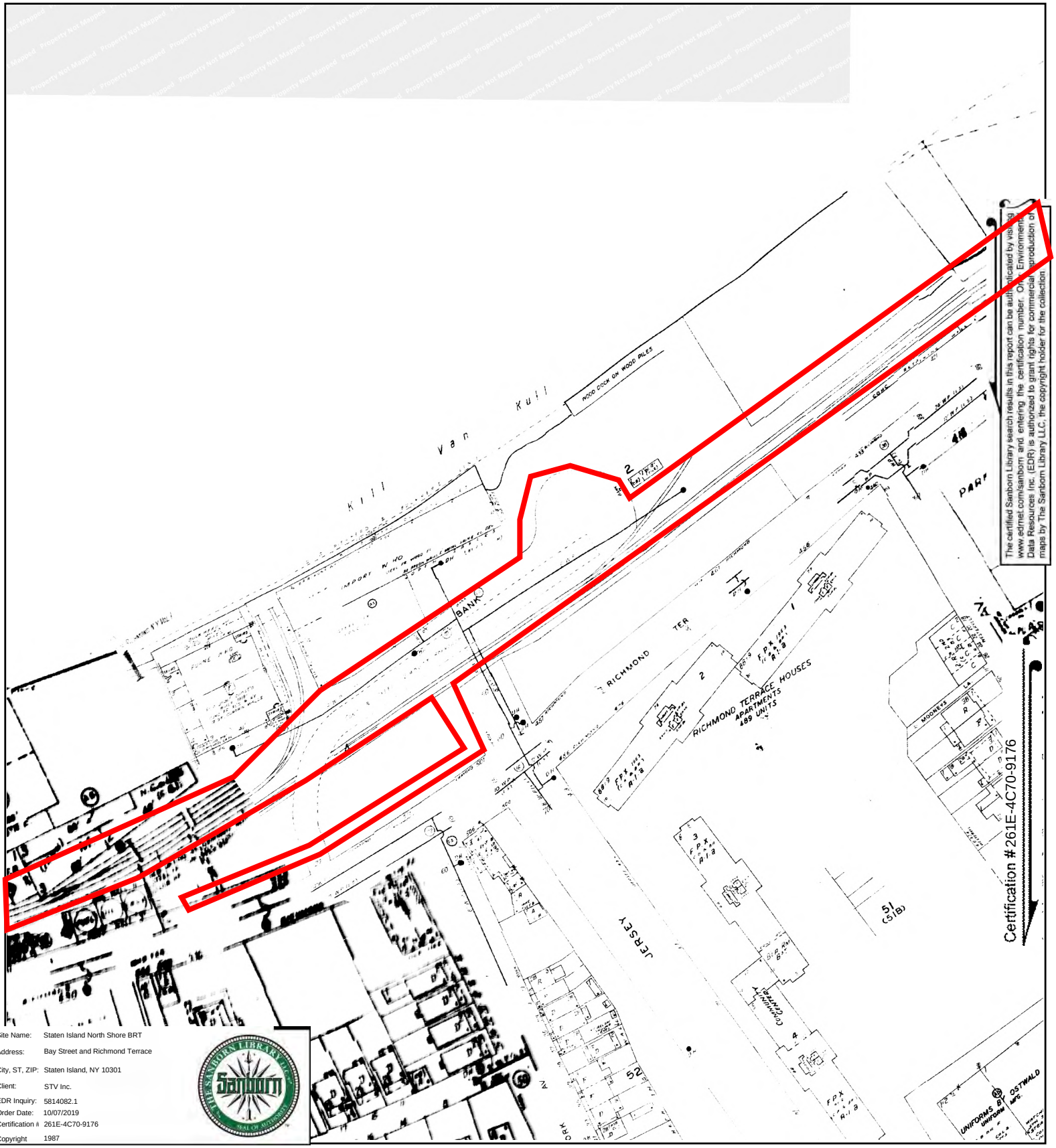

The certified Sanborn Library search results in this report can be authenticated by visiting www.edrnet.com/sanborn and entering the certification number. Only Environmental Data Resources Inc. (EDR) is authorized to grant rights for commercial reproduction of maps by The Sanborn Library LLC, the copyright holder for the collection.

Site Name:	Staten Island North Shore BRT
Address:	Bay Street and Richmond Terrace
City, ST, ZIP:	Staten Island, NY 10301
Client:	STV Inc.
EDR Inquiry:	5814082.1
Order Date:	10/07/2019
Certification #:	261E-4C70-9176
Copyright	1987

This Certified Sanborn Map combines the following sheets.
Outlined areas indicate map sheets within the collection.

0 Feet 150 300 600



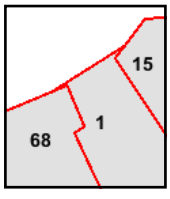

Volume 1, Sheet 68
Volume 1, Sheet 15
Volume 1, Sheet 1

N

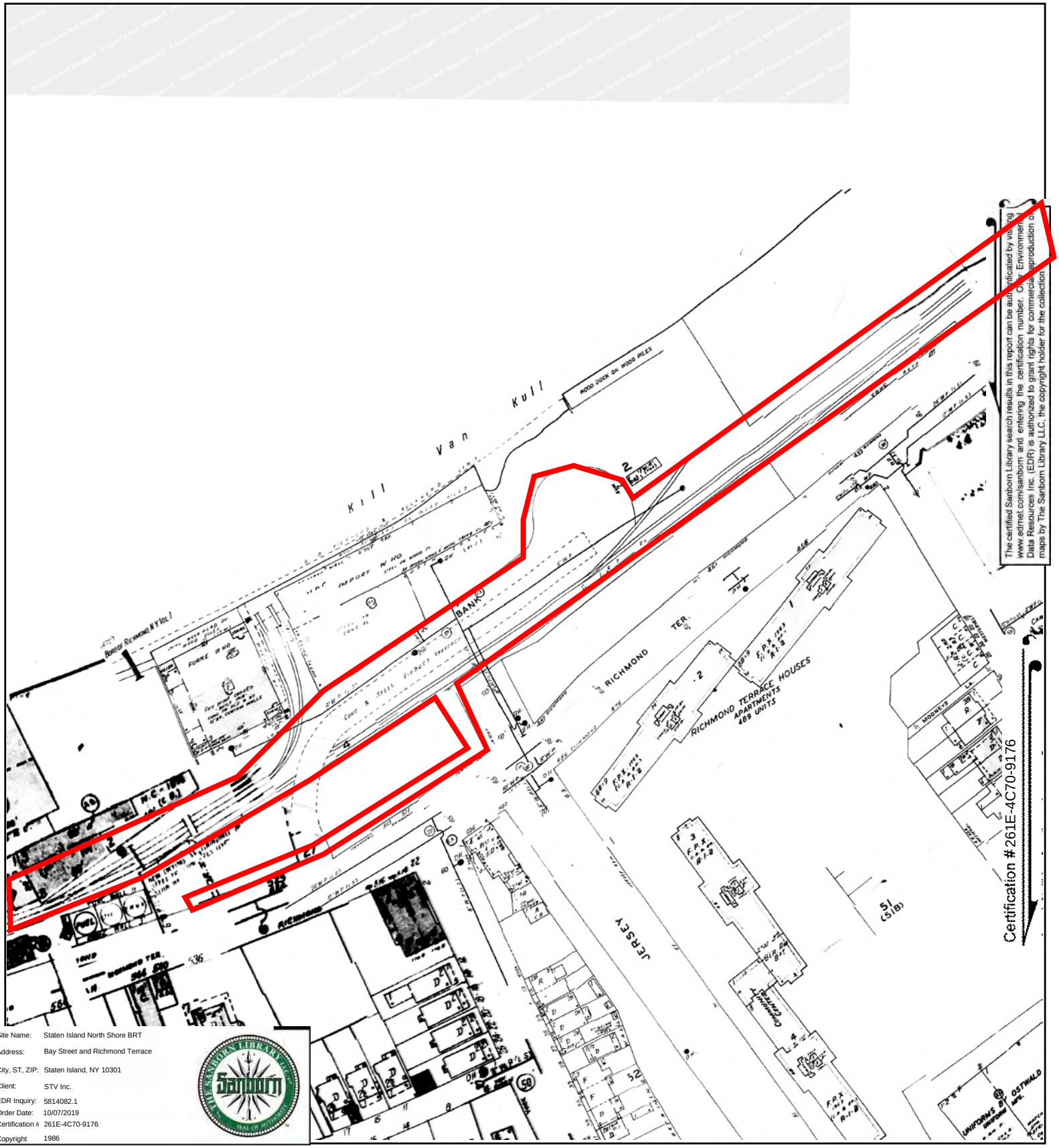

The certified Sanborn Library search results in this report can be authenticated by visiting www.edrnet.com/sanborn and entering the certification number. Only Environmental Data Resources Inc. (EDR) is authorized to grant rights for commercial reproduction of maps by The Sanborn Library LLC, the copyright holder for the collection.

Site Name:	Staten Island North Shore BRT
Address:	Bay Street and Richmond Terrace
City, ST, ZIP:	Staten Island, NY 10301
Client:	STV Inc.
EDR Inquiry:	5814082.1
Order Date:	10/07/2019
Certification #:	261E-4C70-9176
Copyright	1986

This Certified Sanborn Map combines the following sheets.
Outlined areas indicate map sheets within the collection.

0 Feet 150 300 600



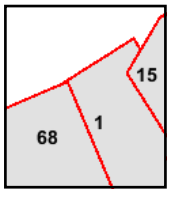

Volume 1, Sheet 68
Volume 1, Sheet 15
Volume 1, Sheet 1

N

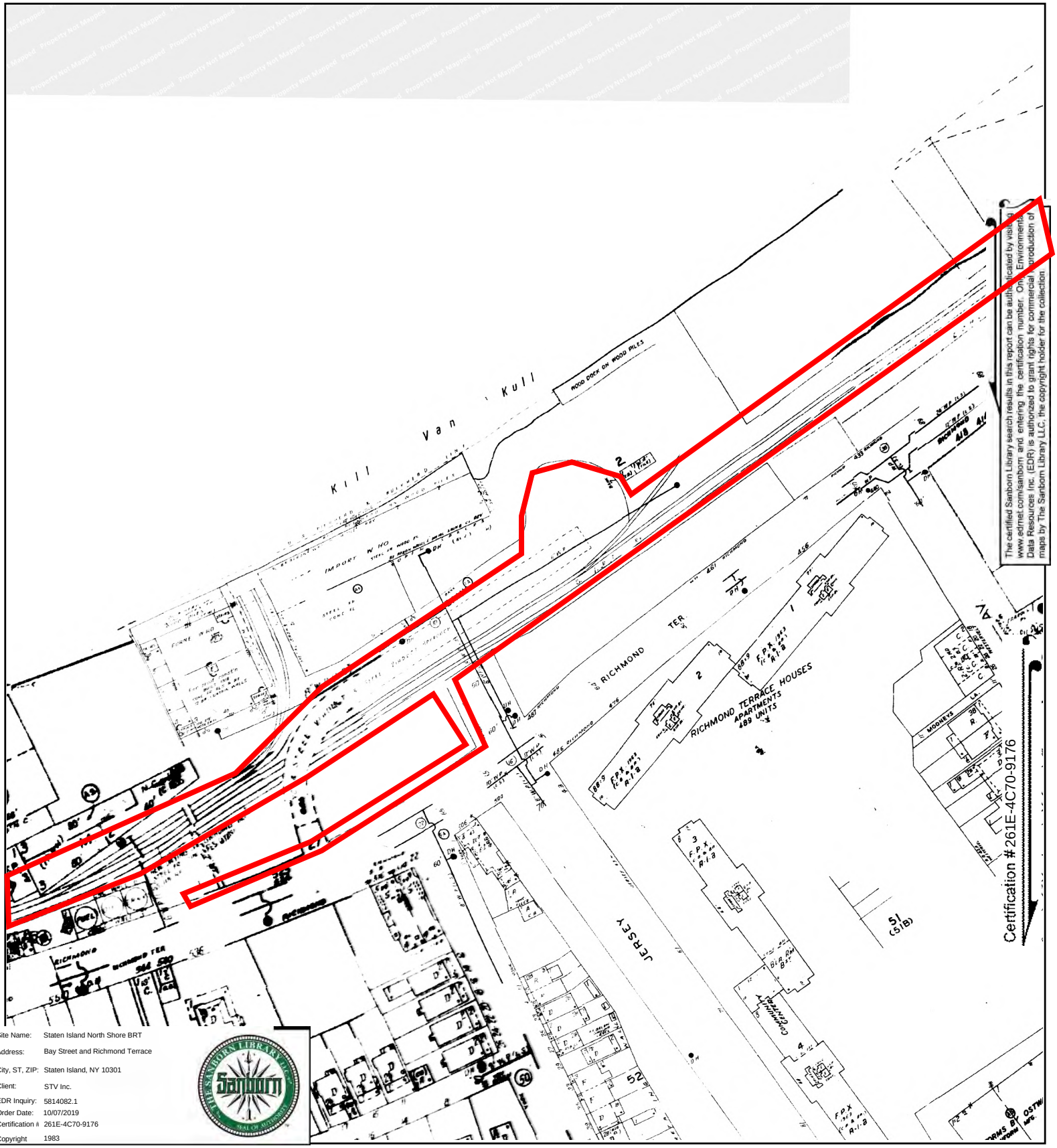

The certified Sanborn Library search results in this report can be authenticated by visiting www.edrnet.com/sanborn and entering the certification number. Only Environmental Data Resources Inc. (EDR) is authorized to grant rights for commercial production of maps by The Sanborn Library LLC, the copyright holder for the collection.

Site Name:	Staten Island North Shore BRT
Address:	Bay Street and Richmond Terrace
City, ST, ZIP:	Staten Island, NY 10301
Client:	STV Inc.
EDR Inquiry:	5814082.1
Order Date:	10/07/2019
Certification #:	261E-4C70-9176
Copyright	1983

This Certified Sanborn Map combines the following sheets.
Outlined areas indicate map sheets within the collection.

0 Feet 150 300 600



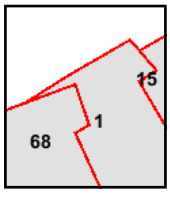

Volume 1, Sheet 1
Volume 1, Sheet 15
Volume 1, Sheet 68

N

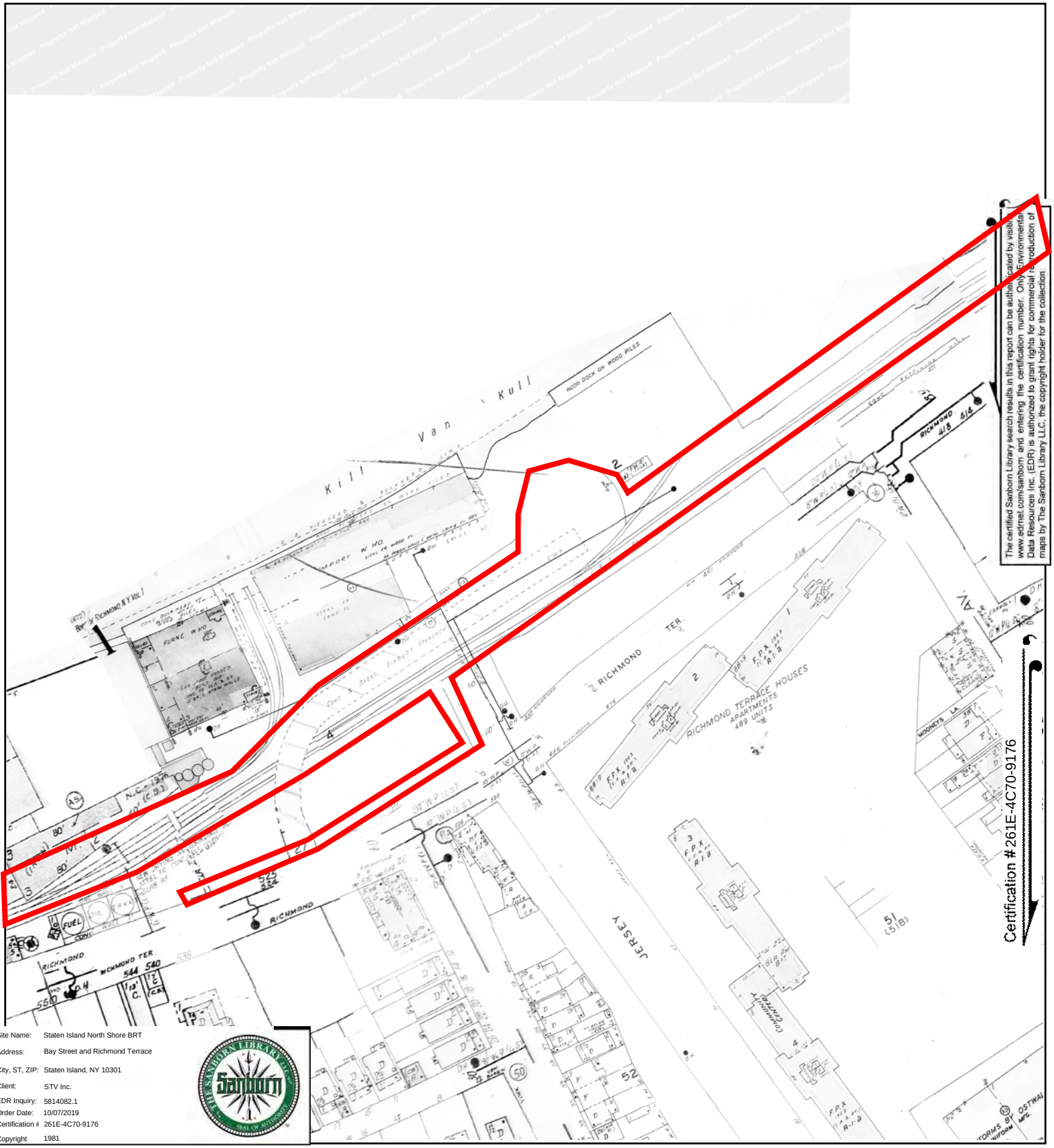

The certified Sanborn Library search results in this report can be authenticated by visiting www.edrnet.com/sanborn and entering the certification number. Only Environmental Data Resources Inc. (EDR) is authorized to grant rights for commercial reproduction of maps by The Sanborn Library LLC, the copyright holder for the collection.

Site Name:	Staten Island North Shore BRT
Address:	Bay Street and Richmond Terrace
City, ST, ZIP:	Staten Island, NY 10301
Client:	STV Inc.
EDR Inquiry:	5814082.1
Order Date:	10/07/2019
Certification #:	261E-4C70-9176
Copyright	1981

This Certified Sanborn Map combines the following sheets.
Outlined areas indicate map sheets within the collection.

0 Feet 150 300 600



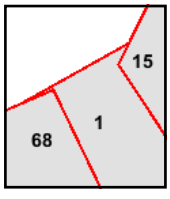

Volume 1, Sheet 68
Volume 1, Sheet 15
Volume 1, Sheet 1

N

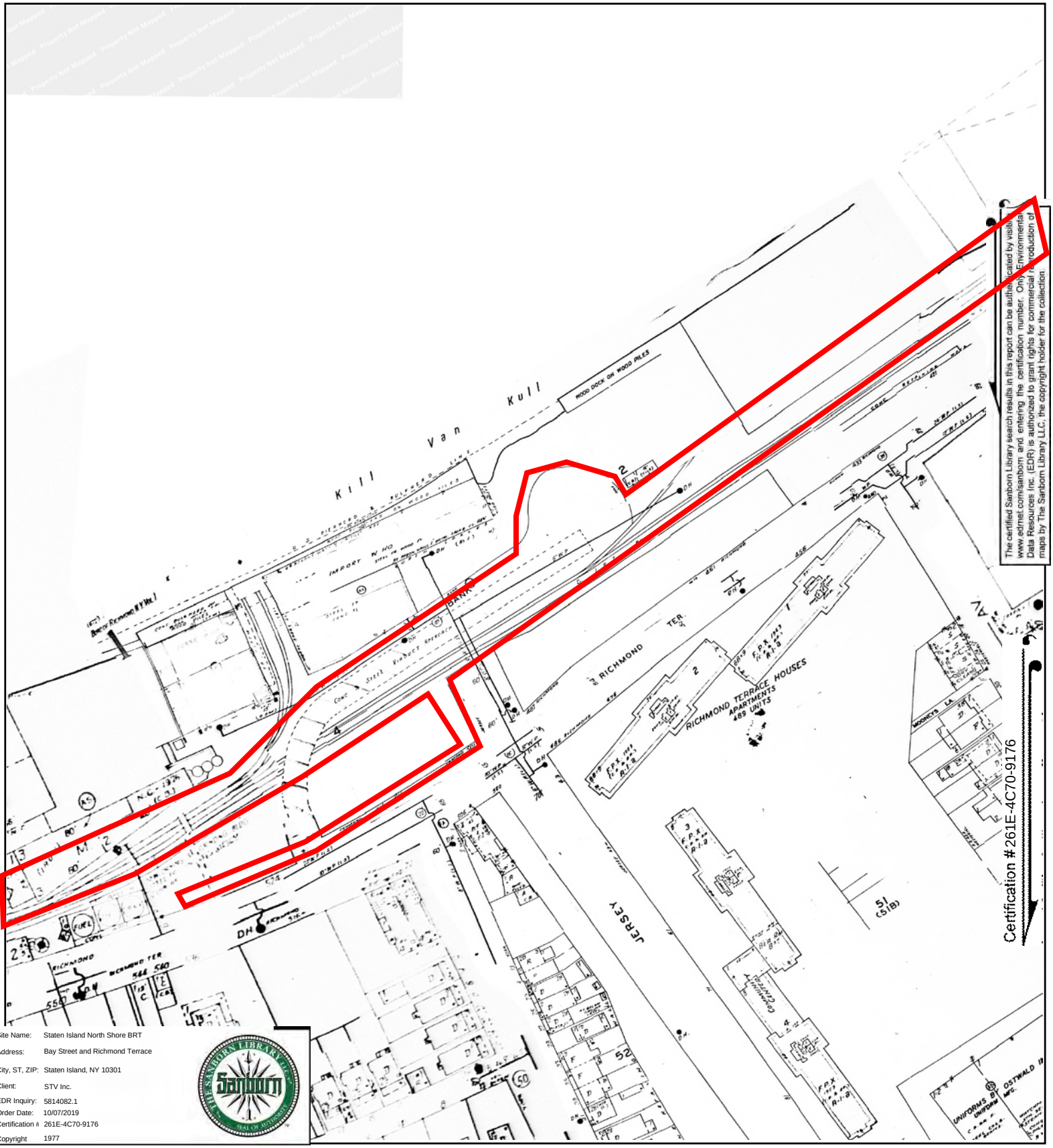

The certified Sanborn Library search results in this report can be authenticated by visiting www.edrnet.com/sanborn and entering the certification number. Only Environmental Data Resources Inc. (EDR) is authorized to grant rights for commercial reproduction of maps by The Sanborn Library LLC, the copyright holder for the collection.

Site Name:	Staten Island North Shore BRT
Address:	Bay Street and Richmond Terrace
City, ST, ZIP:	Staten Island, NY 10301
Client:	STV Inc.
EDR Inquiry:	5814082.1
Order Date:	10/07/2019
Certification #:	261E-4C70-9176
Copyright	1977

This Certified Sanborn Map combines the following sheets.
Outlined areas indicate map sheets within the collection.

0 Feet 150 300 600



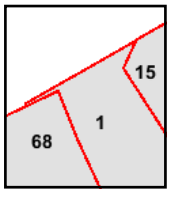

Volume 1, Sheet 68
Volume 1, Sheet 15
Volume 1, Sheet 1

N

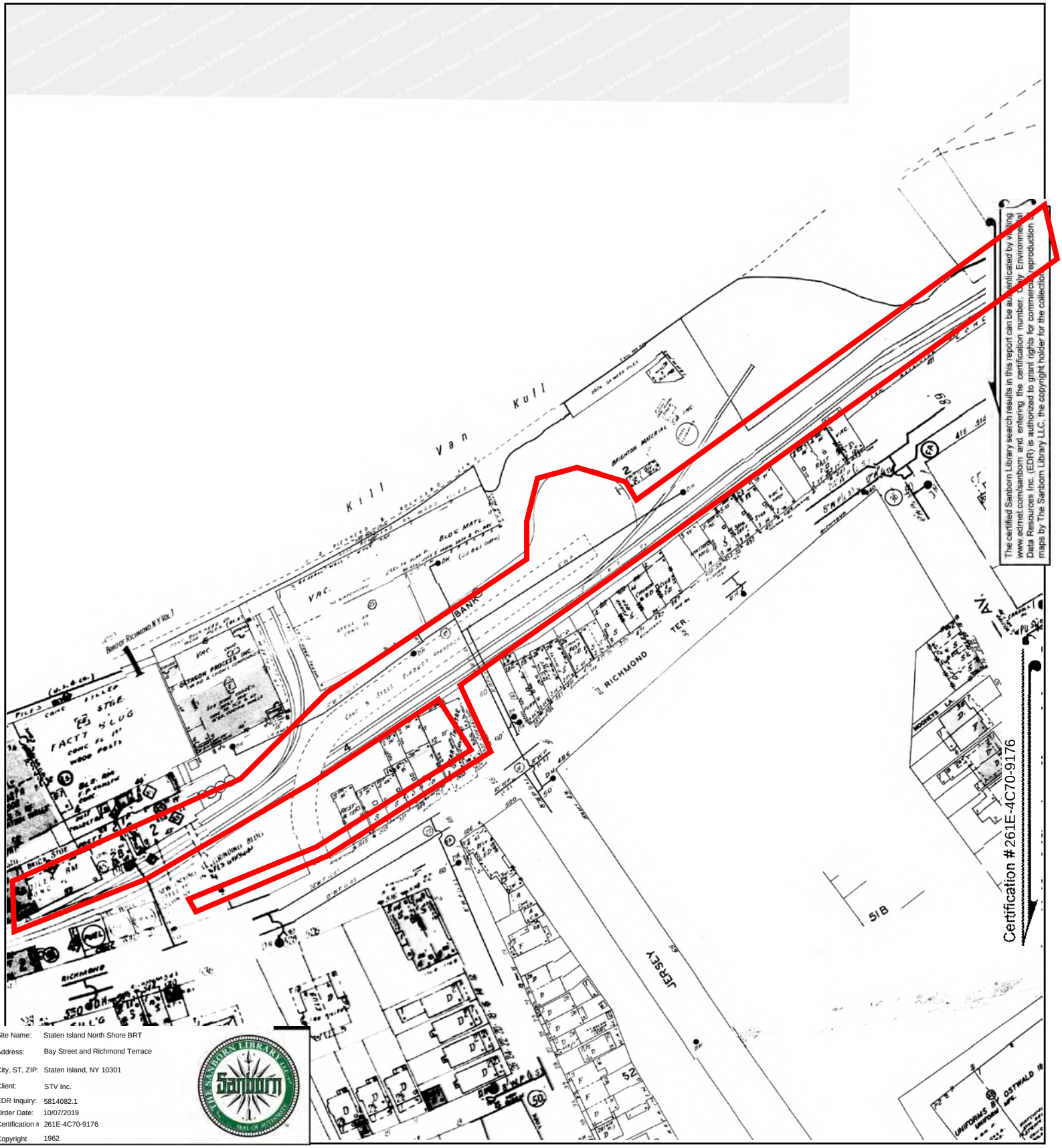

Site Name:	Staten Island North Shore BRT
Address:	Bay Street and Richmond Terrace
City, ST, ZIP:	Staten Island, NY 10301
Client:	STV Inc.
EDR Inquiry:	5814082.1
Order Date:	10/07/2019
Certification #:	261E-4C70-9176
Copyright	1962

This Certified Sanborn Map combines the following sheets.
Outlined areas indicate map sheets within the collection.

0 Feet 150 300 600



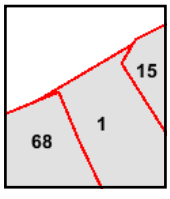

Volume 1, Sheet 15
Volume 1, Sheet 68
Volume 1, Sheet 1

N

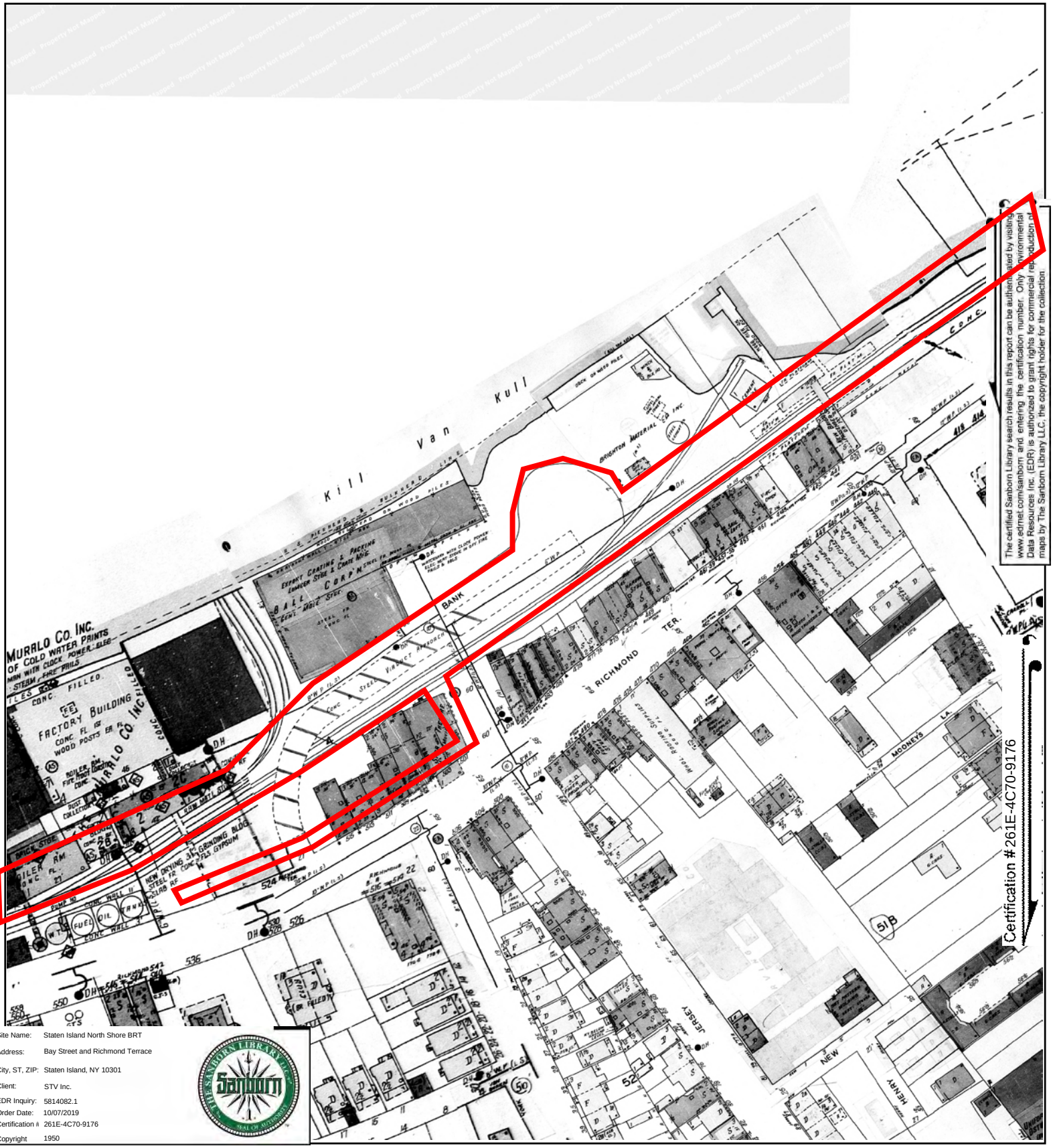

The certified Sanborn Library search results in this report can be authenticated by visiting www.edrnet.com/sanborn and entering the certification number. Only Environmental Data Resources Inc. (EDR) is authorized to grant rights for commercial reproduction of maps by The Sanborn Library LLC, the copyright holder for the collection.

Site Name: Staten Island North Shore BRT
Address: Bay Street and Richmond Terrace
City, ST, ZIP: Staten Island, NY 10301
Client: STV Inc.
EDR Inquiry: 5814082.1
Order Date: 10/07/2019
Certification #: 261E-4C70-9176
Copyright: 1950

This Certified Sanborn Map combines the following sheets.
Outlined areas indicate map sheets within the collection.

0 Feet 150 300 600



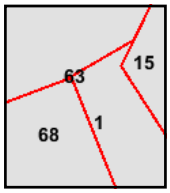

Volume 10, Sheet 63
Volume 1, Sheet 68
Volume 1, Sheet 15
Volume 1, Sheet 1

N

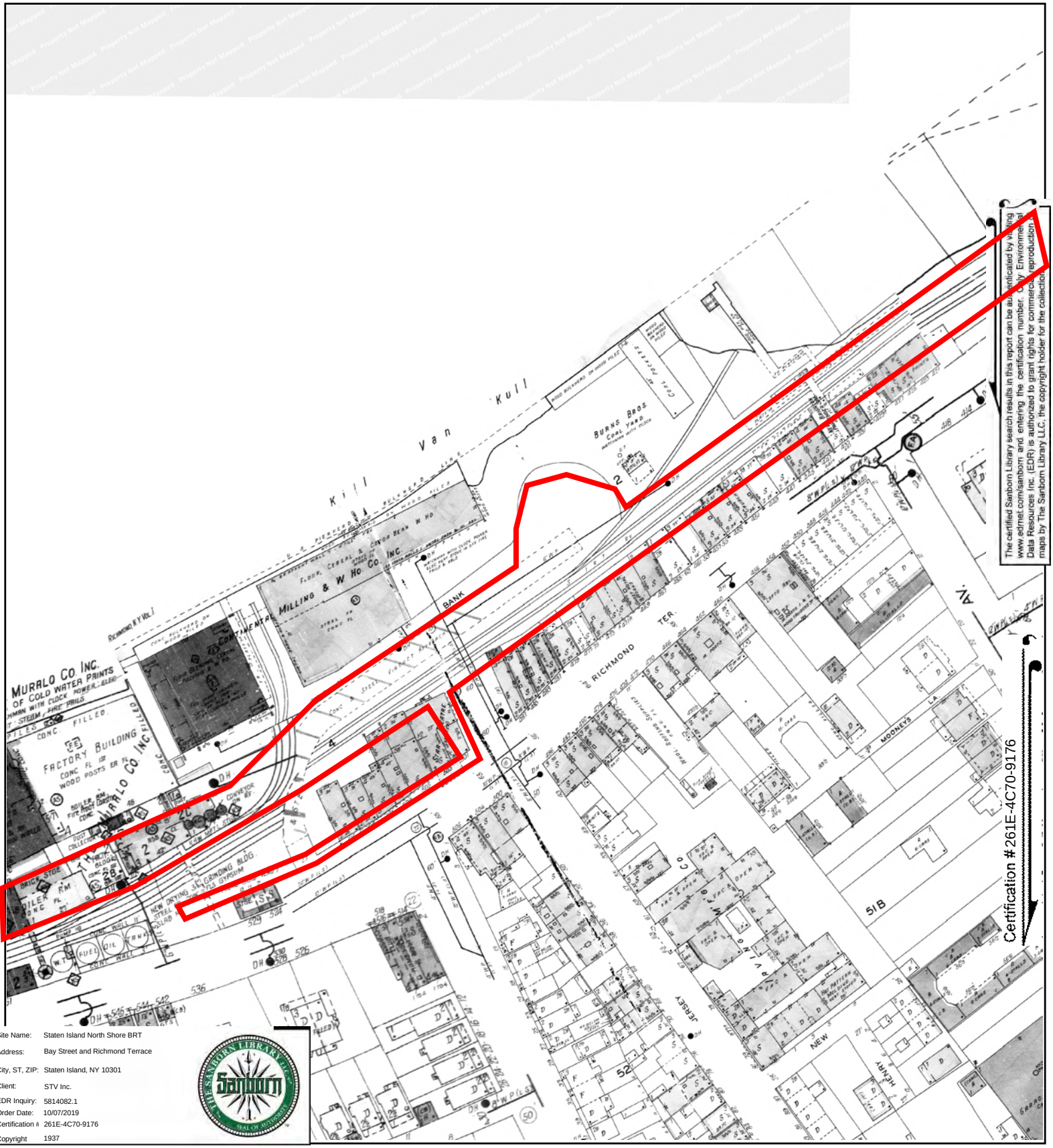

The certified Sanborn Library search results in this report can be authenticated by visiting www.edrnet.com/sanborn and entering the certification number. Only Environmental Data Resources Inc. (EDR) is authorized to grant rights for commercial reproduction of maps by The Sanborn Library LLC, the copyright holder for the collection.

Site Name:	Staten Island North Shore BRT
Address:	Bay Street and Richmond Terrace
City, ST, ZIP:	Staten Island, NY 10301
Client:	STV Inc.
EDR Inquiry:	5814082.1
Order Date:	10/07/2019
Certification #:	261E-4C70-9176
Copyright	1937

This Certified Sanborn Map combines the following sheets.
Outlined areas indicate map sheets within the collection.

0 Feet 150 300 600



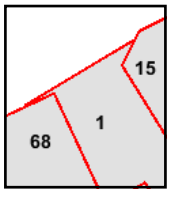

Volume 1, Sheet 68
Volume 1, Sheet 15
Volume 1, Sheet 1

N

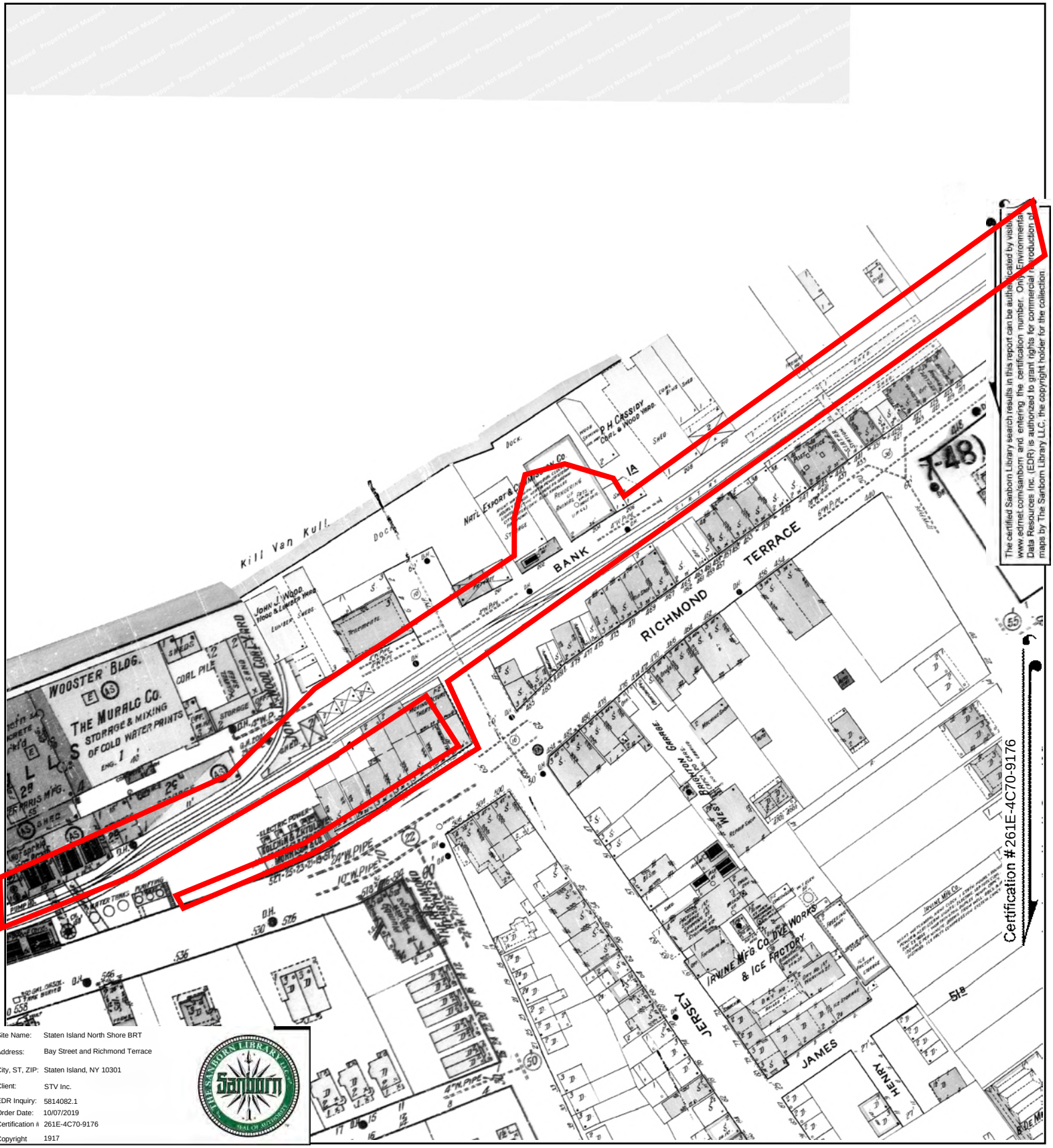

Site Name:	Staten Island North Shore BRT
Address:	Bay Street and Richmond Terrace
City, ST, ZIP:	Staten Island, NY 10301
Client:	STV Inc.
EDR Inquiry:	5814082.1
Order Date:	10/07/2019
Certification #	261E-4C70-9176
Copyright	1917

This Certified Sanborn Map combines the following sheets.
Outlined areas indicate map sheets within the collection.

0 Feet 150 300 600



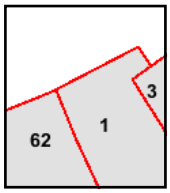

Volume 1, Sheet 62
Volume 1, Sheet 3
Volume 1, Sheet 1

N

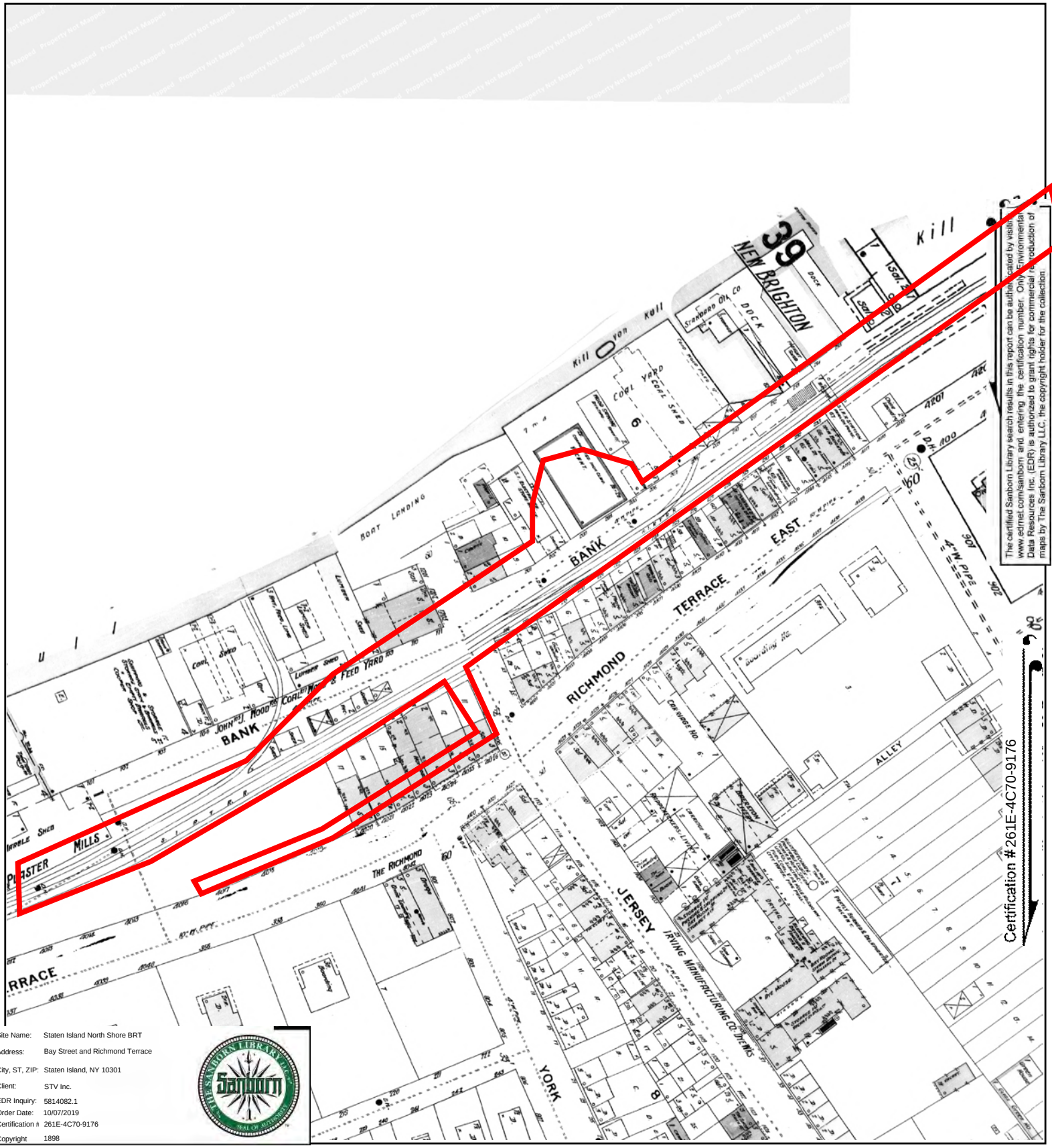

The certified Sanborn Library search results in this report can be authenticated by visiting www.edrnet.com/sanborn and entering the certification number. Only Environmental Data Resources Inc. (EDR) is authorized to grant rights for commercial reproduction of maps by The Sanborn Library LLC, the copyright holder for the collection.

Site Name:	Staten Island North Shore BRT
Address:	Bay Street and Richmond Terrace
City, ST, ZIP:	Staten Island, NY 10301
Client:	STV Inc.
EDR Inquiry:	5814082.1
Order Date:	10/07/2019
Certification #	261E-4C70-9176
Copyright	1898

This Certified Sanborn Map combines the following sheets.
Outlined areas indicate map sheets within the collection.

0 Feet 150 300 600



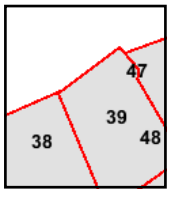

Volume 1, Sheet 39
Volume 1, Sheet 38
Volume 1, Sheet 47

N

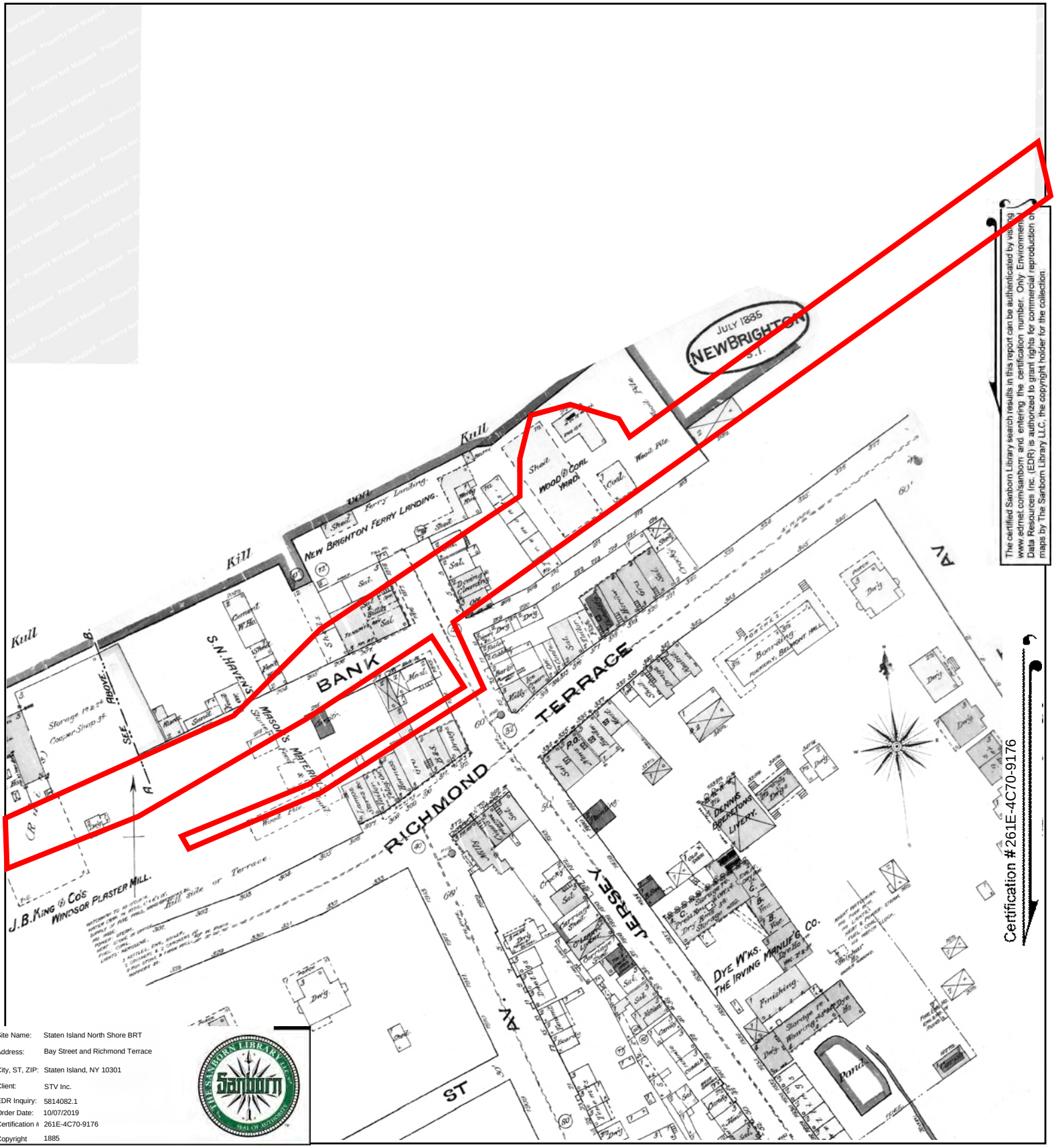

The certified Sanborn Library search results in this report can be authenticated by visiting www.edrnet.com/sanborn and entering the certification number. Only Environmental Data Resources Inc. (EDR) is authorized to grant rights for commercial reproduction of maps by The Sanborn Library LLC, the copyright holder for the collection.

Site Name:	Staten Island North Shore BRT
Address:	Bay Street and Richmond Terrace
City, ST, ZIP:	Staten Island, NY 10301
Client:	STV Inc.
EDR Inquiry:	5814082.1
Order Date:	10/07/2019
Certification #	261E-4C70-9176
Copyright	1885

This Certified Sanborn Map combines the following sheets.
Outlined areas indicate map sheets within the collection.

0 Feet 150 300 600

Volume 1, Sheet 2

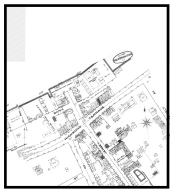

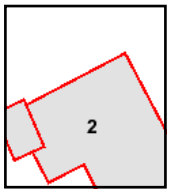

N

Staten Island North Shore BRT
Bay Street and Richmond Terrace
Staten Island, NY 10301

Inquiry Number: 5814082.1
October 07, 2019

Certified Sanborn® Map Report

6 Armstrong Road, 4th floor
Shelton, CT 06484
Toll Free: 800.352.0050
www.edrnet.com

Site Name: Staten Island North Shore BRT
Address: Bay Street and Richmond Terrace
City, ST, ZIP: Staten Island, NY 10301
Client: STV Inc.
EDR Inquiry: 5814082.1
Order Date: 10/07/2019
Certification #: 261E-4C70-9176
Copyright 2007

The certified Sanborn Library search results in this report can be authenticated by visiting www.edrnet.com/sanborn and entering the certification number. Only Environmental Data Resources Inc. (EDR) is authorized to grant rights for commercial reproduction of maps by The Sanborn Library LLC, the copyright holder for the collection.

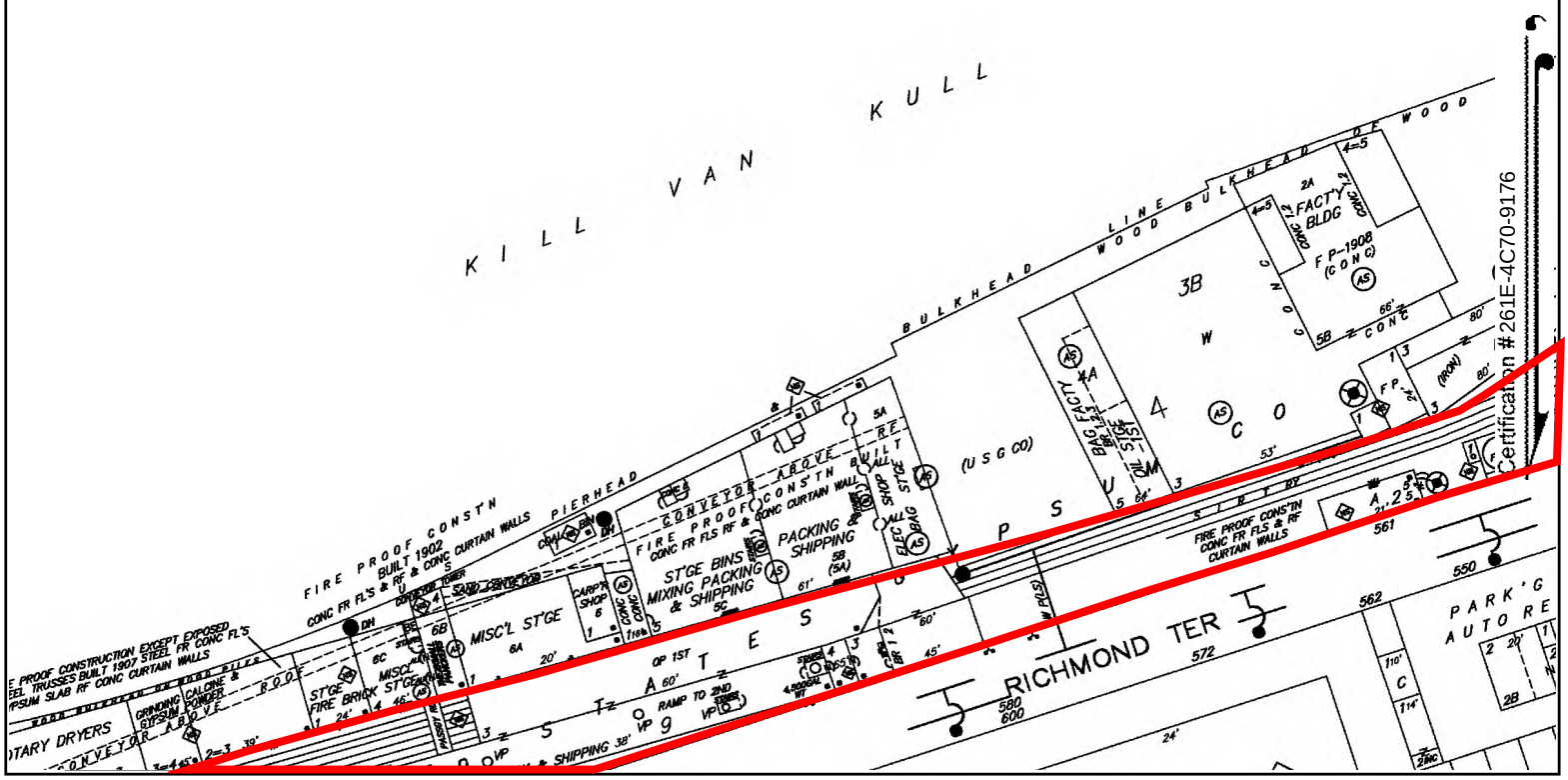

This Certified Sanborn Map combines the following sheets.
Outlined areas indicate map sheets within the collection.

0 Feet 150 300 600



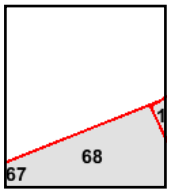

Volume 1, Sheet 68

N

Site Name: Staten Island North Shore BRT
Address: Bay Street and Richmond Terrace
City, ST, ZIP: Staten Island, NY 10301
Client: STV Inc.
EDR Inquiry: 5814082.1
Order Date: 10/07/2019
Certification #: 261E-4C70-9176
Copyright 2006

The certified Sanborn Library search results in this report can be authenticated by visiting www.edrnet.com/sanborn and entering the certification number. Only Environmental Data Resources Inc. (EDR) is authorized to grant rights for commercial reproduction of maps by The Sanborn Library LLC, the copyright holder for the collection.

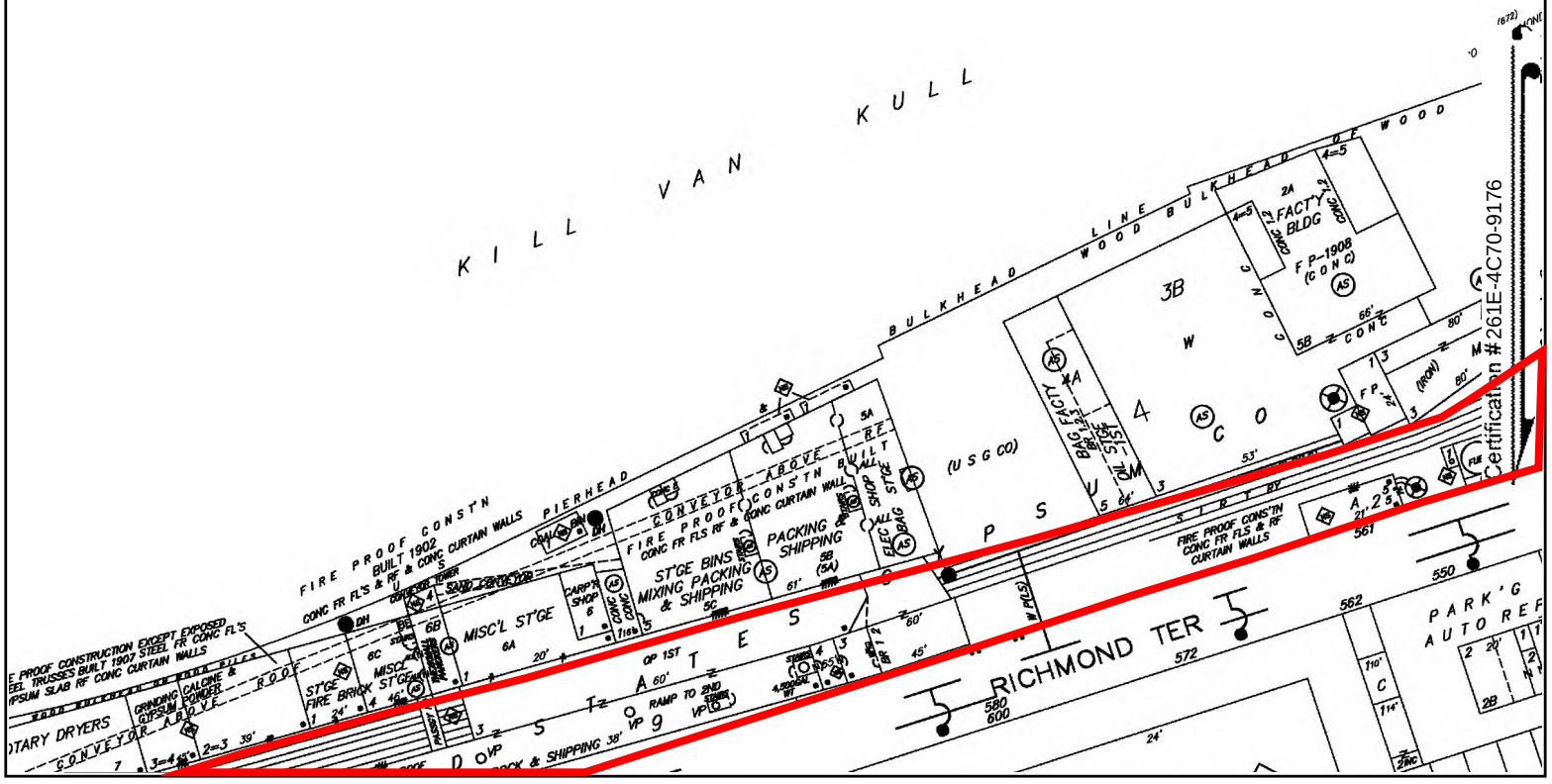

This Certified Sanborn Map combines the following sheets.
Outlined areas indicate map sheets within the collection.

0 Feet 150 300 600



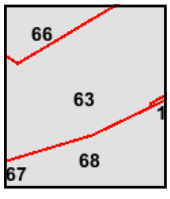

Volume 10, Sheet 66
Volume 10, Sheet 63
Volume 1, Sheet 68

N

Site Name: Staten Island North Shore BRT
Address: Bay Street and Richmond Terrace
City, ST, ZIP: Staten Island, NY 10301
Client: STV Inc.
EDR Inquiry: 5814082.1
Order Date: 10/07/2019
Certification #: 261E-4C70-9176
Copyright: 2005

The certified Sanborn Library search results in this report can be authenticated by visiting www.edrnet.com/sanborn and entering the certification number. Only Environmental Data Resources Inc. (EDR) is authorized to grant rights for commercial reproduction of maps by The Sanborn Library LLC, the copyright holder for the collection.

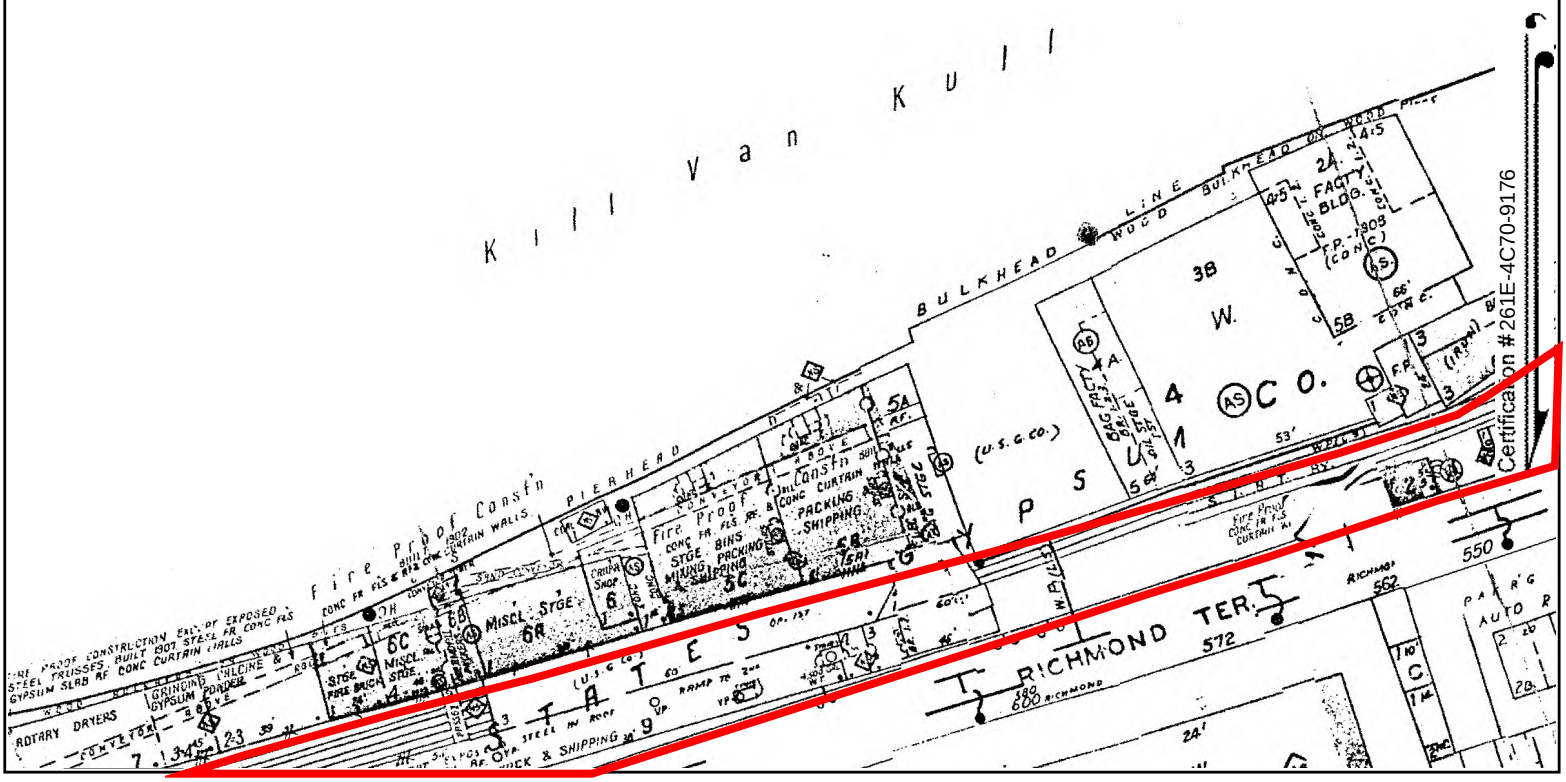

This Certified Sanborn Map combines the following sheets.
Outlined areas indicate map sheets within the collection.

0 Feet 150 300 600



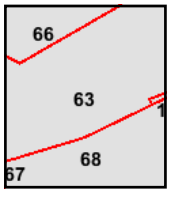

Volume 1, Sheet 68
Volume 10, Sheet 66
Volume 10, Sheet 63

Site Name: Staten Island North Shore BRT
Address: Bay Street and Richmond Terrace
City, ST, ZIP: Staten Island, NY 10301
Client: STV Inc.
EDR Inquiry: 5814082.1
Order Date: 10/07/2019
Certification #: 261E-4C70-9176
Copyright: 2004

The certified Sanborn Library search results in this report can be authenticated by visiting www.edrnet.com/sanborn and entering the certification number. Only Environmental Data Resources Inc. (EDR) is authorized to grant rights for commercial reproduction of maps by The Sanborn Library LLC, the copyright holder for the collection.

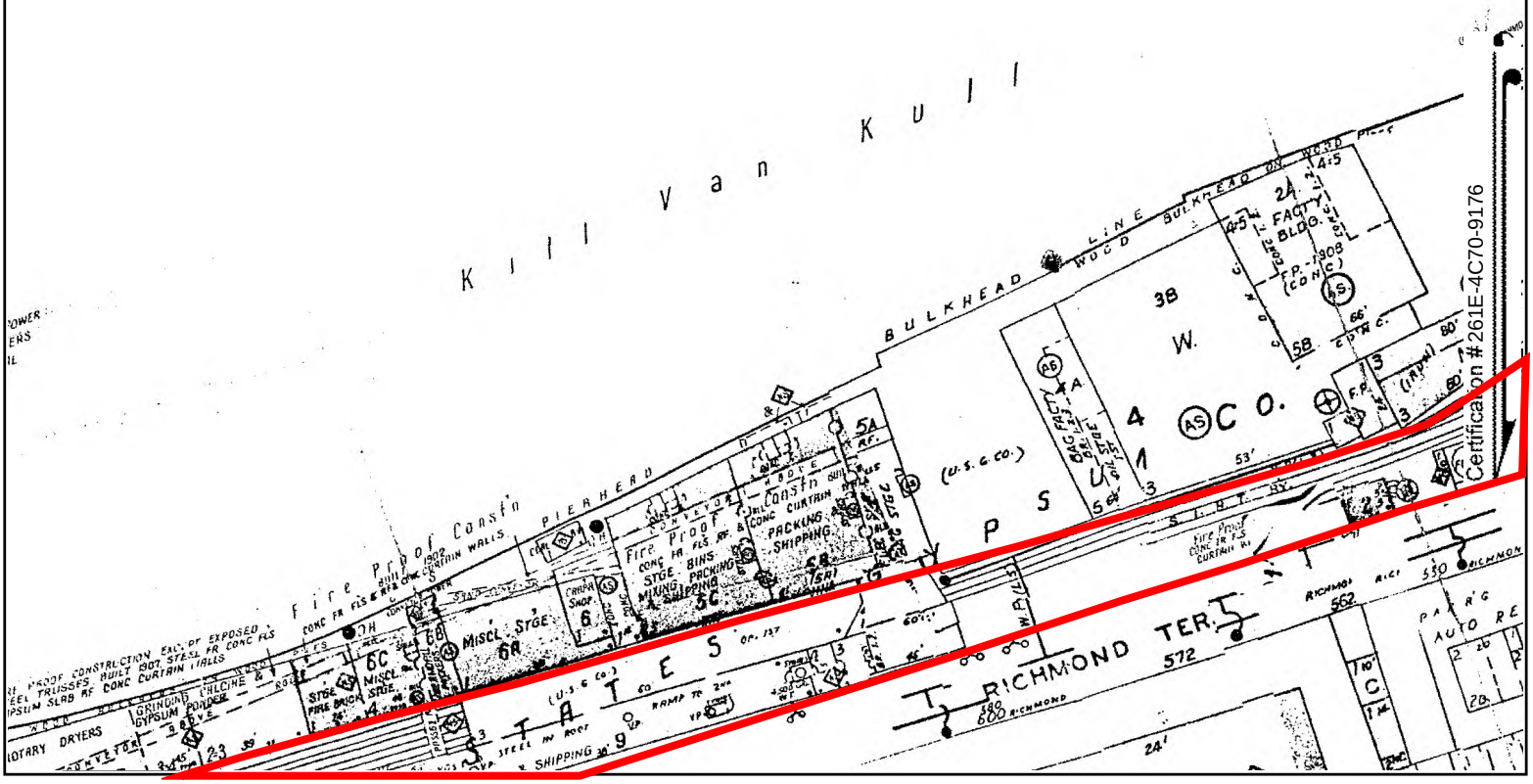

This Certified Sanborn Map combines the following sheets.
Outlined areas indicate map sheets within the collection.

0 Feet 150 300 600



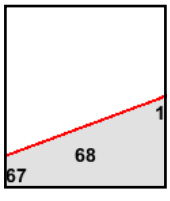

Volume 1, Sheet 68

N

Certified Sanborn® Map

2003

Site Name:	Staten Island North Shore BRT
Address:	Bay Street and Richmond Terrace
City, ST, ZIP:	Staten Island, NY 10301
Client:	STV Inc.
EDR Inquiry:	5814082.1
Order Date:	10/07/2019
Certification #	261E-4C70-9176
Copyright	2003

The certified Sanborn Library search results in this report can be authenticated by visiting www.edrnet.com/sanborn, and entering the certification number. Only Environmental Data Resources Inc. (EDR) is authorized to grant rights for commercial reproduction of maps by The Sanborn Library LLC, the copyright holder for the collection.

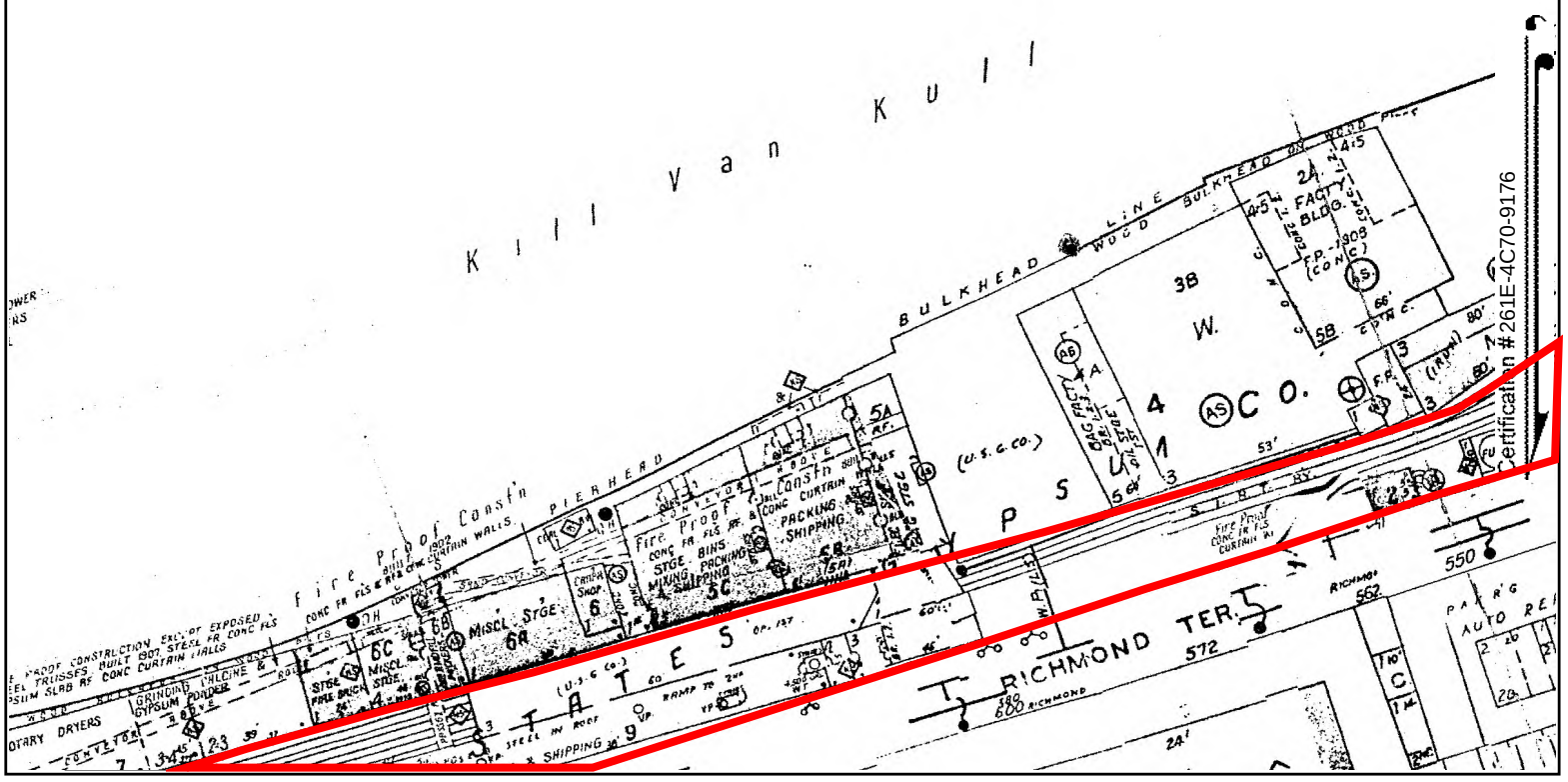

This Certified Sanborn Map combines the following sheets.
Outlined areas indicate map sheets within the collection.

0 Feet 150 300 600



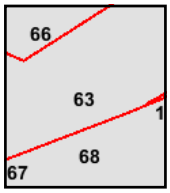

Volume 1, Sheet 68
Volume 10, Sheet 66
Volume 10, Sheet 63

N

Certified Sanborn® Map

2002

Site Name: Staten Island North Shore BRT
Address: Bay Street and Richmond Terrace
City, ST, ZIP: Staten Island, NY 10301
Client: STV Inc.
EDR Inquiry: 5814082.1
Order Date: 10/07/2019
Certification #: 261E-4C70-9176
Copyright 2002

The certified Sanborn Library search results in this report can be authenticated by visiting www.edrnet.com/sanborn, and entering the certification number. Only Environmental Data Resources Inc. (EDR) is authorized to grant rights for commercial reproduction of maps by The Sanborn Library LLC, the copyright holder for the collection.

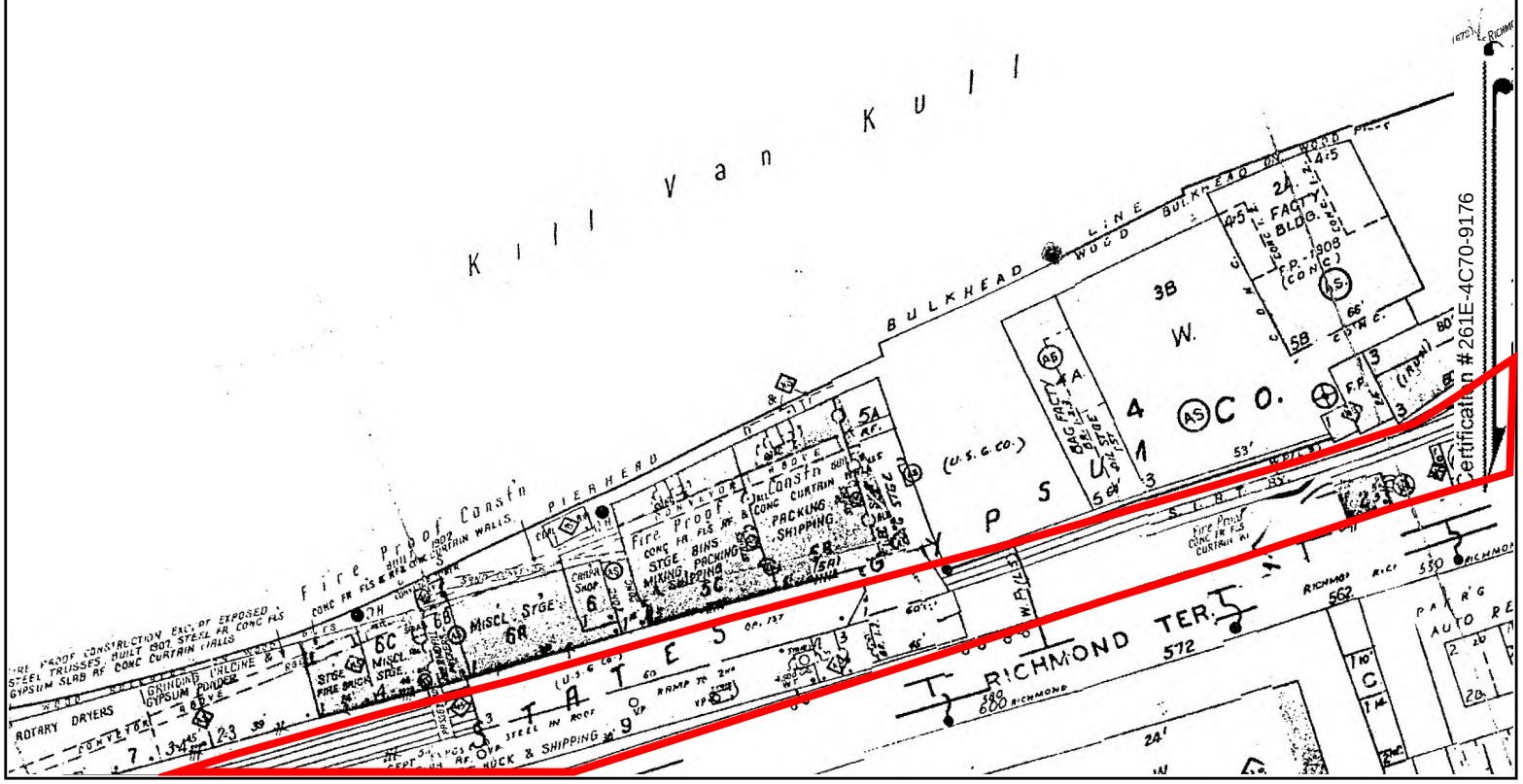

This Certified Sanborn Map combines the following sheets.
Outlined areas indicate map sheets within the collection.

0 Feet 150 300 600



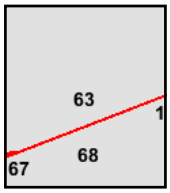

Volume 10, Sheet 63
Volume 1, Sheet 68

N

Certified Sanborn® Map

2001

Site Name: Staten Island North Shore BRT
Address: Bay Street and Richmond Terrace
City, ST, ZIP: Staten Island, NY 10301
Client: STV Inc.
EDR Inquiry: 5814082.1
Order Date: 10/07/2019
Certification #: 261E-4C70-9176
Copyright 2001

The certified Sanborn Library search results in this report can be authenticated by visiting www.edrnet.com/sanborn and entering the certification number. Only Environmental Data Resources Inc. (EDR) is authorized to grant rights for commercial reproduction of maps by The Sanborn Library LLC, the copyright holder for the collection.

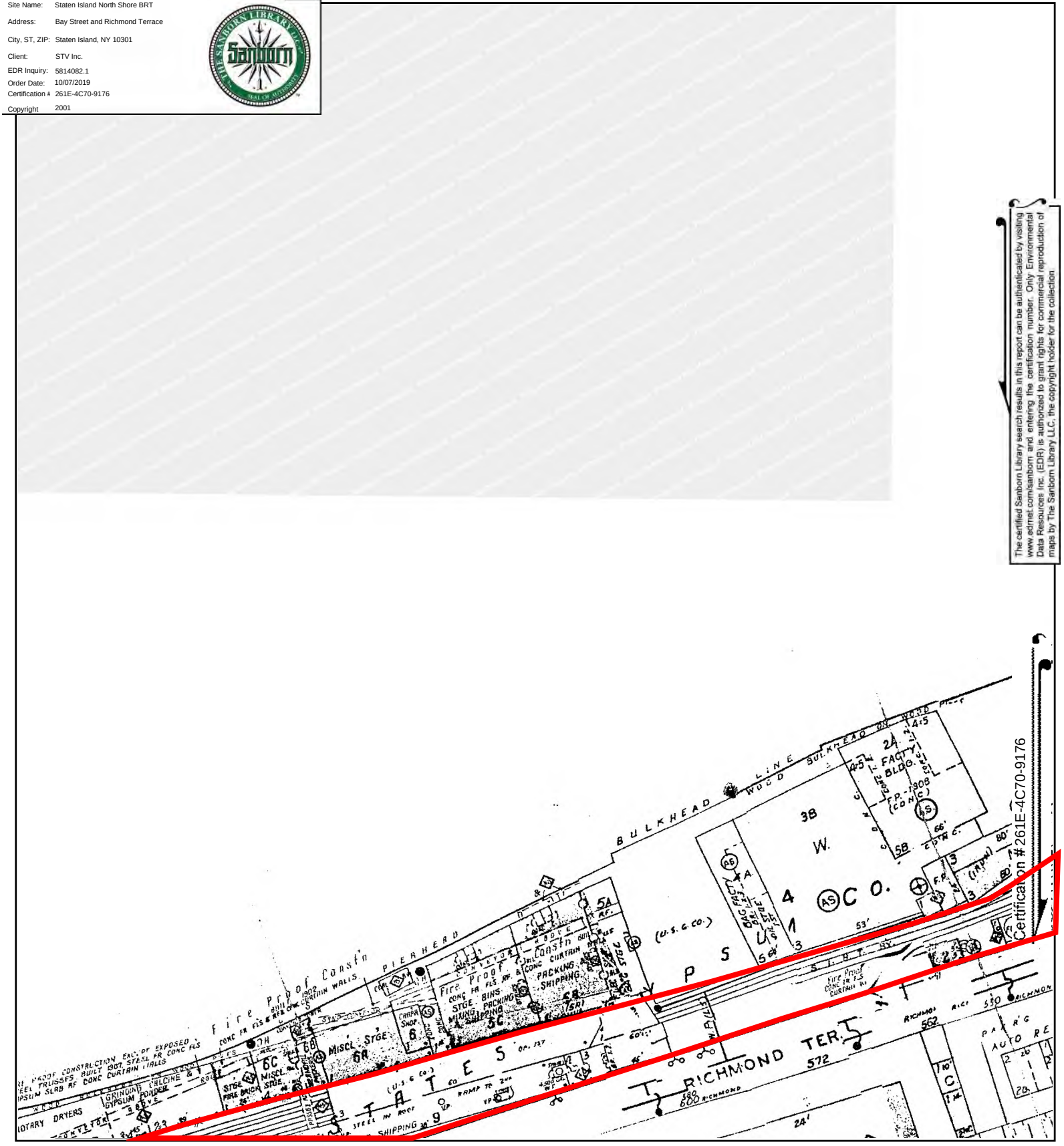

This Certified Sanborn Map combines the following sheets.
Outlined areas indicate map sheets within the collection.

0 Feet 150 300 600



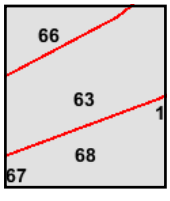

Volume 10, Sheet 66
Volume 10, Sheet 63
Volume 1, Sheet 68

N

Certified Sanborn® Map

1996

Site Name: Staten Island North Shore BRT
Address: Bay Street and Richmond Terrace
City, ST, ZIP: Staten Island, NY 10301
Client: STV Inc.
EDR Inquiry: 5814082.1
Order Date: 10/07/2019
Certification #: 261E-4C70-9176
Copyright 1996

The certified Sanborn Library search results in this report can be authenticated by visiting www.edrnet.com/sanborn and entering the certification number. Only Environmental Data Resources Inc. (EDR) is authorized to grant rights for commercial reproduction of maps by The Sanborn Library LLC, the copyright holder for the collection.

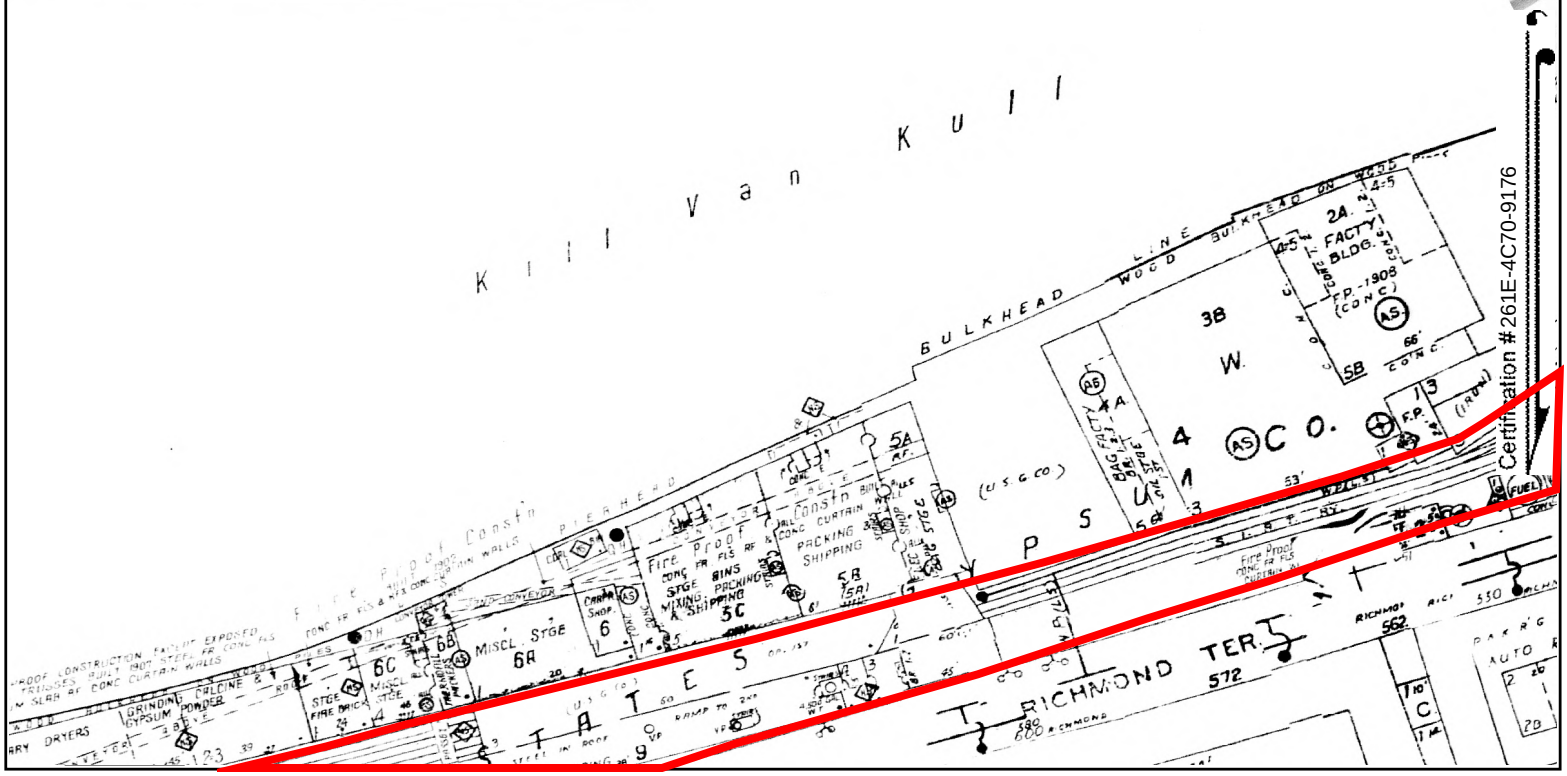

This Certified Sanborn Map combines the following sheets.
Outlined areas indicate map sheets within the collection.

0 Feet 150 300 600



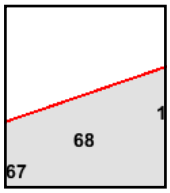

Volume 1, Sheet 68

N

Certified Sanborn® Map

1995

Site Name: Staten Island North Shore BRT
Address: Bay Street and Richmond Terrace
City, ST, ZIP: Staten Island, NY 10301
Client: STV Inc.
EDR Inquiry: 5814082.1
Order Date: 10/07/2019
Certification #: 261E-4C70-9176
Copyright: 1995

The certified Sanborn Library search results in this report can be authenticated by visiting www.edrnet.com/sanborn, and entering the certification number. Only Environmental Data Resources Inc. (EDR) is authorized to grant rights for commercial reproduction of maps by The Sanborn Library LLC, the copyright holder for the collection.

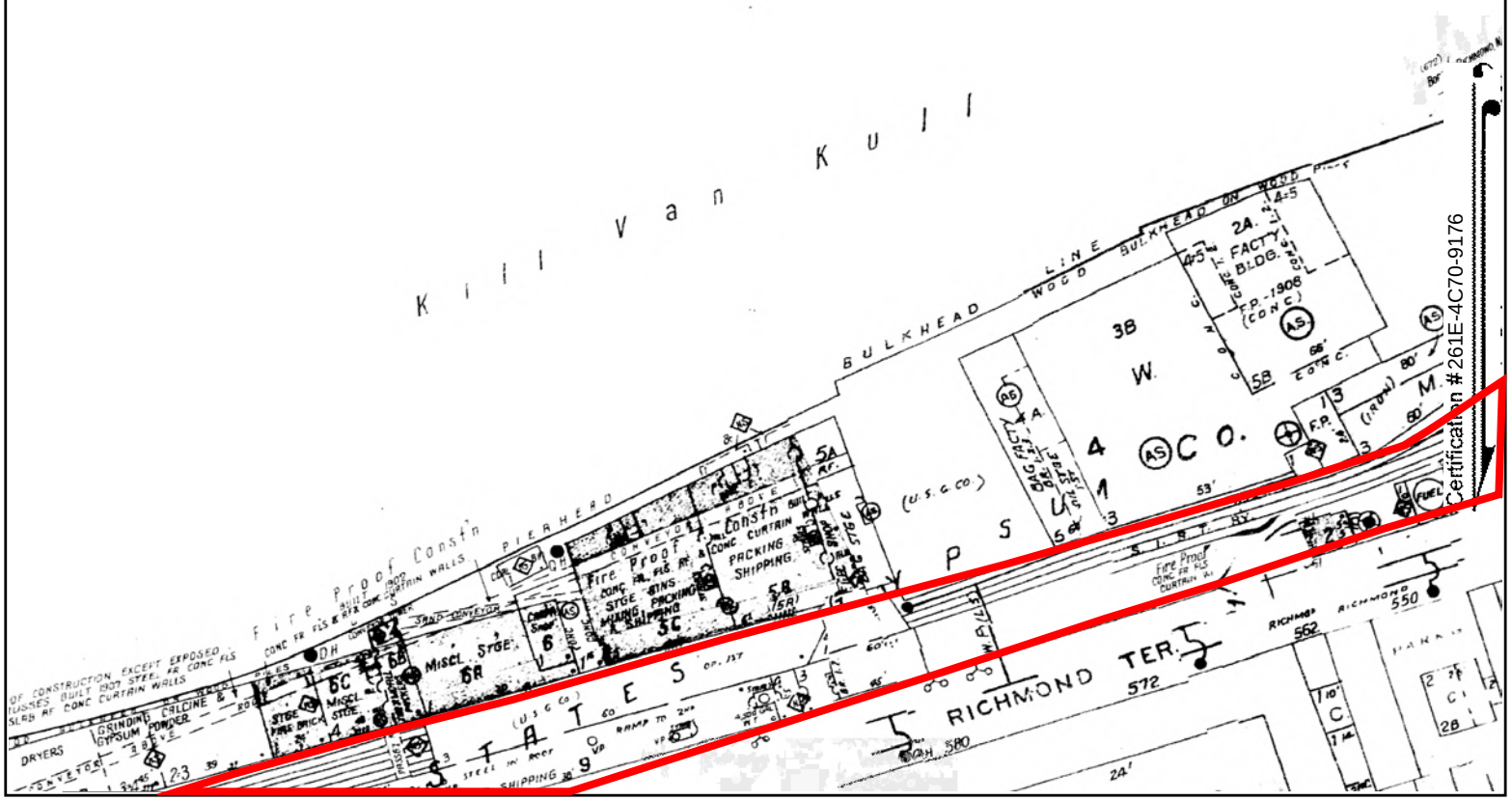

This Certified Sanborn Map combines the following sheets.
Outlined areas indicate map sheets within the collection.

0 Feet 150 300 600



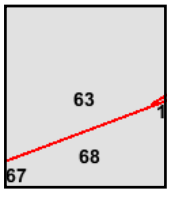

Volume 1, Sheet 68
Volume 10, Sheet 63

N

Certified Sanborn® Map

1994

Site Name: Staten Island North Shore BRT
Address: Bay Street and Richmond Terrace
City, ST, ZIP: Staten Island, NY 10301
Client: STV Inc.
EDR Inquiry: 5814082.1
Order Date: 10/07/2019
Certification #: 261E-4C70-9176
Copyright 1994

The certified Sanborn Library search results in this report can be authenticated by visiting www.edrnet.com/sanborn, and entering the certification number. Only Environmental Data Resources Inc. (EDR) is authorized to grant rights for commercial reproduction of maps by The Sanborn Library LLC, the copyright holder for the collection.

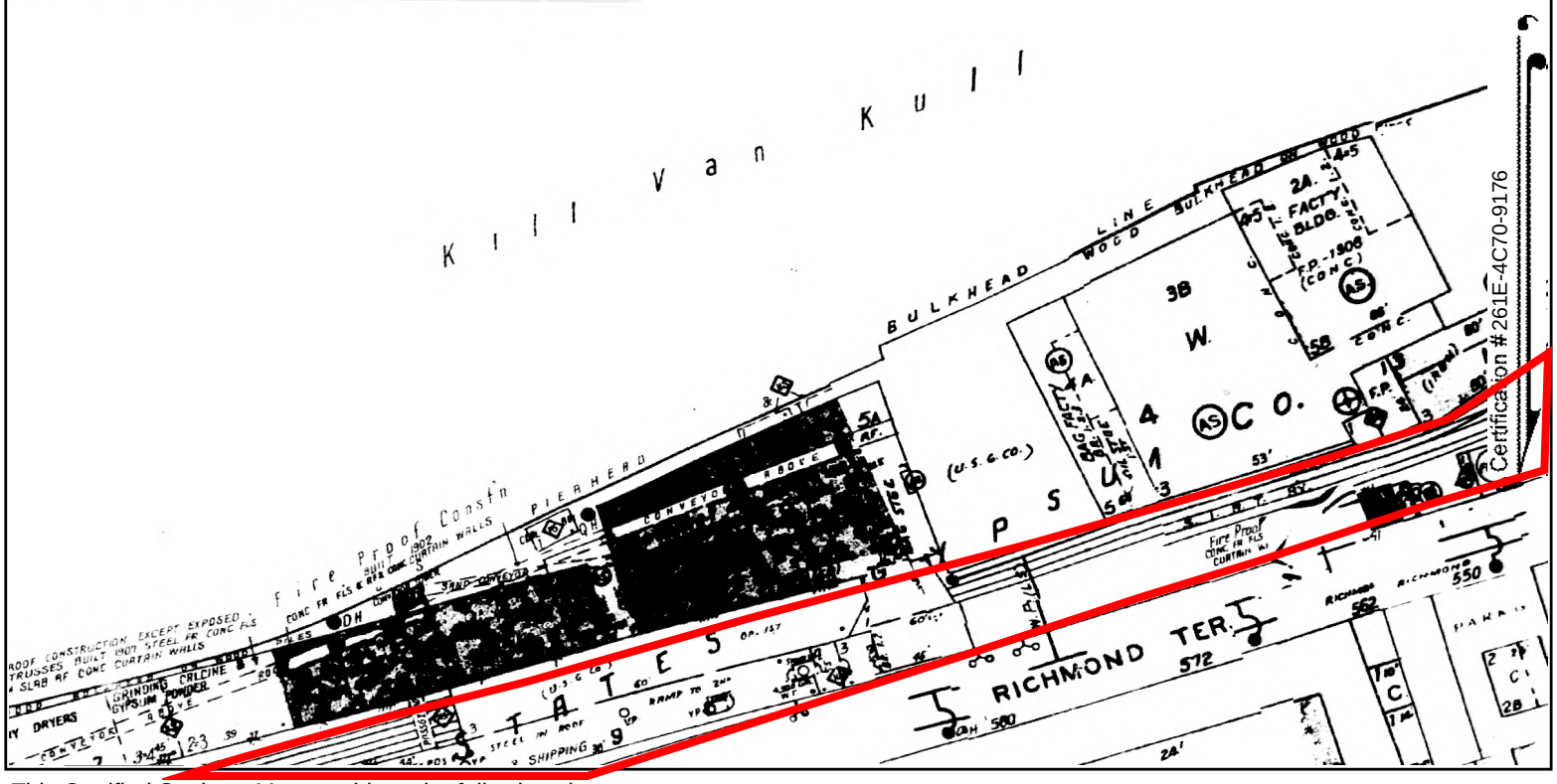

This Certified Sanborn Map combines the following sheets.
Outlined areas indicate map sheets within the collection.

0 Feet 150 300 600



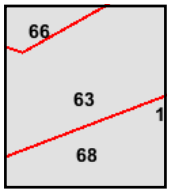

Volume 10, Sheet 63
Volume 1, Sheet 68
Volume 10, Sheet 63
Volume 10, Sheet 66
Volume 10, Sheet 63

N

Certified Sanborn® Map

1993

Site Name: Staten Island North Shore BRT
Address: Bay Street and Richmond Terrace
City, ST, ZIP: Staten Island, NY 10301
Client: STV Inc.
EDR Inquiry: 5814082.1
Order Date: 10/07/2019
Certification #: 261E-4C70-9176
Copyright 1993

The certified Sanborn Library search results in this report can be authenticated by visiting www.edrnet.com/sanborn and entering the certification number. Only Environmental Data Resources Inc. (EDR) is authorized to grant rights for commercial reproduction of maps by The Sanborn Library LLC, the copyright holder for the collection.

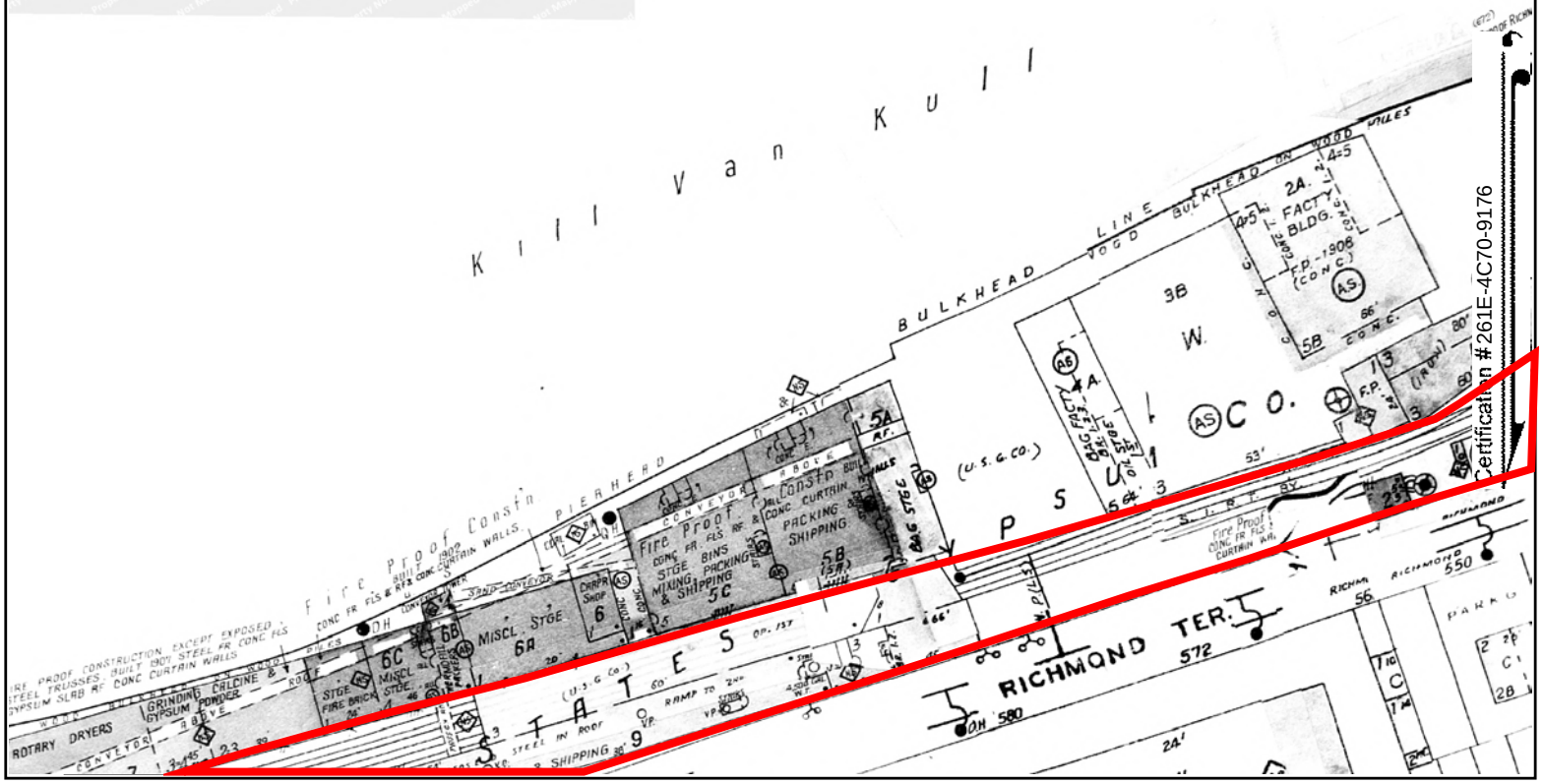

This Certified Sanborn Map combines the following sheets.
Outlined areas indicate map sheets within the collection.

0 Feet 150 300 600



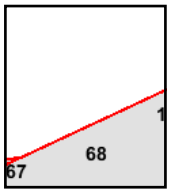

Volume 1, Sheet 68

Certified Sanborn® Map

1992

Site Name: Staten Island North Shore BRT
Address: Bay Street and Richmond Terrace
City, ST, ZIP: Staten Island, NY 10301
Client: STV Inc.
EDR Inquiry: 5814082.1
Order Date: 10/07/2019
Certification #: 261E-4C70-9176
Copyright: 1992

The certified Sanborn Library search results in this report can be authenticated by visiting www.edrnet.com/sanborn, and entering the certification number. Only Environmental Data Resources Inc. (EDR) is authorized to grant rights for commercial reproduction of maps by The Sanborn Library LLC, the copyright holder for the collection.

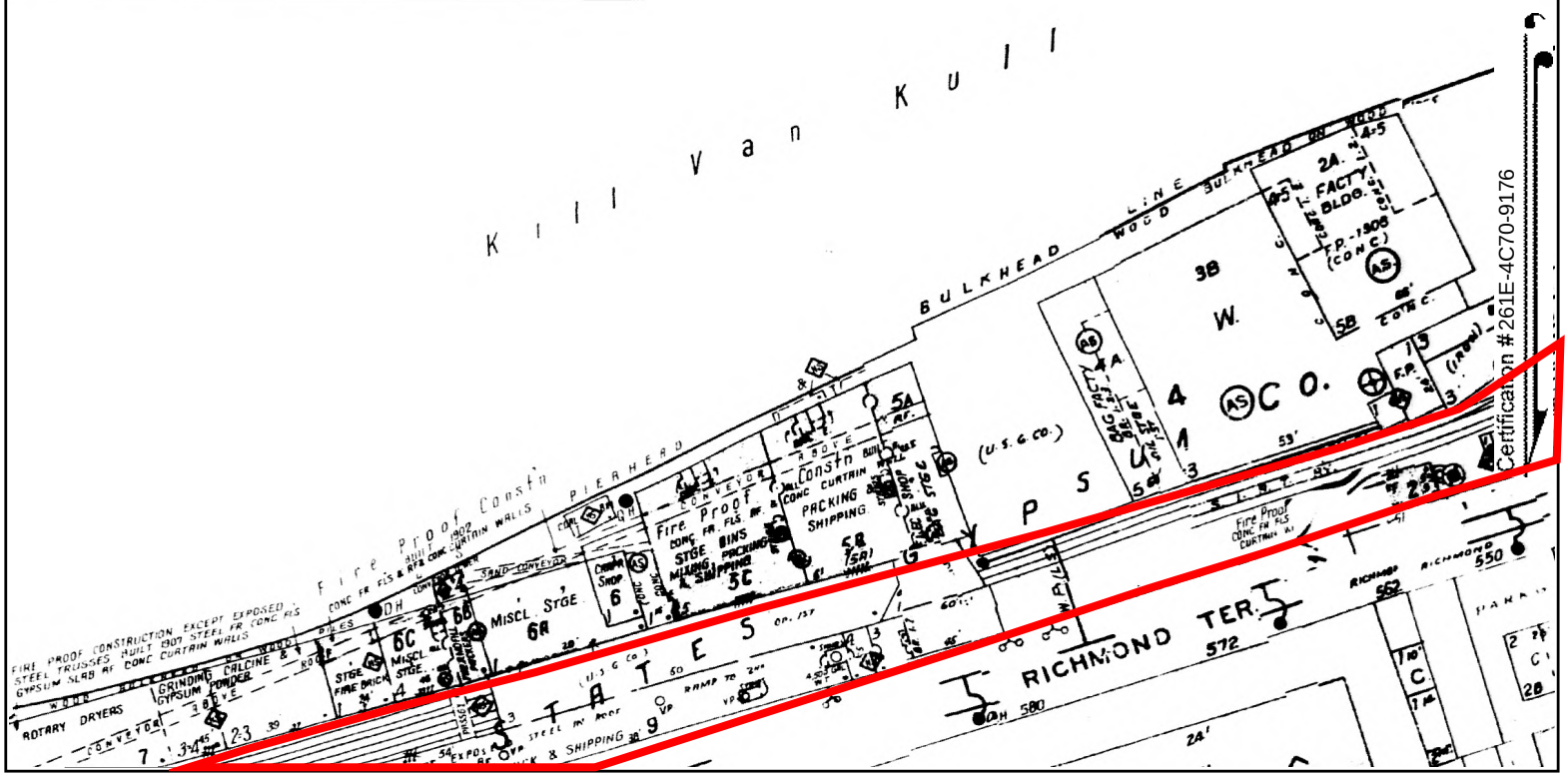

This Certified Sanborn Map combines the following sheets.
Outlined areas indicate map sheets within the collection.

0 Feet 150 300 600



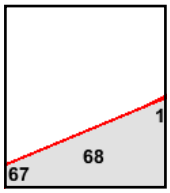

Volume 1, Sheet 68
Volume 1, Sheet 68

N

Site Name: Staten Island North Shore BRT
Address: Bay Street and Richmond Terrace
City, ST, ZIP: Staten Island, NY 10301
Client: STV Inc.
EDR Inquiry: 5814082.1
Order Date: 10/07/2019
Certification #: 261E-4C70-9176
Copyright: 1991

The certified Sanborn Library search results in this report can be authenticated by visiting www.edrnet.com/sanborn and entering the certification number. Only Environmental Data Resources Inc. (EDR) is authorized to grant rights for commercial reproduction of maps by The Sanborn Library LLC, the copyright holder for the collection.

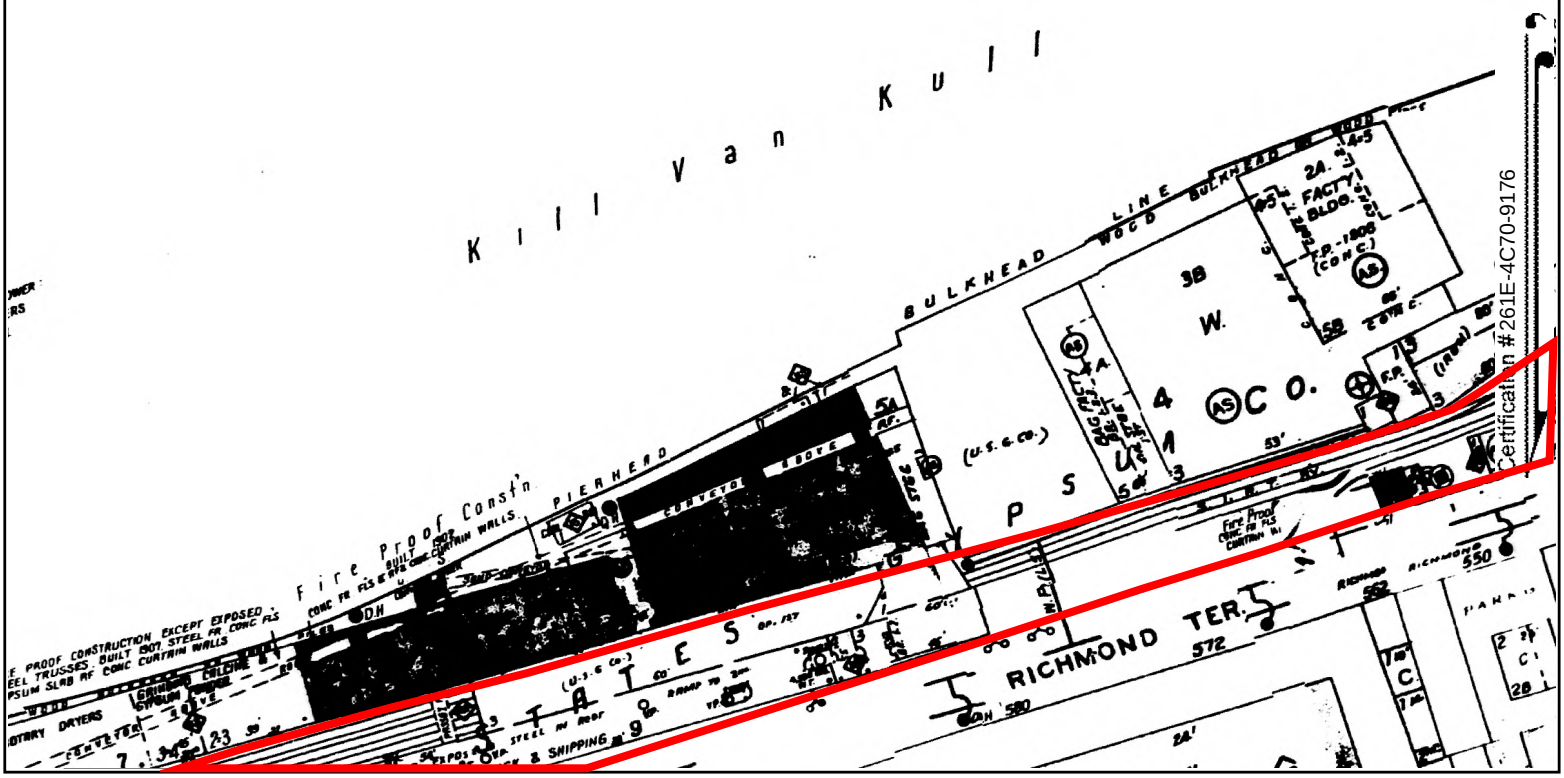

This Certified Sanborn Map combines the following sheets.
Outlined areas indicate map sheets within the collection.

0 Feet 150 300 600



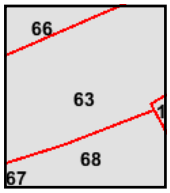

Volume 10, Sheet 66
Volume 10, Sheet 63
Volume 1, Sheet 68

N

Certified Sanborn® Map

1990

Site Name: Staten Island North Shore BRT
Address: Bay Street and Richmond Terrace
City, ST, ZIP: Staten Island, NY 10301
Client: STV Inc.
EDR Inquiry: 5814082.1
Order Date: 10/07/2019
Certification #: 261E-4C70-9176
Copyright 1990

The certified Sanborn Library search results in this report can be authenticated by visiting www.edrnet.com/sanborn and entering the certification number. Only Environmental Data Resources Inc. (EDR) is authorized to grant rights for commercial reproduction of maps by The Sanborn Library LLC, the copyright holder for the collection.

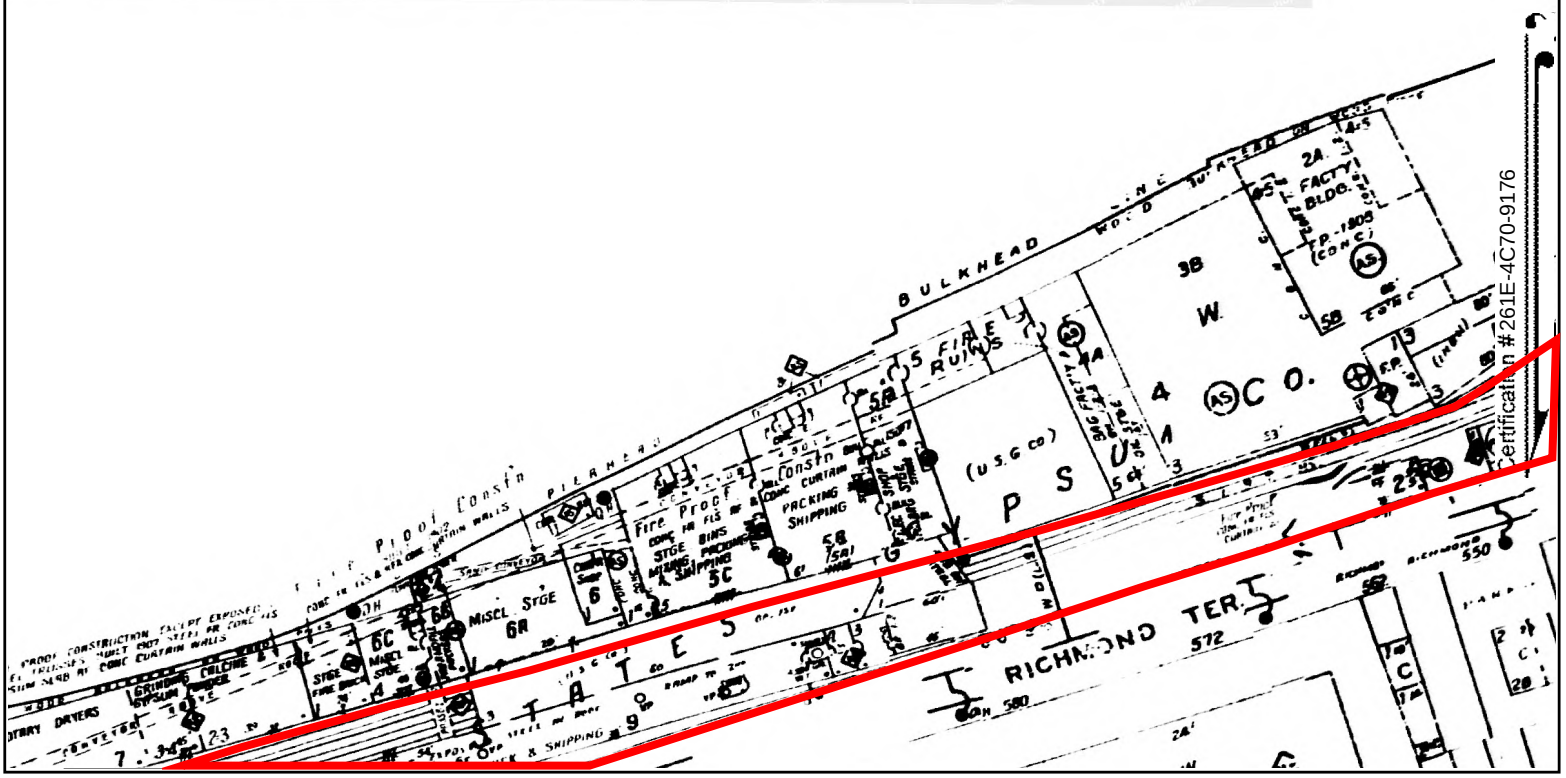

This Certified Sanborn Map combines the following sheets.
Outlined areas indicate map sheets within the collection.

0 Feet 150 300 600

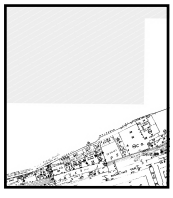

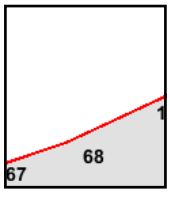

Volume 1, Sheet 68

Certified Sanborn® Map

1989

Site Name: Staten Island North Shore BRT
Address: Bay Street and Richmond Terrace
City, ST, ZIP: Staten Island, NY 10301
Client: STV Inc.
EDR Inquiry: 5814082.1
Order Date: 10/07/2019
Certification #: 261E-4C70-9176
Copyright 1989

The certified Sanborn Library search results in this report can be authenticated by visiting www.edrnet.com/sanborn and entering the certification number. Only Environmental Data Resources Inc. (EDR) is authorized to grant rights for commercial reproduction of maps by The Sanborn Library LLC, the copyright holder for the collection.

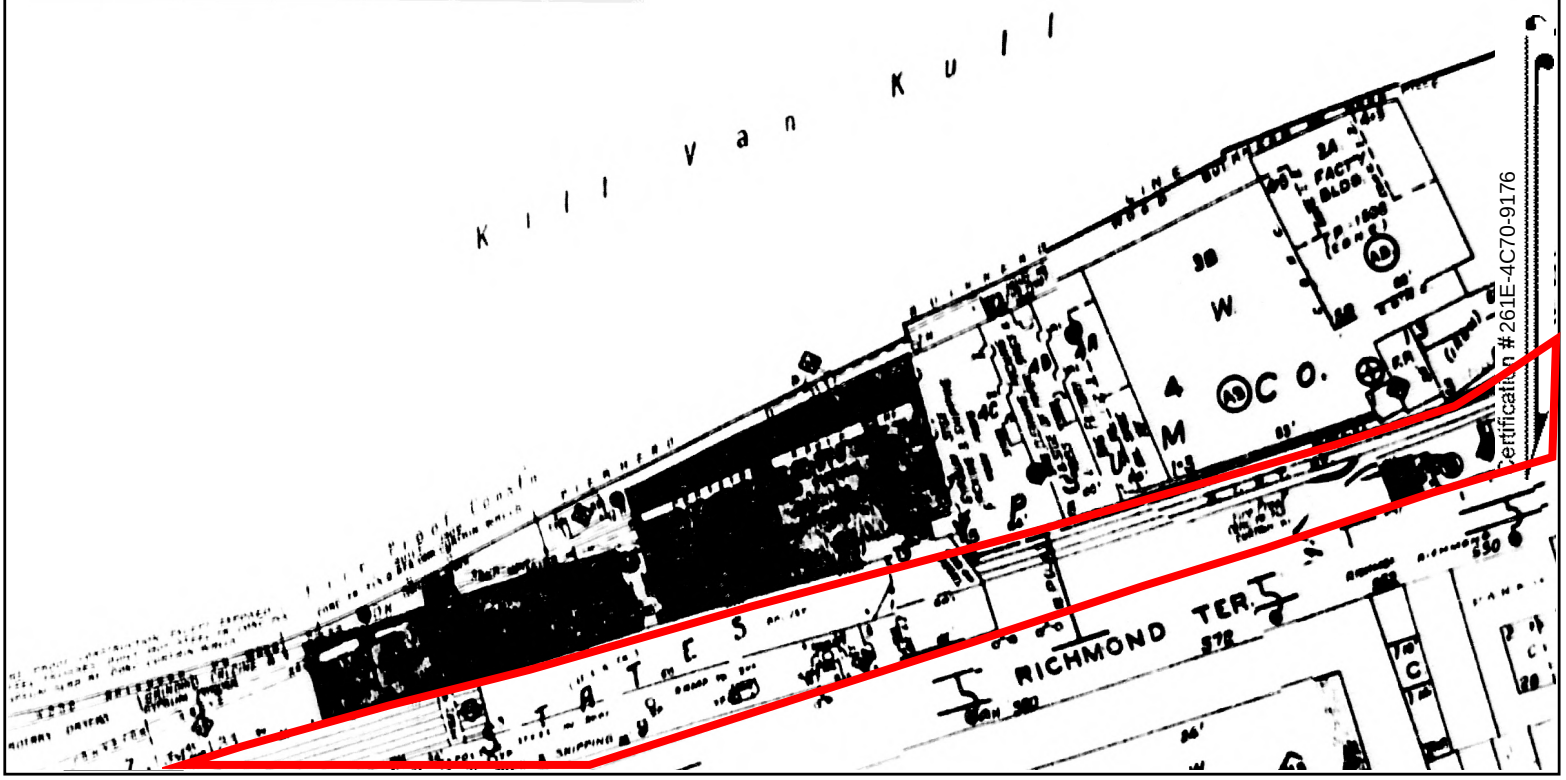

This Certified Sanborn Map combines the following sheets.
Outlined areas indicate map sheets within the collection.

0 Feet 150 300 600



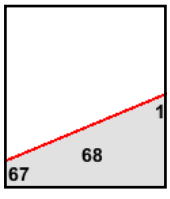

Volume 1, Sheet 68



Site Name: Staten Island North Shore BRT
Address: Bay Street and Richmond Terrace
City, ST, ZIP: Staten Island, NY 10301
Client: STV Inc.
EDR Inquiry: 5814082.1
Order Date: 10/07/2019
Certification #: 261E-4C70-9176
Copyright: 1988

The certified Sanborn Library search results in this report can be authenticated by visiting www.edrnet.com/sanborn, and entering the certification number. Only Environmental Data Resources Inc. (EDR) is authorized to grant rights for commercial reproduction of maps by The Sanborn Library LLC, the copyright holder for the collection.

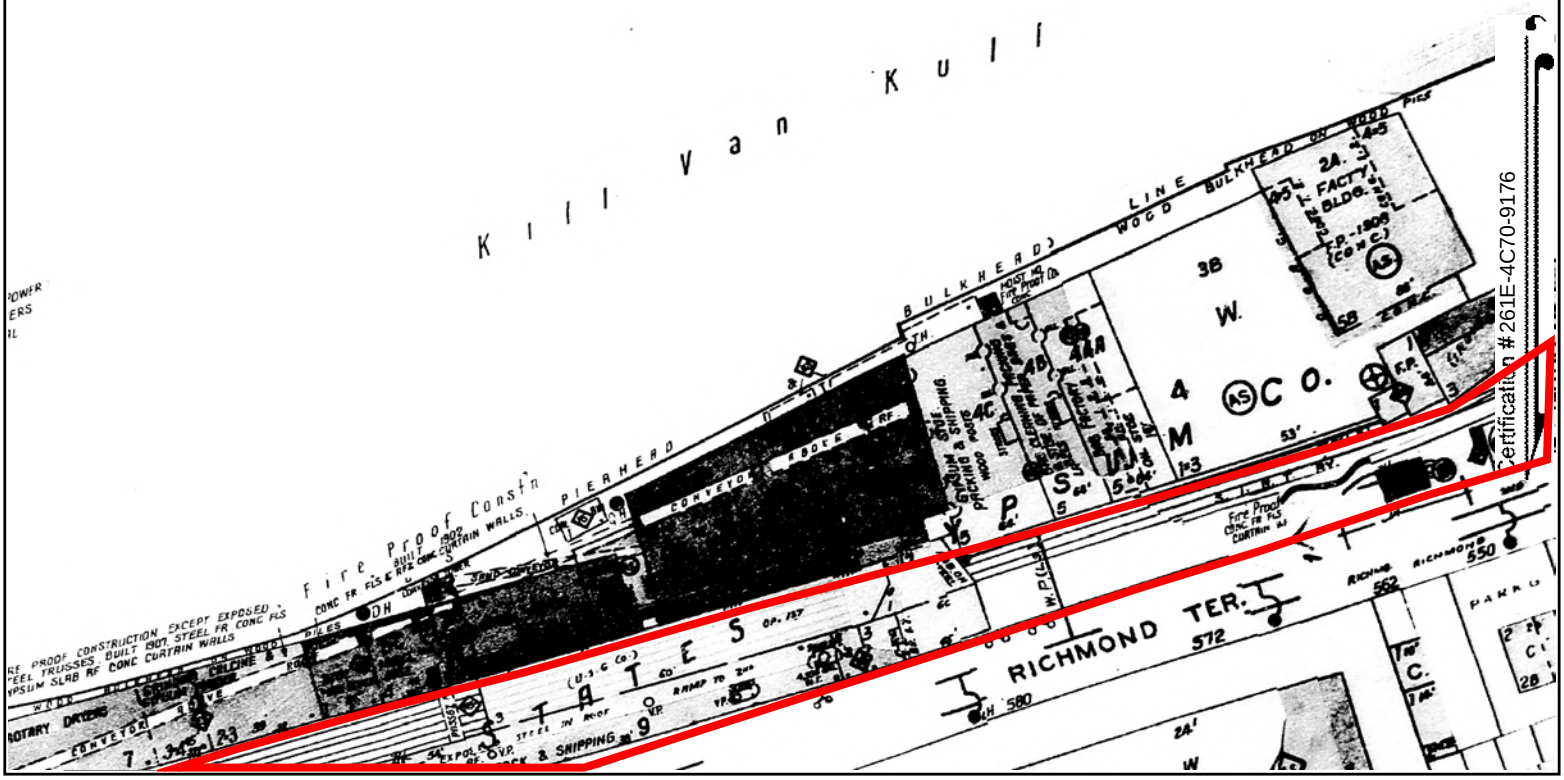

This Certified Sanborn Map combines the following sheets.
Outlined areas indicate map sheets within the collection.

0 Feet 150 300 600



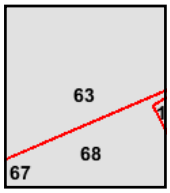

Volume 10, Sheet 63
Volume 1, Sheet 68

Certified Sanborn® Map

1987

Site Name:	Staten Island North Shore BRT
Address:	Bay Street and Richmond Terrace
City, ST, ZIP:	Staten Island, NY 10301
Client:	STV Inc.
EDR Inquiry:	5814082.1
Order Date:	10/07/2019
Certification #	261E-4C70-9176
Copyright	1987

The certified Sanborn Library search results in this report can be authenticated by visiting www.edrnet.com/sanborn and entering the certification number. Only Environmental Data Resources Inc. (EDR) is authorized to grant rights for commercial reproduction of maps by The Sanborn Library LLC, the copyright holder for the collection.

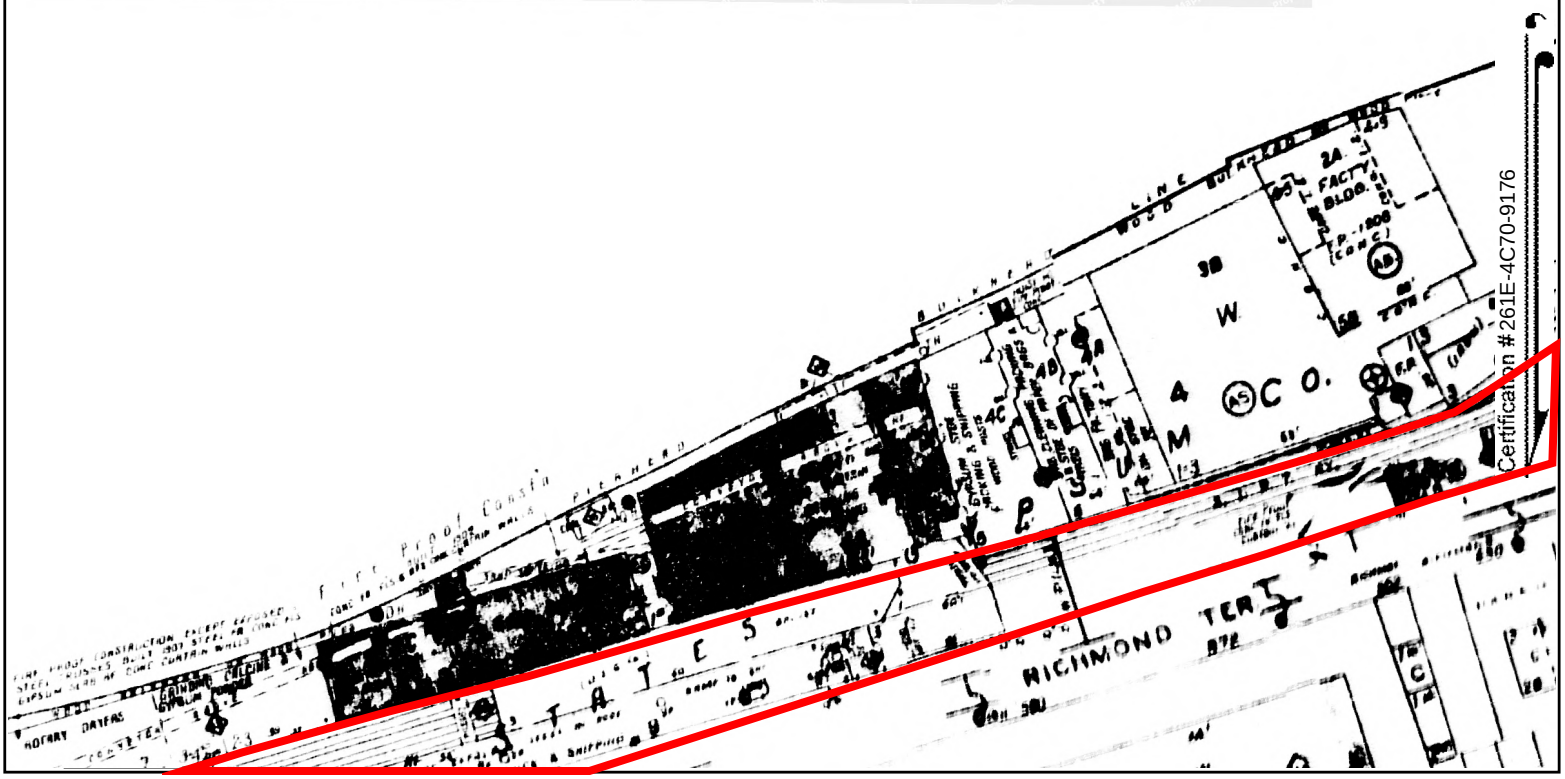

This Certified Sanborn Map combines the following sheets.
Outlined areas indicate map sheets within the collection.

0 Feet 150 300 600



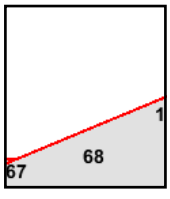

Volume 1, Sheet 68



Certified Sanborn® Map

1986

Site Name: Staten Island North Shore BRT
Address: Bay Street and Richmond Terrace
City, ST, ZIP: Staten Island, NY 10301
Client: STV Inc.
EDR Inquiry: 5814082.1
Order Date: 10/07/2019
Certification #: 261E-4C70-9176
Copyright: 1986

The certified Sanborn Library search results in this report can be authenticated by visiting www.edrnet.com/sanborn, and entering the certification number. Only Environmental Data Resources Inc. (EDR) is authorized to grant rights for commercial reproduction of maps by The Sanborn Library LLC, the copyright holder for the collection.

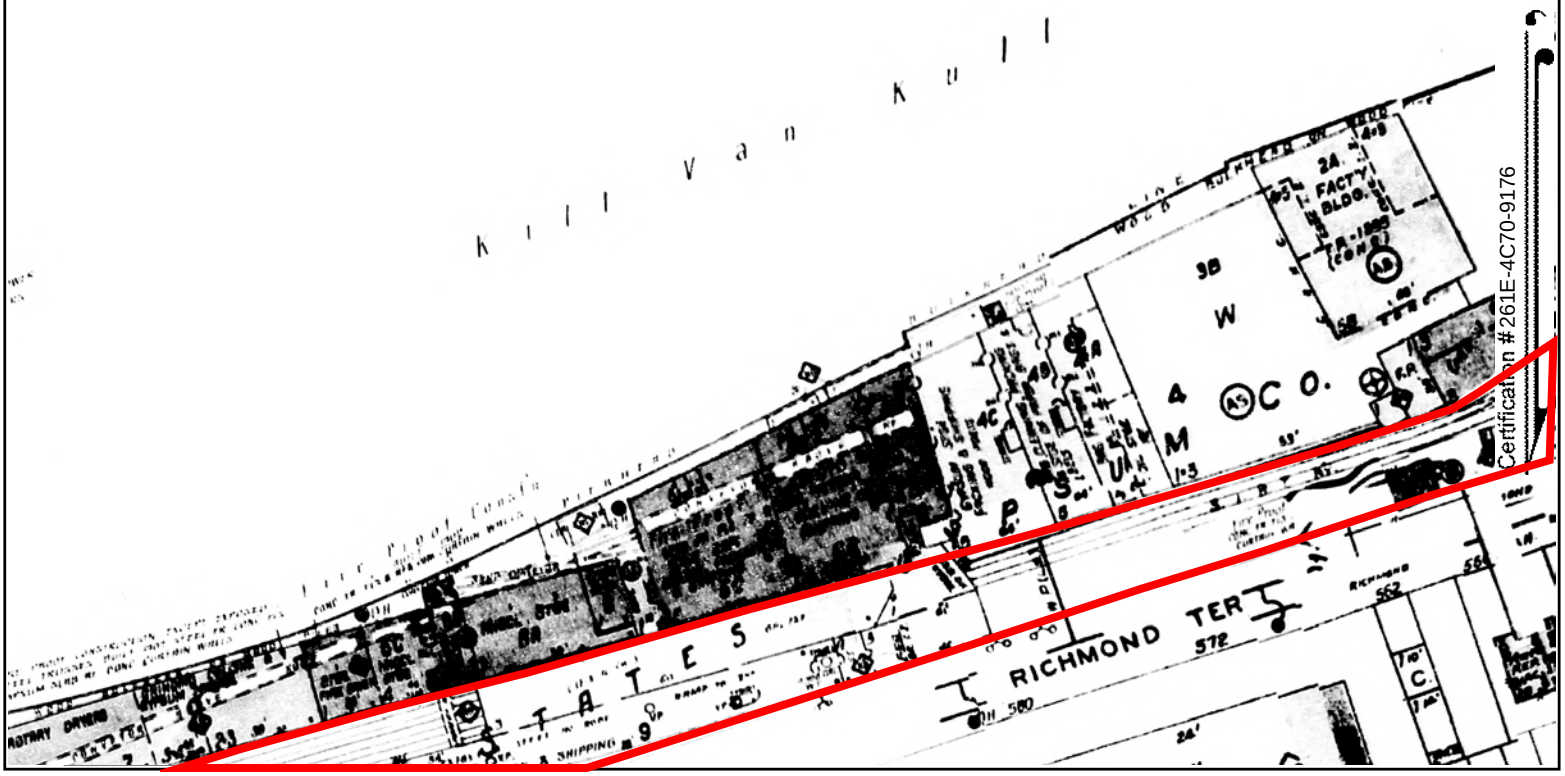

This Certified Sanborn Map combines the following sheets.
Outlined areas indicate map sheets within the collection.

0 Feet 150 300 600

Volume 1, Sheet 68



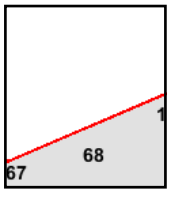

N

Site Name: Staten Island North Shore BRT
Address: Bay Street and Richmond Terrace
City, ST, ZIP: Staten Island, NY 10301
Client: STV Inc.
EDR Inquiry: 5814082.1
Order Date: 10/07/2019
Certification #: 261E-4C70-9176
Copyright: 1983

The certified Sanborn Library search results in this report can be authenticated by visiting www.edrnet.com/sanborn, and entering the certification number. Only Environmental Data Resources Inc. (EDR) is authorized to grant rights for commercial reproduction of maps by The Sanborn Library LLC, the copyright holder for the collection.

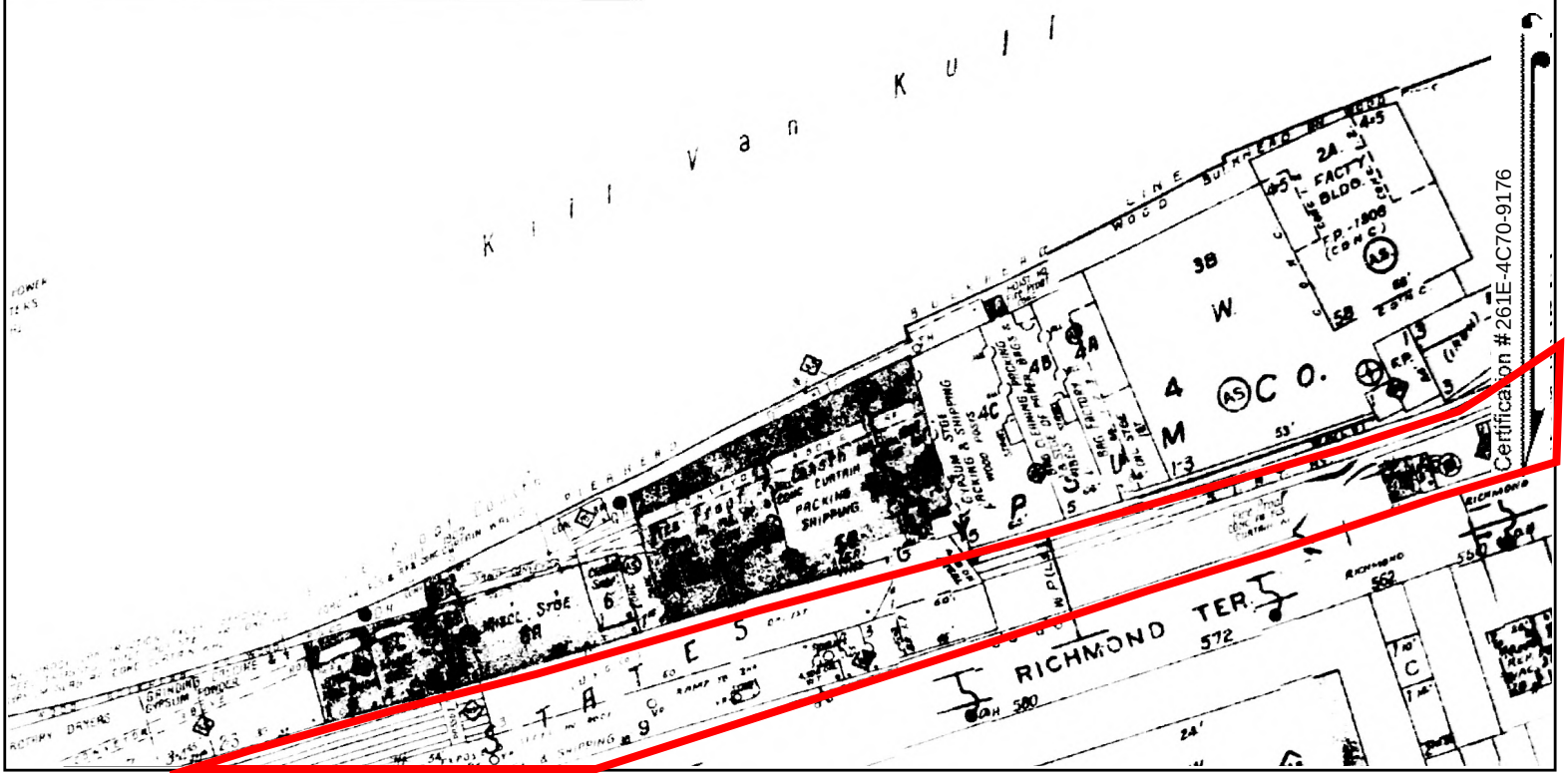

This Certified Sanborn Map combines the following sheets.
Outlined areas indicate map sheets within the collection.

0 Feet 150 300 600



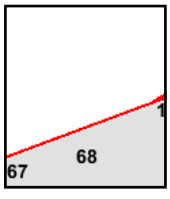

Volume 1, Sheet 68

Certified Sanborn® Map

1981

Site Name:	Staten Island North Shore BRT
Address:	Bay Street and Richmond Terrace
City, ST, ZIP:	Staten Island, NY 10301
Client:	STV Inc.
EDR Inquiry:	5814082.1
Order Date:	10/07/2019
Certification #	261E-4C70-9176
Copyright	1981

The certified Sanborn Library search results in this report can be authenticated by visiting www.edrnet.com/sanborn, and entering the certification number. Only Environmental Data Resources Inc. (EDR) is authorized to grant rights for commercial reproduction of maps by The Sanborn Library LLC, the copyright holder for the collection.

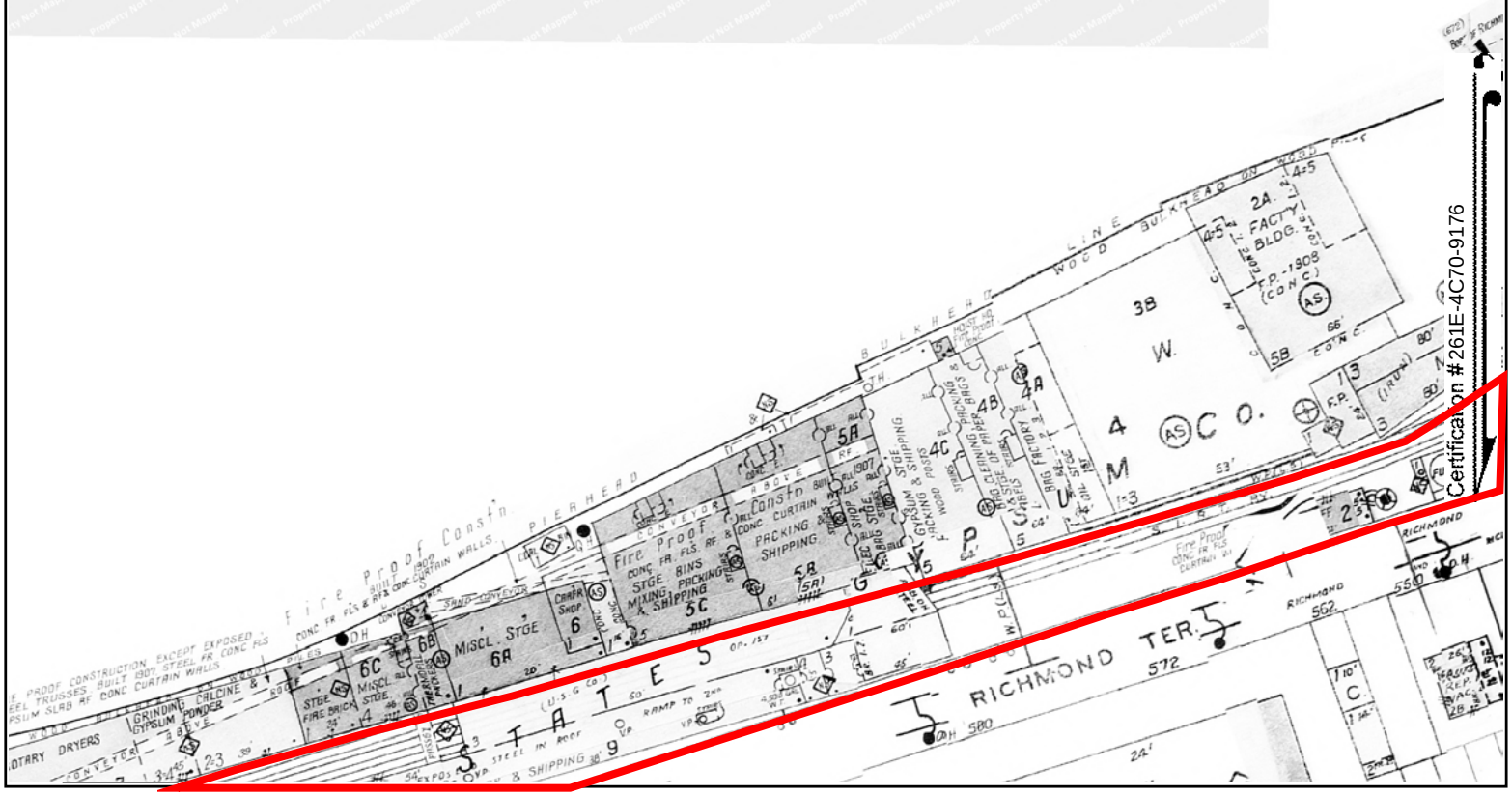

This Certified Sanborn Map combines the following sheets.
Outlined areas indicate map sheets within the collection.

0 Feet 150 300 600



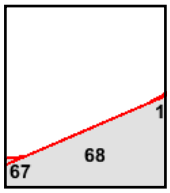

Volume 1, Sheet 68

Certified Sanborn® Map

1977

Site Name:	Staten Island North Shore BRT
Address:	Bay Street and Richmond Terrace
City, ST, ZIP:	Staten Island, NY 10301
Client:	STV Inc.
EDR Inquiry:	5814082.1
Order Date:	10/07/2019
Certification #	261E-4C70-9176
Copyright	1977

The certified Sanborn Library search results in this report can be authenticated by visiting www.edrnet.com/sanborn and entering the certification number. Only Environmental Data Resources Inc. (EDR) is authorized to grant rights for commercial reproduction of maps by The Sanborn Library LLC, the copyright holder for the collection.

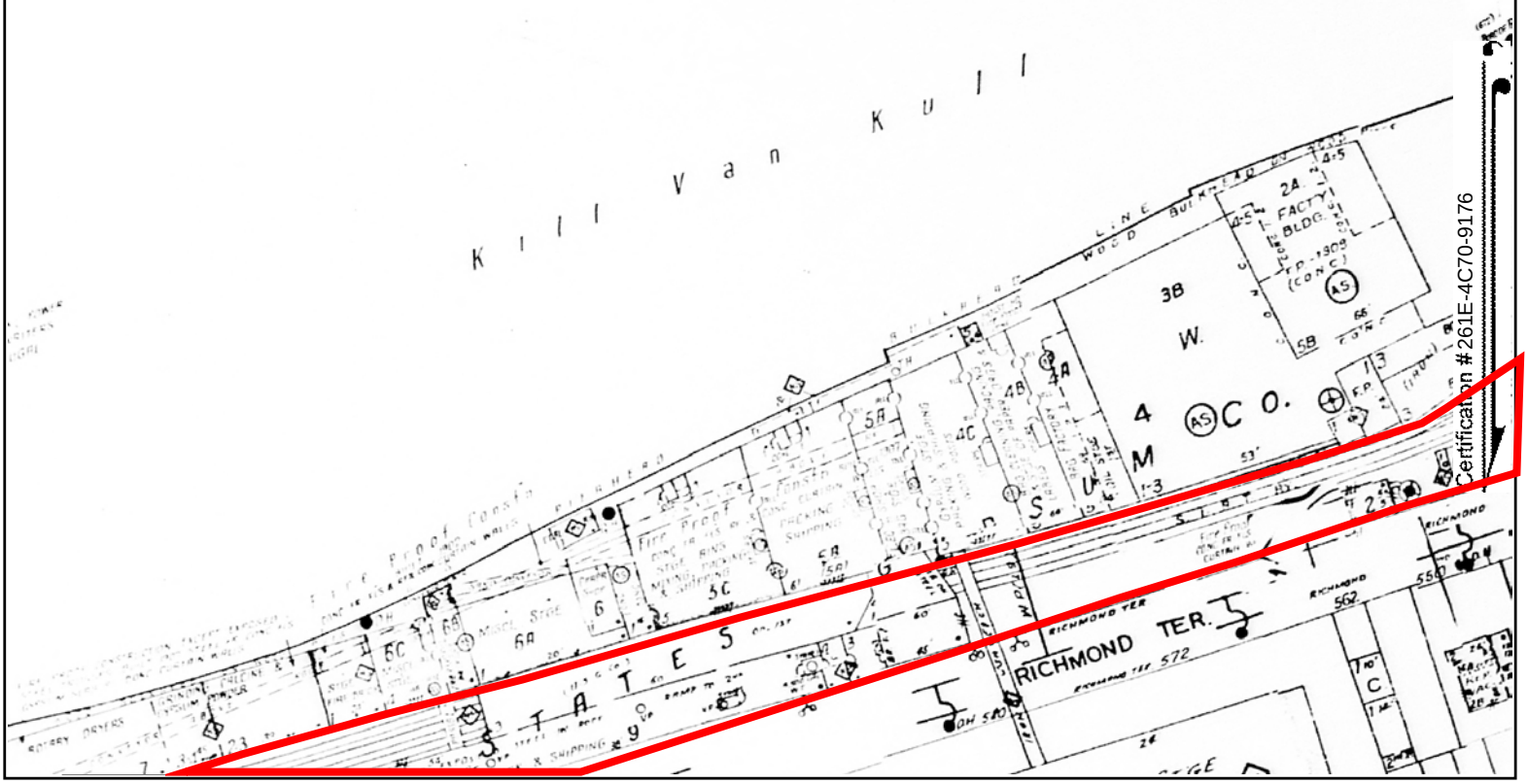

This Certified Sanborn Map combines the following sheets.
Outlined areas indicate map sheets within the collection.

0 Feet 150 300 600



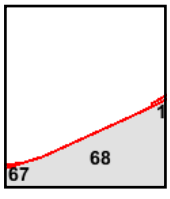

Volume 1, Sheet 68

N

Certified Sanborn® Map

1962

Site Name:	Staten Island North Shore BRT
Address:	Bay Street and Richmond Terrace
City, ST, ZIP:	Staten Island, NY 10301
Client:	STV Inc.
EDR Inquiry:	5814082.1
Order Date:	10/07/2019
Certification #	261E-4C70-9176
Copyright	1962

The certified Sanborn Library search results in this report can be authenticated by visiting www.edrnet.com/sanborn, and entering the certification number. Only Environmental Data Resources Inc. (EDR) is authorized to grant rights for commercial reproduction of maps by The Sanborn Library LLC, the copyright holder for the collection.

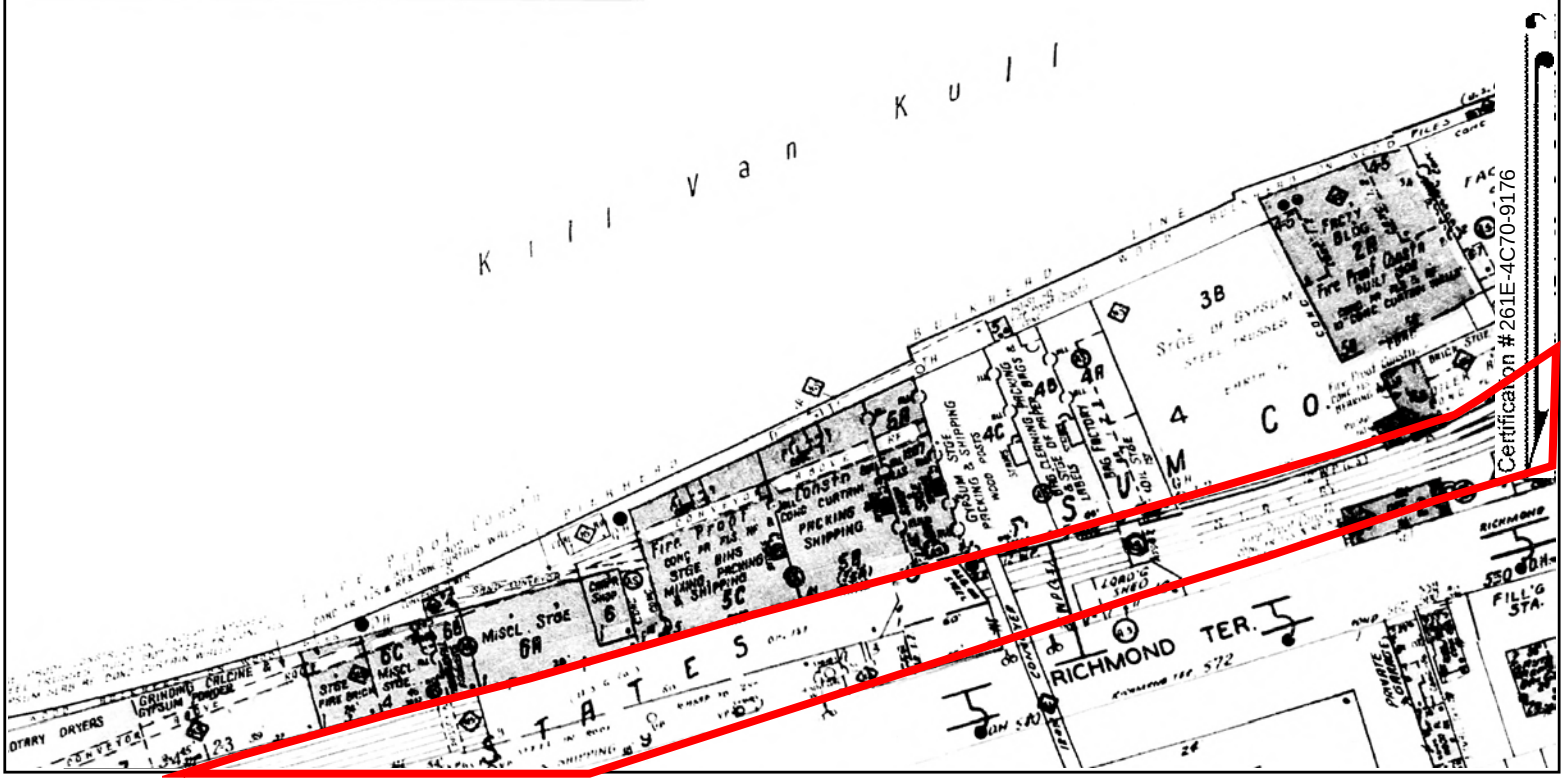

This Certified Sanborn Map combines the following sheets.
Outlined areas indicate map sheets within the collection.

0 Feet 150 300 600

Volume 1, Sheet 68



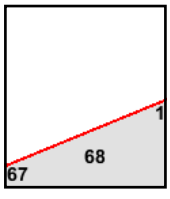

Certified Sanborn® Map

1950

Site Name: Staten Island North Shore BRT
Address: Bay Street and Richmond Terrace
City, ST, ZIP: Staten Island, NY 10301
Client: STV Inc.
EDR Inquiry: 5814082.1
Order Date: 10/07/2019
Certification #: 261E-4C70-9176
Copyright: 1950

The certified Sanborn Library search results in this report can be authenticated by visiting www.edrnet.com/sanborn and entering the certification number. Only Environmental Data Resources Inc. (EDR) is authorized to grant rights for commercial reproduction of maps by The Sanborn Library LLC, the copyright holder for the collection.

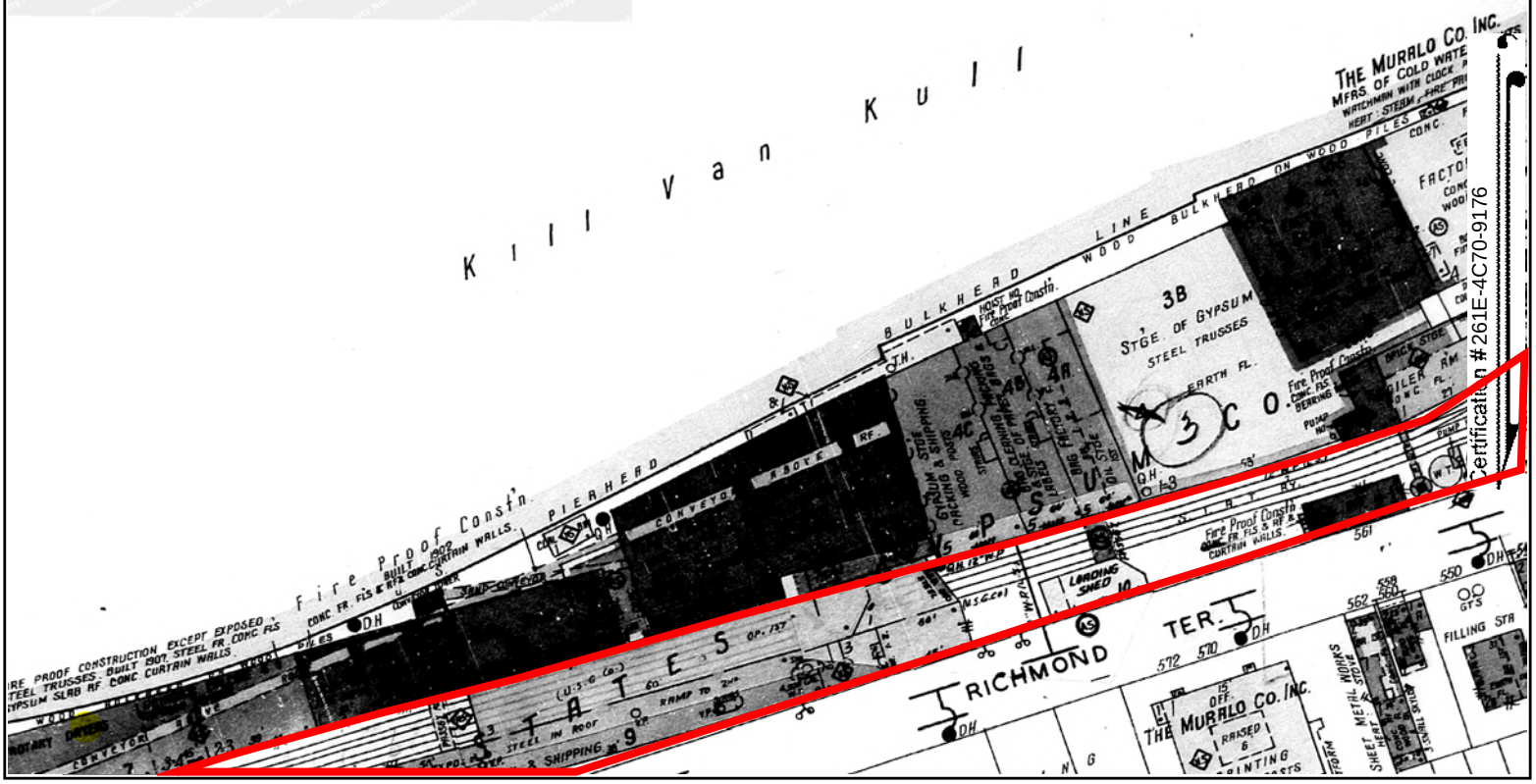

This Certified Sanborn Map combines the following sheets.
Outlined areas indicate map sheets within the collection.

0 Feet 150 300 600



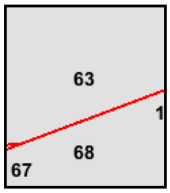

Volume 1, Sheet 68
Volume 10, Sheet 63

N

Site Name: Staten Island North Shore BRT
Address: Bay Street and Richmond Terrace
City, ST, ZIP: Staten Island, NY 10301
Client: STV Inc.
EDR Inquiry: 5814082.1
Order Date: 10/07/2019
Certification #: 261E-4C70-9176
Copyright: 1937

The certified Sanborn Library search results in this report can be authenticated by visiting www.edrnet.com/sanborn and entering the certification number. Only Environmental Data Resources Inc. (EDR) is authorized to grant rights for commercial reproduction of maps by The Sanborn Library LLC, the copyright holder for the collection.

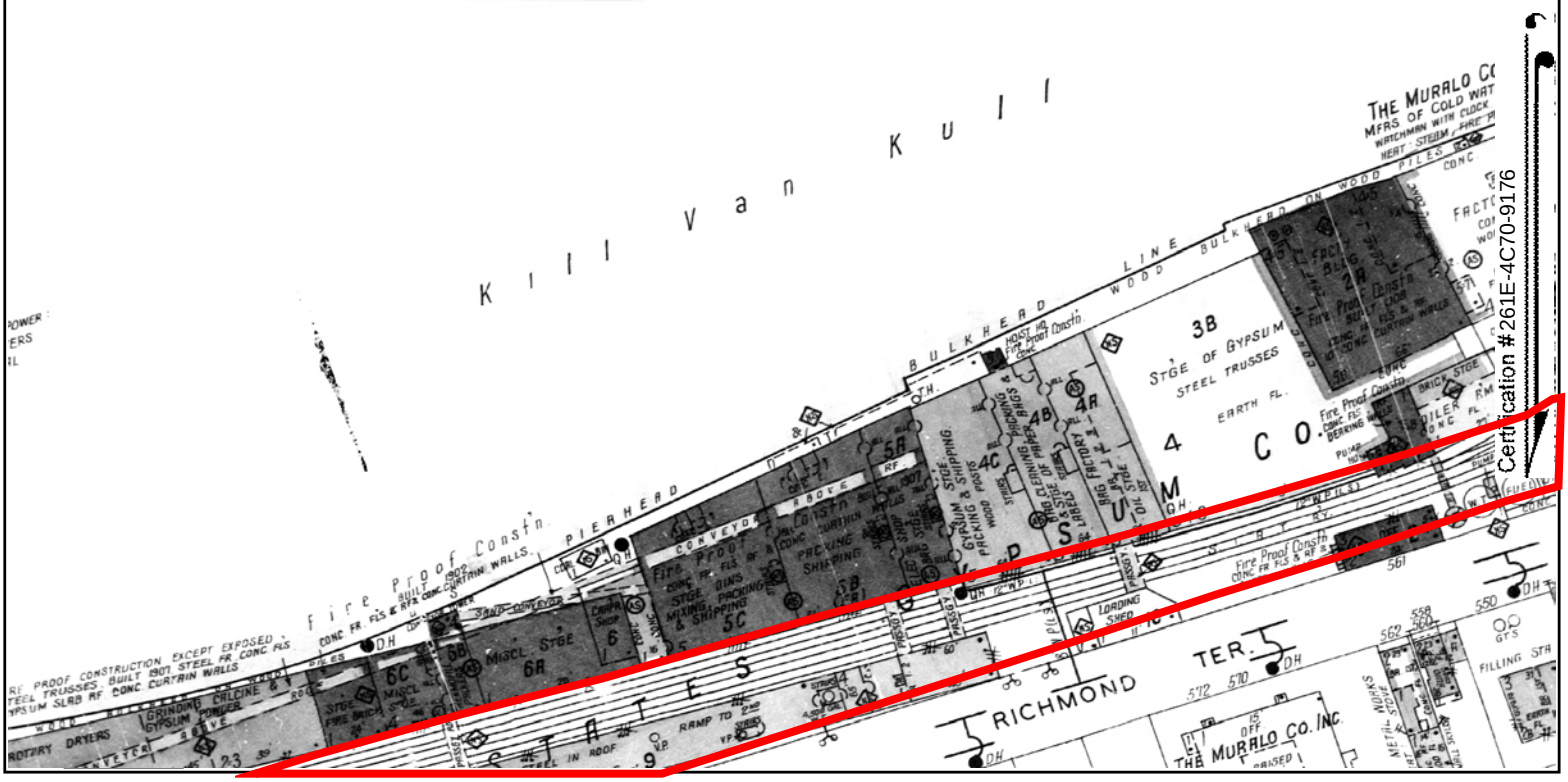

This Certified Sanborn Map combines the following sheets. Outlined areas indicate map sheets within the collection.

0 Feet 150 300 600



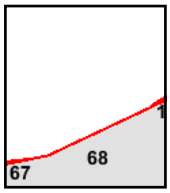

Volume 1, Sheet 68

Site Name: Staten Island North Shore BRT
Address: Bay Street and Richmond Terrace
City, ST, ZIP: Staten Island, NY 10301
Client: STV Inc.
EDR Inquiry: 5814082.1
Order Date: 10/07/2019
Certification #: 261E-4C70-9176
Copyright: 1917

The certified Sanborn Library search results in this report can be authenticated by visiting www.edrnet.com/sanborn and entering the certification number. Only Environmental Data Resources Inc. (EDR) is authorized to grant rights for commercial reproduction of maps by The Sanborn Library LLC, the copyright holder for the collection.

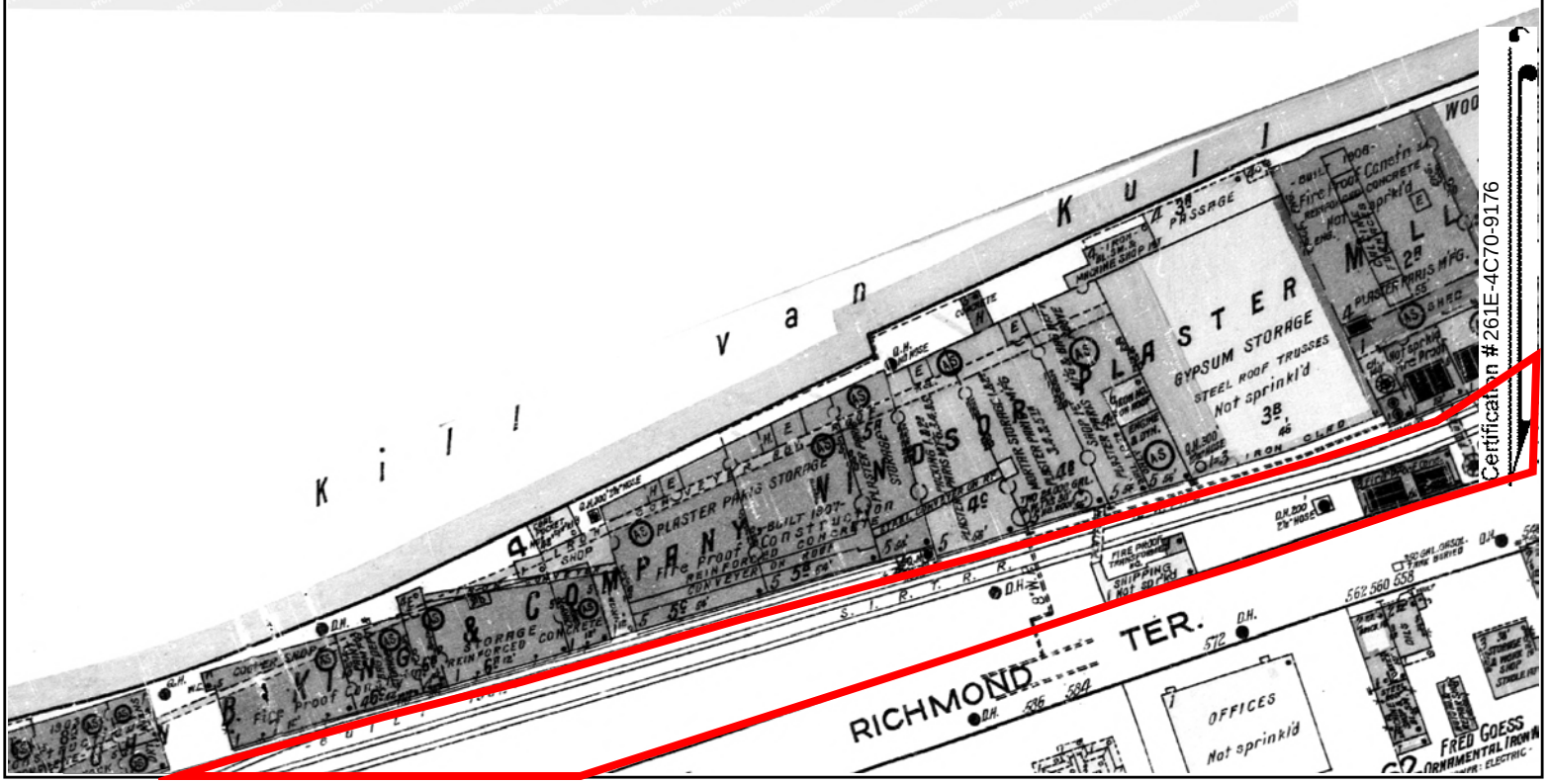

This Certified Sanborn Map combines the following sheets.
Outlined areas indicate map sheets within the collection.

0 Feet 150 300 600



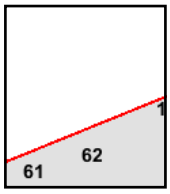

Volume 1, Sheet 62
Volume 1, Sheet 61

Certified Sanborn® Map

1898

Site Name: Staten Island North Shore BRT
Address: Bay Street and Richmond Terrace
City, ST, ZIP: Staten Island, NY 10301
Client: STV Inc.
EDR Inquiry: 5814082.1
Order Date: 10/07/2019
Certification #: 261E-4C70-9176
Copyright 1898

The certified Sanborn Library search results in this report can be authenticated by visiting www.edrnet.com/sanborn and entering the certification number. Only Environmental Data Resources Inc. (EDR) is authorized to grant rights for commercial reproduction of maps by The Sanborn Library LLC, the copyright holder for the collection.

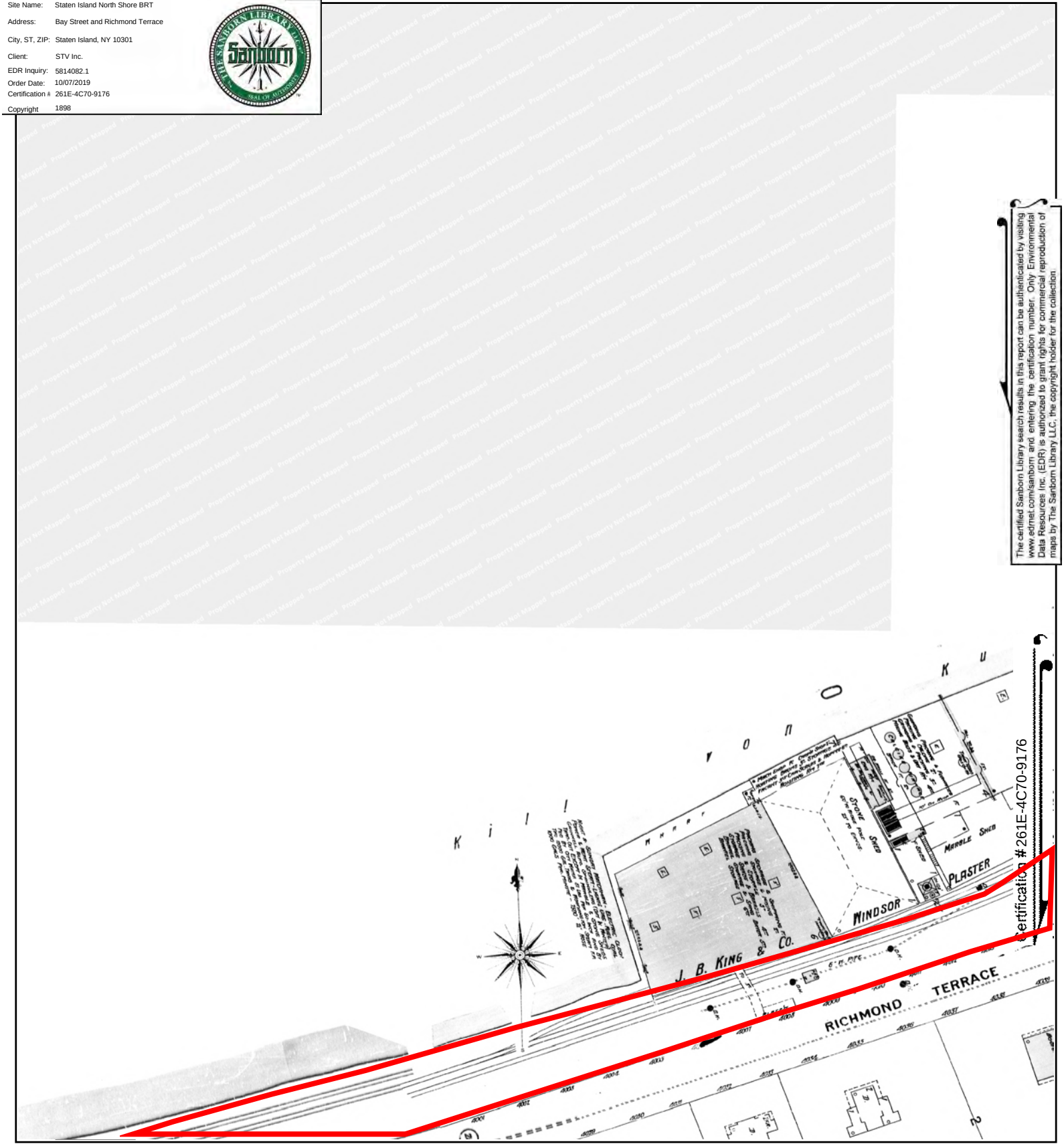

This Certified Sanborn Map combines the following sheets.
Outlined areas indicate map sheets within the collection.

0 Feet 150 300 600



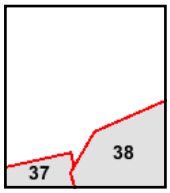

Volume 1, Sheet 38
Volume 1, Sheet 37

Staten Island North Shore BRT
Bay Street and Richmond Terrace
Staten Island, NY 10301

Inquiry Number: 5814082.1
October 07, 2019

Certified Sanborn® Map Report

6 Armstrong Road, 4th floor
Shelton, CT 06484
Toll Free: 800.352.0050
www.edrnet.com

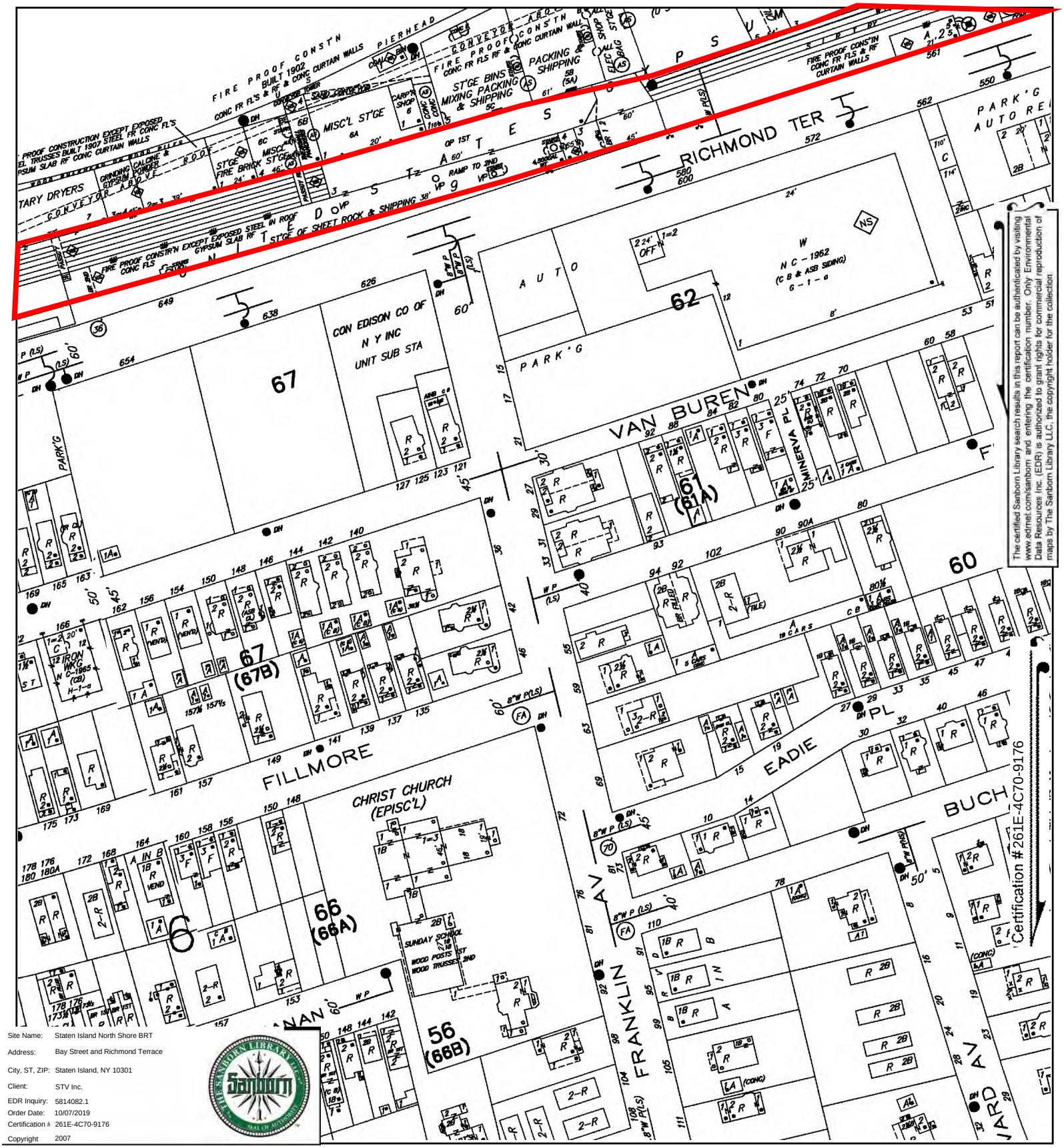

The certified Sanborn Library search results in this report can be authenticated by visiting www.edrnet.com/sanborn and entering the certification number. Only Environmental Data Resources Inc. (EDR) is authorized to grant rights for commercial reproduction of maps by The Sanborn Library LLC, the copyright holder for the collection.

Site Name:	Staten Island North Shore BRT
Address:	Bay Street and Richmond Terrace
City, ST, ZIP:	Staten Island, NY 10301
Client:	STV Inc.
EDR Inquiry:	5814082.1
Order Date:	10/07/2019
Certification #	261E-4C70-9176
Copyright	2007

This Certified Sanborn Map combines the following sheets.
Outlined areas indicate map sheets within the collection.

0 Feet 150 300 600





Volume 1, Sheet 68
Volume 1, Sheet 67

N

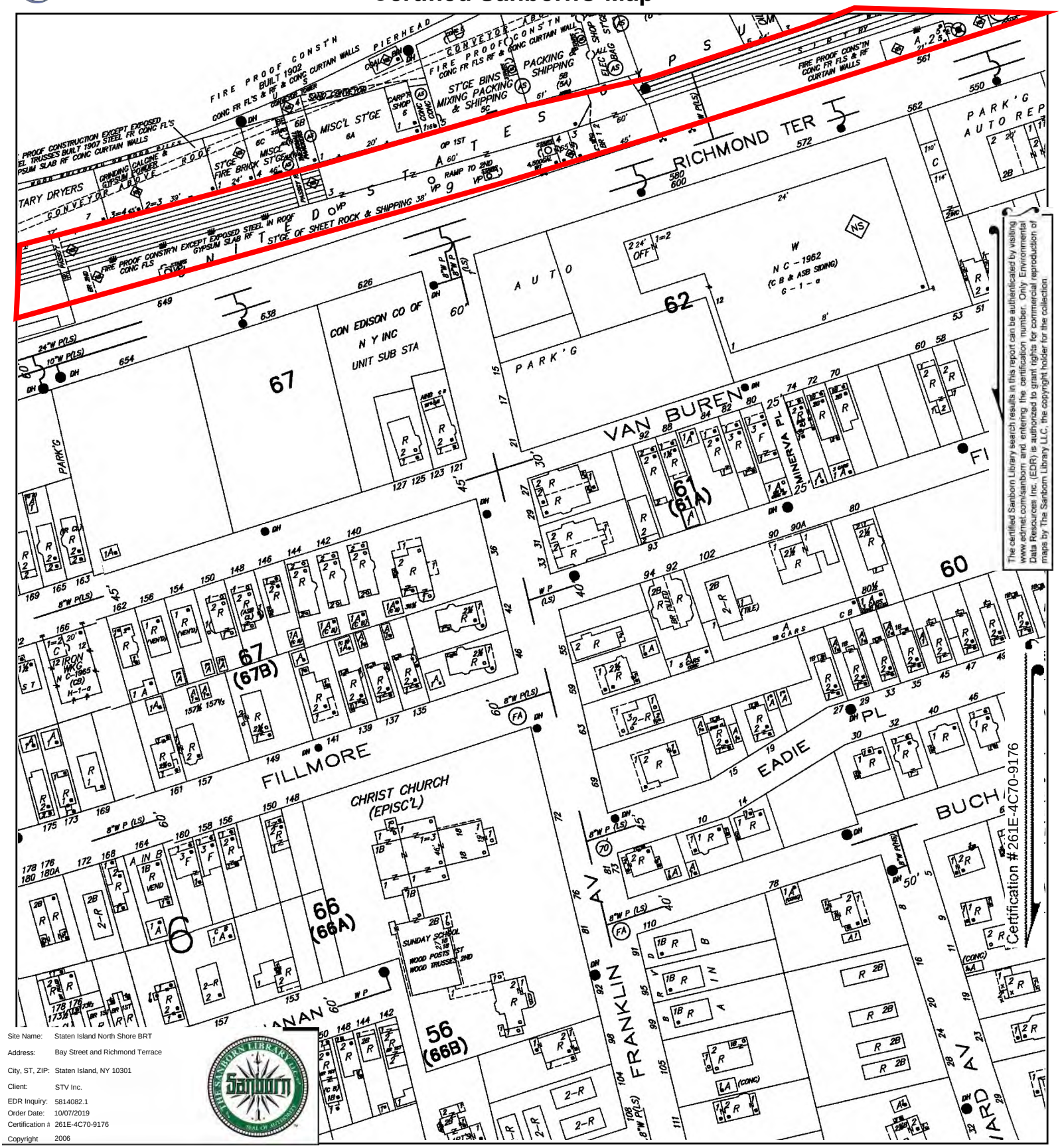

The certified Sanborn Library search results in this report can be authenticated by visiting www.edrnet.com/sanborn and entering the certification number. Only Environmental Data Resources Inc. (EDR) is authorized to grant rights for commercial reproduction of maps by The Sanborn Library LLC, the copyright holder for the collection.

Site Name:	Staten Island North Shore BRT
Address:	Bay Street and Richmond Terrace
City, ST, ZIP:	Staten Island, NY 10301
Client:	STV Inc.
EDR Inquiry:	5814082.1
Order Date:	10/07/2019
Certification #	261E-4C70-9176
Copyright	2006

This Certified Sanborn Map combines the following sheets.
Outlined areas indicate map sheets within the collection.

0 Feet 150 300 600





Volume 10, Sheet 63
Volume 1, Sheet 68
Volume 1, Sheet 67

N

Certified Sanborn® Map

2005

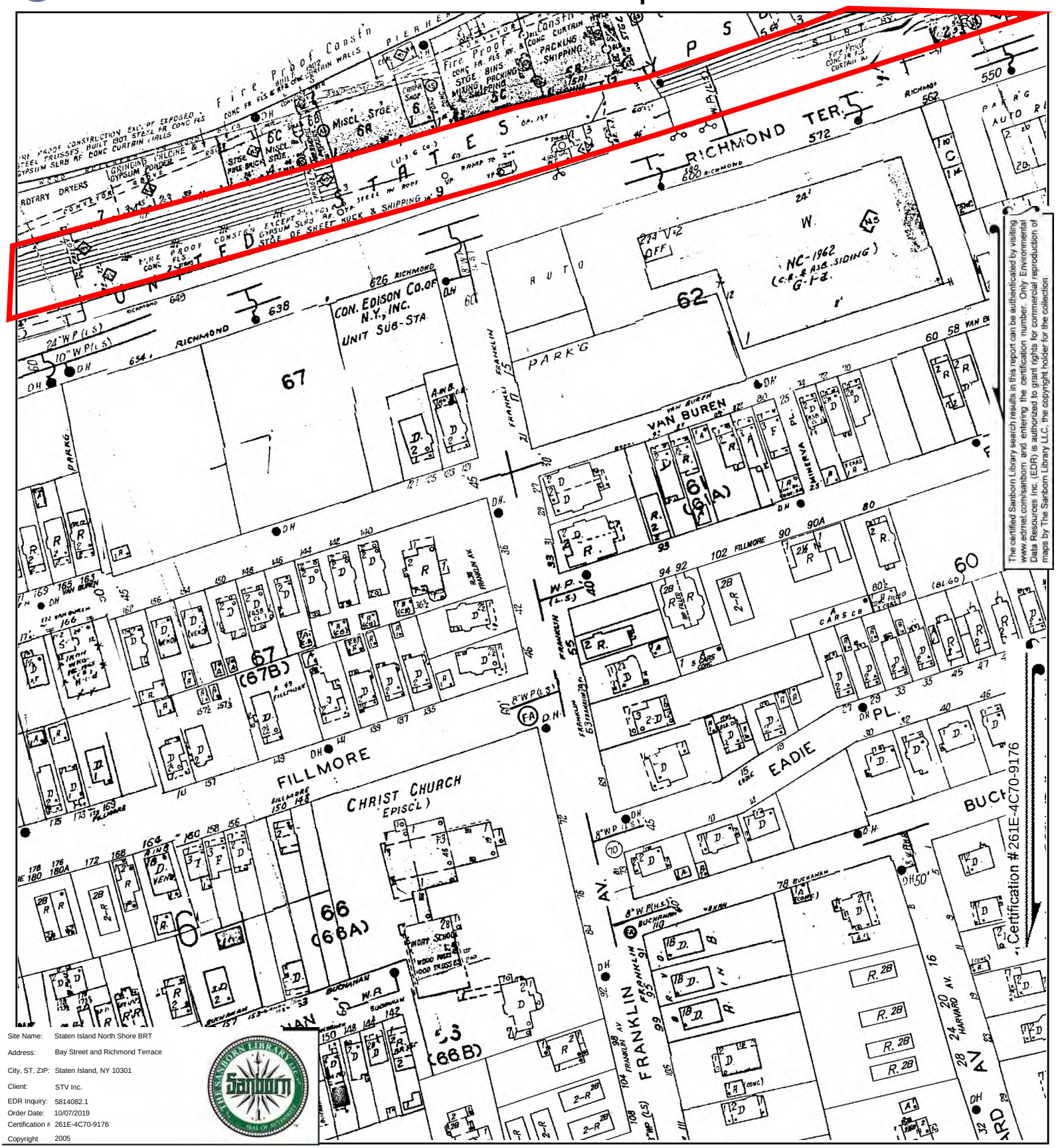

Site Name:	Staten Island North Shore BRT
Address:	Bay Street and Richmond Terrace
City, ST, ZIP:	Staten Island, NY 10301
Client:	STV Inc.
EDR Inquiry:	5814082.1
Order Date:	10/07/2019
Certification #	261E-4C70-9176
Copyright	2005

The certified Sanborn Library search results in this report can be authenticated by visiting www.edrnet.com/sanborn and entering the certification number. Only Environmental Data Resources Inc. (EDR) is authorized to grant rights for commercial reproduction of maps by The Sanborn Library LLC, the copyright holder for the collection.

This Certified Sanborn Map combines the following sheets.
Outlined areas indicate map sheets within the collection.

0 Feet 150 300 600



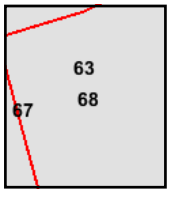

Volume 1, Sheet 68
Volume 1, Sheet 67
Volume 10, Sheet 63

N

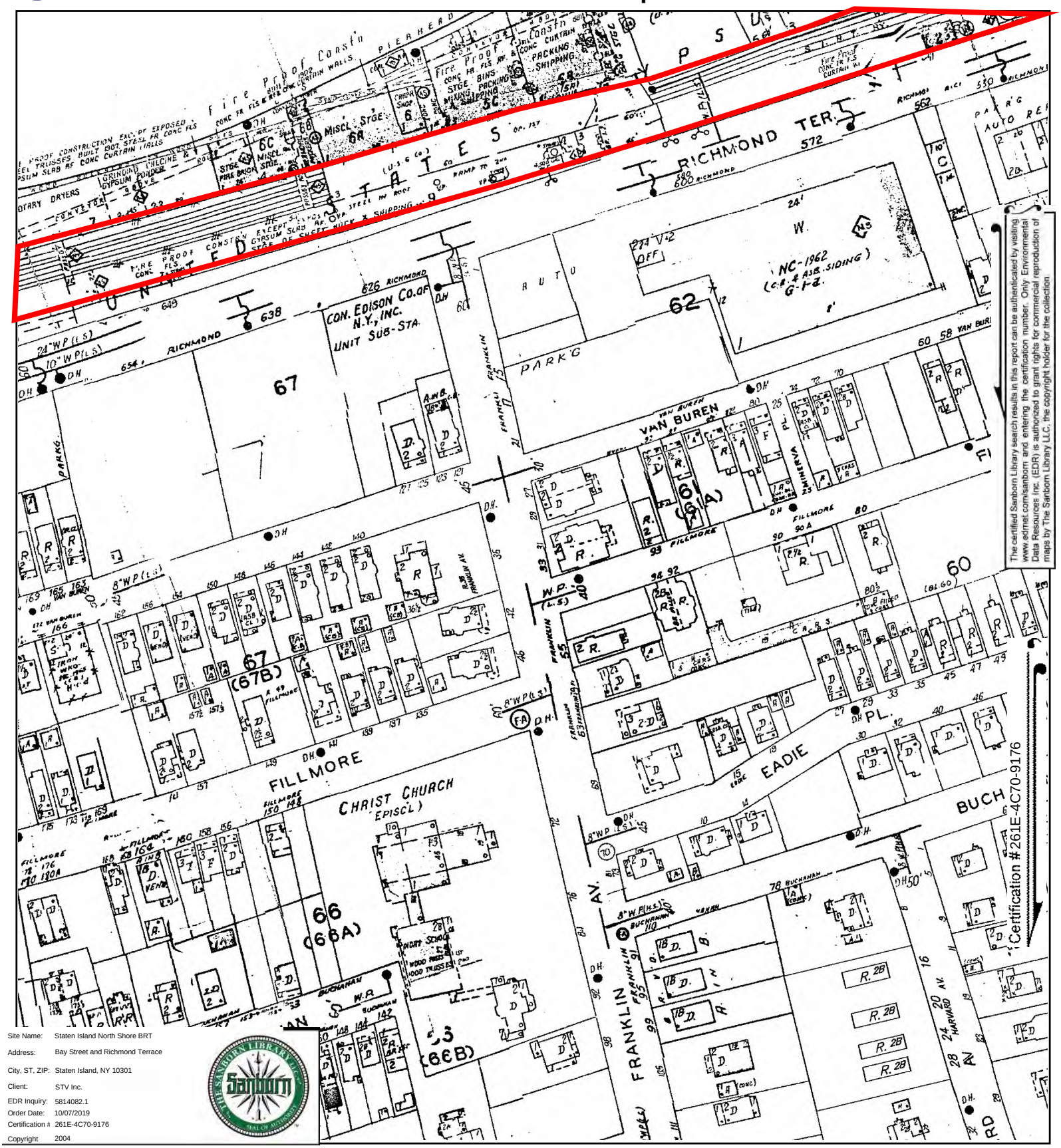

The certified Sanborn Library search results in this report can be authenticated by visiting www.edrnet.com/sanborn and entering the certification number. Only Environmental Data Resources Inc. (EDR) is authorized to grant rights for commercial reproduction of maps by The Sanborn Library LLC, the copyright holder for the collection.

Site Name:	Staten Island North Shore BRT
Address:	Bay Street and Richmond Terrace
City, ST, ZIP:	Staten Island, NY 10301
Client:	STV Inc.
EDR Inquiry:	5814082.1
Order Date:	10/07/2019
Certification #:	261E-4C70-9176
Copyright	2004

This Certified Sanborn Map combines the following sheets.
Outlined areas indicate map sheets within the collection.

0 Feet 150 300 600



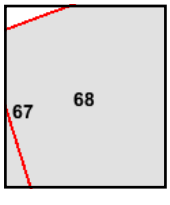

Volume 1, Sheet 68
Volume 1, Sheet 67

N

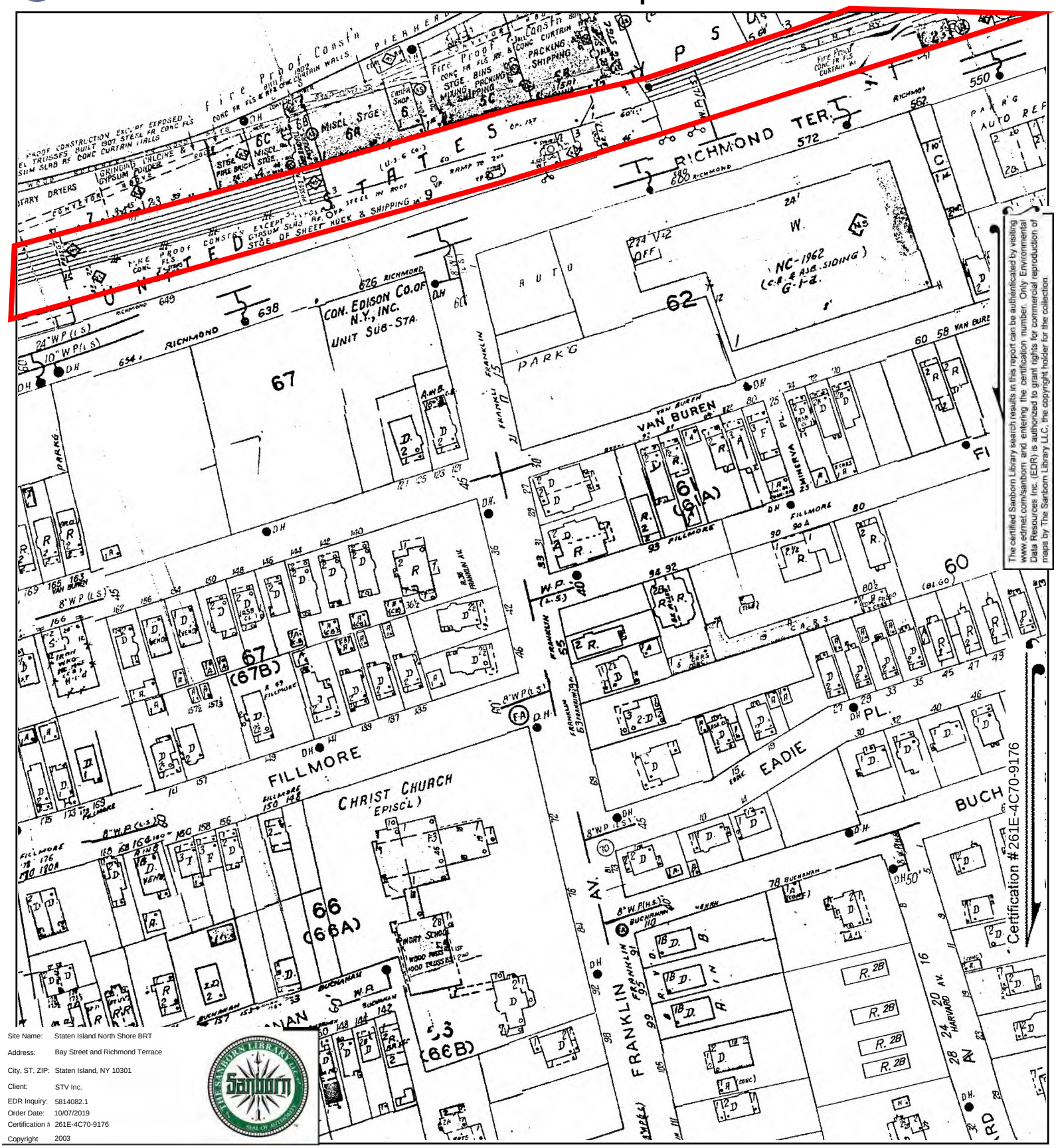

The certified Sanborn Library search results in this report can be authenticated by visiting www.edrnet.com/sanborn and entering the certification number. Only Environmental Data Resources Inc. (EDR) is authorized to grant rights for commercial reproduction of maps by The Sanborn Library LLC, the copyright holder for the collection.

Site Name:	Staten Island North Shore BRT
Address:	Bay Street and Richmond Terrace
City, ST, ZIP:	Staten Island, NY 10301
Client:	STV Inc.
EDR Inquiry:	5814082.1
Order Date:	10/07/2019
Certification #:	261E-4C70-9176
Copyright	2003

This Certified Sanborn Map combines the following sheets.
Outlined areas indicate map sheets within the collection.

0 Feet 150 300 600



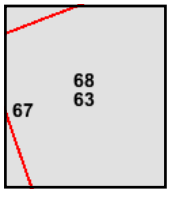

Volume 1, Sheet 68
Volume 1, Sheet 67
Volume 10, Sheet 63

N

Certified Sanborn® Map

2002

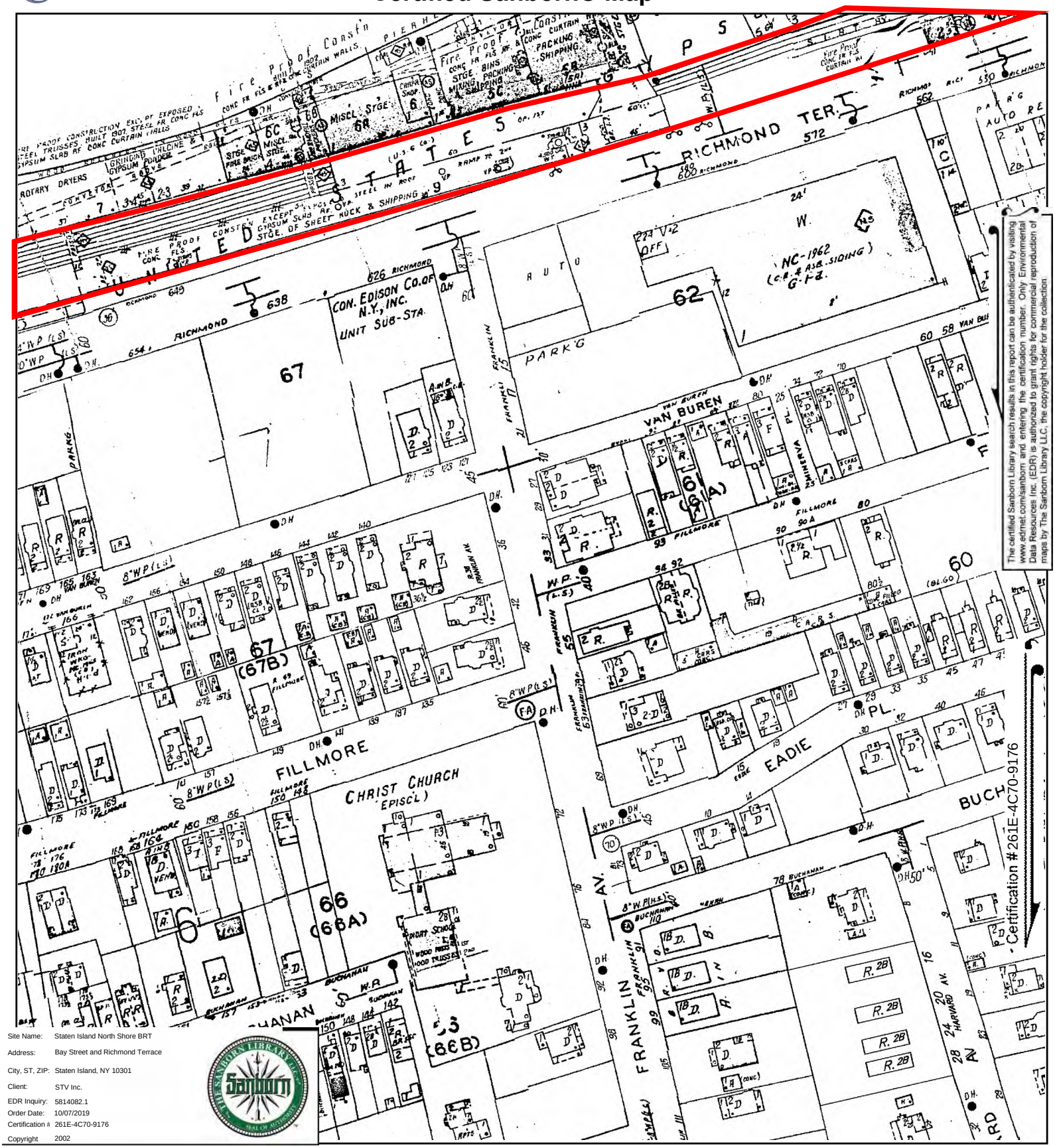

The certified Sanborn Library search results in this report can be authenticated by visiting www.edrnet.com/sanborn and entering the certification number. Only Environmental Data Resources Inc. (EDR) is authorized to grant rights for commercial reproduction of maps by The Sanborn Library LLC, the copyright holder for the collection.

Site Name:	Staten Island North Shore BRT
Address:	Bay Street and Richmond Terrace
City, ST, ZIP:	Staten Island, NY 10301
Client:	STV Inc.
EDR Inquiry:	5814082.1
Order Date:	10/07/2019
Certification #:	261E-4C70-9176
Copyright	2002

This Certified Sanborn Map combines the following sheets.
Outlined areas indicate map sheets within the collection.

0 Feet 150 300 600



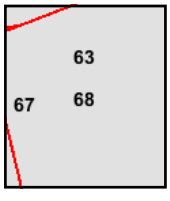

Volume 1, Sheet 68
Volume 1, Sheet 67
Volume 10, Sheet 63

N



The certified Sanborn Library search results in this report can be authenticated by visiting www.edrnet.com/sanborn and entering the certification number. Only Environmental Data Resources Inc. (EDR) is authorized to grant rights for commercial reproduction of maps by The Sanborn Library LLC, the copyright holder for the collection.

Certification #261E-4C70-9176

Site Name: Staten Island North Shore BRT
Address: Bay Street and Richmond Terrace
City, ST, ZIP: Staten Island, NY 10301
Client: STV Inc.
EDR Inquiry: 5814082.1
Order Date: 10/07/2019
Certification #: 261E-4C70-9176
Copyright: 2002

This Certified Sanborn Map combines the following sheets.
Outlined areas indicate map sheets within the collection.



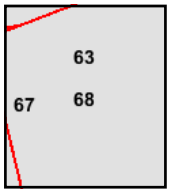

Volume 1, Sheet 68
Volume 1, Sheet 67
Volume 10, Sheet 63

0 Feet 150 300 600

N



The certified Sanborn Library search results in this report can be authenticated by visiting www.edrnet.com/sanborn and entering the certification number. Only Environmental Data Resources Inc. (EDR) is authorized to grant rights for commercial reproduction of maps by The Sanborn Library LLC, the copyright holder for the collection.

Certification #261E-4C70-9176

Site Name: Staten Island North Shore BRT
Address: Bay Street and Richmond Terrace
City, ST, ZIP: Staten Island, NY 10301
Client: STV Inc.
EDR Inquiry: 5814082.1
Order Date: 10/07/2019
Certification #: 261E-4C70-9176
Copyright: 2001

This Certified Sanborn Map combines the following sheets.
Outlined areas indicate map sheets within the collection.



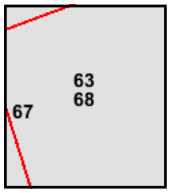

Volume 10, Sheet 63
Volume 1, Sheet 68
Volume 1, Sheet 67

0 Feet 150 300 600

N

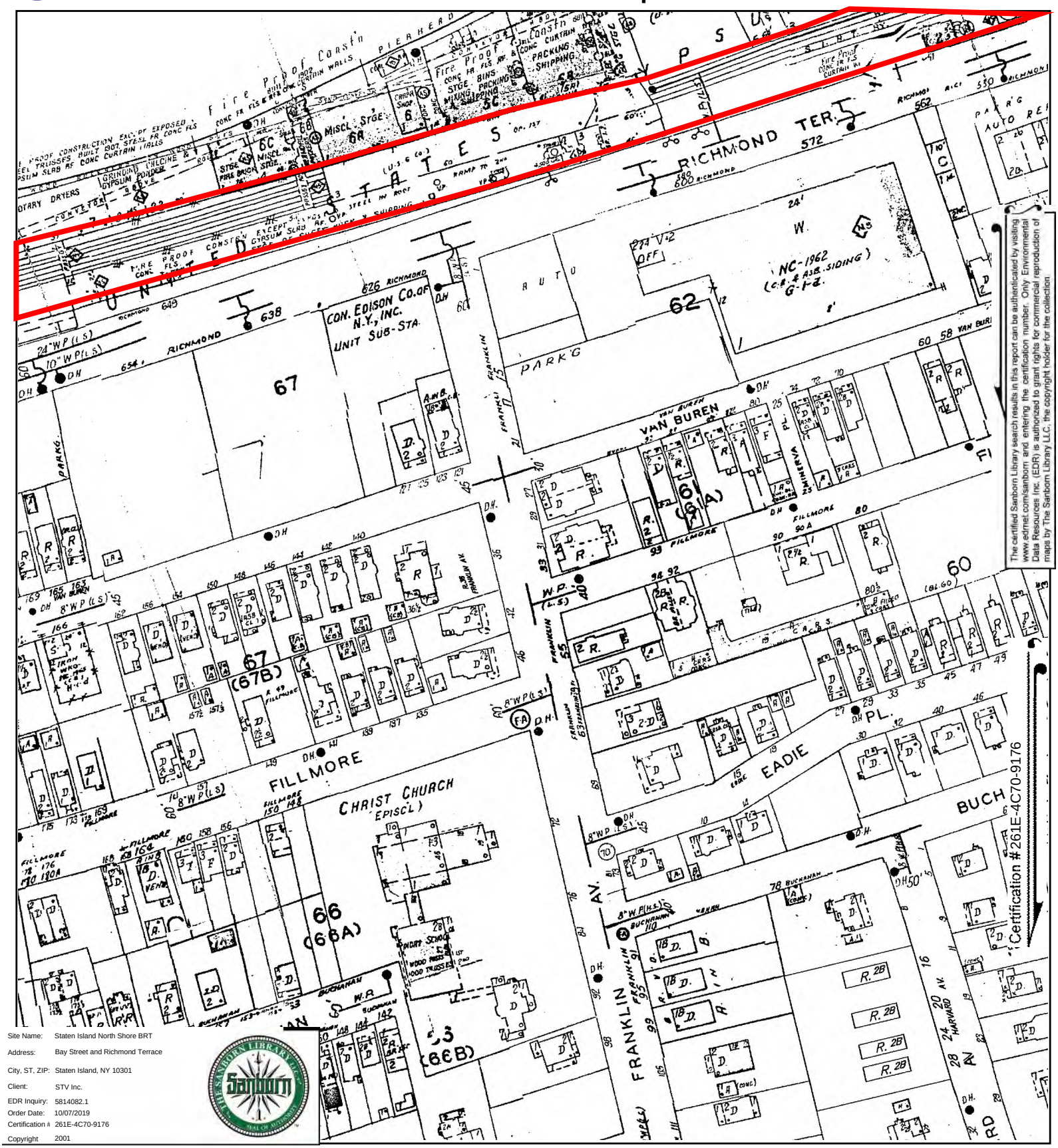

The certified Sanborn Library search results in this report can be authenticated by visiting www.edrnet.com/sanborn and entering the certification number. Only Environmental Data Resources Inc. (EDR) is authorized to grant rights for commercial reproduction of maps by The Sanborn Library LLC, the copyright holder for the collection.

Site Name:	Staten Island North Shore BRT
Address:	Bay Street and Richmond Terrace
City, ST, ZIP:	Staten Island, NY 10301
Client:	STV Inc.
EDR Inquiry:	5814082.1
Order Date:	10/07/2019
Certification #	261E-4C70-9176
Copyright	2001

This Certified Sanborn Map combines the following sheets.
Outlined areas indicate map sheets within the collection.

0 Feet 150 300 600



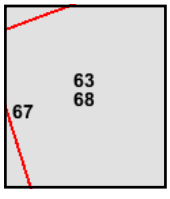

Volume 10, Sheet 63
Volume 1, Sheet 68
Volume 1, Sheet 67

N

The certified Sanborn Library search results in this report can be authenticated by visiting www.edrnet.com/sanborn and entering the certification number. Only Environmental Data Resources Inc. (EDR) is authorized to grant rights for commercial reproduction of maps by The Sanborn Library LLC, the copyright holder for the collection.

Certification #261E-4C70-9176

Site Name: Staten Island North Shore BRT
Address: Bay Street and Richmond Terrace
City, ST, ZIP: Staten Island, NY 10301
Client: STV Inc.
EDR Inquiry: 5814082.1
Order Date: 10/07/2019
Certification #: 261E-4C70-9176
Copyright: 1999

This Certified Sanborn Map combines the following sheets.
Outlined areas indicate map sheets within the collection.

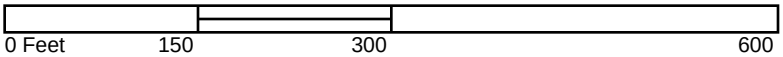



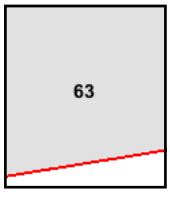

Volume 10, Sheet 63



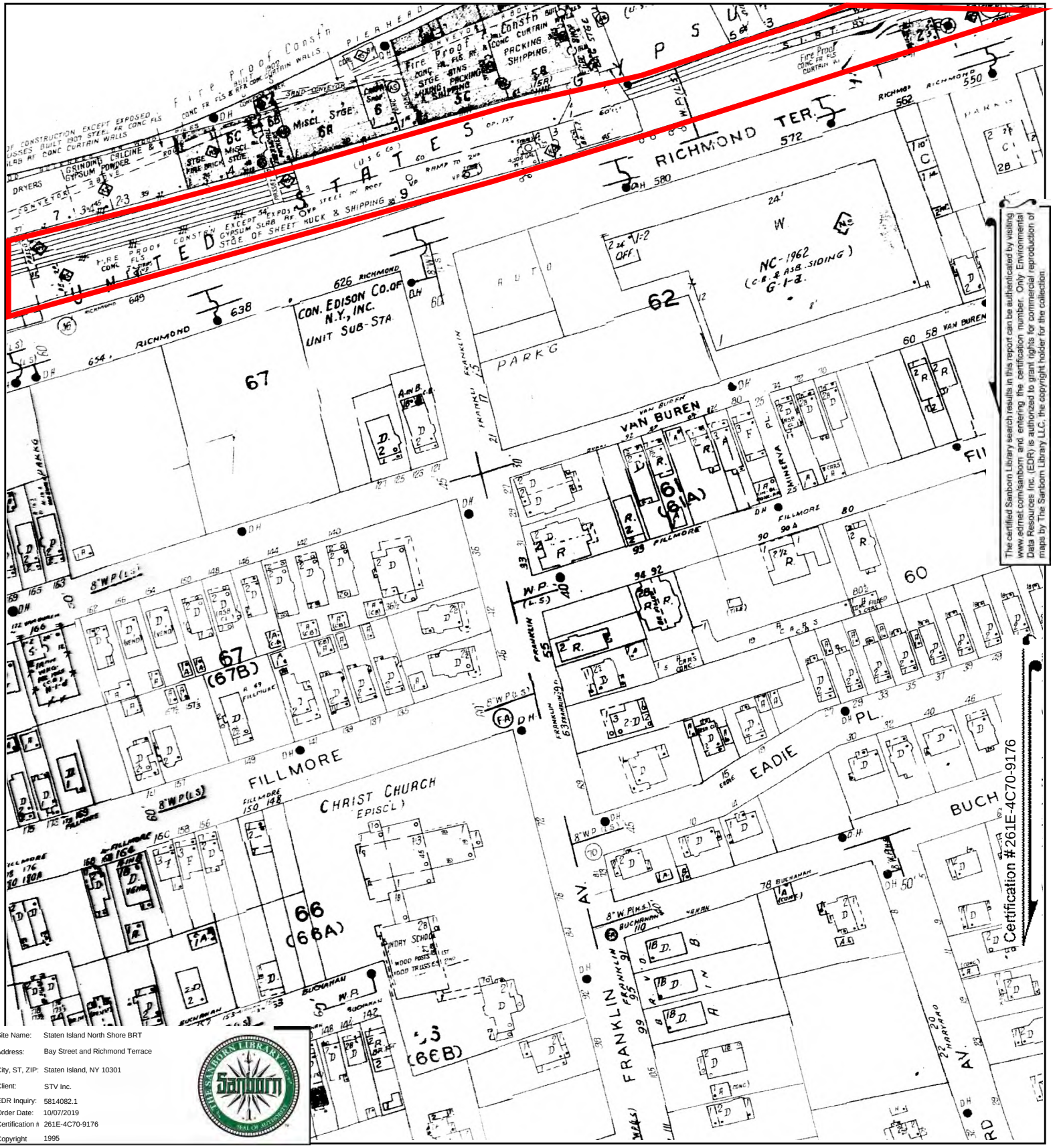

The certified Sanborn Library search results in this report can be authenticated by visiting www.edrnet.com/sanborn and entering the certification number. Only Environmental Data Resources Inc. (EDR) is authorized to grant rights for commercial reproduction of maps by The Sanborn Library LLC, the copyright holder for the collection.

Site Name:	Staten Island North Shore BRT
Address:	Bay Street and Richmond Terrace
City, ST, ZIP:	Staten Island, NY 10301
Client:	STV Inc.
EDR Inquiry:	5814082.1
Order Date:	10/07/2019
Certification #	261E-4C70-9176
Copyright	1995

This Certified Sanborn Map combines the following sheets.
Outlined areas indicate map sheets within the collection.



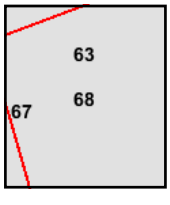

Volume 1, Sheet 68
Volume 1, Sheet 67
Volume 10, Sheet 63

0 Feet 150 300 600

N



The certified Sanborn Library search results in this report can be authenticated by visiting www.edrnet.com/sanborn and entering the certification number. Only Environmental Data Resources Inc. (EDR) is authorized to grant rights for commercial reproduction of maps by The Sanborn Library LLC, the copyright holder for the collection.

Site Name:	Staten Island North Shore BRT
Address:	Bay Street and Richmond Terrace
City, ST, ZIP:	Staten Island, NY 10301
Client:	STV Inc.
EDR Inquiry:	5814082.1
Order Date:	10/07/2019
Certification #	261E-4C70-9176
Copyright	1994

This Certified Sanborn Map combines the following sheets.
Outlined areas indicate map sheets within the collection.





Volume 1, Sheet 68
Volume 1, Sheet 67
Volume 10, Sheet 63
Volume 10, Sheet 63
Volume 10, Sheet 63

0 Feet 150 300 600

N



The certified Sanborn Library search results in this report can be authenticated by visiting www.edrnet.com/sanborn and entering the certification number. Only Environmental Data Resources Inc. (EDR) is authorized to grant rights for commercial reproduction of maps by The Sanborn Library LLC, the copyright holder for the collection.

Certification #261E-4C70-9176

Site Name: Staten Island North Shore BRT
Address: Bay Street and Richmond Terrace
City, ST, ZIP: Staten Island, NY 10301
Client: STV Inc.
EDR Inquiry: 5814082.1
Order Date: 10/07/2019
Certification #: 261E-4C70-9176
Copyright: 1994

This Certified Sanborn Map combines the following sheets.
Outlined areas indicate map sheets within the collection.

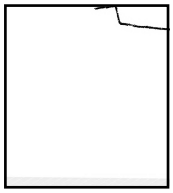

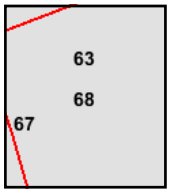

Volume 1, Sheet 68
Volume 1, Sheet 67
Volume 10, Sheet 63
Volume 10, Sheet 63
Volume 10, Sheet 63

0 Feet 150 300 600

N

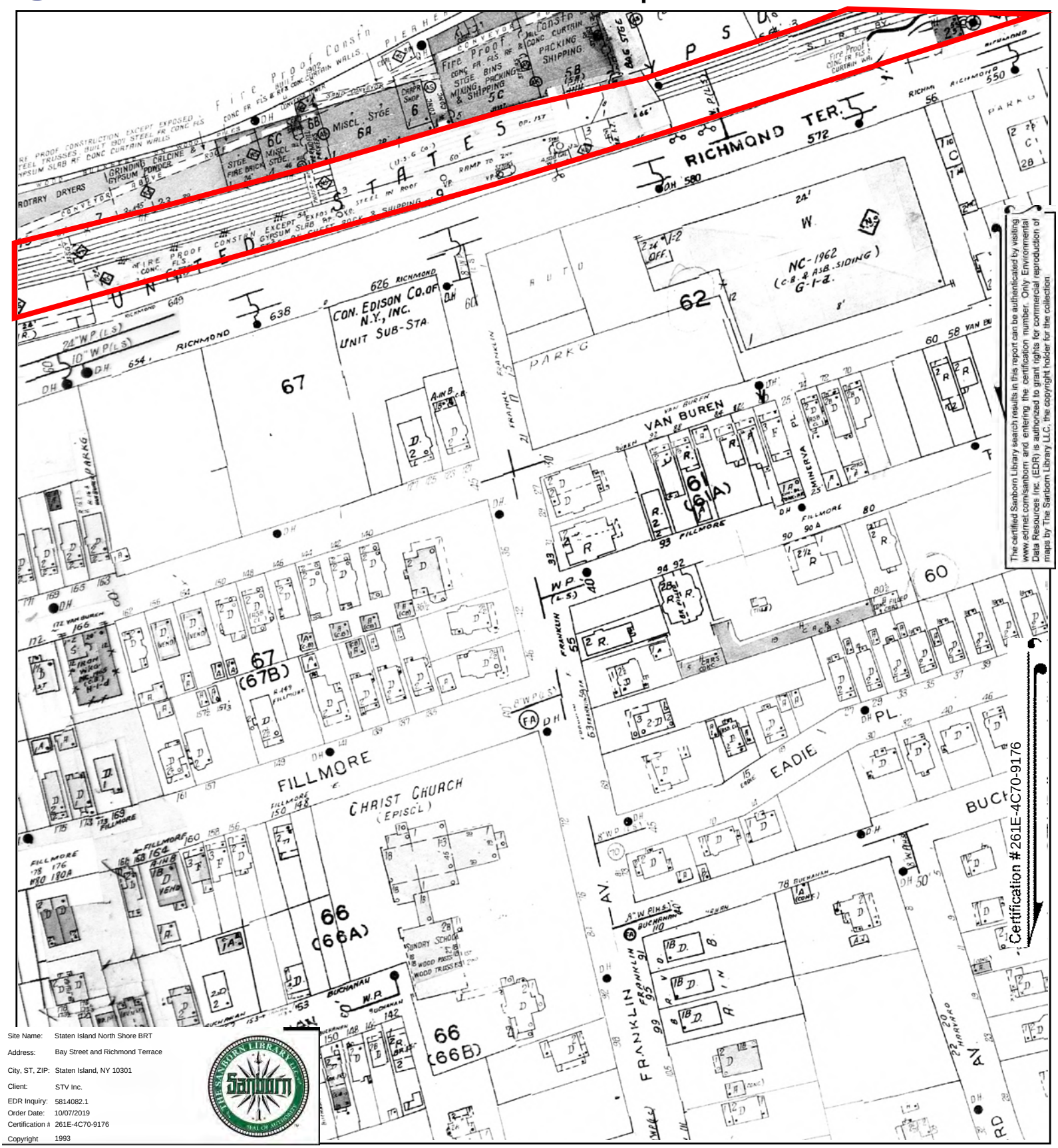

The certified Sanborn Library search results in this report can be authenticated by visiting www.edrnet.com/sanborn and entering the certification number. Only Environmental Data Resources Inc. (EDR) is authorized to grant rights for commercial reproduction of maps by The Sanborn Library LLC, the copyright holder for the collection.

Site Name:	Staten Island North Shore BRT
Address:	Bay Street and Richmond Terrace
City, ST, ZIP:	Staten Island, NY 10301
Client:	STV Inc.
EDR Inquiry:	5814082.1
Order Date:	10/07/2019
Certification #:	261E-4C70-9176
Copyright	1993

This Certified Sanborn Map combines the following sheets.
Outlined areas indicate map sheets within the collection.

0 Feet 150 300 600



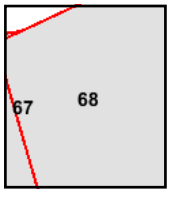

Volume 1, Sheet 68
Volume 1, Sheet 67

N

Certified Sanborn® Map

1992



The certified Sanborn Library search results in this report can be authenticated by visiting www.edrnet.com/sanborn and entering the certification number. Only Environmental Data Resources Inc. (EDR) is authorized to grant rights for commercial reproduction of maps by The Sanborn Library LLC, the copyright holder for the collection.

Site Name:	Staten Island North Shore BRT
Address:	Bay Street and Richmond Terrace
City, ST, ZIP:	Staten Island, NY 10301
Client:	STV Inc.
EDR Inquiry:	5814082.1
Order Date:	10/07/2019
Certification #:	261E-4C70-9176
Copyright	1992

This Certified Sanborn Map combines the following sheets.
Outlined areas indicate map sheets within the collection.

0 Feet 150 300 600



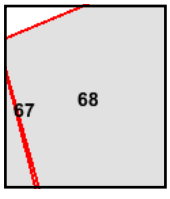

Volume 1, Sheet 68
Volume 1, Sheet 68
Volume 1, Sheet 67

N

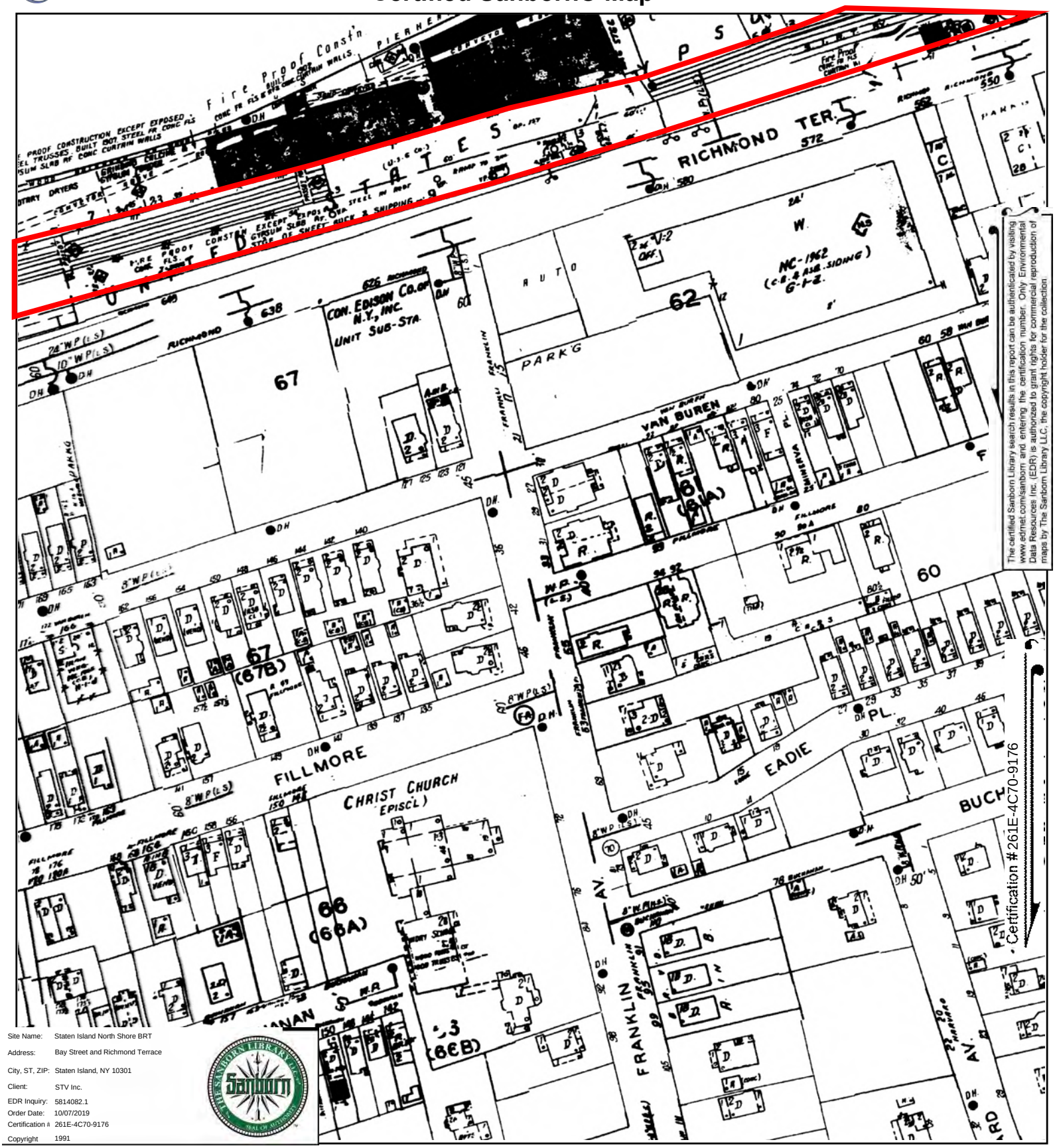

The certified Sanborn Library search results in this report can be authenticated by visiting www.edrnet.com/sanborn and entering the certification number. Only Environmental Data Resources Inc. (EDR) is authorized to grant rights for commercial reproduction of maps by The Sanborn Library LLC, the copyright holder for the collection.

Site Name:	Staten Island North Shore BRT
Address:	Bay Street and Richmond Terrace
City, ST, ZIP:	Staten Island, NY 10301
Client:	STV Inc.
EDR Inquiry:	5814082.1
Order Date:	10/07/2019
Certification #	261E-4C70-9176
Copyright	1991

This Certified Sanborn Map combines the following sheets.
Outlined areas indicate map sheets within the collection.

0 Feet 150 300 600



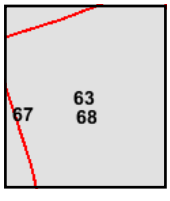

Volume 10, Sheet 63
Volume 1, Sheet 68
Volume 1, Sheet 67

N



The certified Sanborn Library search results in this report can be authenticated by visiting www.edrnet.com/sanborn and entering the certification number. Only Environmental Data Resources Inc. (EDR) is authorized to grant rights for commercial reproduction of maps by The Sanborn Library LLC, the copyright holder for the collection.

Site Name:	Staten Island North Shore BRT
Address:	Bay Street and Richmond Terrace
City, ST, ZIP:	Staten Island, NY 10301
Client:	STV Inc.
EDR Inquiry:	5814082.1
Order Date:	10/07/2019
Certification #	261E-4C70-9176
Copyright	1990

This Certified Sanborn Map combines the following sheets.
Outlined areas indicate map sheets within the collection.

0 Feet 150 300 600



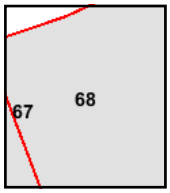

Volume 1, Sheet 68
Volume 1, Sheet 67

N



The certified Sanborn Library search results in this report can be authenticated by visiting www.edrnet.com/sanborn and entering the certification number. Only Environmental Data Resources Inc. (EDR) is authorized to grant rights for commercial reproduction of maps by The Sanborn Library LLC, the copyright holder for the collection.

Site Name:	Staten Island North Shore BRT
Address:	Bay Street and Richmond Terrace
City, ST, ZIP:	Staten Island, NY 10301
Client:	STV Inc.
EDR Inquiry:	5814082.1
Order Date:	10/07/2019
Certification #	261E-4C70-9176
Copyright	1989

This Certified Sanborn Map combines the following sheets.
Outlined areas indicate map sheets within the collection.

0 Feet 150 300 600

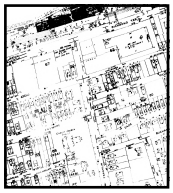

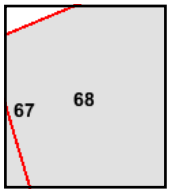

Volume 1, Sheet 68
Volume 1, Sheet 67

N

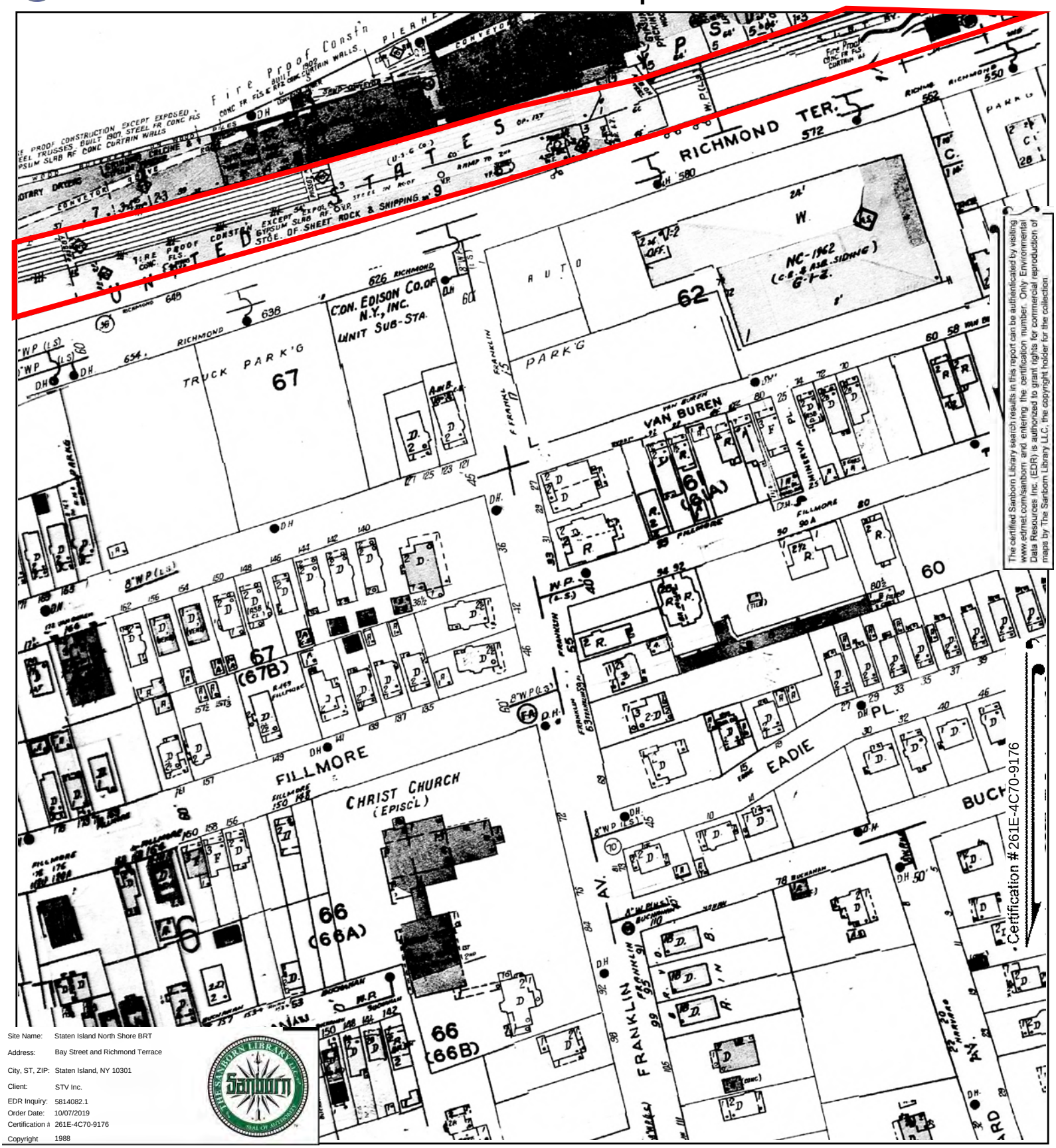

The certified Sanborn Library search results in this report can be authenticated by visiting www.edrnet.com/sanborn and entering the certification number. Only Environmental Data Resources Inc. (EDR) is authorized to grant rights for commercial reproduction of maps by The Sanborn Library LLC, the copyright holder for the collection.

Site Name:	Staten Island North Shore BRT
Address:	Bay Street and Richmond Terrace
City, ST, ZIP:	Staten Island, NY 10301
Client:	STV Inc.
EDR Inquiry:	5814082.1
Order Date:	10/07/2019
Certification #:	261E-4C70-9176
Copyright	1988

This Certified Sanborn Map combines the following sheets.
Outlined areas indicate map sheets within the collection.

0 Feet 150 300 600





Volume 1, Sheet 68
Volume 1, Sheet 67
Volume 10, Sheet 63

N

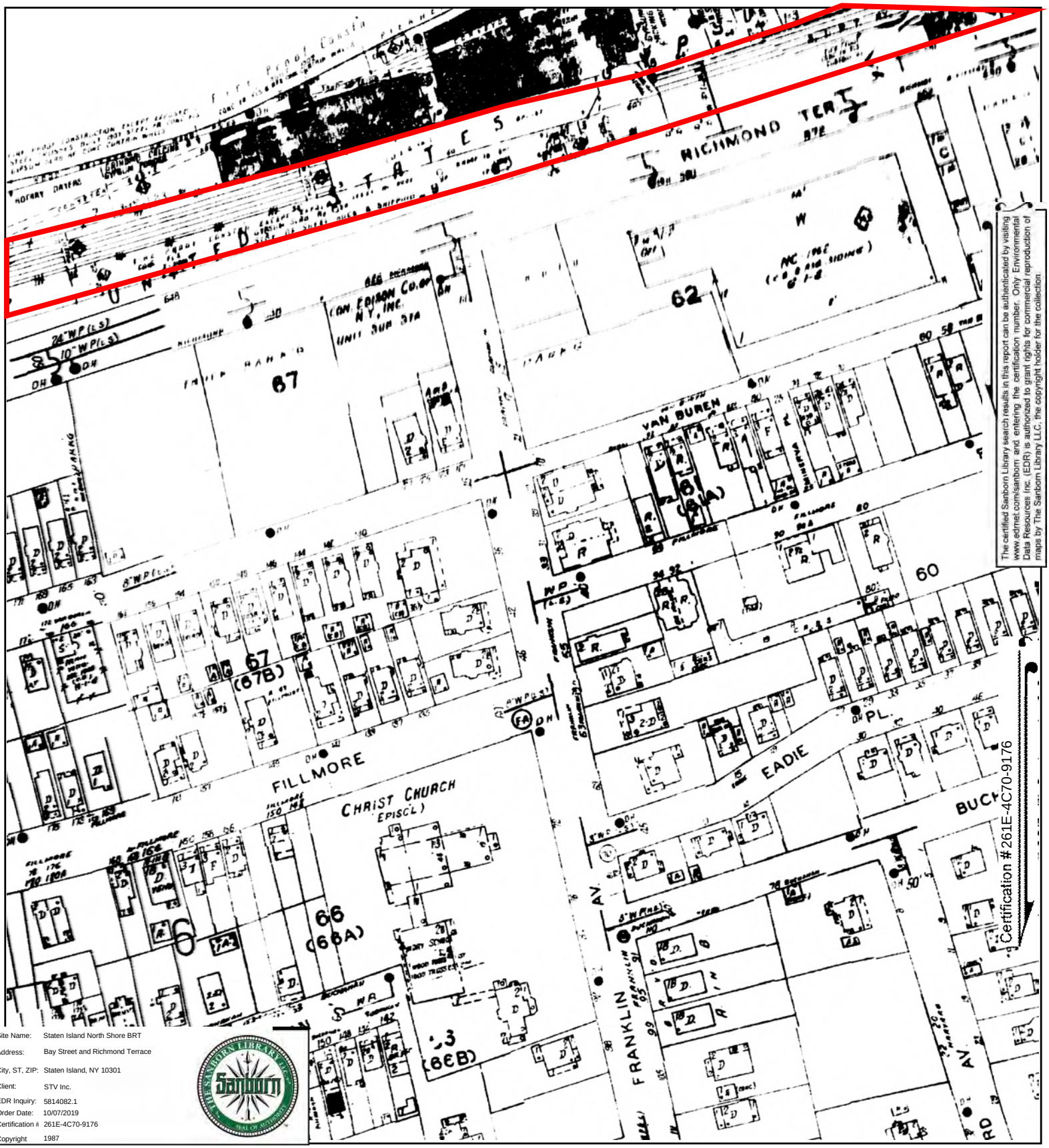

The certified Sanborn Library search results in this report can be authenticated by visiting www.edrnet.com/sanborn and entering the certification number. Only Environmental Data Resources Inc. (EDR) is authorized to grant rights for commercial reproduction of maps by The Sanborn Library LLC, the copyright holder for the collection.

Site Name:	Staten Island North Shore BRT
Address:	Bay Street and Richmond Terrace
City, ST, ZIP:	Staten Island, NY 10301
Client:	STV Inc.
EDR Inquiry:	5814082.1
Order Date:	10/07/2019
Certification #	261E-4C70-9176
Copyright	1987

This Certified Sanborn Map combines the following sheets.
Outlined areas indicate map sheets within the collection.

0 Feet 150 300 600



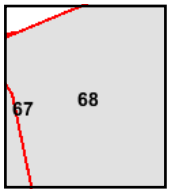

Volume 1, Sheet 68
Volume 1, Sheet 67

N

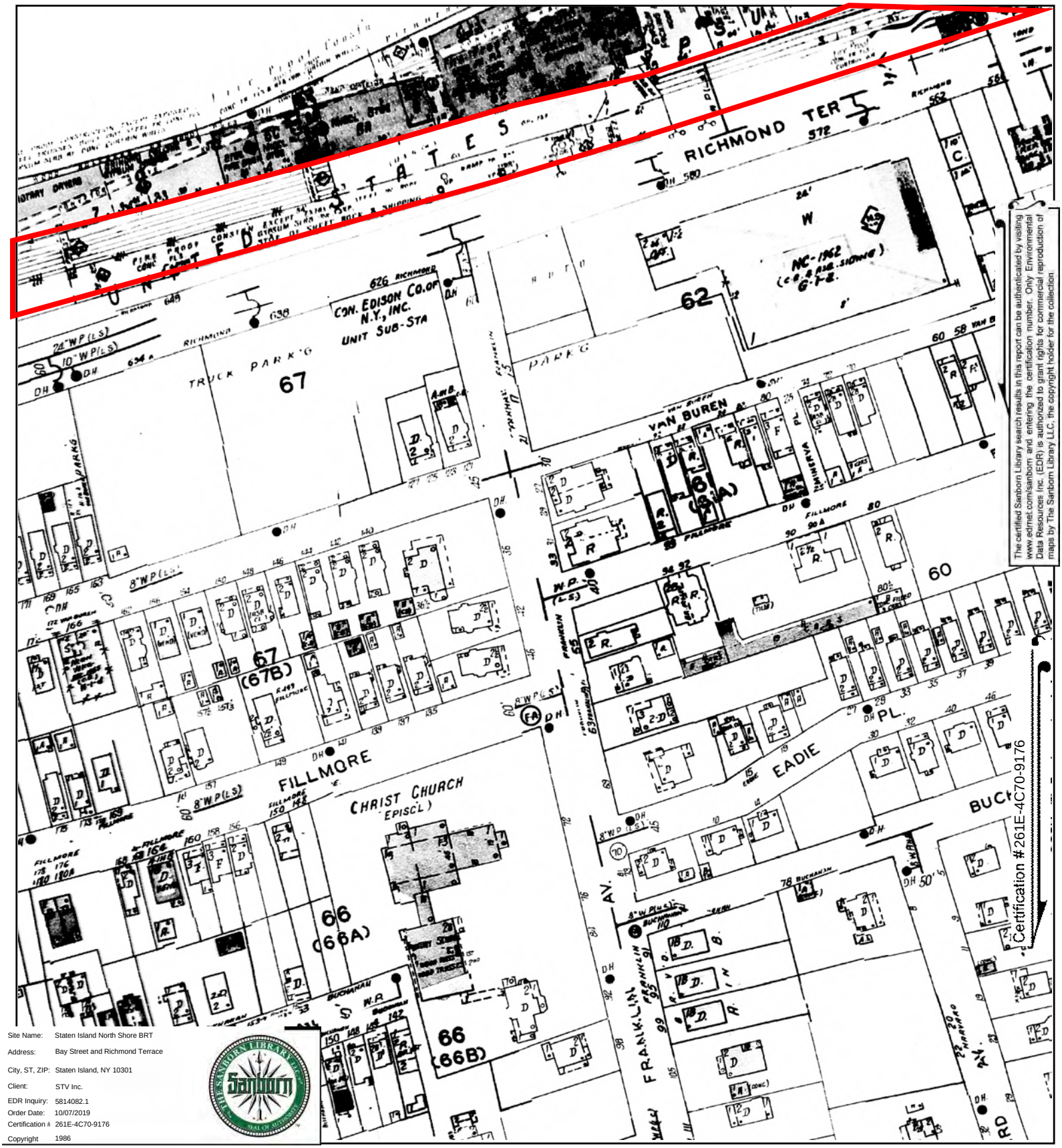

The certified Sanborn Library search results in this report can be authenticated by visiting www.edrnet.com/sanborn and entering the certification number. Only Environmental Data Resources Inc. (EDR) is authorized to grant rights for commercial reproduction of maps by The Sanborn Library LLC, the copyright holder for the collection.

Site Name:	Staten Island North Shore BRT
Address:	Bay Street and Richmond Terrace
City, ST, ZIP:	Staten Island, NY 10301
Client:	STV Inc.
EDR Inquiry:	5814082.1
Order Date:	10/07/2019
Certification #	261E-4C70-9176
Copyright	1986

This Certified Sanborn Map combines the following sheets.
Outlined areas indicate map sheets within the collection.

0 Feet 150 300 600



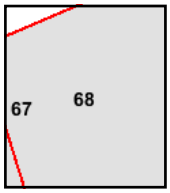

Volume 1, Sheet 68
Volume 1, Sheet 67

N

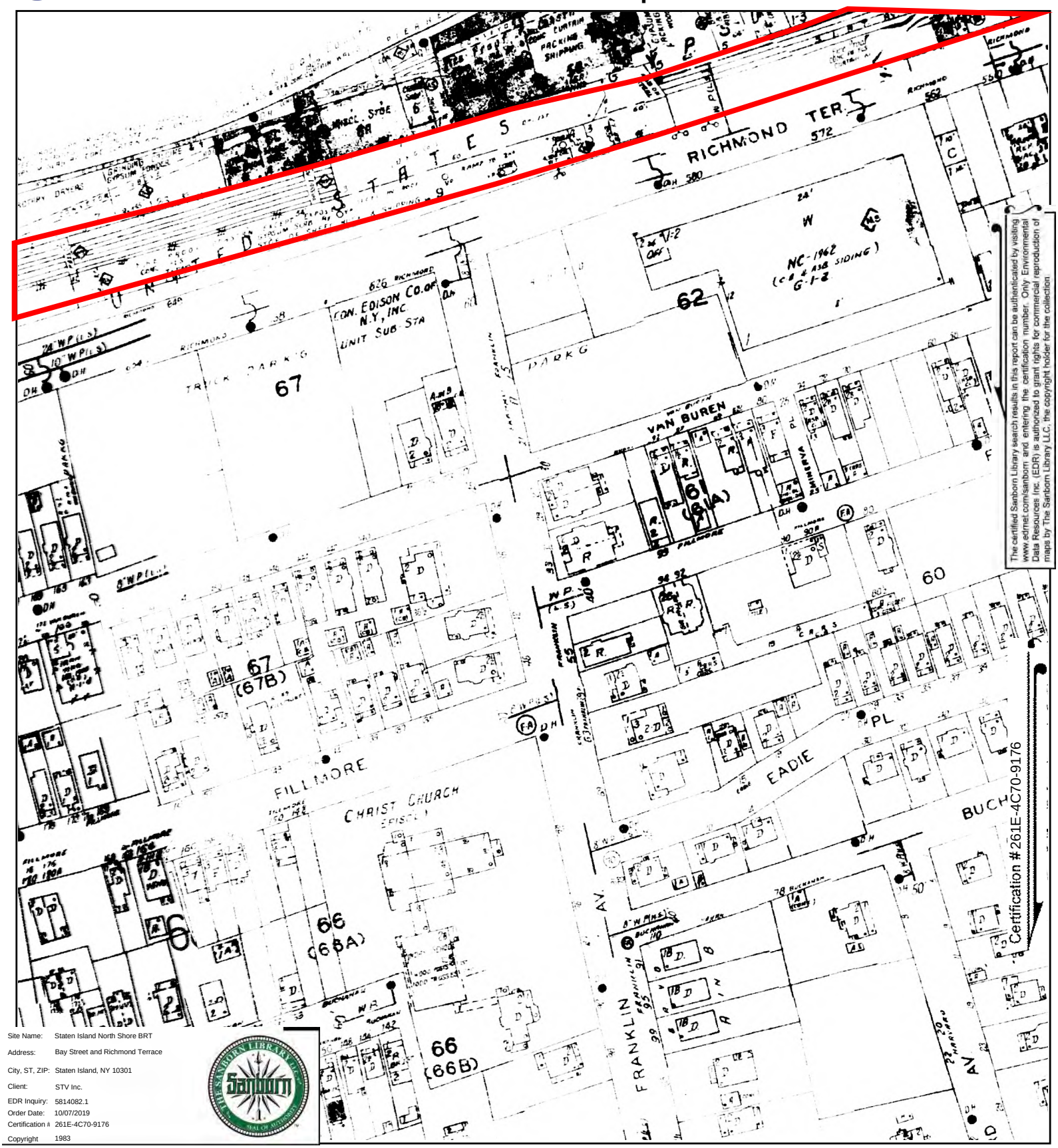

The certified Sanborn Library search results in this report can be authenticated by visiting www.edrnet.com/sanborn and entering the certification number. Only Environmental Data Resources Inc. (EDR) is authorized to grant rights for commercial reproduction of maps by The Sanborn Library LLC, the copyright holder for the collection.

Site Name:	Staten Island North Shore BRT
Address:	Bay Street and Richmond Terrace
City, ST, ZIP:	Staten Island, NY 10301
Client:	STV Inc.
EDR Inquiry:	5814082.1
Order Date:	10/07/2019
Certification #	261E-4C70-9176
Copyright	1983

This Certified Sanborn Map combines the following sheets.
Outlined areas indicate map sheets within the collection.

0 Feet 150 300 600





Volume 1, Sheet 68
Volume 1, Sheet 67

N

Certified Sanborn® Map

1981

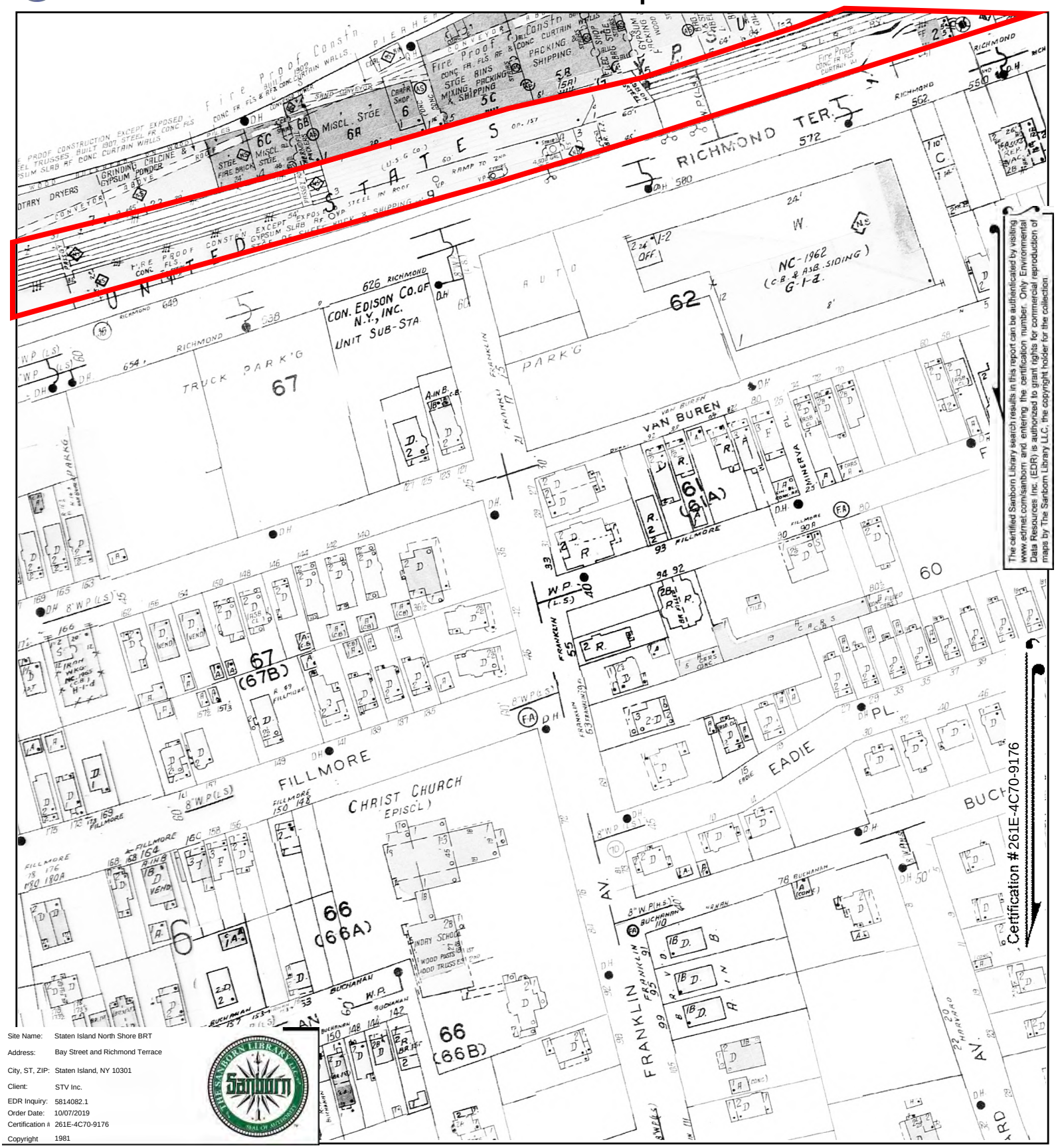

The certified Sanborn Library search results in this report can be authenticated by visiting www.edrnet.com/sanborn and entering the certification number. Only Environmental Data Resources Inc. (EDR) is authorized to grant rights for commercial reproduction of maps by The Sanborn Library LLC, the copyright holder for the collection.

Site Name:	Staten Island North Shore BRT
Address:	Bay Street and Richmond Terrace
City, ST, ZIP:	Staten Island, NY 10301
Client:	STV Inc.
EDR Inquiry:	5814082.1
Order Date:	10/07/2019
Certification #:	261E-4C70-9176
Copyright	1981

This Certified Sanborn Map combines the following sheets.
Outlined areas indicate map sheets within the collection.

0 Feet 150 300 600



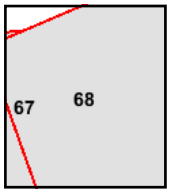

Volume 1, Sheet 68
Volume 1, Sheet 67

N

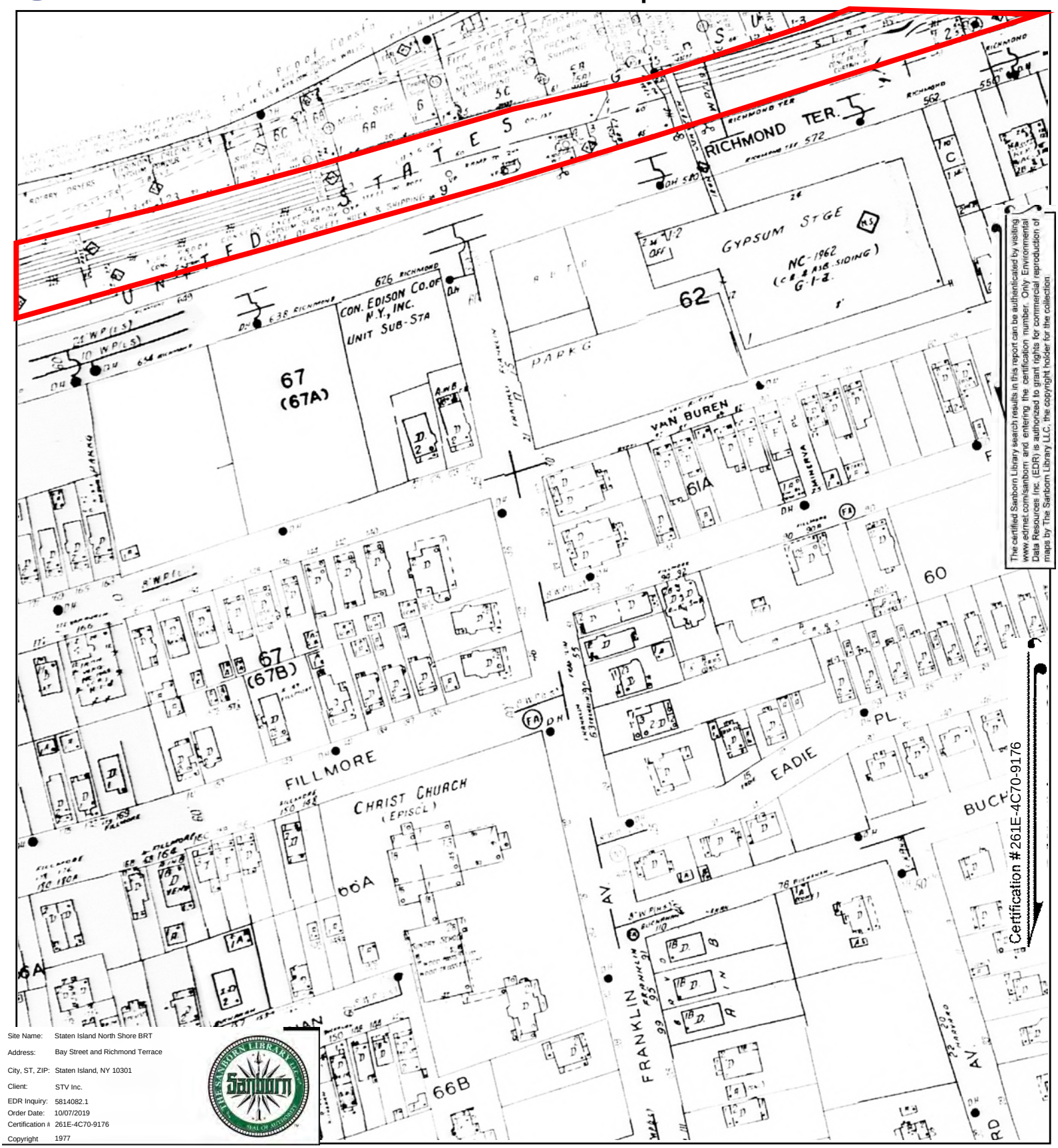

The certified Sanborn Library search results in this report can be authenticated by visiting www.edrnet.com/sanborn and entering the certification number. Only Environmental Data Resources Inc. (EDR) is authorized to grant rights for commercial reproduction of maps by The Sanborn Library LLC, the copyright holder for the collection.

Site Name:	Staten Island North Shore BRT
Address:	Bay Street and Richmond Terrace
City, ST, ZIP:	Staten Island, NY 10301
Client:	STV Inc.
EDR Inquiry:	5814082.1
Order Date:	10/07/2019
Certification #:	261E-4C70-9176
Copyright	1977

This Certified Sanborn Map combines the following sheets.
Outlined areas indicate map sheets within the collection.

0 Feet 150 300 600



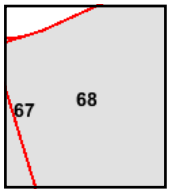

Volume 1, Sheet 68
Volume 1, Sheet 67

N



The certified Sanborn Library search results in this report can be authenticated by visiting www.edrnet.com/sanborn and entering the certification number. Only Environmental Data Resources Inc. (EDR) is authorized to grant rights for commercial reproduction of maps by The Sanborn Library LLC, the copyright holder for the collection.

Site Name:	Staten Island North Shore BRT
Address:	Bay Street and Richmond Terrace
City, ST, ZIP:	Staten Island, NY 10301
Client:	STV Inc.
EDR Inquiry:	5814082.1
Order Date:	10/07/2019
Certification #:	261E-4C70-9176
Copyright	1962

This Certified Sanborn Map combines the following sheets.
Outlined areas indicate map sheets within the collection.

0 Feet 150 300 600



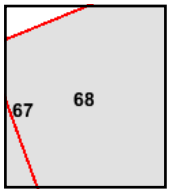

Volume 1, Sheet 68
Volume 1, Sheet 67

N

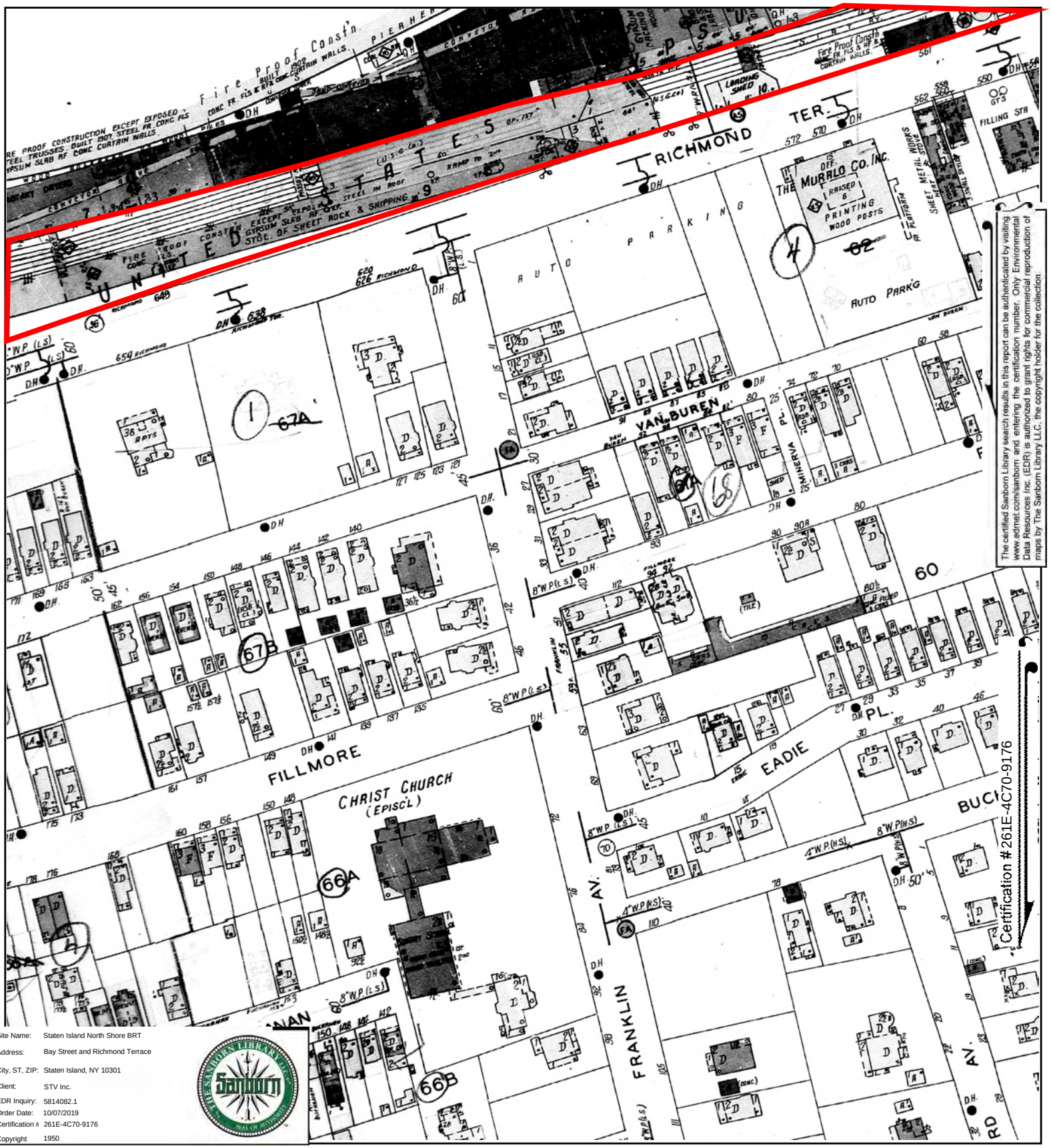

The certified Sanborn Library search results in this report can be authenticated by visiting www.edrnet.com/sanborn and entering the certification number. Only Environmental Data Resources Inc. (EDR) is authorized to grant rights for commercial reproduction of maps by The Sanborn Library LLC, the copyright holder for the collection.

Site Name:	Staten Island North Shore BRT
Address:	Bay Street and Richmond Terrace
City, ST, ZIP:	Staten Island, NY 10301
Client:	STV Inc.
EDR Inquiry:	5814082.1
Order Date:	10/07/2019
Certification #	261E-4C70-9176
Copyright	1950

This Certified Sanborn Map combines the following sheets.
Outlined areas indicate map sheets within the collection.



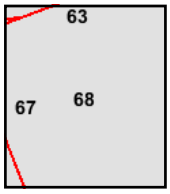

Volume 1, Sheet 68
Volume 1, Sheet 67

0 Feet 150 300 600

N

Certified Sanborn® Map

1937

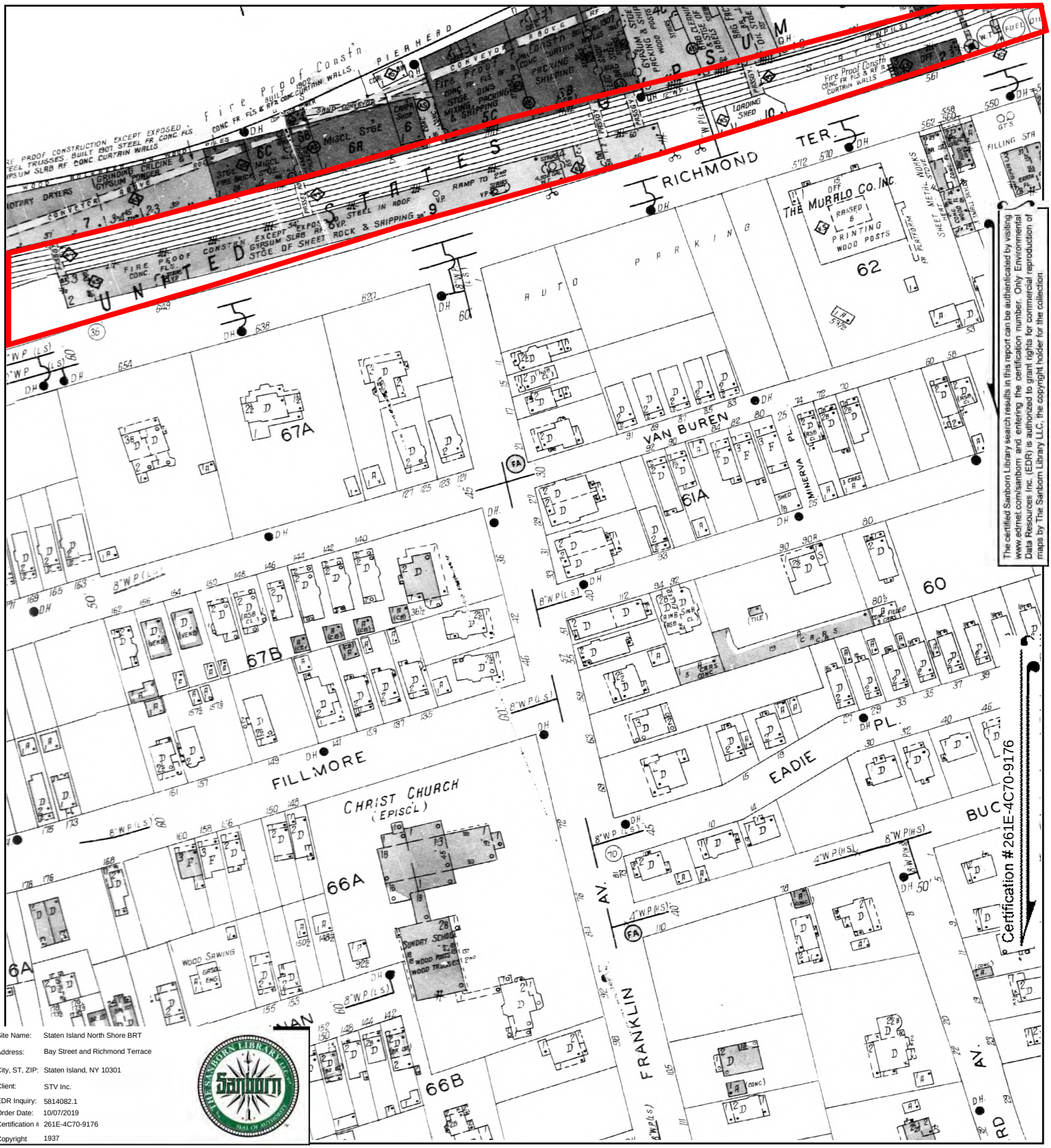

The certified Sanborn Library search results in this report can be authenticated by visiting www.edrnet.com/sanborn and entering the certification number. Only Environmental Data Resources Inc. (EDR) is authorized to grant rights for commercial reproduction of maps by The Sanborn Library LLC, the copyright holder for the collection.

Site Name:	Staten Island North Shore BRT
Address:	Bay Street and Richmond Terrace
City, ST, ZIP:	Staten Island, NY 10301
Client:	STV Inc.
EDR Inquiry:	5814082.1
Order Date:	10/07/2019
Certification #:	261E-4C70-9176
Copyright	1937

This Certified Sanborn Map combines the following sheets.
Outlined areas indicate map sheets within the collection.



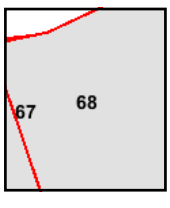

Volume 1, Sheet 68
Volume 1, Sheet 67

0 Feet 150 300 600

N

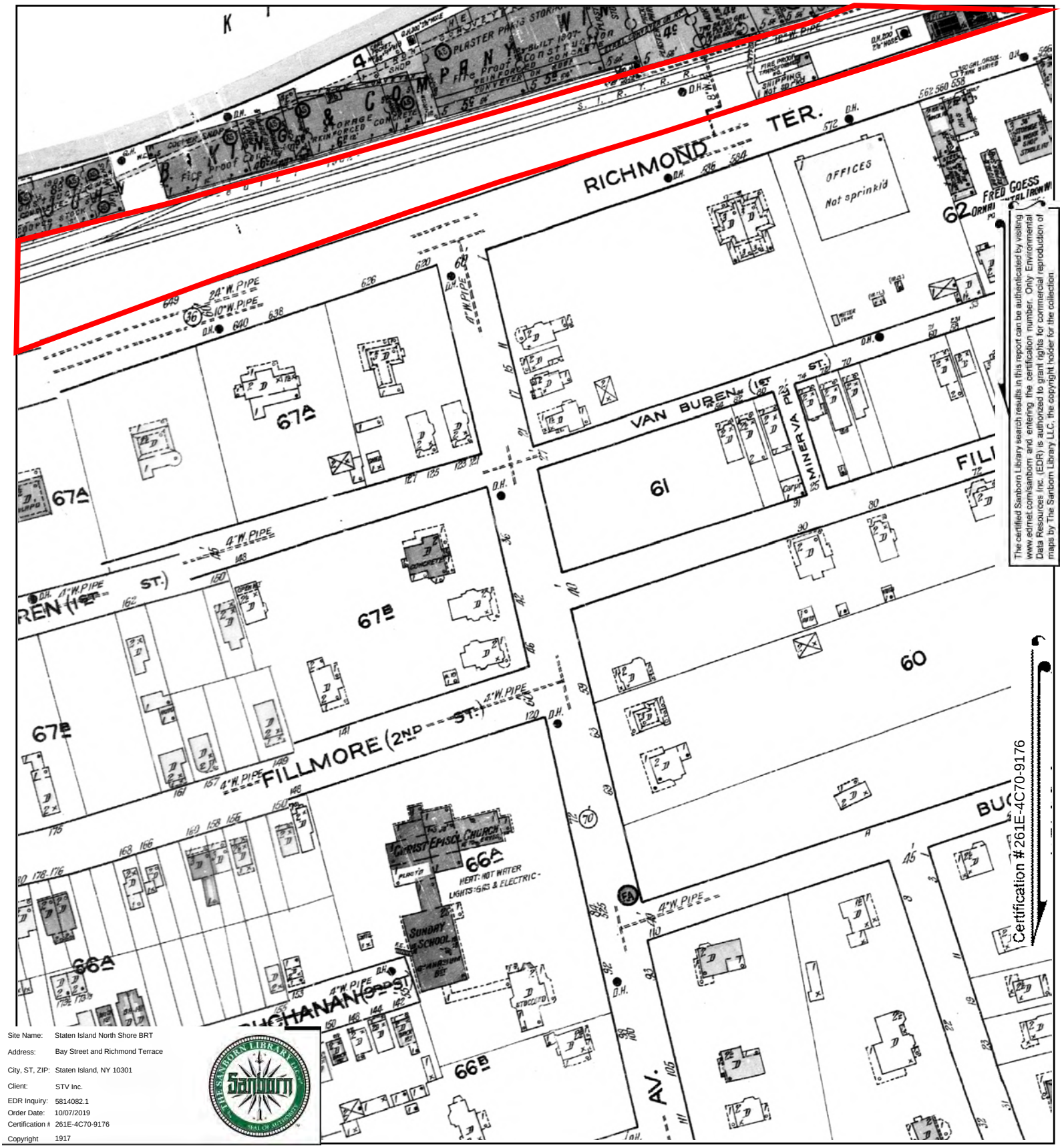

The certified Sanborn Library search results in this report can be authenticated by visiting www.edrnet.com/sanborn and entering the certification number. Only Environmental Data Resources Inc. (EDR) is authorized to grant rights for commercial reproduction of maps by The Sanborn Library LLC, the copyright holder for the collection.

Certification #261E-4C70-9176

Site Name:	Staten Island North Shore BRT
Address:	Bay Street and Richmond Terrace
City, ST, ZIP:	Staten Island, NY 10301
Client:	STV Inc.
EDR Inquiry:	5814082.1
Order Date:	10/07/2019
Certification #:	261E-4C70-9176
Copyright	1917

This Certified Sanborn Map combines the following sheets.
Outlined areas indicate map sheets within the collection.

0 Feet 150 300 600



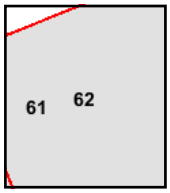

Volume 1, Sheet 62
Volume 1, Sheet 61

N

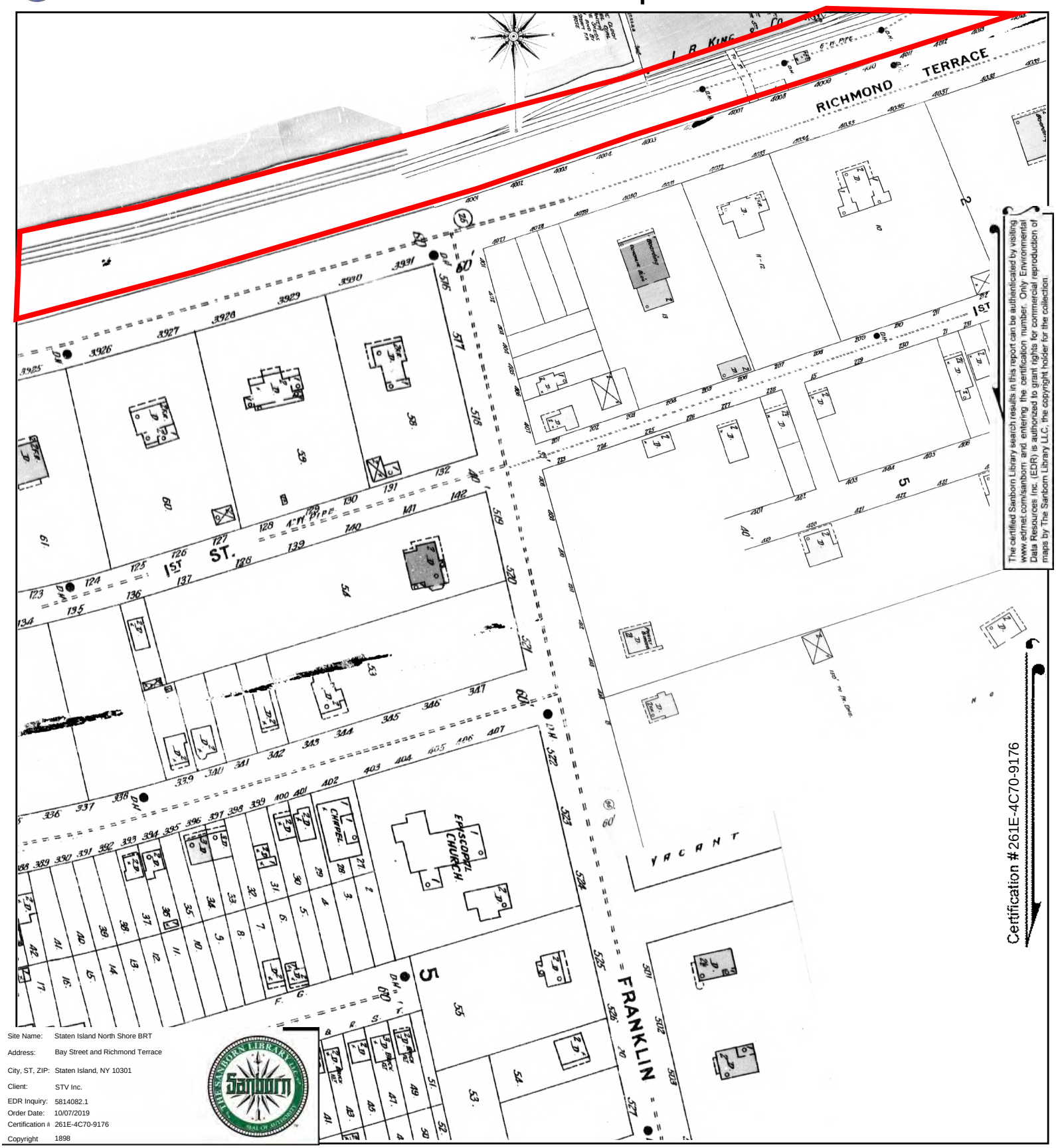

The certified Sanborn Library search results in this report can be authenticated by visiting www.edrnet.com/sanborn and entering the certification number. Only Environmental Data Resources Inc. (EDR) is authorized to grant rights for commercial reproduction of maps by The Sanborn Library LLC, the copyright holder for the collection.

Site Name:	Staten Island North Shore BRT
Address:	Bay Street and Richmond Terrace
City, ST, ZIP:	Staten Island, NY 10301
Client:	STV Inc.
EDR Inquiry:	5814082.1
Order Date:	10/07/2019
Certification #:	261E-4C70-9176
Copyright	1898

This Certified Sanborn Map combines the following sheets.
Outlined areas indicate map sheets within the collection.

0 Feet 150 300 600



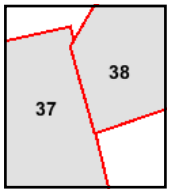

Volume 1, Sheet 38
Volume 1, Sheet 37

N

Staten Island North Shore BRT
Bay Street and Richmond Terrace
Staten Island, NY 10301

Inquiry Number: 5814082.1
October 07, 2019

Certified Sanborn® Map Report

6 Armstrong Road, 4th floor
Shelton, CT 06484
Toll Free: 800.352.0050
www.edrnet.com

Certified Sanborn® Map Report

10/07/19

Site Name:

Staten Island North Shore BRT
Bay Street and Richmond Terra
Staten Island, NY 10301
EDR Inquiry # 5814082.1

Client Name:

STV Inc.
225 Park Ave S
New York, NY 10003
Contact: Matthew Mankovich

The Sanborn Library has been searched by EDR and maps covering the target property location as provided by STV Inc. were identified for the years listed below. The Sanborn Library is the largest, most complete collection of fire insurance maps. The collection includes maps from Sanborn, Bromley, Perris & Browne, Hopkins, Barlow, and others. Only Environmental Data Resources Inc. (EDR) is authorized to grant rights for commercial reproduction of maps by the Sanborn Library LLC, the copyright holder for the collection. Results can be authenticated by visiting www.edrnet.com/sanborn.

The Sanborn Library is continually enhanced with newly identified map archives. This report accesses all maps in the collection as of the day this report was generated.

Certified Sanborn Results:

Certification # 261E-4C70-9176

PO # NA

Project 4019716

Maps Provided:

2007	1996	1988	1937
2006	1995	1987	1917
2005	1994	1986	1898
2004	1993	1983	
2003	1992	1981	
2002	1991	1977	
2001	1990	1962	
1999	1989	1950	

Sanborn® Library search results

Certification #: 261E-4C70-9176

The Sanborn Library includes more than 1.2 million fire insurance maps from Sanborn, Bromley, Perris & Browne, Hopkins, Barlow and others which track historical property usage in approximately 12,000 American cities and towns. Collections searched:

- ☑ Library of Congress
- ☑ University Publications of America
- ☑ EDR Private Collection

The Sanborn Library LLC Since 1866™

Limited Permission To Make Copies

STV Inc. (the client) is permitted to make up to FIVE photocopies of this Sanborn Map transmittal and each fire insurance map accompanying this report solely for the limited use of its customer. No one other than the client is authorized to make copies. Upon request made directly to an EDR Account Executive, the client may be permitted to make a limited number of additional photocopies. This permission is conditioned upon compliance by the client, its customer and their agents with EDR's copyright policy; a copy of which is available upon request.

Disclaimer - Copyright and Trademark Notice

This Report contains certain information obtained from a variety of public and other sources reasonably available to Environmental Data Resources, Inc. It cannot be concluded from this Report that coverage information for the target and surrounding properties does not exist from other sources. NO WARRANTY EXPRESSED OR IMPLIED, IS MADE WHATSOEVER IN CONNECTION WITH THIS REPORT. ENVIRONMENTAL DATA RESOURCES, INC. SPECIFICALLY DISCLAIMS THE MAKING OF ANY SUCH WARRANTIES, INCLUDING WITHOUT LIMITATION, MERCHANTABILITY OR FITNESS FOR A PARTICULAR USE OR PURPOSE. ALL RISK IS ASSUMED BY THE USER. IN NO EVENT SHALL ENVIRONMENTAL DATA RESOURCES, INC. BE LIABLE TO ANYONE, WHETHER ARISING OUT OF ERRORS OR OMISSIONS, NEGLIGENCE, ACCIDENT OR ANY OTHER CAUSE, FOR ANY LOSS OF DAMAGE, INCLUDING, WITHOUT LIMITATION, SPECIAL, INCIDENTAL, CONSEQUENTIAL, OR EXEMPLARY DAMAGES. ANY LIABILITY ON THE PART OF ENVIRONMENTAL DATA RESOURCES, INC. IS STRICTLY LIMITED TO A REFUND OF THE AMOUNT PAID FOR THIS REPORT. Purchaser accepts this Report "AS IS". Any analyses, estimates, ratings, environmental risk levels or risk codes provided in this Report are provided for illustrative purposes only, and are not intended to provide, nor should they be interpreted as providing any facts regarding, or prediction or forecast of, any environmental risk for any property. Only a Phase I Environmental Site Assessment performed by an environmental professional can provide information regarding the environmental risk for any property. Additionally, the information provided in this Report is not to be construed as legal advice.

Copyright 2019 by Environmental Data Resources, Inc. All rights reserved. Reproduction in any media or format, in whole or in part, of any report or map of Environmental Data Resources, Inc., or its affiliates, is prohibited without prior written permission.

EDR and its logos (including Sanborn and Sanborn Map) are trademarks of Environmental Data Resources, Inc. or its affiliates. All other trademarks used herein are the property of their respective owners.

Sanborn Sheet Key

This Certified Sanborn Map Report is based upon the following Sanborn Fire Insurance map sheets.

2007 Source Sheets



Volume 1, Sheet 68
2007



Volume 1, Sheet 67
2007

2006 Source Sheets

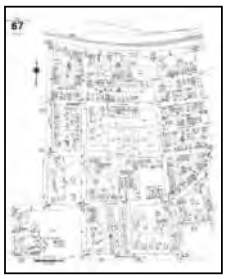

Volume 1, Sheet 67
2006



Volume 1, Sheet 68
2006



Volume 10, Sheet 63
2006

2005 Source Sheets

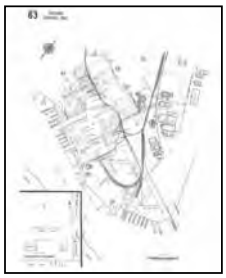

Volume 10, Sheet 63
2005



Volume 1, Sheet 67
2005



Volume 1, Sheet 68
2005

2004 Source Sheets



Volume 1, Sheet 67
2004



Volume 1, Sheet 68
2004

Sanborn Sheet Key

This Certified Sanborn Map Report is based upon the following Sanborn Fire Insurance map sheets.

2003 Source Sheets



Volume 10, Sheet 63
2003-2004



Volume 1, Sheet 67
2003



Volume 1, Sheet 68
2003

2002 Source Sheets



Volume 1, Sheet 67
2002



Volume 1, Sheet 68
2002



Volume 10, Sheet 63
2002

2001 Source Sheets



Volume 10, Sheet 63
2001



Volume 1, Sheet 67
2001



Volume 1, Sheet 68
2001

Sanborn Sheet Key

This Certified Sanborn Map Report is based upon the following Sanborn Fire Insurance map sheets.

1999 Source Sheets

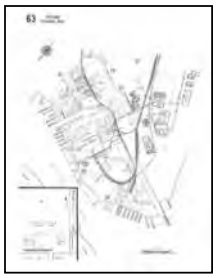

Volume 10, Sheet 63
1999

1996 Source Sheets



Volume 1, Sheet 67
1996



Volume 1, Sheet 68
1996

1995 Source Sheets



Volume 1, Sheet 67
1995



Volume 1, Sheet 68
1995



Volume 10, Sheet 63
1995

1994 Source Sheets



Volume 10, Sheet 63
1994-Jan

Sanborn Sheet Key

This Certified Sanborn Map Report is based upon the following Sanborn Fire Insurance map sheets.

1994 Source Sheets

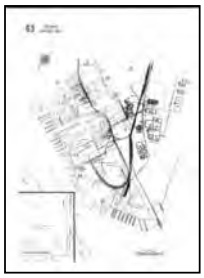

Volume 10, Sheet 63
1994-Dec



Volume 10, Sheet 63
1994



Volume 1, Sheet 67
1994



Volume 1, Sheet 68
1994

1993 Source Sheets



Volume 1, Sheet 67
1993



Volume 1, Sheet 68
1993

1992 Source Sheets



Volume 1, Sheet 67
1992



Volume 1, Sheet 68
1992



Volume 1, Sheet 68
1992

Sanborn Sheet Key

This Certified Sanborn Map Report is based upon the following Sanborn Fire Insurance map sheets.

1991 Source Sheets


Volume 1, Sheet 67
1991


Volume 1, Sheet 68
1991


Volume 10, Sheet 63
1991

1990 Source Sheets


Volume 1, Sheet 67
1990


Volume 1, Sheet 68
1990

1989 Source Sheets


Volume 1, Sheet 67
1989


Volume 1, Sheet 68
1989

1988 Source Sheets

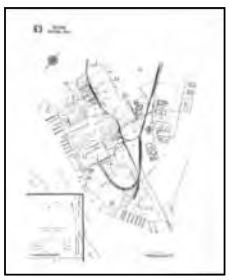
Volume 10, Sheet 63
1988


Volume 1, Sheet 67
1988


Volume 1, Sheet 68
1988

Sanborn Sheet Key

This Certified Sanborn Map Report is based upon the following Sanborn Fire Insurance map sheets.

1987 Source Sheets



Volume 1, Sheet 67
1987



Volume 1, Sheet 68
1987

1986 Source Sheets



Volume 1, Sheet 67
1986



Volume 1, Sheet 68
1986

1983 Source Sheets



Volume 1, Sheet 67
1983



Volume 1, Sheet 68
1983

1981 Source Sheets



Volume 1, Sheet 67
1981



Volume 1, Sheet 68
1981

Sanborn Sheet Key

This Certified Sanborn Map Report is based upon the following Sanborn Fire Insurance map sheets.

1977 Source Sheets



Volume 1, Sheet 67
1977



Volume 1, Sheet 68
1977

1962 Source Sheets



Volume 1, Sheet 67
1962



Volume 1, Sheet 68
1962

1950 Source Sheets



Volume 1, Sheet 67
1950



Volume 1, Sheet 68
1950

1937 Source Sheets



Volume 1, Sheet 67
1937



Volume 1, Sheet 68
1937

Sanborn Sheet Key

This Certified Sanborn Map Report is based upon the following Sanborn Fire Insurance map sheets.

1917 Source Sheets



Volume 1, Sheet 61
1917



Volume 1, Sheet 62
1917

1898 Source Sheets



Volume 1, Sheet 37
1898

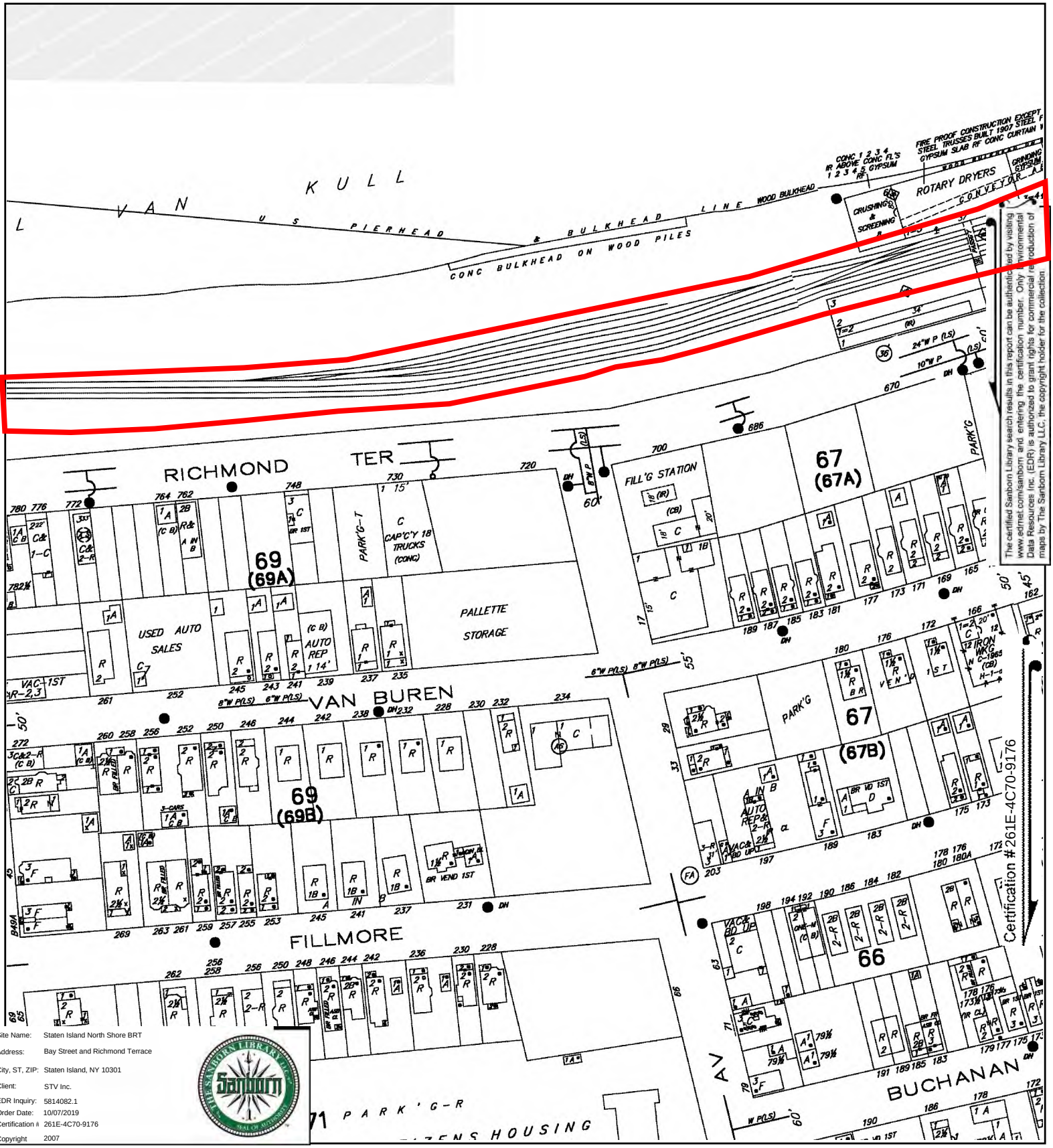

The certified Sanborn Library search results in this report can be authenticated by visiting www.edrnet.com/sanborn and entering the certification number. Only Environmental Data Resources Inc. (EDR) is authorized to grant rights for commercial reproduction of maps by The Sanborn Library LLC, the copyright holder for the collection.

Site Name:	Staten Island North Shore BRT
Address:	Bay Street and Richmond Terrace
City, ST, ZIP:	Staten Island, NY 10301
Client:	STV Inc.
EDR Inquiry:	5814082.1
Order Date:	10/07/2019
Certification #	261E-4C70-9176
Copyright	2007

This Certified Sanborn Map combines the following sheets.
Outlined areas indicate map sheets within the collection.

0 Feet 150 300 600



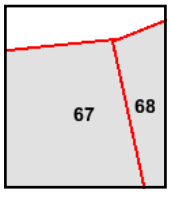

Volume 1, Sheet 67
Volume 1, Sheet 68

N

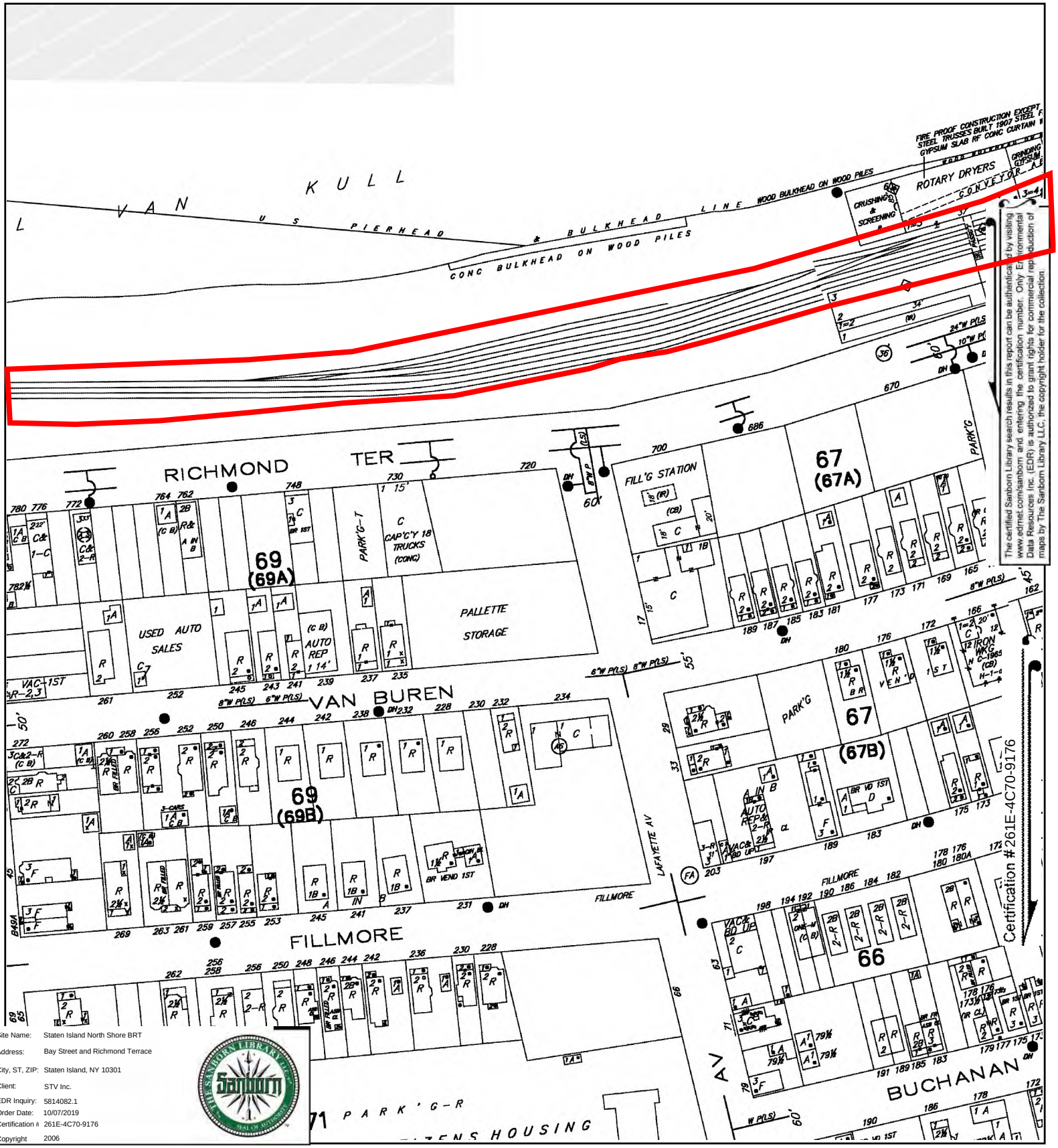

The certified Sanborn Library search results in this report can be authenticated by visiting www.edrnet.com/sanborn and entering the certification number. Only Environmental Data Resources Inc. (EDR) is authorized to grant rights for commercial reproduction of maps by The Sanborn Library LLC, the copyright holder for the collection.

Site Name:	Staten Island North Shore BRT
Address:	Bay Street and Richmond Terrace
City, ST, ZIP:	Staten Island, NY 10301
Client:	STV Inc.
EDR Inquiry:	5814082.1
Order Date:	10/07/2019
Certification #	261E-4C70-9176
Copyright	2006

This Certified Sanborn Map combines the following sheets.
Outlined areas indicate map sheets within the collection.

0 Feet 150 300 600



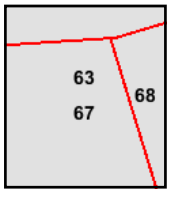

Volume 10, Sheet 63
Volume 1, Sheet 68
Volume 1, Sheet 67

N

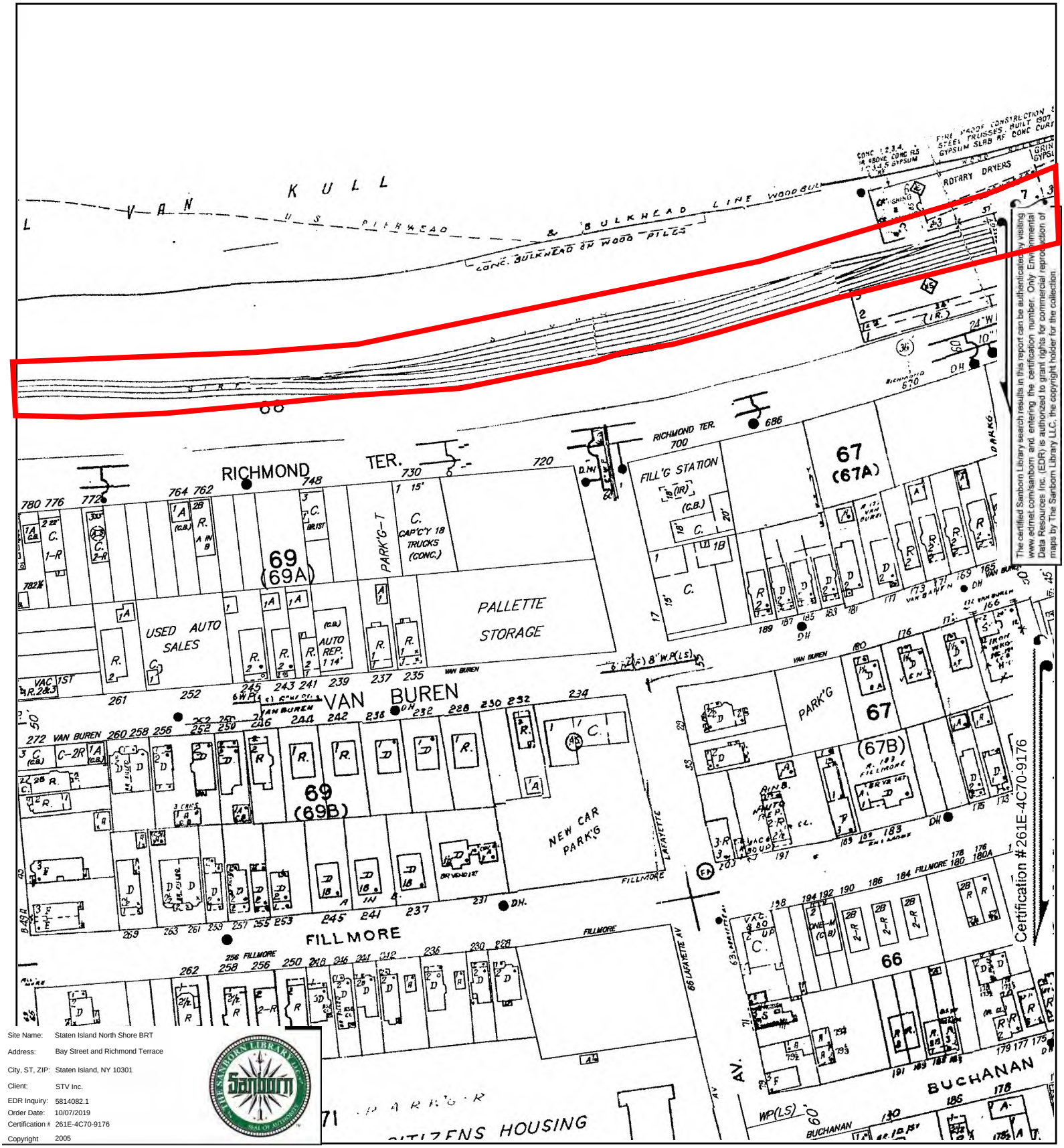

Site Name:	Staten Island North Shore BRT
Address:	Bay Street and Richmond Terrace
City, ST, ZIP:	Staten Island, NY 10301
Client:	STV Inc.
EDR Inquiry:	5814082.1
Order Date:	10/07/2019
Certification #	261E-4C70-9176
Copyright	2005

This Certified Sanborn Map combines the following sheets.
Outlined areas indicate map sheets within the collection.

0 Feet 150 300 600





Volume 1, Sheet 68
Volume 1, Sheet 67
Volume 10, Sheet 63

N

The certified Sanborn Library search results in this report can be authenticated by visiting www.edrnet.com/sanborn and entering the certification number. Only Environmental Data Resources Inc. (EDR) is authorized to grant rights for commercial reproduction of maps by The Sanborn Library LLC, the copyright holder for the collection.

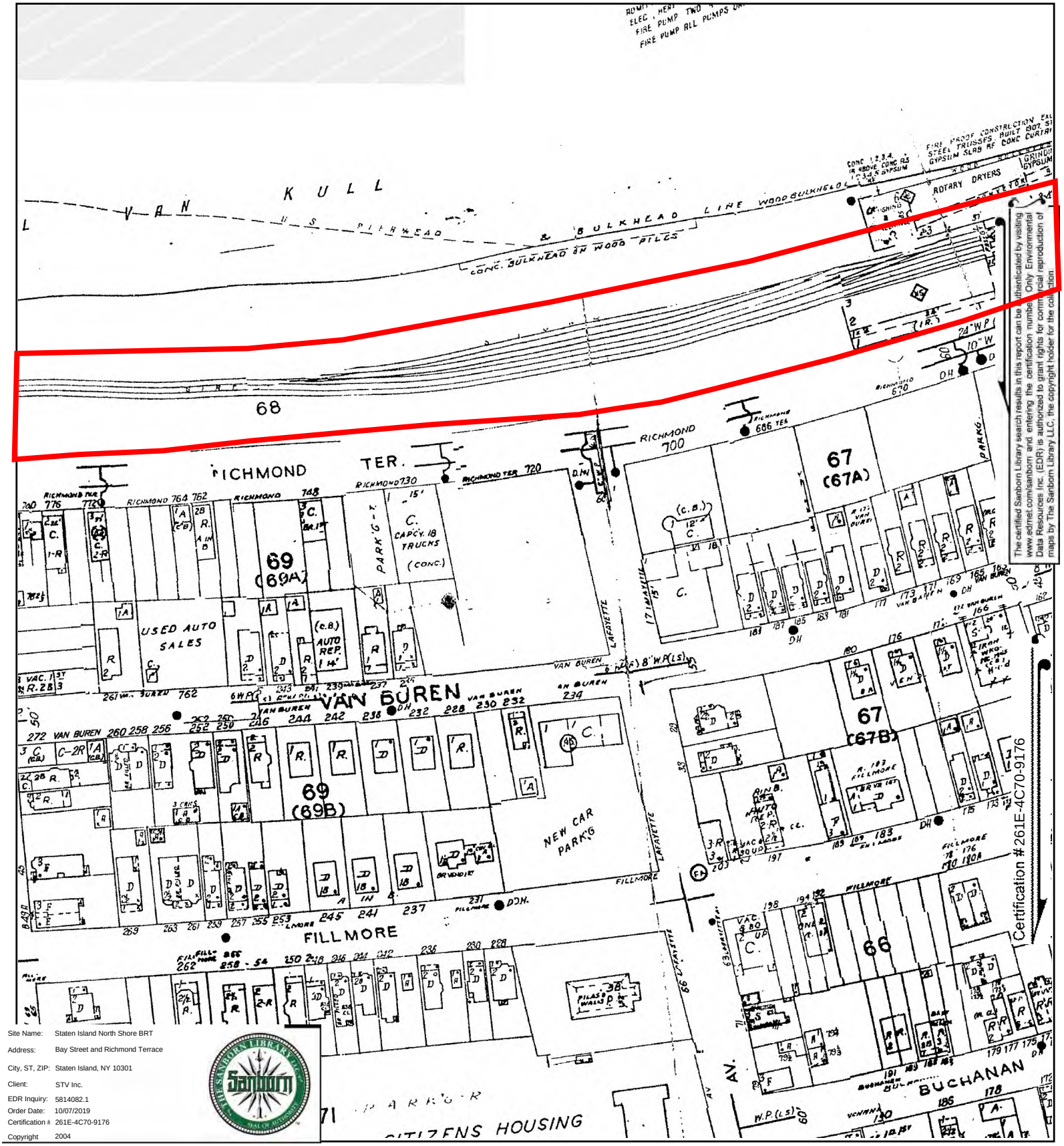

The certified Sanborn Library search results in this report can be authenticated by visiting www.edrnet.com/sanborn and entering the certification number. Only Environmental Data Resources Inc. (EDR) is authorized to grant rights for commercial reproduction of maps by The Sanborn Library LLC, the copyright holder for the collection.

Site Name:	Staten Island North Shore BRT
Address:	Bay Street and Richmond Terrace
City, ST, ZIP:	Staten Island, NY 10301
Client:	STV Inc.
EDR Inquiry:	5814082.1
Order Date:	10/07/2019
Certification #	261E-4C70-9176
Copyright	2004

This Certified Sanborn Map combines the following sheets.
Outlined areas indicate map sheets within the collection.

0 Feet 150 300 600



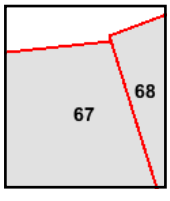

Volume 1, Sheet 68
Volume 1, Sheet 67

N

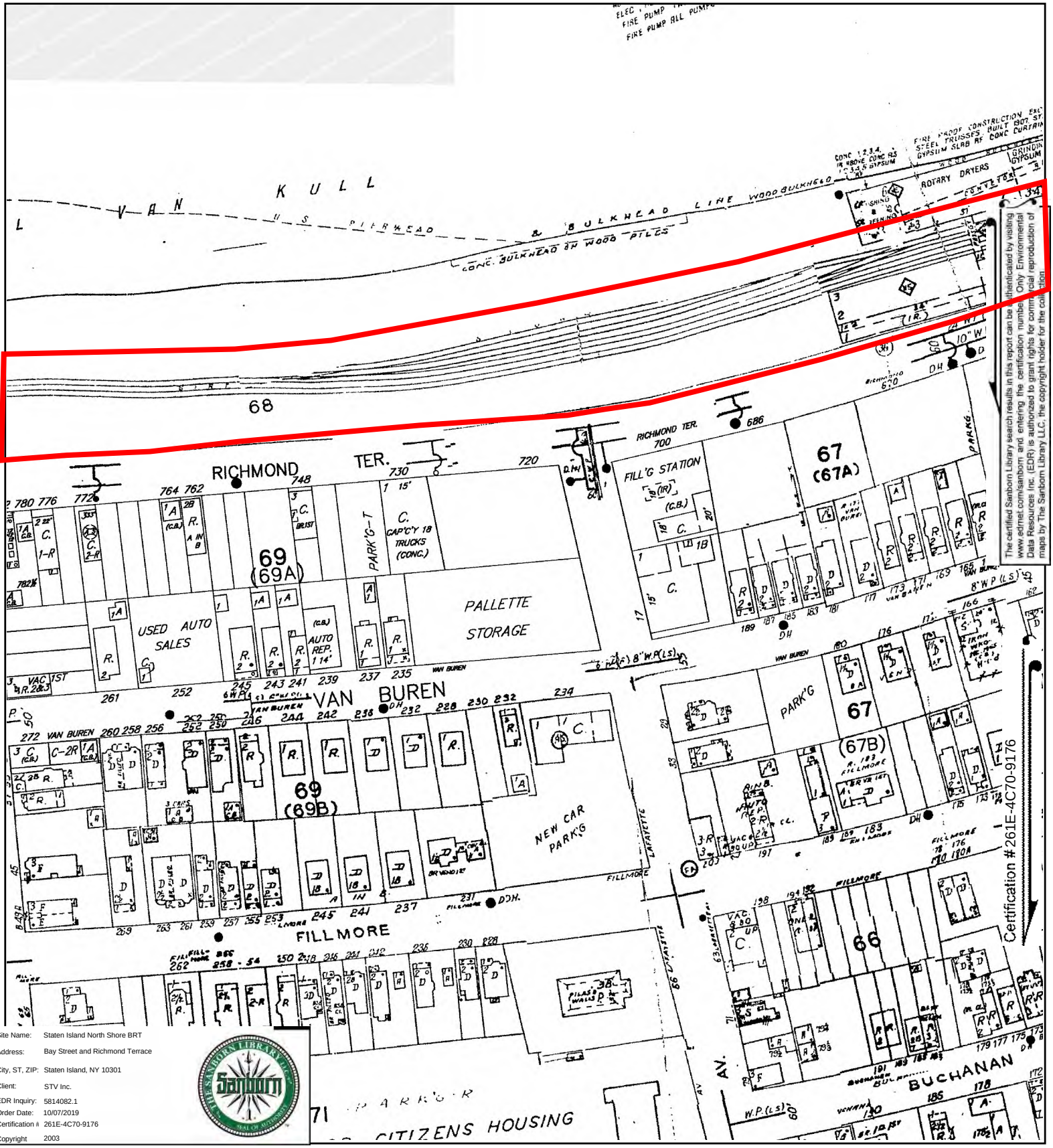

Site Name:	Staten Island North Shore BRT
Address:	Bay Street and Richmond Terrace
City, ST, ZIP:	Staten Island, NY 10301
Client:	STV Inc.
EDR Inquiry:	5814082.1
Order Date:	10/07/2019
Certification #	261E-4C70-9176
Copyright	2003

The certified Sanborn Library search results in this report can be authenticated by visiting www.edrnet.com/sanborn, and entering the certification number. Only Environmental Data Resources Inc. (EDR) is authorized to grant rights for commercial reproduction of maps by The Sanborn Library LLC, the copyright holder for the collection.

This Certified Sanborn Map combines the following sheets.
Outlined areas indicate map sheets within the collection.

0 Feet 150 300 600



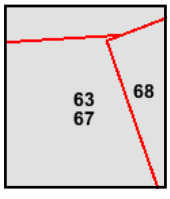

Volume 1, Sheet 68
Volume 1, Sheet 67
Volume 10, Sheet 63

N

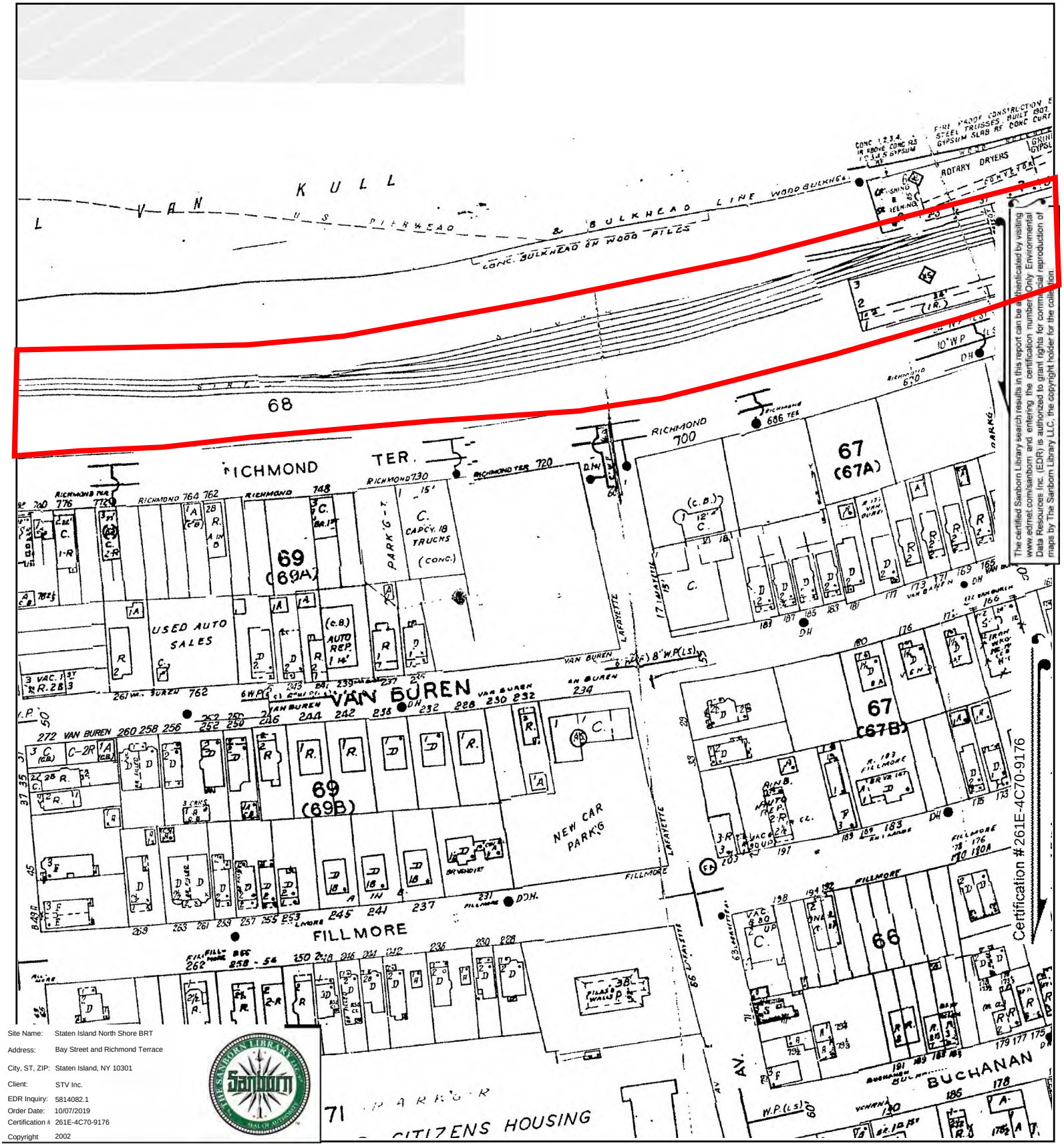

The certified Sanborn Library search results in this report can be authenticated by visiting www.edrnet.com/sanborn and entering the certification number. Only Environmental Data Resources Inc. (EDR) is authorized to grant rights for commercial reproduction of maps by The Sanborn Library LLC, the copyright holder for the collection.

Site Name:	Staten Island North Shore BRT
Address:	Bay Street and Richmond Terrace
City, ST, ZIP:	Staten Island, NY 10301
Client:	STV Inc.
EDR Inquiry:	5814082.1
Order Date:	10/07/2019
Certification #	261E-4C70-9176
Copyright	2002

This Certified Sanborn Map combines the following sheets.
Outlined areas indicate map sheets within the collection.





Volume 10, Sheet 63
Volume 1, Sheet 68
Volume 1, Sheet 67

0 Feet 150 300 600

N

The certified Sanborn Library search results in this report can be authenticated by visiting www.edrnet.com/sanborn and entering the certification number. Only Environmental Data Resources Inc. (EDR) is authorized to grant rights for commercial reproduction of maps by The Sanborn Library LLC, the copyright holder for the collection.

Certification #261E-4C70-9176

Site Name: Staten Island North Shore BRT
Address: Bay Street and Richmond Terrace
City, ST, ZIP: Staten Island, NY 10301
Client: STV Inc.
EDR Inquiry: 5814082.1
Order Date: 10/07/2019
Certification #: 261E-4C70-9176
Copyright: 2002

This Certified Sanborn Map combines the following sheets.
Outlined areas indicate map sheets within the collection.



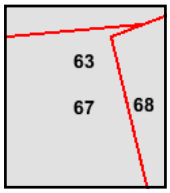

Volume 10, Sheet 63
Volume 1, Sheet 68
Volume 1, Sheet 67

0 Feet 150 300 600

N

The certified Sanborn Library search results in this report can be authenticated by visiting www.edrnet.com/sanborn and entering the certification number. Only Environmental Data Resources Inc. (EDR) is authorized to grant rights for commercial reproduction of maps by The Sanborn Library LLC, the copyright holder for the collection.

Certification #261E-4C70-9176

Site Name:	Staten Island North Shore BRT
Address:	Bay Street and Richmond Terrace
City, ST, ZIP:	Staten Island, NY 10301
Client:	STV Inc.
EDR Inquiry:	5814082.1
Order Date:	10/07/2019
Certification #	261E-4C70-9176
Copyright	2001

This Certified Sanborn Map combines the following sheets.
Outlined areas indicate map sheets within the collection.



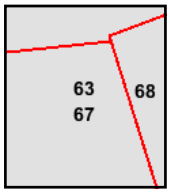

Volume 1, Sheet 68
Volume 1, Sheet 67
Volume 10, Sheet 63

0 Feet 150 300 600

N

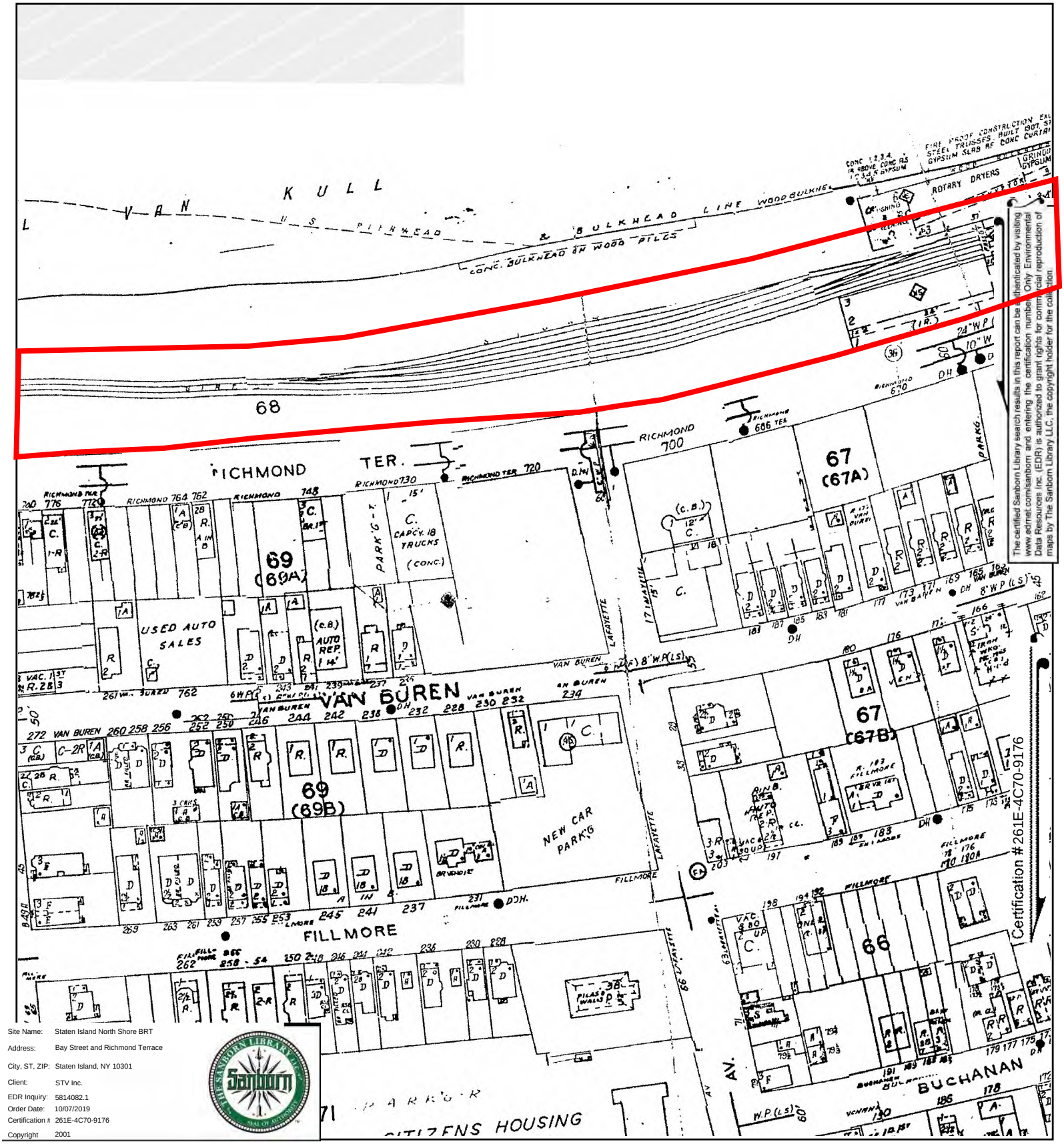

The certified Sanborn Library search results in this report can be authenticated by visiting www.edrnet.com/sanborn and entering the certification number. Only Environmental Data Resources Inc. (EDR) is authorized to grant rights for commercial reproduction of maps by The Sanborn Library LLC, the copyright holder for the collection.

Site Name:	Staten Island North Shore BRT
Address:	Bay Street and Richmond Terrace
City, ST, ZIP:	Staten Island, NY 10301
Client:	STV Inc.
EDR Inquiry:	5814082.1
Order Date:	10/07/2019
Certification #	261E-4C70-9176
Copyright	2001

This Certified Sanborn Map combines the following sheets.
Outlined areas indicate map sheets within the collection.



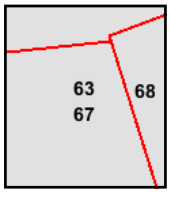

Volume 1, Sheet 68
Volume 1, Sheet 67
Volume 10, Sheet 63

0 Feet 150 300 600

N

The certified Sanborn Library search results in this report can be authenticated by visiting www.edrnet.com/sanborn and entering the certification number. Only Environmental Data Resources Inc. (EDR) is authorized to grant rights for commercial reproduction of maps by The Sanborn Library LLC, the copyright holder for the collection.

Certification #261E-4C70-9176

Site Name:	Staten Island North Shore BRT
Address:	Bay Street and Richmond Terrace
City, ST, ZIP:	Staten Island, NY 10301
Client:	STV Inc.
EDR Inquiry:	5814082.1
Order Date:	10/07/2019
Certification #	261E-4C70-9176
Copyright	1999

This Certified Sanborn Map combines the following sheets.
Outlined areas indicate map sheets within the collection.

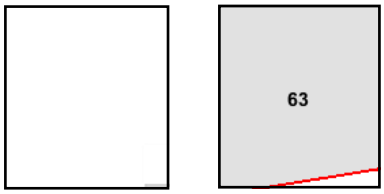

Volume 10, Sheet 63

0 Feet 150 300 600

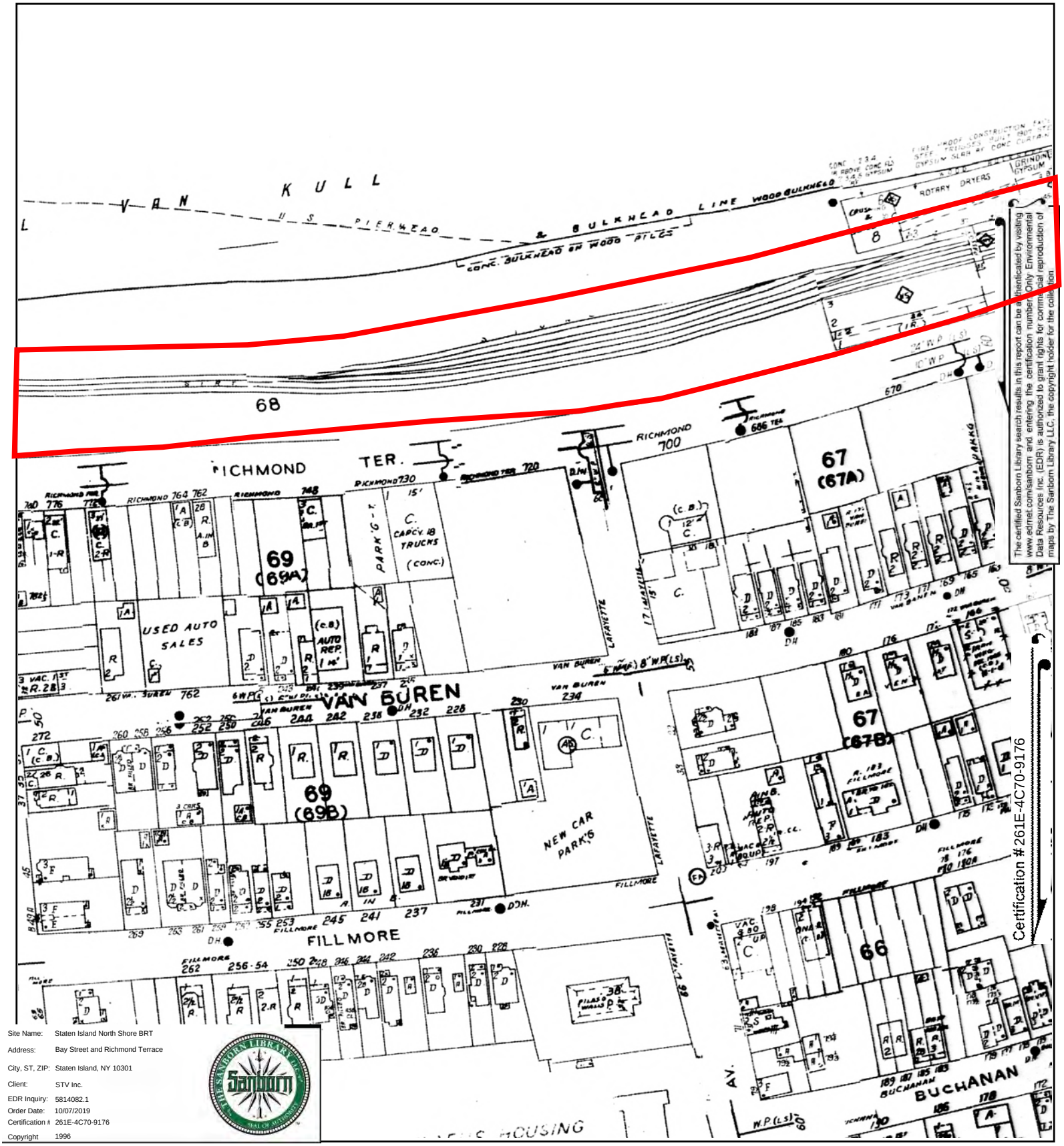

Certification #261E-4C70-9176

Site Name:	Staten Island North Shore BRT
Address:	Bay Street and Richmond Terrace
City, ST, ZIP:	Staten Island, NY 10301
Client:	STV Inc.
EDR Inquiry:	5814082.1
Order Date:	10/07/2019
Certification #:	261E-4C70-9176
Copyright	1996

This Certified Sanborn Map combines the following sheets.
Outlined areas indicate map sheets within the collection.

0 Feet 150 300 600



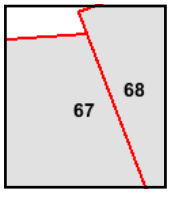

Volume 1, Sheet 68
Volume 1, Sheet 67

N

The certified Sanborn Library search results in this report can be authenticated by visiting www.edrnet.com/sanborn and entering the certification number. Only Environmental Data Resources Inc. (EDR) is authorized to grant rights for commercial reproduction of maps by The Sanborn Library LLC, the copyright holder for the collection.

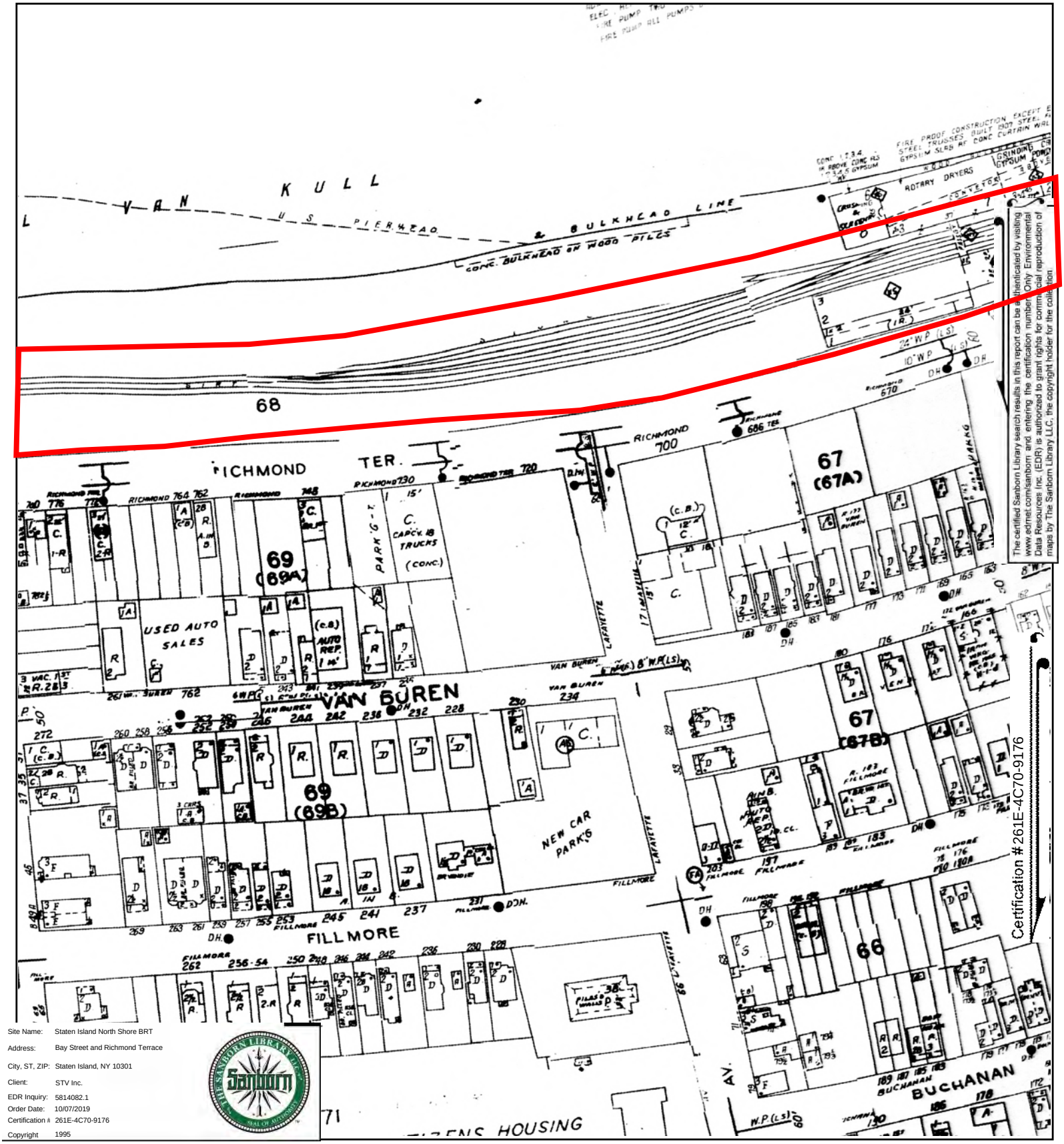

The certified Sanborn Library search results in this report can be authenticated by visiting www.edrnet.com/sanborn and entering the certification number. Only Environmental Data Resources Inc. (EDR) is authorized to grant rights for commercial reproduction of maps by The Sanborn Library LLC, the copyright holder for the collection.

Site Name:	Staten Island North Shore BRT
Address:	Bay Street and Richmond Terrace
City, ST, ZIP:	Staten Island, NY 10301
Client:	STV Inc.
EDR Inquiry:	5814082.1
Order Date:	10/07/2019
Certification #:	261E-4C70-9176
Copyright	1995

This Certified Sanborn Map combines the following sheets.
Outlined areas indicate map sheets within the collection.

0 Feet 150 300 600



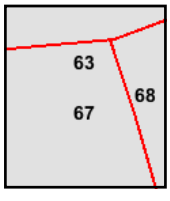

Volume 10, Sheet 63
Volume 1, Sheet 68
Volume 1, Sheet 67

N

The certified Sanborn Library search results in this report can be authenticated by visiting www.edrnet.com/sanborn and entering the certification number. Only Environmental Data Resources Inc. (EDR) is authorized to grant rights for commercial reproduction of maps by The Sanborn Library LLC, the copyright holder for the collection.

Certification #261E-4C70-9176

Site Name: Staten Island North Shore BRT
Address: Bay Street and Richmond Terrace
City, ST, ZIP: Staten Island, NY 10301
Client: STV Inc.
EDR Inquiry: 5814082.1
Order Date: 10/07/2019
Certification #: 261E-4C70-9176
Copyright: 1994

This Certified Sanborn Map combines the following sheets.
Outlined areas indicate map sheets within the collection.



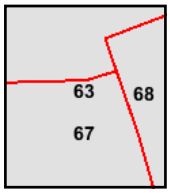

Volume 1, Sheet 68
Volume 1, Sheet 67
Volume 10, Sheet 63
Volume 10, Sheet 63
Volume 10, Sheet 63

0 Feet 150 300 600

N

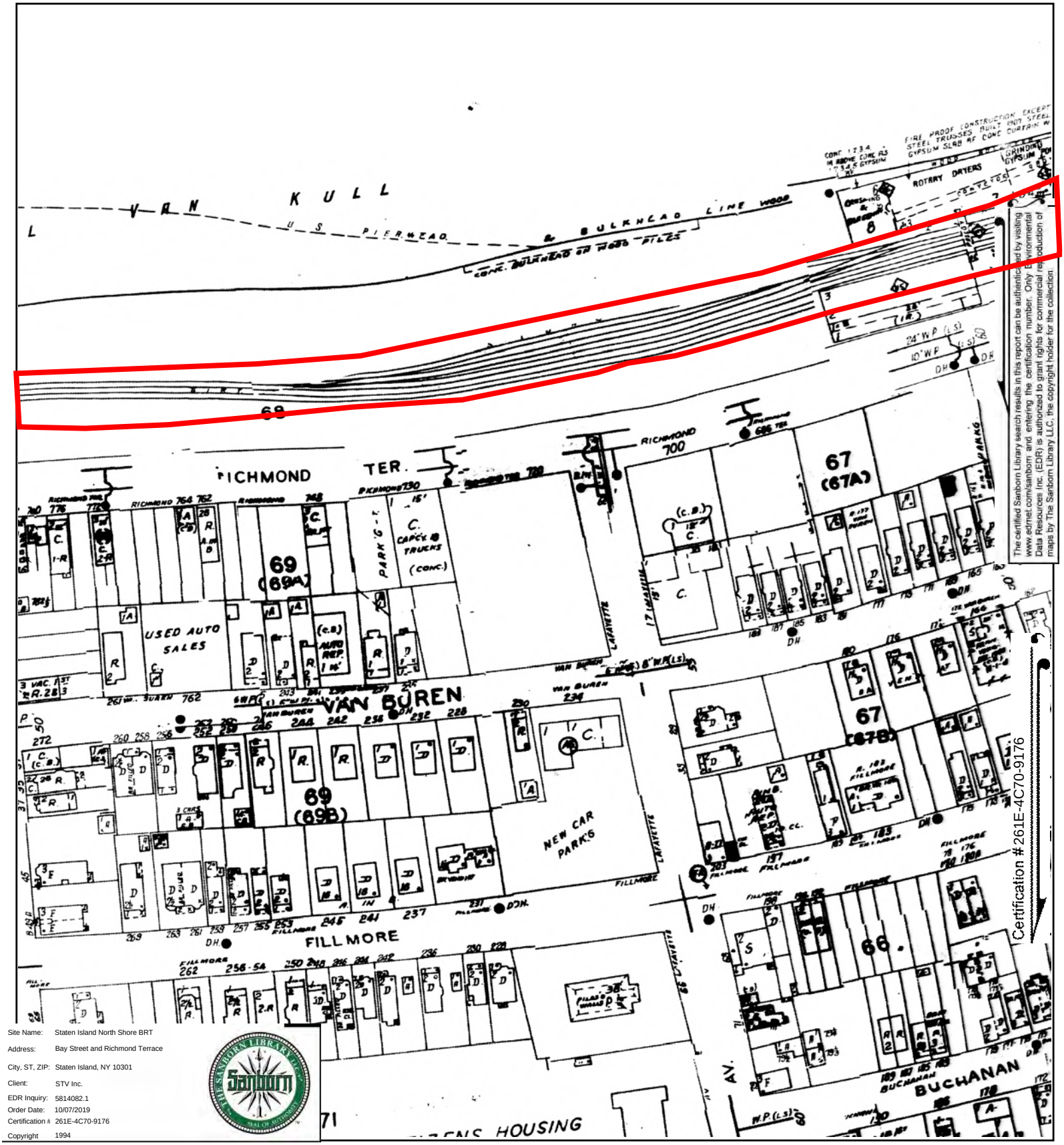

The certified Sanborn Library search results in this report can be authenticated by visiting www.edrnet.com/sanborn and entering the certification number. Only Environmental Data Resources Inc. (EDR) is authorized to grant rights for commercial reproduction of maps by The Sanborn Library LLC, the copyright holder for the collection.

Certification #261E-4C70-9176

Site Name:	Staten Island North Shore BRT
Address:	Bay Street and Richmond Terrace
City, ST, ZIP:	Staten Island, NY 10301
Client:	STV Inc.
EDR Inquiry:	5814082.1
Order Date:	10/07/2019
Certification #:	261E-4C70-9176
Copyright	1994

This Certified Sanborn Map combines the following sheets.
Outlined areas indicate map sheets within the collection.



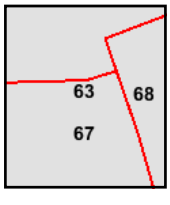

Volume 1, Sheet 68
Volume 1, Sheet 67
Volume 10, Sheet 63
Volume 10, Sheet 63
Volume 10, Sheet 63

0 Feet 150 300 600

N

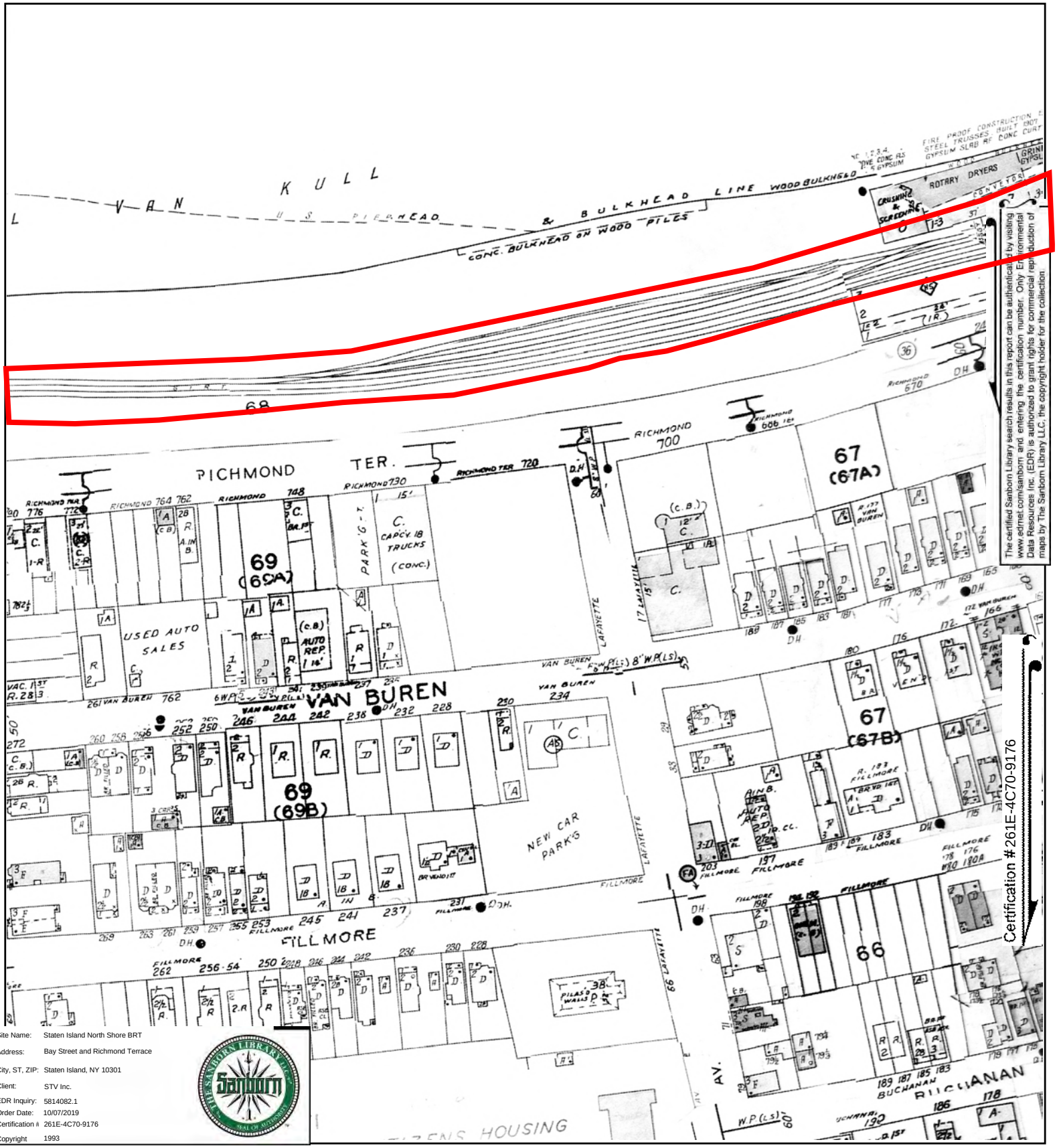

The certified Sanborn Library search results in this report can be authenticated by visiting www.edrnet.com/sanborn and entering the certification number. Only Environmental Data Resources Inc. (EDR) is authorized to grant rights for commercial reproduction of maps by The Sanborn Library LLC, the copyright holder for the collection.

Site Name:	Staten Island North Shore BRT
Address:	Bay Street and Richmond Terrace
City, ST, ZIP:	Staten Island, NY 10301
Client:	STV Inc.
EDR Inquiry:	5814082.1
Order Date:	10/07/2019
Certification #:	261E-4C70-9176
Copyright	1993

This Certified Sanborn Map combines the following sheets.
Outlined areas indicate map sheets within the collection.

0 Feet 150 300 600



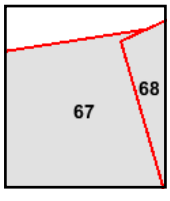

Volume 1, Sheet 68
Volume 1, Sheet 67

N

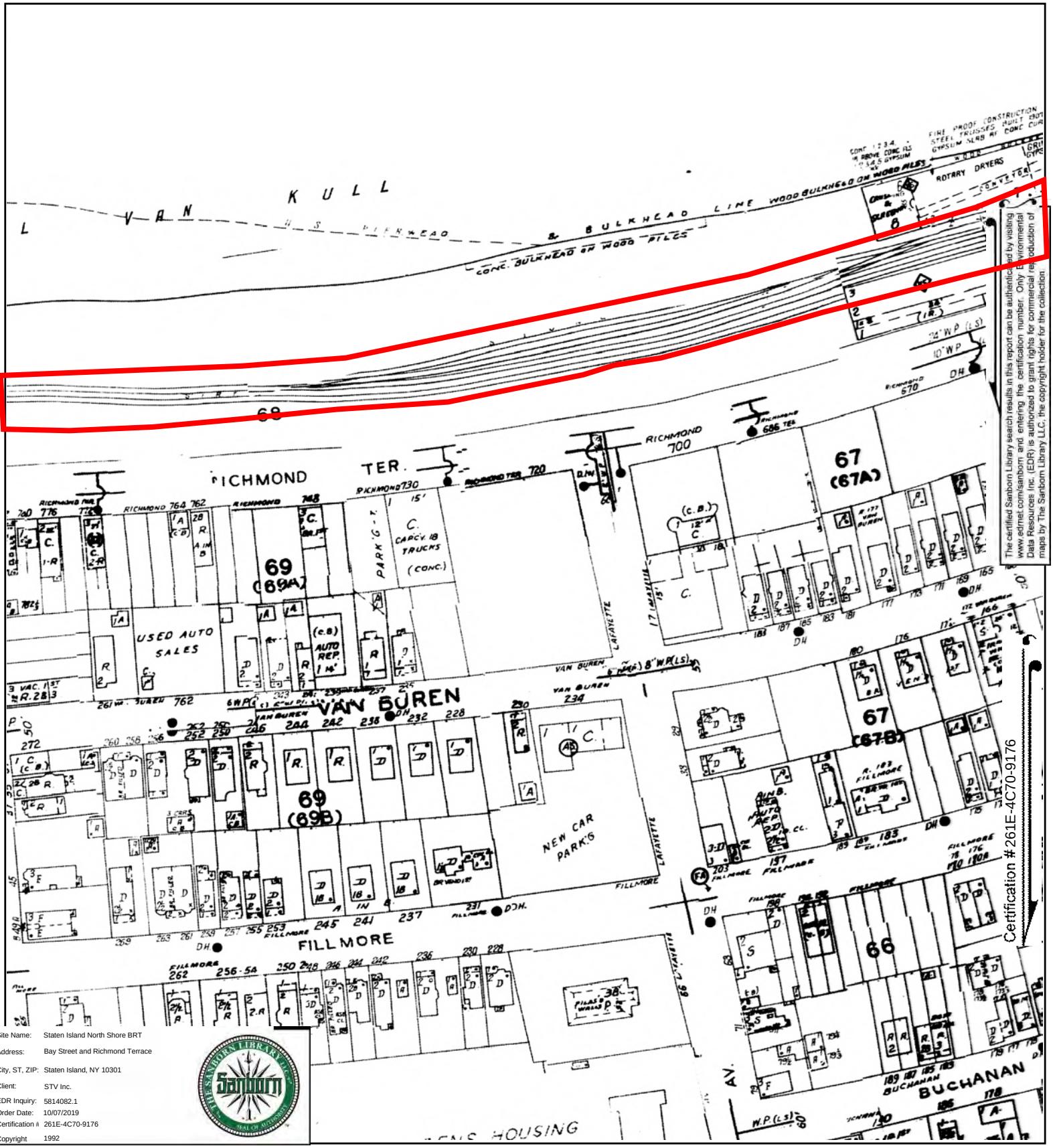

The certified Sanborn Library search results in this report can be authenticated by visiting www.edrnet.com/sanborn and entering the certification number. Only Environmental Data Resources Inc. (EDR) is authorized to grant rights for commercial reproduction of maps by The Sanborn Library LLC, the copyright holder for the collection.

Certification #261E-4C70-9176

Site Name:	Staten Island North Shore BRT
Address:	Bay Street and Richmond Terrace
City, ST, ZIP:	Staten Island, NY 10301
Client:	STV Inc.
EDR Inquiry:	5814082.1
Order Date:	10/07/2019
Certification #	261E-4C70-9176
Copyright	1992

This Certified Sanborn Map combines the following sheets.
Outlined areas indicate map sheets within the collection.

0 Feet 150 300 600



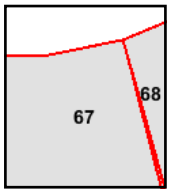

Volume 1, Sheet 68
Volume 1, Sheet 68
Volume 1, Sheet 67

N

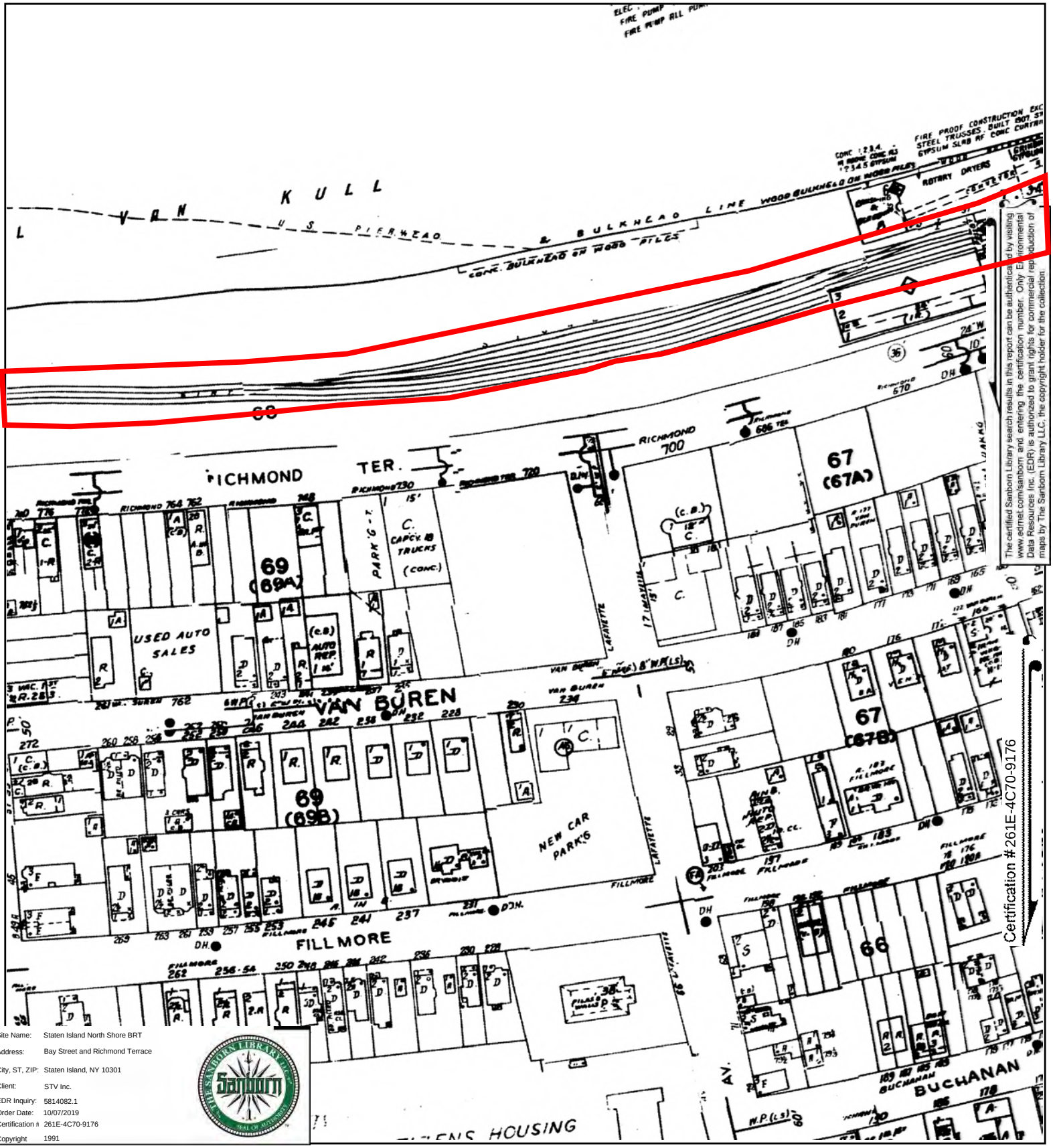

Site Name:	Staten Island North Shore BRT
Address:	Bay Street and Richmond Terrace
City, ST, ZIP:	Staten Island, NY 10301
Client:	STV Inc.
EDR Inquiry:	5814082.1
Order Date:	10/07/2019
Certification #:	261E-4C70-9176
Copyright	1991

This Certified Sanborn Map combines the following sheets.
Outlined areas indicate map sheets within the collection.

0 Feet 150 300 600



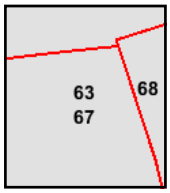

Volume 10, Sheet 63
Volume 1, Sheet 68
Volume 1, Sheet 67

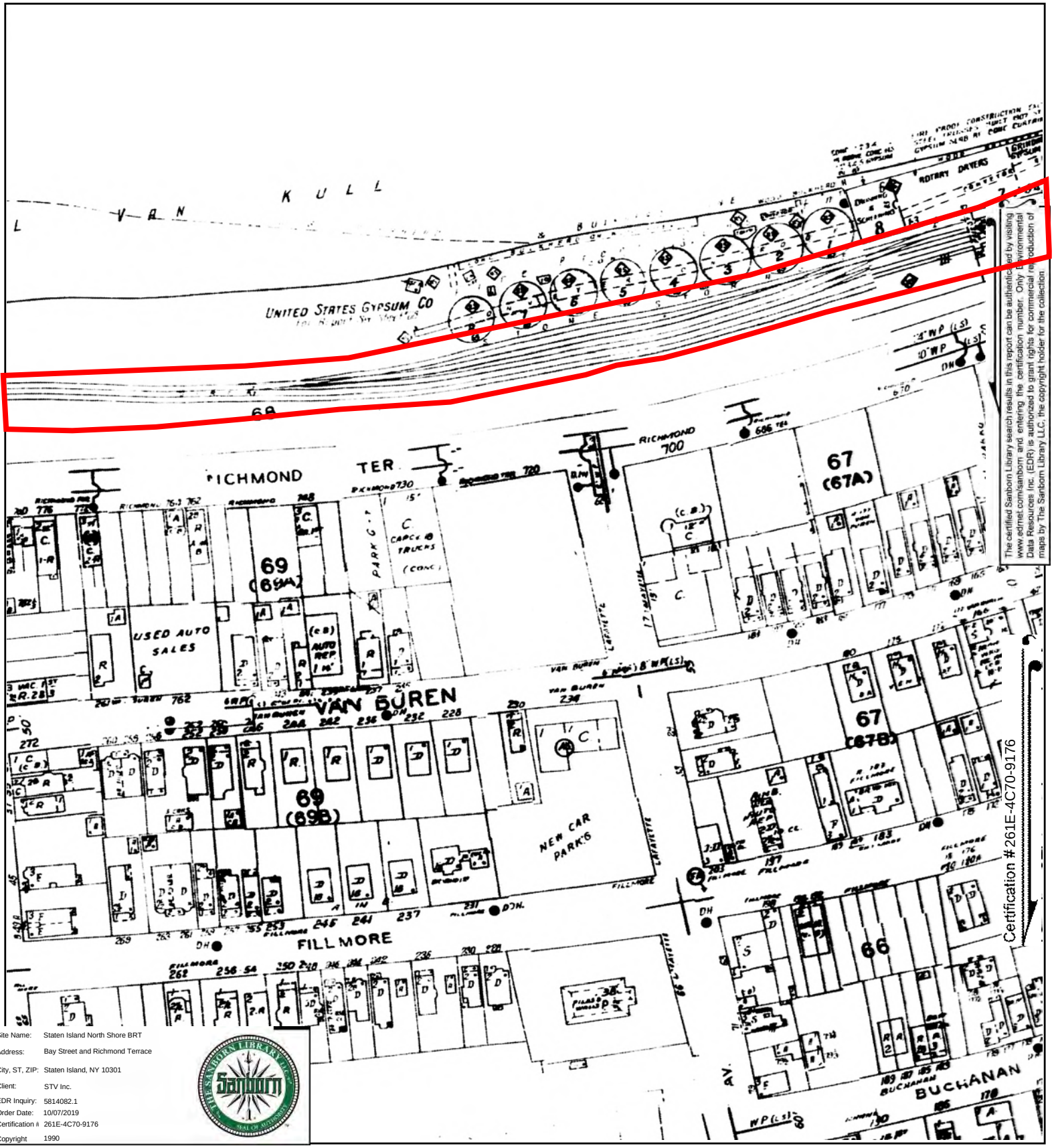

The certified Sanborn Library search results in this report can be authenticated by visiting www.edrnet.com/sanborn and entering the certification number. Only Environmental Data Resources Inc. (EDR) is authorized to grant rights for commercial reproduction of maps by The Sanborn Library LLC, the copyright holder for the collection.

Site Name:	Staten Island North Shore BRT
Address:	Bay Street and Richmond Terrace
City, ST, ZIP:	Staten Island, NY 10301
Client:	STV Inc.
EDR Inquiry:	5814082.1
Order Date:	10/07/2019
Certification #	261E-4C70-9176
Copyright	1990

This Certified Sanborn Map combines the following sheets.
Outlined areas indicate map sheets within the collection.

0 Feet 150 300 600



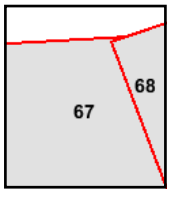

Volume 1, Sheet 68
Volume 1, Sheet 67

N

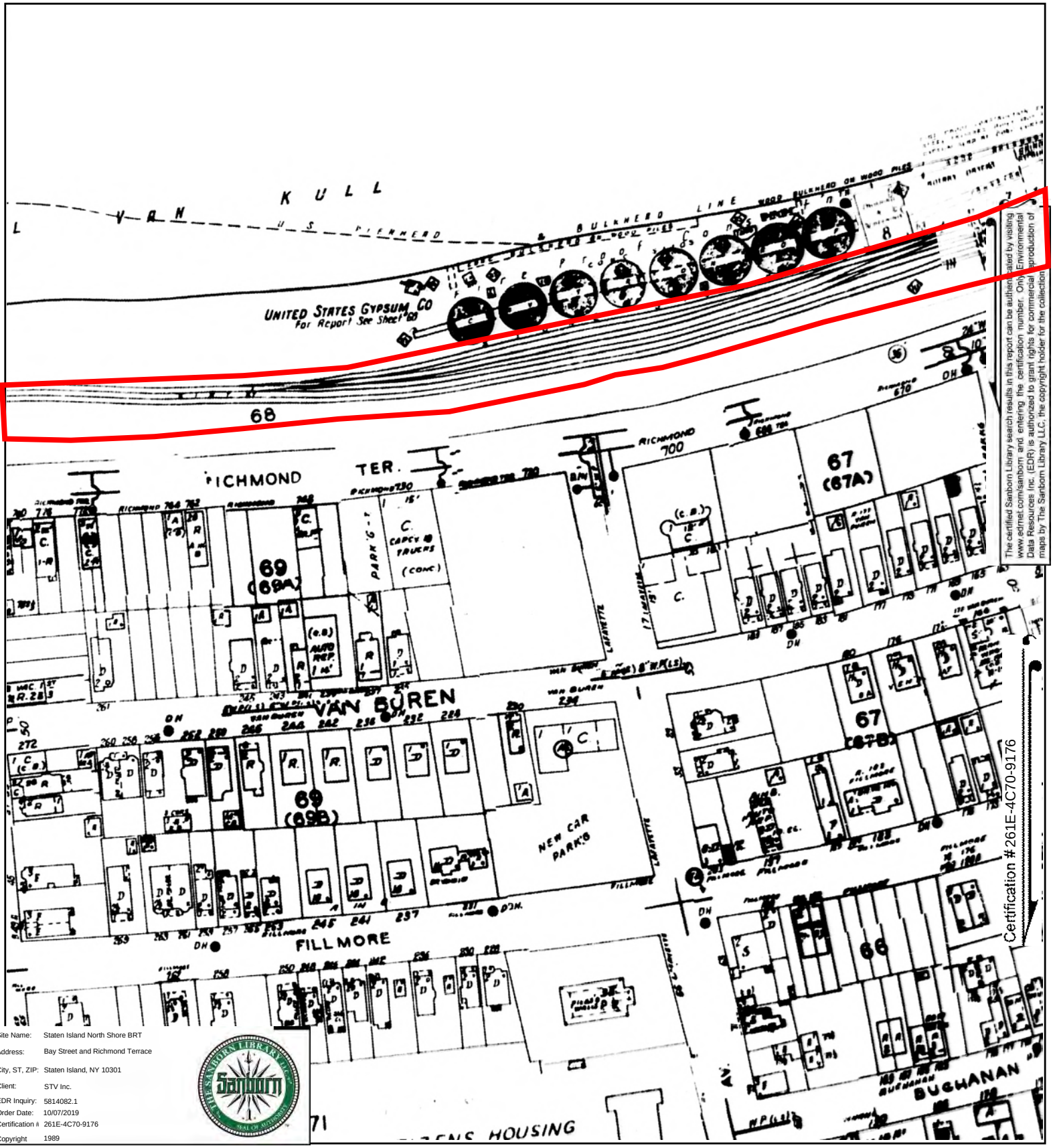

The certified Sanborn Library search results in this report can be authenticated by visiting www.edrnet.com/sanborn and entering the certification number. Only Environmental Data Resources Inc. (EDR) is authorized to grant rights for commercial reproduction of maps by The Sanborn Library LLC, the copyright holder for the collection.

Certification #261E-4C70-9176

Site Name:	Staten Island North Shore BRT
Address:	Bay Street and Richmond Terrace
City, ST, ZIP:	Staten Island, NY 10301
Client:	STV Inc.
EDR Inquiry:	5814082.1
Order Date:	10/07/2019
Certification #:	261E-4C70-9176
Copyright	1989

This Certified Sanborn Map combines the following sheets.
Outlined areas indicate map sheets within the collection.

0 Feet 150 300 600



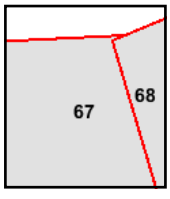

Volume 1, Sheet 68
Volume 1, Sheet 67

N

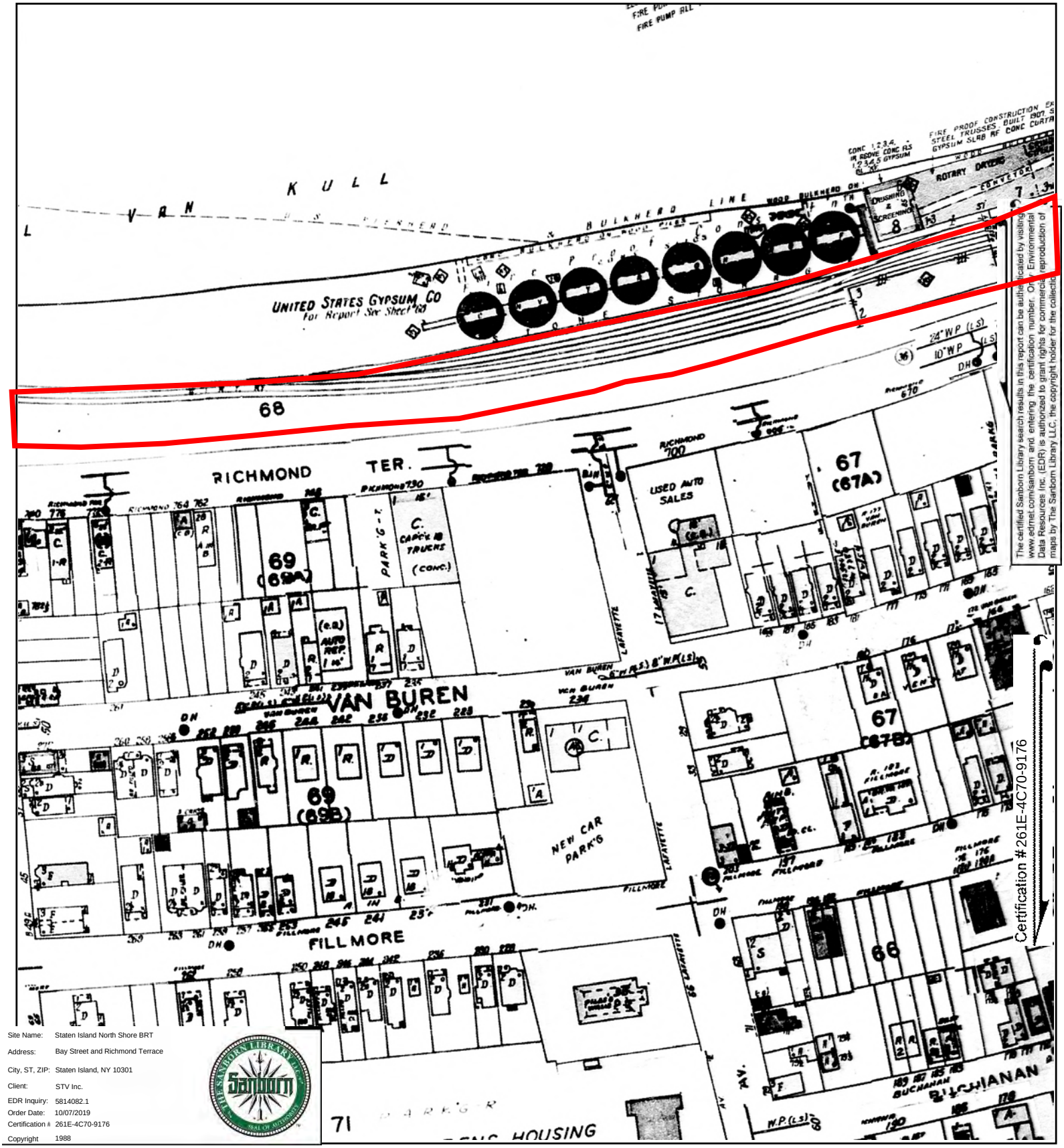

The certified Sanborn Library search results in this report can be authenticated by visiting www.edrnet.com/sanborn and entering the certification number. Only Environmental Data Resources Inc. (EDR) is authorized to grant rights for commercial reproduction of maps by The Sanborn Library LLC, the copyright holder for the collection.

Site Name:	Staten Island North Shore BRT
Address:	Bay Street and Richmond Terrace
City, ST, ZIP:	Staten Island, NY 10301
Client:	STV Inc.
EDR Inquiry:	5814082.1
Order Date:	10/07/2019
Certification #	261E-4C70-9176
Copyright	1988

This Certified Sanborn Map combines the following sheets.
Outlined areas indicate map sheets within the collection.

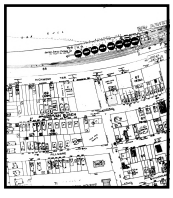

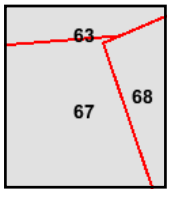

Volume 1, Sheet 68
Volume 1, Sheet 67
Volume 10, Sheet 63

0 Feet 150 300 600

N

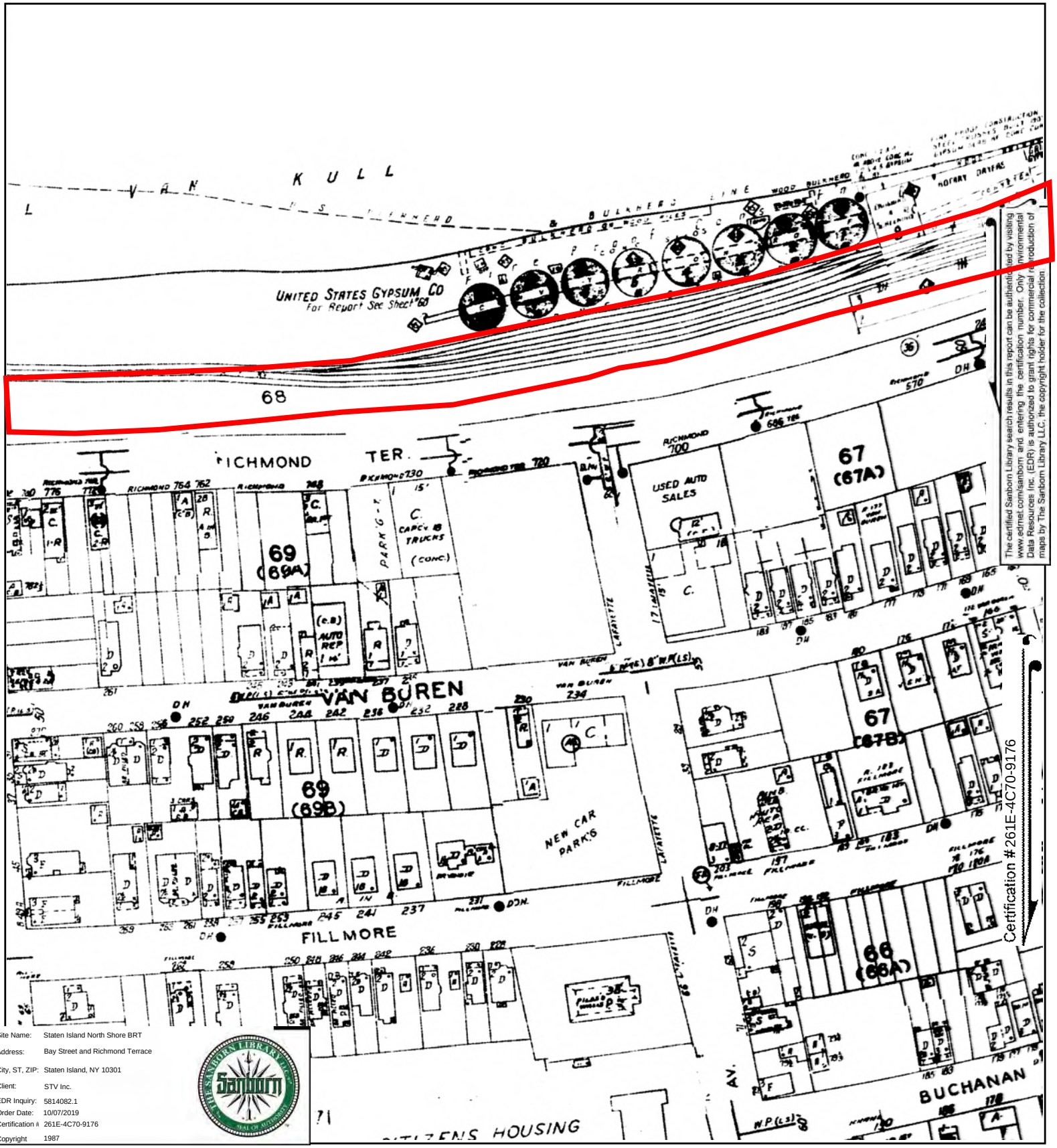

The certified Sanborn Library search results in this report can be authenticated by visiting www.edrnet.com/sanborn and entering the certification number. Only Environmental Data Resources Inc. (EDR) is authorized to grant rights for commercial reproduction of maps by The Sanborn Library LLC, the copyright holder for the collection

Site Name:	Staten Island North Shore BRT
Address:	Bay Street and Richmond Terrace
City, ST, ZIP:	Staten Island, NY 10301
Client:	STV Inc.
EDR Inquiry:	5814082.1
Order Date:	10/07/2019
Certification #	261E-4C70-9176
Copyright	1987

This Certified Sanborn Map combines the following sheets.
Outlined areas indicate map sheets within the collection.

0 Feet 150 300 600



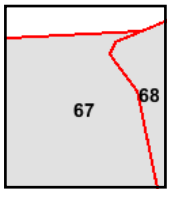

Volume 1, Sheet 68
Volume 1, Sheet 67

N

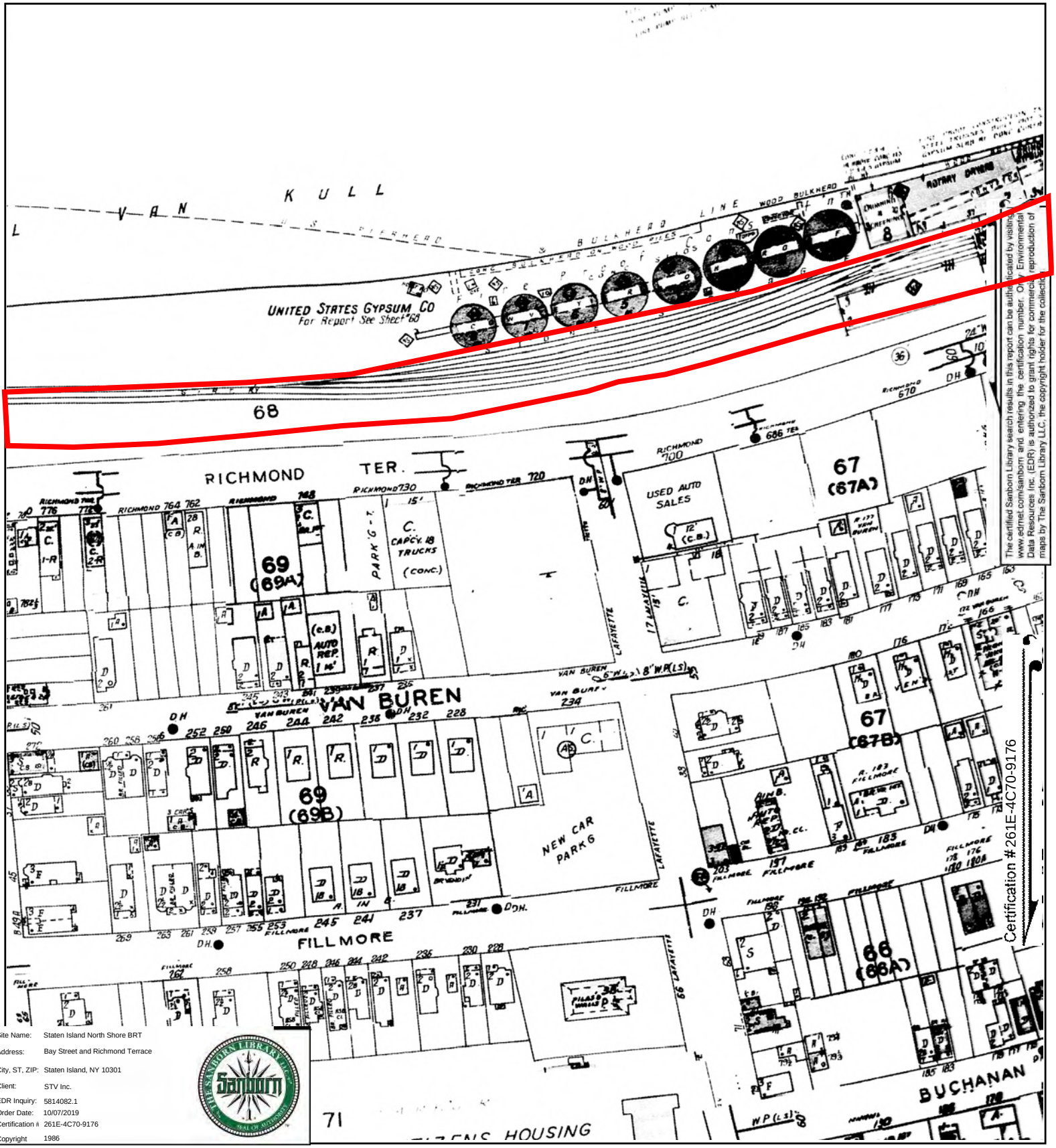

The certified Sanborn Library search results in this report can be authenticated by visiting www.edrnet.com/sanborn and entering the certification number. Only Environmental Data Resources Inc. (EDR) is authorized to grant rights for commercial reproduction of maps by The Sanborn Library LLC, the copyright holder for the collection.

Certification #261E-4C70-9176

Site Name:	Staten Island North Shore BRT
Address:	Bay Street and Richmond Terrace
City, ST, ZIP:	Staten Island, NY 10301
Client:	STV Inc.
EDR Inquiry:	5814082.1
Order Date:	10/07/2019
Certification #:	261E-4C70-9176
Copyright	1986

This Certified Sanborn Map combines the following sheets.
Outlined areas indicate map sheets within the collection.

0 Feet 150 300 600



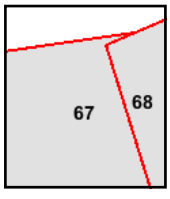

Volume 1, Sheet 68
Volume 1, Sheet 67

N

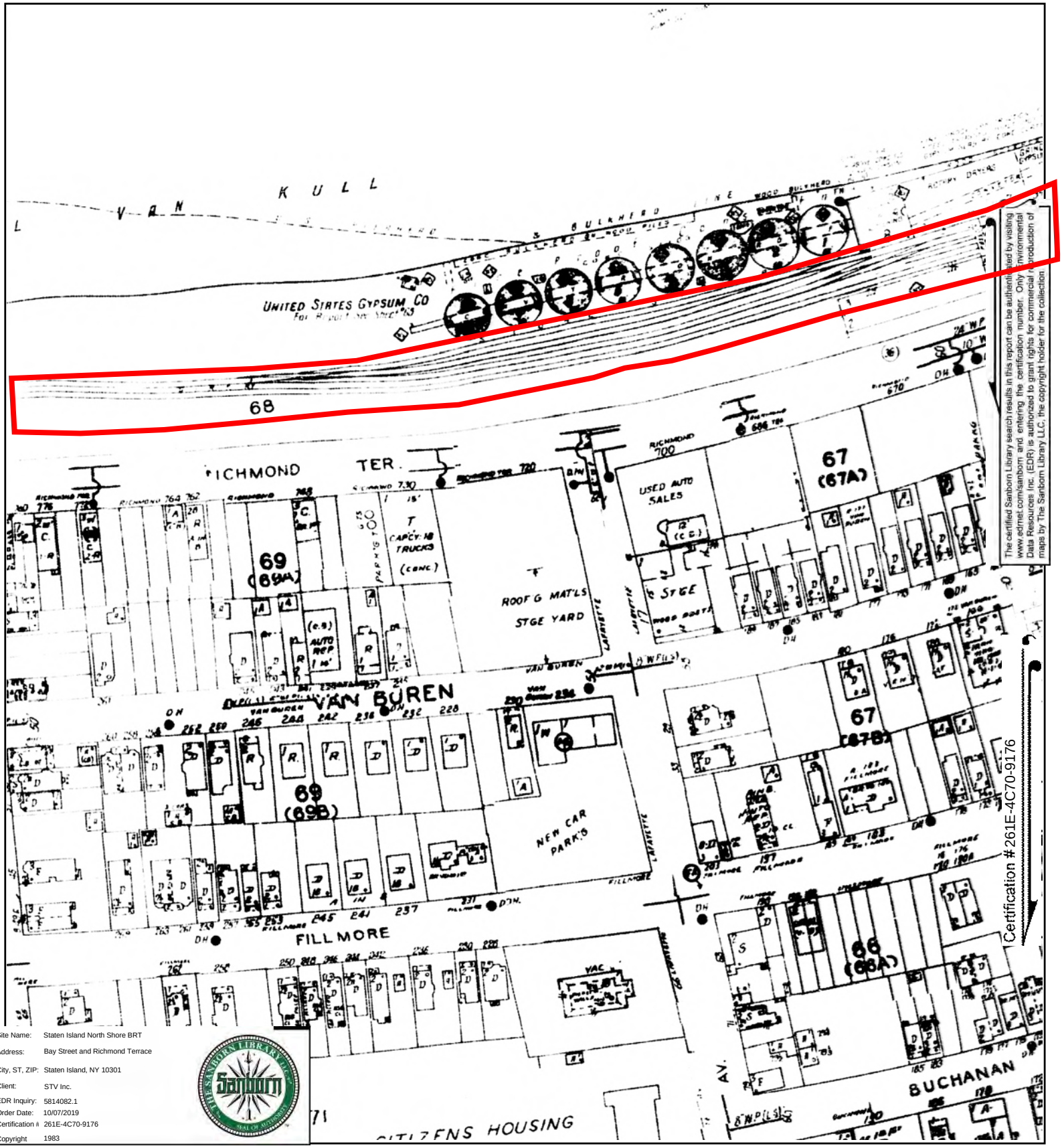

The certified Sanborn Library search results in this report can be authenticated by visiting www.edrnet.com/sanborn and entering the certification number. Only Environmental Data Resources Inc. (EDR) is authorized to grant rights for commercial reproduction of maps by The Sanborn Library LLC, the copyright holder for the collection

Site Name:	Staten Island North Shore BRT
Address:	Bay Street and Richmond Terrace
City, ST, ZIP:	Staten Island, NY 10301
Client:	STV Inc.
EDR Inquiry:	5814082.1
Order Date:	10/07/2019
Certification #	261E-4C70-9176
Copyright	1983

This Certified Sanborn Map combines the following sheets.
Outlined areas indicate map sheets within the collection.

0 Feet 150 300 600



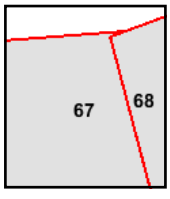

Volume 1, Sheet 68
Volume 1, Sheet 67

N

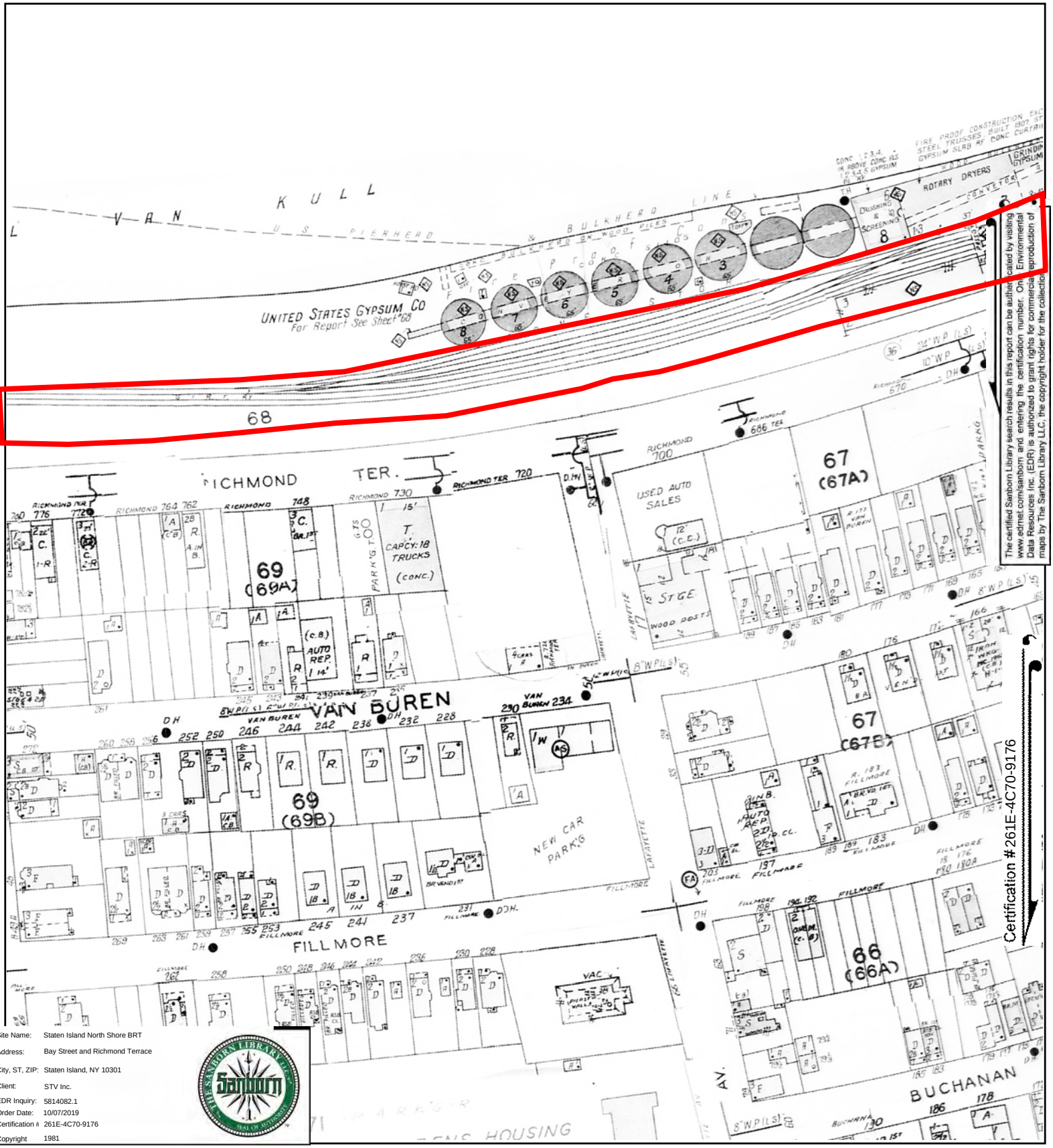

The certified Sanborn Library search results in this report can be authenticated by visiting www.edrnet.com/sanborn and entering the certification number. Only Environmental Data Resources Inc. (EDR) is authorized to grant rights for commercial reproduction of maps by The Sanborn Library LLC, the copyright holder for the collection.

Site Name:	Staten Island North Shore BRT
Address:	Bay Street and Richmond Terrace
City, ST, ZIP:	Staten Island, NY 10301
Client:	STV Inc.
EDR Inquiry:	5814082.1
Order Date:	10/07/2019
Certification #:	261E-4C70-9176
Copyright	1981

This Certified Sanborn Map combines the following sheets.
Outlined areas indicate map sheets within the collection.

0 Feet 150 300 600



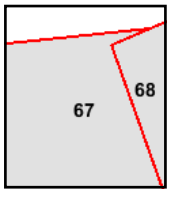

Volume 1, Sheet 68
Volume 1, Sheet 67

N

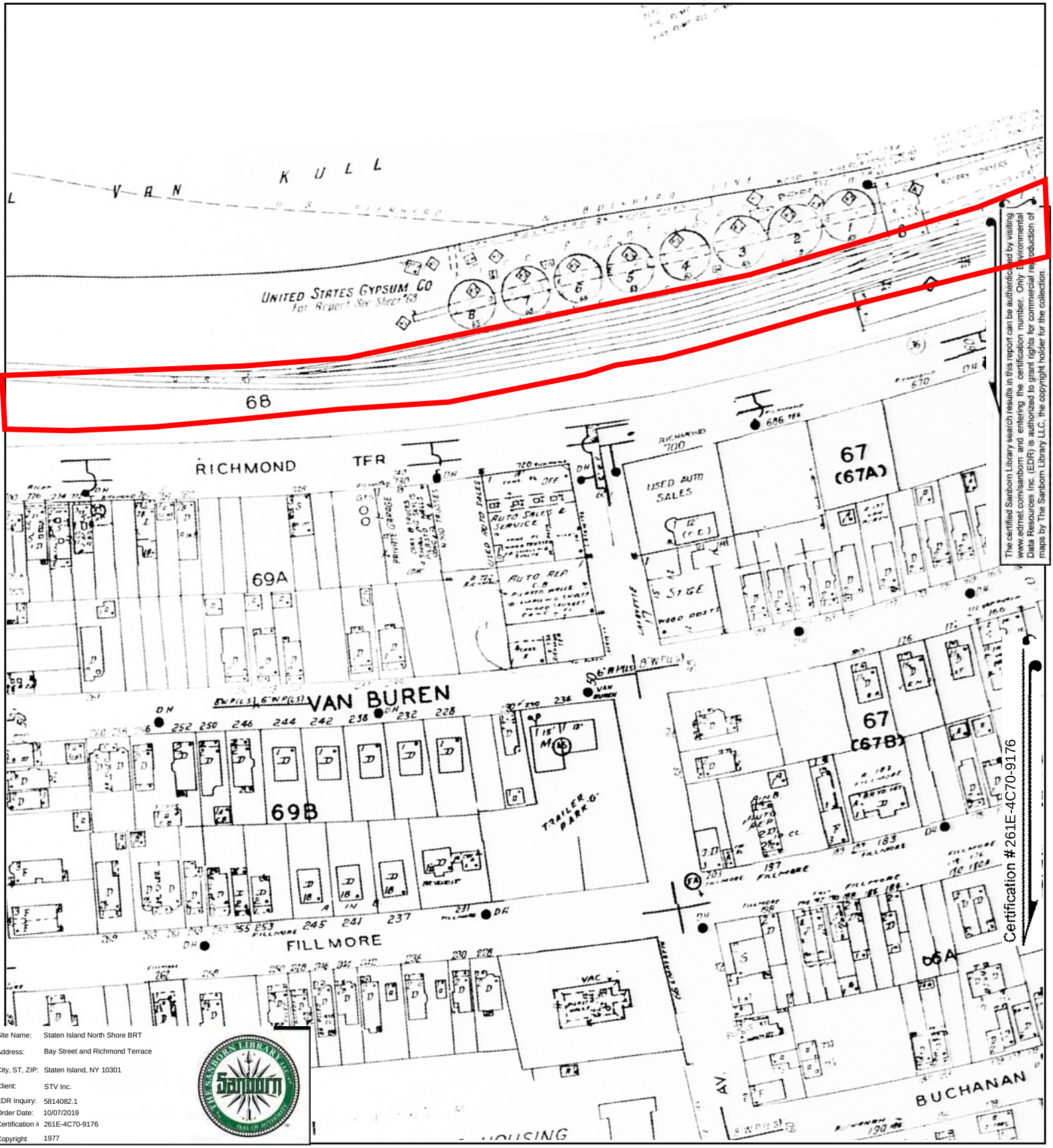

The certified Sanborn Library search results in this report can be authenticated by visiting www.edrnet.com/sanborn, and entering the certification number. Only Environmental Data Resources Inc. (EDR) is authorized to grant rights for commercial reproduction of maps by The Sanborn Library LLC, the copyright holder for the collection.

Site Name:	Staten Island North Shore BRT
Address:	Bay Street and Richmond Terrace
City, ST, ZIP:	Staten Island, NY 10301
Client:	STV Inc.
EDR Inquiry:	5814082.1
Order Date:	10/07/2019
Certification #:	261E-4C70-9176
Copyright	1977

This Certified Sanborn Map combines the following sheets.
Outlined areas indicate map sheets within the collection.



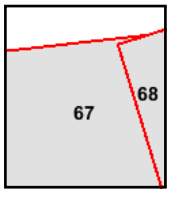

Volume 1, Sheet 68
Volume 1, Sheet 67

0 Feet 150 300 600

N

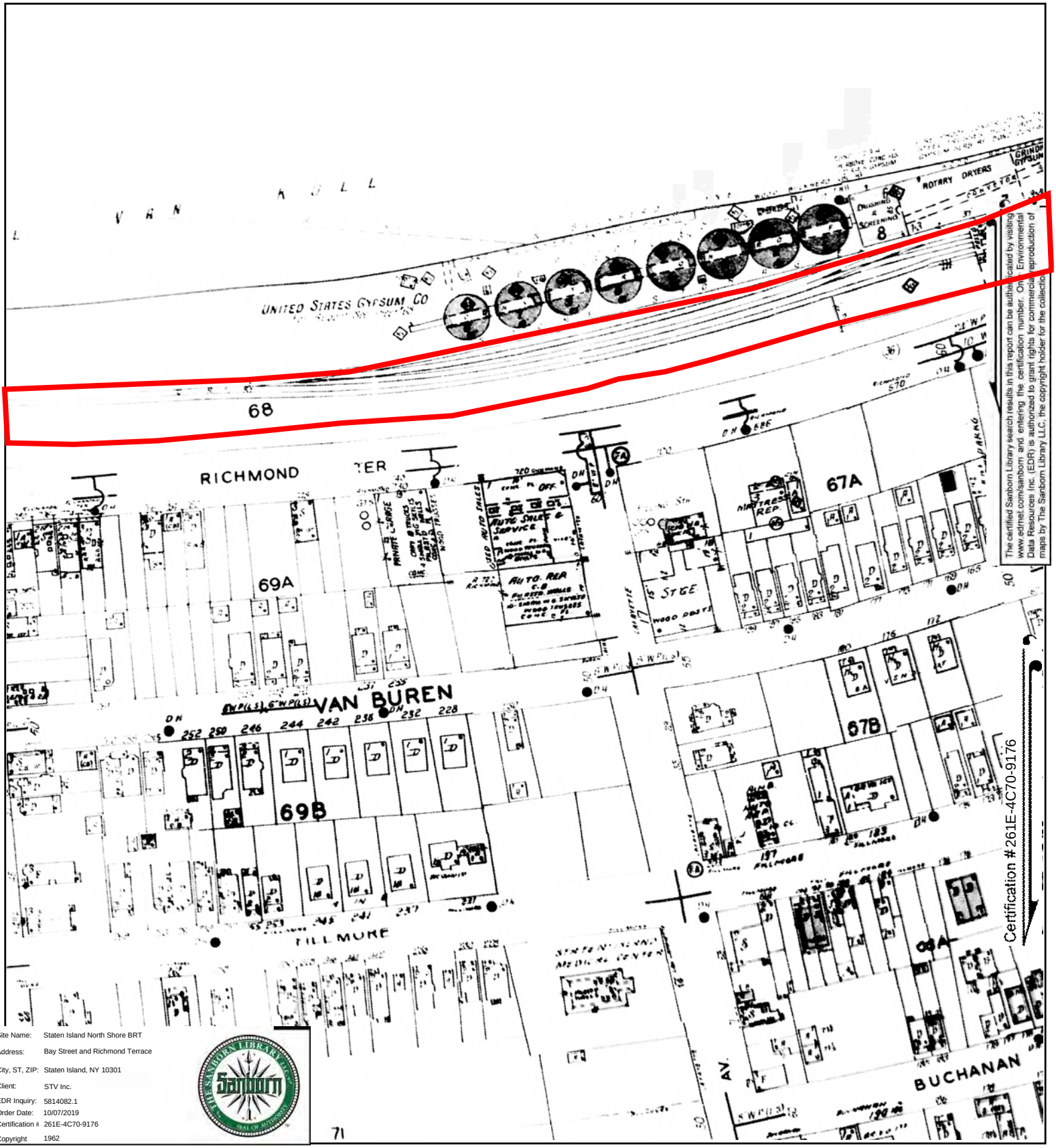

The certified Sanborn Library search results in this report can be authenticated by visiting www.edrnet.com/sanborn and entering the certification number. Only Environmental Data Resources Inc. (EDR) is authorized to grant rights for commercial reproduction of maps by The Sanborn Library LLC, the copyright holder for the collection.

Site Name:	Staten Island North Shore BRT
Address:	Bay Street and Richmond Terrace
City, ST, ZIP:	Staten Island, NY 10301
Client:	STV Inc.
EDR Inquiry:	5814082.1
Order Date:	10/07/2019
Certification #	261E-4C70-9176
Copyright	1962

This Certified Sanborn Map combines the following sheets.
Outlined areas indicate map sheets within the collection.



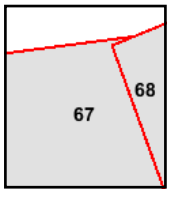

Volume 1, Sheet 68
Volume 1, Sheet 67

0 Feet 150 300 600

N

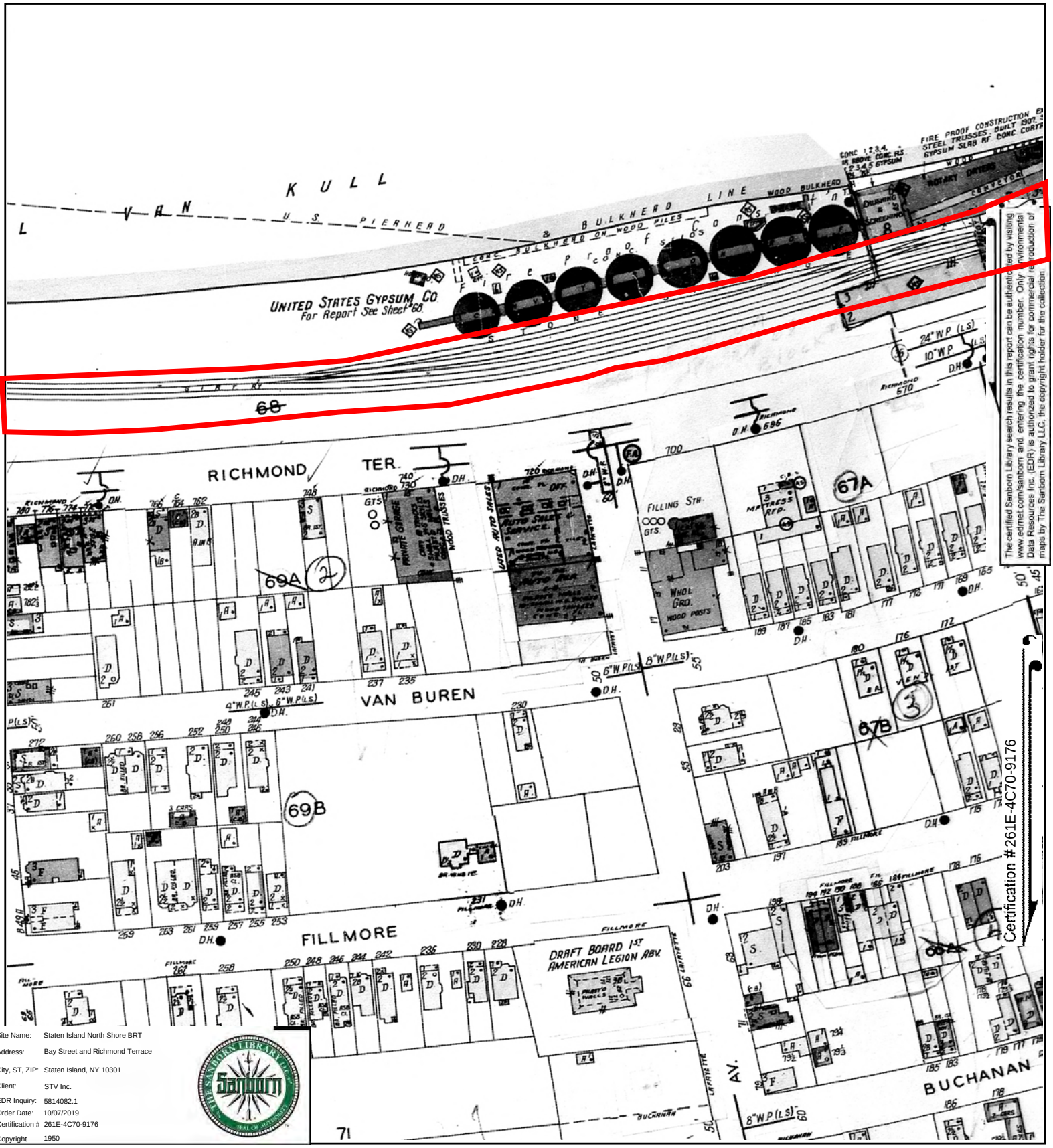

The certified Sanborn Library search results in this report can be authenticated by visiting www.edrnet.com/sanborn and entering the certification number. Only Environmental Data Resources Inc. (EDR) is authorized to grant rights for commercial reproduction of maps by The Sanborn Library LLC, the copyright holder for the collection.

Site Name:	Staten Island North Shore BRT
Address:	Bay Street and Richmond Terrace
City, ST, ZIP:	Staten Island, NY 10301
Client:	STV Inc.
EDR Inquiry:	5814082.1
Order Date:	10/07/2019
Certification #	261E-4C70-9176
Copyright	1950

This Certified Sanborn Map combines the following sheets.
Outlined areas indicate map sheets within the collection.

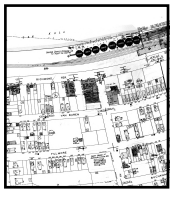

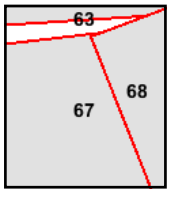

Volume 1, Sheet 68
Volume 1, Sheet 67

0 Feet 150 300 600

N

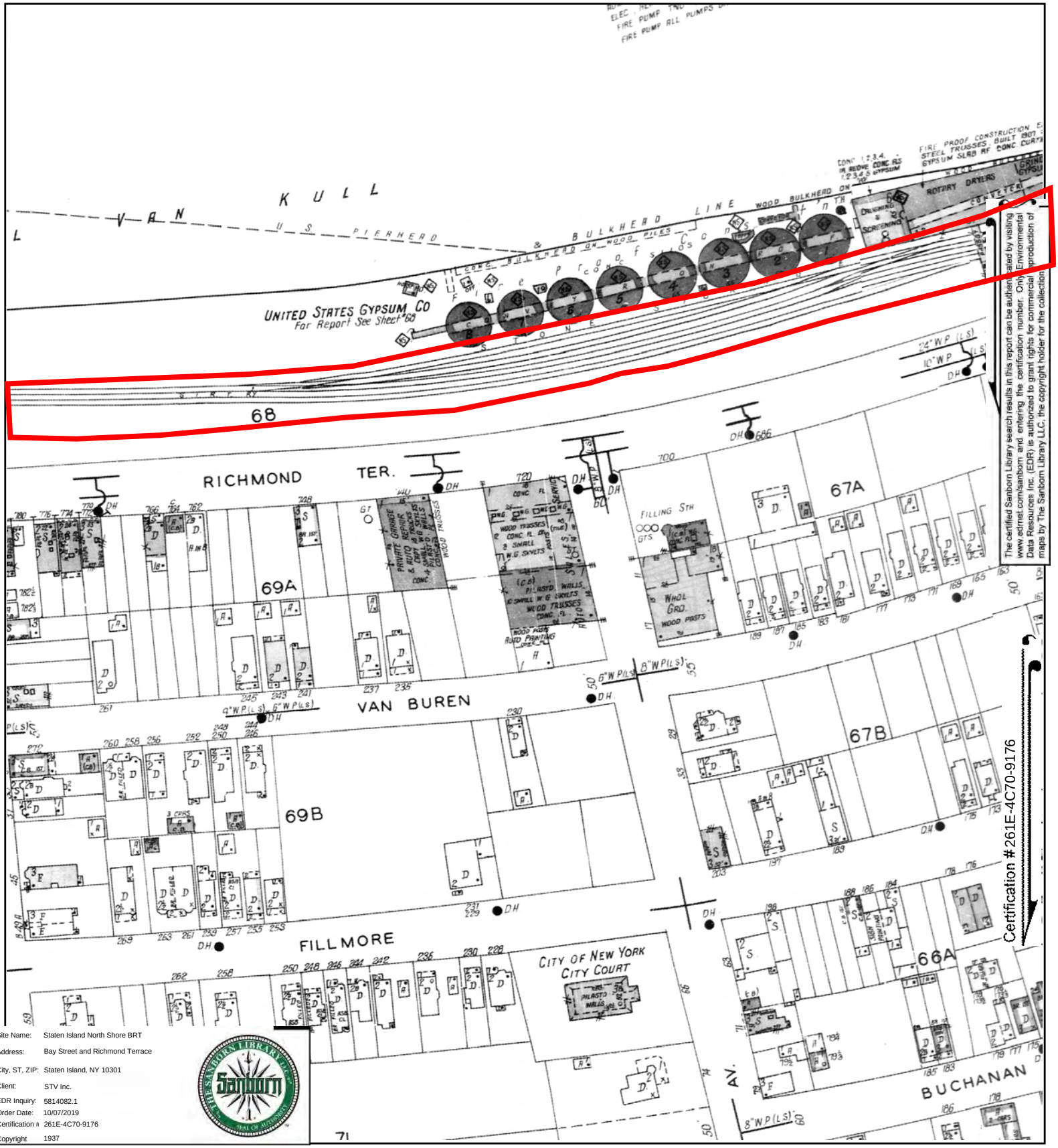

The certified Sanborn Library search results in this report can be authenticated by visiting www.edrnet.com/sanborn and entering the certification number. Only Environmental Data Resources Inc. (EDR) is authorized to grant rights for commercial reproduction of maps by The Sanborn Library LLC, the copyright holder for the collection.

Site Name:	Staten Island North Shore BRT
Address:	Bay Street and Richmond Terrace
City, ST, ZIP:	Staten Island, NY 10301
Client:	STV Inc.
EDR Inquiry:	5814082.1
Order Date:	10/07/2019
Certification #	261E-4C70-9176
Copyright	1937

This Certified Sanborn Map combines the following sheets.
Outlined areas indicate map sheets within the collection.

0 Feet 150 300 600



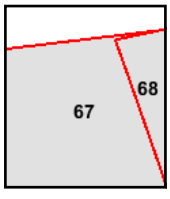

Volume 1, Sheet 68
Volume 1, Sheet 67

N

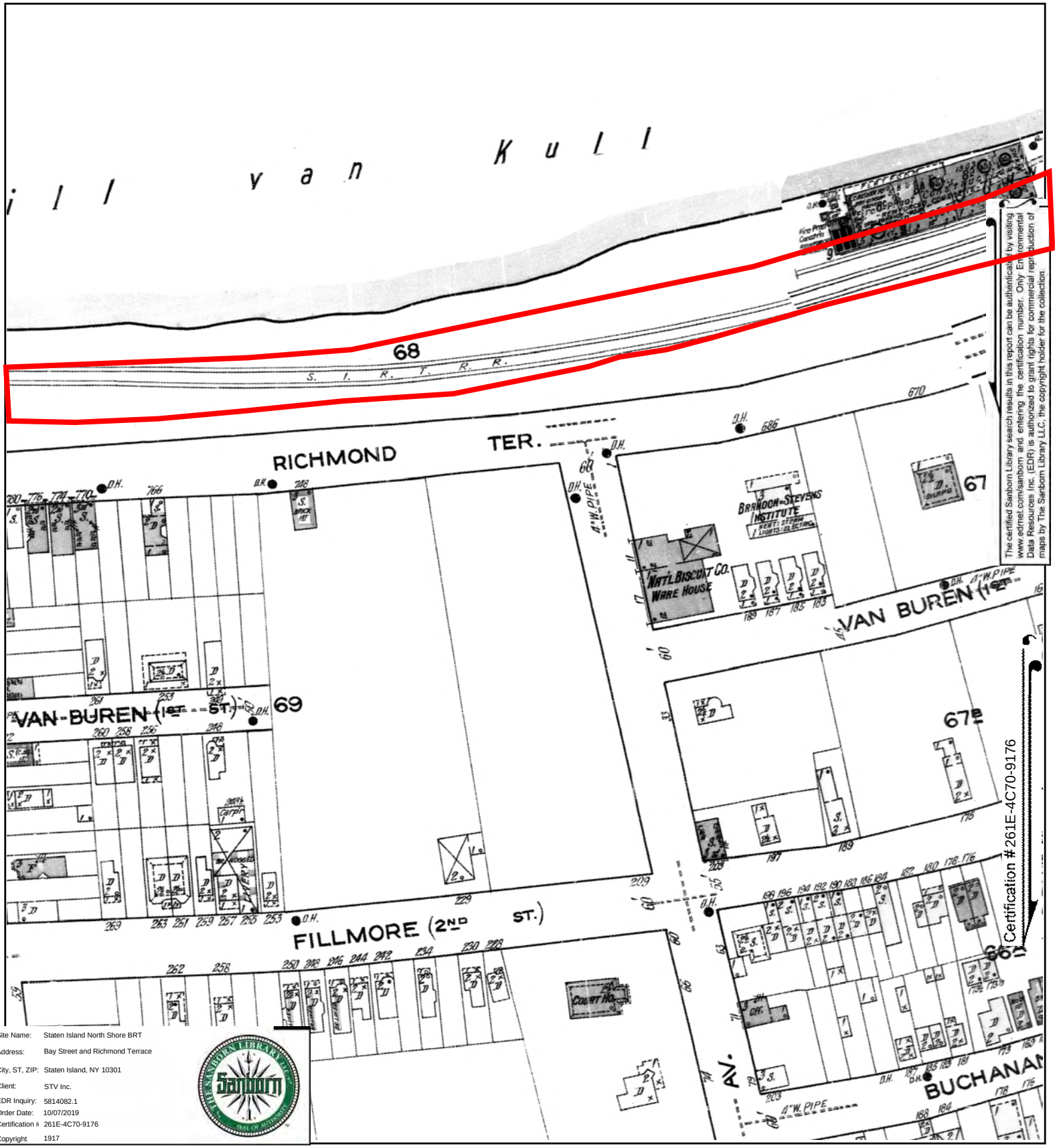

The certified Sanborn Library search results in this report can be authenticated by visiting www.edrnet.com/sanborn and entering the certification number. Only Environmental Data Resources Inc. (EDR) is authorized to grant rights for commercial reproduction of maps by The Sanborn Library LLC, the copyright holder for the collection.

Site Name:	Staten Island North Shore BRT
Address:	Bay Street and Richmond Terrace
City, ST, ZIP:	Staten Island, NY 10301
Client:	STV Inc.
EDR Inquiry:	5814082.1
Order Date:	10/07/2019
Certification #:	261E-4C70-9176
Copyright	1917

This Certified Sanborn Map combines the following sheets.
Outlined areas indicate map sheets within the collection.

0 Feet 150 300 600



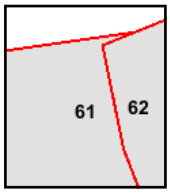

Volume 1, Sheet 62
Volume 1, Sheet 61

N

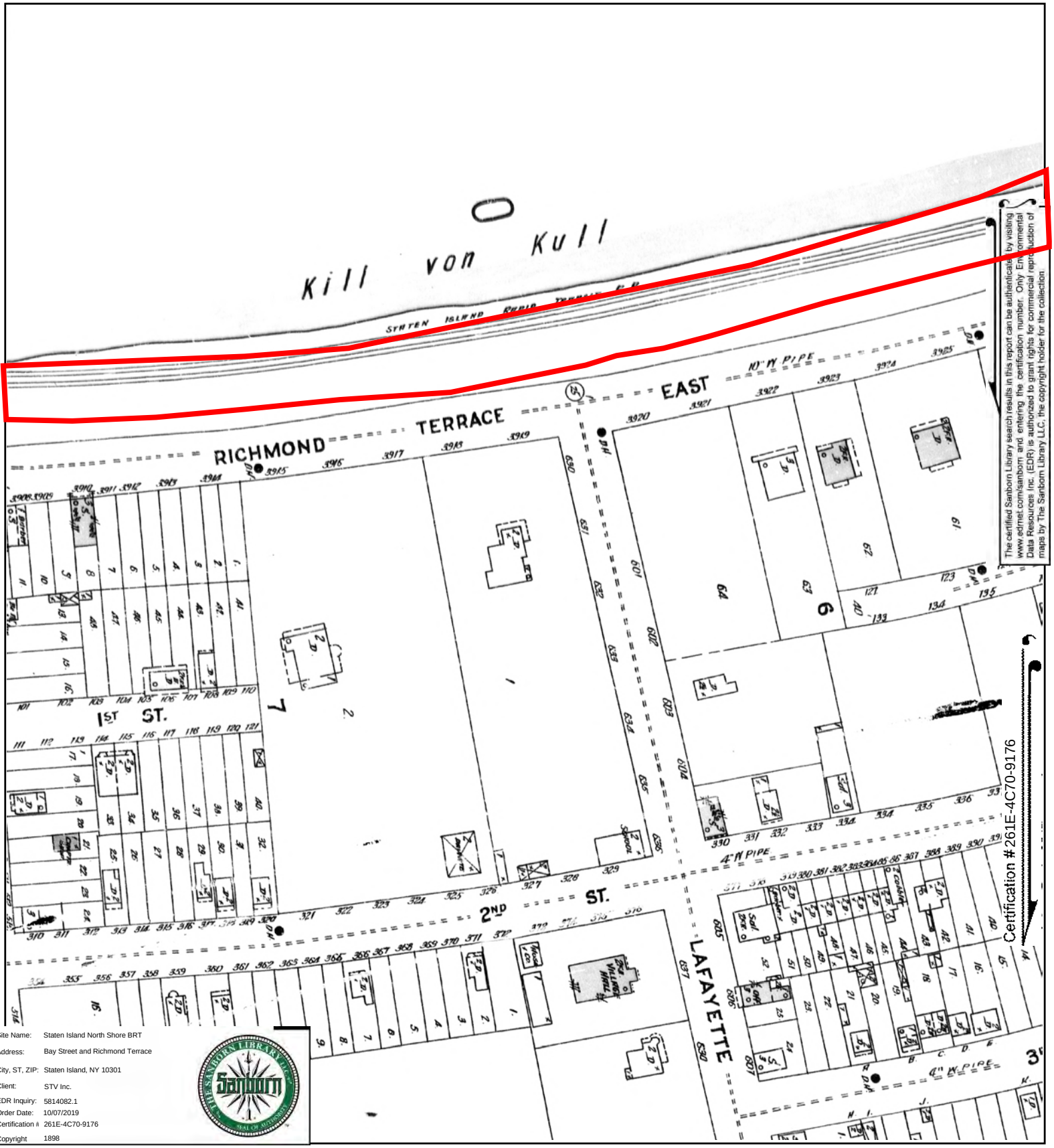

The certified Sanborn Library search results in this report can be authenticated by visiting www.edrnet.com/sanborn and entering the certification number. Only Environmental Data Resources Inc. (EDR) is authorized to grant rights for commercial reproduction of maps by The Sanborn Library LLC, the copyright holder for the collection.

Site Name:	Staten Island North Shore BRT
Address:	Bay Street and Richmond Terrace
City, ST, ZIP:	Staten Island, NY 10301
Client:	STV Inc.
EDR Inquiry:	5814082.1
Order Date:	10/07/2019
Certification #	261E-4C70-9176
Copyright	1898

This Certified Sanborn Map combines the following sheets.
Outlined areas indicate map sheets within the collection.

0 Feet 150 300 600

Volume 1, Sheet 37



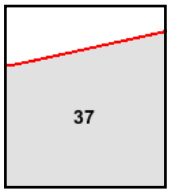

N

Staten Island North Shore BRT
Bay Street and Richmond Terrace
Staten Island, NY 10301

Inquiry Number: 5814082.1
October 07, 2019

Certified Sanborn® Map Report

6 Armstrong Road, 4th floor
Shelton, CT 06484
Toll Free: 800.352.0050
www.edrnet.com

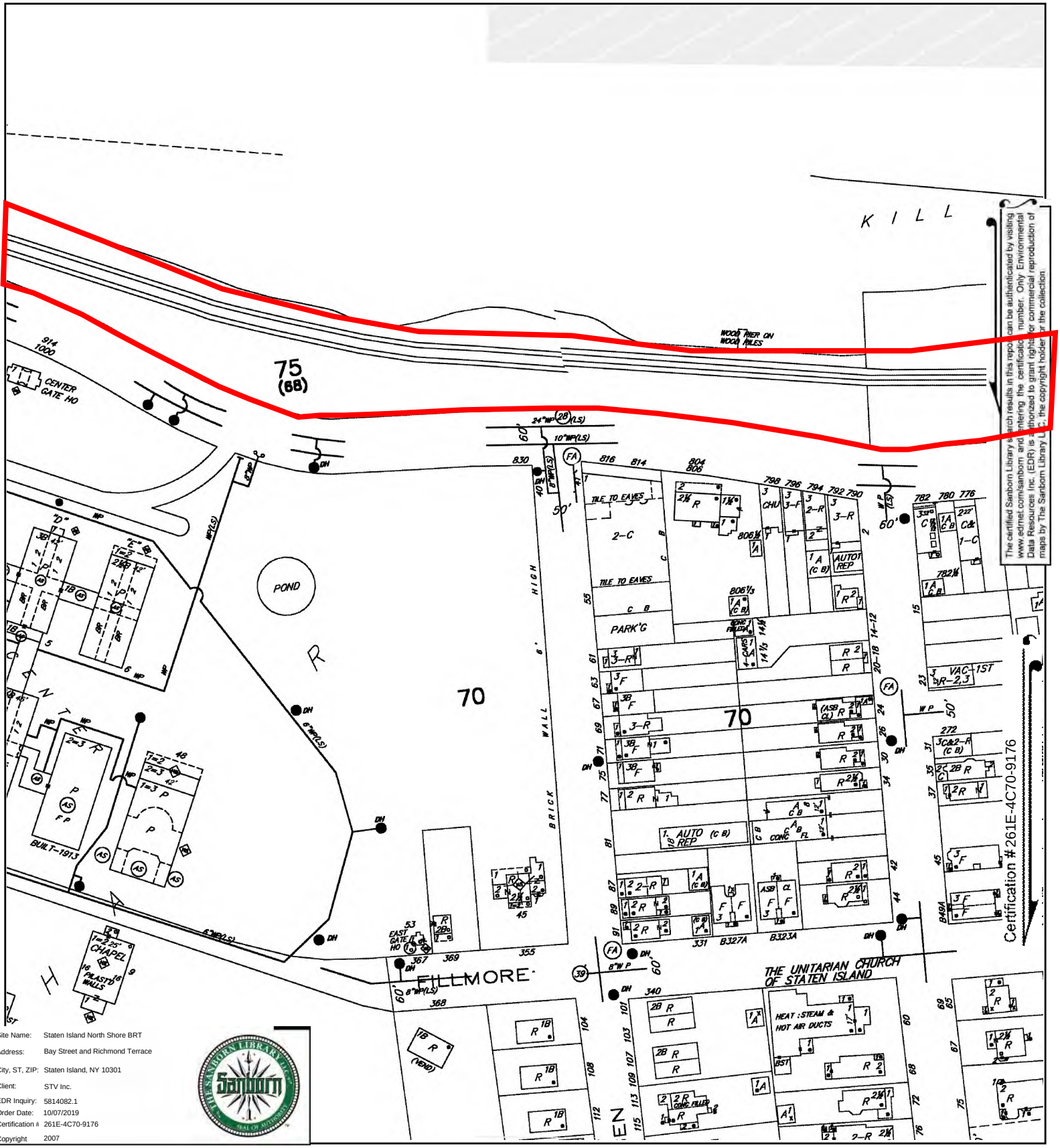

The certified Sanborn Library search results in this report can be authenticated by visiting www.edrnet.com/sanborn and entering the certification number. Only Environmental Data Resources Inc. (EDR) is authorized to grant rights for commercial reproduction of maps by The Sanborn Library LLC, the copyright holder of the collection.

Site Name:	Staten Island North Shore BRT
Address:	Bay Street and Richmond Terrace
City, ST, ZIP:	Staten Island, NY 10301
Client:	STV Inc.
EDR Inquiry:	5814082.1
Order Date:	10/07/2019
Certification #	261E-4C70-9176
Copyright	2007

This Certified Sanborn Map combines the following sheets.
Outlined areas indicate map sheets within the collection.

0 Feet 150 300 600



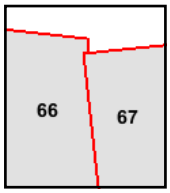

Volume 1, Sheet 67
Volume 1, Sheet 66

N

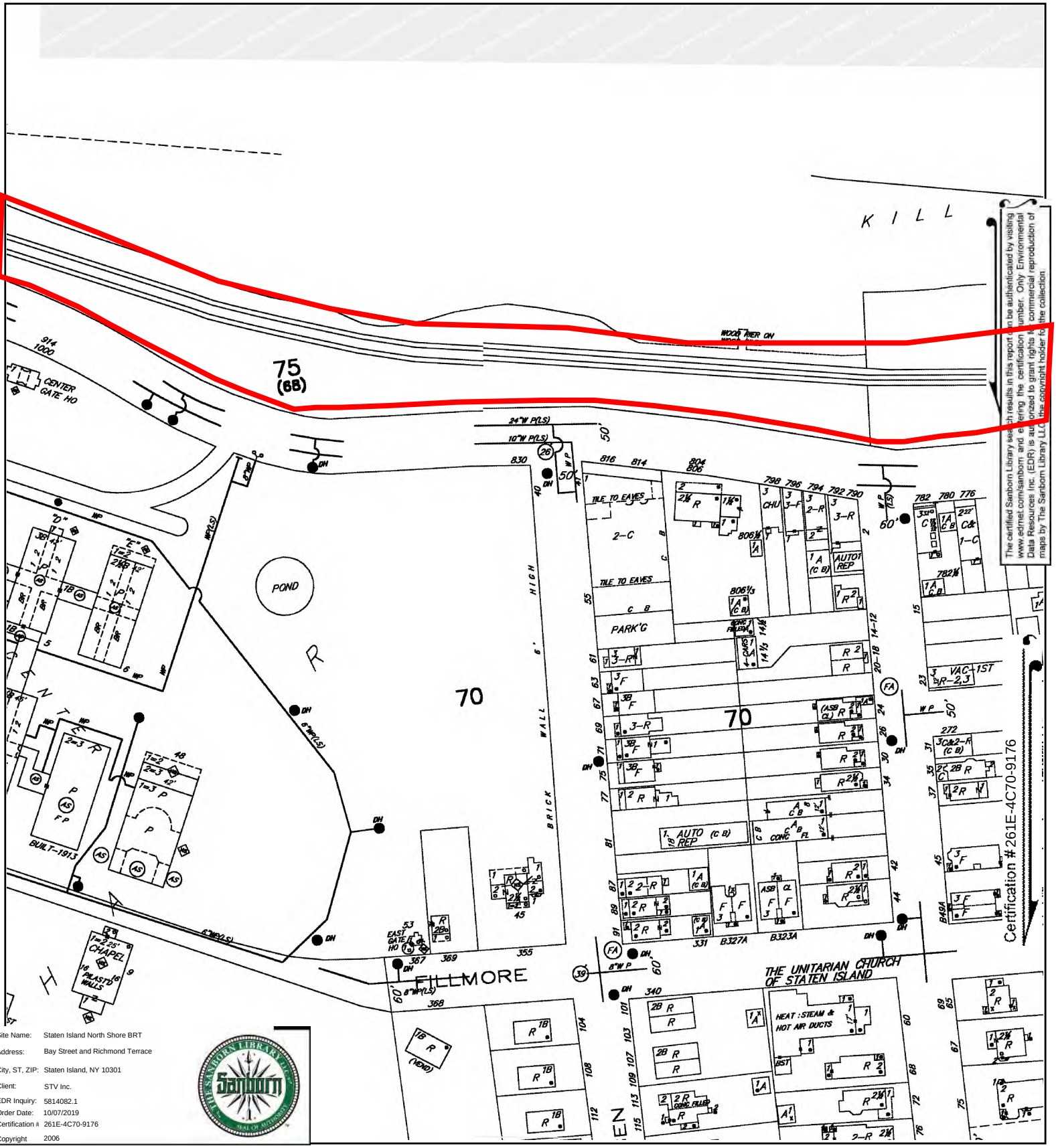

The certified Sanborn Library search results in this report can be authenticated by visiting www.edrnet.com/sanborn and entering the certification number. Only Environmental Data Resources Inc. (EDR) is authorized to grant rights for commercial reproduction of maps by The Sanborn Library LLC the copyright holder for the collection.

Site Name:	Staten Island North Shore BRT
Address:	Bay Street and Richmond Terrace
City, ST, ZIP:	Staten Island, NY 10301
Client:	STV Inc.
EDR Inquiry:	5814082.1
Order Date:	10/07/2019
Certification #	261E-4C70-9176
Copyright	2006

This Certified Sanborn Map combines the following sheets.
Outlined areas indicate map sheets within the collection.

0 Feet 150 300 600



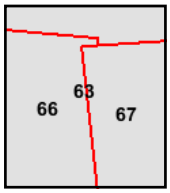

Volume 10, Sheet 63
Volume 1, Sheet 67
Volume 1, Sheet 66

N

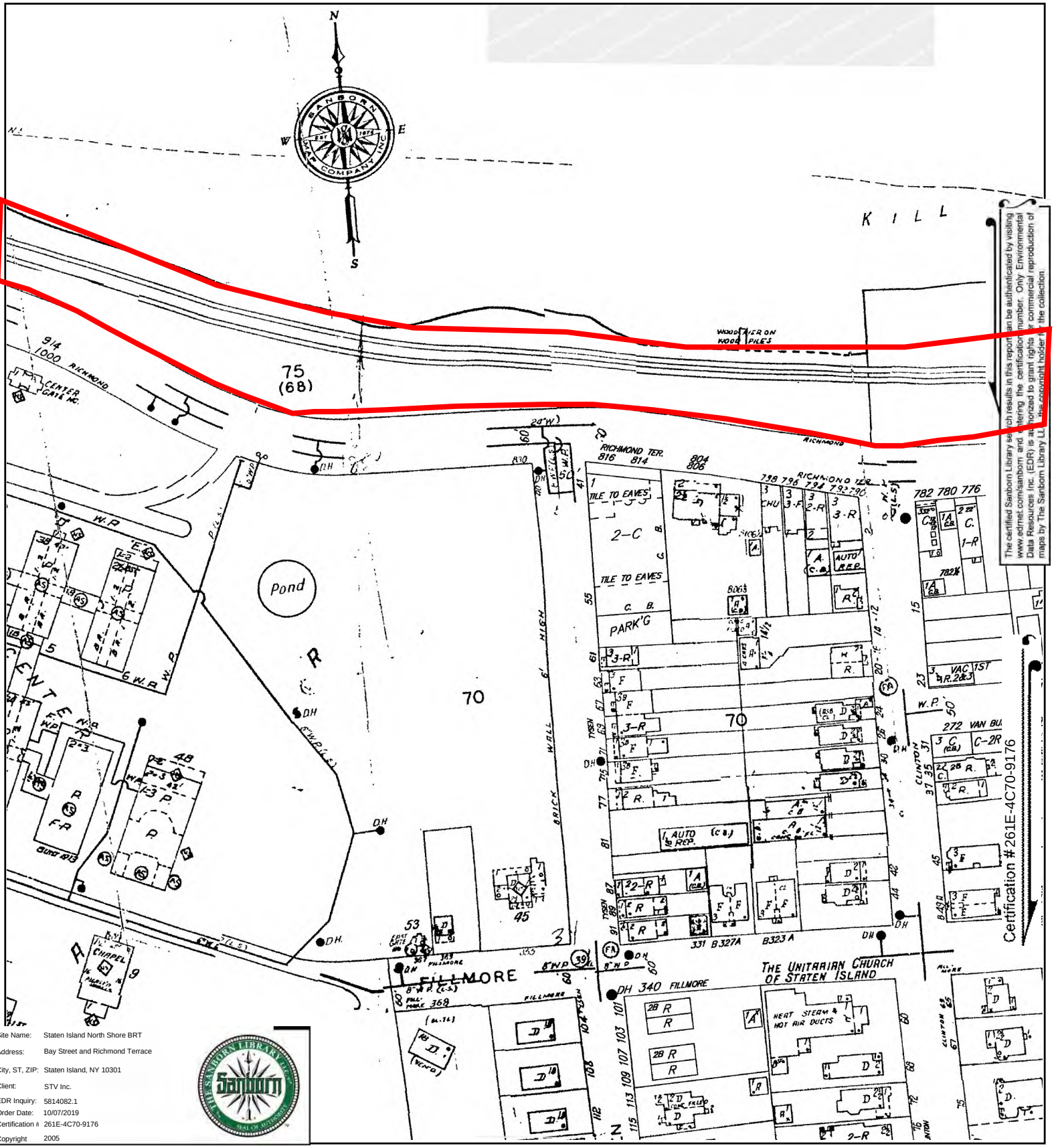

The certified Sanborn Library search results in this report can be authenticated by visiting www.edrnet.com/sanborn and entering the certification number. Only Environmental Data Resources Inc. (EDR) is authorized to grant rights for commercial reproduction of maps by The Sanborn Library LLC, the copyright holder for the collection.

Site Name:	Staten Island North Shore BRT
Address:	Bay Street and Richmond Terrace
City, ST, ZIP:	Staten Island, NY 10301
Client:	STV Inc.
EDR Inquiry:	5814082.1
Order Date:	10/07/2019
Certification #:	261E-4C70-9176
Copyright	2005

This Certified Sanborn Map combines the following sheets.
Outlined areas indicate map sheets within the collection.

0 Feet 150 300 600



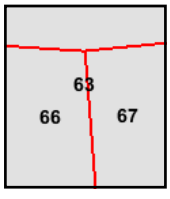

Volume 1, Sheet 67
Volume 1, Sheet 66
Volume 10, Sheet 63

N

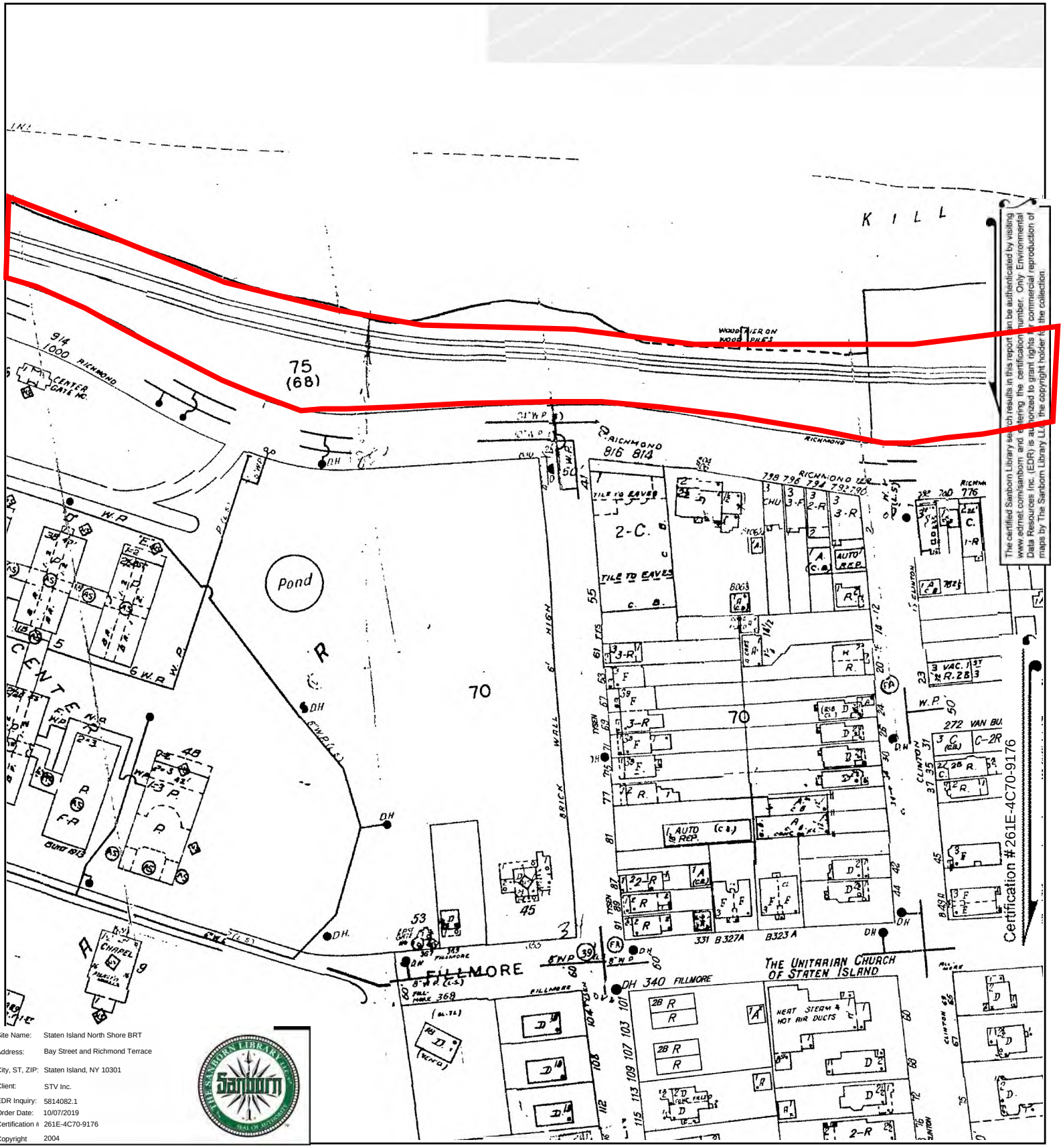

The certified Sanborn Library search results in this report can be authenticated by visiting www.edrnet.com/sanborn and entering the certification number. Only Environmental Data Resources Inc. (EDR) is authorized to grant rights for commercial reproduction of maps by The Sanborn Library LLC, the copyright holder for the collection.

Site Name:	Staten Island North Shore BRT
Address:	Bay Street and Richmond Terrace
City, ST, ZIP:	Staten Island, NY 10301
Client:	STV Inc.
EDR Inquiry:	5814082.1
Order Date:	10/07/2019
Certification #:	261E-4C70-9176
Copyright	2004

This Certified Sanborn Map combines the following sheets.
Outlined areas indicate map sheets within the collection.

0 Feet 150 300 600



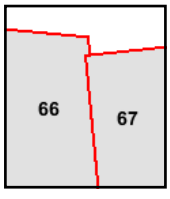

Volume 1, Sheet 67
Volume 1, Sheet 66

N

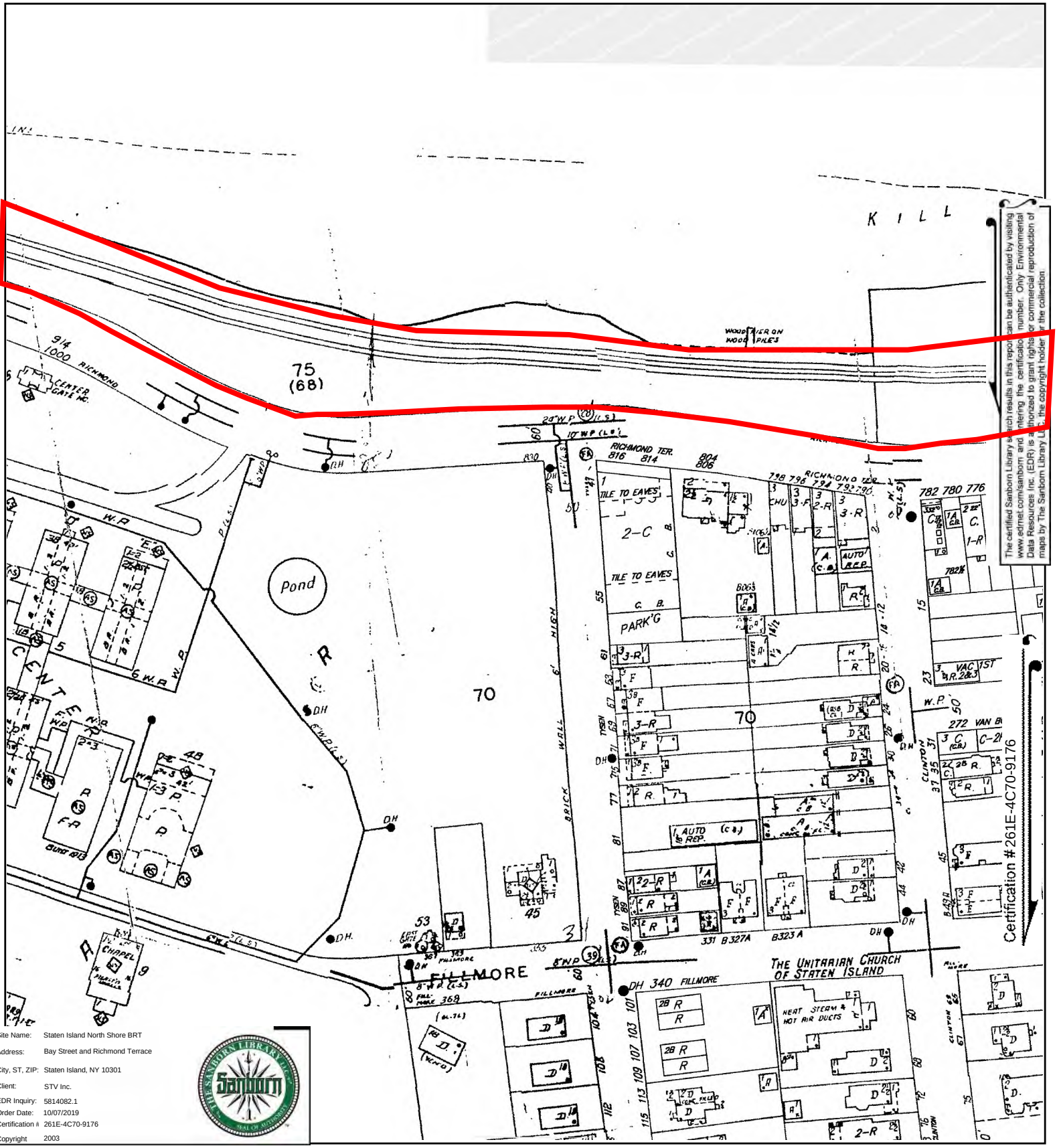

The certified Sanborn Library search results in this report can be authenticated by visiting www.edrnet.com/sanborn and entering the certification number. Only Environmental Data Resources Inc. (EDR) is authorized to grant rights for commercial reproduction of maps by The Sanborn Library LLC, the copyright holder of the collection.

Site Name:	Staten Island North Shore BRT
Address:	Bay Street and Richmond Terrace
City, ST, ZIP:	Staten Island, NY 10301
Client:	STV Inc.
EDR Inquiry:	5814082.1
Order Date:	10/07/2019
Certification #	261E-4C70-9176
Copyright	2003

This Certified Sanborn Map combines the following sheets.
Outlined areas indicate map sheets within the collection.



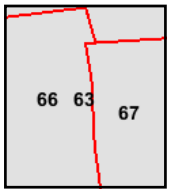

Volume 1, Sheet 67
Volume 1, Sheet 66
Volume 10, Sheet 63

0 Feet 150 300 600

N

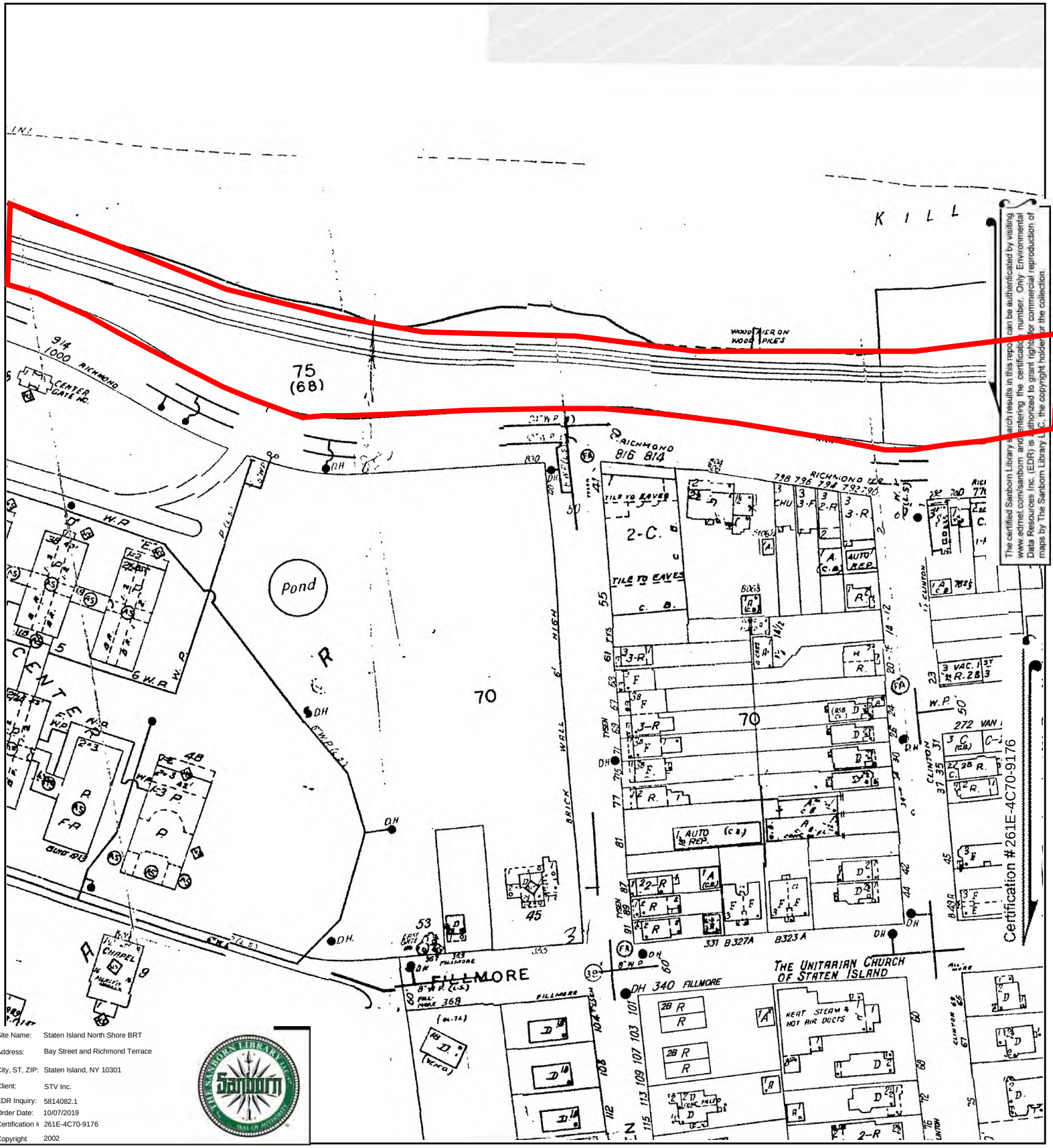

The certified Sanborn Library search results in this report can be authenticated by visiting www.edrnet.com/sanborn and entering the certification number. Only Environmental Data Resources Inc. (EDR) is authorized to grant rights for commercial reproduction of maps by The Sanborn Library LLC, the copyright holder of the collection.

Site Name:	Staten Island North Shore BRT
Address:	Bay Street and Richmond Terrace
City, ST, ZIP:	Staten Island, NY 10301
Client:	STV Inc.
EDR Inquiry:	5814082.1
Order Date:	10/07/2019
Certification #	261E-4C70-9176
Copyright	2002

This Certified Sanborn Map combines the following sheets.
Outlined areas indicate map sheets within the collection.



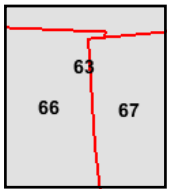

Volume 1, Sheet 67
Volume 1, Sheet 66
Volume 10, Sheet 63

0 Feet 150 300 600

N

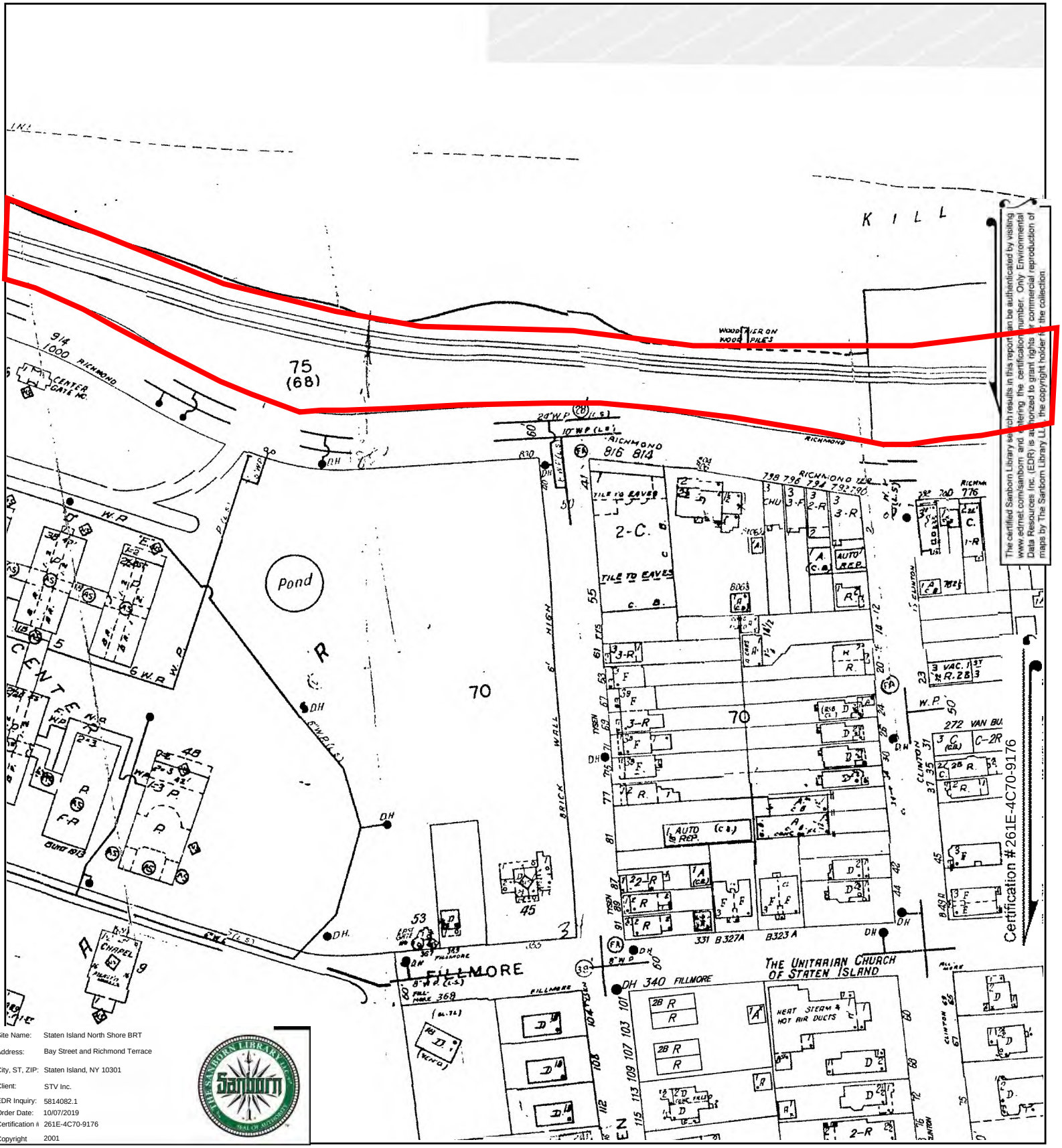

The certified Sanborn Library search results in this report can be authenticated by visiting www.edrnet.com/sanborn and entering the certification number. Only Environmental Data Resources Inc. (EDR) is authorized to grant rights for commercial reproduction of maps by The Sanborn Library LLC, the copyright holder of the collection.

Site Name:	Staten Island North Shore BRT
Address:	Bay Street and Richmond Terrace
City, ST, ZIP:	Staten Island, NY 10301
Client:	STV Inc.
EDR Inquiry:	5814082.1
Order Date:	10/07/2019
Certification #:	261E-4C70-9176
Copyright	2001

This Certified Sanborn Map combines the following sheets.
Outlined areas indicate map sheets within the collection.

0 Feet 150 300 600



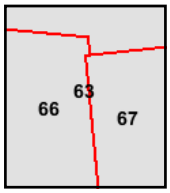

Volume 10, Sheet 63
Volume 1, Sheet 67
Volume 1, Sheet 66

N

The certified Sanborn Library search results in this report can be authenticated by visiting www.edrnet.com/sanborn and entering the certification number. Only Environmental Data Resources Inc. (EDR) is authorized to grant rights for commercial reproduction of maps by The Sanborn Library LLC, the copyright holder for the collection.

Certification #261E-4C70-9176

Site Name: Staten Island North Shore BRT
Address: Bay Street and Richmond Terrace
City, ST, ZIP: Staten Island, NY 10301
Client: STV Inc.
EDR Inquiry: 5814082.1
Order Date: 10/07/2019
Certification #: 261E-4C70-9176
Copyright: 2001

This Certified Sanborn Map combines the following sheets.
Outlined areas indicate map sheets within the collection.



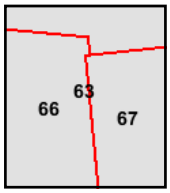

Volume 10, Sheet 63
Volume 1, Sheet 67
Volume 1, Sheet 66

0 Feet 150 300 600

N



The certified Sanborn Library search results in this report can be authenticated by visiting www.edrnet.com/sanborn and entering the certification number. Only Environmental Data Resources Inc. (EDR) is authorized to grant rights for commercial reproduction of maps by The Sanborn Library LLC, the copyright holder for the collection.

Certification #261E-4C70-9176

Site Name: Staten Island North Shore BRT
Address: Bay Street and Richmond Terrace
City, ST, ZIP: Staten Island, NY 10301
Client: STV Inc.
EDR Inquiry: 5814082.1
Order Date: 10/07/2019
Certification #: 261E-4C70-9176
Copyright: 1999

This Certified Sanborn Map combines the following sheets.
Outlined areas indicate map sheets within the collection.

0 Feet 150 300 600

Volume 10, Sheet 63





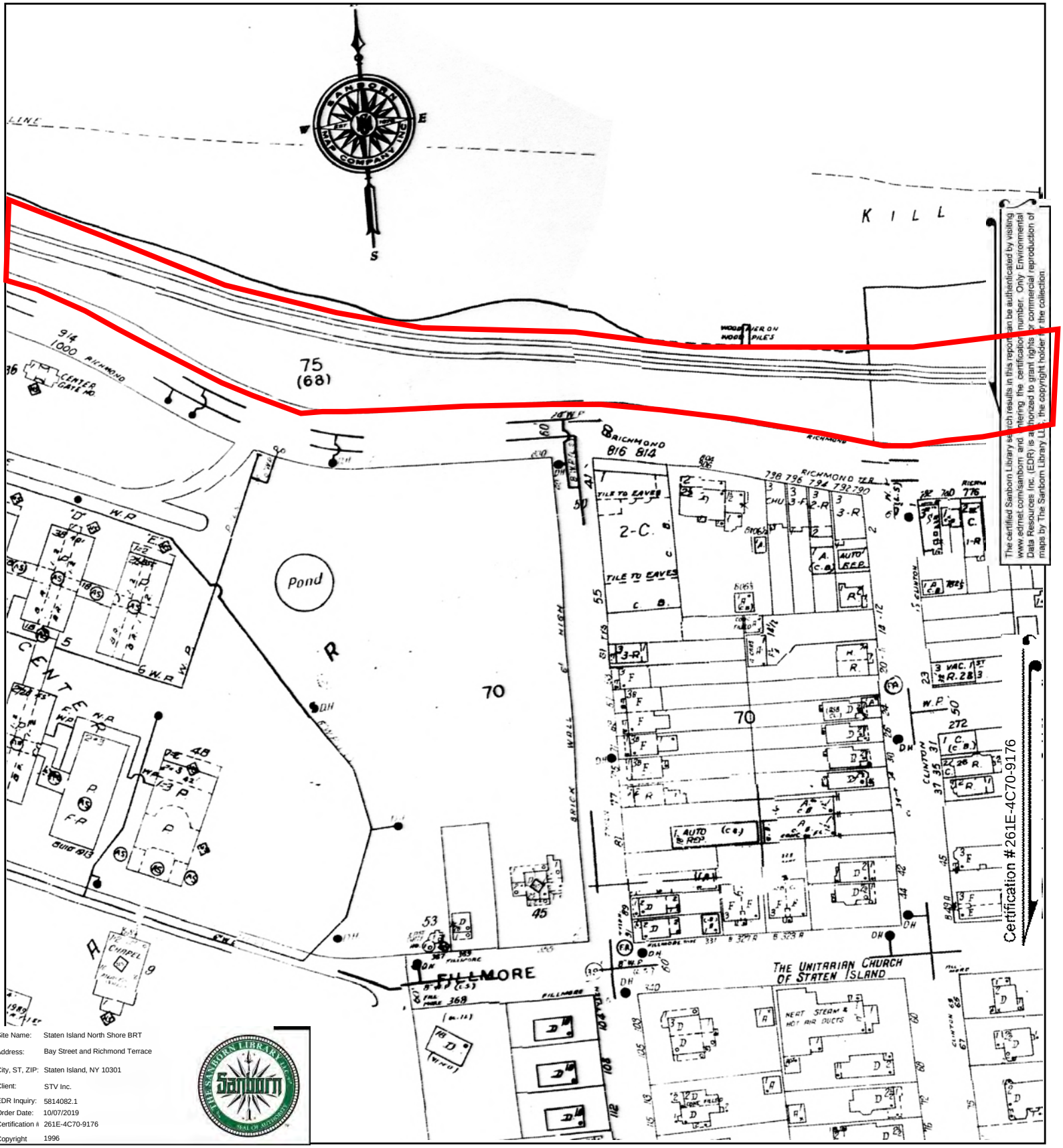

The certified Sanborn Library search results in this report can be authenticated by visiting www.edrnet.com/sanborn and entering the certification number. Only Environmental Data Resources Inc. (EDR) is authorized to grant rights for commercial reproduction of maps by The Sanborn Library LLC, the copyright holder of the collection.

Site Name:	Staten Island North Shore BRT
Address:	Bay Street and Richmond Terrace
City, ST, ZIP:	Staten Island, NY 10301
Client:	STV Inc.
EDR Inquiry:	5814082.1
Order Date:	10/07/2019
Certification #	261E-4C70-9176
Copyright	1996

This Certified Sanborn Map combines the following sheets.
Outlined areas indicate map sheets within the collection.

0 Feet 150 300 600

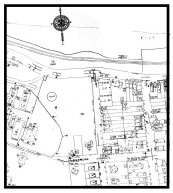

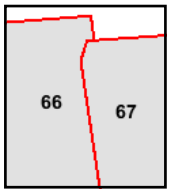

Volume 1, Sheet 67
Volume 1, Sheet 66

N

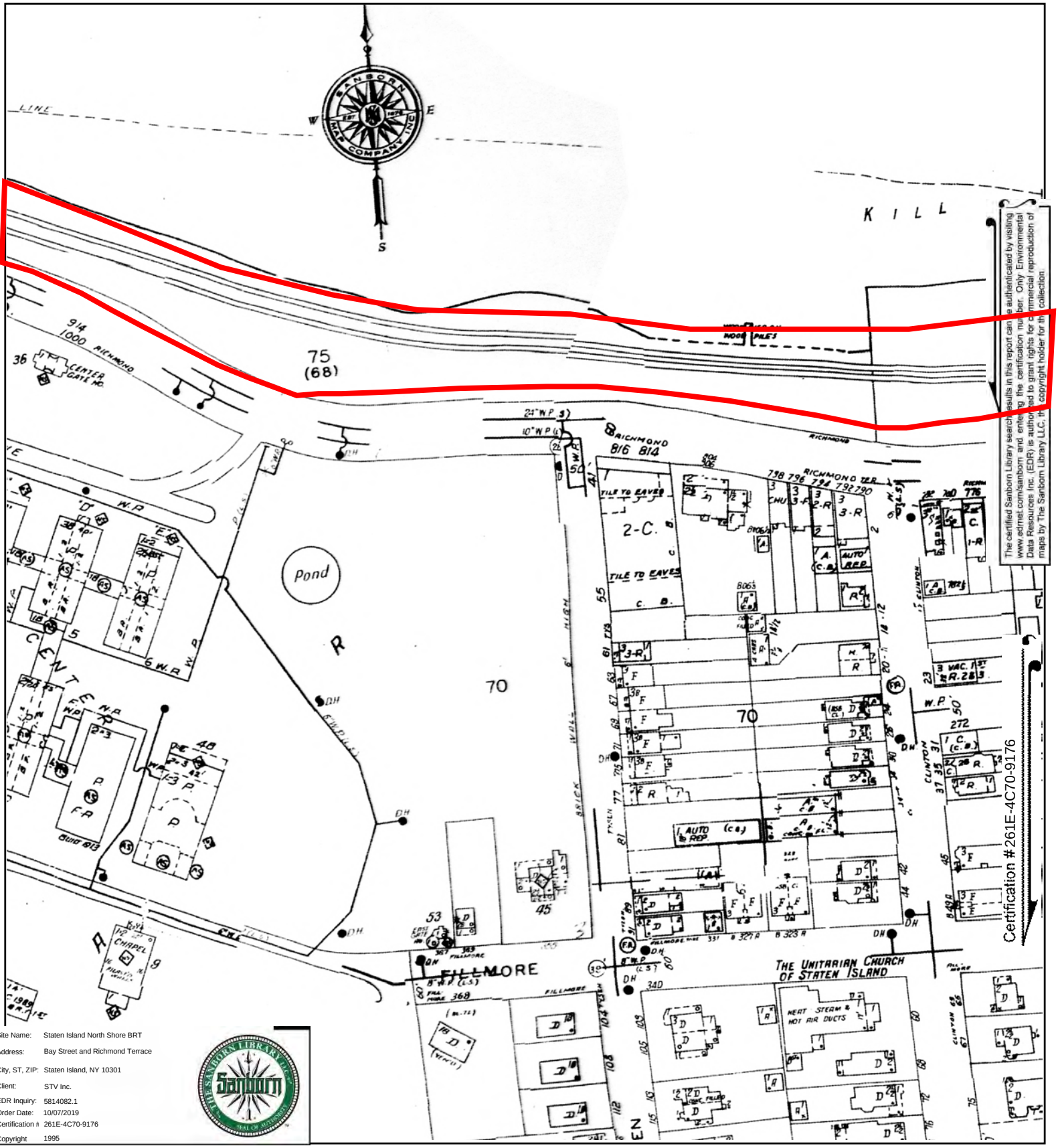

Site Name:	Staten Island North Shore BRT
Address:	Bay Street and Richmond Terrace
City, ST, ZIP:	Staten Island, NY 10301
Client:	STV Inc.
EDR Inquiry:	5814082.1
Order Date:	10/07/2019
Certification #	261E-4C70-9176
Copyright	1995

This Certified Sanborn Map combines the following sheets.
Outlined areas indicate map sheets within the collection.

0 Feet 150 300 600



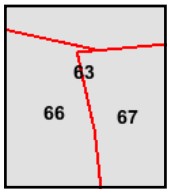

Volume 1, Sheet 67
Volume 1, Sheet 66
Volume 10, Sheet 63

The certified Sanborn Library search results in this report can be authenticated by visiting www.edrnet.com/sanborn, and entering the certification number. Only Environmental Data Resources Inc. (EDR) is authorized to grant rights for commercial reproduction of maps by The Sanborn Library LLC, the copyright holder for this collection.

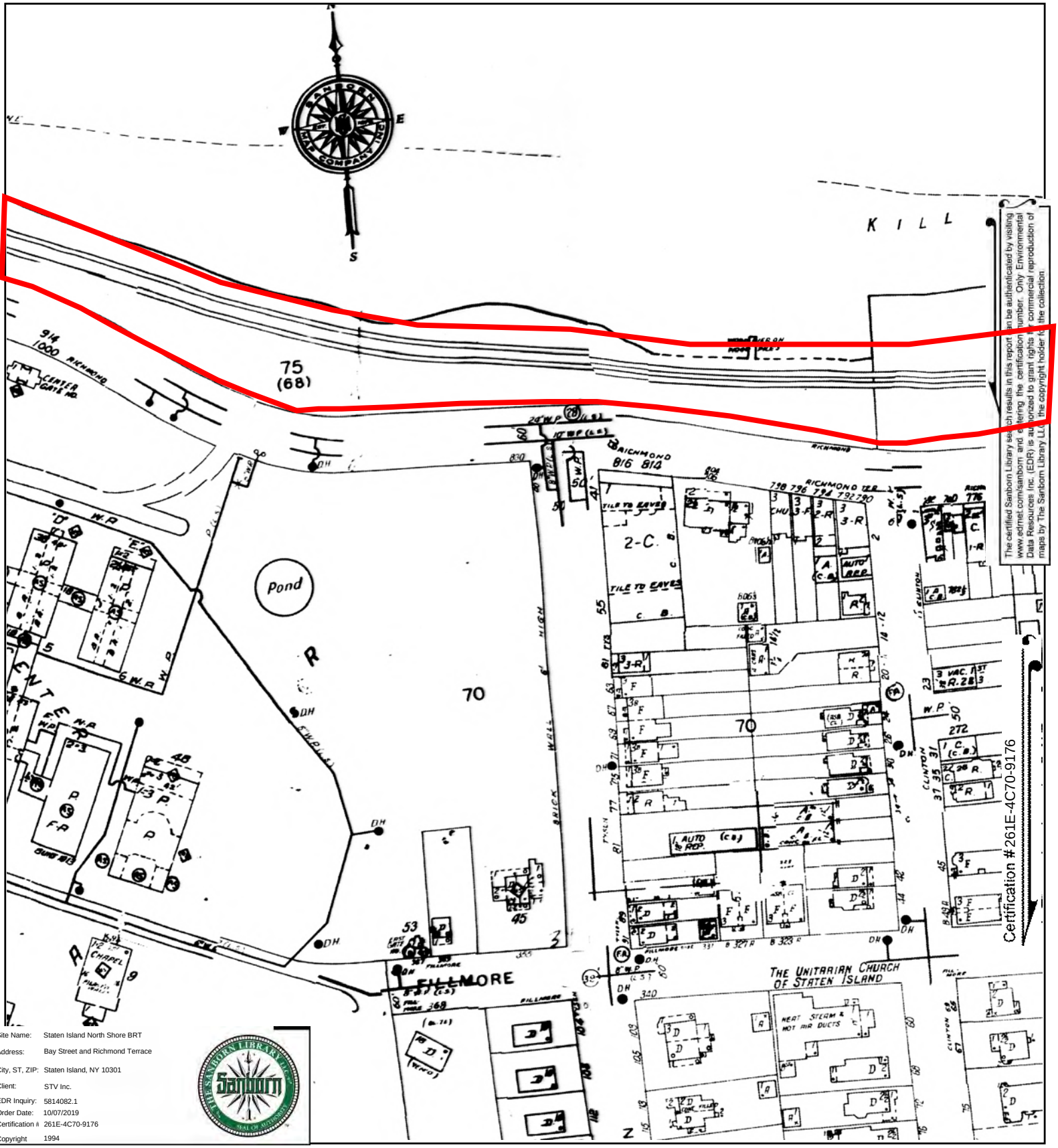

The certified Sanborn Library search results in this report can be authenticated by visiting www.edrnet.com/sanborn and entering the certification number. Only Environmental Data Resources Inc. (EDR) is authorized to grant rights for commercial reproduction of maps by The Sanborn Library LLC, the copyright holder for the collection.

Site Name:	Staten Island North Shore BRT
Address:	Bay Street and Richmond Terrace
City, ST, ZIP:	Staten Island, NY 10301
Client:	STV Inc.
EDR Inquiry:	5814082.1
Order Date:	10/07/2019
Certification #	261E-4C70-9176
Copyright	1994

This Certified Sanborn Map combines the following sheets.
Outlined areas indicate map sheets within the collection.

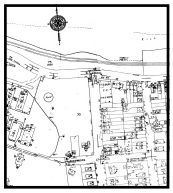

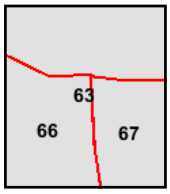

Volume 10, Sheet 63
Volume 1, Sheet 66
Volume 1, Sheet 67
Volume 10, Sheet 63
Volume 10, Sheet 63

0 Feet 150 300 600

The certified Sanborn Library search results in this report can be authenticated by visiting www.edrnet.com/sanborn and entering the certification number. Only Environmental Data Resources Inc. (EDR) is authorized to grant rights for commercial reproduction of maps by The Sanborn Library LLC, the copyright holder for the collection.

Certification #261E-4C70-9176

Site Name: Staten Island North Shore BRT
Address: Bay Street and Richmond Terrace
City, ST, ZIP: Staten Island, NY 10301
Client: STV Inc.
EDR Inquiry: 5814082.1
Order Date: 10/07/2019
Certification #: 261E-4C70-9176
Copyright: 1994

This Certified Sanborn Map combines the following sheets.
Outlined areas indicate map sheets within the collection.



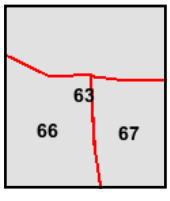

Volume 10, Sheet 63
Volume 1, Sheet 66
Volume 1, Sheet 67
Volume 10, Sheet 63
Volume 10, Sheet 63

0 Feet 150 300 600

N



The certified Sanborn Library search results in this report can be authenticated by visiting www.edrnet.com/sanborn and entering the certification number. Only Environmental Data Resources Inc. (EDR) is authorized to grant rights for commercial reproduction of maps by The Sanborn Library LLC, the copyright holder of the collection.

Site Name:	Staten Island North Shore BRT
Address:	Bay Street and Richmond Terrace
City, ST, ZIP:	Staten Island, NY 10301
Client:	STV Inc.
EDR Inquiry:	5814082.1
Order Date:	10/07/2019
Certification #:	261E-4C70-9176
Copyright	1993

This Certified Sanborn Map combines the following sheets.
Outlined areas indicate map sheets within the collection.



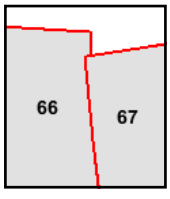

Volume 1, Sheet 67
Volume 1, Sheet 66

0 Feet 150 300 600

N

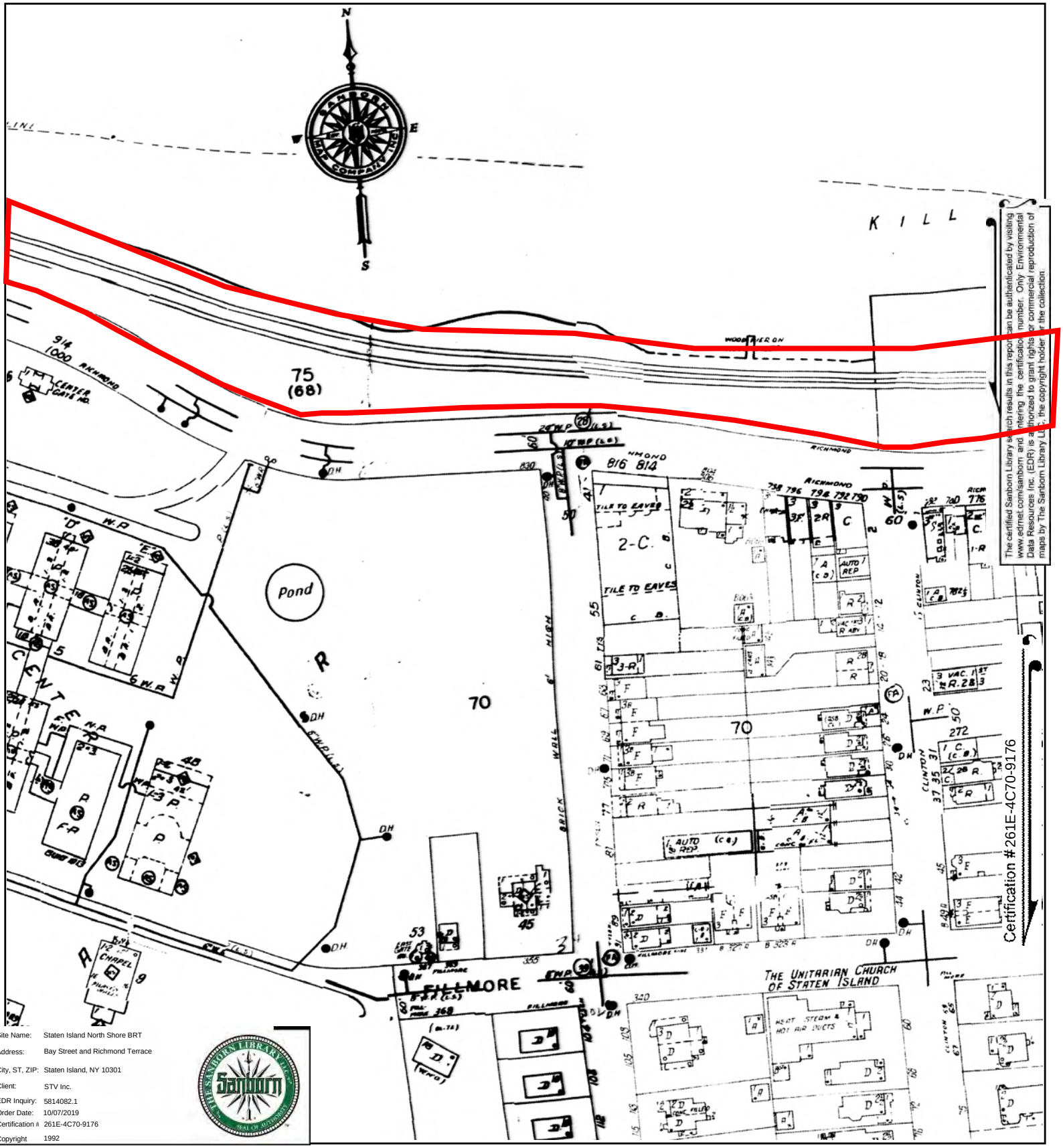

Site Name:	Staten Island North Shore BRT
Address:	Bay Street and Richmond Terrace
City, ST, ZIP:	Staten Island, NY 10301
Client:	STV Inc.
EDR Inquiry:	5814082.1
Order Date:	10/07/2019
Certification #	261E-4C70-9176
Copyright	1992

This Certified Sanborn Map combines the following sheets.
Outlined areas indicate map sheets within the collection.

0 Feet 150 300 600

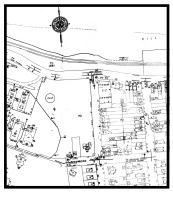

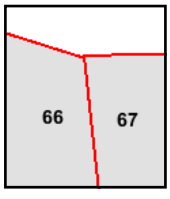

Volume 1, Sheet 67
Volume 1, Sheet 66

The certified Sanborn Library search results in this report can be authenticated by visiting www.edrnet.com/sanborn and entering the certification number. Only Environmental Data Resources Inc. (EDR) is authorized to grant rights for commercial reproduction of maps by The Sanborn Library LLC, the copyright holder of the collection.

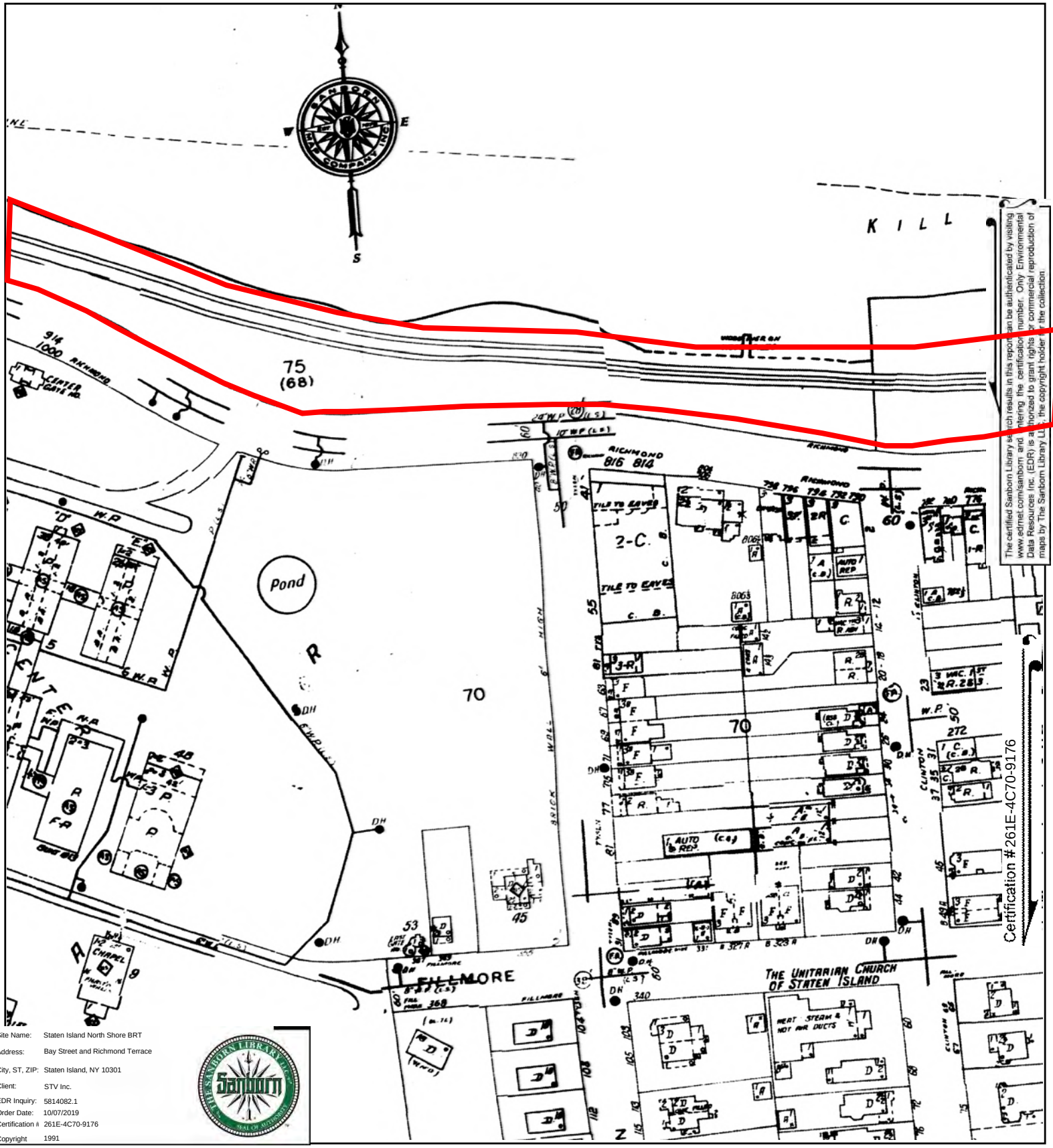

The certified Sanborn Library search results in this report can be authenticated by visiting www.edrnet.com/sanborn and entering the certification number. Only Environmental Data Resources Inc. (EDR) is authorized to grant rights for commercial reproduction of maps by The Sanborn Library LLC, the copyright holder of the collection.

Site Name:	Staten Island North Shore BRT
Address:	Bay Street and Richmond Terrace
City, ST, ZIP:	Staten Island, NY 10301
Client:	STV Inc.
EDR Inquiry:	5814082.1
Order Date:	10/07/2019
Certification #	261E-4C70-9176
Copyright	1991

This Certified Sanborn Map combines the following sheets.
Outlined areas indicate map sheets within the collection.

0 Feet 150 300 600



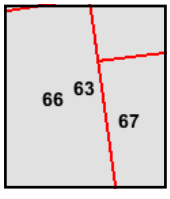

Volume 10, Sheet 63
Volume 1, Sheet 66
Volume 1, Sheet 67

N

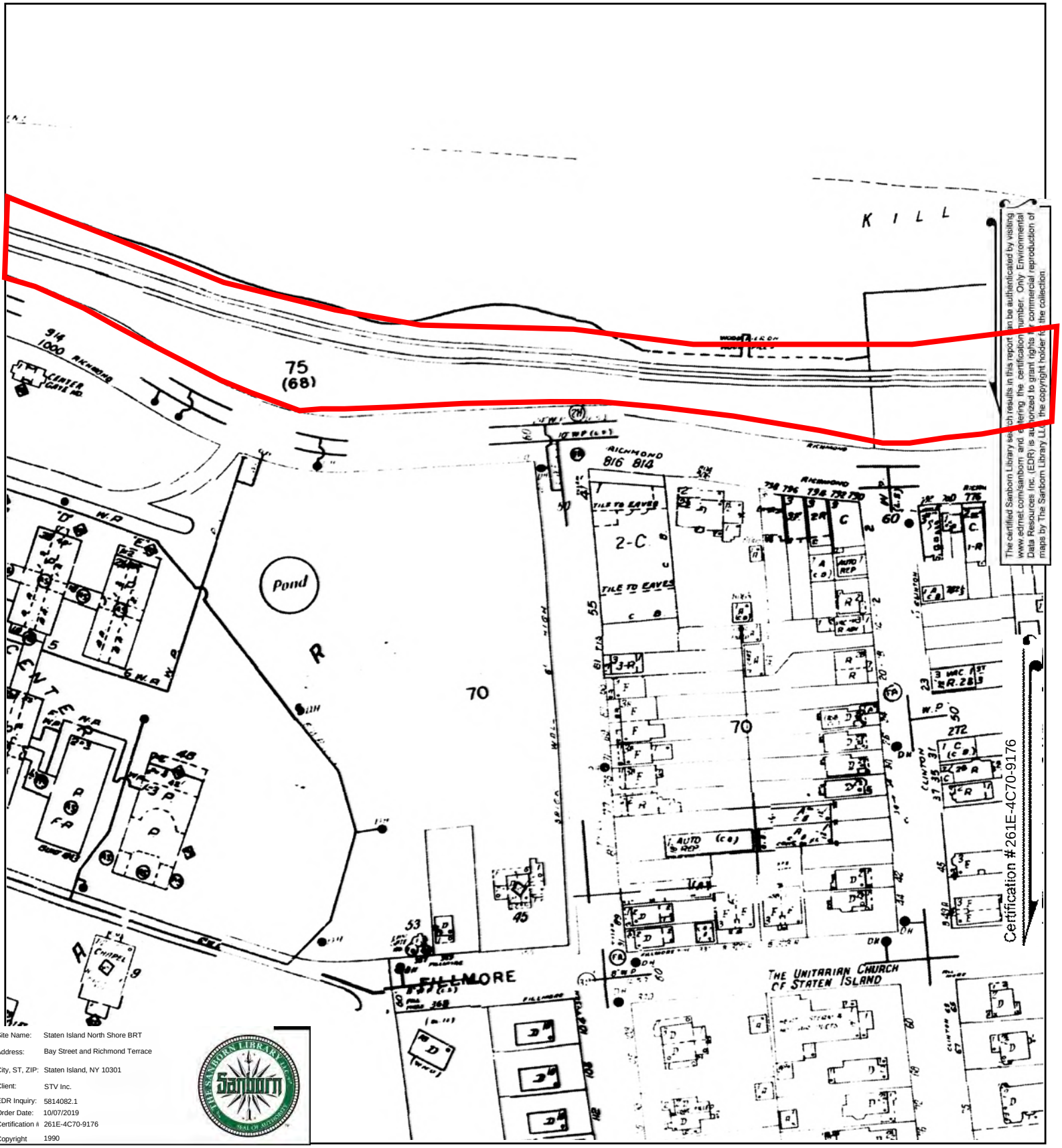

The certified Sanborn Library search results in this report can be authenticated by visiting www.edrnet.com/sanborn and entering the certification number. Only Environmental Data Resources Inc. (EDR) is authorized to grant rights for commercial reproduction of maps by The Sanborn Library LLC the copyright holder for the collection.

Site Name:	Staten Island North Shore BRT
Address:	Bay Street and Richmond Terrace
City, ST, ZIP:	Staten Island, NY 10301
Client:	STV Inc.
EDR Inquiry:	5814082.1
Order Date:	10/07/2019
Certification #	261E-4C70-9176
Copyright	1990

This Certified Sanborn Map combines the following sheets.
Outlined areas indicate map sheets within the collection.

0 Feet 150 300 600



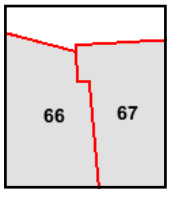

Volume 1, Sheet 67
Volume 1, Sheet 66

N



The certified Sanborn Library search results in this report can be authenticated by visiting www.edrnet.com/sanborn and entering the certification number. Only Environmental Data Resources Inc. (EDR) is authorized to grant rights for commercial reproduction of maps by The Sanborn Library LLC, the copyright holder of the collection.

Site Name:	Staten Island North Shore BRT
Address:	Bay Street and Richmond Terrace
City, ST, ZIP:	Staten Island, NY 10301
Client:	STV Inc.
EDR Inquiry:	5814082.1
Order Date:	10/07/2019
Certification #:	261E-4C70-9176
Copyright	1989

This Certified Sanborn Map combines the following sheets.
Outlined areas indicate map sheets within the collection.

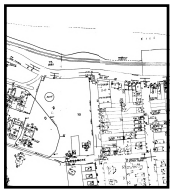

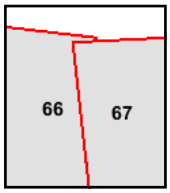

Volume 1, Sheet 67
Volume 1, Sheet 66

0 Feet 150 300 600

N



Site Name:	Staten Island North Shore BRT
Address:	Bay Street and Richmond Terrace
City, ST, ZIP:	Staten Island, NY 10301
Client:	STV Inc.
EDR Inquiry:	5814082.1
Order Date:	10/07/2019
Certification #	261E-4C70-9176
Copyright	1988

This Certified Sanborn Map combines the following sheets.
Outlined areas indicate map sheets within the collection.

0 Feet 150 300 600

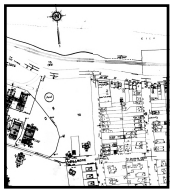

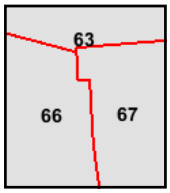

Volume 10, Sheet 63
Volume 1, Sheet 67
Volume 1, Sheet 66

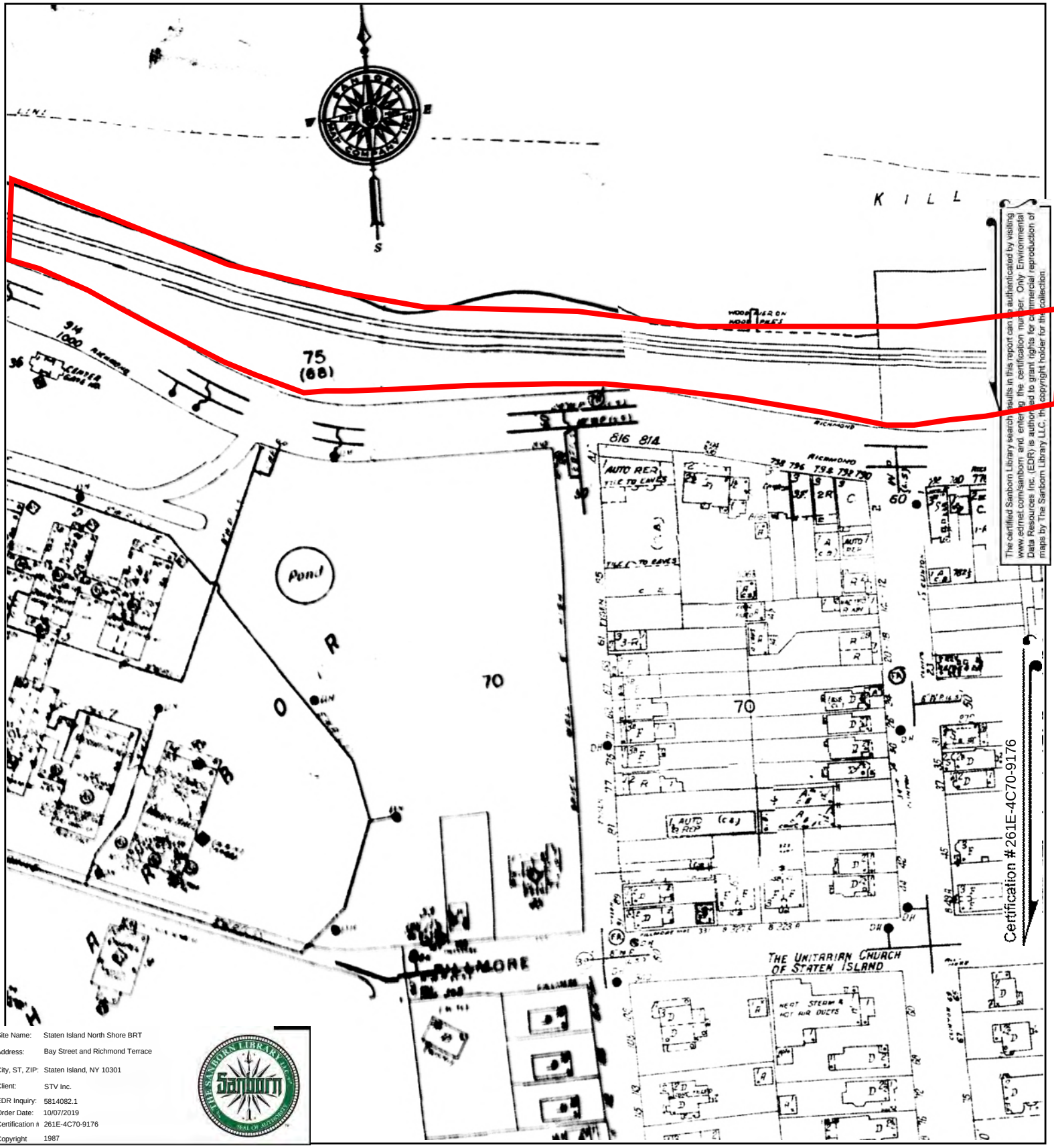

Site Name: Staten Island North Shore BRT
Address: Bay Street and Richmond Terrace
City, ST, ZIP: Staten Island, NY 10301
Client: STV Inc.
EDR Inquiry: 5814082.1
Order Date: 10/07/2019
Certification #: 261E-4C70-9176
Copyright: 1987

This Certified Sanborn Map combines the following sheets.
Outlined areas indicate map sheets within the collection.

0 Feet 150 300 600

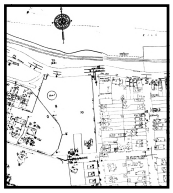

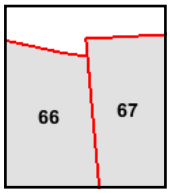

Volume 1, Sheet 67
Volume 1, Sheet 66

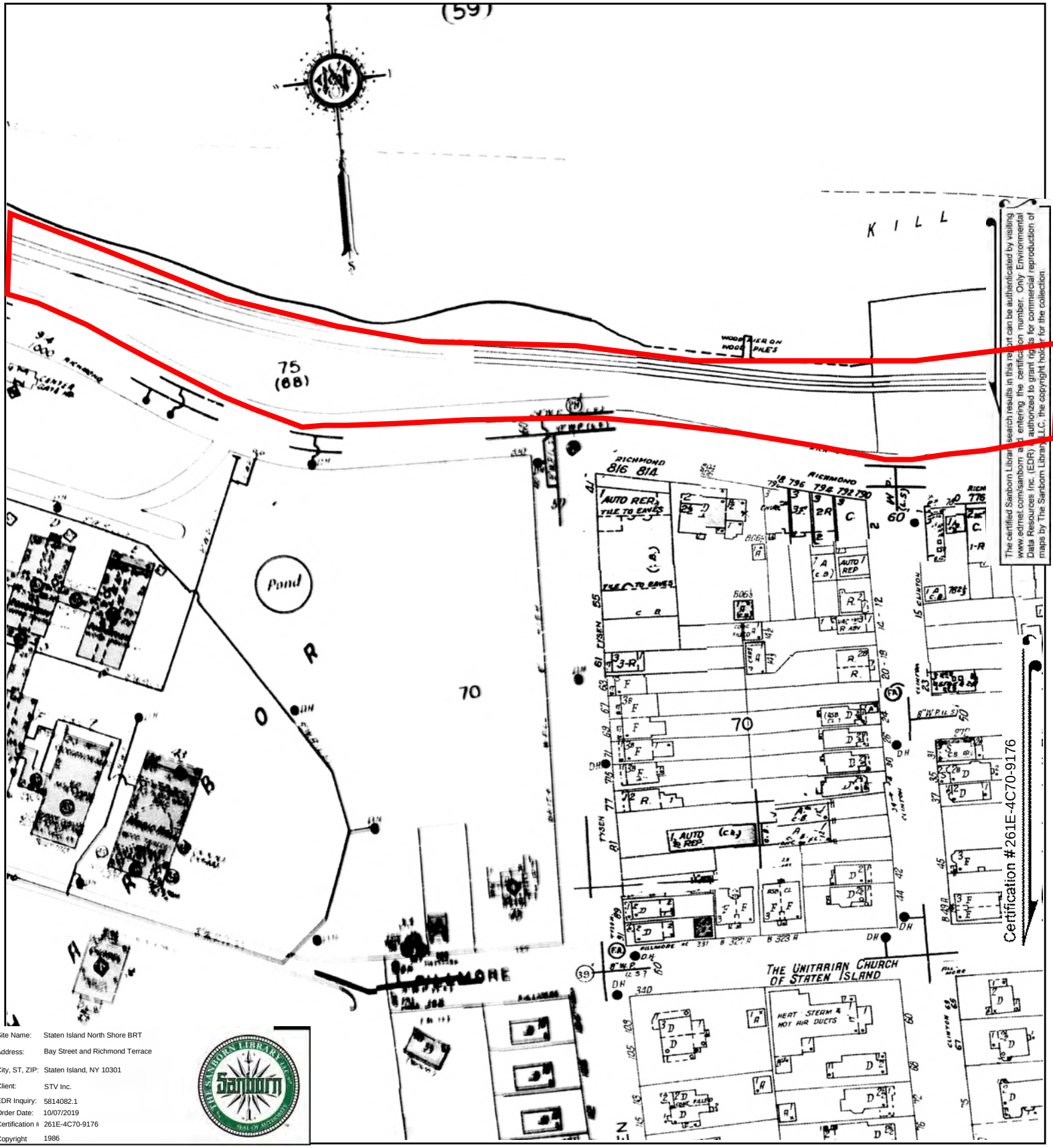

The certified Sanborn Library search results in this report can be authenticated by visiting www.edrnet.com/sanborn and entering the certification number. Only Environmental Data Resources Inc. (EDR) is authorized to grant rights for commercial reproduction of maps by The Sanborn Library, LLC, the copyright holder for the collection.

Site Name:	Staten Island North Shore BRT
Address:	Bay Street and Richmond Terrace
City, ST, ZIP:	Staten Island, NY 10301
Client:	STV Inc.
EDR Inquiry:	5814082.1
Order Date:	10/07/2019
Certification #:	261E-4C70-9176
Copyright	1986

This Certified Sanborn Map combines the following sheets.
Outlined areas indicate map sheets within the collection.

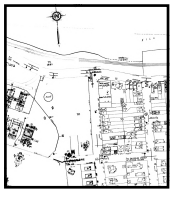

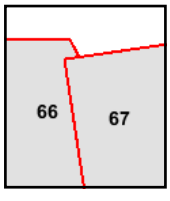

Volume 1, Sheet 67
Volume 1, Sheet 66

0 Feet 150 300 600

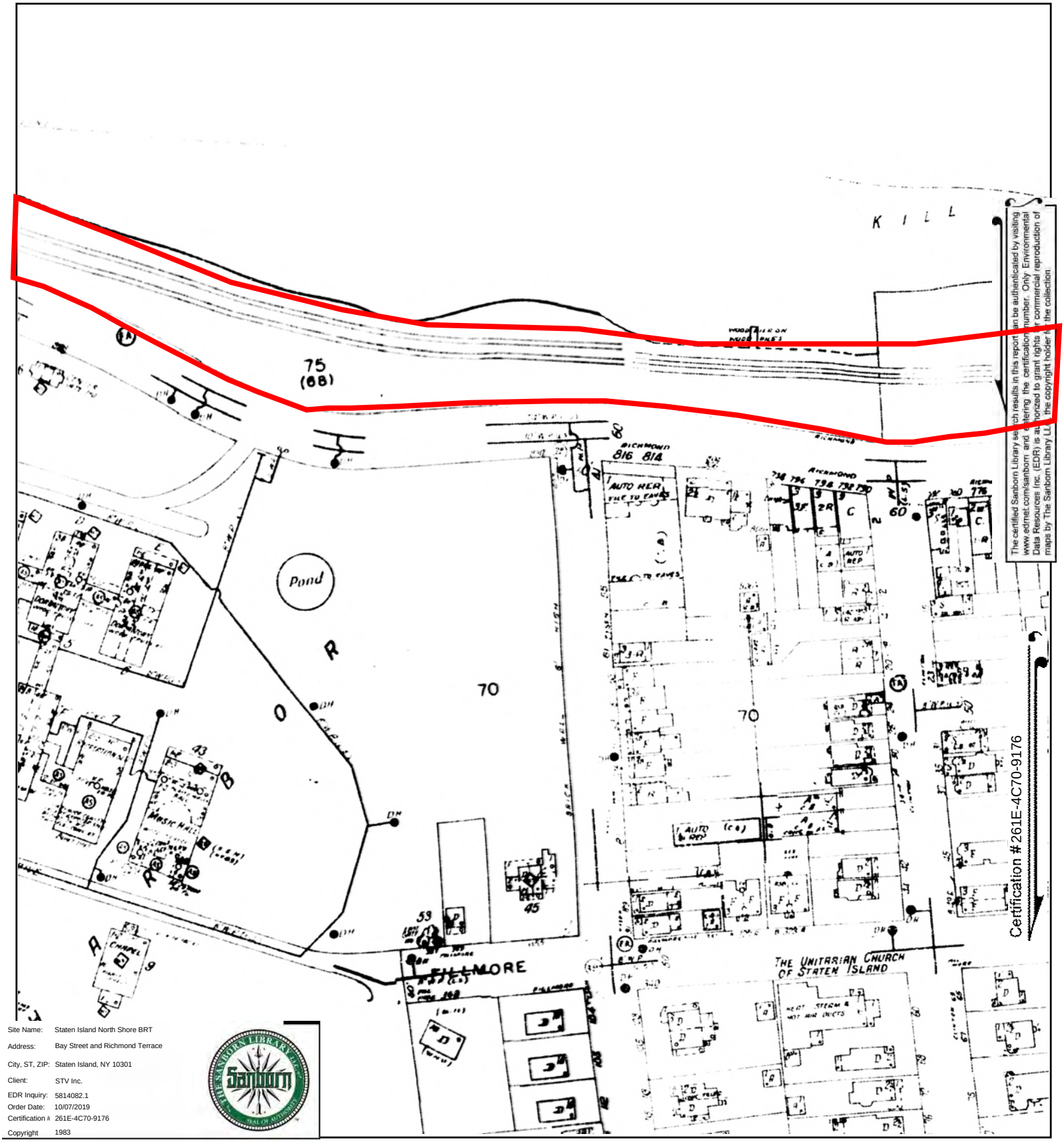

The certified Sanborn Library search results in this report can be authenticated by visiting www.edrnet.com/sanborn, and entering the certification number. Only Environmental Data Resources Inc. (EDR) is authorized to grant rights for commercial reproduction of maps by The Sanborn Library LLC, the copyright holder of the collection.

Site Name:	Staten Island North Shore BRT
Address:	Bay Street and Richmond Terrace
City, ST, ZIP:	Staten Island, NY 10301
Client:	STV Inc.
EDR Inquiry:	5814082.1
Order Date:	10/07/2019
Certification #:	261E-4C70-9176
Copyright	1983

This Certified Sanborn Map combines the following sheets.
Outlined areas indicate map sheets within the collection.

0 Feet 150 300 600



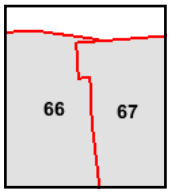

Volume 1, Sheet 67
Volume 1, Sheet 66

N

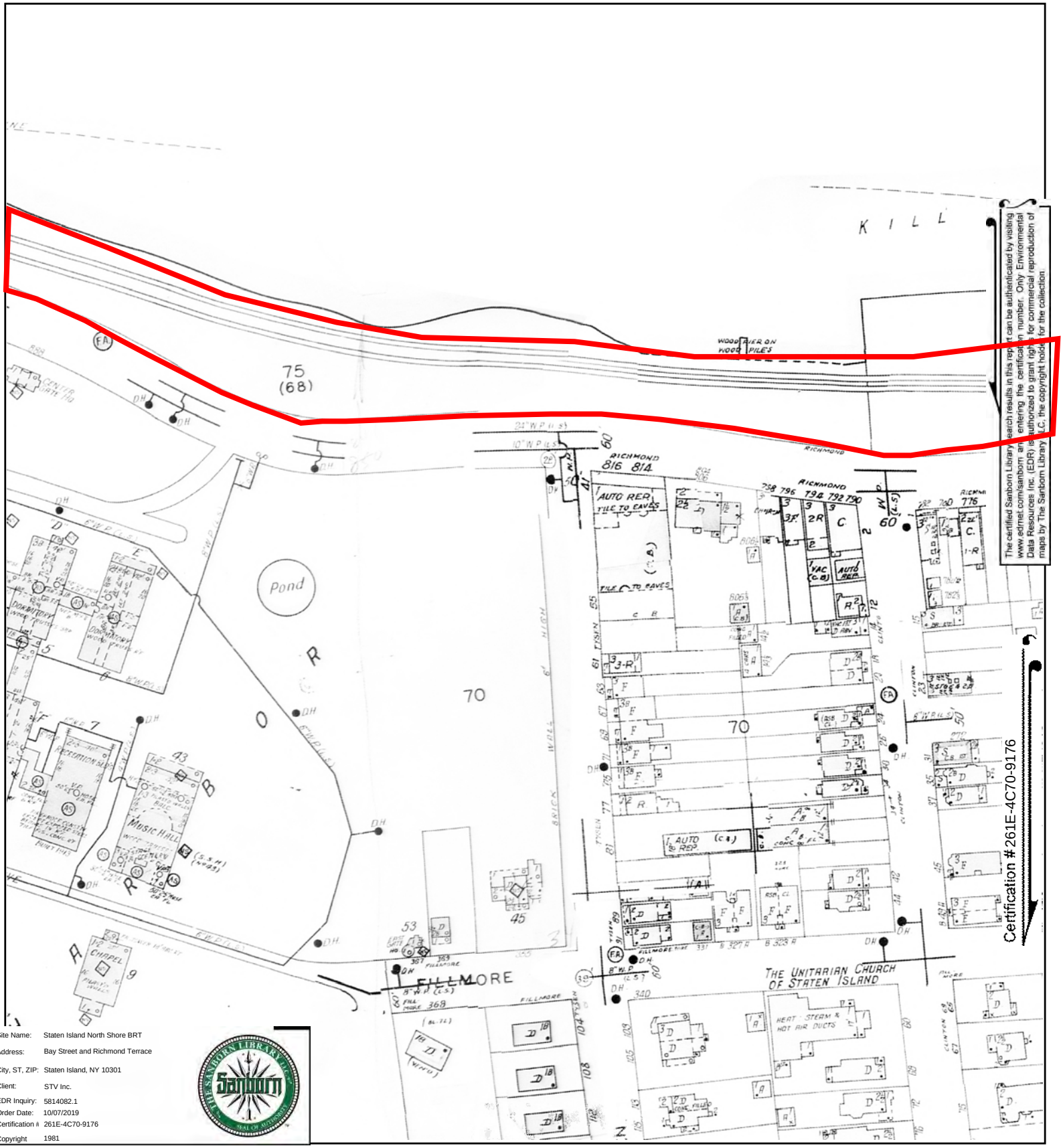

The certified Sanborn Library search results in this report can be authenticated by visiting www.edrnet.com/sanborn and entering the certification number. Only Environmental Data Resources Inc. (EDR) is authorized to grant rights for commercial reproduction of maps by The Sanborn Library LLC, the copyright holder for the collection.

Site Name:	Staten Island North Shore BRT
Address:	Bay Street and Richmond Terrace
City, ST, ZIP:	Staten Island, NY 10301
Client:	STV Inc.
EDR Inquiry:	5814082.1
Order Date:	10/07/2019
Certification #:	261E-4C70-9176
Copyright	1981

This Certified Sanborn Map combines the following sheets.
Outlined areas indicate map sheets within the collection.



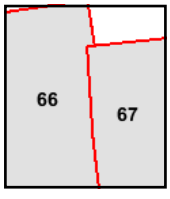

Volume 1, Sheet 67
Volume 1, Sheet 66

0 Feet 150 300 600

N

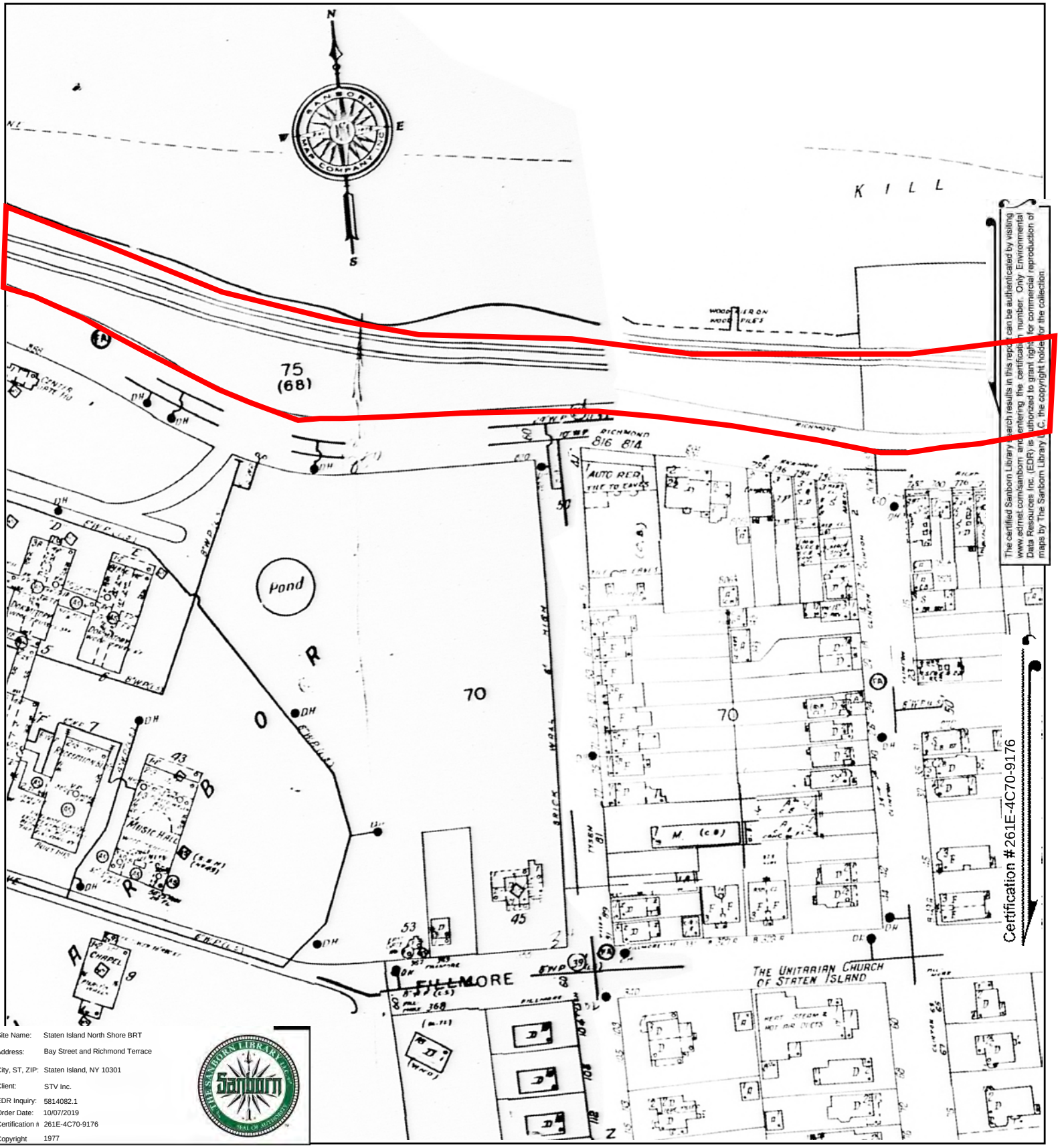

The certified Sanborn Library search results in this report can be authenticated by visiting www.edrnet.com/sanborn, and entering the certification number. Only Environmental Data Resources Inc. (EDR) is authorized to grant rights for commercial reproduction of maps by The Sanborn Library LLC, the copyright holder for the collection.

Site Name:	Staten Island North Shore BRT
Address:	Bay Street and Richmond Terrace
City, ST, ZIP:	Staten Island, NY 10301
Client:	STV Inc.
EDR Inquiry:	5814082.1
Order Date:	10/07/2019
Certification #	261E-4C70-9176
Copyright	1977

This Certified Sanborn Map combines the following sheets.
Outlined areas indicate map sheets within the collection.

0 Feet 150 300 600



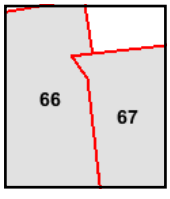

Volume 1, Sheet 67
Volume 1, Sheet 66

N

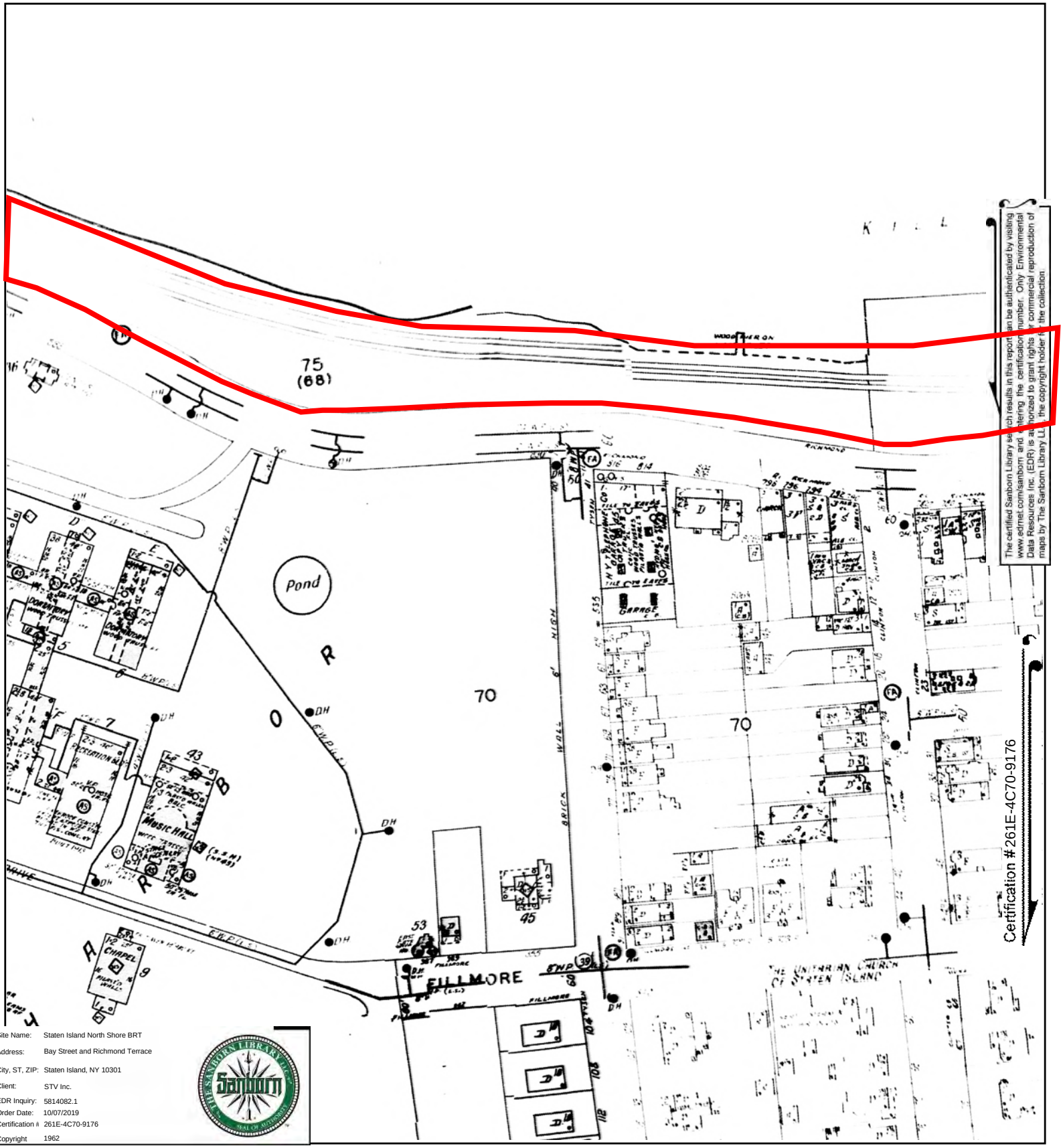

Site Name:	Staten Island North Shore BRT
Address:	Bay Street and Richmond Terrace
City, ST, ZIP:	Staten Island, NY 10301
Client:	STV Inc.
EDR Inquiry:	5814082.1
Order Date:	10/07/2019
Certification #	261E-4C70-9176
Copyright	1962

This Certified Sanborn Map combines the following sheets.
Outlined areas indicate map sheets within the collection.

0 Feet 150 300 600



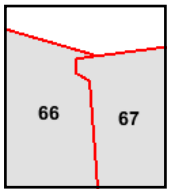

Volume 1, Sheet 67
Volume 1, Sheet 66



The certified Sanborn Library research results in this report can be authenticated by visiting www.edrnet.com/sanborn and entering the certification number. Only Environmental Data Resources Inc. (EDR) is authorized to grant rights for commercial reproduction of maps by The Sanborn Library LLC, the copyright holder for the collection.

Site Name:	Staten Island North Shore BRT
Address:	Bay Street and Richmond Terrace
City, ST, ZIP:	Staten Island, NY 10301
Client:	STV Inc.
EDR Inquiry:	5814082.1
Order Date:	10/07/2019
Certification #	261E-4C70-9176
Copyright	1950

This Certified Sanborn Map combines the following sheets.
Outlined areas indicate map sheets within the collection.

0 Feet 150 300 600

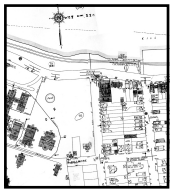

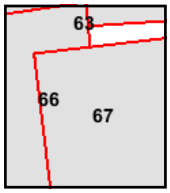

Volume 10, Sheet 63
Volume 1, Sheet 67
Volume 1, Sheet 66

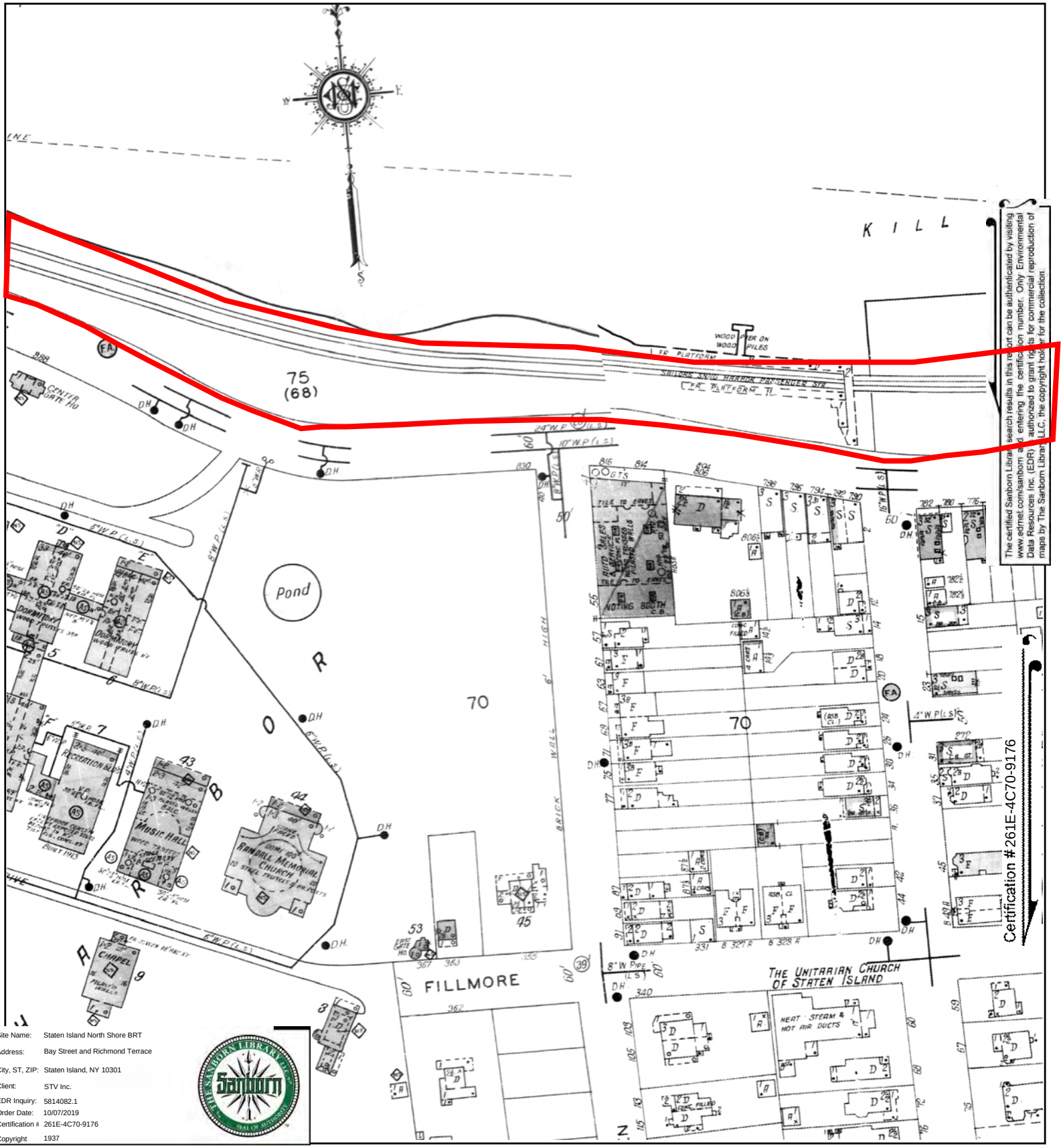

The certified Sanborn Library search results in this report can be authenticated by visiting www.edrnet.com/sanborn and entering the certification number. Only Environmental Data Resources Inc. (EDR) is authorized to grant rights for commercial reproduction of maps by The Sanborn Library LLC, the copyright holder for the collection.

Site Name:	Staten Island North Shore BRT
Address:	Bay Street and Richmond Terrace
City, ST, ZIP:	Staten Island, NY 10301
Client:	STV Inc.
EDR Inquiry:	5814082.1
Order Date:	10/07/2019
Certification #	261E-4C70-9176
Copyright	1937

This Certified Sanborn Map combines the following sheets.
Outlined areas indicate map sheets within the collection.



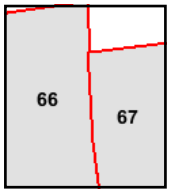

Volume 1, Sheet 67
Volume 1, Sheet 66

0 Feet 150 300 600

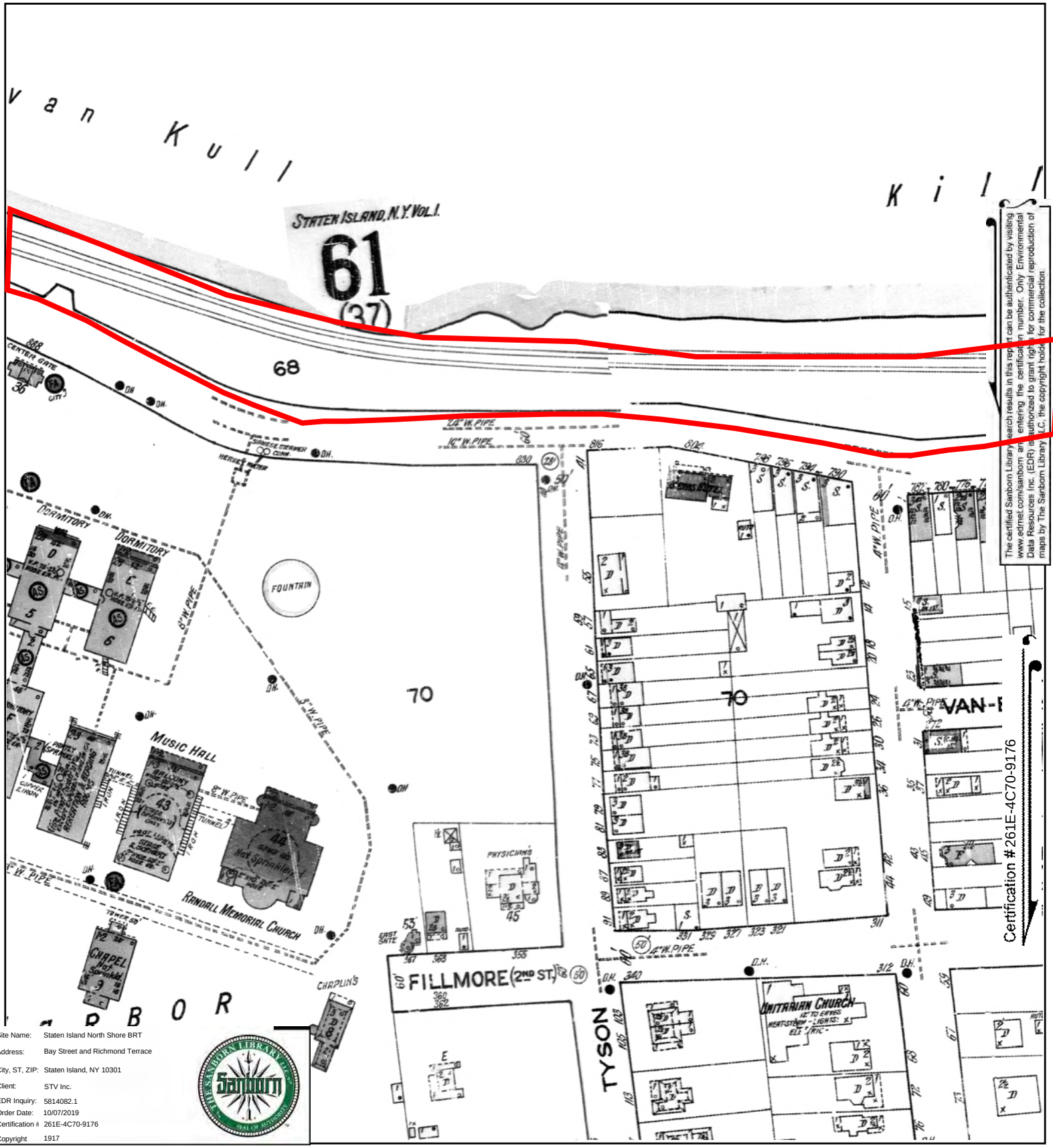

The certified Sanborn Library search results in this report can be authenticated by visiting www.edrnet.com/sanborn and entering the certification number. Only Environmental Data Resources Inc. (EDR) is authorized to grant rights for commercial reproduction of maps by The Sanborn Library LLC, the copyright holder for the collection.

Site Name:	Staten Island North Shore BRT
Address:	Bay Street and Richmond Terrace
City, ST, ZIP:	Staten Island, NY 10301
Client:	STV Inc.
EDR Inquiry:	5814082.1
Order Date:	10/07/2019
Certification #:	261E-4C70-9176
Copyright	1917

This Certified Sanborn Map combines the following sheets.
Outlined areas indicate map sheets within the collection.

0 Feet 150 300 600



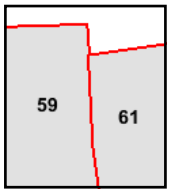

Volume 1, Sheet 61
Volume 1, Sheet 59

N

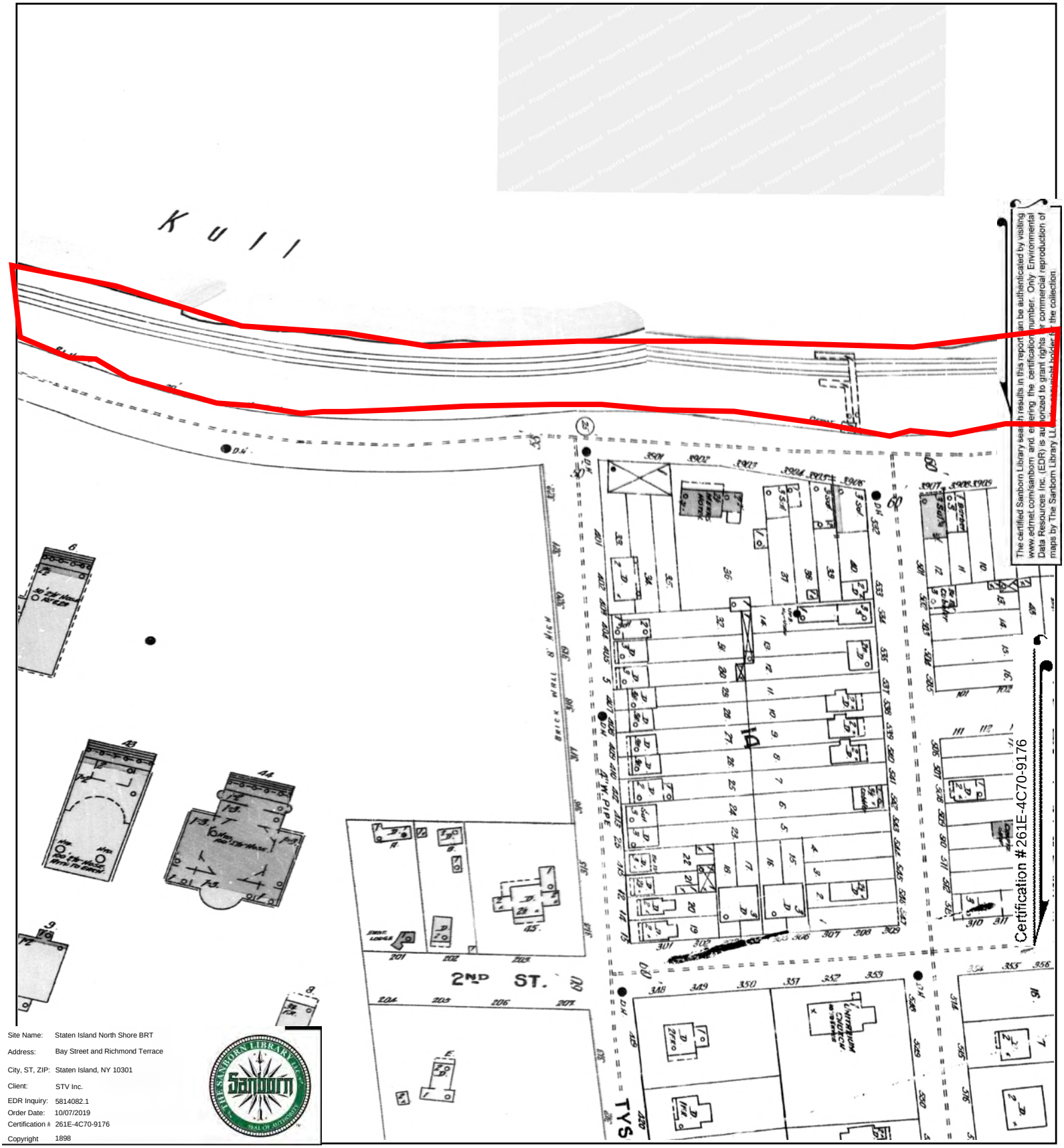

Site Name:	Staten Island North Shore BRT
Address:	Bay Street and Richmond Terrace
City, ST, ZIP:	Staten Island, NY 10301
Client:	STV Inc.
EDR Inquiry:	5814082.1
Order Date:	10/07/2019
Certification #	261E-4C70-9176
Copyright	1898

This Certified Sanborn Map combines the following sheets.
Outlined areas indicate map sheets within the collection.



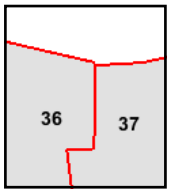

Volume 1, Sheet 37
Volume 1, Sheet 36

0 Feet 150 300 600

Staten Island North Shore BRT
Bay Street and Richmond Terrace
Staten Island, NY 10301

Inquiry Number: 5814082.1
October 07, 2019

Certified Sanborn® Map Report

6 Armstrong Road, 4th floor
Shelton, CT 06484
Toll Free: 800.352.0050
www.edrnet.com

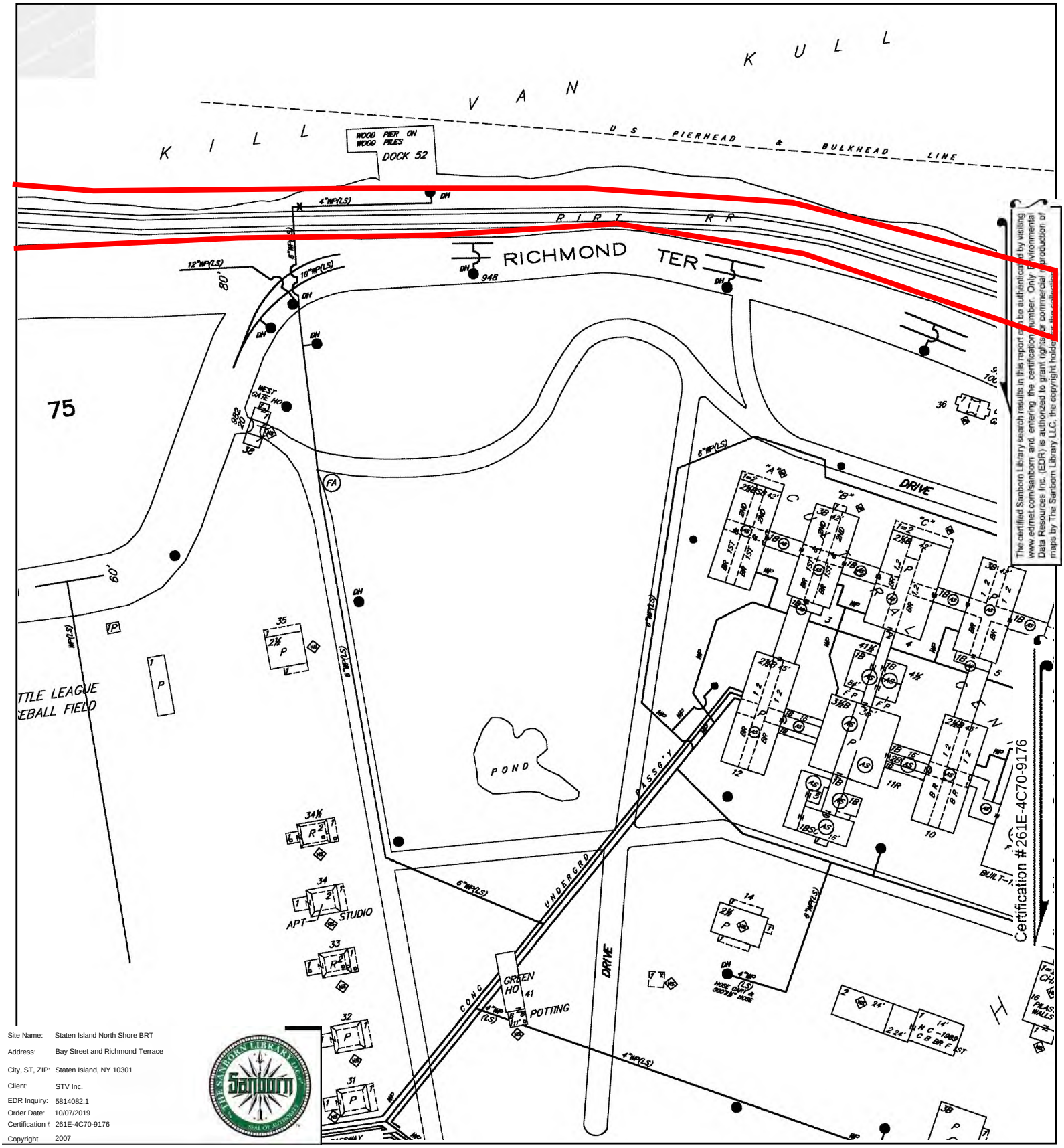

The certified Sanborn Library search results in this report can be authenticated by visiting www.edrnet.com/sanborn and entering the certification number. Only Environmental Data Resources Inc. (EDR) is authorized to grant rights for commercial reproduction of maps by The Sanborn Library LLC, the copyright holder.

Site Name:	Staten Island North Shore BRT
Address:	Bay Street and Richmond Terrace
City, ST, ZIP:	Staten Island, NY 10301
Client:	STV Inc.
EDR Inquiry:	5814082.1
Order Date:	10/07/2019
Certification #	261E-4C70-9176
Copyright	2007

This Certified Sanborn Map combines the following sheets.
Outlined areas indicate map sheets within the collection.

0 Feet 150 300 600

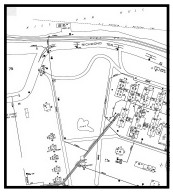

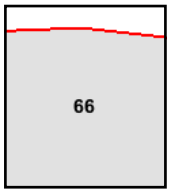

Volume 1, Sheet 66

N

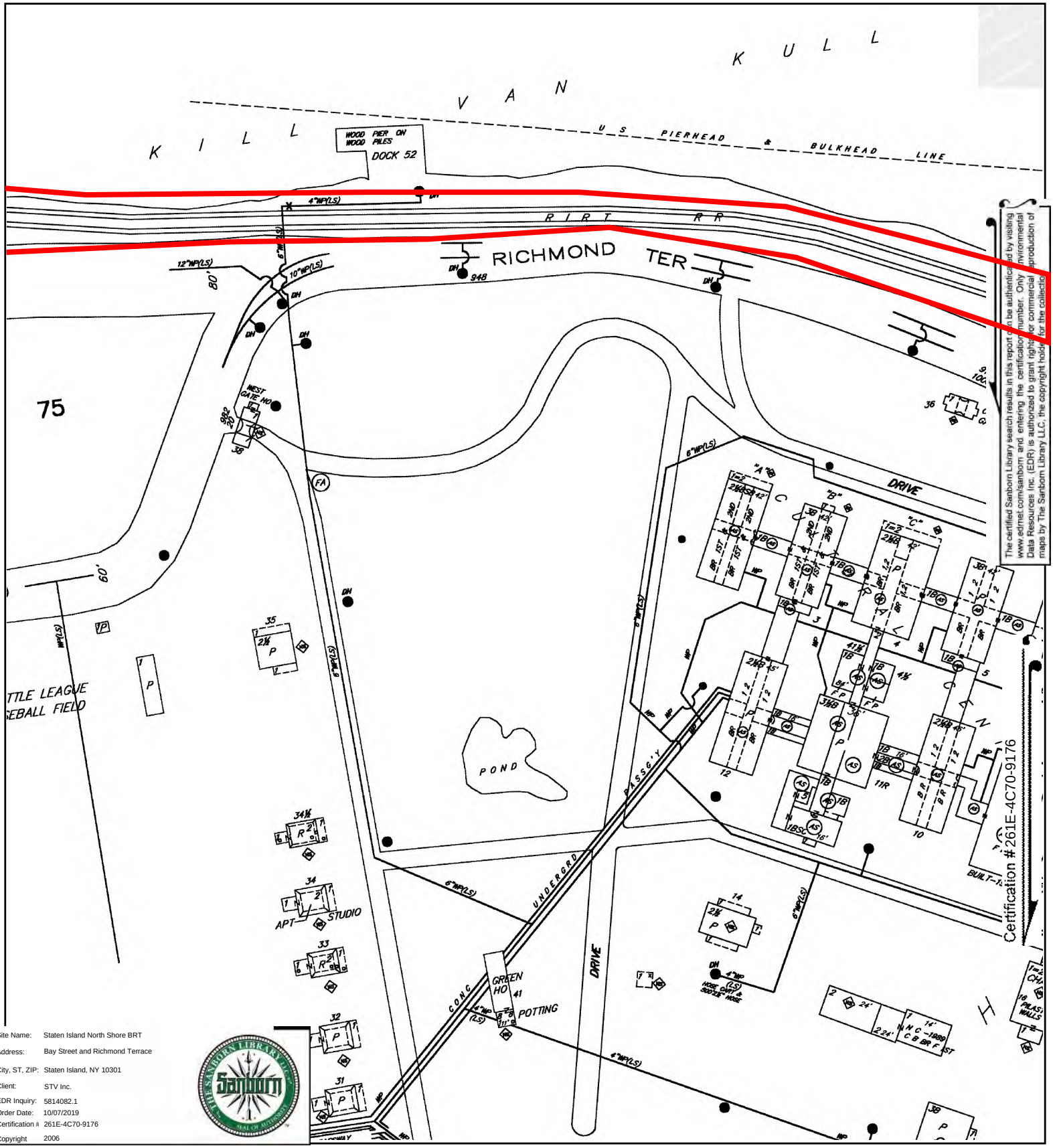

The certified Sanborn Library search results in this report can be authenticated by visiting www.edrnet.com/sanborn and entering the certification number. Only Environmental Data Resources Inc. (EDR) is authorized to grant rights for commercial reproduction of maps by The Sanborn Library LLC, the copyright holder for the collection.

Site Name:	Staten Island North Shore BRT
Address:	Bay Street and Richmond Terrace
City, ST, ZIP:	Staten Island, NY 10301
Client:	STV Inc.
EDR Inquiry:	5814082.1
Order Date:	10/07/2019
Certification #	261E-4C70-9176
Copyright	2006

This Certified Sanborn Map combines the following sheets.
Outlined areas indicate map sheets within the collection.

0 Feet 150 300 600

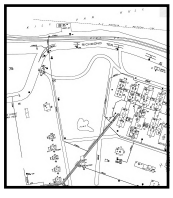

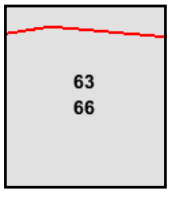

Volume 10, Sheet 63
Volume 1, Sheet 66

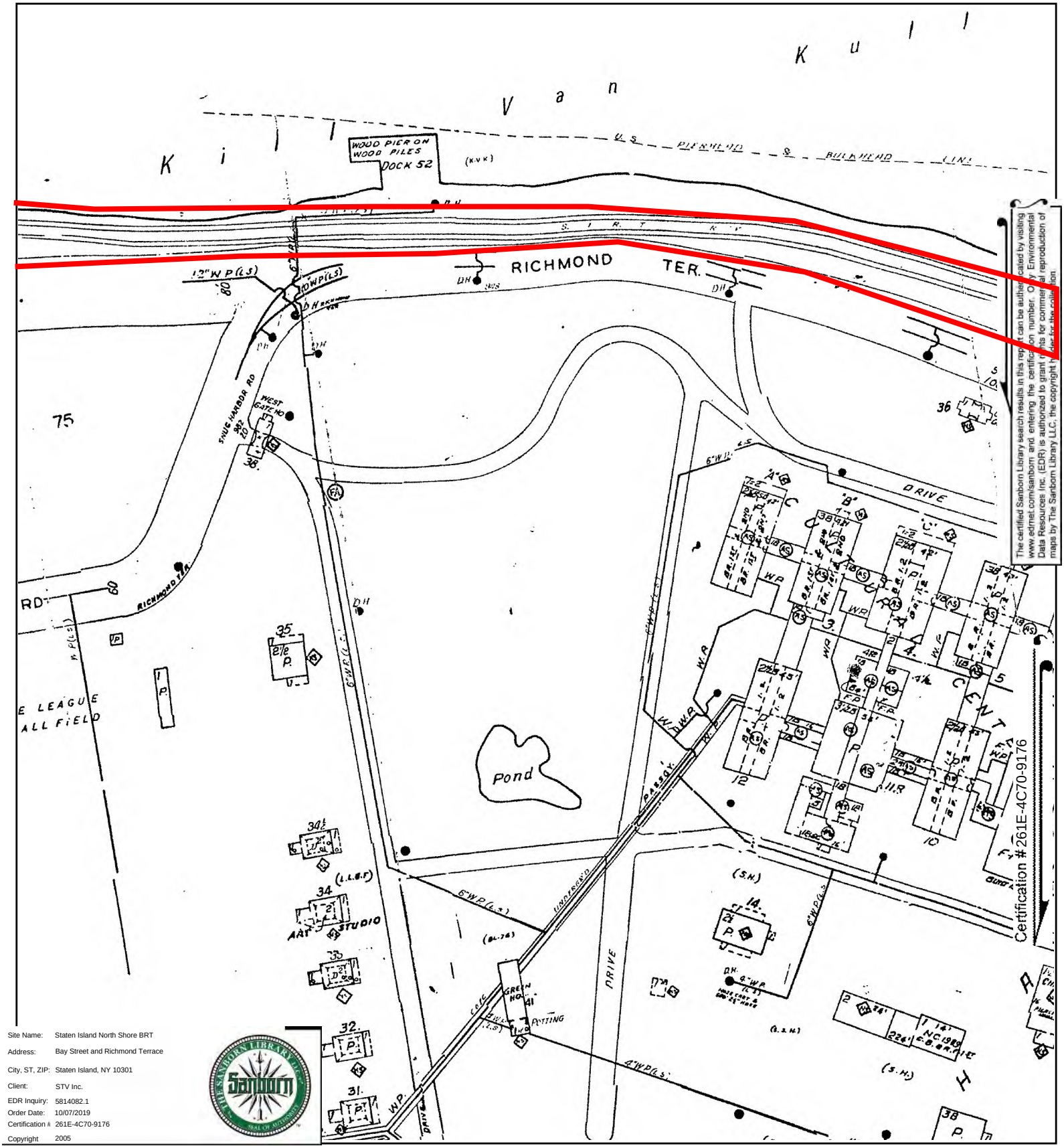

The certified Sanborn Library search results in this report can be authenticated by visiting www.edrnet.com/sanborn and entering the certification number. © by Environmental Data Resources Inc. (EDR) is authorized to grant rights for commercial reproduction of maps by The Sanborn Library LLC, the copyright holder for the collection.

Site Name:	Staten Island North Shore BRT
Address:	Bay Street and Richmond Terrace
City, ST, ZIP:	Staten Island, NY 10301
Client:	STV Inc.
EDR Inquiry:	5814082.1
Order Date:	10/07/2019
Certification #	261E-4C70-9176
Copyright	2005

This Certified Sanborn Map combines the following sheets.
Outlined areas indicate map sheets within the collection.

0 Feet 150 300 600

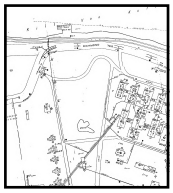

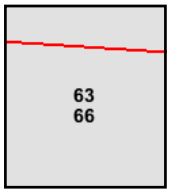

Volume 1, Sheet 66
Volume 10, Sheet 63

N

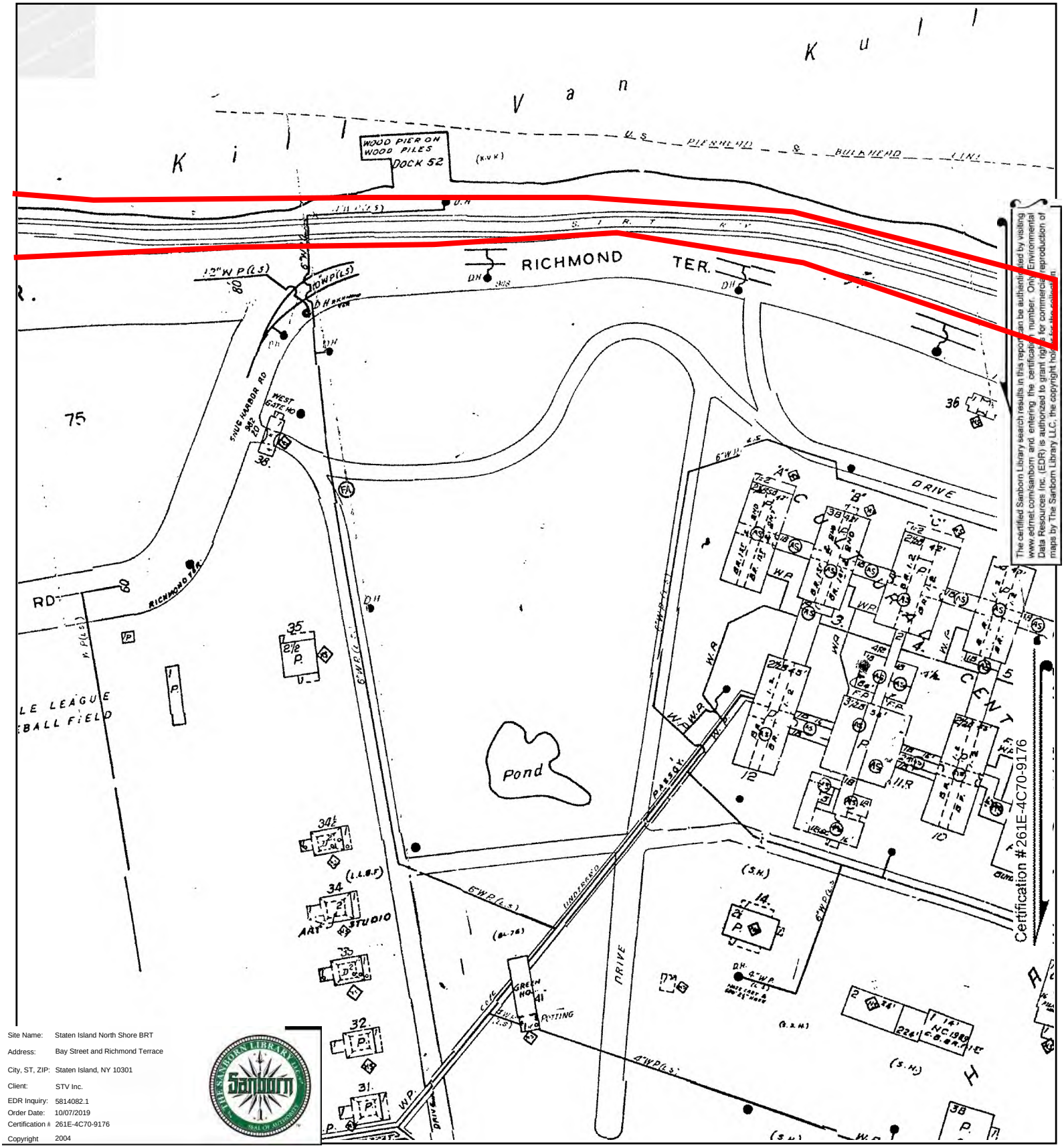

The certified Sanborn Library search results in this report can be authenticated by visiting www.edrnet.com/sanborn, and entering the certification number. Only Environmental Data Resources Inc. (EDR) is authorized to grant rights for commercial reproduction of maps by The Sanborn Library LLC, the copyright holder.

Site Name:	Staten Island North Shore BRT
Address:	Bay Street and Richmond Terrace
City, ST, ZIP:	Staten Island, NY 10301
Client:	STV Inc.
EDR Inquiry:	5814082.1
Order Date:	10/07/2019
Certification #	261E-4C70-9176
Copyright	2004

This Certified Sanborn Map combines the following sheets.
Outlined areas indicate map sheets within the collection.

0 Feet 150 300 600

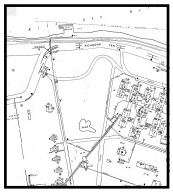

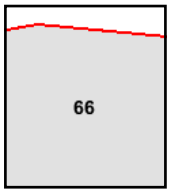

Volume 1, Sheet 66

N

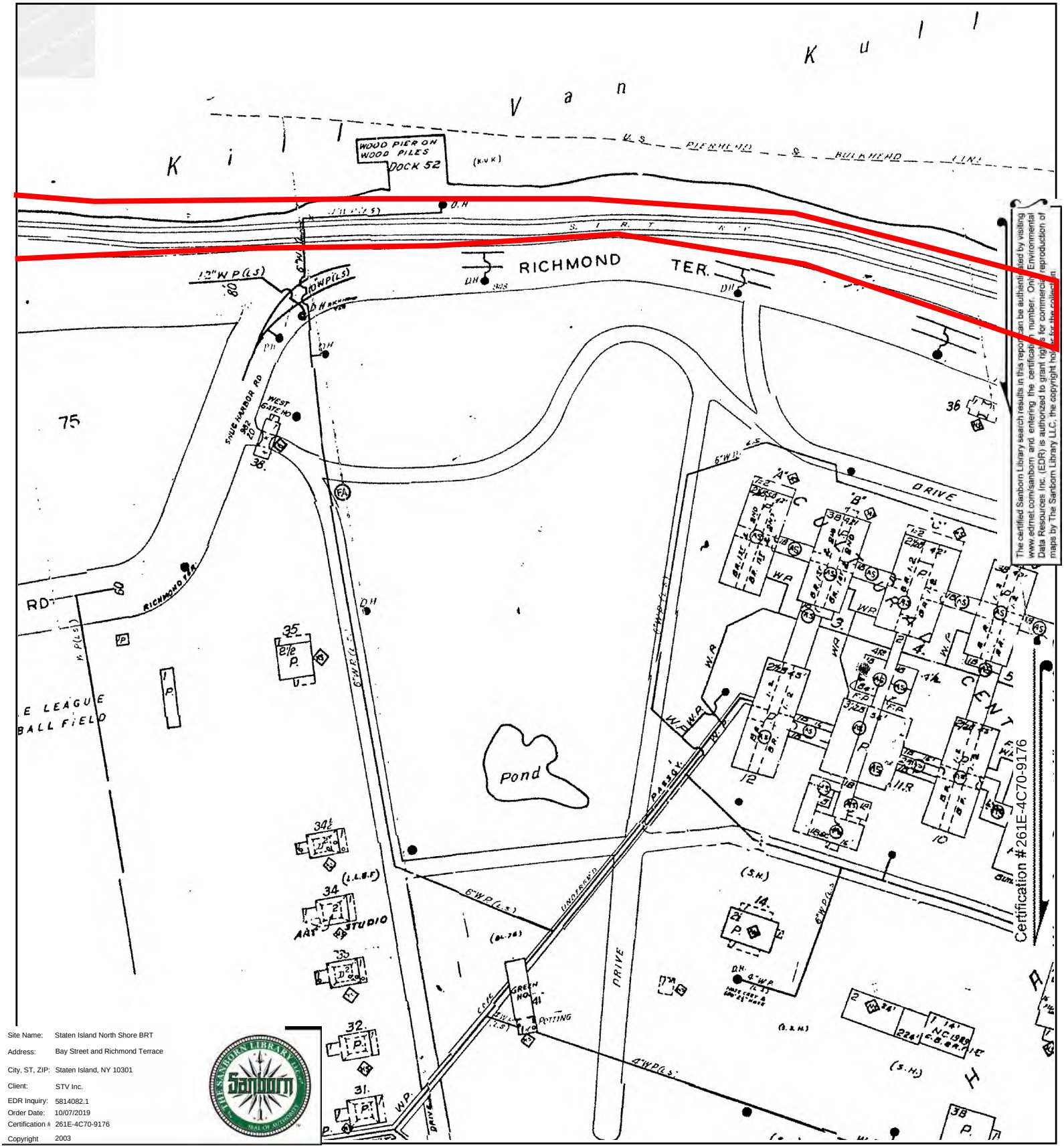

The certified Sanborn Library search results in this report can be authenticated by visiting www.edrnet.com/sanborn and entering the certification number. Only Environmental Data Resources Inc. (EDR) is authorized to grant rights for commercial reproduction of maps by The Sanborn Library LLC, the copyright holder for this collection.

Site Name:	Staten Island North Shore BRT
Address:	Bay Street and Richmond Terrace
City, ST, ZIP:	Staten Island, NY 10301
Client:	STV Inc.
EDR Inquiry:	5814082.1
Order Date:	10/07/2019
Certification #	261E-4C70-9176
Copyright	2003

This Certified Sanborn Map combines the following sheets. Outlined areas indicate map sheets within the collection.

0 Feet 150 300 600

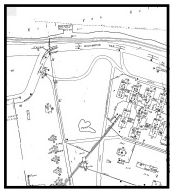

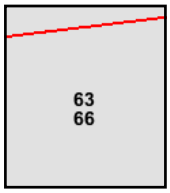

Volume 1, Sheet 66
Volume 10, Sheet 63

N

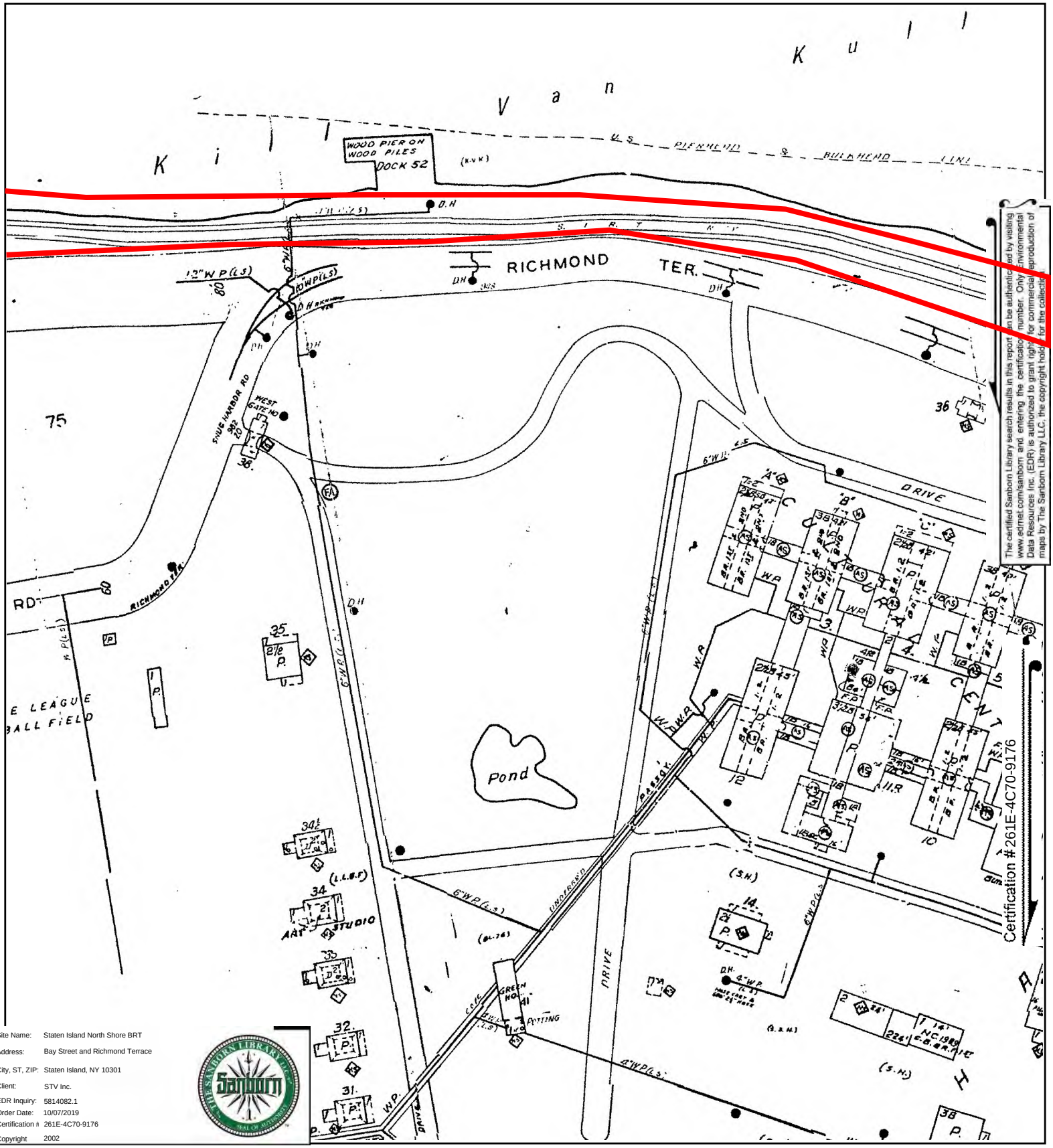

The certified Sanborn Library search results in this report can be authenticated by visiting www.edrnet.com/sanborn and entering the certification number. Only Environmental Data Resources Inc. (EDR) is authorized to grant rights for commercial reproduction of maps by The Sanborn Library LLC, the copyright holder for the collection.

Site Name:	Staten Island North Shore BRT
Address:	Bay Street and Richmond Terrace
City, ST, ZIP:	Staten Island, NY 10301
Client:	STV Inc.
EDR Inquiry:	5814082.1
Order Date:	10/07/2019
Certification #	261E-4C70-9176
Copyright	2002

This Certified Sanborn Map combines the following sheets.
Outlined areas indicate map sheets within the collection.

0 Feet 150 300 600

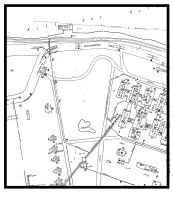

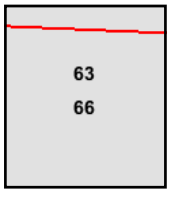

Volume 1, Sheet 66
Volume 10, Sheet 63

N

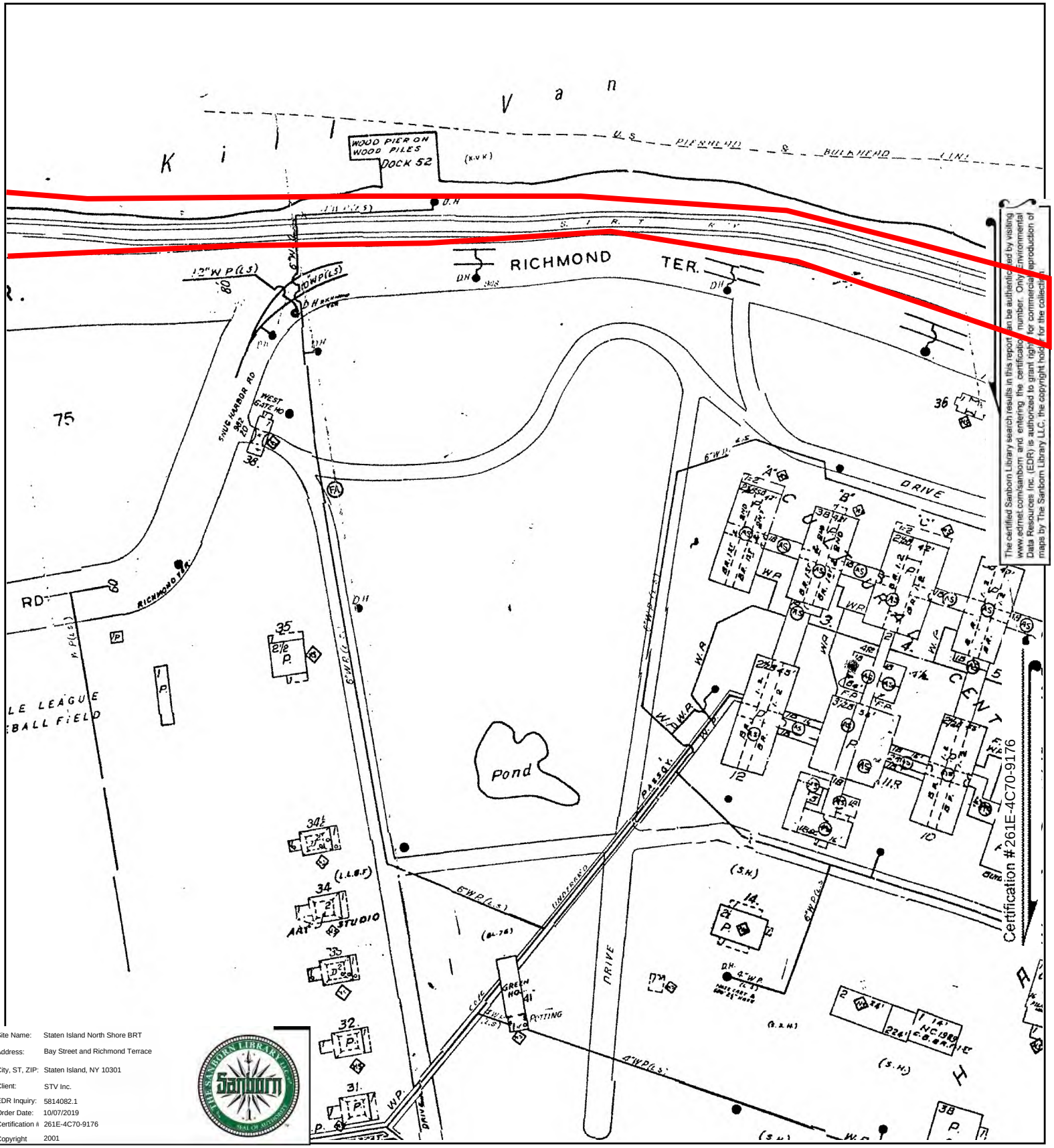

The certified Sanborn Library search results in this report can be authenticated by visiting www.edrnet.com/sanborn, and entering the certification number. Only Environmental Data Resources Inc. (EDR) is authorized to grant rights for commercial reproduction of maps by The Sanborn Library LLC, the copyright holder for the collection.

Site Name:	Staten Island North Shore BRT
Address:	Bay Street and Richmond Terrace
City, ST, ZIP:	Staten Island, NY 10301
Client:	STV Inc.
EDR Inquiry:	5814082.1
Order Date:	10/07/2019
Certification #:	261E-4C70-9176
Copyright	2001

This Certified Sanborn Map combines the following sheets.
Outlined areas indicate map sheets within the collection.

0 Feet 150 300 600

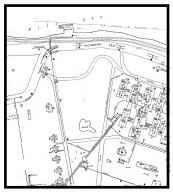

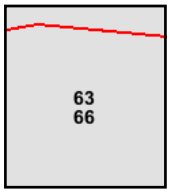

Volume 10, Sheet 63
Volume 1, Sheet 66

N



STATEN

The certified Sanborn Library search results in this report can be authenticated by visiting www.edrnet.com/sanborn and entering the certification number. Only Environmental Data Resources Inc. (EDR) is authorized to grant rights for commercial reproduction of maps by The Sanborn Library LLC, the copyright holder for the collection.

Certification #261E-4C70-9176

Site Name: Staten Island North Shore BRT
Address: Bay Street and Richmond Terrace
City, ST, ZIP: Staten Island, NY 10301
Client: STV Inc.
EDR Inquiry: 5814082.1
Order Date: 10/07/2019
Certification #: 261E-4C70-9176
Copyright: 2001

This Certified Sanborn Map combines the following sheets.
Outlined areas indicate map sheets within the collection.

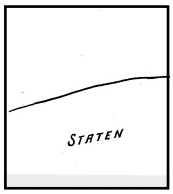

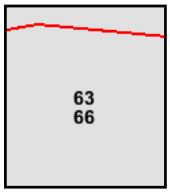

Volume 10, Sheet 63
Volume 1, Sheet 66

0 Feet 150 300 600

N

The certified Sanborn Library search results in this report can be authenticated by visiting www.edrnet.com/sanborn and entering the certification number. Only Environmental Data Resources Inc. (EDR) is authorized to grant rights for commercial reproduction of maps by The Sanborn Library LLC, the copyright holder for the collection.

Certification #261E-4C70-9176

STA

Site Name: Staten Island North Shore BRT
Address: Bay Street and Richmond Terrace
City, ST, ZIP: Staten Island, NY 10301
Client: STV Inc.
EDR Inquiry: 5814082.1
Order Date: 10/07/2019
Certification #: 261E-4C70-9176
Copyright 1999

This Certified Sanborn Map combines the following sheets.
Outlined areas indicate map sheets within the collection.

0 Feet 150 300 600

Volume 10, Sheet 63



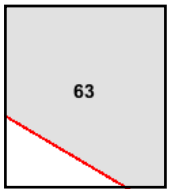

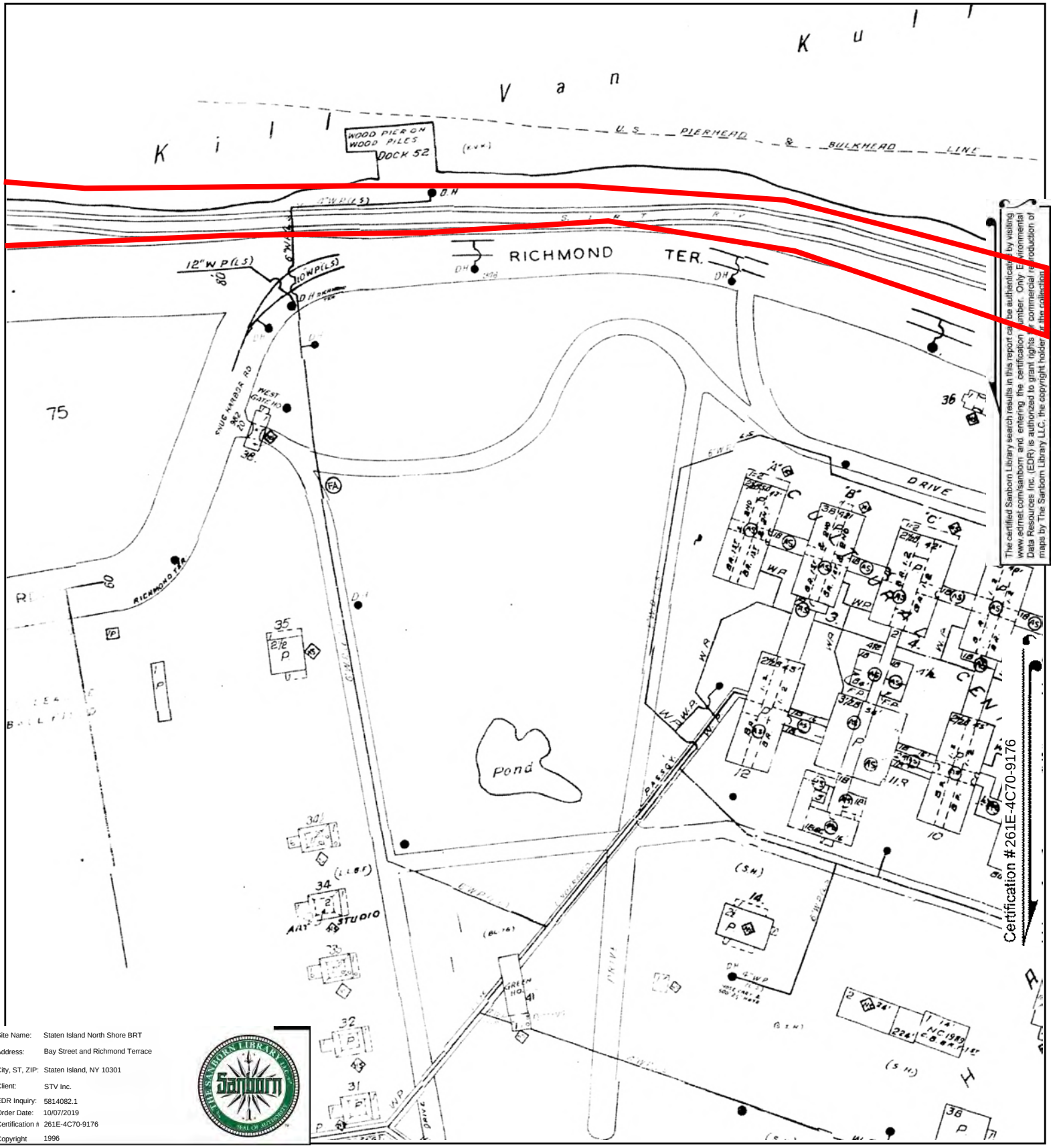

The certified Sanborn Library search results in this report can be authenticated by visiting www.edrnet.com/sanborn, and entering the certification number. Only Environmental Data Resources Inc. (EDR) is authorized to grant rights for commercial reproduction of maps by The Sanborn Library LLC, the copyright holder of the collection.

Site Name:	Staten Island North Shore BRT
Address:	Bay Street and Richmond Terrace
City, ST, ZIP:	Staten Island, NY 10301
Client:	STV Inc.
EDR Inquiry:	5814082.1
Order Date:	10/07/2019
Certification #:	261E-4C70-9176
Copyright	1996

This Certified Sanborn Map combines the following sheets.
Outlined areas indicate map sheets within the collection.

0 Feet 150 300 600



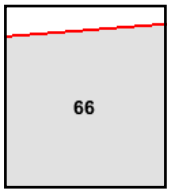

Volume 1, Sheet 66

N

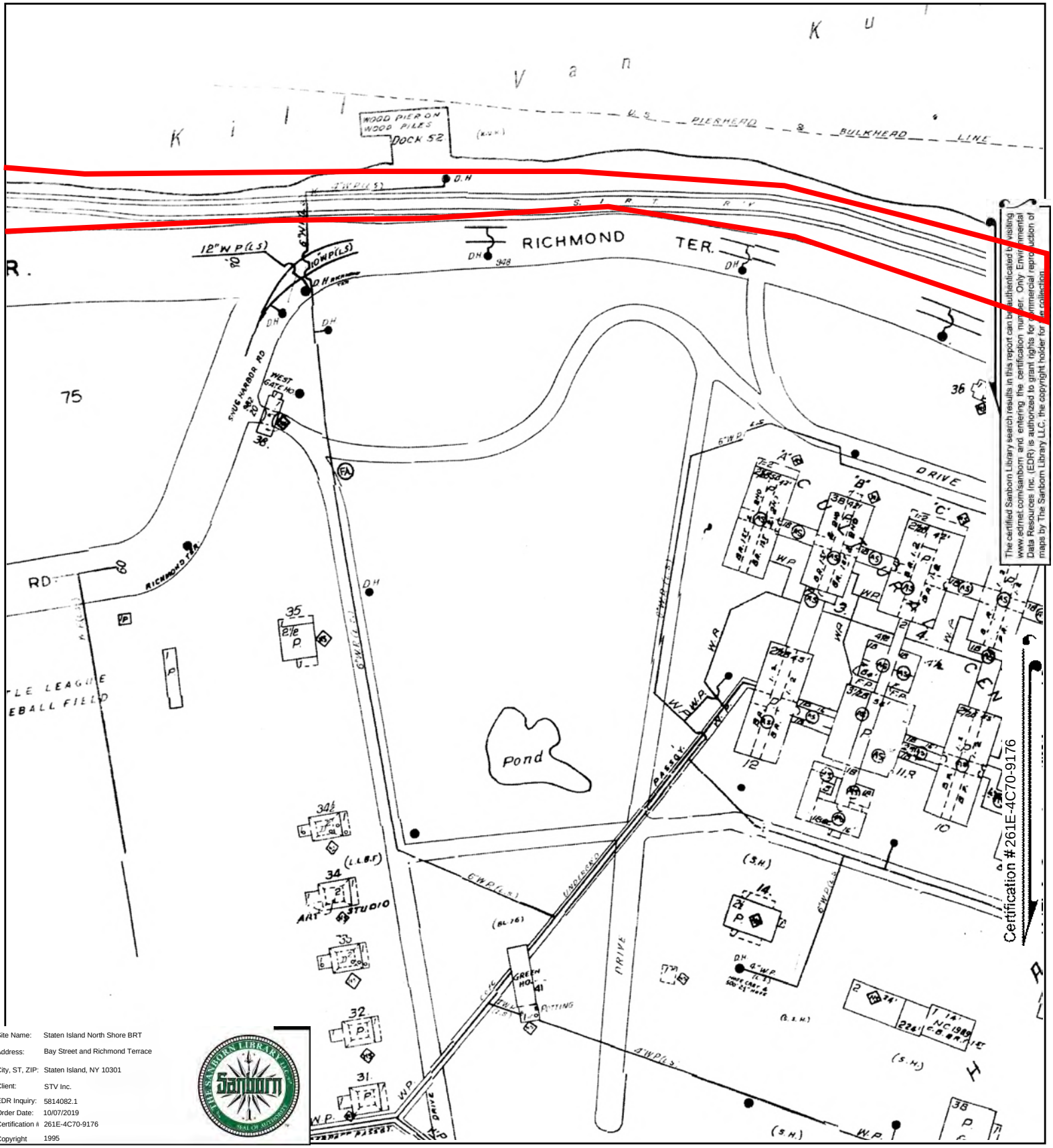

The certified Sanborn Library search results in this report can be authenticated by visiting www.edrnet.com/sanborn, and entering the certification number. Only Environmental Data Resources Inc. (EDR) is authorized to grant rights for commercial reproduction of maps by The Sanborn Library LLC, the copyright holder for this collection.

Site Name:	Staten Island North Shore BRT
Address:	Bay Street and Richmond Terrace
City, ST, ZIP:	Staten Island, NY 10301
Client:	STV Inc.
EDR Inquiry:	5814082.1
Order Date:	10/07/2019
Certification #:	261E-4C70-9176
Copyright	1995

This Certified Sanborn Map combines the following sheets.
Outlined areas indicate map sheets within the collection.

0 Feet 150 300 600



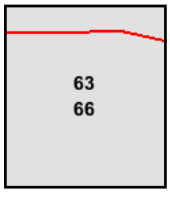

Volume 10, Sheet 63
Volume 1, Sheet 66

N

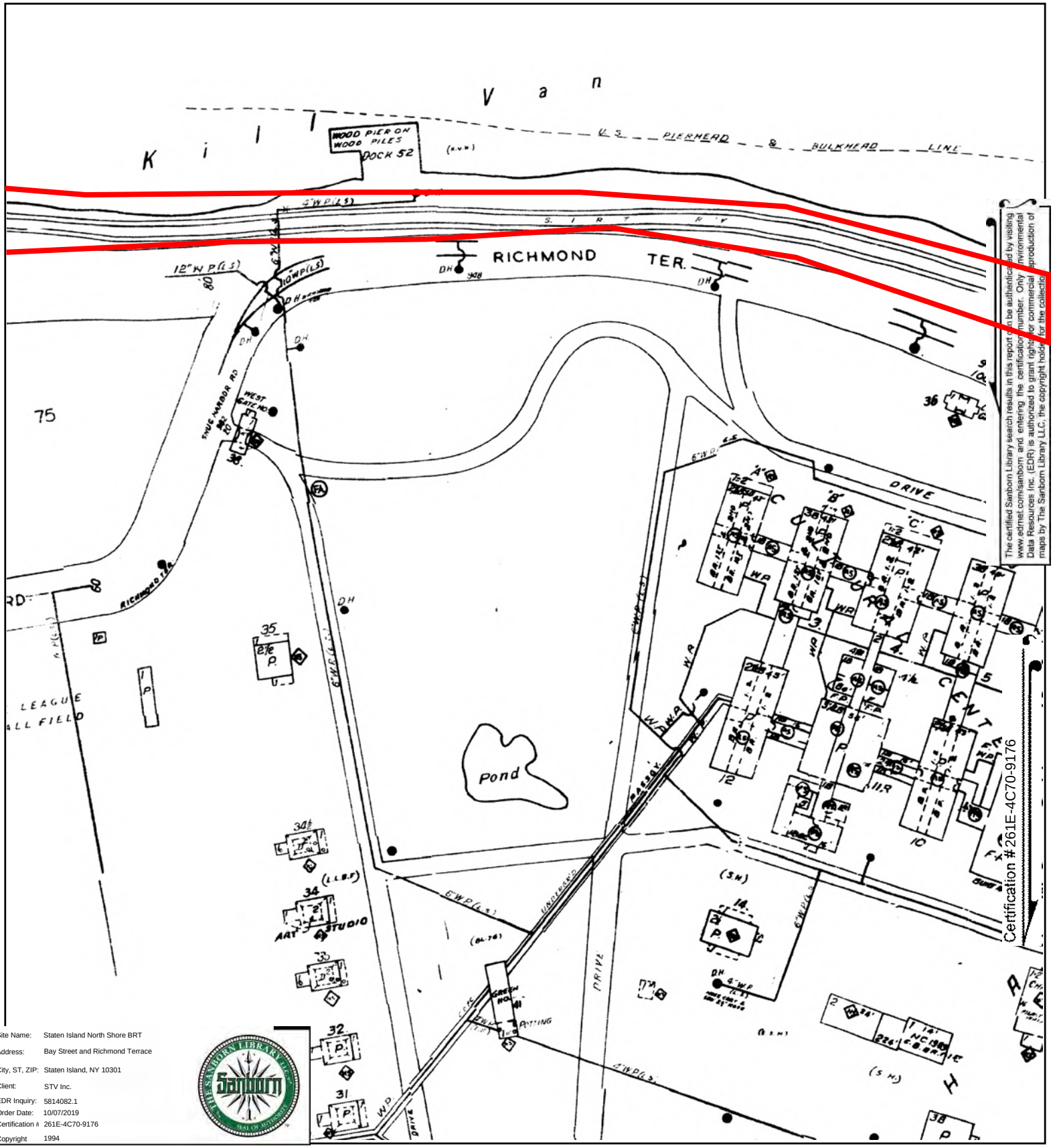

The certified Sanborn Library search results in this report can be authenticated by visiting www.edrnet.com/sanborn, and entering the certification number. Only Environmental Data Resources Inc. (EDR) is authorized to grant rights for commercial reproduction of maps by The Sanborn Library LLC, the copyright holder for the collection.

Certification #261E-4C70-9176

Site Name:	Staten Island North Shore BRT
Address:	Bay Street and Richmond Terrace
City, ST, ZIP:	Staten Island, NY 10301
Client:	STV Inc.
EDR Inquiry:	5814082.1
Order Date:	10/07/2019
Certification #	261E-4C70-9176
Copyright	1994

This Certified Sanborn Map combines the following sheets.
Outlined areas indicate map sheets within the collection.

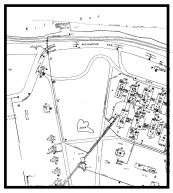

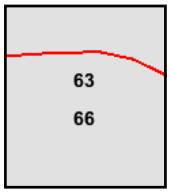

Volume 1, Sheet 66
Volume 10, Sheet 63
Volume 10, Sheet 63
Volume 10, Sheet 63

0 Feet 150 300 600

N



The certified Sanborn Library search results in this report can be authenticated by visiting www.edrnet.com/sanborn and entering the certification number. Only Environmental Data Resources Inc. (EDR) is authorized to grant rights for commercial reproduction of maps by The Sanborn Library LLC, the copyright holder for the collection.

Certification #261E-4C70-9176

Site Name: Staten Island North Shore BRT
Address: Bay Street and Richmond Terrace
City, ST, ZIP: Staten Island, NY 10301
Client: STV Inc.
EDR Inquiry: 5814082.1
Order Date: 10/07/2019
Certification #: 261E-4C70-9176
Copyright: 1994

This Certified Sanborn Map combines the following sheets.
Outlined areas indicate map sheets within the collection.

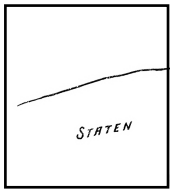

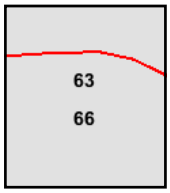

Volume 1, Sheet 66
Volume 10, Sheet 63
Volume 10, Sheet 63
Volume 10, Sheet 63

0 Feet 150 300 600

N

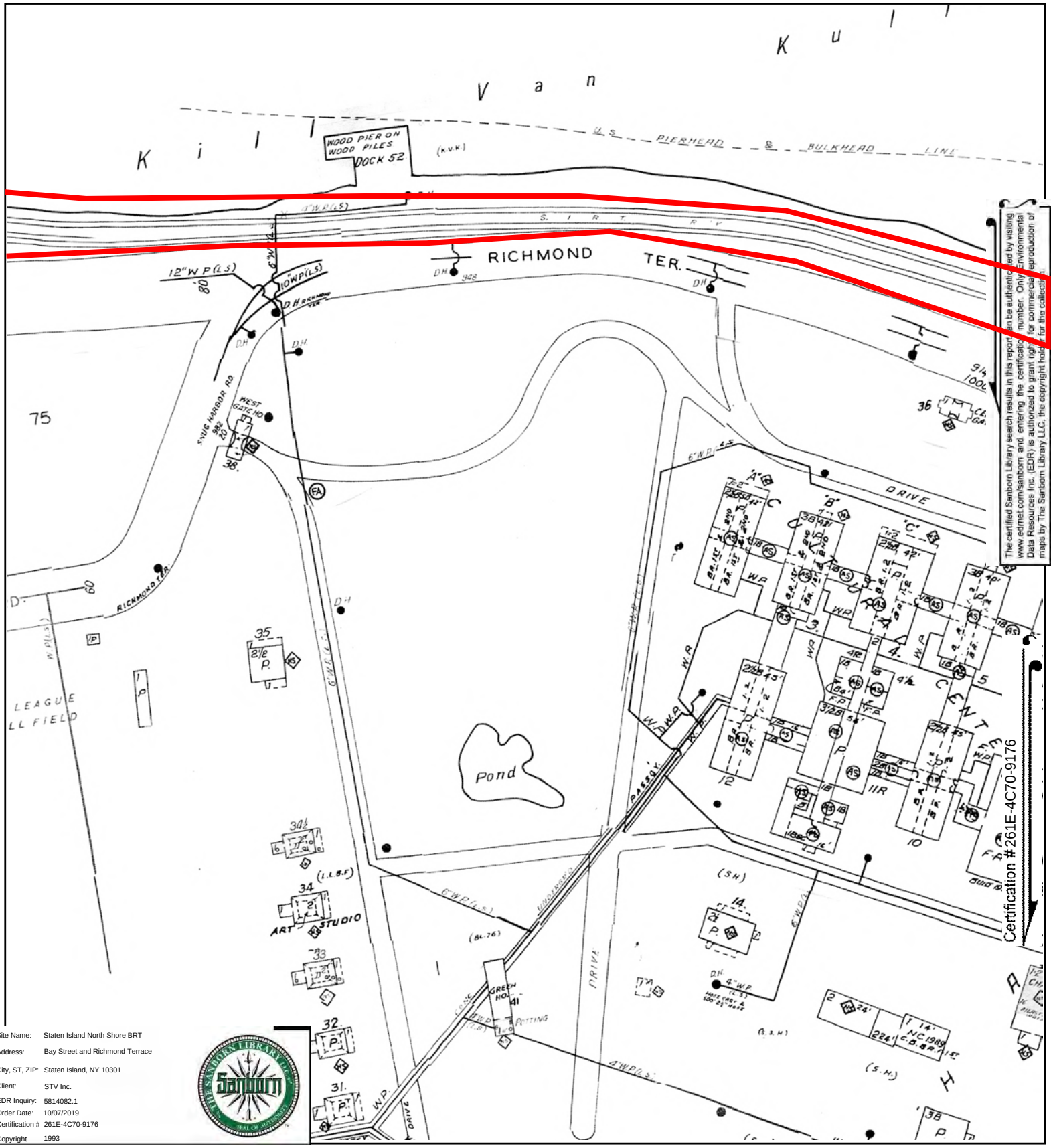

The certified Sanborn Library search results in this report can be authenticated by visiting www.edrnet.com/sanborn, and entering the certification number. Only Environmental Data Resources Inc. (EDR) is authorized to grant rights for commercial reproduction of maps by The Sanborn Library LLC, the copyright holder for the collection.

Site Name:	Staten Island North Shore BRT
Address:	Bay Street and Richmond Terrace
City, ST, ZIP:	Staten Island, NY 10301
Client:	STV Inc.
EDR Inquiry:	5814082.1
Order Date:	10/07/2019
Certification #:	261E-4C70-9176
Copyright	1993

This Certified Sanborn Map combines the following sheets.
Outlined areas indicate map sheets within the collection.

0 Feet 150 300 600

Volume 1, Sheet 66



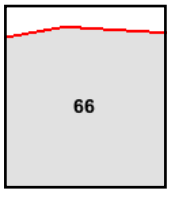

N

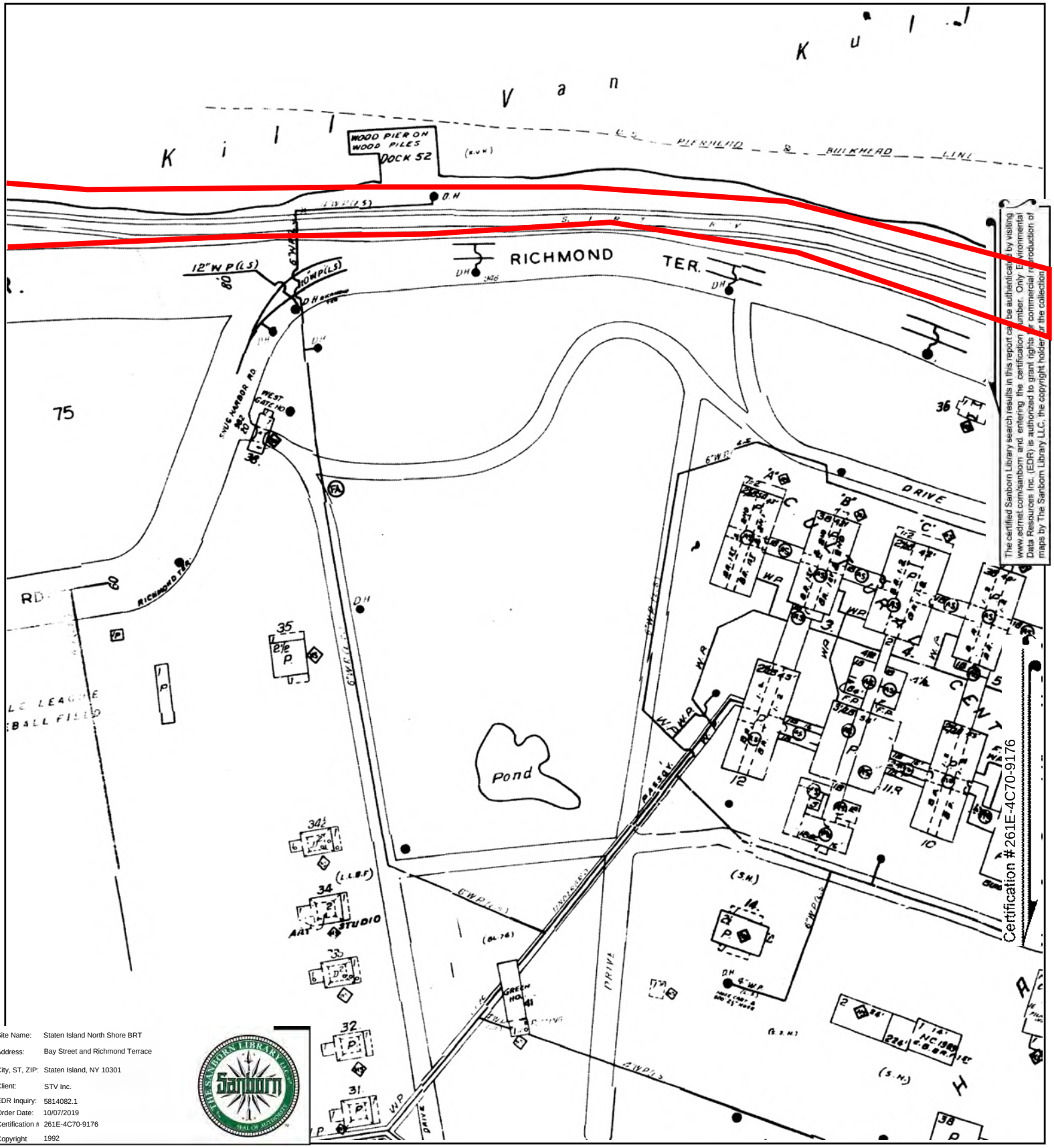

The certified Sanborn Library search results in this report can be authenticated by visiting www.edrnet.com/sanborn, and entering the certification number. Only Environmental Data Resources Inc. (EDR) is authorized to grant rights for commercial reproduction of maps by The Sanborn Library LLC, the copyright holder of the collection.

Site Name:	Staten Island North Shore BRT
Address:	Bay Street and Richmond Terrace
City, ST, ZIP:	Staten Island, NY 10301
Client:	STV Inc.
EDR Inquiry:	5814082.1
Order Date:	10/07/2019
Certification #:	261E-4C70-9176
Copyright	1992

This Certified Sanborn Map combines the following sheets.
Outlined areas indicate map sheets within the collection.

0 Feet 150 300 600

Volume 1, Sheet 66

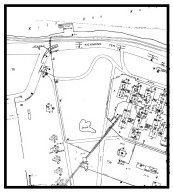

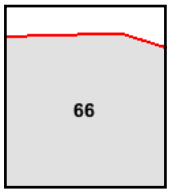

N

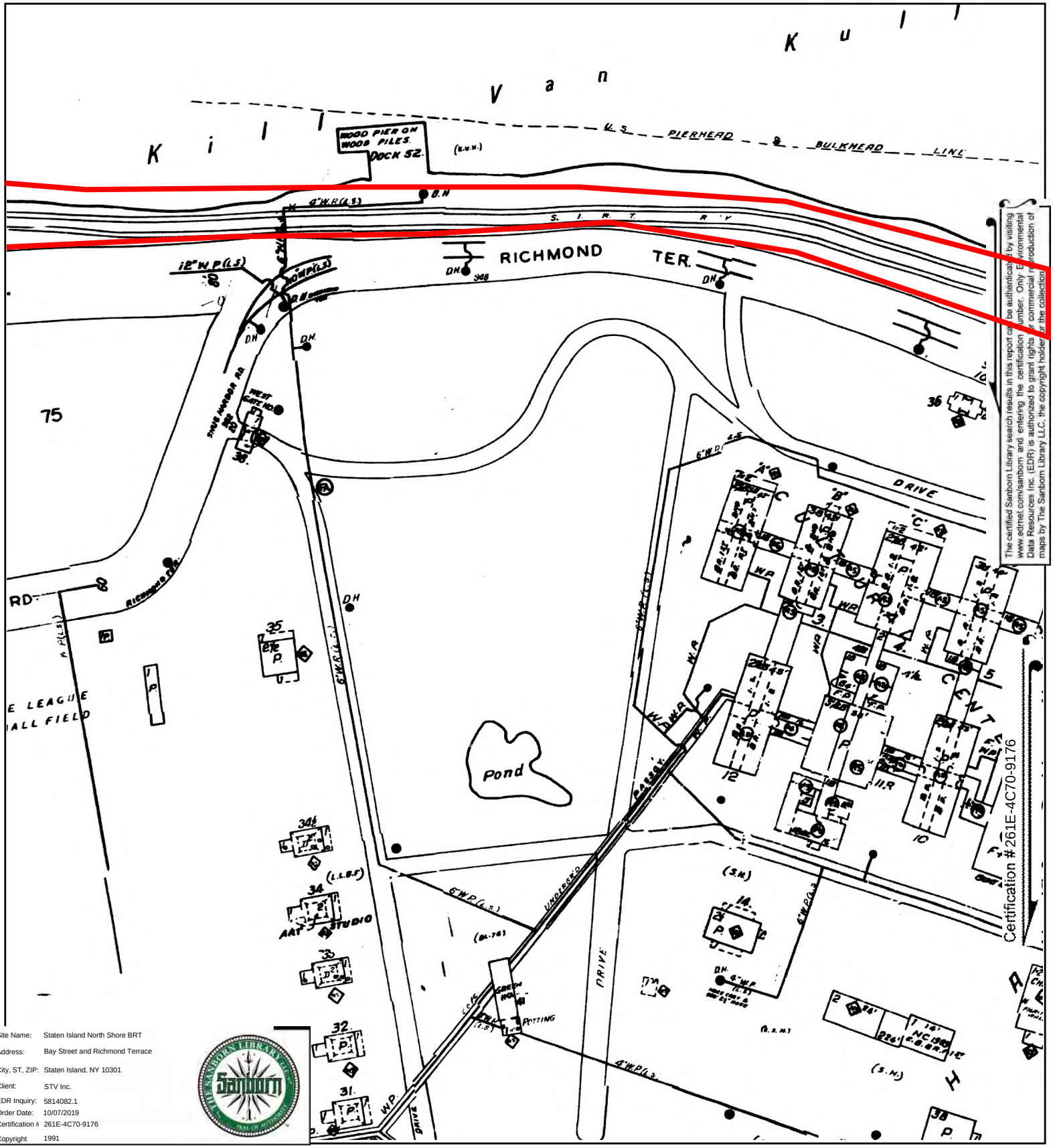

The certified Sanborn Library search results in this report can be authenticated by visiting www.edrnet.com/sanborn and entering the certification number. Only Environmental Data Resources Inc. (EDR) is authorized to grant rights for commercial reproduction of maps by The Sanborn Library LLC, the copyright holder of the collection.

Site Name:	Staten Island North Shore BRT
Address:	Bay Street and Richmond Terrace
City, ST, ZIP:	Staten Island, NY 10301
Client:	STV Inc.
EDR Inquiry:	5814082.1
Order Date:	10/07/2019
Certification #	261E-4C70-9176
Copyright	1991

This Certified Sanborn Map combines the following sheets.
Outlined areas indicate map sheets within the collection.

0 Feet 150 300 600

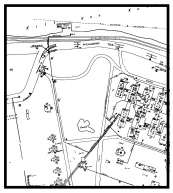

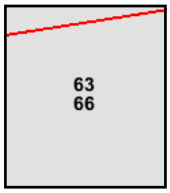

Volume 10, Sheet 63
Volume 1, Sheet 66

N

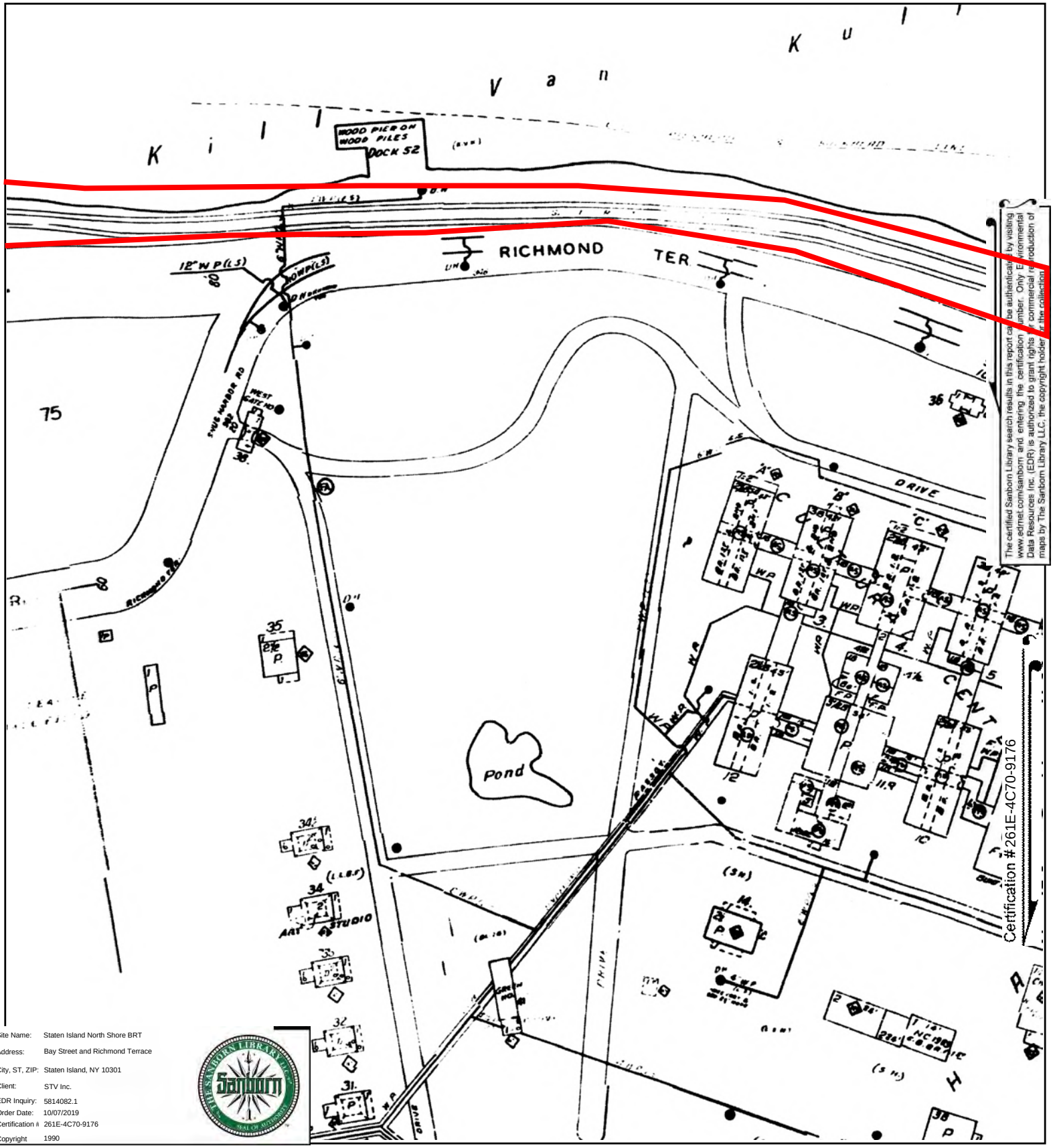

The certified Sanborn Library search results in this report can be authenticated by visiting www.edrnet.com/sanborn and entering the certification number. Only Environmental Data Resources Inc. (EDR) is authorized to grant rights for commercial reproduction of maps by The Sanborn Library LLC, the copyright holder of the collection.

Site Name:	Staten Island North Shore BRT
Address:	Bay Street and Richmond Terrace
City, ST, ZIP:	Staten Island, NY 10301
Client:	STV Inc.
EDR Inquiry:	5814082.1
Order Date:	10/07/2019
Certification #:	261E-4C70-9176
Copyright	1990

This Certified Sanborn Map combines the following sheets.
Outlined areas indicate map sheets within the collection.

0 Feet 150 300 600

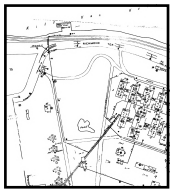

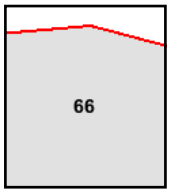

Volume 1, Sheet 66

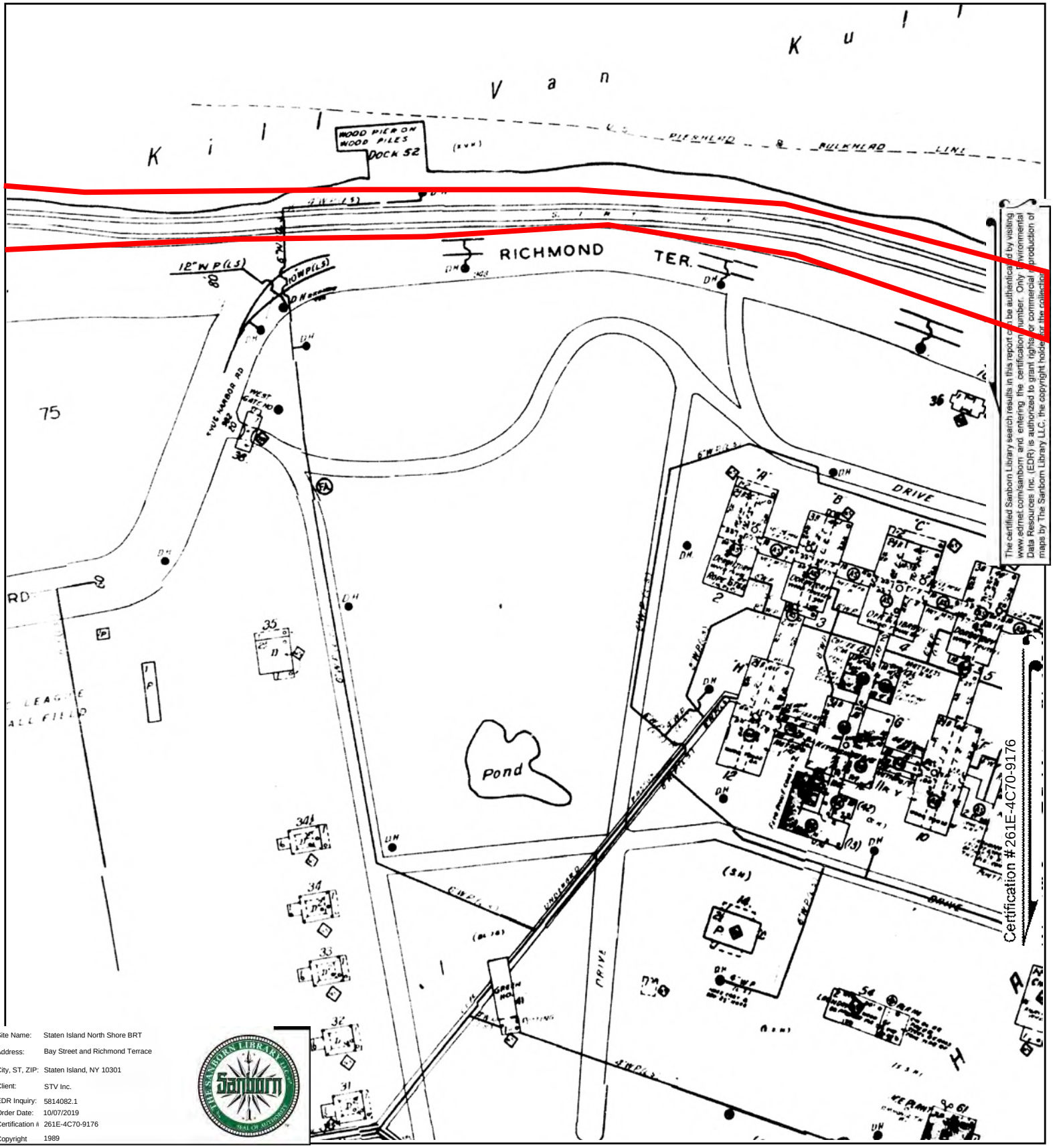

The certified Sanborn Library search results in this report can be authenticated by visiting www.edrnet.com/sanborn and entering the certification number. Only Environmental Data Resources Inc. (EDR) is authorized to grant rights for commercial reproduction of maps by The Sanborn Library LLC, the copyright holder of the collection.

Site Name:	Staten Island North Shore BRT
Address:	Bay Street and Richmond Terrace
City, ST, ZIP:	Staten Island, NY 10301
Client:	STV Inc.
EDR Inquiry:	5814082.1
Order Date:	10/07/2019
Certification #	261E-4C70-9176
Copyright	1989

This Certified Sanborn Map combines the following sheets.
Outlined areas indicate map sheets within the collection.

0 Feet 150 300 600

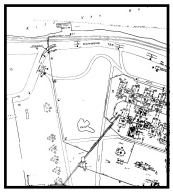

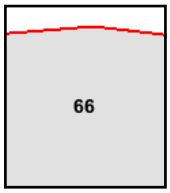

Volume 1, Sheet 66

N

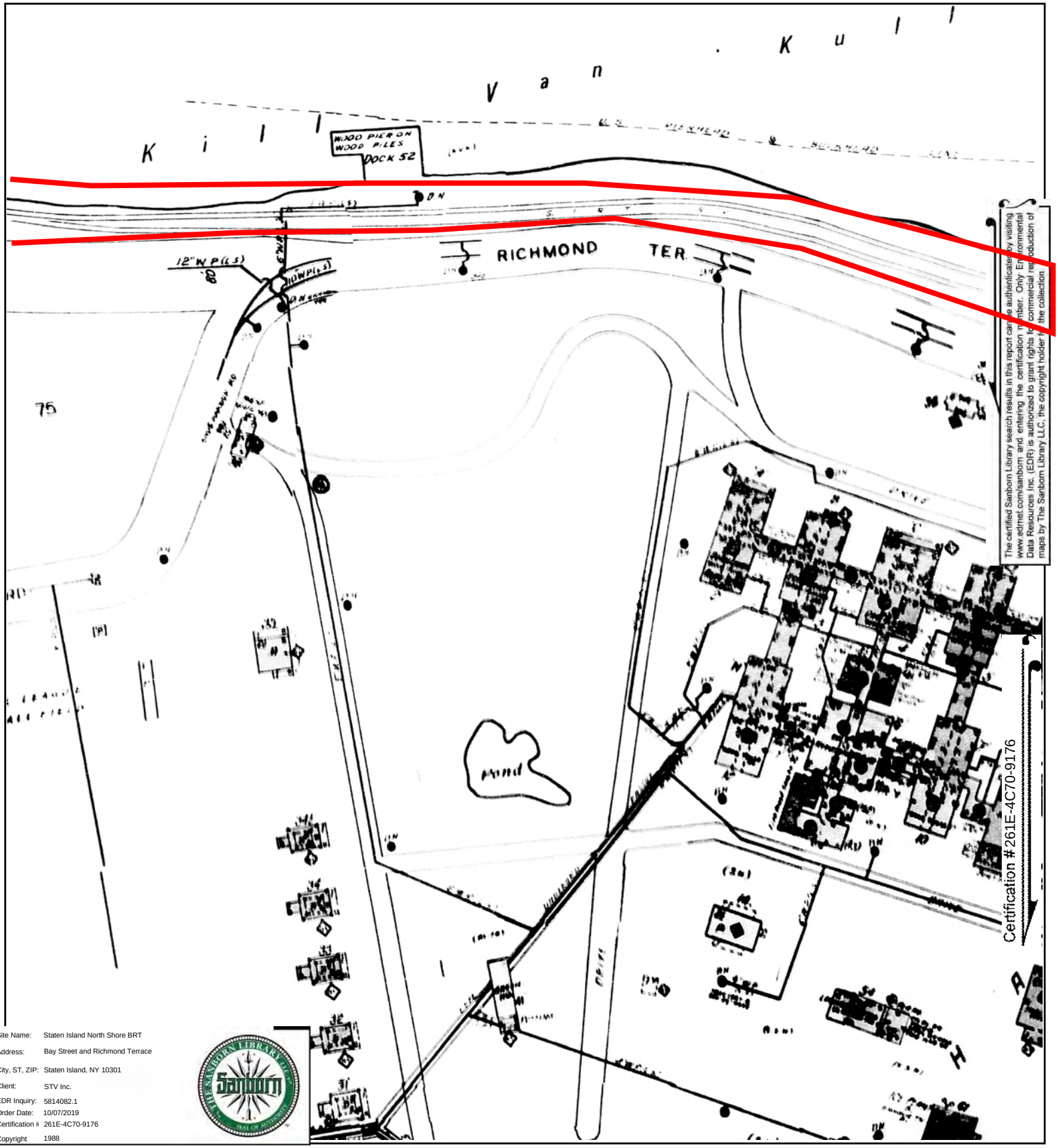

The certified Sanborn Library search results in this report can be authenticated by visiting www.edrnet.com/sanborn and entering the certification number. Only Environmental Data Resources Inc. (EDR) is authorized to grant rights for commercial reproduction of maps by The Sanborn Library LLC, the copyright holder of the collection.

Site Name:	Staten Island North Shore BRT
Address:	Bay Street and Richmond Terrace
City, ST, ZIP:	Staten Island, NY 10301
Client:	STV Inc.
EDR Inquiry:	5814082.1
Order Date:	10/07/2019
Certification #:	261E-4C70-9176
Copyright	1988

This Certified Sanborn Map combines the following sheets.
Outlined areas indicate map sheets within the collection.

0 Feet 150 300 600

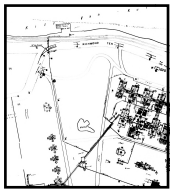

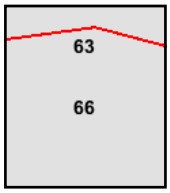

Volume 10, Sheet 63
Volume 1, Sheet 66

N

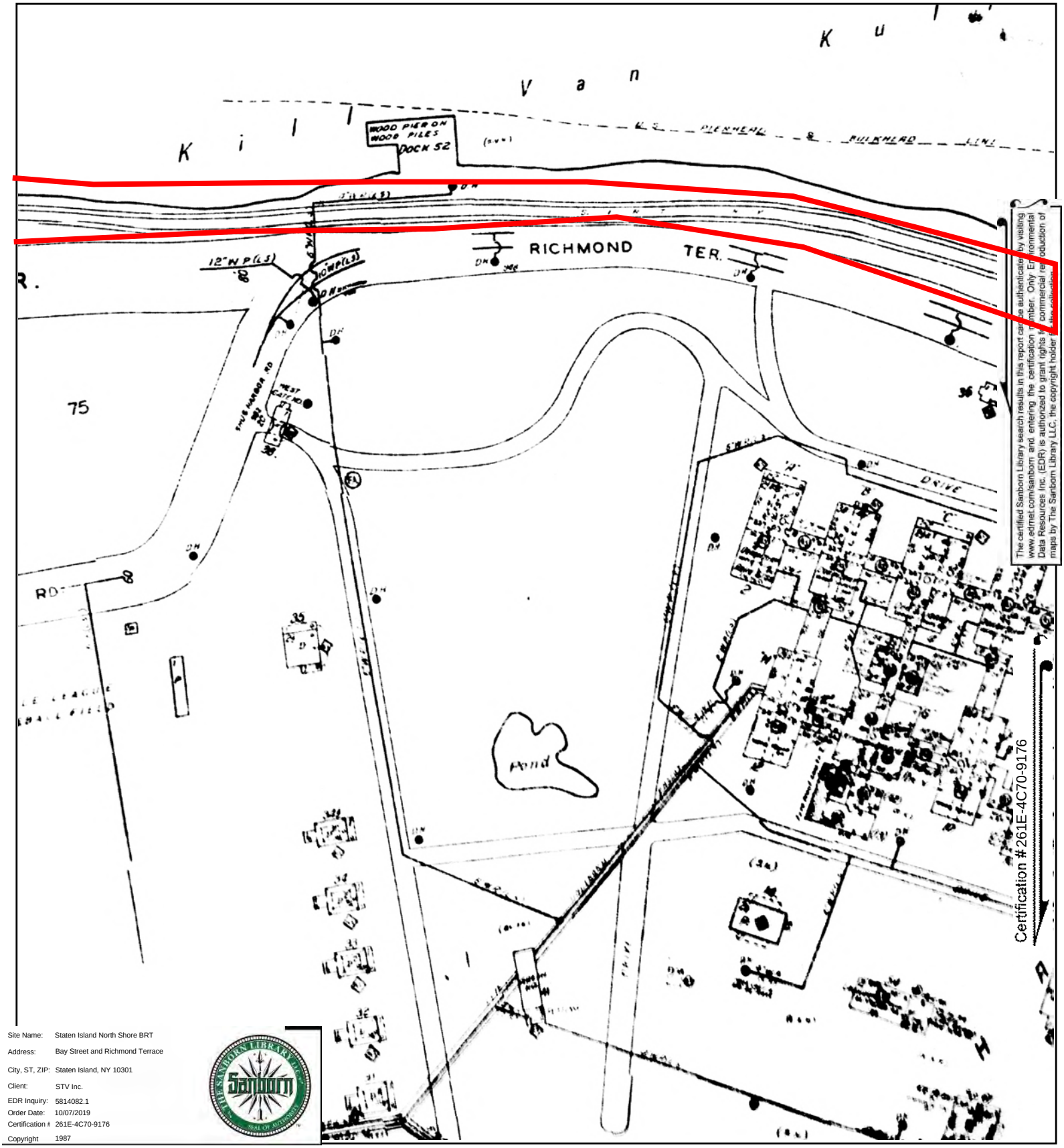

The certified Sanborn Library search results in this report can be authenticated by visiting www.edrnet.com/sanborn and entering the certification number. Only Environmental Data Resources Inc. (EDR) is authorized to grant rights for commercial reproduction of maps by The Sanborn Library LLC, the copyright holder.

Site Name:	Staten Island North Shore BRT
Address:	Bay Street and Richmond Terrace
City, ST, ZIP:	Staten Island, NY 10301
Client:	STV Inc.
EDR Inquiry:	5814082.1
Order Date:	10/07/2019
Certification #	261E-4C70-9176
Copyright	1987

This Certified Sanborn Map combines the following sheets.
Outlined areas indicate map sheets within the collection.

0 Feet 150 300 600

Volume 1, Sheet 66

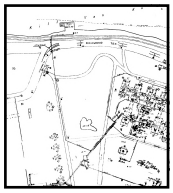

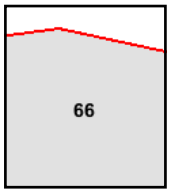

N

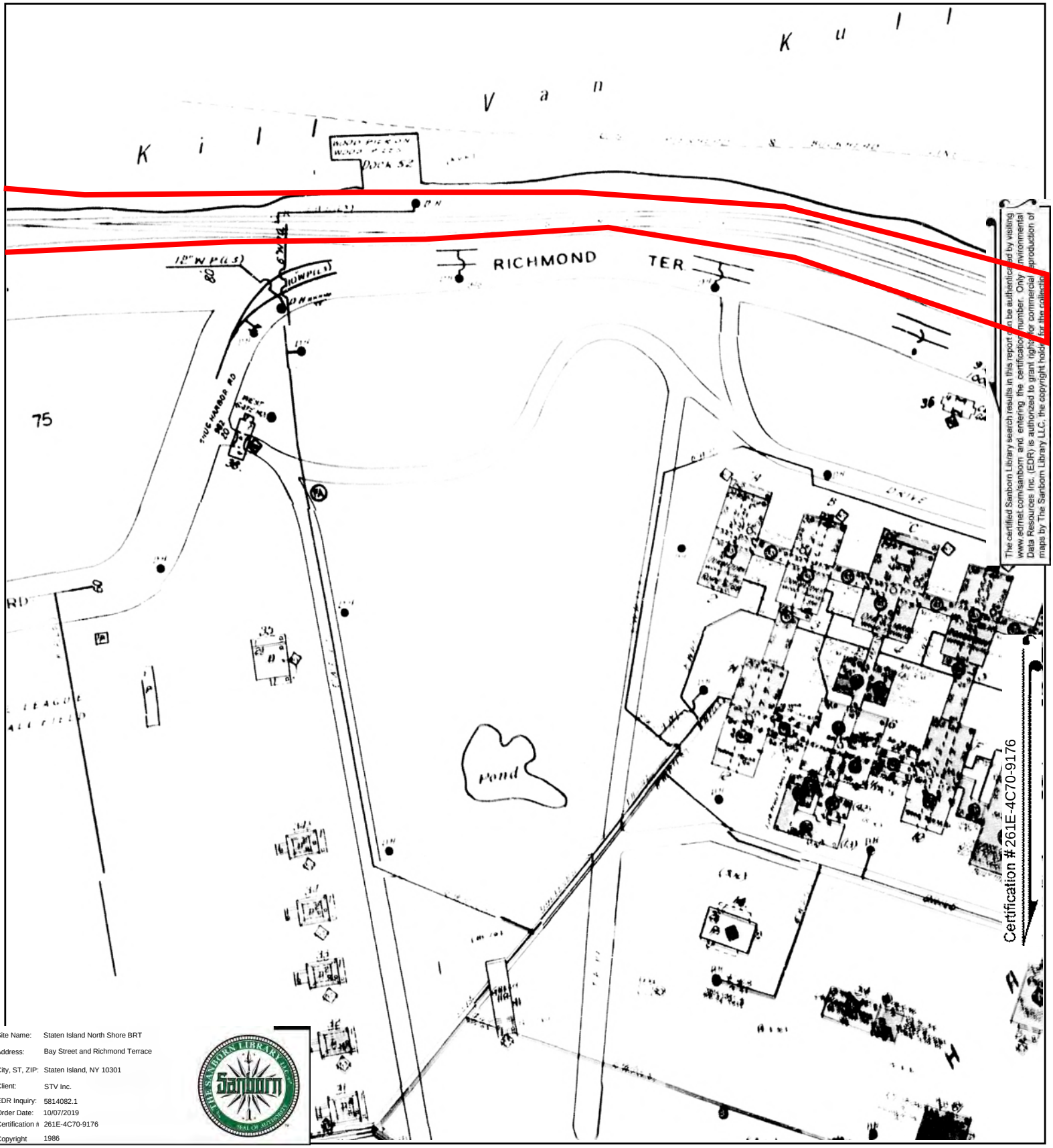

The certified Sanborn Library search results in this report can be authenticated by visiting www.edrnet.com/sanborn and entering the certification number. Only Environmental Data Resources Inc. (EDR) is authorized to grant rights for commercial reproduction of maps by The Sanborn Library LLC, the copyright holder for the collection.

Site Name: Staten Island North Shore BRT
Address: Bay Street and Richmond Terrace
City, ST, ZIP: Staten Island, NY 10301
Client: STV Inc.
EDR Inquiry: 5814082.1
Order Date: 10/07/2019
Certification #: 261E-4C70-9176
Copyright: 1986

This Certified Sanborn Map combines the following sheets.
Outlined areas indicate map sheets within the collection.

0 Feet 150 300 600

Volume 1, Sheet 66

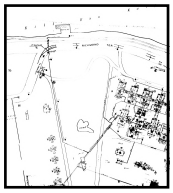

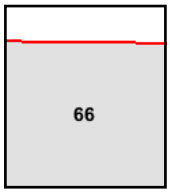

N

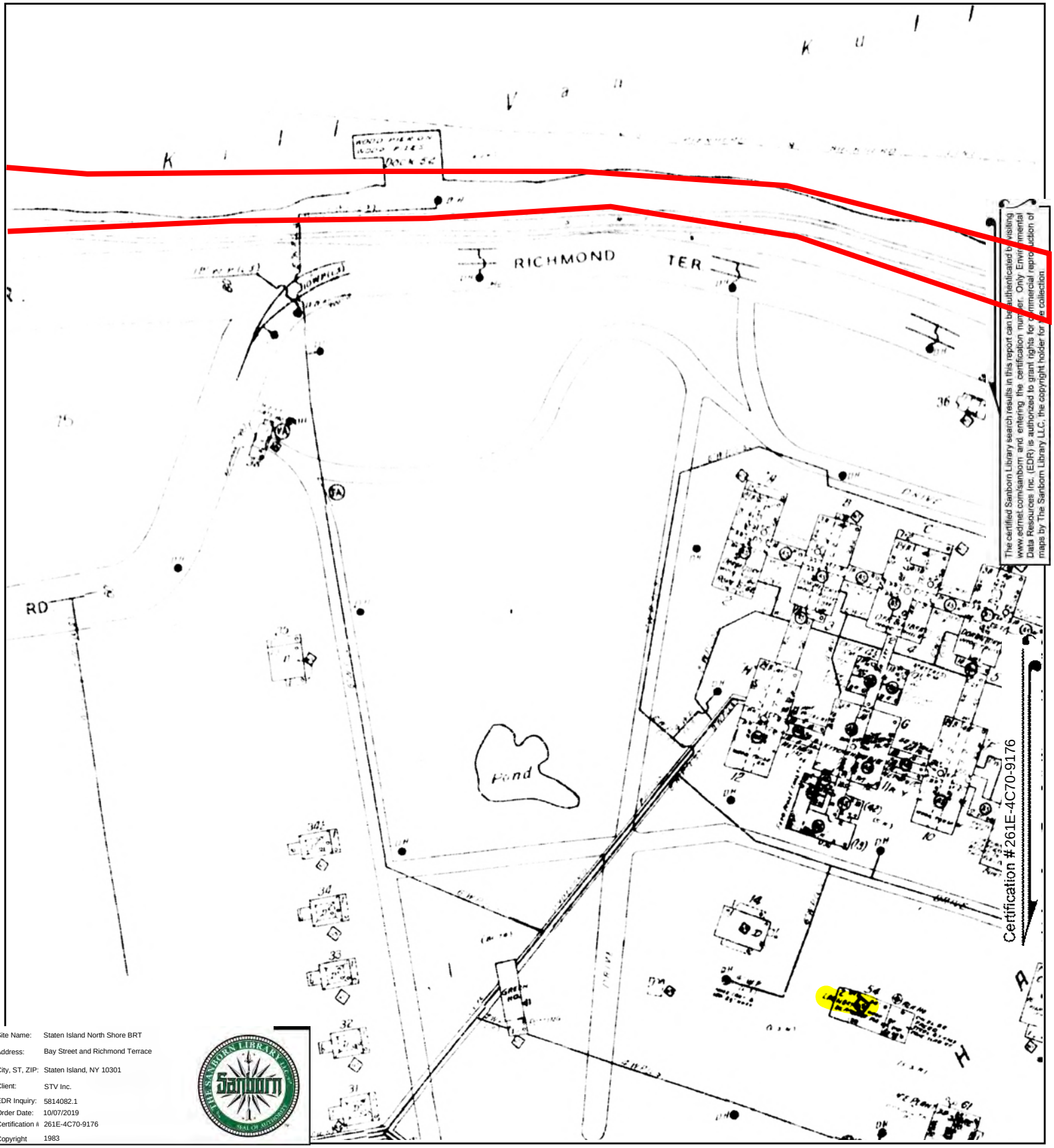

The certified Sanborn Library search results in this report can be authenticated by visiting www.edrnet.com/sanborn and entering the certification number. Only Environmental Data Resources Inc. (EDR) is authorized to grant rights for commercial reproduction of maps by The Sanborn Library LLC, the copyright holder for the collection.

Site Name:	Staten Island North Shore BRT
Address:	Bay Street and Richmond Terrace
City, ST, ZIP:	Staten Island, NY 10301
Client:	STV Inc.
EDR Inquiry:	5814082.1
Order Date:	10/07/2019
Certification #:	261E-4C70-9176
Copyright	1983

This Certified Sanborn Map combines the following sheets.
Outlined areas indicate map sheets within the collection.

0 Feet 150 300 600



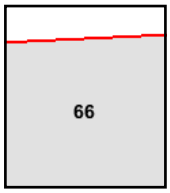

Volume 1, Sheet 66

N

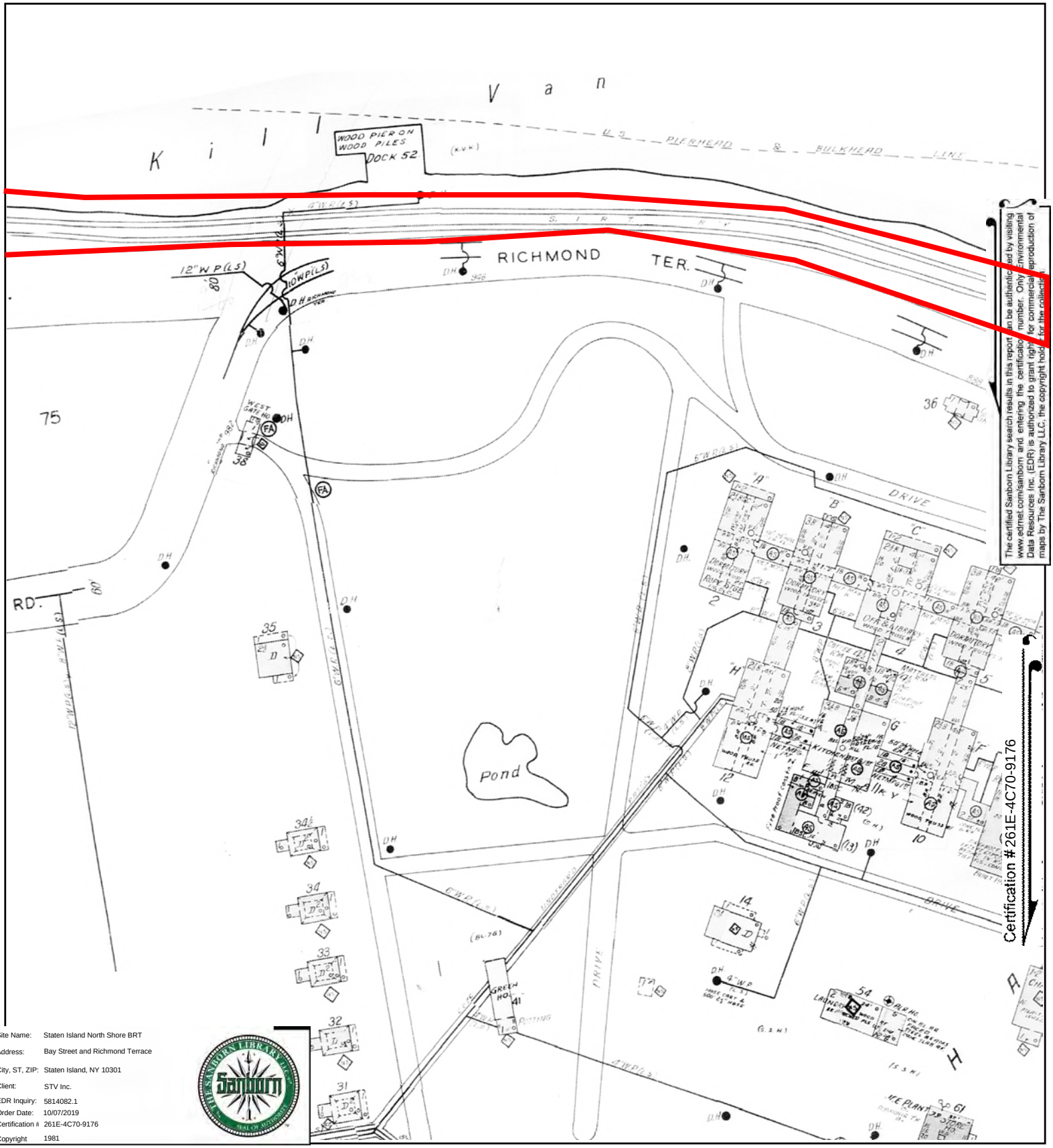

The certified Sanborn Library search results in this report can be authenticated by visiting www.edrnet.com/sanborn and entering the certification number. Only Environmental Data Resources Inc. (EDR) is authorized to grant rights for commercial reproduction of maps by The Sanborn Library LLC, the copyright holder for the collection.

Site Name:	Staten Island North Shore BRT
Address:	Bay Street and Richmond Terrace
City, ST, ZIP:	Staten Island, NY 10301
Client:	STV Inc.
EDR Inquiry:	5814082.1
Order Date:	10/07/2019
Certification #:	261E-4C70-9176
Copyright	1981

This Certified Sanborn Map combines the following sheets. Outlined areas indicate map sheets within the collection.

0 Feet 150 300 600



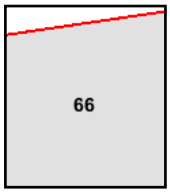

Volume 1, Sheet 66

N

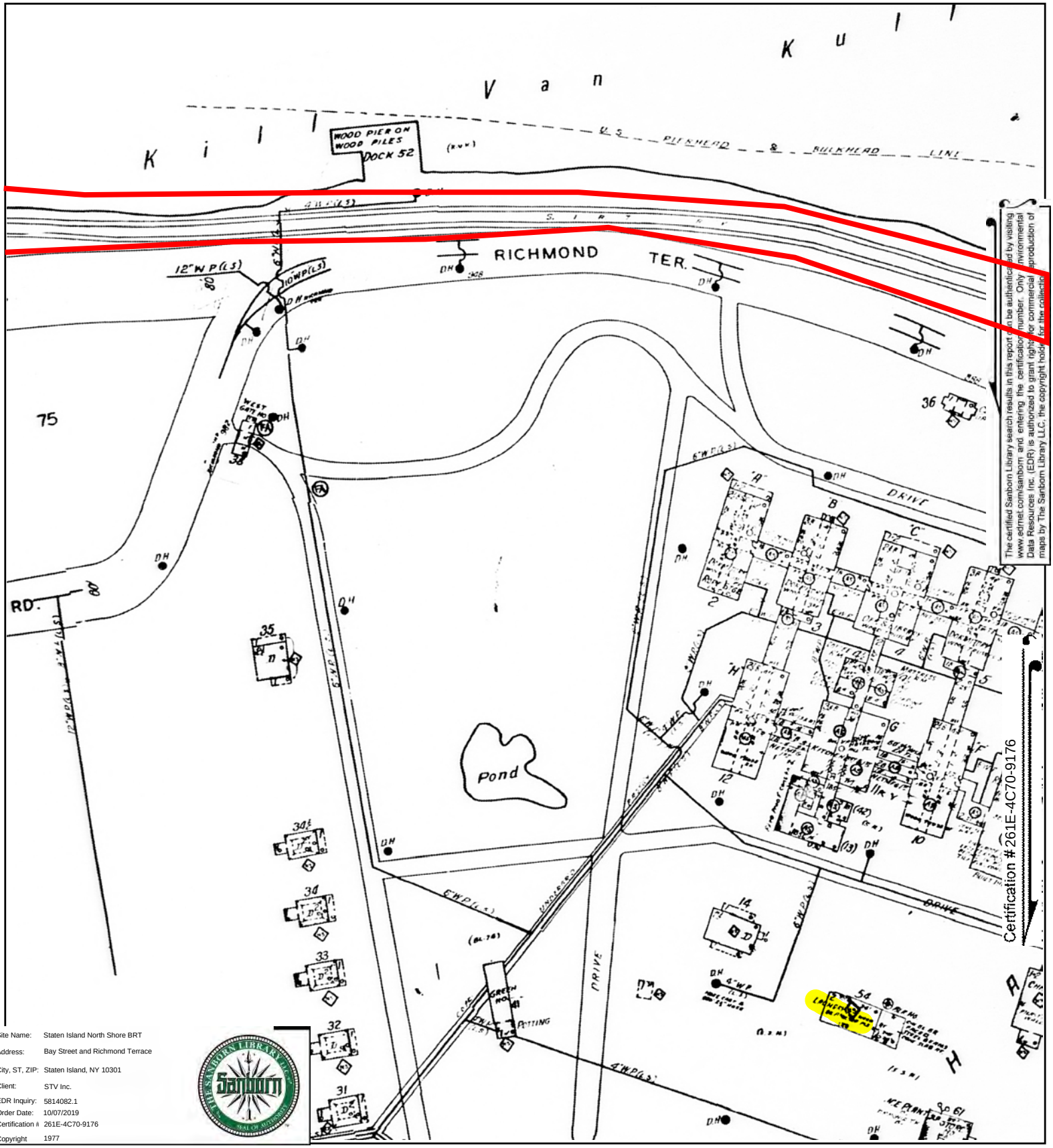

Site Name: Staten Island North Shore BRT
Address: Bay Street and Richmond Terrace
City, ST, ZIP: Staten Island, NY 10301
Client: STV Inc.
EDR Inquiry: 5814082.1
Order Date: 10/07/2019
Certification #: 261E-4C70-9176
Copyright 1977

The certified Sanborn Library search results in this report can be authenticated by visiting www.edrnet.com/sanborn, and entering the certification number. Only Environmental Data Resources Inc. (EDR) is authorized to grant rights for commercial reproduction of maps by The Sanborn Library LLC, the copyright holder for the collection.

This Certified Sanborn Map combines the following sheets. Outlined areas indicate map sheets within the collection.

0 Feet 150 300 600

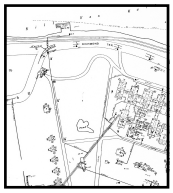

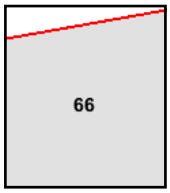

Volume 1, Sheet 66

N

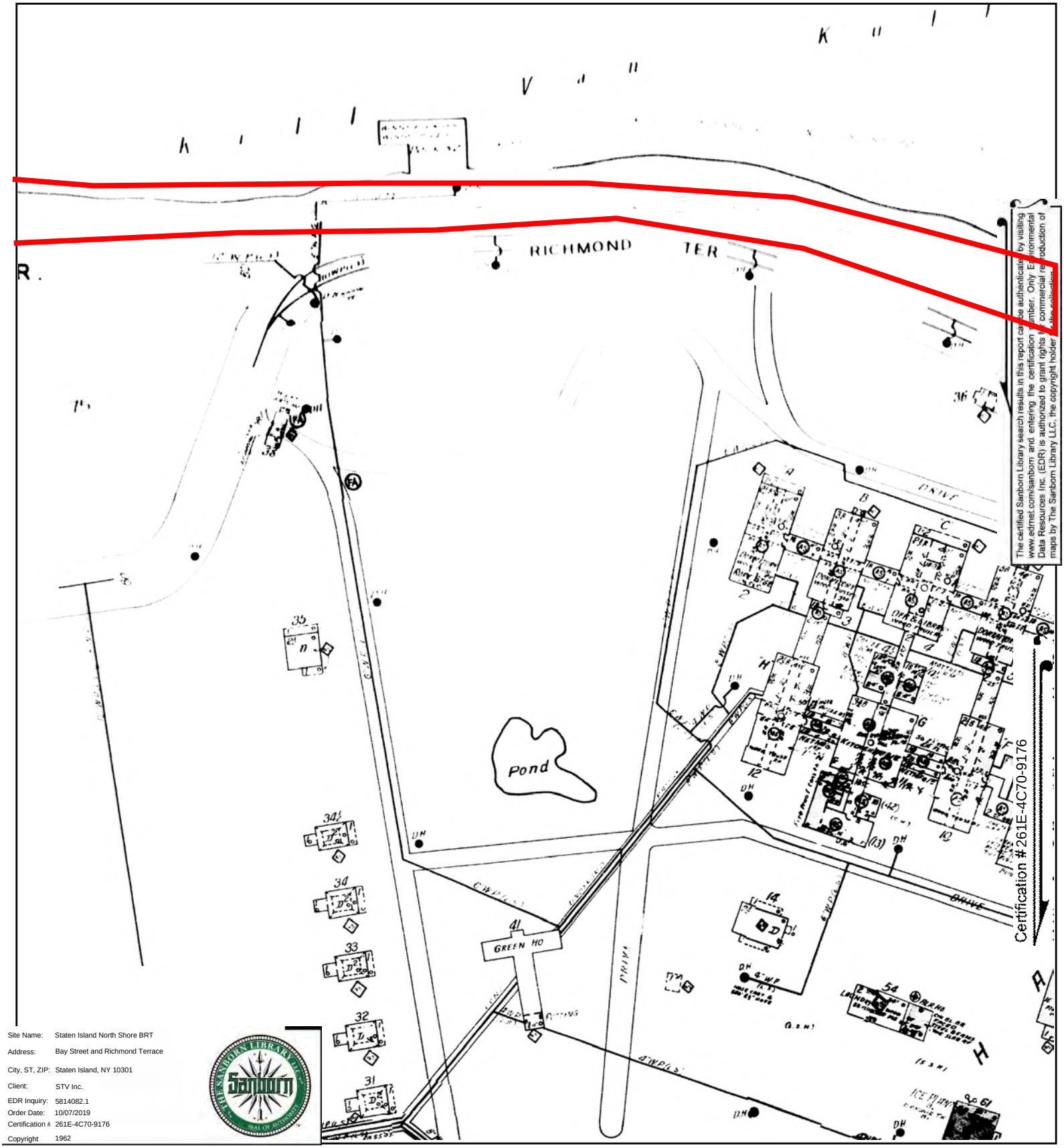

The certified Sanborn Library search results in this report can be authenticated by visiting www.edrnet.com/sanborn and entering the certification number. Only Environmental Data Resources Inc. (EDR) is authorized to grant rights for commercial reproduction of maps by The Sanborn Library LLC, the copyright holder.

Site Name:	Staten Island North Shore BRT
Address:	Bay Street and Richmond Terrace
City, ST, ZIP:	Staten Island, NY 10301
Client:	STV Inc.
EDR Inquiry:	5814082.1
Order Date:	10/07/2019
Certification #	261E-4C70-9176
Copyright	1962

This Certified Sanborn Map combines the following sheets.
Outlined areas indicate map sheets within the collection.

0 Feet 150 300 600

Volume 1, Sheet 66

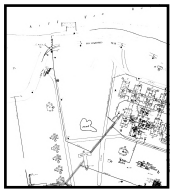

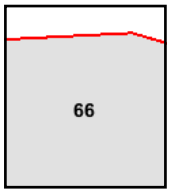

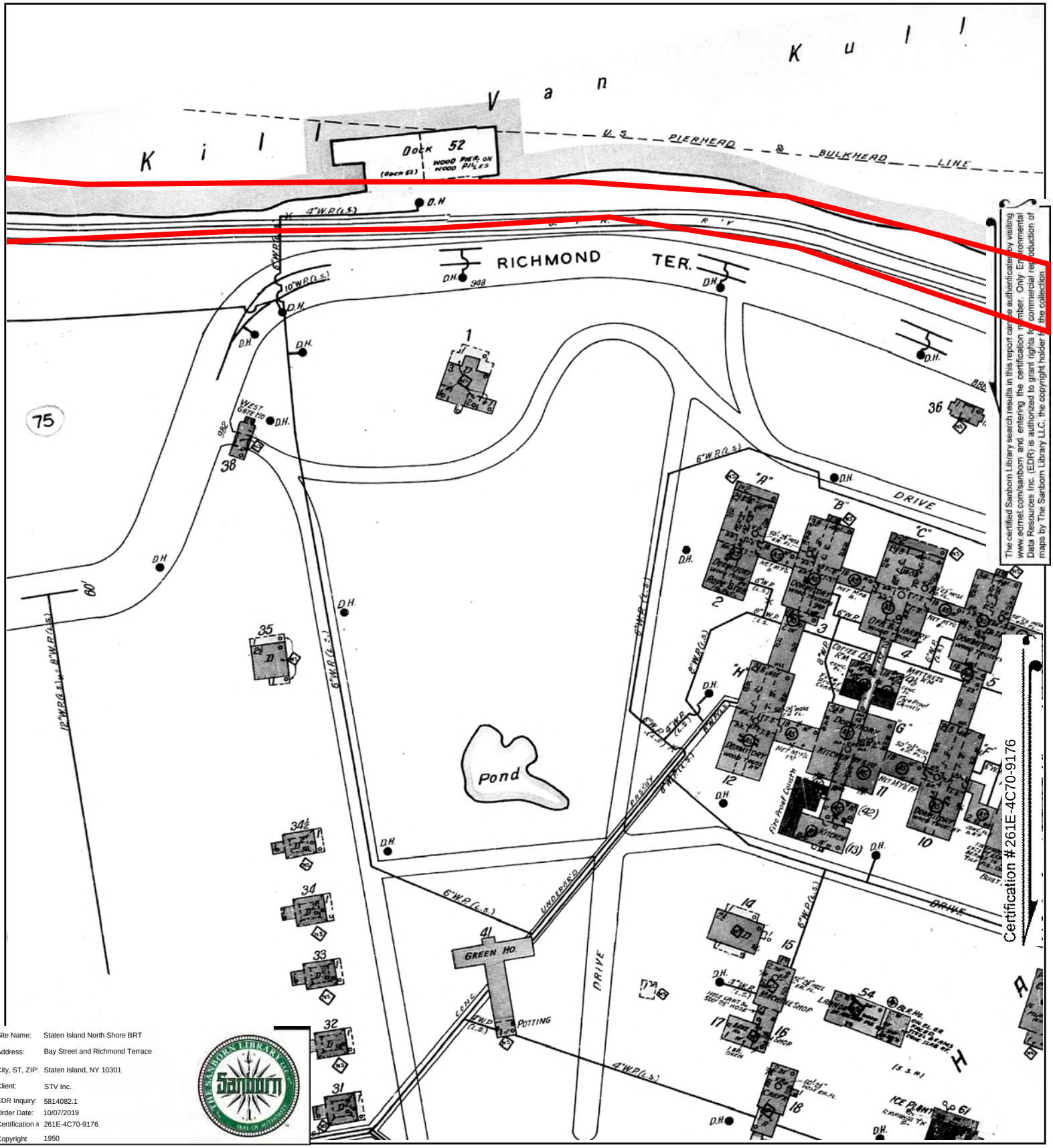

The certified Sanborn Library search results in this report can be authenticated by visiting www.edrnet.com/sanborn, and entering the certification number. Only Environmental Data Resources Inc. (EDR) is authorized to grant rights for commercial reproduction of maps by The Sanborn Library LLC, the copyright holder of the collection.

Site Name:	Staten Island North Shore BRT
Address:	Bay Street and Richmond Terrace
City, ST, ZIP:	Staten Island, NY 10301
Client:	STV Inc.
EDR Inquiry:	5814082.1
Order Date:	10/07/2019
Certification #	261E-4C70-9176
Copyright	1950

This Certified Sanborn Map combines the following sheets.
Outlined areas indicate map sheets within the collection.

0 Feet 150 300 600

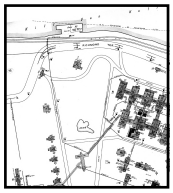

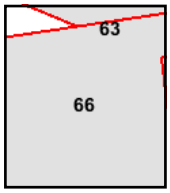

Volume 10, Sheet 63
Volume 1, Sheet 66

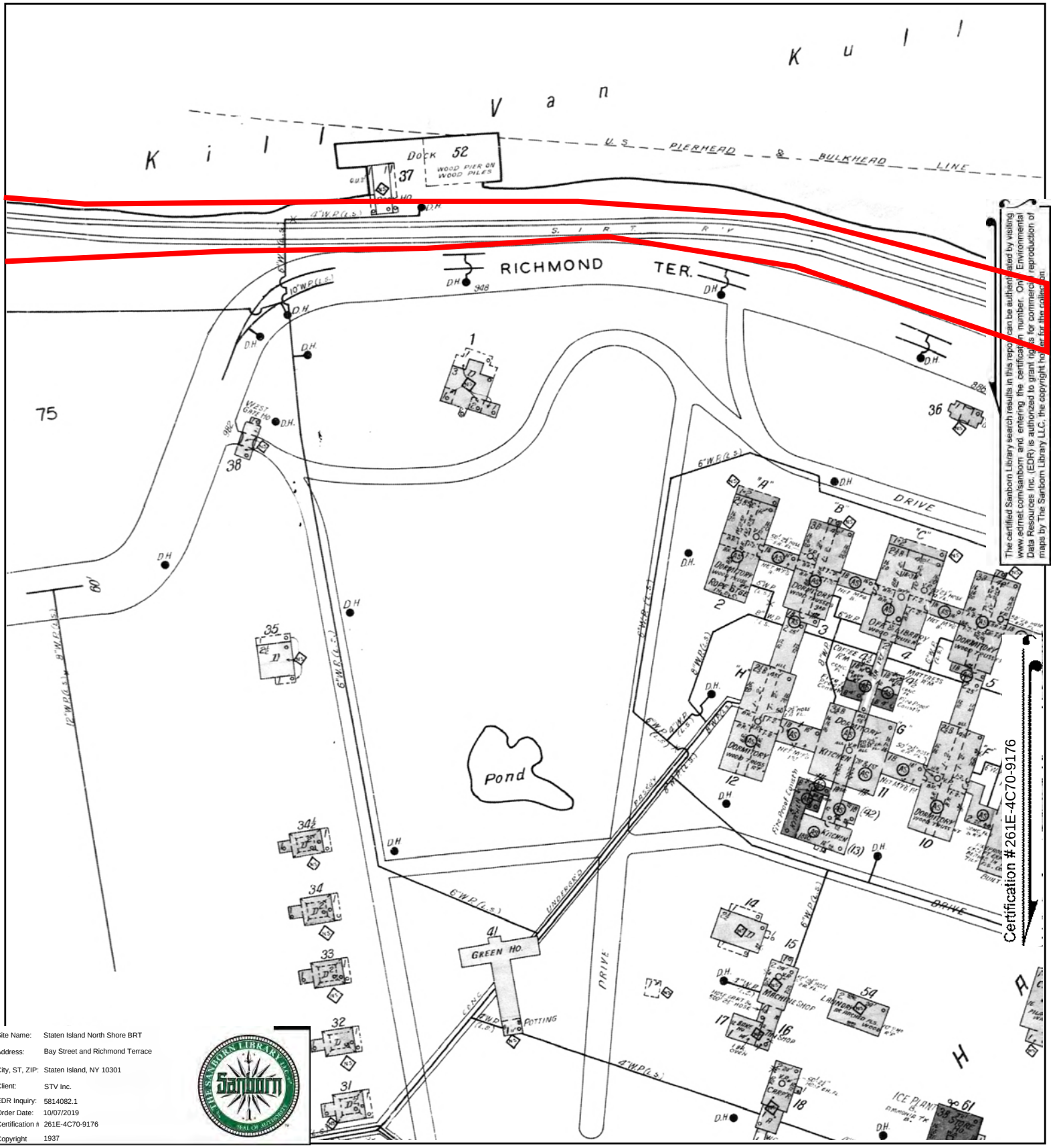

The certified Sanborn Library search results in this report can be authenticated by visiting www.edrnet.com/sanborn, and entering the certification number. Only Environmental Data Resources Inc. (EDR) is authorized to grant rights for commercial reproduction of maps by The Sanborn Library LLC, the copyright holder for the collection.

Site Name:	Staten Island North Shore BRT
Address:	Bay Street and Richmond Terrace
City, ST, ZIP:	Staten Island, NY 10301
Client:	STV Inc.
EDR Inquiry:	5814082.1
Order Date:	10/07/2019
Certification #:	261E-4C70-9176
Copyright	1937

This Certified Sanborn Map combines the following sheets.
Outlined areas indicate map sheets within the collection.

0 Feet 150 300 600



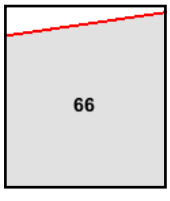

Volume 1, Sheet 66

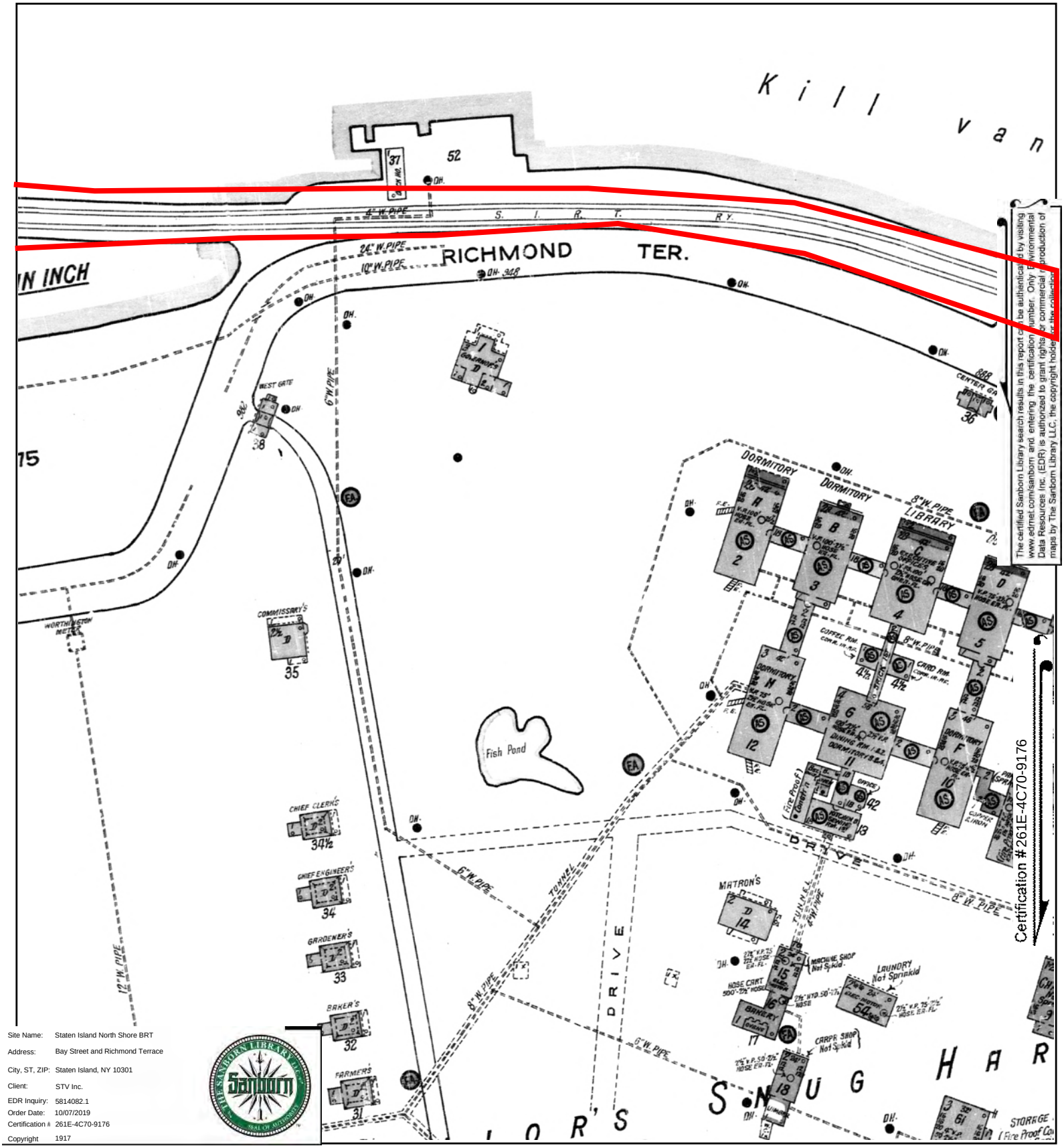

The certified Sanborn Library search results in this report can be authenticated by visiting www.edrnet.com/sanborn and entering the certification number. Only Environmental Data Resources Inc. (EDR) is authorized to grant rights for commercial reproduction of maps by The Sanborn Library LLC, the copyright holder of the collection.

Site Name:	Staten Island North Shore BRT
Address:	Bay Street and Richmond Terrace
City, ST, ZIP:	Staten Island, NY 10301
Client:	STV Inc.
EDR Inquiry:	5814082.1
Order Date:	10/07/2019
Certification #:	261E-4C70-9176
Copyright	1917

This Certified Sanborn Map combines the following sheets.
Outlined areas indicate map sheets within the collection.

0 Feet 150 300 600

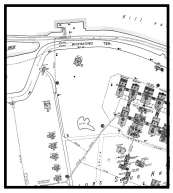

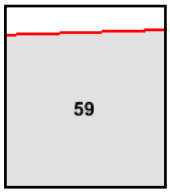

Volume 1, Sheet 59

N

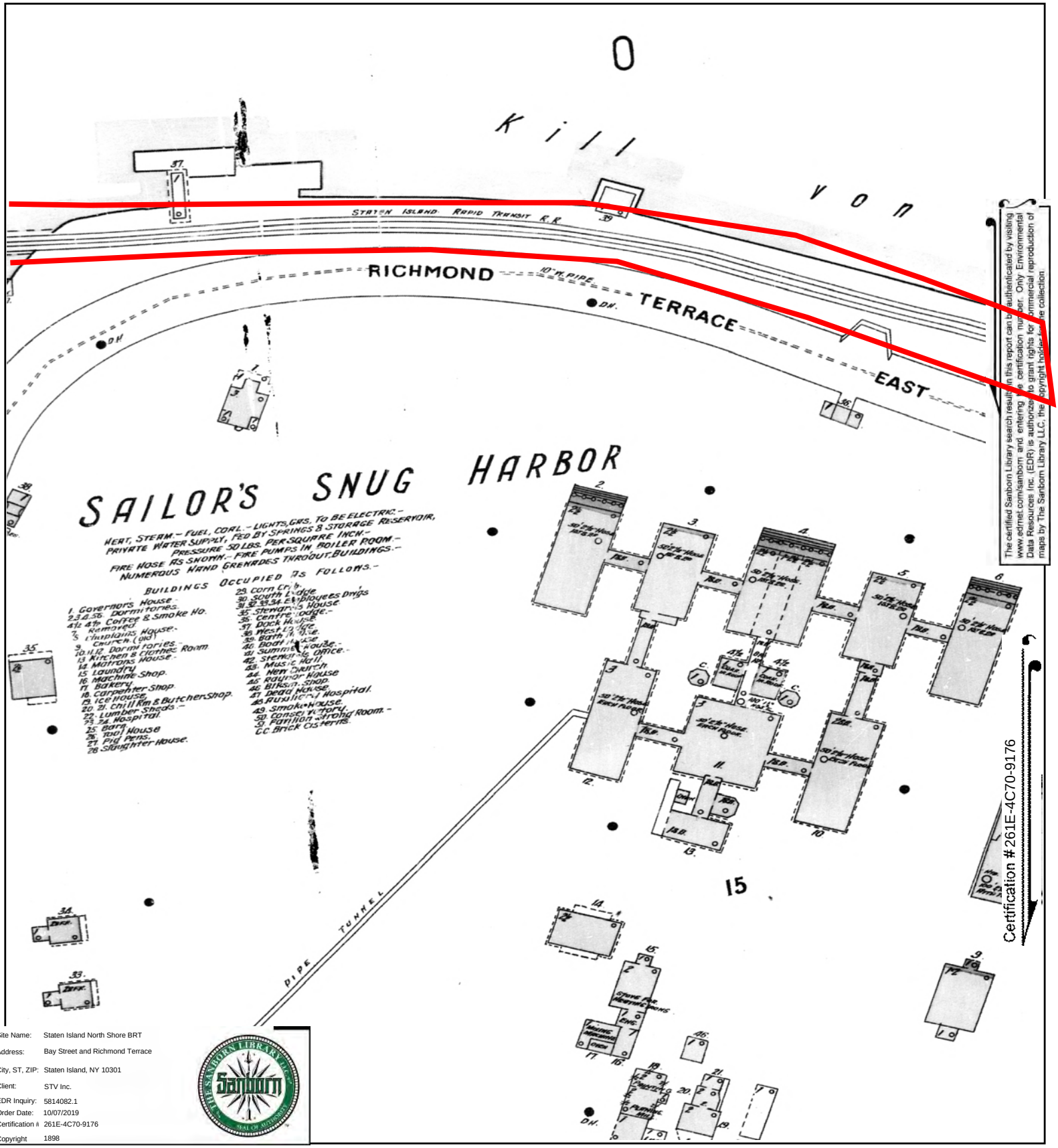

The certified Sanborn Library search results in this report can be authenticated by visiting www.edrnet.com/sanborn, and entering the certification number. Only Environmental Data Resources Inc. (EDR) is authorized to grant rights for commercial reproduction of maps by The Sanborn Library LLC, the copyright holder of the collection.

Certification #261E-4C70-9176

Site Name:	Staten Island North Shore BRT
Address:	Bay Street and Richmond Terrace
City, ST, ZIP:	Staten Island, NY 10301
Client:	STV Inc.
EDR Inquiry:	5814082.1
Order Date:	10/07/2019
Certification #:	261E-4C70-9176
Copyright	1898

This Certified Sanborn Map combines the following sheets.
Outlined areas indicate map sheets within the collection.

0 Feet 150 300 600

Volume 1, Sheet 36

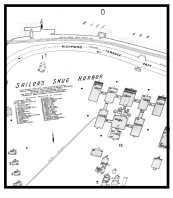

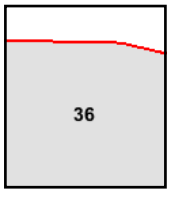

N

Staten Island North Shore BRT

Richmond Terrace and Snug Harbor Road

Staten Island, NY 10310

Inquiry Number: 5814191.1

October 07, 2019

Certified Sanborn® Map Report

6 Armstrong Road, 4th floor
Shelton, CT 06484
Toll Free: 800.352.0050
www.edrnet.com

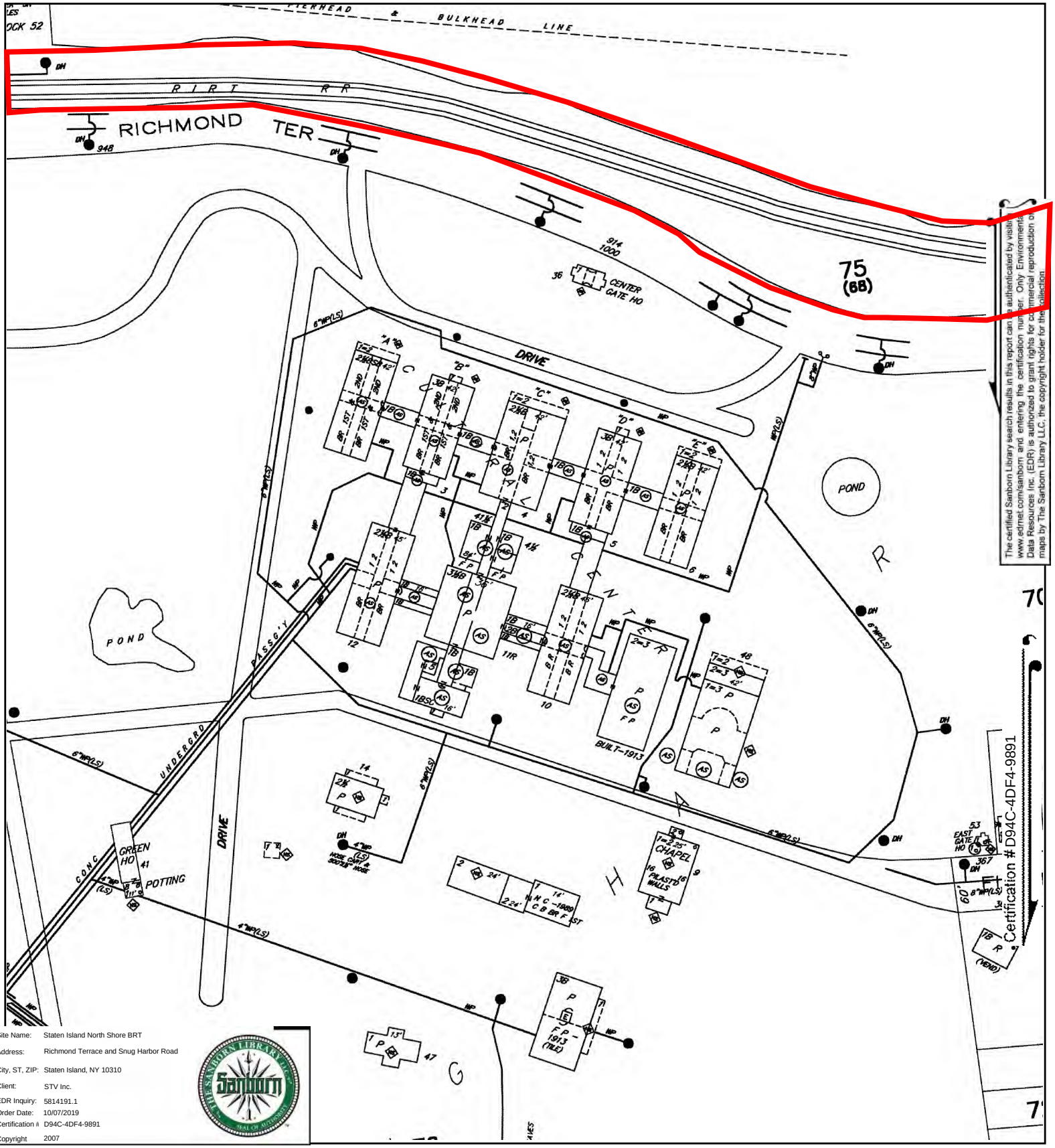

The certified Sanborn Library search results in this report can be authenticated by visiting www.edrnet.com/sanborn and entering the certification number. Only Environmental Data Resources Inc. (EDR) is authorized to grant rights for commercial reproduction of maps by The Sanborn Library LLC, the copyright holder for the collection.

Site Name:	Staten Island North Shore BRT
Address:	Richmond Terrace and Snug Harbor Road
City, ST, ZIP:	Staten Island, NY 10310
Client:	STV Inc.
EDR Inquiry:	5814191.1
Order Date:	10/07/2019
Certification #:	D94C-4DF4-9891
Copyright	2007

This Certified Sanborn Map combines the following sheets.
Outlined areas indicate map sheets within the collection.

0 Feet 150 300 600



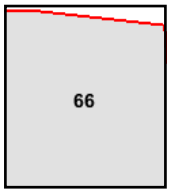

Volume 1, Sheet 66

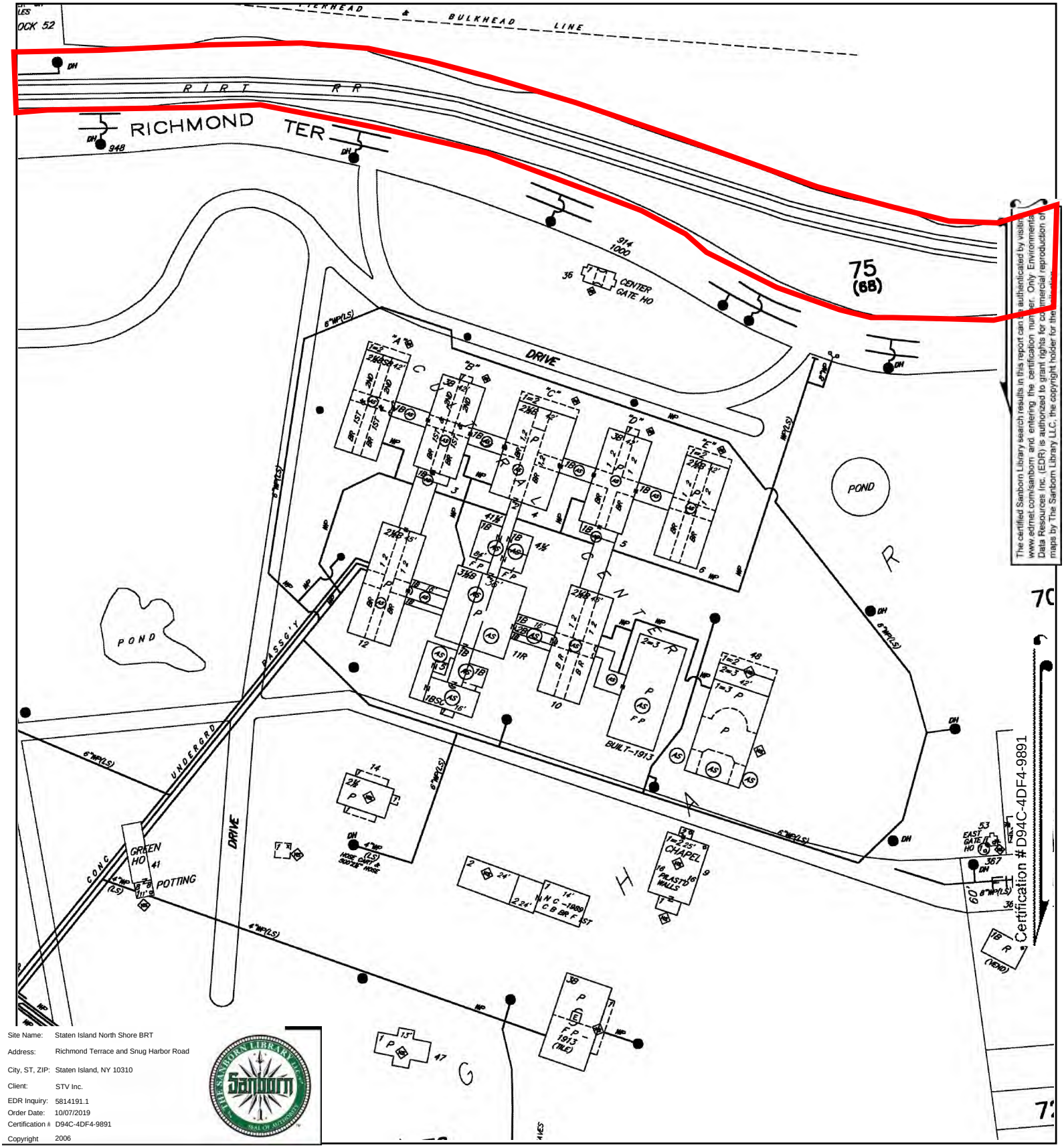

The certified Sanborn Library search results in this report can be authenticated by visiting www.edrnet.com/sanborn and entering the certification number. Only Environmental Data Resources Inc. (EDR) is authorized to grant rights for commercial reproduction of maps by The Sanborn Library LLC, the copyright holder for the

Site Name:	Staten Island North Shore BRT
Address:	Richmond Terrace and Snug Harbor Road
City, ST, ZIP:	Staten Island, NY 10310
Client:	STV Inc.
EDR Inquiry:	5814191.1
Order Date:	10/07/2019
Certification #	D94C-4DF4-9891
Copyright	2006

This Certified Sanborn Map combines the following sheets.
Outlined areas indicate map sheets within the collection.



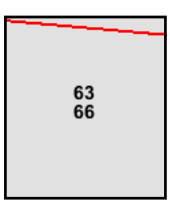

Volume 10, Sheet 63
Volume 1, Sheet 66

0 Feet 150 300 600

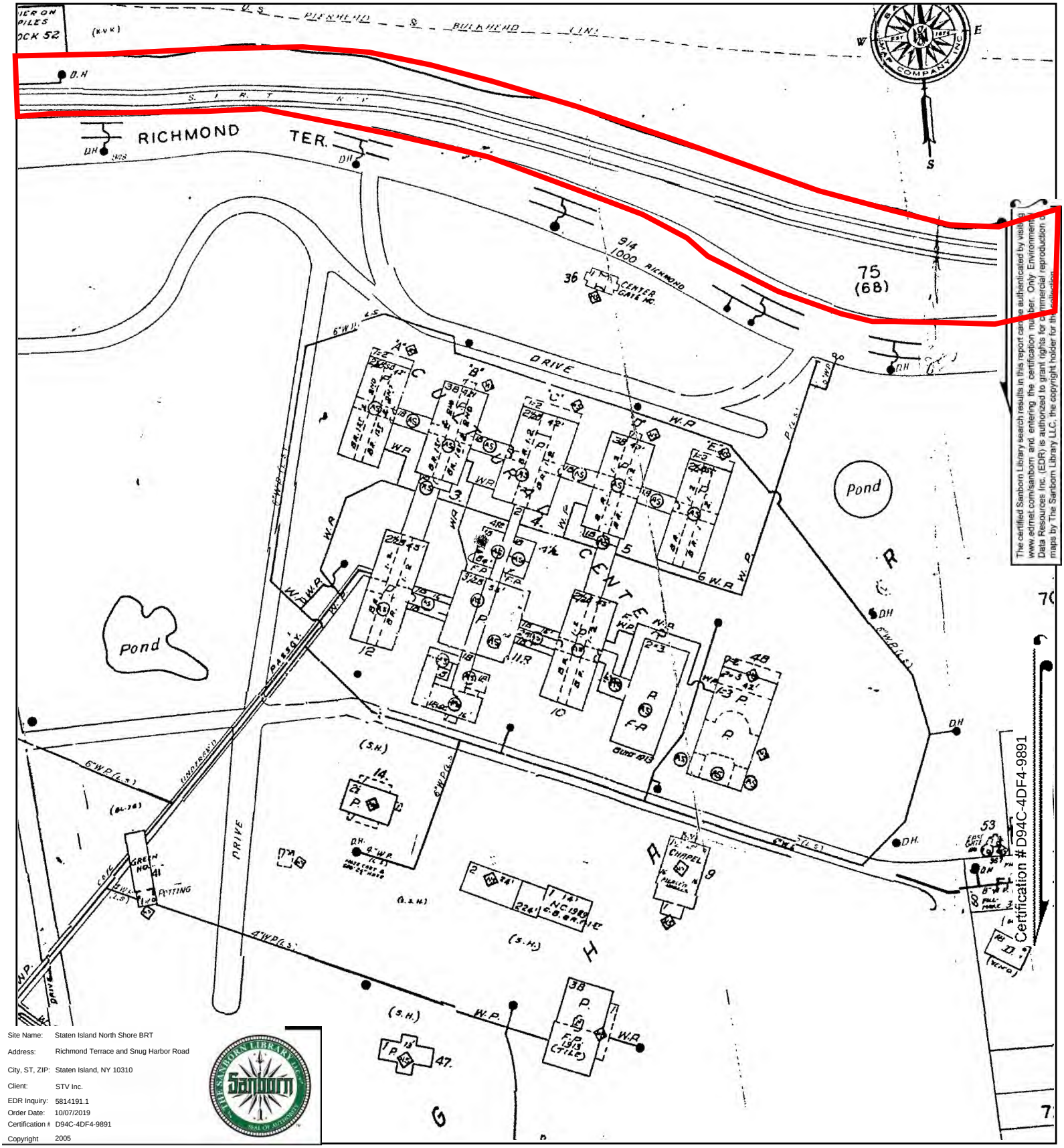

Site Name:	Staten Island North Shore BRT
Address:	Richmond Terrace and Snug Harbor Road
City, ST, ZIP:	Staten Island, NY 10310
Client:	STV Inc.
EDR Inquiry:	5814191.1
Order Date:	10/07/2019
Certification #:	D94C-4DF4-9891
Copyright	2005

This Certified Sanborn Map combines the following sheets.
Outlined areas indicate map sheets within the collection.

0 Feet 150 300 600



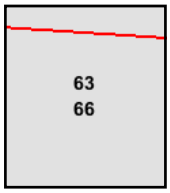

Volume 1, Sheet 66
Volume 10, Sheet 63

The certified Sanborn Library search results in this report can be authenticated by visiting www.edrnet.com/sanborn and entering the certification number. Only Environmental Data Resources Inc. (EDR) is authorized to grant rights for commercial reproduction of maps by The Sanborn Library LLC, the copyright holder for this collection.

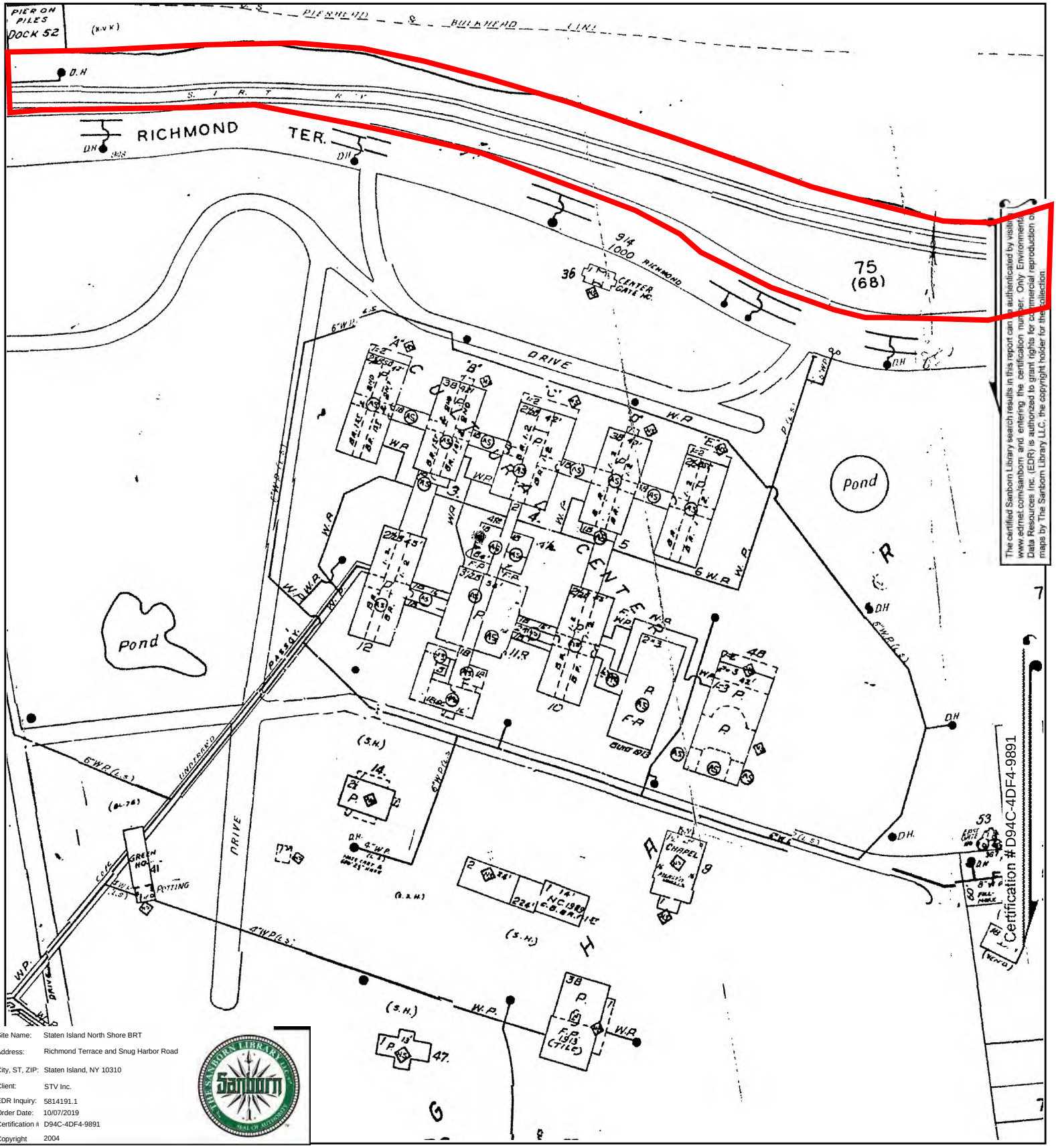

The certified Sanborn Library search results in this report can be authenticated by visiting www.edrnet.com/sanborn and entering the certification number. Only Environmental Data Resources Inc. (EDR) is authorized to grant rights for commercial reproduction of maps by The Sanborn Library LLC, the copyright holder for the collection.

Site Name:	Staten Island North Shore BRT
Address:	Richmond Terrace and Snug Harbor Road
City, ST, ZIP:	Staten Island, NY 10310
Client:	STV Inc.
EDR Inquiry:	5814191.1
Order Date:	10/07/2019
Certification #:	D94C-4DF4-9891
Copyright	2004

This Certified Sanborn Map combines the following sheets.
Outlined areas indicate map sheets within the collection.

0 Feet 150 300 600



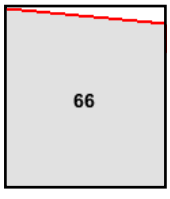

Volume 1, Sheet 66

N

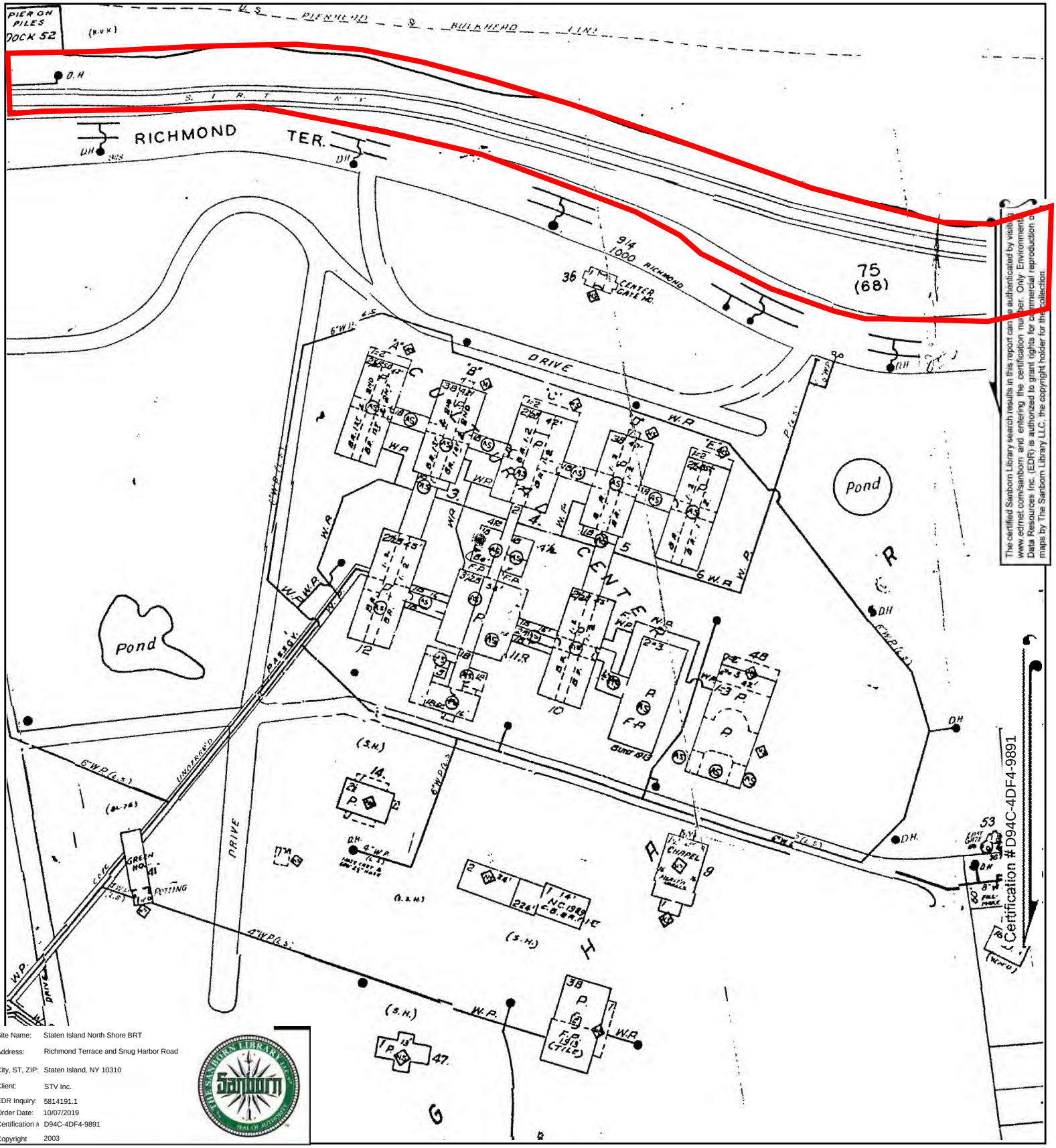

The certified Sanborn Library search results in this report can be authenticated by visiting www.edrnet.com/sanborn and entering the certification number. Only Environmental Data Resources Inc. (EDR) is authorized to grant rights for commercial reproduction of maps by The Sanborn Library LLC, the copyright holder for the collection.

Site Name:	Staten Island North Shore BRT
Address:	Richmond Terrace and Snug Harbor Road
City, ST, ZIP:	Staten Island, NY 10310
Client:	STV Inc.
EDR Inquiry:	5814191.1
Order Date:	10/07/2019
Certification #:	D94C-4DF4-9891
Copyright	2003

This Certified Sanborn Map combines the following sheets.
Outlined areas indicate map sheets within the collection.

0 Feet 150 300 600





Volume 1, Sheet 66
Volume 10, Sheet 63

N

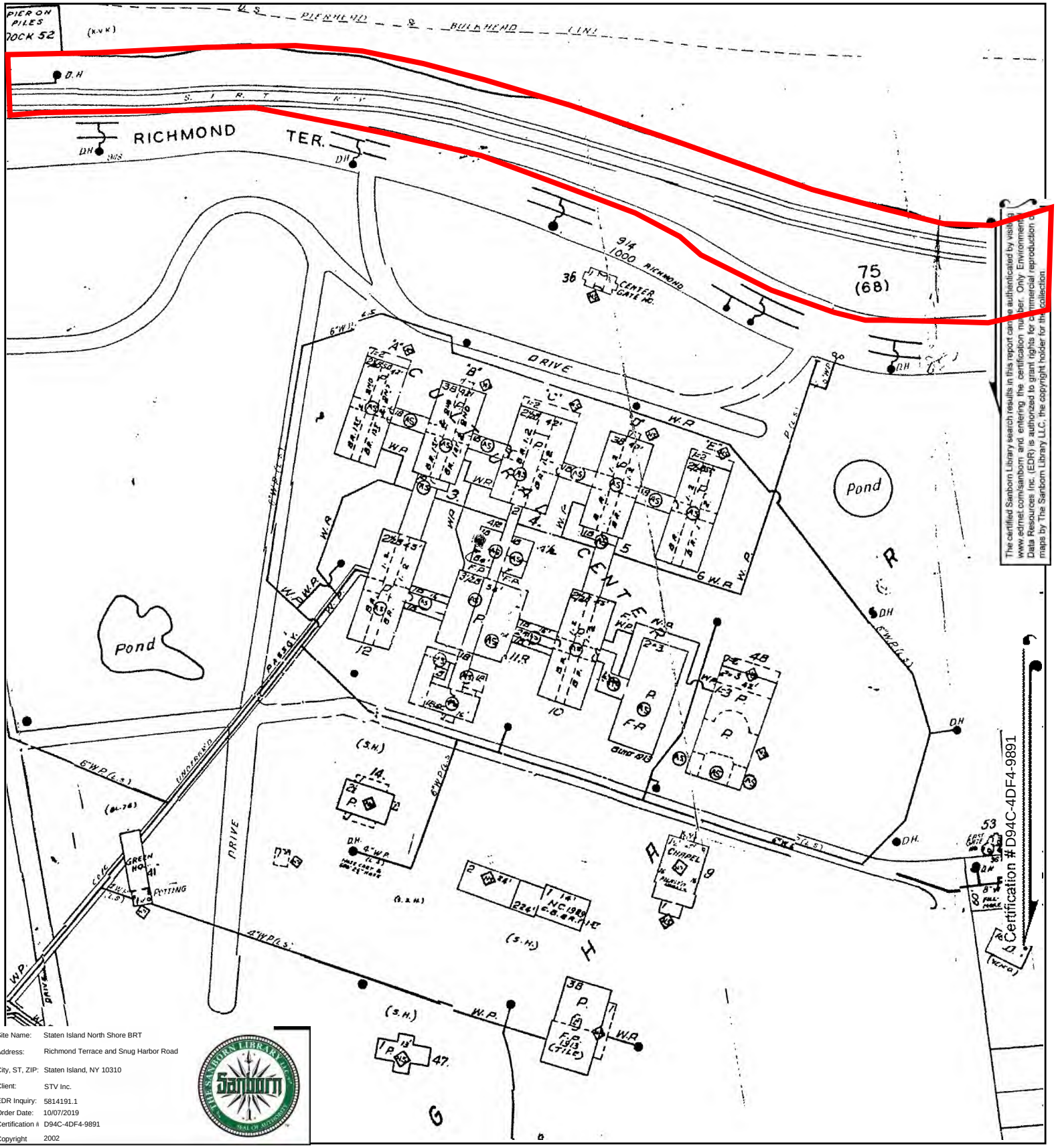

The certified Sanborn Library search results in this report can be authenticated by visiting www.edrnet.com/sanborn and entering the certification number. Only Environmental Data Resources Inc. (EDR) is authorized to grant rights for commercial reproduction of maps by The Sanborn Library LLC, the copyright holder for the collection.

Site Name:	Staten Island North Shore BRT
Address:	Richmond Terrace and Snug Harbor Road
City, ST, ZIP:	Staten Island, NY 10310
Client:	STV Inc.
EDR Inquiry:	5814191.1
Order Date:	10/07/2019
Certification #:	D94C-4DF4-9891
Copyright	2002

This Certified Sanborn Map combines the following sheets.
Outlined areas indicate map sheets within the collection.

0 Feet 150 300 600



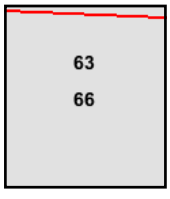

Volume 10, Sheet 63
Volume 1, Sheet 66

N

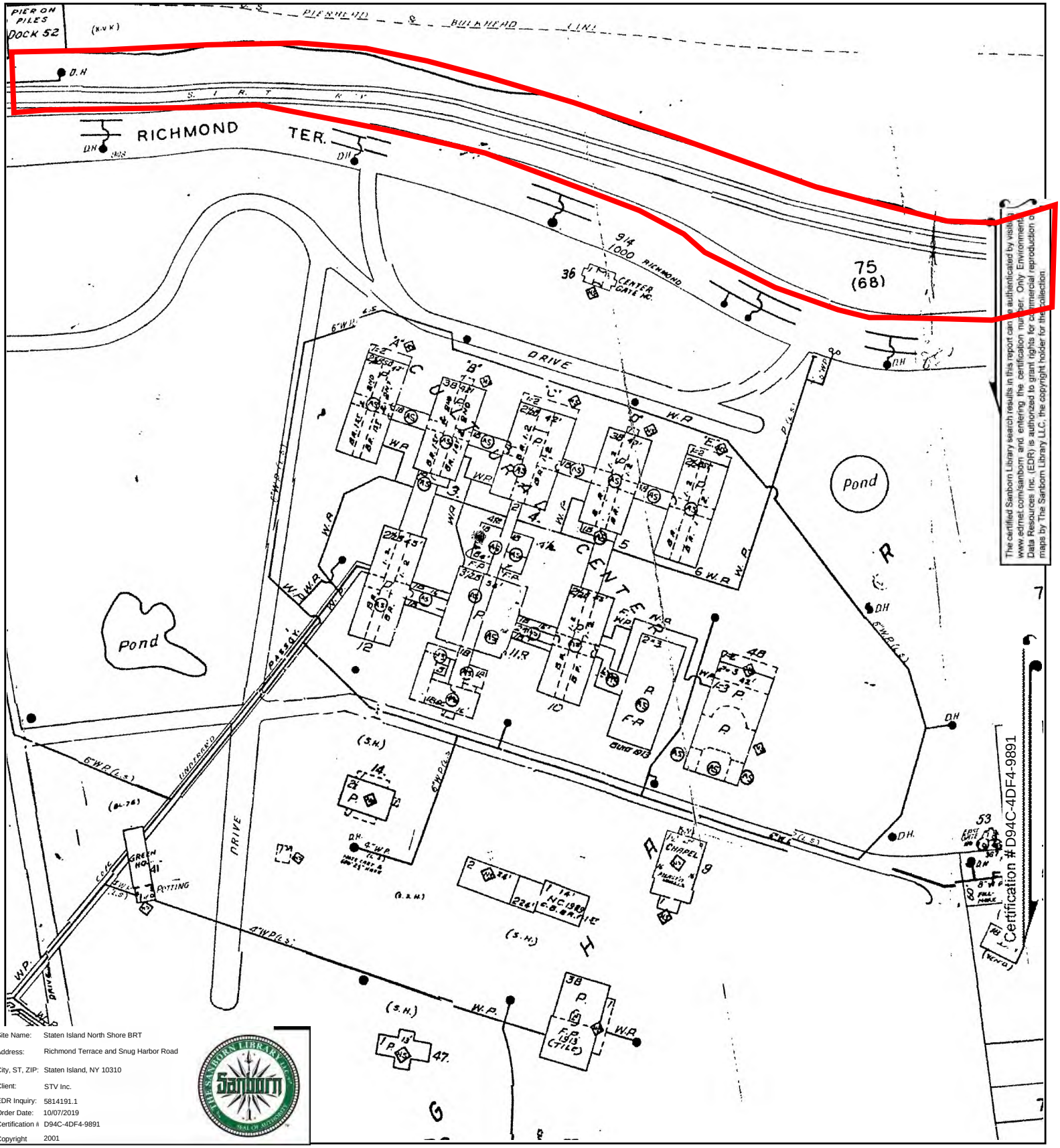

The certified Sanborn Library search results in this report can be authenticated by visiting www.edrnet.com/sanborn and entering the certification number. Only Environmental Data Resources Inc. (EDR) is authorized to grant rights for commercial reproduction of maps by The Sanborn Library LLC, the copyright holder for the collection.

Site Name:	Staten Island North Shore BRT
Address:	Richmond Terrace and Snug Harbor Road
City, ST, ZIP:	Staten Island, NY 10310
Client:	STV Inc.
EDR Inquiry:	5814191.1
Order Date:	10/07/2019
Certification #:	D94C-4DF4-9891
Copyright	2001

This Certified Sanborn Map combines the following sheets.
Outlined areas indicate map sheets within the collection.

0 Feet 150 300 600



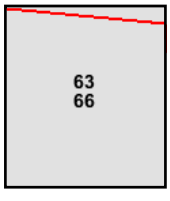

Volume 1, Sheet 66
Volume 10, Sheet 63

N

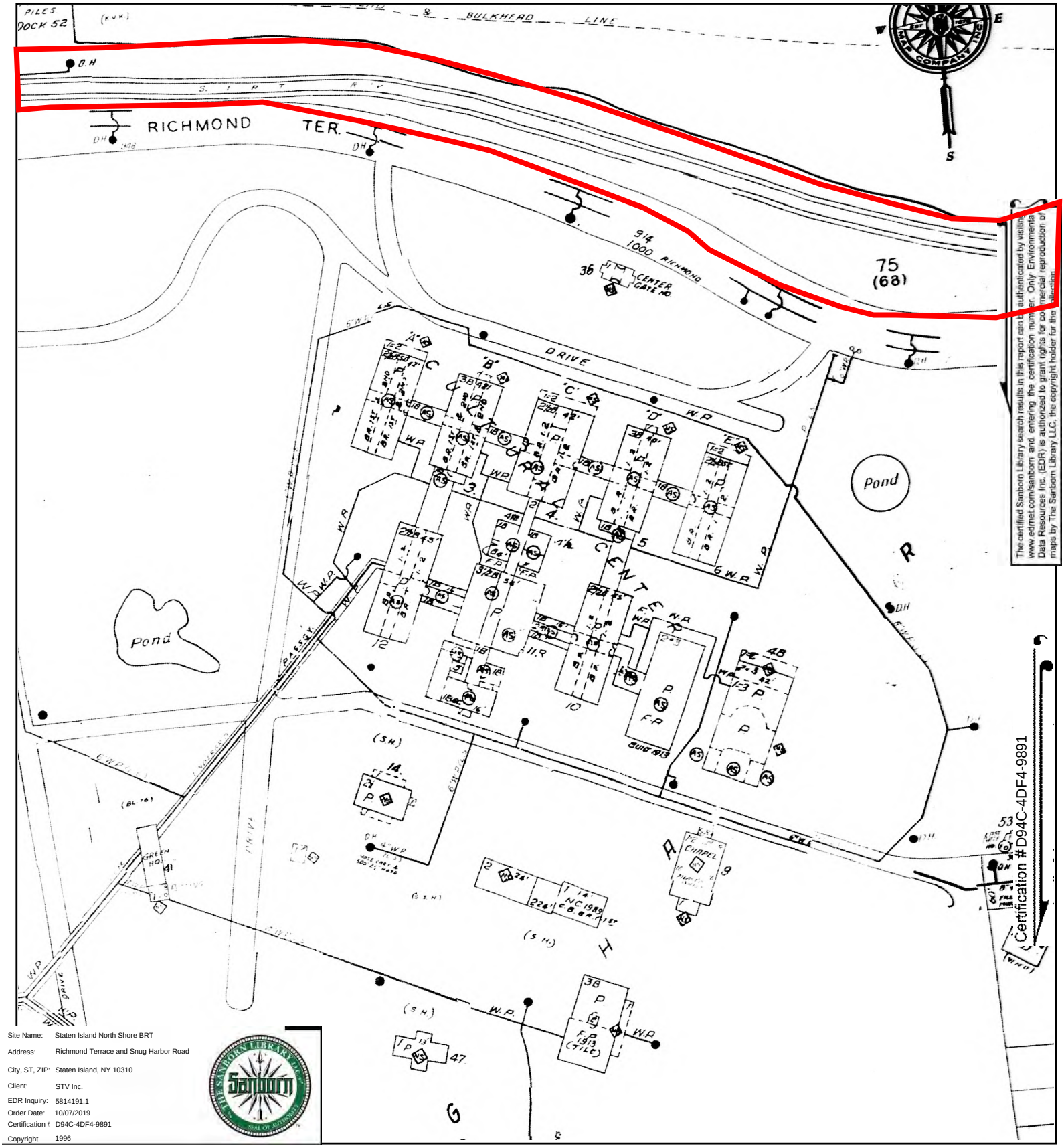

Site Name:	Staten Island North Shore BRT
Address:	Richmond Terrace and Snug Harbor Road
City, ST, ZIP:	Staten Island, NY 10310
Client:	STV Inc.
EDR Inquiry:	5814191.1
Order Date:	10/07/2019
Certification #:	D94C-4DF4-9891
Copyright	1996

This Certified Sanborn Map combines the following sheets.
Outlined areas indicate map sheets within the collection.

0 Feet 150 300 600





Volume 1, Sheet 66

The certified Sanborn Library search results in this report can be authenticated by visiting www.edrnet.com/sanborn, and entering the certification number. Only Environmental Data Resources Inc. (EDR) is authorized to grant rights for commercial reproduction of maps by The Sanborn Library LLC, the copyright holder for the collection.

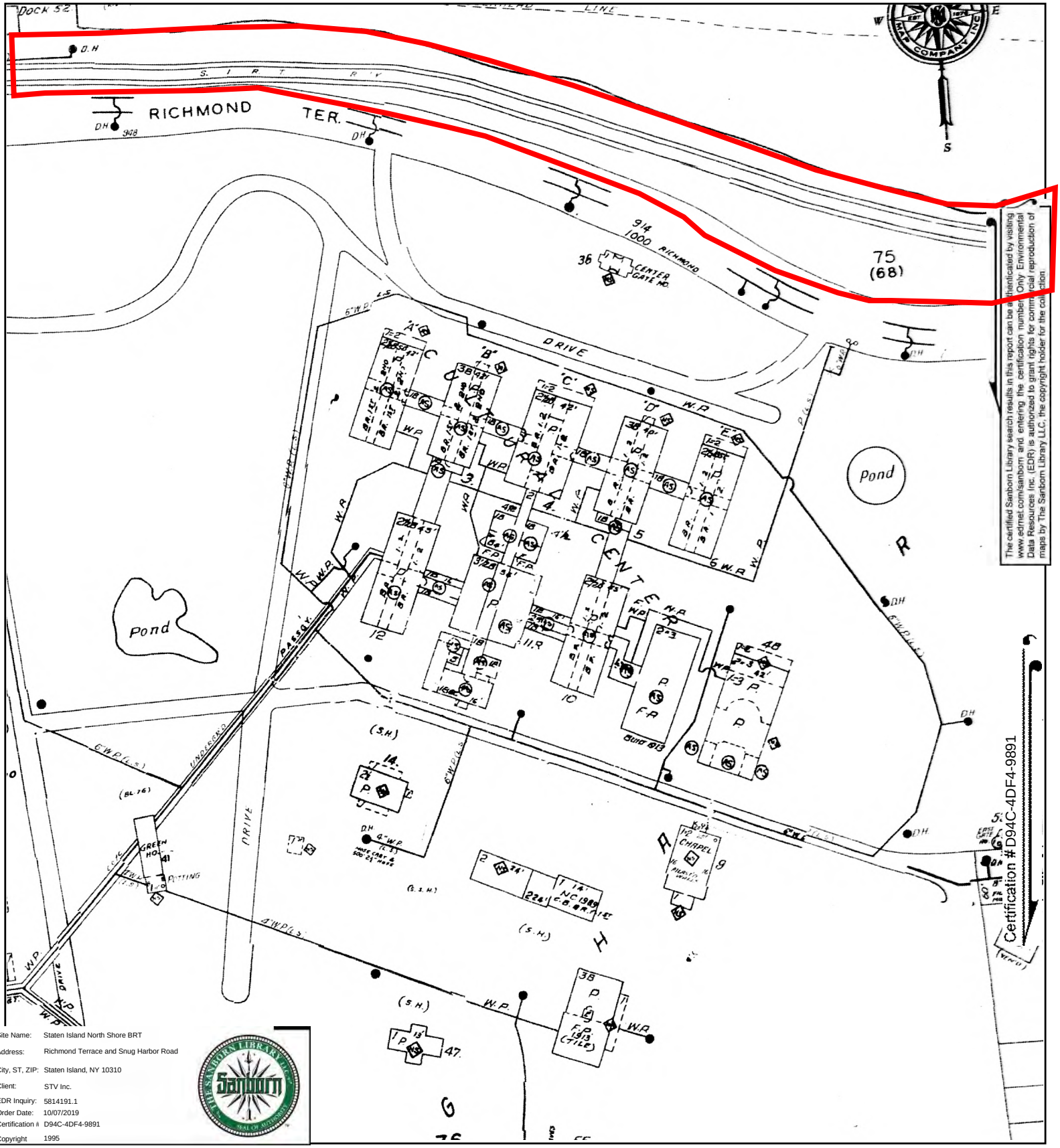

The certified Sanborn Library search results in this report can be authenticated by visiting www.edrnet.com/sanborn, and entering the certification number. Only Environmental Data Resources Inc. (EDR) is authorized to grant rights for commercial reproduction of maps by The Sanborn Library LLC, the copyright holder for the collection.

Site Name:	Staten Island North Shore BRT
Address:	Richmond Terrace and Snug Harbor Road
City, ST, ZIP:	Staten Island, NY 10310
Client:	STV Inc.
EDR Inquiry:	5814191.1
Order Date:	10/07/2019
Certification #:	D94C-4DF4-9891
Copyright	1995

This Certified Sanborn Map combines the following sheets.
Outlined areas indicate map sheets within the collection.

0 Feet 150 300 600



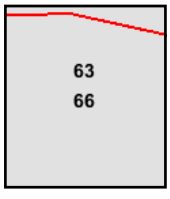

Volume 10, Sheet 63
Volume 1, Sheet 66

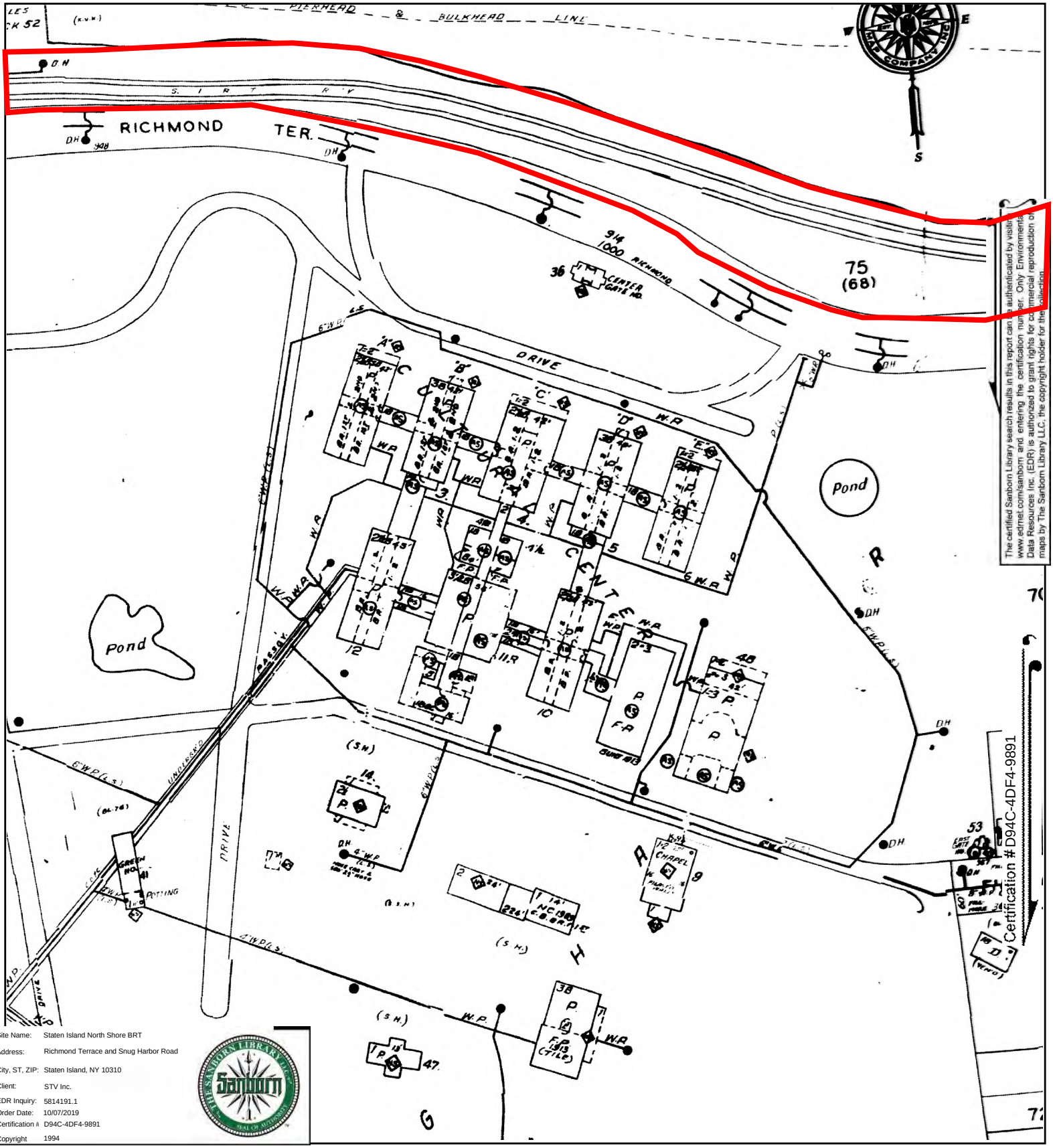

The certified Sanborn Library search results in this report can be authenticated by visiting www.edrnet.com/sanborn and entering the certification number. Only Environmental Data Resources Inc. (EDR) is authorized to grant rights for commercial reproduction of maps by The Sanborn Library LLC, the copyright holder for the collection.

Site Name:	Staten Island North Shore BRT
Address:	Richmond Terrace and Snug Harbor Road
City, ST, ZIP:	Staten Island, NY 10310
Client:	STV Inc.
EDR Inquiry:	5814191.1
Order Date:	10/07/2019
Certification #:	D94C-4DF4-9891
Copyright	1994

This Certified Sanborn Map combines the following sheets.
Outlined areas indicate map sheets within the collection.



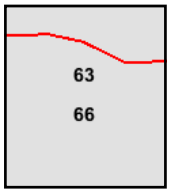

Volume 1, Sheet 66
Volume 10, Sheet 63
Volume 10, Sheet 63
Volume 10, Sheet 63

0 Feet 150 300 600

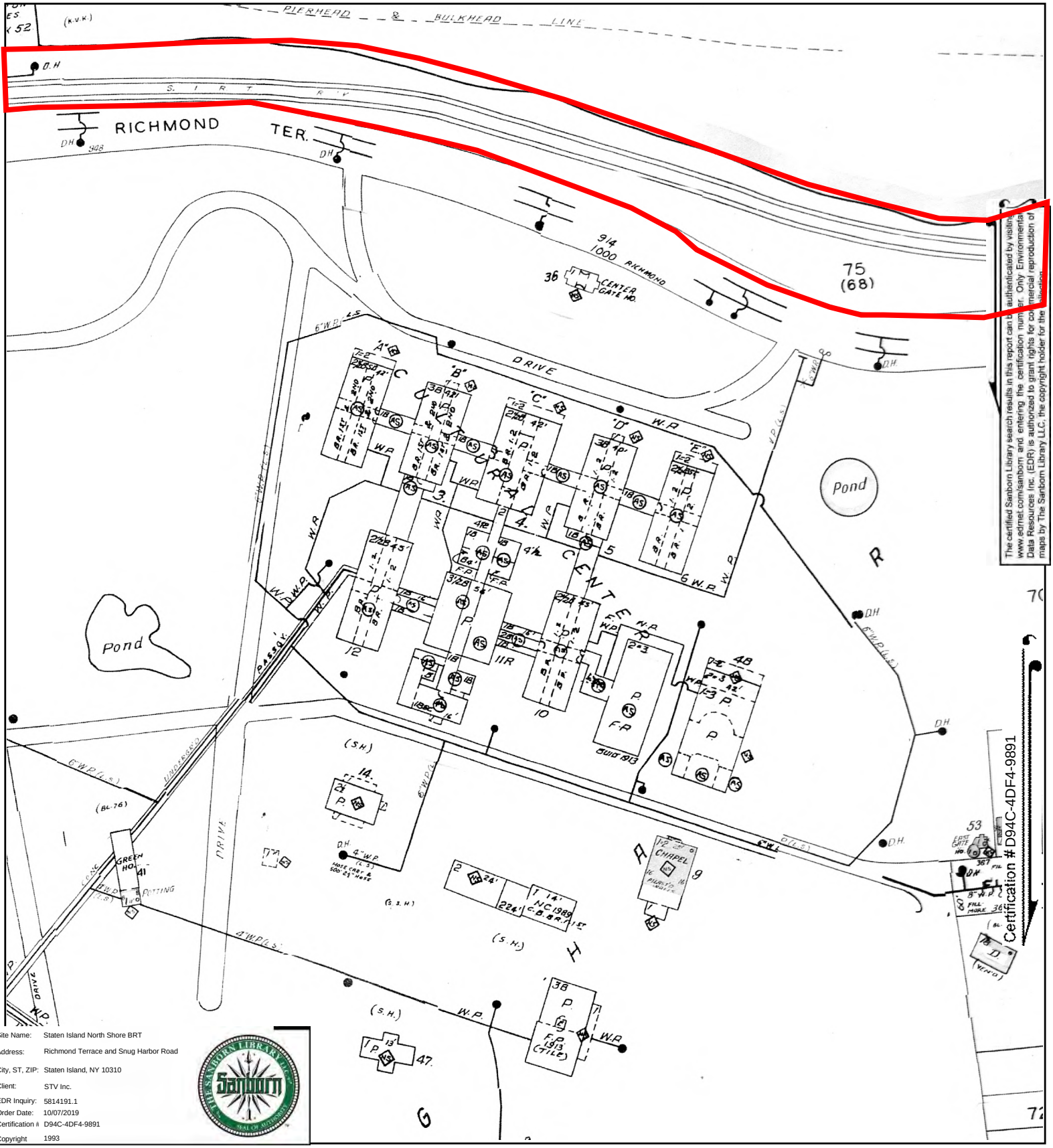

The certified Sanborn Library search results in this report can be authenticated by visiting www.edrnet.com/sanborn and entering the certification number. Only Environmental Data Resources Inc. (EDR) is authorized to grant rights for commercial reproduction of maps by The Sanborn Library LLC, the copyright holder for the

Site Name:	Staten Island North Shore BRT
Address:	Richmond Terrace and Snug Harbor Road
City, ST, ZIP:	Staten Island, NY 10310
Client:	STV Inc.
EDR Inquiry:	5814191.1
Order Date:	10/07/2019
Certification #:	D94C-4DF4-9891
Copyright	1993

This Certified Sanborn Map combines the following sheets.
Outlined areas indicate map sheets within the collection.

0 Feet 150 300 600



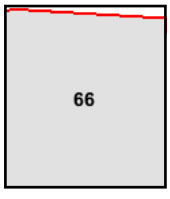

Volume 1, Sheet 66

N

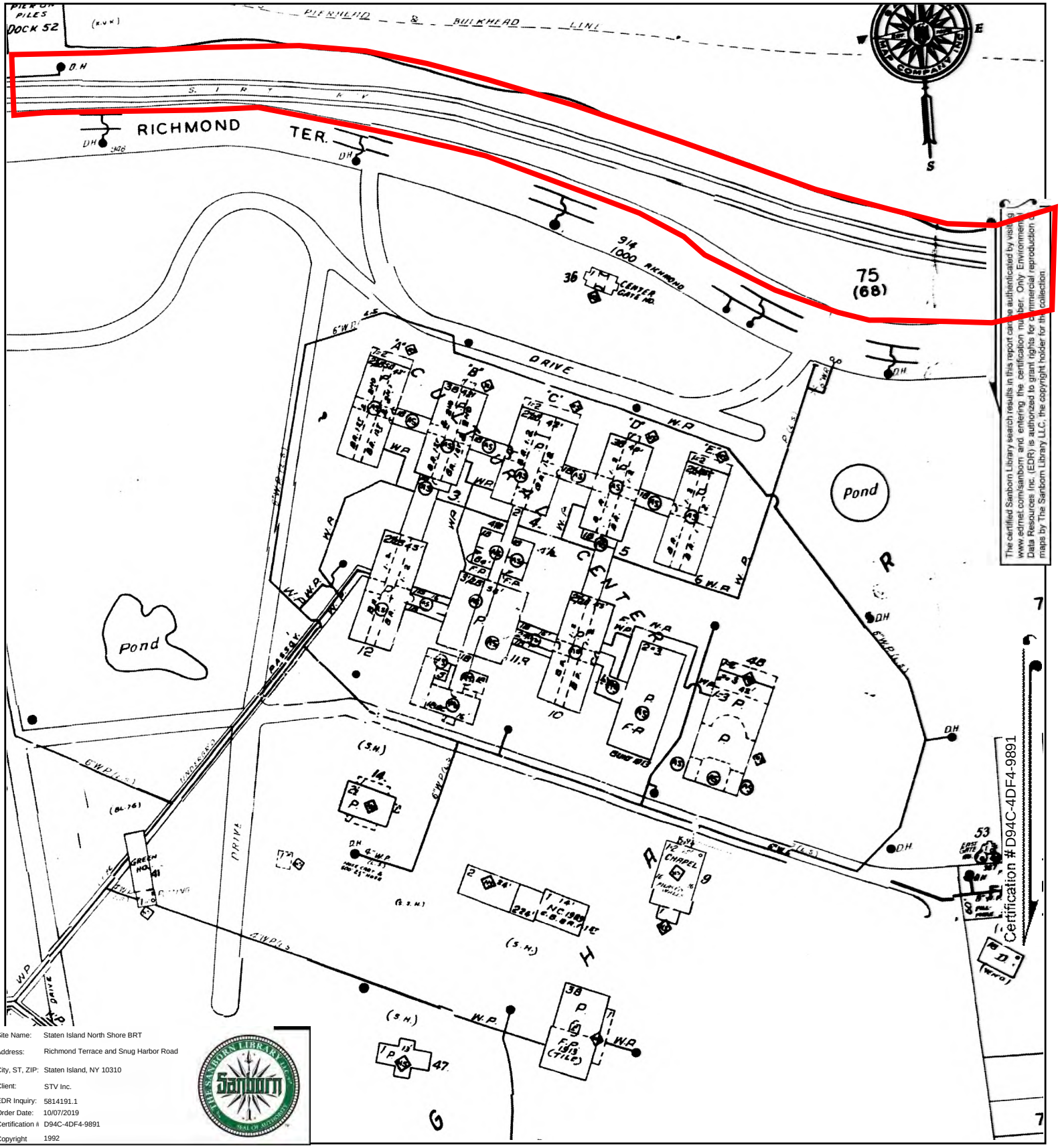

Site Name:	Staten Island North Shore BRT
Address:	Richmond Terrace and Snug Harbor Road
City, ST, ZIP:	Staten Island, NY 10310
Client:	STV Inc.
EDR Inquiry:	5814191.1
Order Date:	10/07/2019
Certification #:	D94C-4DF4-9891
Copyright	1992

This Certified Sanborn Map combines the following sheets.
Outlined areas indicate map sheets within the collection.

0 Feet 150 300 600



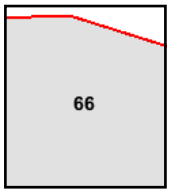

Volume 1, Sheet 66

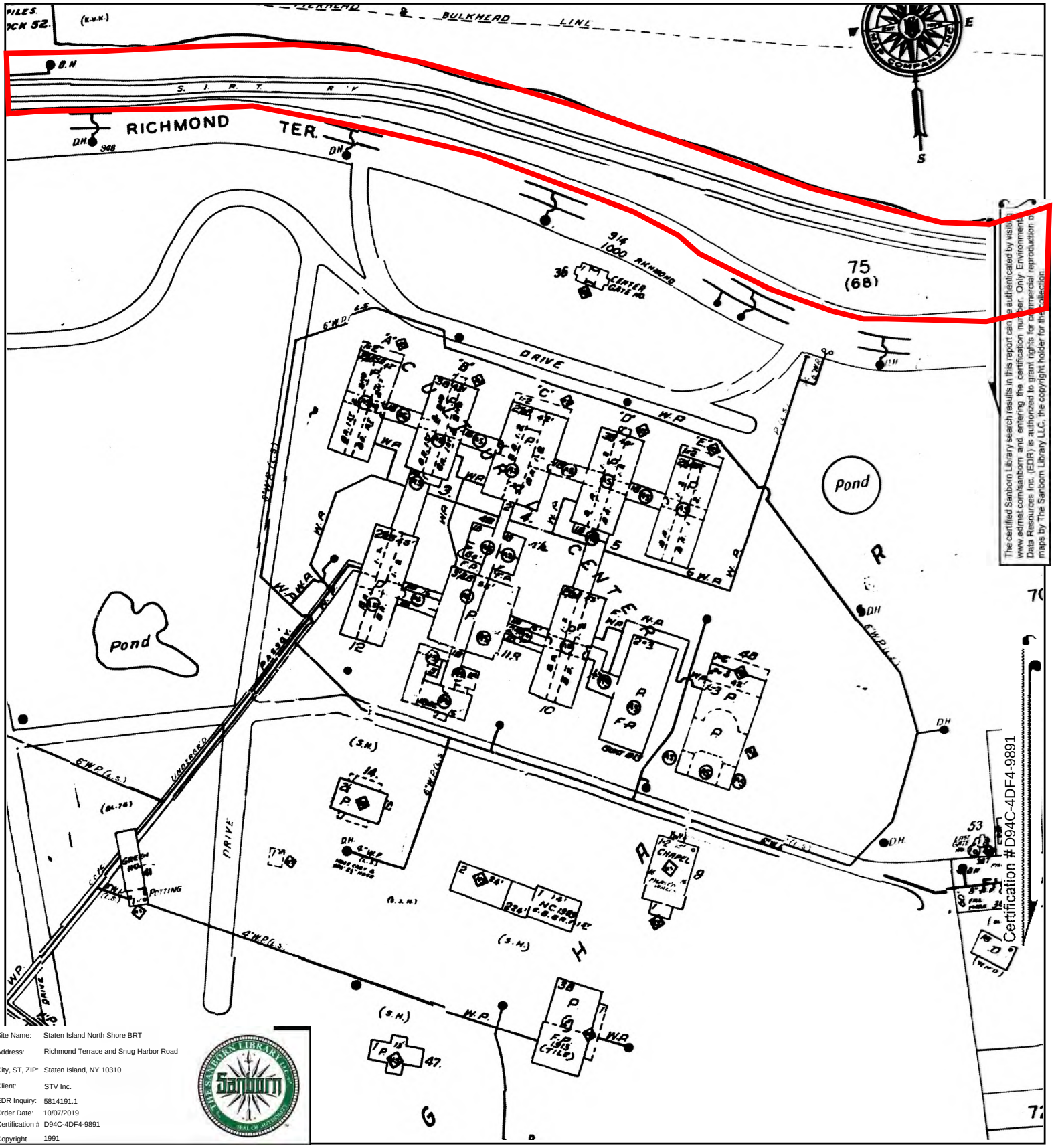

The certified Sanborn Library search results in this report can be authenticated by visiting www.edrnet.com/sanborn and entering the certification number. Only Environmental Data Resources Inc. (EDR) is authorized to grant rights for commercial reproduction of maps by The Sanborn Library LLC, the copyright holder for the collection.

Site Name:	Staten Island North Shore BRT
Address:	Richmond Terrace and Snug Harbor Road
City, ST, ZIP:	Staten Island, NY 10310
Client:	STV Inc.
EDR Inquiry:	5814191.1
Order Date:	10/07/2019
Certification #	D94C-4DF4-9891
Copyright	1991

This Certified Sanborn Map combines the following sheets.
Outlined areas indicate map sheets within the collection.

0 Feet 150 300 600





Volume 10, Sheet 63
Volume 1, Sheet 66

N

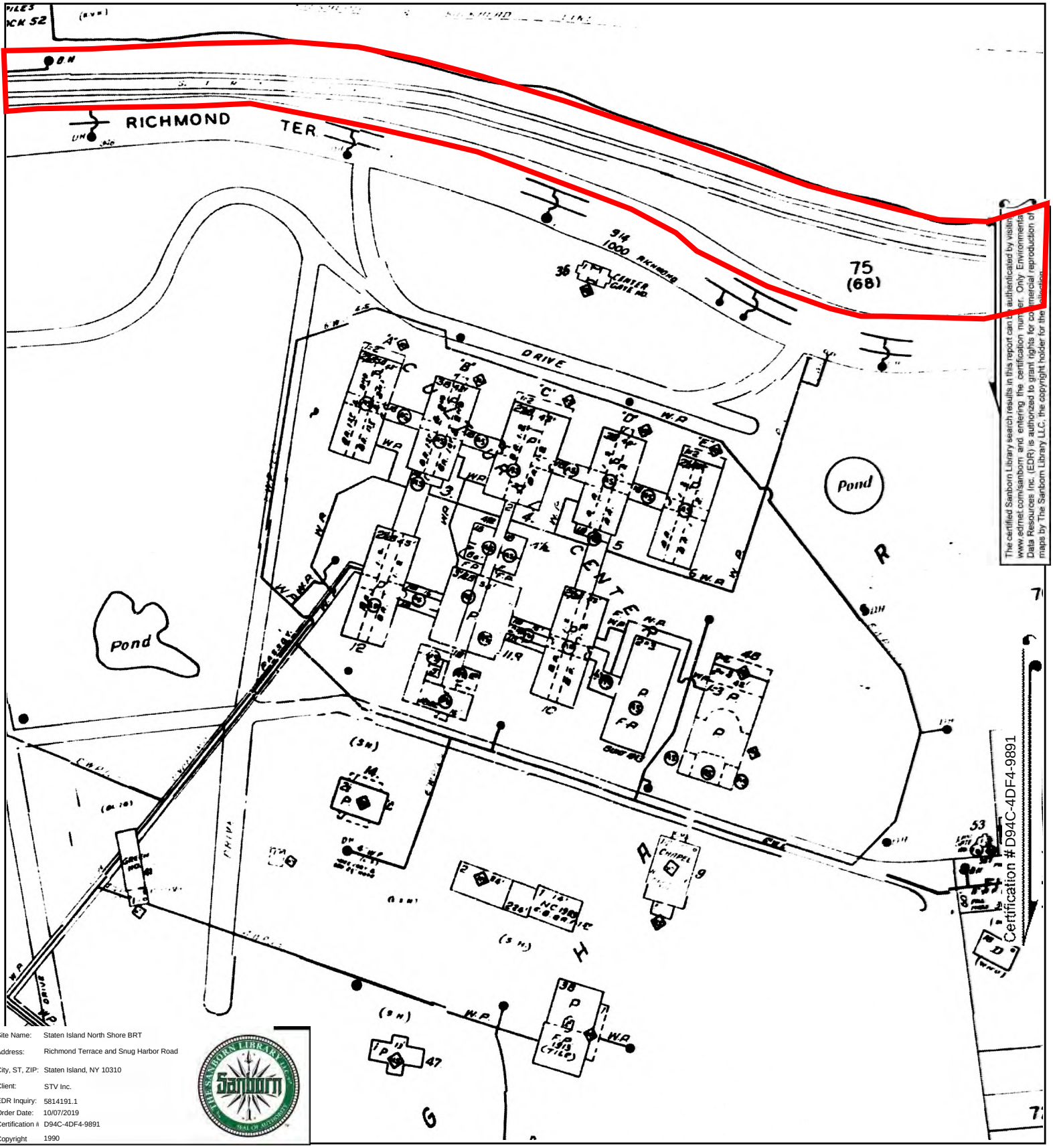

The certified Sanborn Library search results in this report can be authenticated by visiting www.edrnet.com/sanborn and entering the certification number. Only Environmental Data Resources Inc. (EDR) is authorized to grant rights for commercial reproduction of maps by The Sanborn Library LLC, the copyright holder for the

Site Name: Staten Island North Shore BRT
Address: Richmond Terrace and Snug Harbor Road
City, ST, ZIP: Staten Island, NY 10310
Client: STV Inc.
EDR Inquiry: 5814191.1
Order Date: 10/07/2019
Certification #: D94C-4DF4-9891
Copyright: 1990

This Certified Sanborn Map combines the following sheets.
Outlined areas indicate map sheets within the collection.

0 Feet 150 300 600



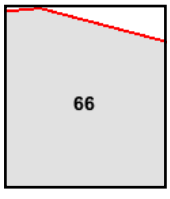

Volume 1, Sheet 66

N

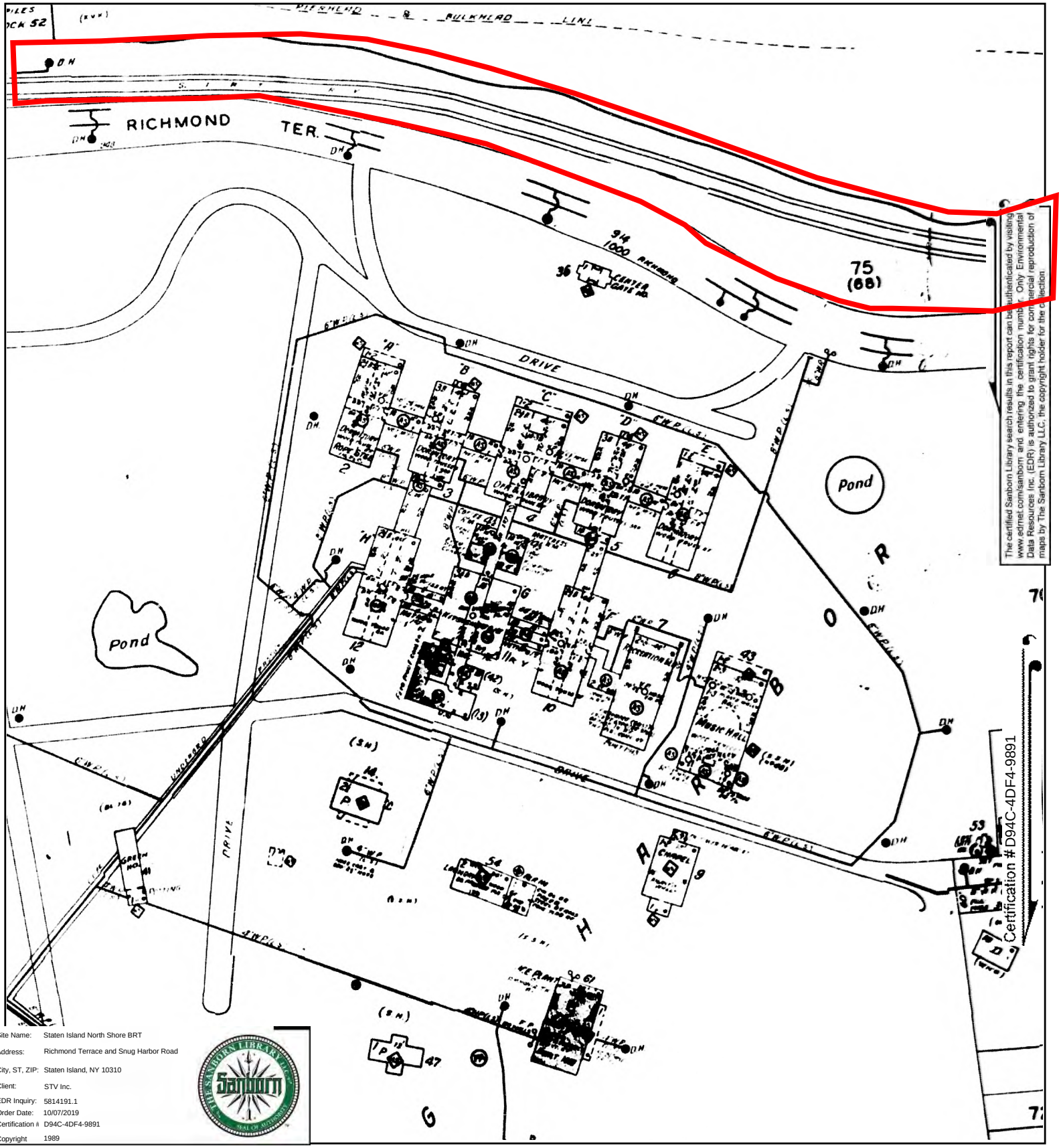

Site Name:	Staten Island North Shore BRT
Address:	Richmond Terrace and Snug Harbor Road
City, ST, ZIP:	Staten Island, NY 10310
Client:	STV Inc.
EDR Inquiry:	5814191.1
Order Date:	10/07/2019
Certification #:	D94C-4DF4-9891
Copyright	1989

This Certified Sanborn Map combines the following sheets.
Outlined areas indicate map sheets within the collection.

0 Feet 150 300 600



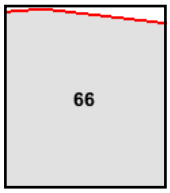

Volume 1, Sheet 66

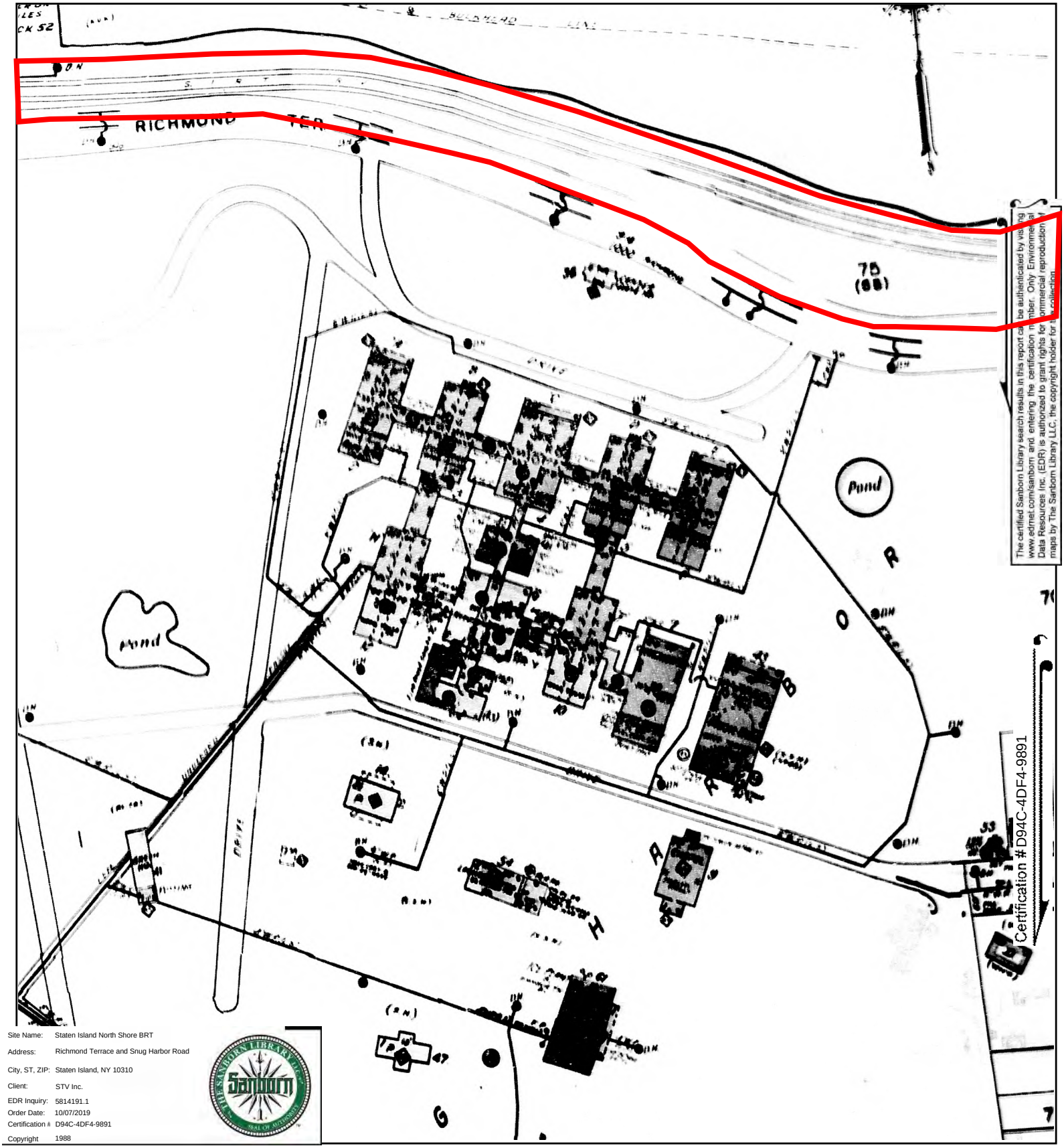

The certified Sanborn Library search results in this report can be authenticated by visiting www.edrnet.com/sanborn and entering the certification number. Only Environmental Data Resources Inc. (EDR) is authorized to grant rights for commercial reproduction of maps by The Sanborn Library LLC, the copyright holder for the collection.

Site Name: Staten Island North Shore BRT
Address: Richmond Terrace and Snug Harbor Road
City, ST, ZIP: Staten Island, NY 10310
Client: STV Inc.
EDR Inquiry: 5814191.1
Order Date: 10/07/2019
Certification #: D94C-4DF4-9891
Copyright: 1988

This Certified Sanborn Map combines the following sheets.
Outlined areas indicate map sheets within the collection.

0 Feet 150 300 600



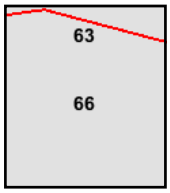

Volume 1, Sheet 66
Volume 10, Sheet 63

N

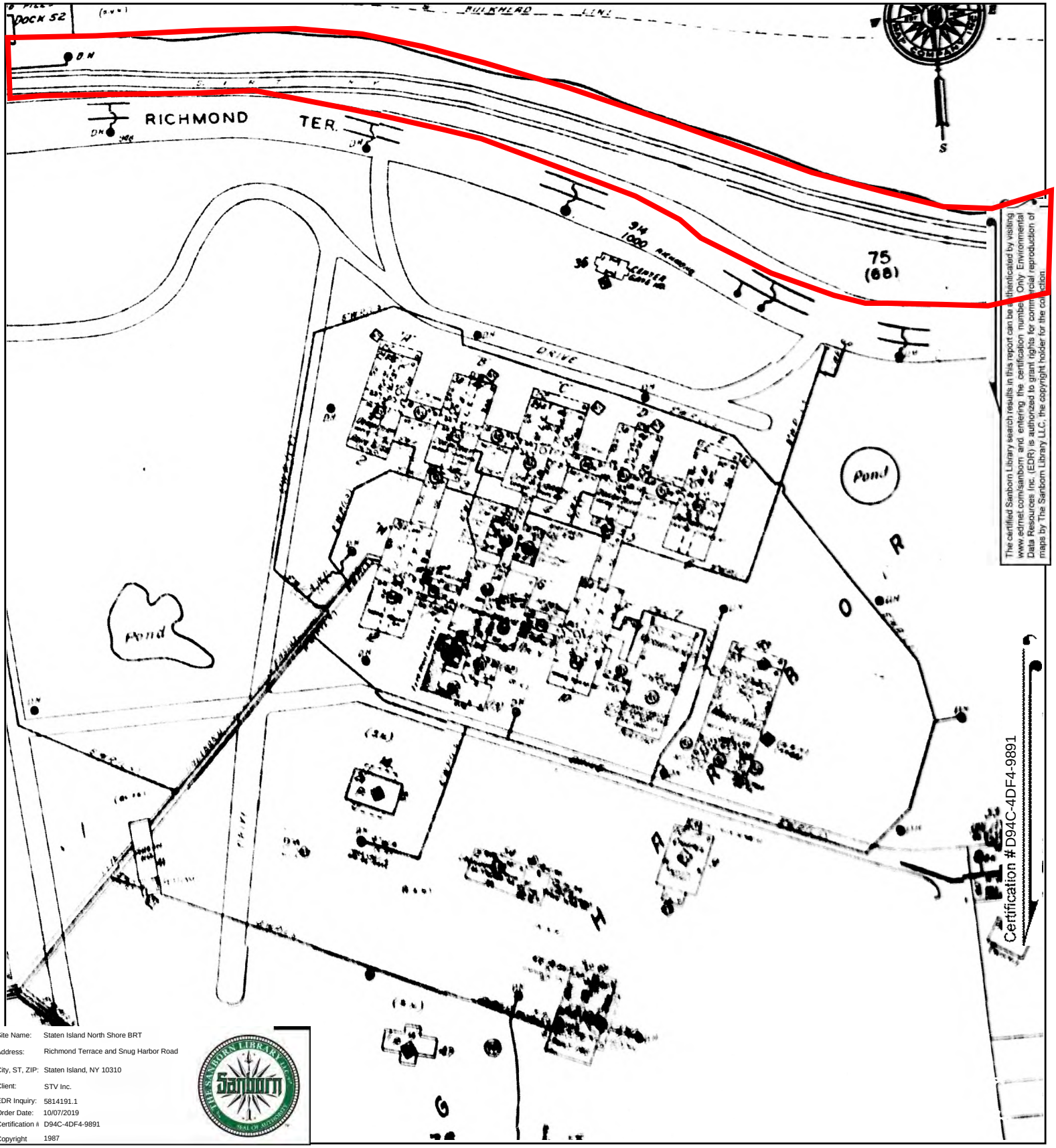

The certified Sanborn Library search results in this report can be authenticated by visiting www.edrnet.com/sanborn and entering the certification number. Only Environmental Data Resources Inc. (EDR) is authorized to grant rights for commercial reproduction of maps by The Sanborn Library LLC, the copyright holder for the collection.

Site Name: Staten Island North Shore BRT
Address: Richmond Terrace and Snug Harbor Road
City, ST, ZIP: Staten Island, NY 10310
Client: STV Inc.
EDR Inquiry: 5814191.1
Order Date: 10/07/2019
Certification #: D94C-4DF4-9891
Copyright: 1987

This Certified Sanborn Map combines the following sheets.
Outlined areas indicate map sheets within the collection.

0 Feet 150 300 600



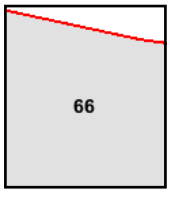

Volume 1, Sheet 66



The certified Sanborn Library search results in this report can be authenticated by visiting www.edrnet.com/sanborn and entering the certification number. Only Environmental Data Resources Inc. (EDR) is authorized to grant rights for commercial reproduction of maps by The Sanborn Library LLC, the copyright holder for the collection.

Site Name: Staten Island North Shore BRT
Address: Richmond Terrace and Snug Harbor Road
City, ST, ZIP: Staten Island, NY 10310
Client: STV Inc.
EDR Inquiry: 5814191.1
Order Date: 10/07/2019
Certification #: D94C-4DF4-9891
Copyright: 1986

This Certified Sanborn Map combines the following sheets.
Outlined areas indicate map sheets within the collection.

0 Feet 150 300 600



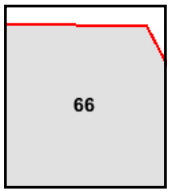

Volume 1, Sheet 66

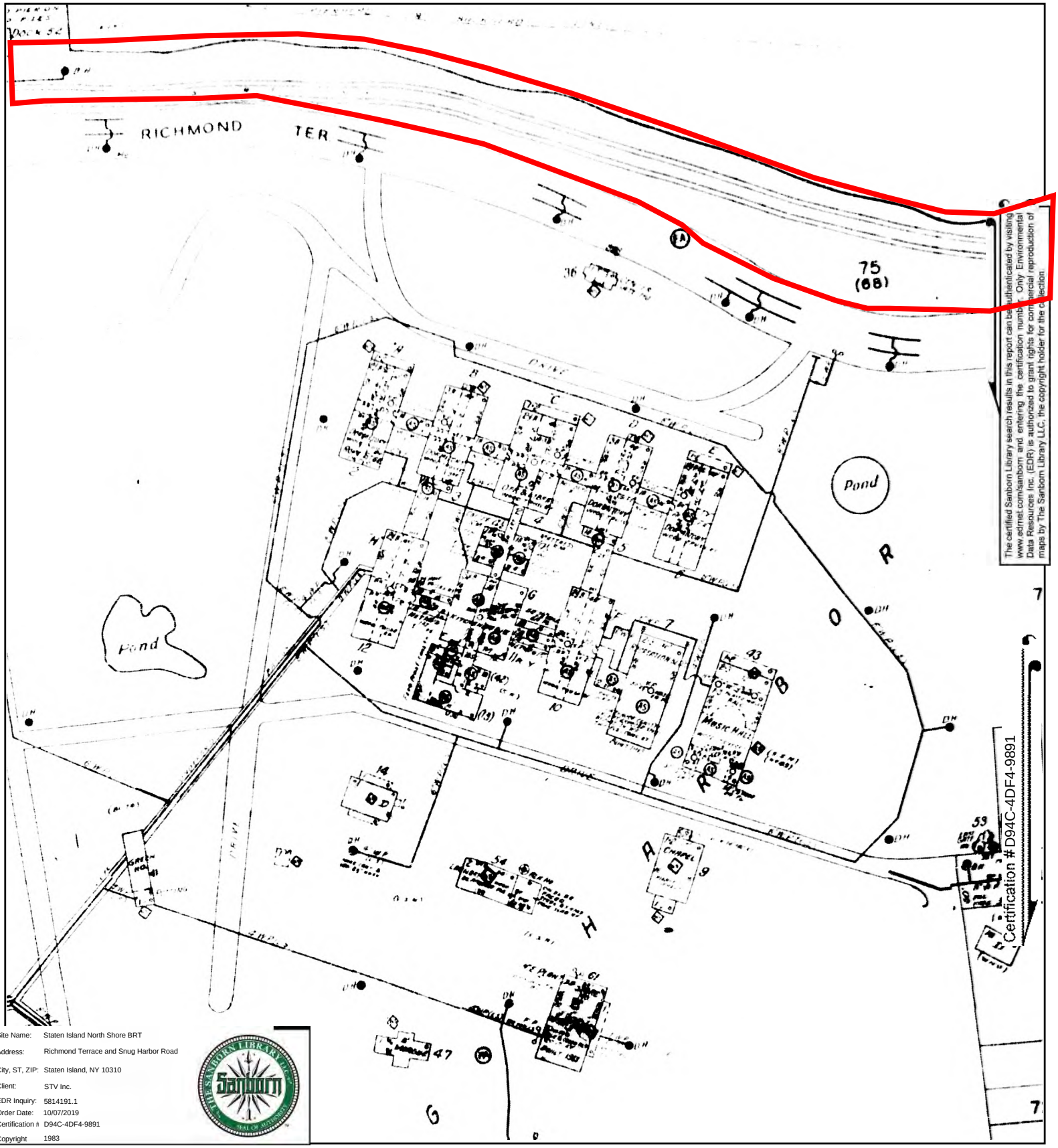

The certified Sanborn Library search results in this report can be authenticated by visiting www.edrnet.com/sanborn and entering the certification number. Only Environmental Data Resources Inc. (EDR) is authorized to grant rights for commercial reproduction of maps by The Sanborn Library LLC, the copyright holder for the collection.

Site Name: Staten Island North Shore BRT
Address: Richmond Terrace and Snug Harbor Road
City, ST, ZIP: Staten Island, NY 10310
Client: STV Inc.
EDR Inquiry: 5814191.1
Order Date: 10/07/2019
Certification #: D94C-4DF4-9891
Copyright: 1983

This Certified Sanborn Map combines the following sheets.
Outlined areas indicate map sheets within the collection.

0 Feet 150 300 600



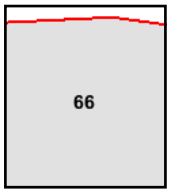

Volume 1, Sheet 66

N

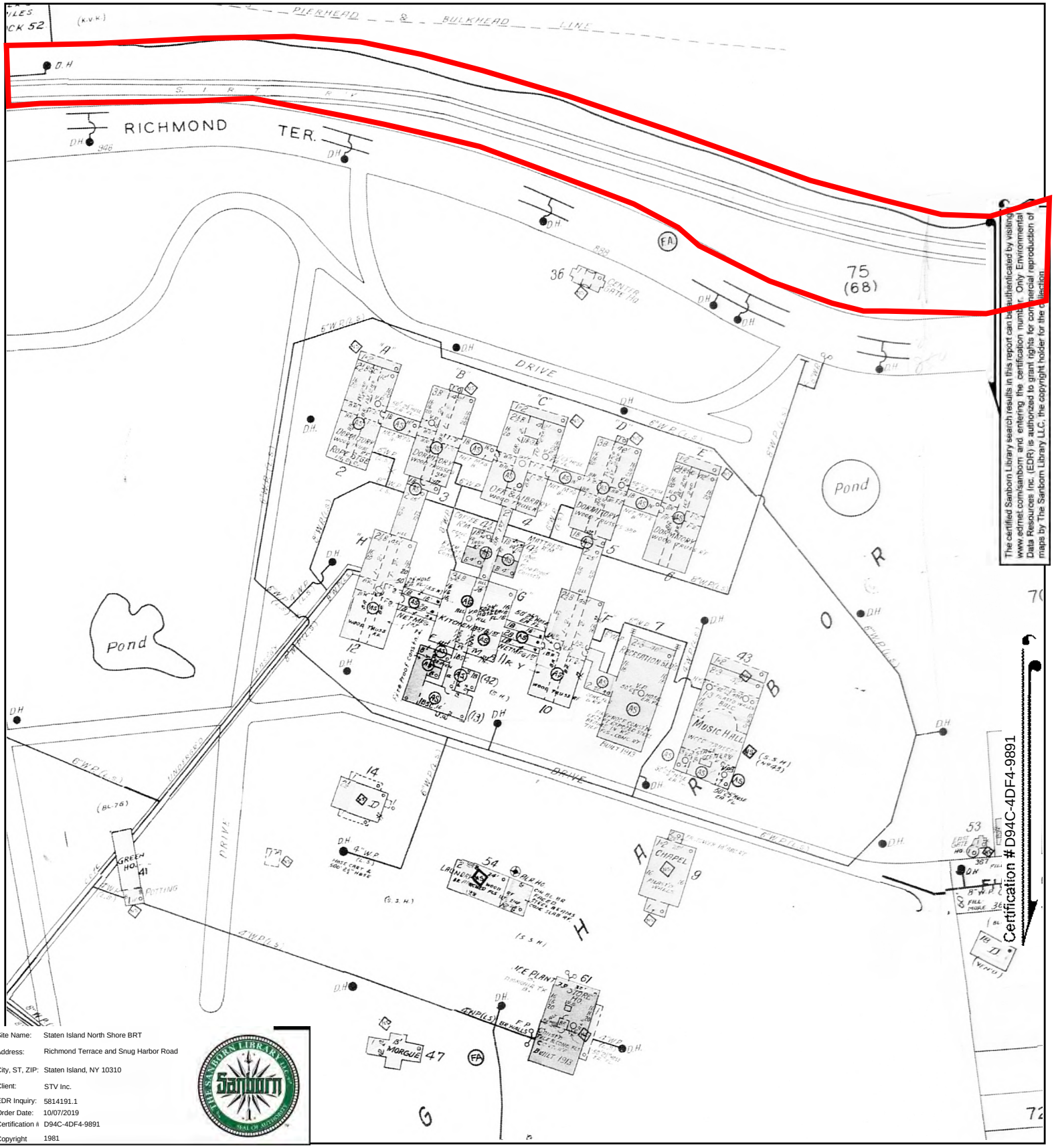

The certified Sanborn Library search results in this report can be authenticated by visiting www.edrnet.com/sanborn and entering the certification number. Only Environmental Data Resources Inc. (EDR) is authorized to grant rights for commercial reproduction of maps by The Sanborn Library LLC, the copyright holder for the collection.

Site Name:	Staten Island North Shore BRT
Address:	Richmond Terrace and Snug Harbor Road
City, ST, ZIP:	Staten Island, NY 10310
Client:	STV Inc.
EDR Inquiry:	5814191.1
Order Date:	10/07/2019
Certification #	D94C-4DF4-9891
Copyright	1981

This Certified Sanborn Map combines the following sheets.
Outlined areas indicate map sheets within the collection.

0 Feet 150 300 600





Volume 1, Sheet 66

N

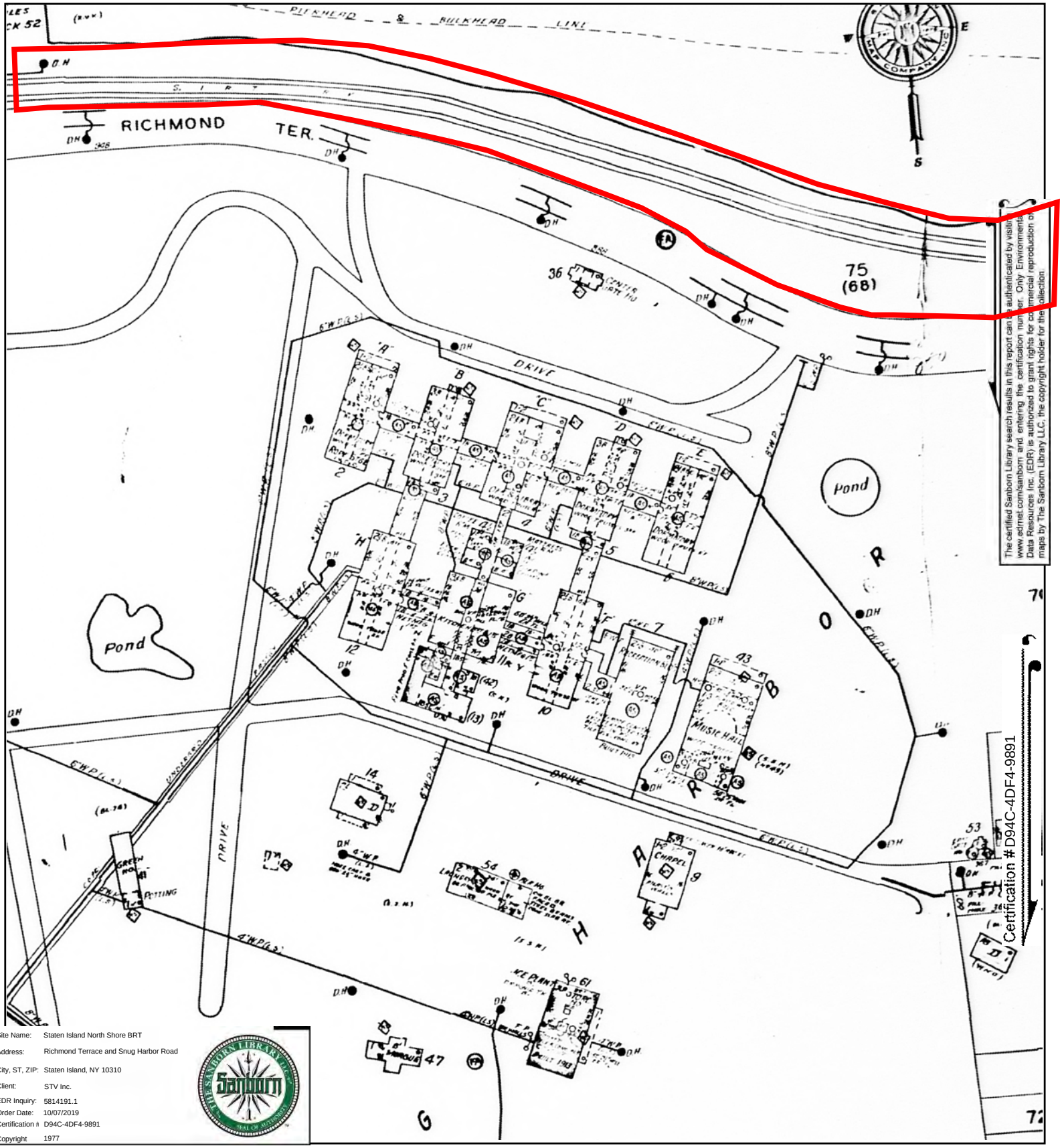

Site Name:	Staten Island North Shore BRT
Address:	Richmond Terrace and Snug Harbor Road
City, ST, ZIP:	Staten Island, NY 10310
Client:	STV Inc.
EDR Inquiry:	5814191.1
Order Date:	10/07/2019
Certification #:	D94C-4DF4-9891
Copyright	1977

This Certified Sanborn Map combines the following sheets.
Outlined areas indicate map sheets within the collection.

0 Feet 150 300 600





Volume 1, Sheet 66

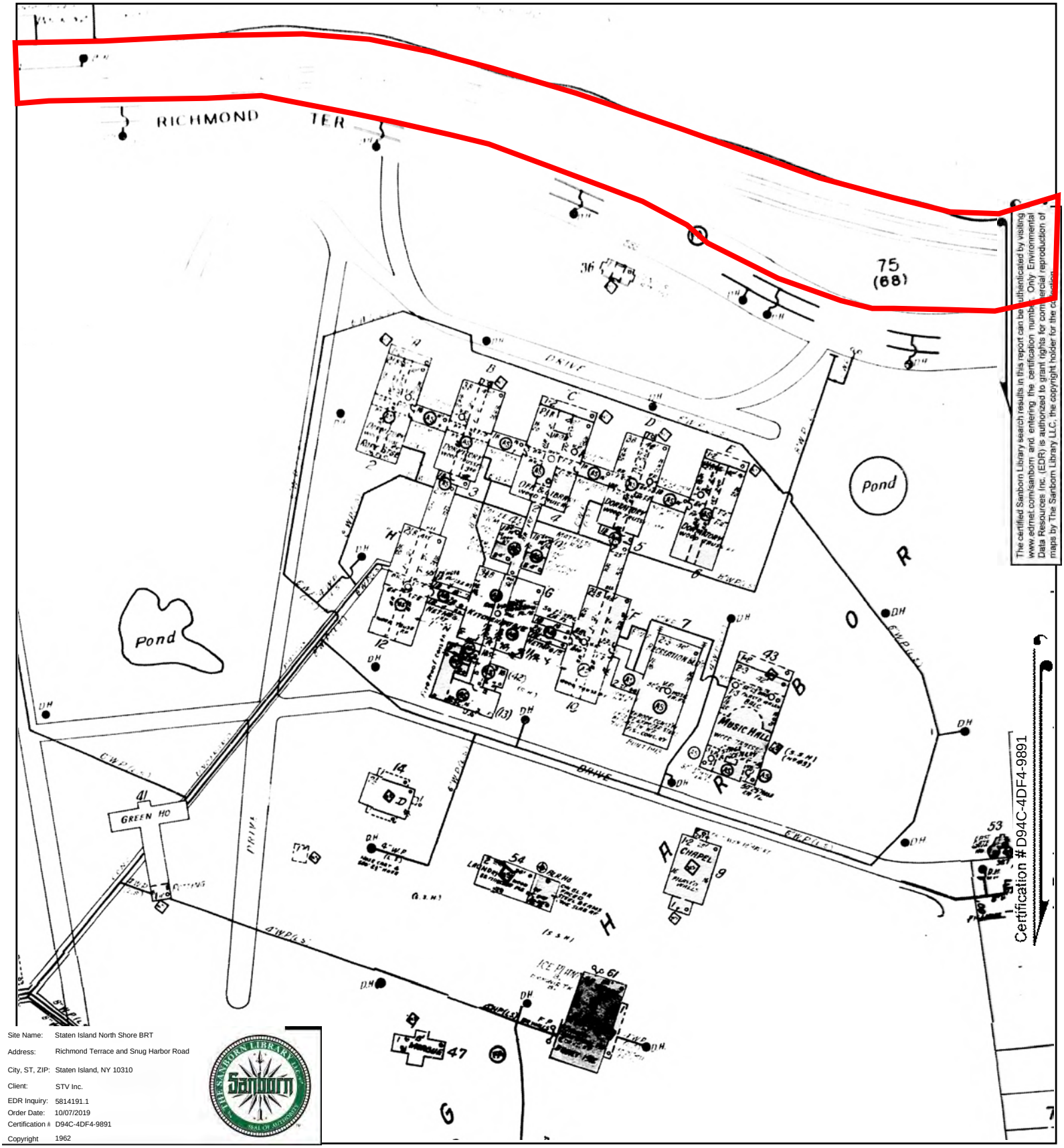

The certified Sanborn Library search results in this report can be authenticated by visiting www.edrnet.com/sanborn, and entering the certification number. Only Environmental Data Resources Inc. (EDR) is authorized to grant rights for commercial reproduction of maps by The Sanborn Library LLC, the copyright holder for the collection.

Site Name:	Staten Island North Shore BRT
Address:	Richmond Terrace and Snug Harbor Road
City, ST, ZIP:	Staten Island, NY 10310
Client:	STV Inc.
EDR Inquiry:	5814191.1
Order Date:	10/07/2019
Certification #	D94C-4DF4-9891
Copyright	1962

This Certified Sanborn Map combines the following sheets.
Outlined areas indicate map sheets within the collection.

0 Feet 150 300 600



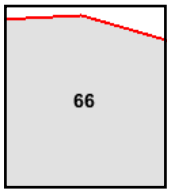

Volume 1, Sheet 66

N

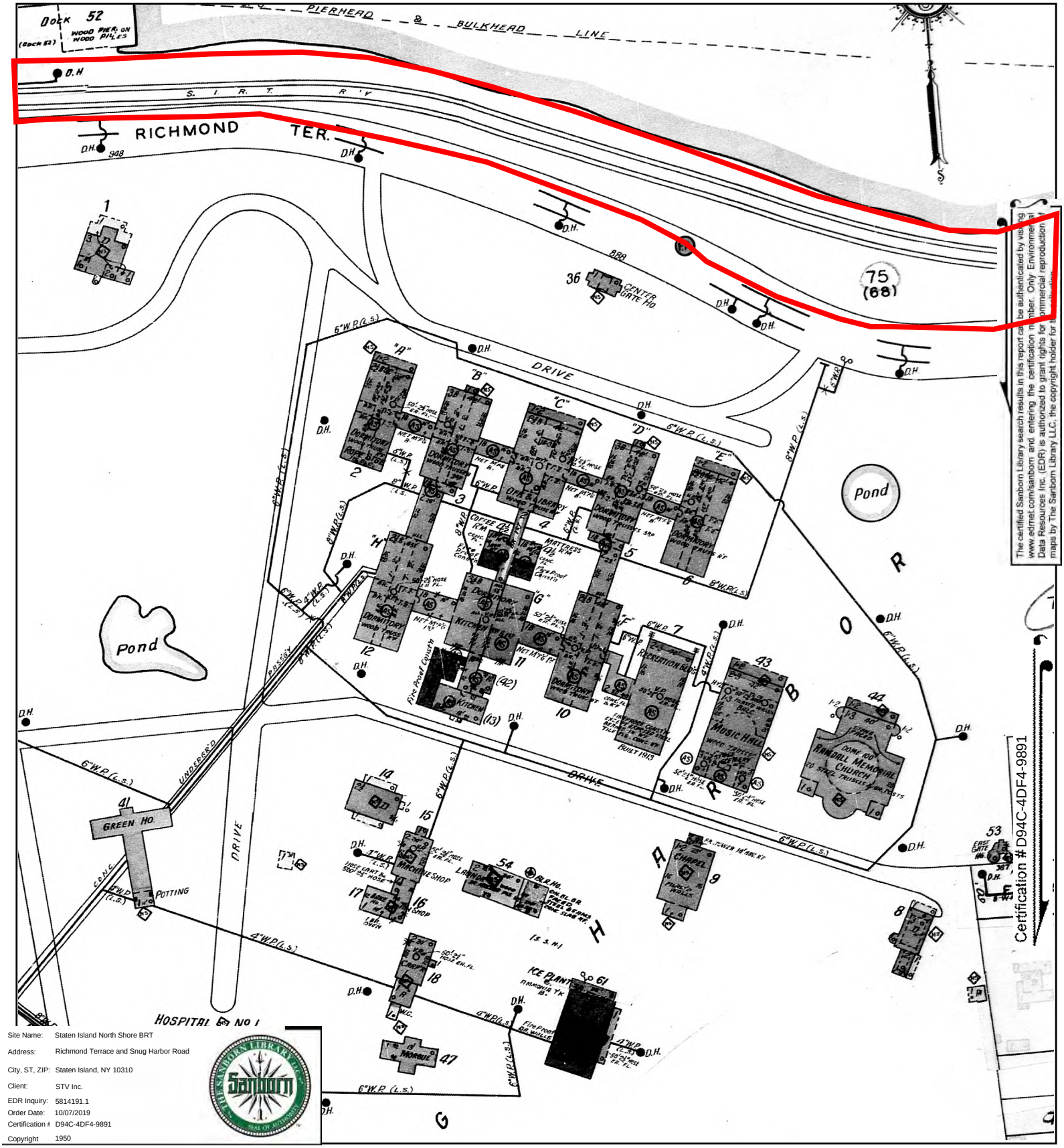

The certified Sanborn Library search results in this report can be authenticated by visiting www.edrnet.com/sanborn and entering the certification number. Only Environmental Data Resources Inc. (EDR) is authorized to grant rights for commercial reproduction of maps by The Sanborn Library LLC, the copyright holder for the

Site Name:	Staten Island North Shore BRT
Address:	Richmond Terrace and Snug Harbor Road
City, ST, ZIP:	Staten Island, NY 10310
Client:	STV Inc.
EDR Inquiry:	5814191.1
Order Date:	10/07/2019
Certification #:	D94C-4DF4-9891
Copyright	1950

This Certified Sanborn Map combines the following sheets.
Outlined areas indicate map sheets within the collection.

0 Feet 150 300 600



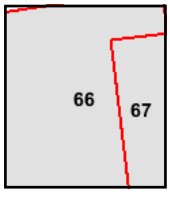

Volume 1, Sheet 67
Volume 1, Sheet 66

N

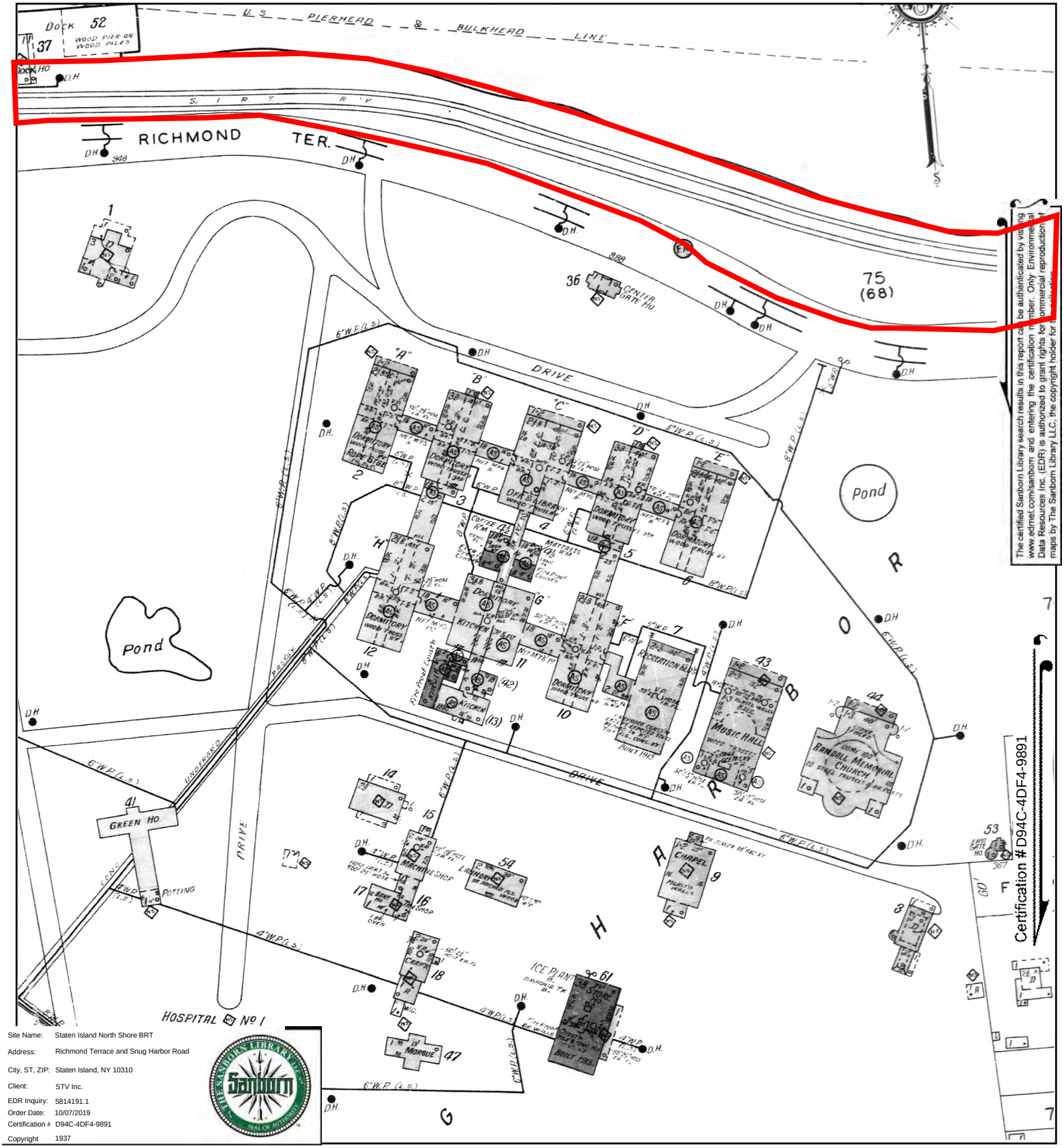

The certified Sanborn Library search results in this report can be authenticated by visiting www.edrnet.com/sanborn and entering the certification number. Only Environmental Data Resources Inc. (EDR) is authorized to grant rights for commercial reproduction of maps by The Sanborn Library LLC, the copyright holder for these maps.

Site Name:	Staten Island North Shore BRT
Address:	Richmond Terrace and Snug Harbor Road
City, ST, ZIP:	Staten Island, NY 10310
Client:	STV Inc.
EDR Inquiry:	5814191.1
Order Date:	10/07/2019
Certification #:	D94C-4DF4-9891
Copyright	1937

This Certified Sanborn Map combines the following sheets.
Outlined areas indicate map sheets within the collection.

0 Feet 150 300 600





Volume 1, Sheet 66

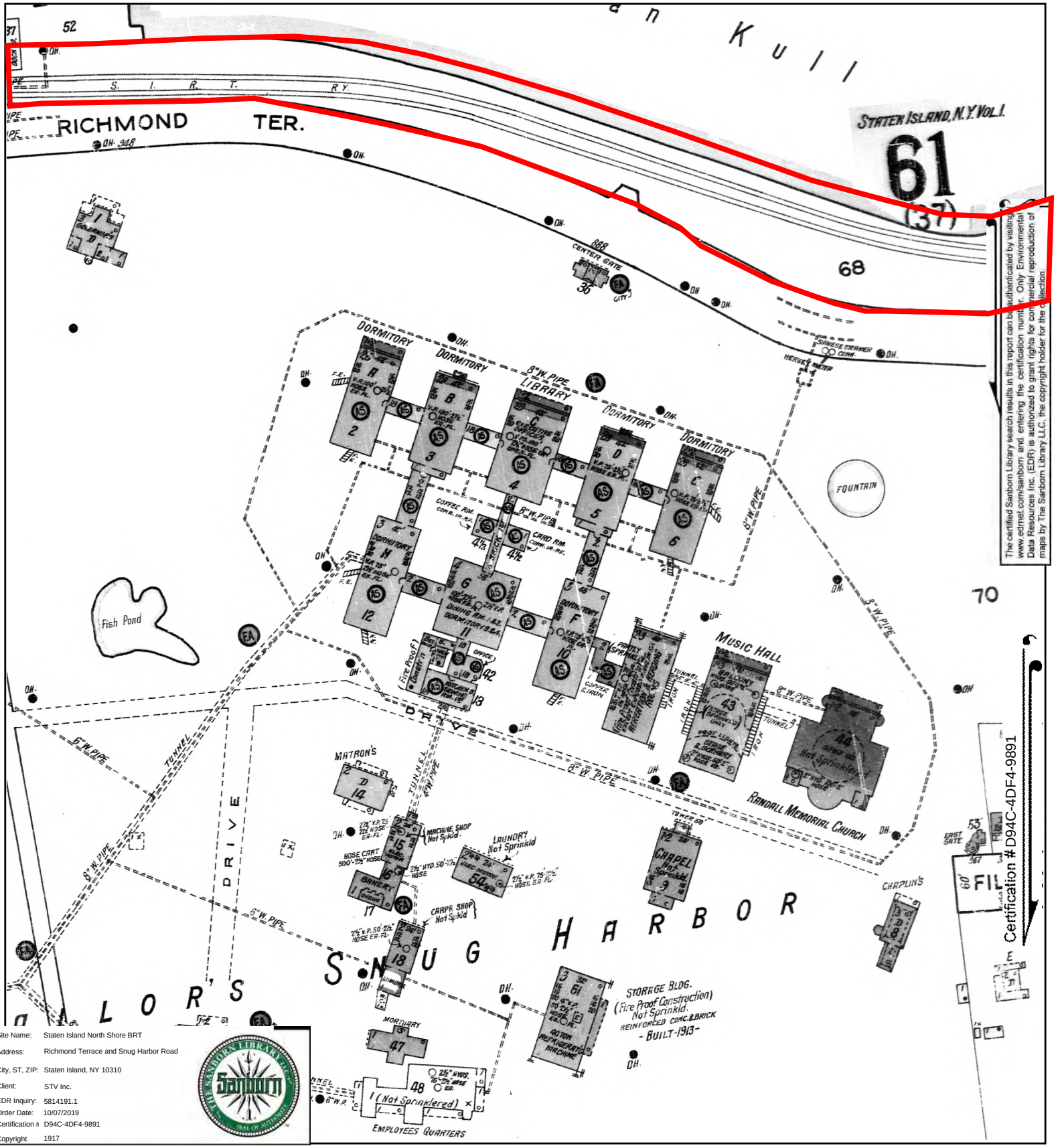

The certified Sanborn Library search results in this report can be authenticated by visiting www.edrnet.com/sanborn and entering the certification number. Only Environmental Data Resources Inc. (EDR) is authorized to grant rights for commercial reproduction of maps by The Sanborn Library LLC, the copyright holder for the collection.

Certification #D94C-4DF4-9891

Site Name:	Staten Island North Shore BRT
Address:	Richmond Terrace and Snug Harbor Road
City, ST, ZIP:	Staten Island, NY 10310
Client:	STV Inc.
EDR Inquiry:	5814191.1
Order Date:	10/07/2019
Certification #:	D94C-4DF4-9891
Copyright	1917

This Certified Sanborn Map combines the following sheets.
Outlined areas indicate map sheets within the collection.

0 Feet 150 300 600



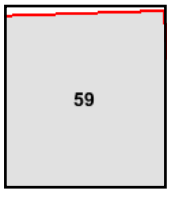

Volume 1, Sheet 59

N

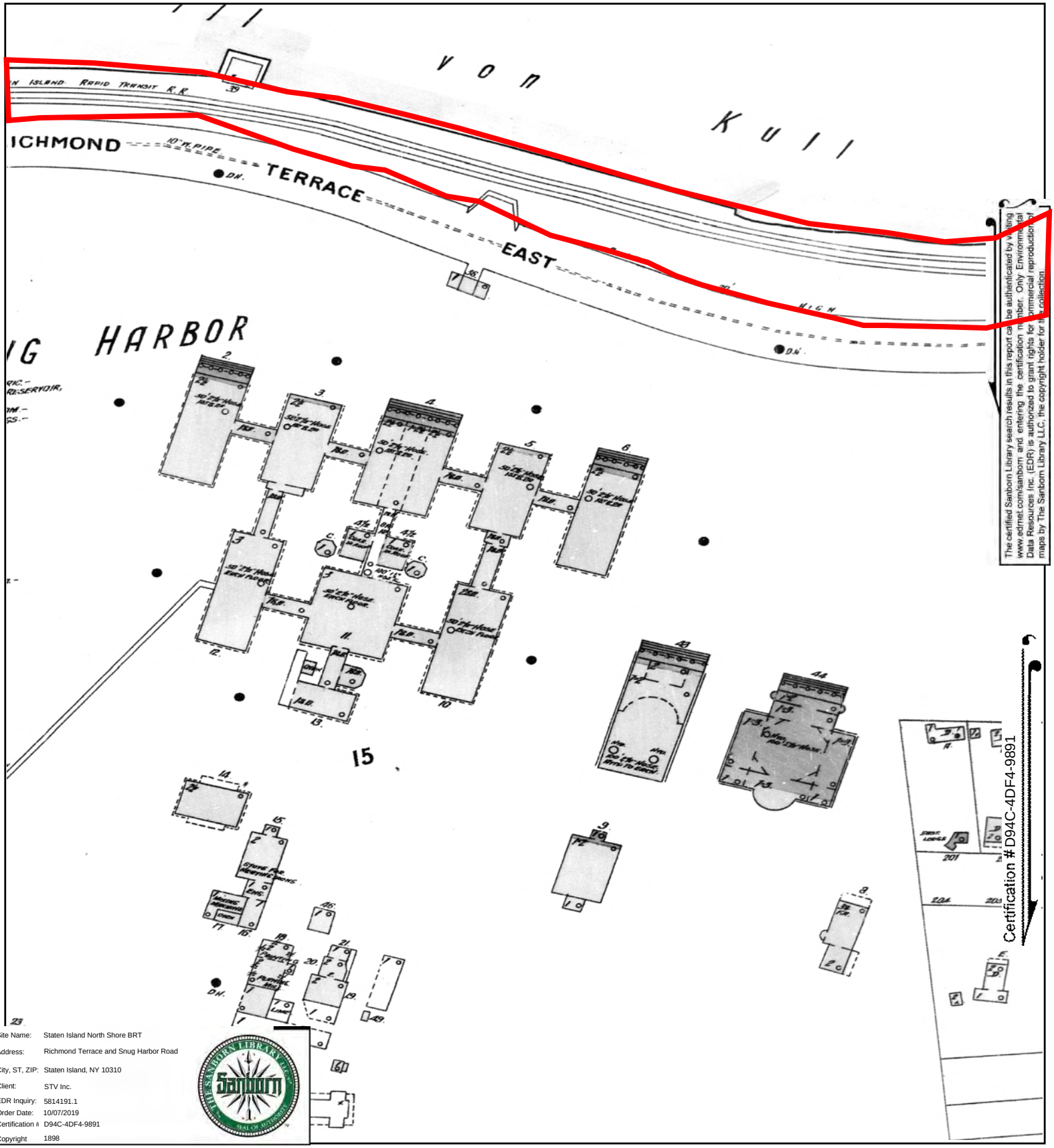

The certified Sanborn Library search results in this report can be authenticated by visiting www.edrnet.com/sanborn and entering the certification number. Only Environmental Data Resources Inc. (EDR) is authorized to grant rights for commercial reproduction of maps by The Sanborn Library LLC, the copyright holder for the collection.

Certification #D94C-4DF4-9891

Site Name: Staten Island North Shore BRT
Address: Richmond Terrace and Snug Harbor Road
City, ST, ZIP: Staten Island, NY 10310
Client: STV Inc.
EDR Inquiry: 5814191.1
Order Date: 10/07/2019
Certification #: D94C-4DF4-9891
Copyright: 1898

This Certified Sanborn Map combines the following sheets.
Outlined areas indicate map sheets within the collection.

0 Feet 150 300 600

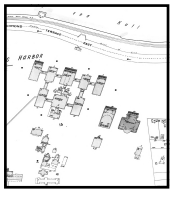



Volume 1, Sheet 36

N

Staten Island North Shore BRT

Richmond Terrace and Snug Harbor Road

Staten Island, NY 10310

Inquiry Number: 5814191.1

October 07, 2019

Certified Sanborn® Map Report

6 Armstrong Road, 4th floor
Shelton, CT 06484
Toll Free: 800.352.0050
www.edrnet.com

Certified Sanborn® Map Report

10/07/19

Site Name:

Staten Island North Shore BRT
Richmond Terrace and Snug H
Staten Island, NY 10310
EDR Inquiry # 5814191.1

Client Name:

STV Inc.
225 Park Ave S
New York, NY 10003
Contact: Matthew Mankovich

The Sanborn Library has been searched by EDR and maps covering the target property location as provided by STV Inc. were identified for the years listed below. The Sanborn Library is the largest, most complete collection of fire insurance maps. The collection includes maps from Sanborn, Bromley, Perris & Browne, Hopkins, Barlow, and others. Only Environmental Data Resources Inc. (EDR) is authorized to grant rights for commercial reproduction of maps by the Sanborn Library LLC, the copyright holder for the collection. Results can be authenticated by visiting www.edrnet.com/sanborn.

The Sanborn Library is continually enhanced with newly identified map archives. This report accesses all maps in the collection as of the day this report was generated.

Certified Sanborn Results:

Certification # D94C-4DF4-9891

PO # NA

Project 4019716

Maps Provided:

2007	1996	1988	1937
2006	1995	1987	1917
2005	1994	1986	1898
2004	1993	1983	
2003	1992	1981	
2002	1991	1977	
2001	1990	1962	
1999	1989	1950	

Sanborn® Library search results

Certification #: D94C-4DF4-9891

The Sanborn Library includes more than 1.2 million fire insurance maps from Sanborn, Bromley, Perris & Browne, Hopkins, Barlow and others which track historical property usage in approximately 12,000 American cities and towns. Collections searched:

- ☑ Library of Congress
- ☑ University Publications of America
- ☑ EDR Private Collection

The Sanborn Library LLC Since 1866™

Limited Permission To Make Copies

STV Inc. (the client) is permitted to make up to FIVE photocopies of this Sanborn Map transmittal and each fire insurance map accompanying this report solely for the limited use of its customer. No one other than the client is authorized to make copies. Upon request made directly to an EDR Account Executive, the client may be permitted to make a limited number of additional photocopies. This permission is conditioned upon compliance by the client, its customer and their agents with EDR's copyright policy; a copy of which is available upon request.

Disclaimer - Copyright and Trademark Notice

This Report contains certain information obtained from a variety of public and other sources reasonably available to Environmental Data Resources, Inc. It cannot be concluded from this Report that coverage information for the target and surrounding properties does not exist from other sources. NO WARRANTY EXPRESSED OR IMPLIED, IS MADE WHATSOEVER IN CONNECTION WITH THIS REPORT. ENVIRONMENTAL DATA RESOURCES, INC. SPECIFICALLY DISCLAIMS THE MAKING OF ANY SUCH WARRANTIES, INCLUDING WITHOUT LIMITATION, MERCHANTABILITY OR FITNESS FOR A PARTICULAR USE OR PURPOSE. ALL RISK IS ASSUMED BY THE USER. IN NO EVENT SHALL ENVIRONMENTAL DATA RESOURCES, INC. BE LIABLE TO ANYONE, WHETHER ARISING OUT OF ERRORS OR OMISSIONS, NEGLIGENCE, ACCIDENT OR ANY OTHER CAUSE, FOR ANY LOSS OF DAMAGE, INCLUDING, WITHOUT LIMITATION, SPECIAL, INCIDENTAL, CONSEQUENTIAL, OR EXEMPLARY DAMAGES. ANY LIABILITY ON THE PART OF ENVIRONMENTAL DATA RESOURCES, INC. IS STRICTLY LIMITED TO A REFUND OF THE AMOUNT PAID FOR THIS REPORT. Purchaser accepts this Report "AS IS". Any analyses, estimates, ratings, environmental risk levels or risk codes provided in this Report are provided for illustrative purposes only, and are not intended to provide, nor should they be interpreted as providing any facts regarding, or prediction or forecast of, any environmental risk for any property. Only a Phase I Environmental Site Assessment performed by an environmental professional can provide information regarding the environmental risk for any property. Additionally, the information provided in this Report is not to be construed as legal advice.

Copyright 2019 by Environmental Data Resources, Inc. All rights reserved. Reproduction in any media or format, in whole or in part, of any report or map of Environmental Data Resources, Inc., or its affiliates, is prohibited without prior written permission.

EDR and its logos (including Sanborn and Sanborn Map) are trademarks of Environmental Data Resources, Inc. or its affiliates. All other trademarks used herein are the property of their respective owners.

Sanborn Sheet Key

This Certified Sanborn Map Report is based upon the following Sanborn Fire Insurance map sheets.

2007 Source Sheets



Volume 1, Sheet 65
2007

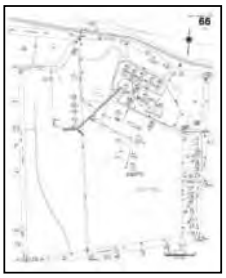

Volume 1, Sheet 66
2007

2006 Source Sheets



Volume 1, Sheet 65
2006

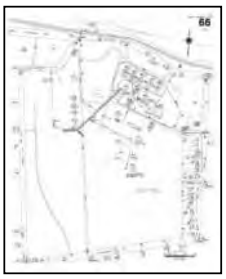

Volume 1, Sheet 66
2006



Volume 10, Sheet 63
2006

2005 Source Sheets

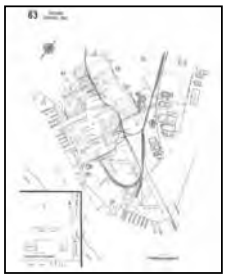

Volume 10, Sheet 63
2005



Volume 1, Sheet 65
2005



Volume 1, Sheet 66
2005

2004 Source Sheets



Volume 1, Sheet 65
2004



Volume 1, Sheet 66
2004

Sanborn Sheet Key

This Certified Sanborn Map Report is based upon the following Sanborn Fire Insurance map sheets.

2003 Source Sheets



Volume 10, Sheet 63
2003-2004



Volume 1, Sheet 65
2003



Volume 1, Sheet 66
2003

2002 Source Sheets

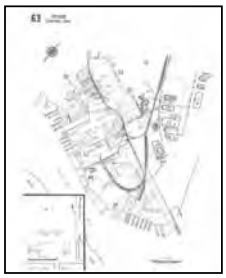

Volume 10, Sheet 63
2002



Volume 1, Sheet 65
2002



Volume 1, Sheet 66
2002

2001 Source Sheets



Volume 1, Sheet 65
2001



Volume 1, Sheet 66
2001



Volume 10, Sheet 63
2001

Sanborn Sheet Key

This Certified Sanborn Map Report is based upon the following Sanborn Fire Insurance map sheets.

1999 Source Sheets

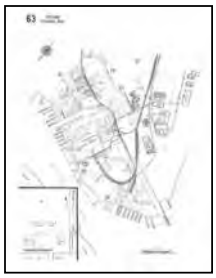

Volume 10, Sheet 63
1999

1996 Source Sheets



Volume 1, Sheet 65
1996



Volume 1, Sheet 66
1996

1995 Source Sheets



Volume 10, Sheet 63
1995



Volume 1, Sheet 65
1995



Volume 1, Sheet 66
1995

1994 Source Sheets



Volume 10, Sheet 63
1994-Jan

Sanborn Sheet Key

This Certified Sanborn Map Report is based upon the following Sanborn Fire Insurance map sheets.

1994 Source Sheets

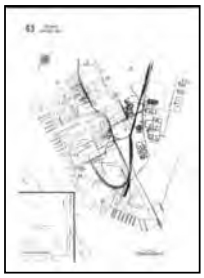

Volume 10, Sheet 63
1994-Dec



Volume 1, Sheet 65
1994



Volume 1, Sheet 66
1994



Volume 10, Sheet 63
1994

1993 Source Sheets



Volume 1, Sheet 65
1993



Volume 1, Sheet 66
1993

1992 Source Sheets



Volume 1, Sheet 65
1992



Volume 1, Sheet 66
1992

Sanborn Sheet Key

This Certified Sanborn Map Report is based upon the following Sanborn Fire Insurance map sheets.

1991 Source Sheets


Volume 10, Sheet 63
1991


Volume 1, Sheet 65
1991

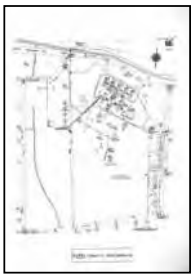
Volume 1, Sheet 66
1991

1990 Source Sheets


Volume 1, Sheet 65
1990


Volume 1, Sheet 66
1990

1989 Source Sheets


Volume 1, Sheet 65
1989


Volume 1, Sheet 66
1989

1988 Source Sheets


Volume 1, Sheet 65
1988

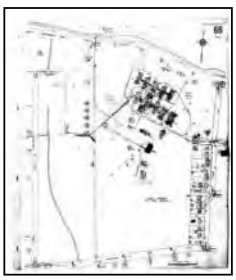
Volume 1, Sheet 66
1988

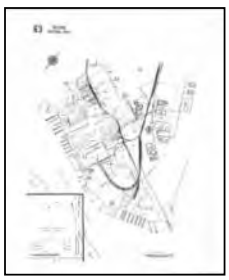
Volume 10, Sheet 63
1988

Sanborn Sheet Key

This Certified Sanborn Map Report is based upon the following Sanborn Fire Insurance map sheets.

1987 Source Sheets



Volume 1, Sheet 65
1987



Volume 1, Sheet 66
1987

1986 Source Sheets



Volume 1, Sheet 65
1986



Volume 1, Sheet 66
1986

1983 Source Sheets



Volume 1, Sheet 65
1983



Volume 1, Sheet 66
1983

1981 Source Sheets



Volume 1, Sheet 65
1981



Volume 1, Sheet 66
1981

Sanborn Sheet Key

This Certified Sanborn Map Report is based upon the following Sanborn Fire Insurance map sheets.

1977 Source Sheets



Volume 1, Sheet 65
1977

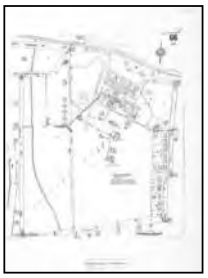

Volume 1, Sheet 66
1977

1962 Source Sheets



Volume 1, Sheet 65
1962



Volume 1, Sheet 66
1962

1950 Source Sheets



Volume 1, Sheet 65
1950



Volume 1, Sheet 66
1950

1937 Source Sheets



Volume 1, Sheet 65
1937



Volume 1, Sheet 66
1937

Sanborn Sheet Key

This Certified Sanborn Map Report is based upon the following Sanborn Fire Insurance map sheets.

1917 Source Sheets



Volume 1, Sheet 59
1917

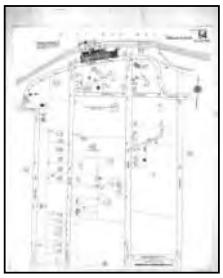

Volume 1, Sheet 54
1917

1898 Source Sheets



Volume 1, Sheet 35
1898



Volume 1, Sheet 36
1898

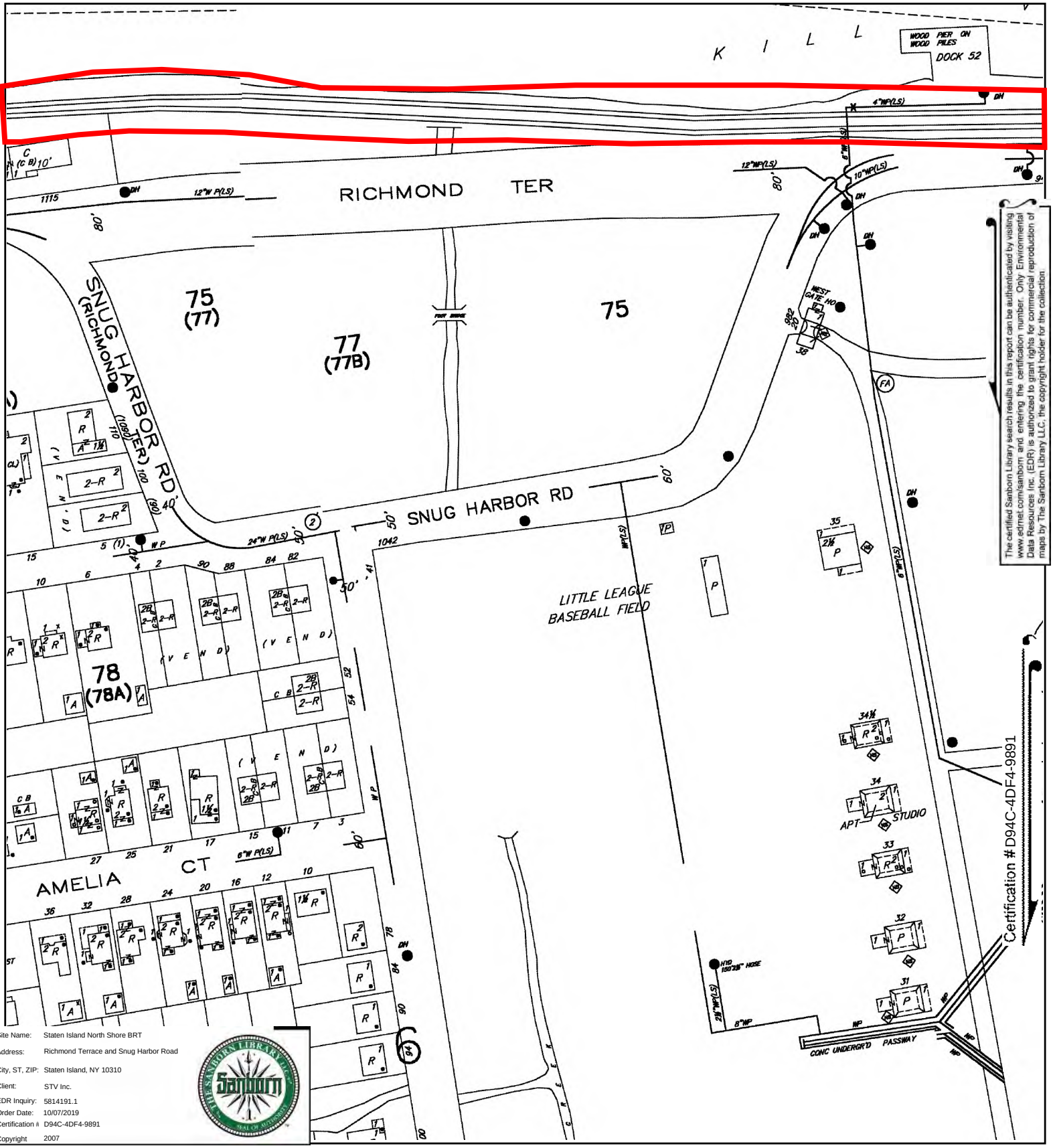

The certified Sanborn Library search results in this report can be authenticated by visiting www.edrnet.com/sanborn and entering the certification number. Only Environmental Data Resources Inc. (EDR) is authorized to grant rights for commercial reproduction of maps by The Sanborn Library LLC, the copyright holder for the collection.

Site Name: Staten Island North Shore BRT
Address: Richmond Terrace and Snug Harbor Road
City, ST, ZIP: Staten Island, NY 10310
Client: STV Inc.
EDR Inquiry: 5814191.1
Order Date: 10/07/2019
Certification #: D94C-4DF4-9891
Copyright: 2007

This Certified Sanborn Map combines the following sheets.
Outlined areas indicate map sheets within the collection.

0 Feet 150 300 600



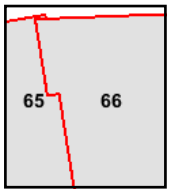

Volume 1, Sheet 66
Volume 1, Sheet 65

N

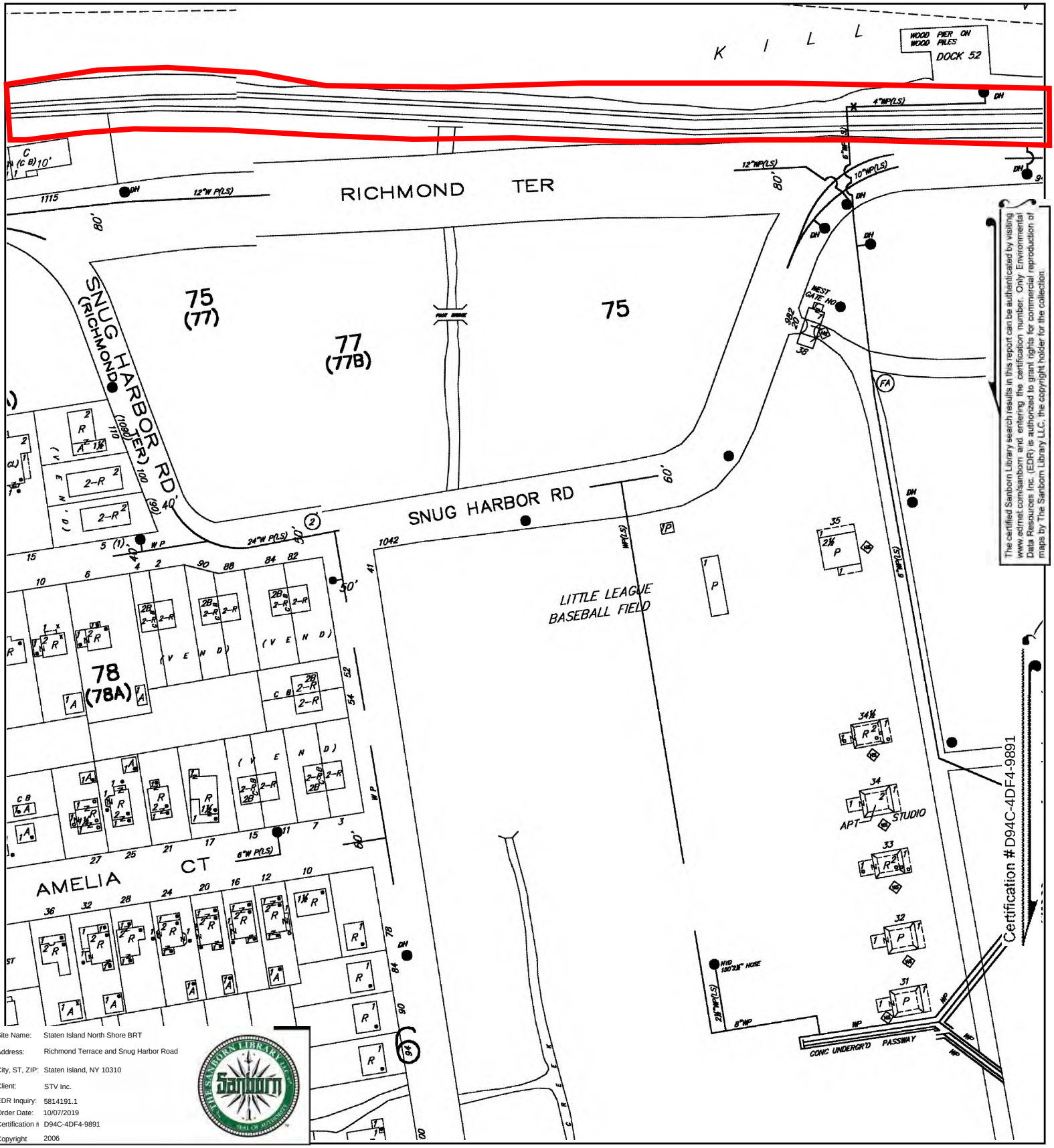

The certified Sanborn Library search results in this report can be authenticated by visiting www.edrnet.com/sanborn and entering the certification number. Only Environmental Data Resources Inc. (EDR) is authorized to grant rights for commercial reproduction of maps by The Sanborn Library LLC, the copyright holder for the collection.

Site Name:	Staten Island North Shore BRT
Address:	Richmond Terrace and Snug Harbor Road
City, ST, ZIP:	Staten Island, NY 10310
Client:	STV Inc.
EDR Inquiry:	5814191.1
Order Date:	10/07/2019
Certification #	D94C-4DF4-9891
Copyright	2006

This Certified Sanborn Map combines the following sheets.
Outlined areas indicate map sheets within the collection.

0 Feet 150 300 600



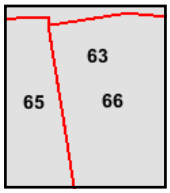

Volume 10, Sheet 63
Volume 1, Sheet 66
Volume 1, Sheet 65

N

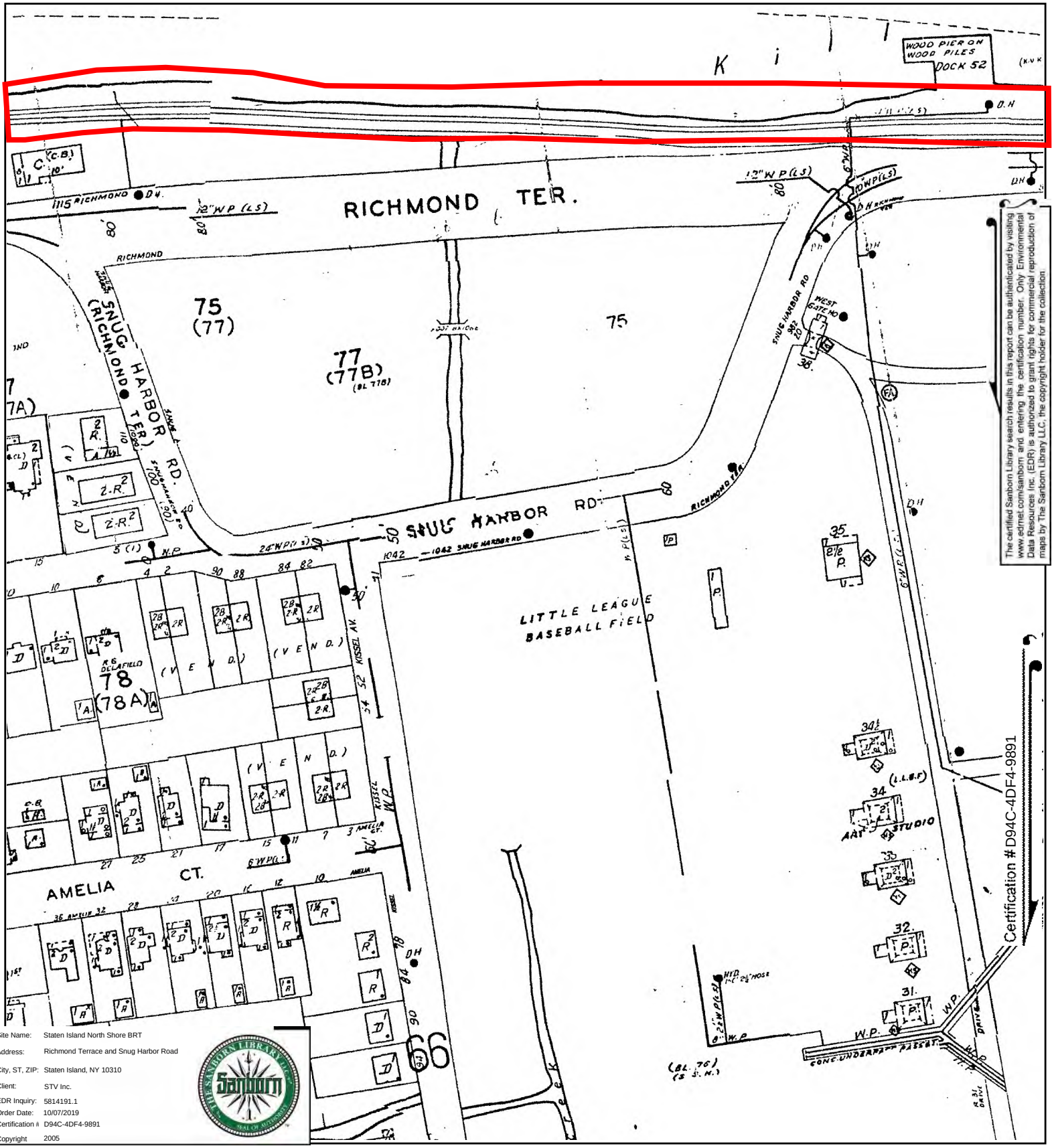

The certified Sanborn Library search results in this report can be authenticated by visiting www.edrnet.com/sanborn and entering the certification number. Only Environmental Data Resources Inc. (EDR) is authorized to grant rights for commercial reproduction of maps by The Sanborn Library LLC, the copyright holder for the collection.

Site Name:	Staten Island North Shore BRT
Address:	Richmond Terrace and Snug Harbor Road
City, ST, ZIP:	Staten Island, NY 10310
Client:	STV Inc.
EDR Inquiry:	5814191.1
Order Date:	10/07/2019
Certification #:	D94C-4DF4-9891
Copyright	2005

This Certified Sanborn Map combines the following sheets.
Outlined areas indicate map sheets within the collection.

0 Feet 150 300 600





Volume 1, Sheet 66
Volume 1, Sheet 65
Volume 10, Sheet 63

N

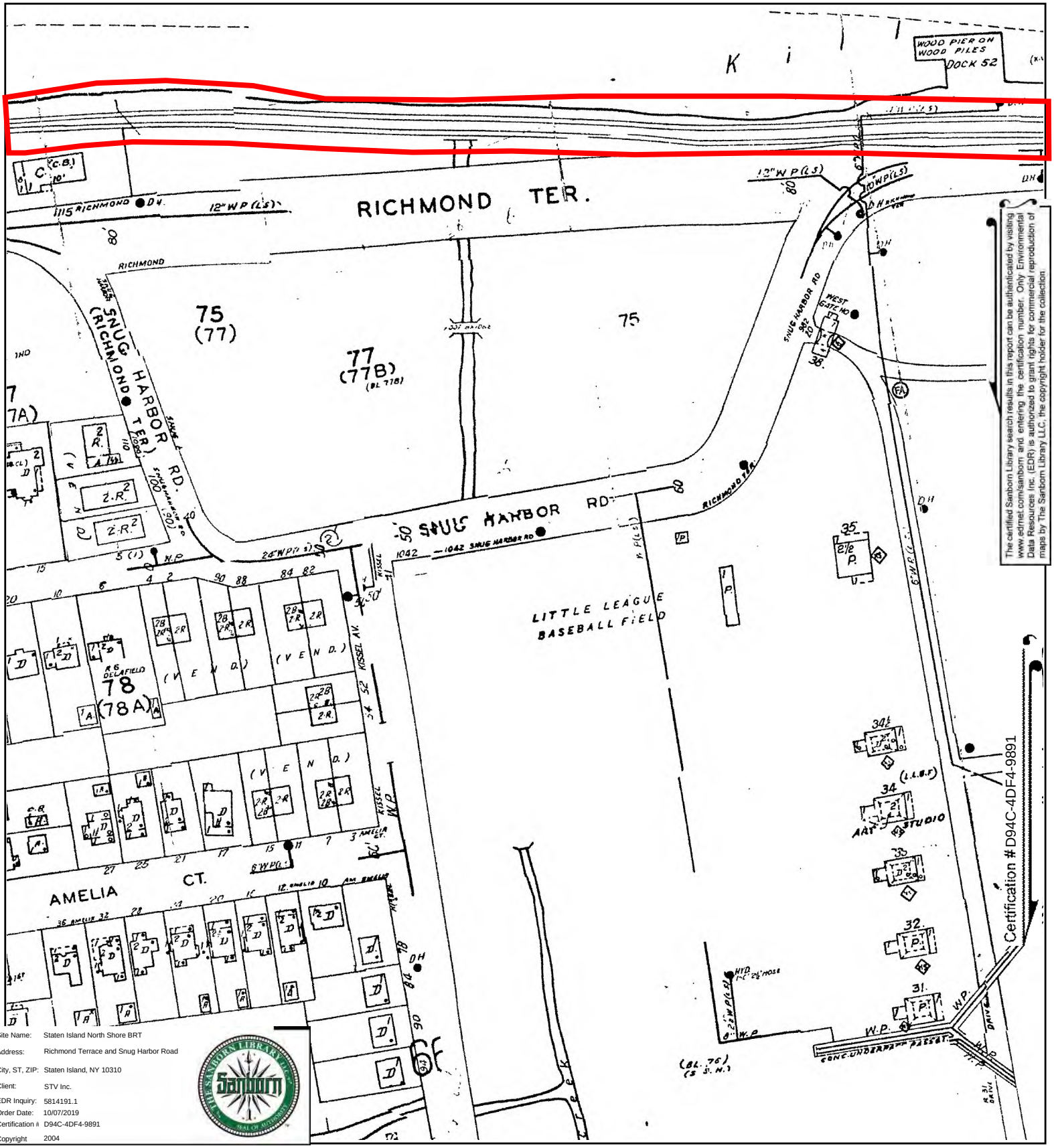

The certified Sanborn Library search results in this report can be authenticated by visiting www.edrnet.com/sanborn and entering the certification number. Only Environmental Data Resources Inc. (EDR) is authorized to grant rights for commercial reproduction of maps by The Sanborn Library LLC, the copyright holder for the collection.

Site Name:	Staten Island North Shore BRT
Address:	Richmond Terrace and Snug Harbor Road
City, ST, ZIP:	Staten Island, NY 10310
Client:	STV Inc.
EDR Inquiry:	5814191.1
Order Date:	10/07/2019
Certification #:	D94C-4DF4-9891
Copyright	2004

This Certified Sanborn Map combines the following sheets.
Outlined areas indicate map sheets within the collection.

0 Feet 150 300 600



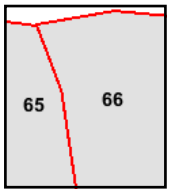

Volume 1, Sheet 66
Volume 1, Sheet 65

N

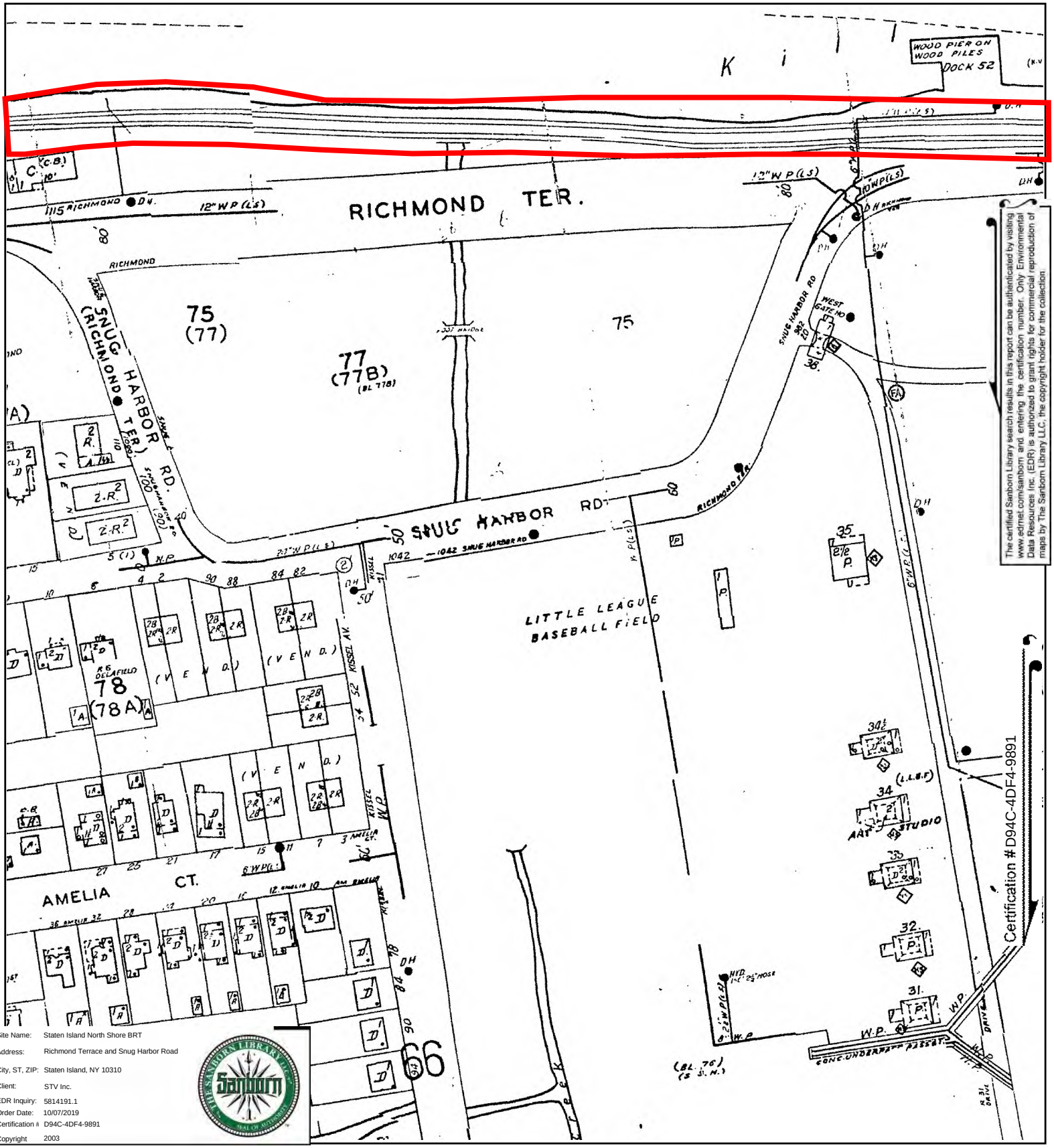

The certified Sanborn Library search results in this report can be authenticated by visiting www.edrnet.com/sanborn and entering the certification number. Only Environmental Data Resources Inc. (EDR) is authorized to grant rights for commercial reproduction of maps by The Sanborn Library LLC, the copyright holder for the collection.

Site Name:	Staten Island North Shore BRT
Address:	Richmond Terrace and Snug Harbor Road
City, ST, ZIP:	Staten Island, NY 10310
Client:	STV Inc.
EDR Inquiry:	5814191.1
Order Date:	10/07/2019
Certification #:	D94C-4DF4-9891
Copyright	2003

This Certified Sanborn Map combines the following sheets.
Outlined areas indicate map sheets within the collection.

0 Feet 150 300 600



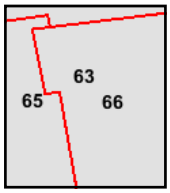

Volume 1, Sheet 66
Volume 1, Sheet 65
Volume 10, Sheet 63

N

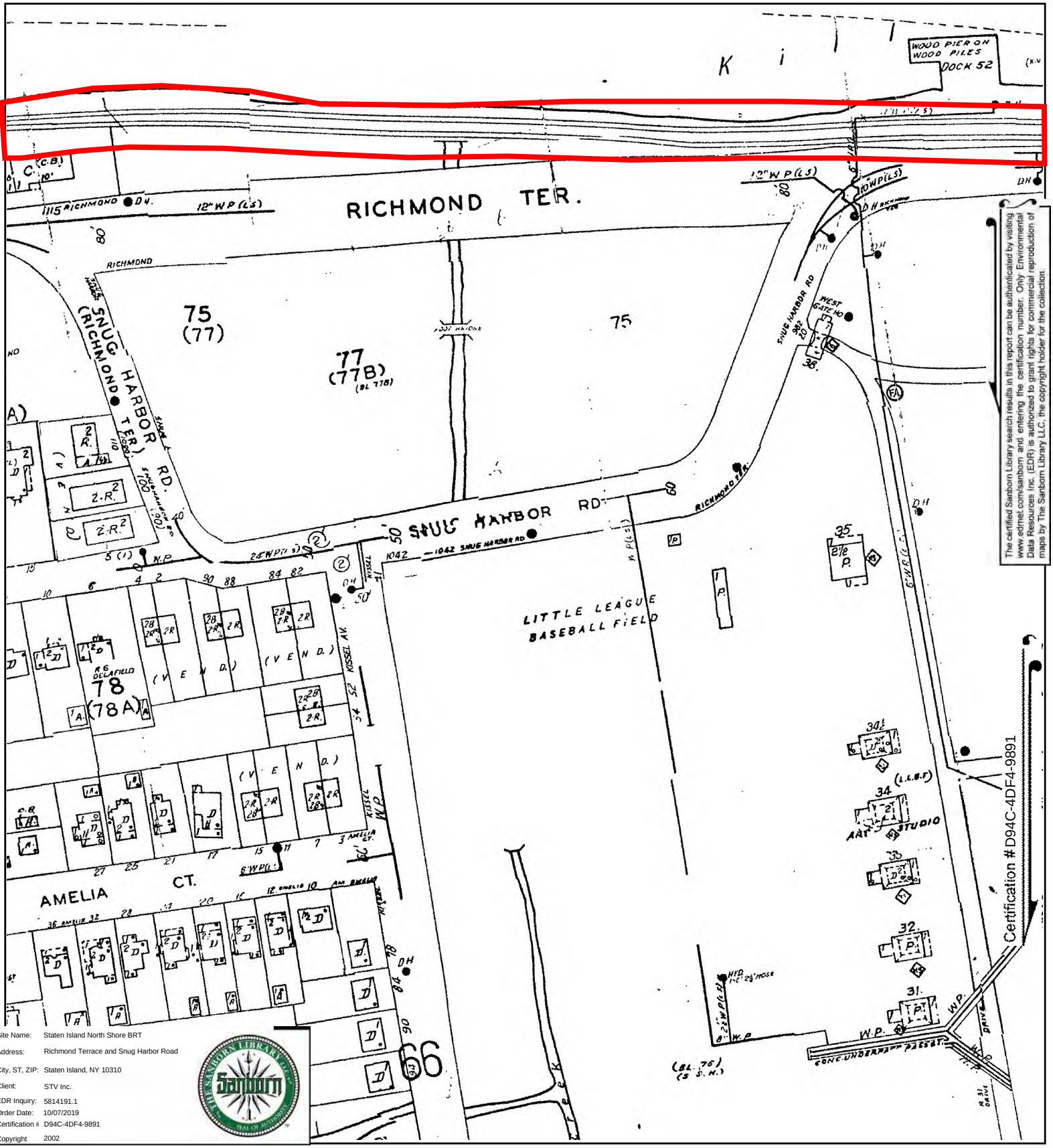

The certified Sanborn Library search results in this report can be authenticated by visiting www.edrnet.com/sanborn and entering the certification number. Only Environmental Data Resources Inc. (EDR) is authorized to grant rights for commercial reproduction of maps by The Sanborn Library LLC, the copyright holder for the collection.

Site Name:	Staten Island North Shore BRT
Address:	Richmond Terrace and Snug Harbor Road
City, ST, ZIP:	Staten Island, NY 10310
Client:	STV Inc.
EDR Inquiry:	5814191.1
Order Date:	10/07/2019
Certification #:	D94C-4DF4-9891
Copyright	2002

This Certified Sanborn Map combines the following sheets.
Outlined areas indicate map sheets within the collection.

0 Feet 150 300 600



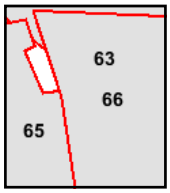

Volume 1, Sheet 66
Volume 1, Sheet 65
Volume 10, Sheet 63

N

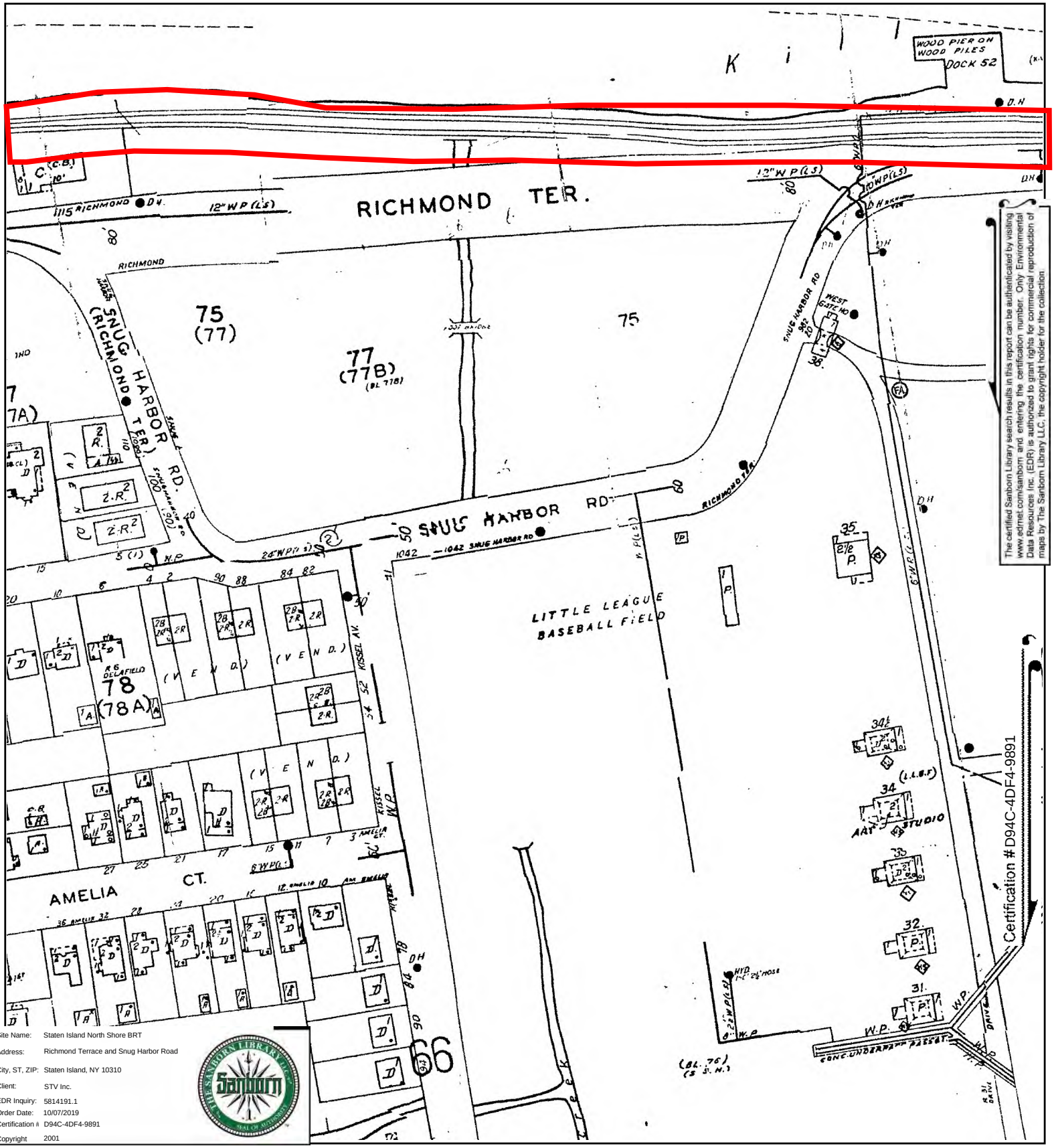

The certified Sanborn Library search results in this report can be authenticated by visiting www.edrnet.com/sanborn and entering the certification number. Only Environmental Data Resources Inc. (EDR) is authorized to grant rights for commercial reproduction of maps by The Sanborn Library LLC, the copyright holder for the collection.

Site Name:	Staten Island North Shore BRT
Address:	Richmond Terrace and Snug Harbor Road
City, ST, ZIP:	Staten Island, NY 10310
Client:	STV Inc.
EDR Inquiry:	5814191.1
Order Date:	10/07/2019
Certification #:	D94C-4DF4-9891
Copyright	2001

This Certified Sanborn Map combines the following sheets.
Outlined areas indicate map sheets within the collection.

0 Feet 150 300 600



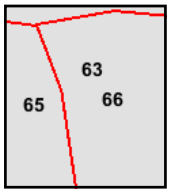

Volume 10, Sheet 63
Volume 1, Sheet 66
Volume 1, Sheet 65

N

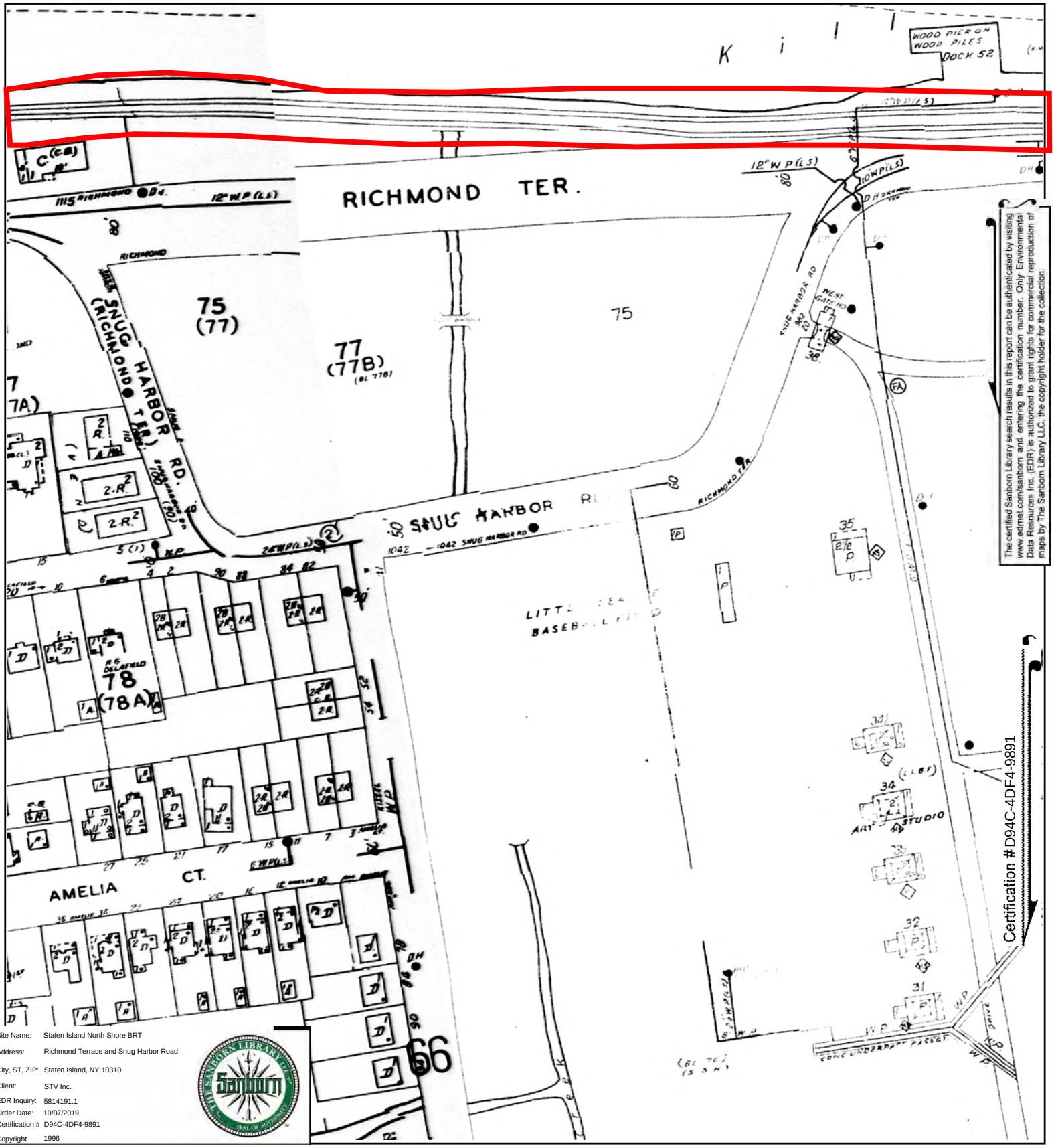

The certified Sanborn Library search results in this report can be authenticated by visiting www.edrnet.com/sanborn, and entering the certification number. Only Environmental Data Resources Inc. (EDR) is authorized to grant rights for commercial reproduction of maps by The Sanborn Library LLC, the copyright holder for the collection.

Site Name:	Staten Island North Shore BRT
Address:	Richmond Terrace and Snug Harbor Road
City, ST, ZIP:	Staten Island, NY 10310
Client:	STV Inc.
EDR Inquiry:	5814191.1
Order Date:	10/07/2019
Certification #:	D94C-4DF4-9891
Copyright	1996

This Certified Sanborn Map combines the following sheets.
Outlined areas indicate map sheets within the collection.

0 Feet 150 300 600



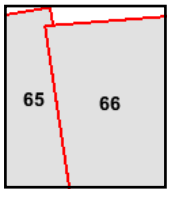

Volume 1, Sheet 66
Volume 1, Sheet 65

N

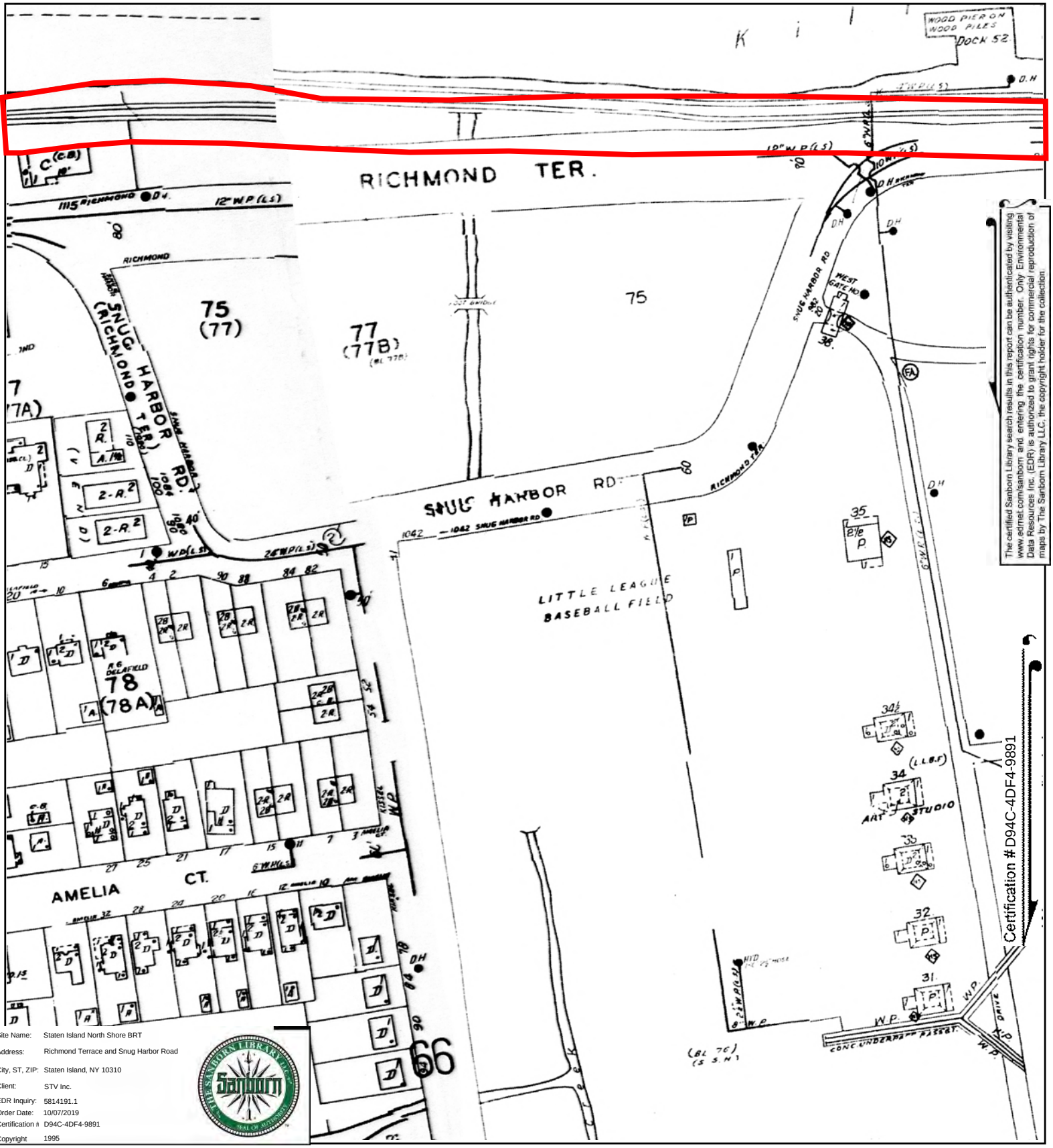

The certified Sanborn Library search results in this report can be authenticated by visiting www.edrnet.com/sanborn, and entering the certification number. Only Environmental Data Resources Inc. (EDR) is authorized to grant rights for commercial reproduction of maps by The Sanborn Library LLC, the copyright holder for the collection.

Certification #D94C-4DF4-9891

Site Name:	Staten Island North Shore BRT
Address:	Richmond Terrace and Snug Harbor Road
City, ST, ZIP:	Staten Island, NY 10310
Client:	STV Inc.
EDR Inquiry:	5814191.1
Order Date:	10/07/2019
Certification #:	D94C-4DF4-9891
Copyright	1995

This Certified Sanborn Map combines the following sheets.
Outlined areas indicate map sheets within the collection.

0 Feet 150 300 600



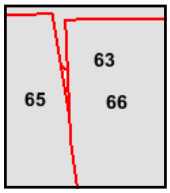

Volume 1, Sheet 66
Volume 1, Sheet 65
Volume 10, Sheet 63

N

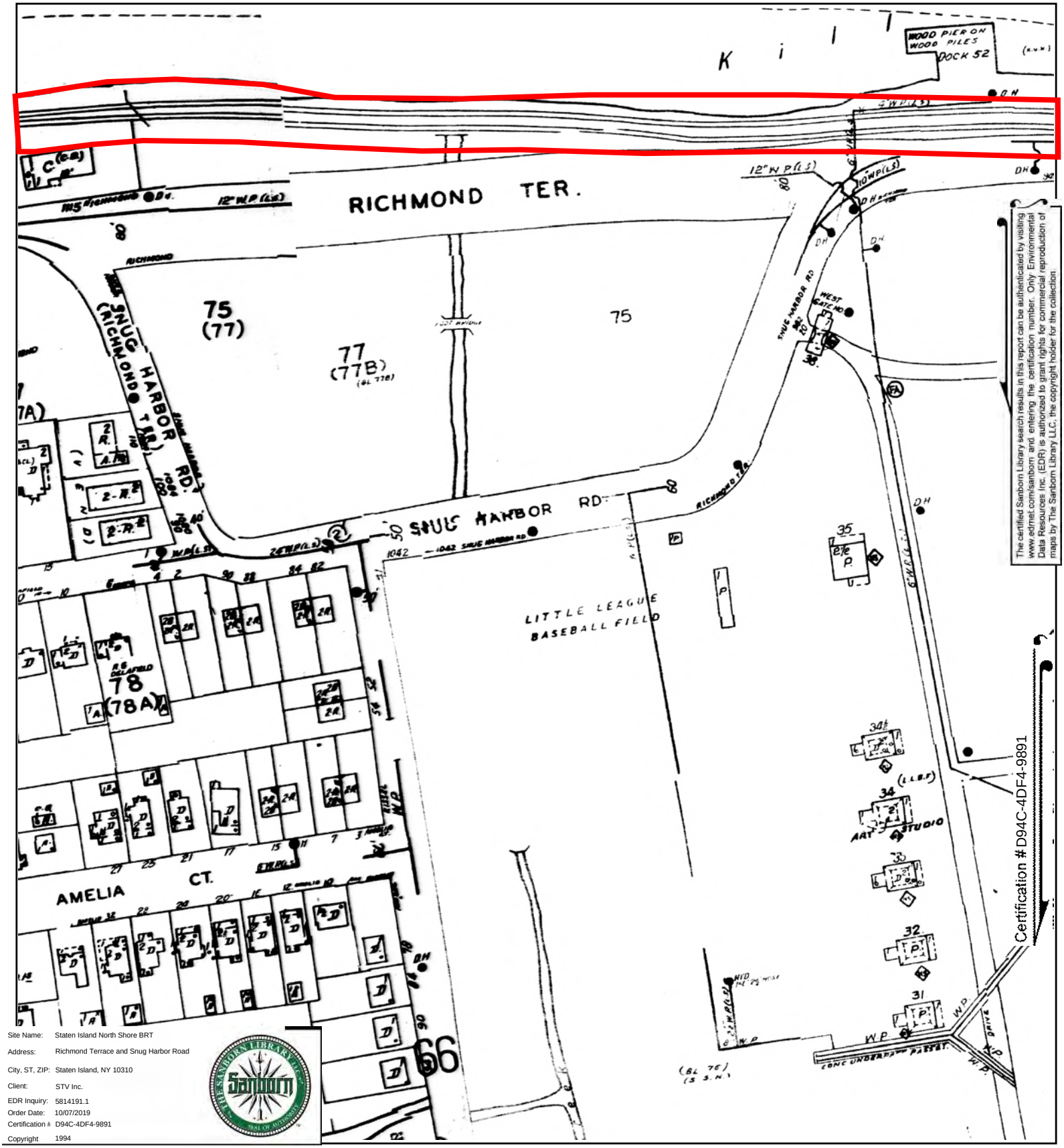

The certified Sanborn Library search results in this report can be authenticated by visiting www.edrnet.com/sanborn, and entering the certification number. Only Environmental Data Resources Inc. (EDR) is authorized to grant rights for commercial reproduction of maps by The Sanborn Library LLC, the copyright holder for the collection.

Site Name:	Staten Island North Shore BRT
Address:	Richmond Terrace and Snug Harbor Road
City, ST, ZIP:	Staten Island, NY 10310
Client:	STV Inc.
EDR Inquiry:	5814191.1
Order Date:	10/07/2019
Certification #	D94C-4DF4-9891
Copyright	1994

This Certified Sanborn Map combines the following sheets.
Outlined areas indicate map sheets within the collection.

0 Feet 150 300 600



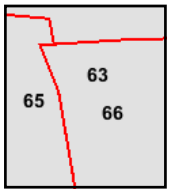

Volume 10, Sheet 63
Volume 1, Sheet 66
Volume 1, Sheet 65
Volume 10, Sheet 63
Volume 10, Sheet 63

N

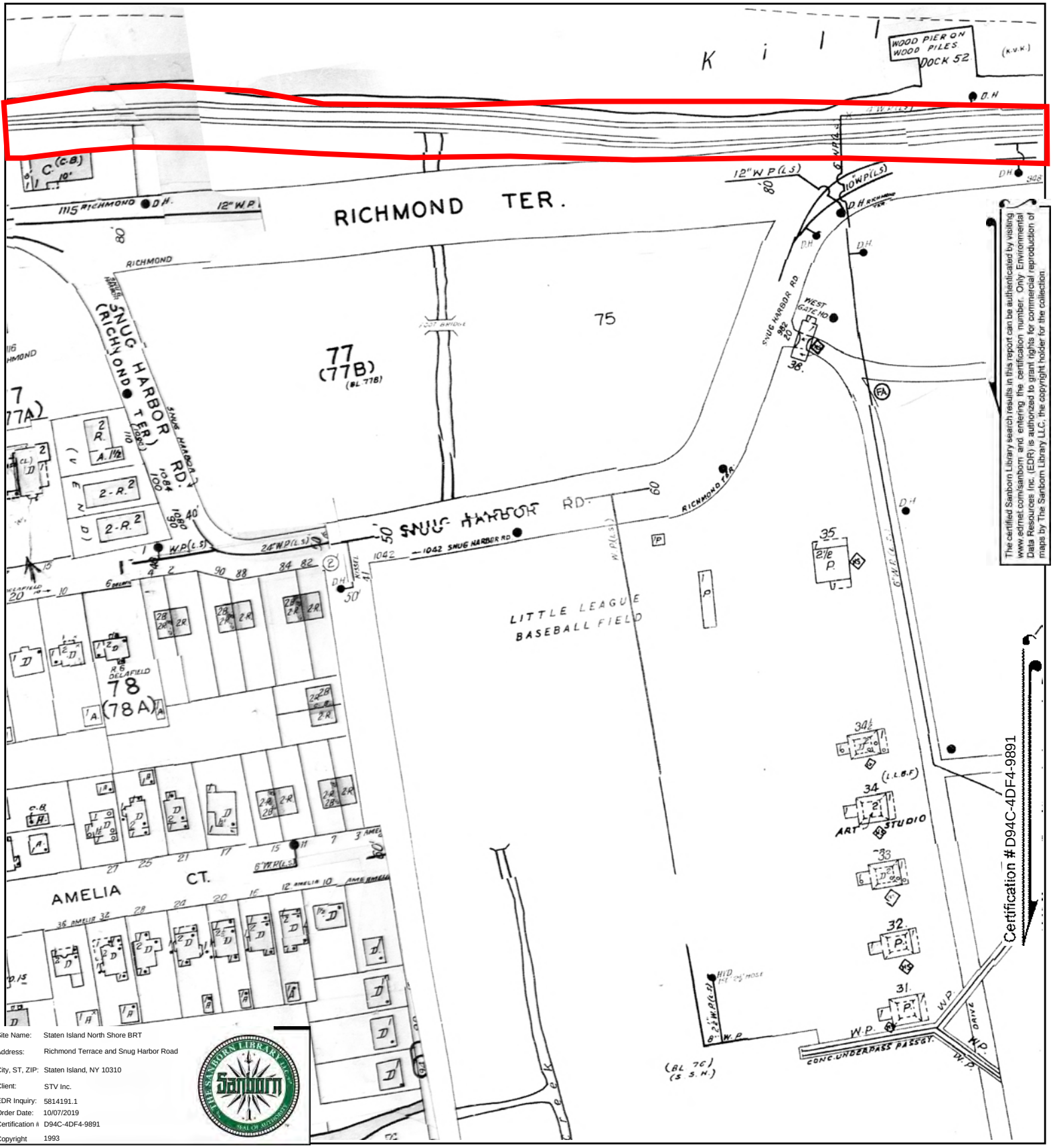

The certified Sanborn Library search results in this report can be authenticated by visiting www.edrnet.com/sanborn and entering the certification number. Only Environmental Data Resources Inc. (EDR) is authorized to grant rights for commercial reproduction of maps by The Sanborn Library LLC, the copyright holder for the collection.

Site Name:	Staten Island North Shore BRT
Address:	Richmond Terrace and Snug Harbor Road
City, ST, ZIP:	Staten Island, NY 10310
Client:	STV Inc.
EDR Inquiry:	5814191.1
Order Date:	10/07/2019
Certification #:	D94C-4DF4-9891
Copyright	1993

This Certified Sanborn Map combines the following sheets.
Outlined areas indicate map sheets within the collection.

0 Feet 150 300 600



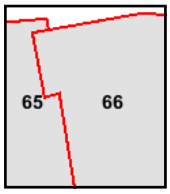

Volume 1, Sheet 66
Volume 1, Sheet 65

N

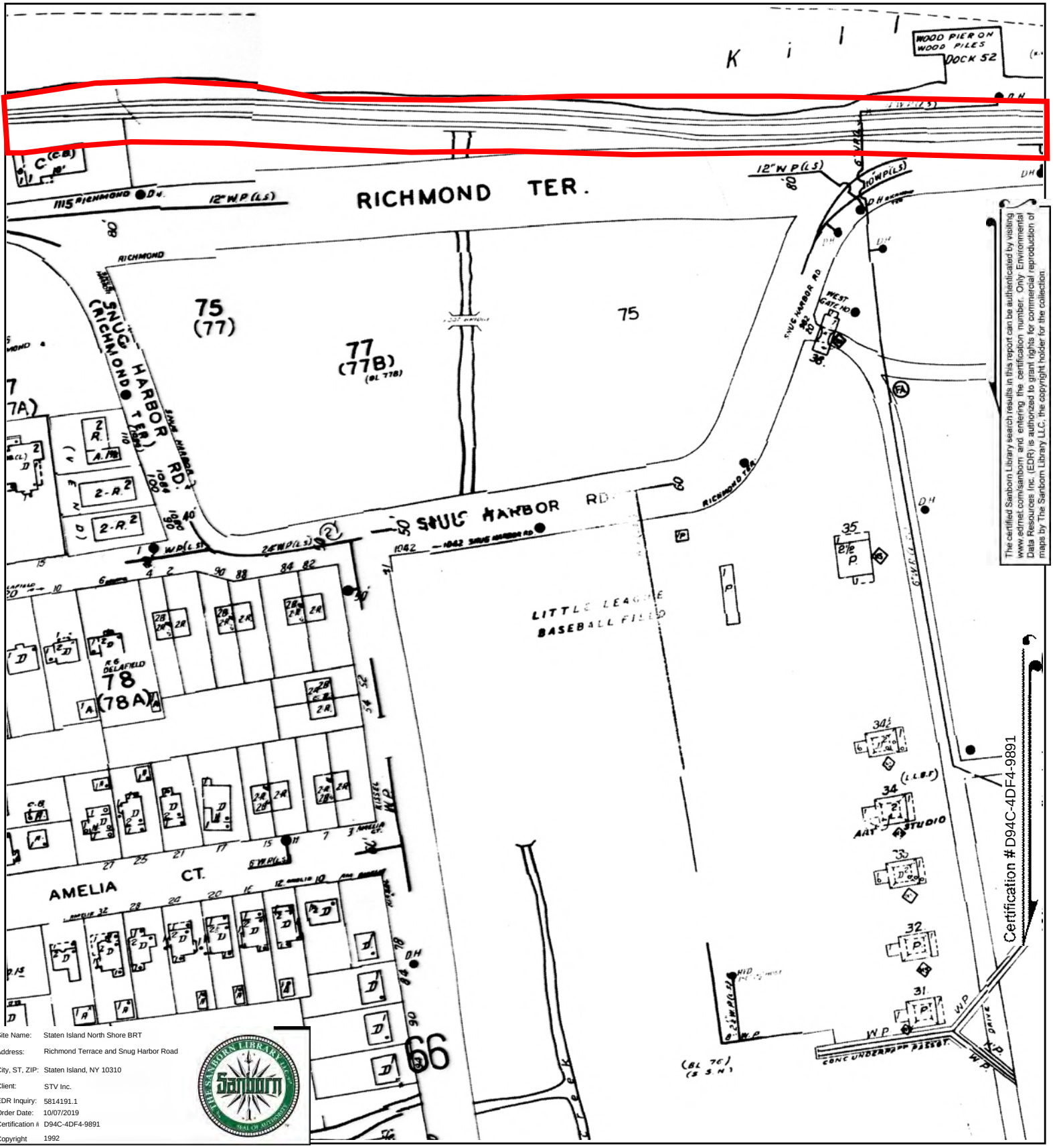

The certified Sanborn Library search results in this report can be authenticated by visiting www.edrnet.com/sanborn, and entering the certification number. Only Environmental Data Resources Inc. (EDR) is authorized to grant rights for commercial reproduction of maps by The Sanborn Library LLC, the copyright holder for the collection.

Site Name: Staten Island North Shore BRT
Address: Richmond Terrace and Snug Harbor Road
City, ST, ZIP: Staten Island, NY 10310
Client: STV Inc.
EDR Inquiry: 5814191.1
Order Date: 10/07/2019
Certification #: D94C-4DF4-9891
Copyright: 1992

This Certified Sanborn Map combines the following sheets.
Outlined areas indicate map sheets within the collection.

0 Feet 150 300 600



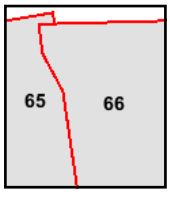

Volume 1, Sheet 66
Volume 1, Sheet 65

N

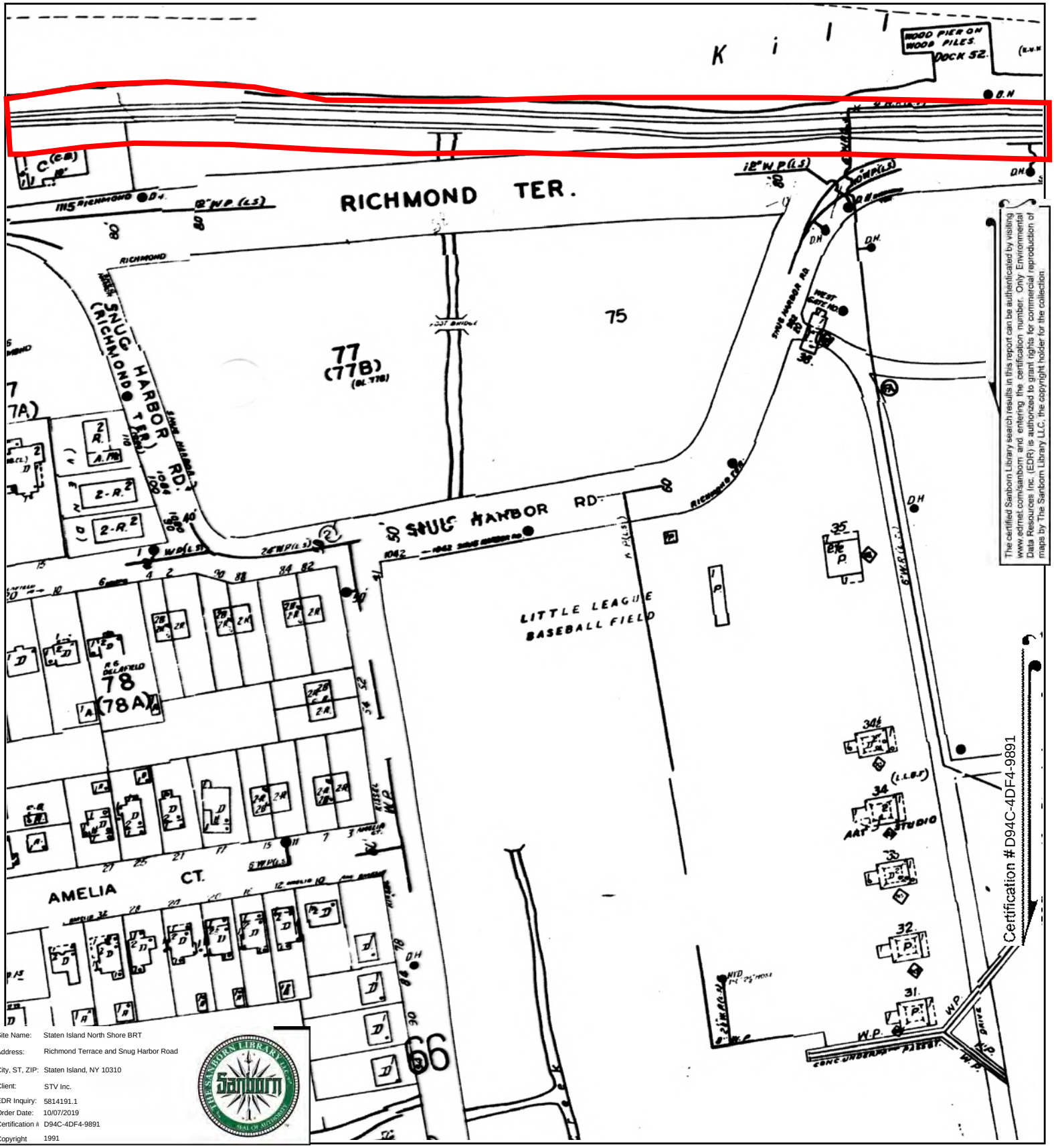

The certified Sanborn Library search results in this report can be authenticated by visiting www.edrnet.com/sanborn, and entering the certification number. Only Environmental Data Resources Inc. (EDR) is authorized to grant rights for commercial reproduction of maps by The Sanborn Library LLC, the copyright holder for the collection.

Site Name:	Staten Island North Shore BRT
Address:	Richmond Terrace and Snug Harbor Road
City, ST, ZIP:	Staten Island, NY 10310
Client:	STV Inc.
EDR Inquiry:	5814191.1
Order Date:	10/07/2019
Certification #:	D94C-4DF4-9891
Copyright	1991

This Certified Sanborn Map combines the following sheets.
Outlined areas indicate map sheets within the collection.



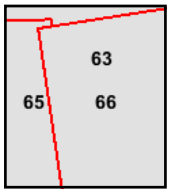

Volume 1, Sheet 66
Volume 1, Sheet 65
Volume 10, Sheet 63

0 Feet 150 300 600

N

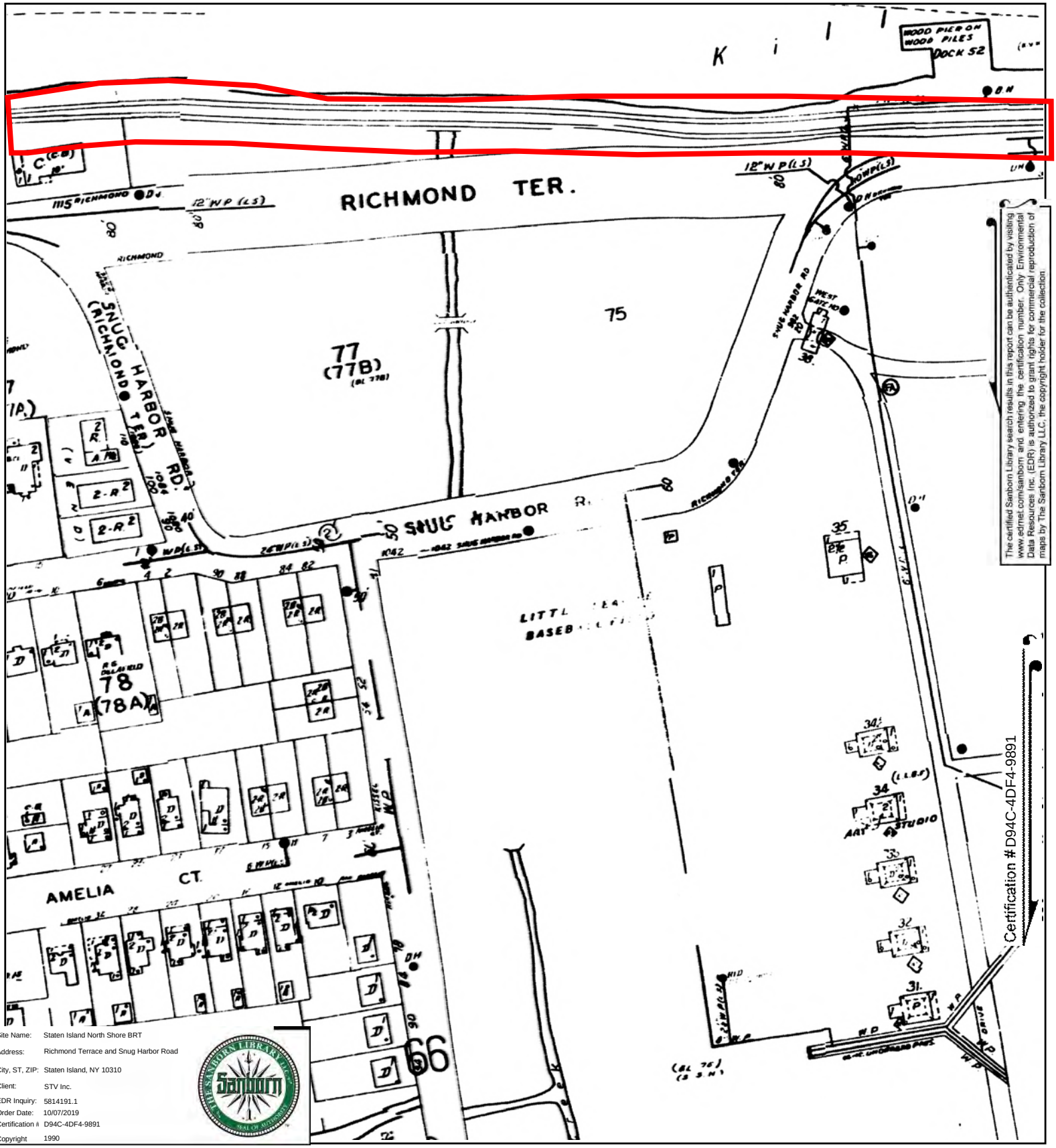

Site Name: Staten Island North Shore BRT
Address: Richmond Terrace and Snug Harbor Road
City, ST, ZIP: Staten Island, NY 10310
Client: STV Inc.
EDR Inquiry: 5814191.1
Order Date: 10/07/2019
Certification #: D94C-4DF4-9891
Copyright: 1990

This Certified Sanborn Map combines the following sheets.
Outlined areas indicate map sheets within the collection.

0 Feet 150 300 600



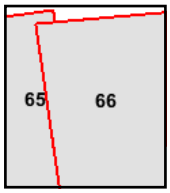

Volume 1, Sheet 66
Volume 1, Sheet 65

N

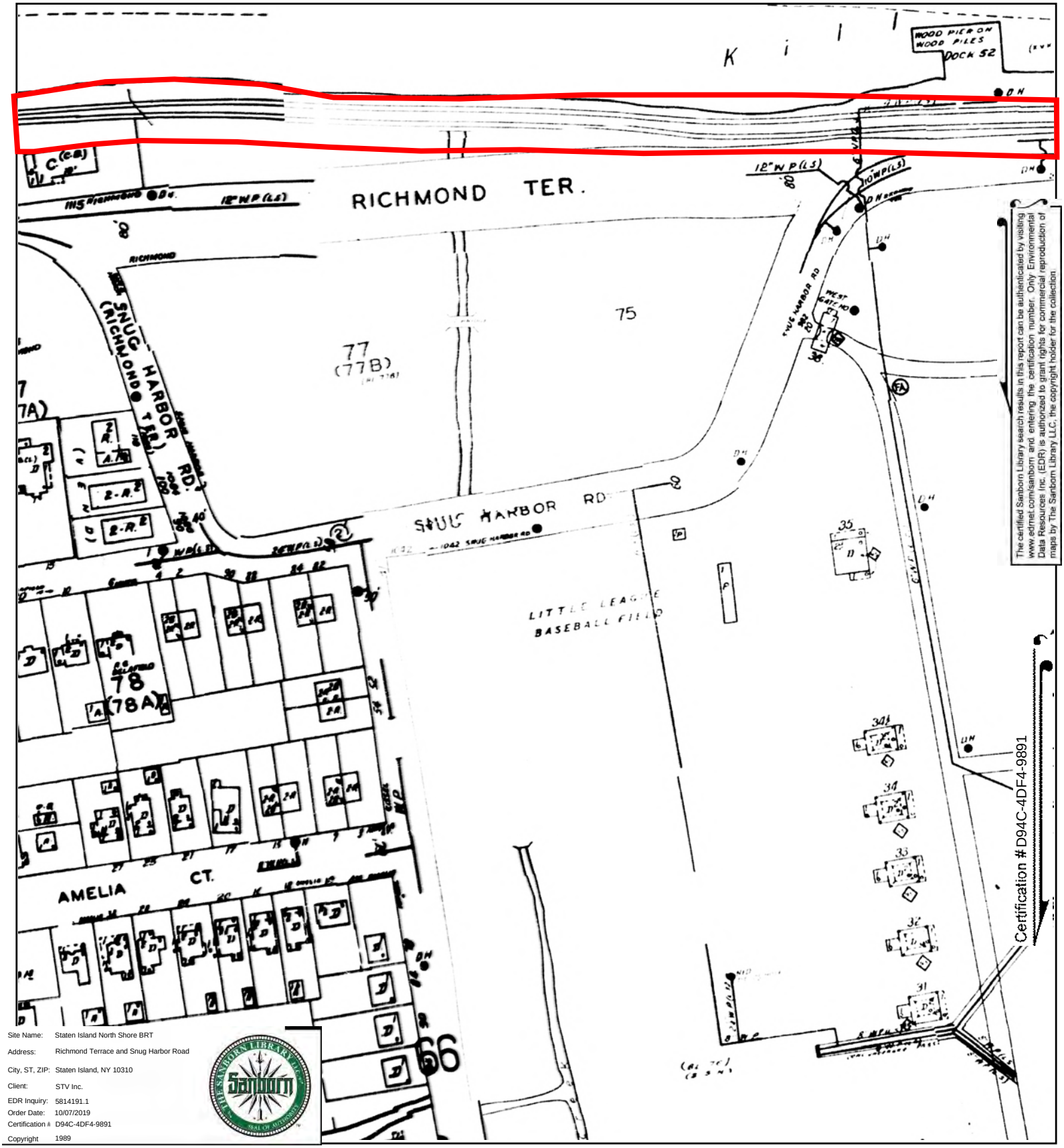

The certified Sanborn Library search results in this report can be authenticated by visiting www.edrnet.com/sanborn, and entering the certification number. Only Environmental Data Resources Inc. (EDR) is authorized to grant rights for commercial reproduction of maps by The Sanborn Library LLC, the copyright holder for the collection.

Certification #D94C-4DF4-9891

Site Name:	Staten Island North Shore BRT
Address:	Richmond Terrace and Snug Harbor Road
City, ST, ZIP:	Staten Island, NY 10310
Client:	STV Inc.
EDR Inquiry:	5814191.1
Order Date:	10/07/2019
Certification #:	D94C-4DF4-9891
Copyright	1989

This Certified Sanborn Map combines the following sheets. Outlined areas indicate map sheets within the collection.

0 Feet 150 300 600



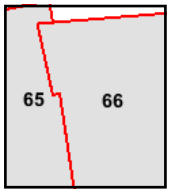

Volume 1, Sheet 66
Volume 1, Sheet 65

N

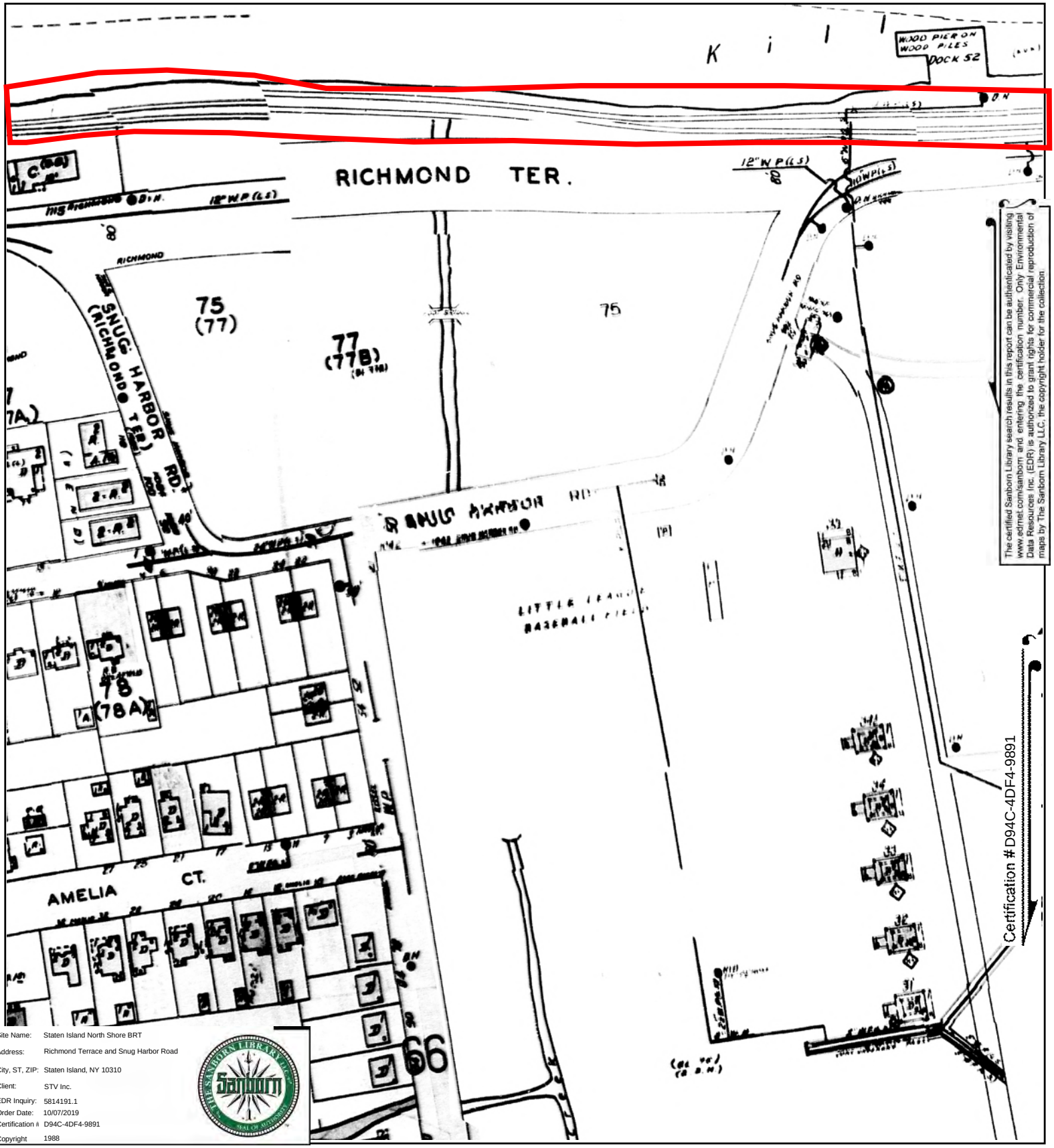

The certified Sanborn Library search results in this report can be authenticated by visiting www.edrnet.com/sanborn and entering the certification number. Only Environmental Data Resources Inc. (EDR) is authorized to grant rights for commercial reproduction of maps by The Sanborn Library LLC, the copyright holder for the collection.

Site Name: Staten Island North Shore BRT
Address: Richmond Terrace and Snug Harbor Road
City, ST, ZIP: Staten Island, NY 10310
Client: STV Inc.
EDR Inquiry: 5814191.1
Order Date: 10/07/2019
Certification #: D94C-4DF4-9891
Copyright: 1988

This Certified Sanborn Map combines the following sheets.
Outlined areas indicate map sheets within the collection.



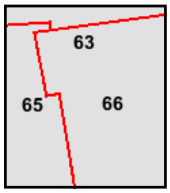

Volume 10, Sheet 63
Volume 1, Sheet 66
Volume 1, Sheet 65

0 Feet 150 300 600

N

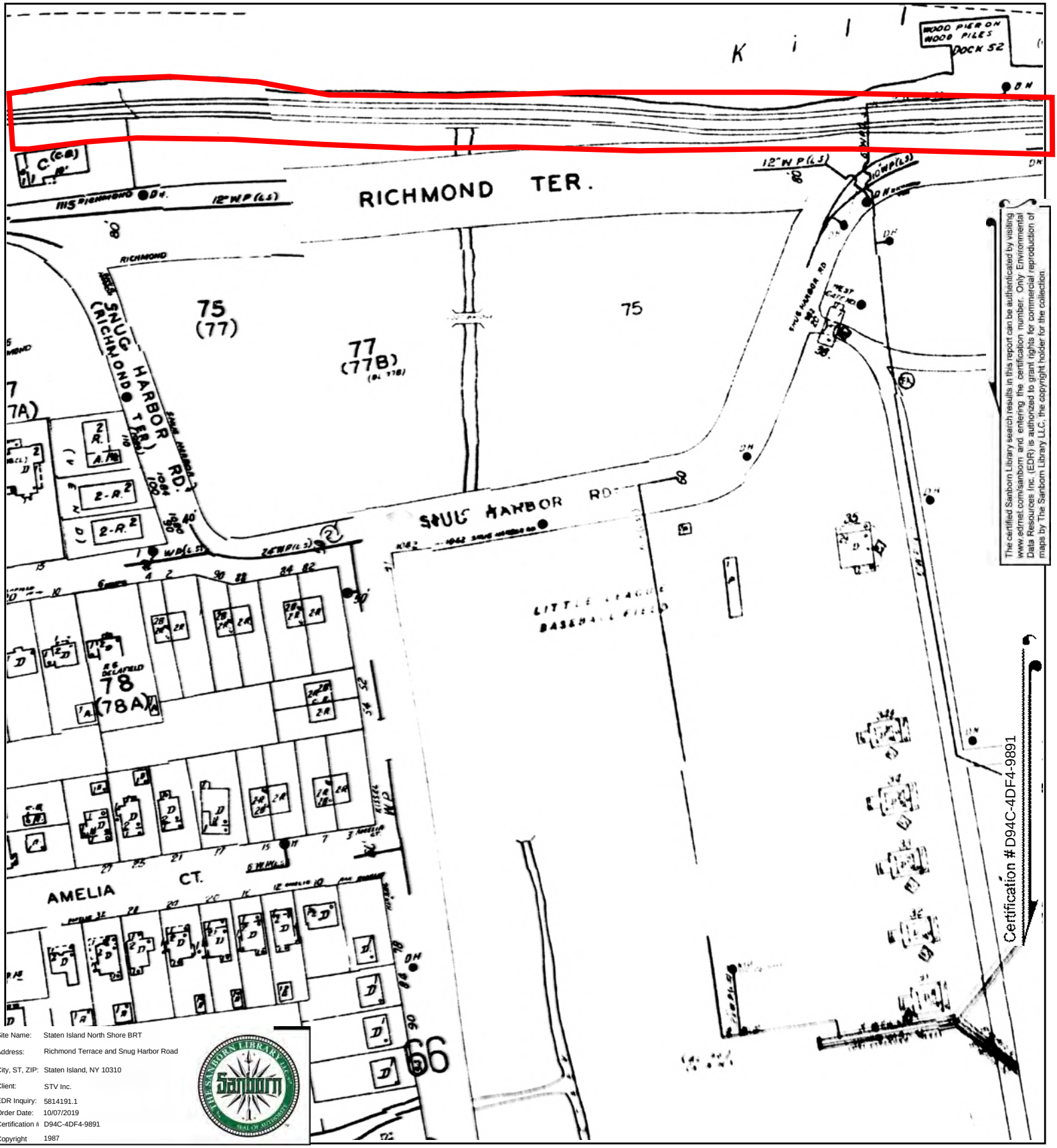

The certified Sanborn Library search results in this report can be authenticated by visiting www.edrnet.com/sanborn, and entering the certification number. Only Environmental Data Resources Inc. (EDR) is authorized to grant rights for commercial reproduction of maps by The Sanborn Library LLC, the copyright holder for the collection.

Site Name:	Staten Island North Shore BRT
Address:	Richmond Terrace and Snug Harbor Road
City, ST, ZIP:	Staten Island, NY 10310
Client:	STV Inc.
EDR Inquiry:	5814191.1
Order Date:	10/07/2019
Certification #:	D94C-4DF4-9891
Copyright	1987

This Certified Sanborn Map combines the following sheets.
Outlined areas indicate map sheets within the collection.

0 Feet 150 300 600



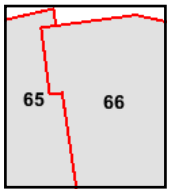

Volume 1, Sheet 66
Volume 1, Sheet 65

N

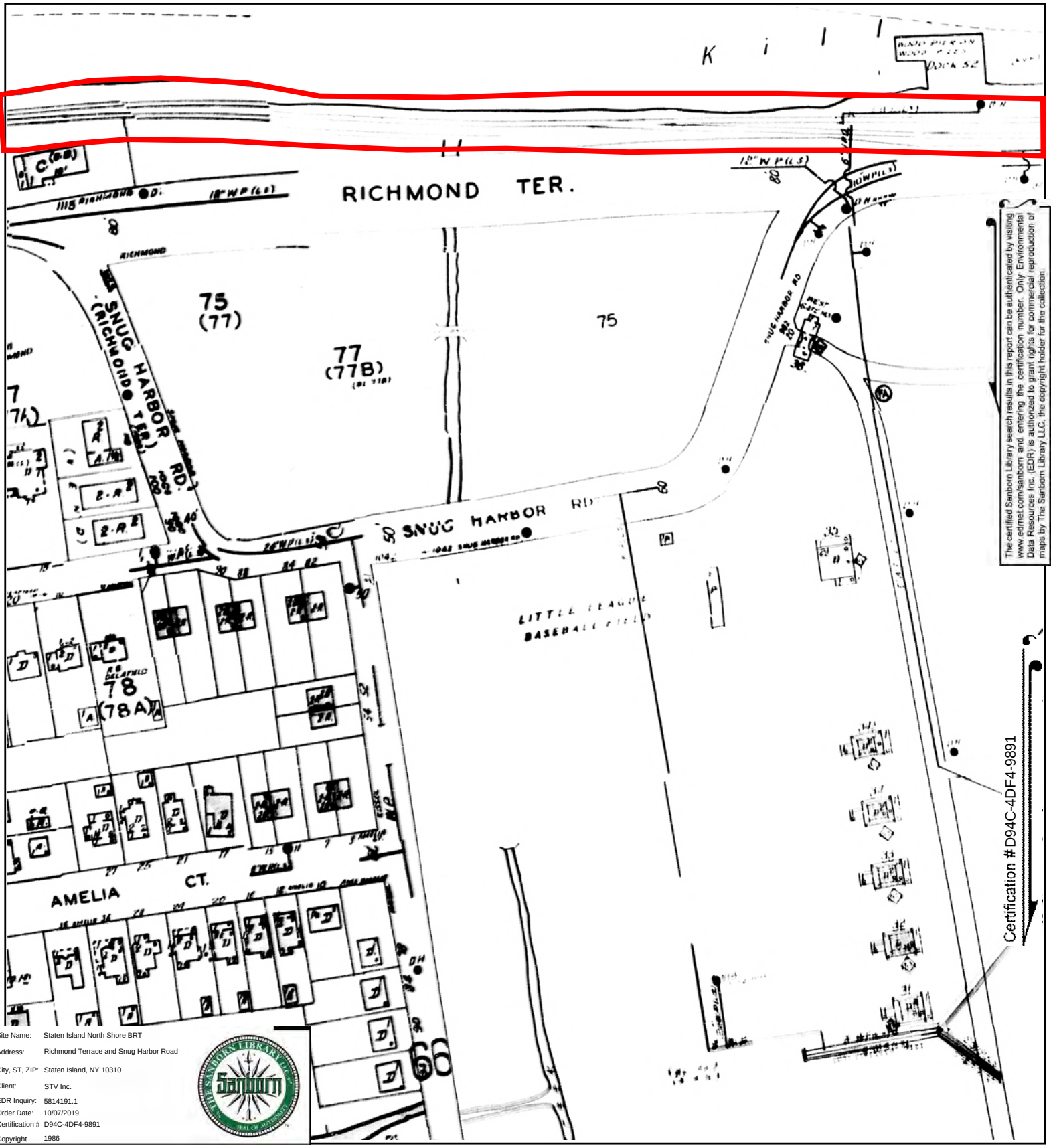

Site Name:	Staten Island North Shore BRT
Address:	Richmond Terrace and Snug Harbor Road
City, ST, ZIP:	Staten Island, NY 10310
Client:	STV Inc.
EDR Inquiry:	5814191.1
Order Date:	10/07/2019
Certification #:	D94C-4DF4-9891
Copyright	1986

This Certified Sanborn Map combines the following sheets.
Outlined areas indicate map sheets within the collection.

0 Feet 150 300 600



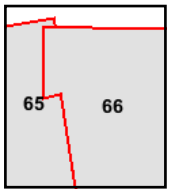

Volume 1, Sheet 66
Volume 1, Sheet 65

N

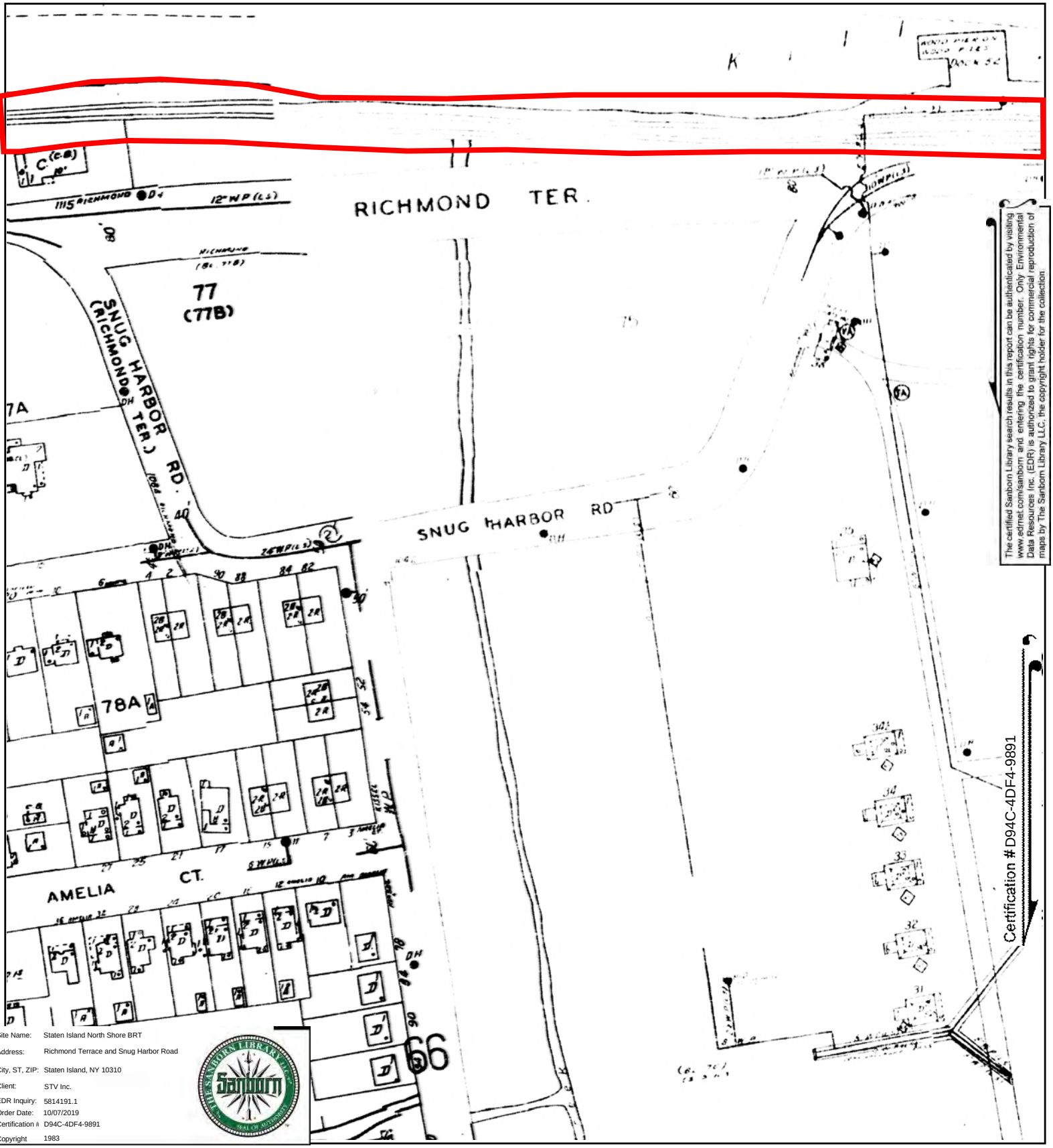

The certified Sanborn Library search results in this report can be authenticated by visiting www.edrnet.com/sanborn, and entering the certification number. Only Environmental Data Resources Inc. (EDR) is authorized to grant rights for commercial reproduction of maps by The Sanborn Library LLC, the copyright holder for the collection.

Certification #D94C-4DF4-9891

Site Name:	Staten Island North Shore BRT
Address:	Richmond Terrace and Snug Harbor Road
City, ST, ZIP:	Staten Island, NY 10310
Client:	STV Inc.
EDR Inquiry:	5814191.1
Order Date:	10/07/2019
Certification #:	D94C-4DF4-9891
Copyright	1983

This Certified Sanborn Map combines the following sheets.
Outlined areas indicate map sheets within the collection.

0 Feet 150 300 600



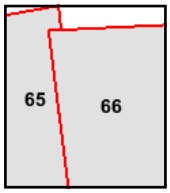

Volume 1, Sheet 66
Volume 1, Sheet 65

N

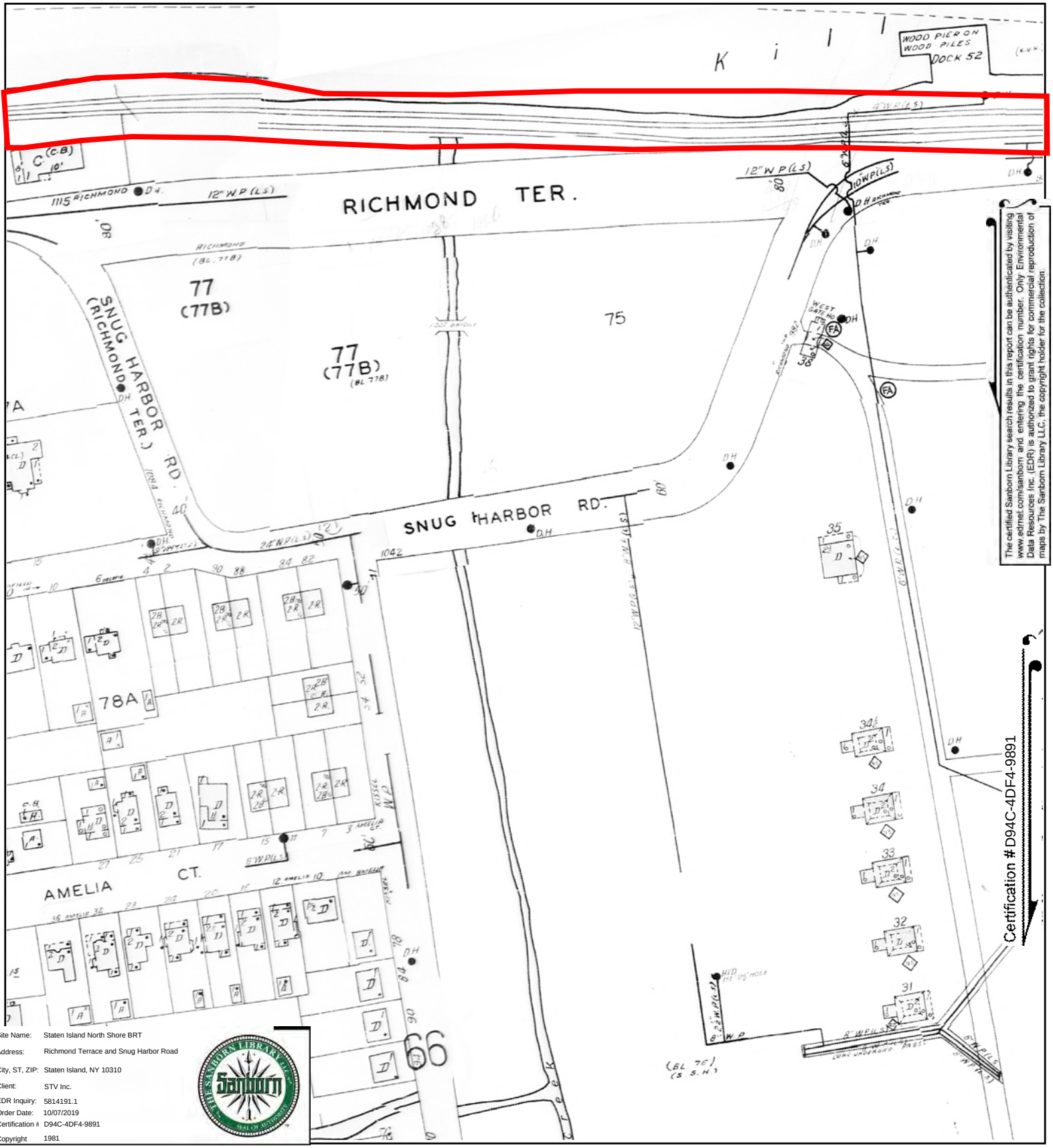

The certified Sanborn Library search results in this report can be authenticated by visiting www.edrnet.com/sanborn and entering the certification number. Only Environmental Data Resources Inc. (EDR) is authorized to grant rights for commercial reproduction of maps by The Sanborn Library LLC, the copyright holder for the collection.

Site Name:	Staten Island North Shore BRT
Address:	Richmond Terrace and Snug Harbor Road
City, ST, ZIP:	Staten Island, NY 10310
Client:	STV Inc.
EDR Inquiry:	5814191.1
Order Date:	10/07/2019
Certification #:	D94C-4DF4-9891
Copyright	1981

This Certified Sanborn Map combines the following sheets.
Outlined areas indicate map sheets within the collection.

0 Feet 150 300 600



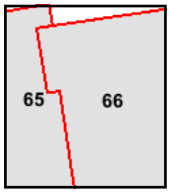

Volume 1, Sheet 66
Volume 1, Sheet 65

N

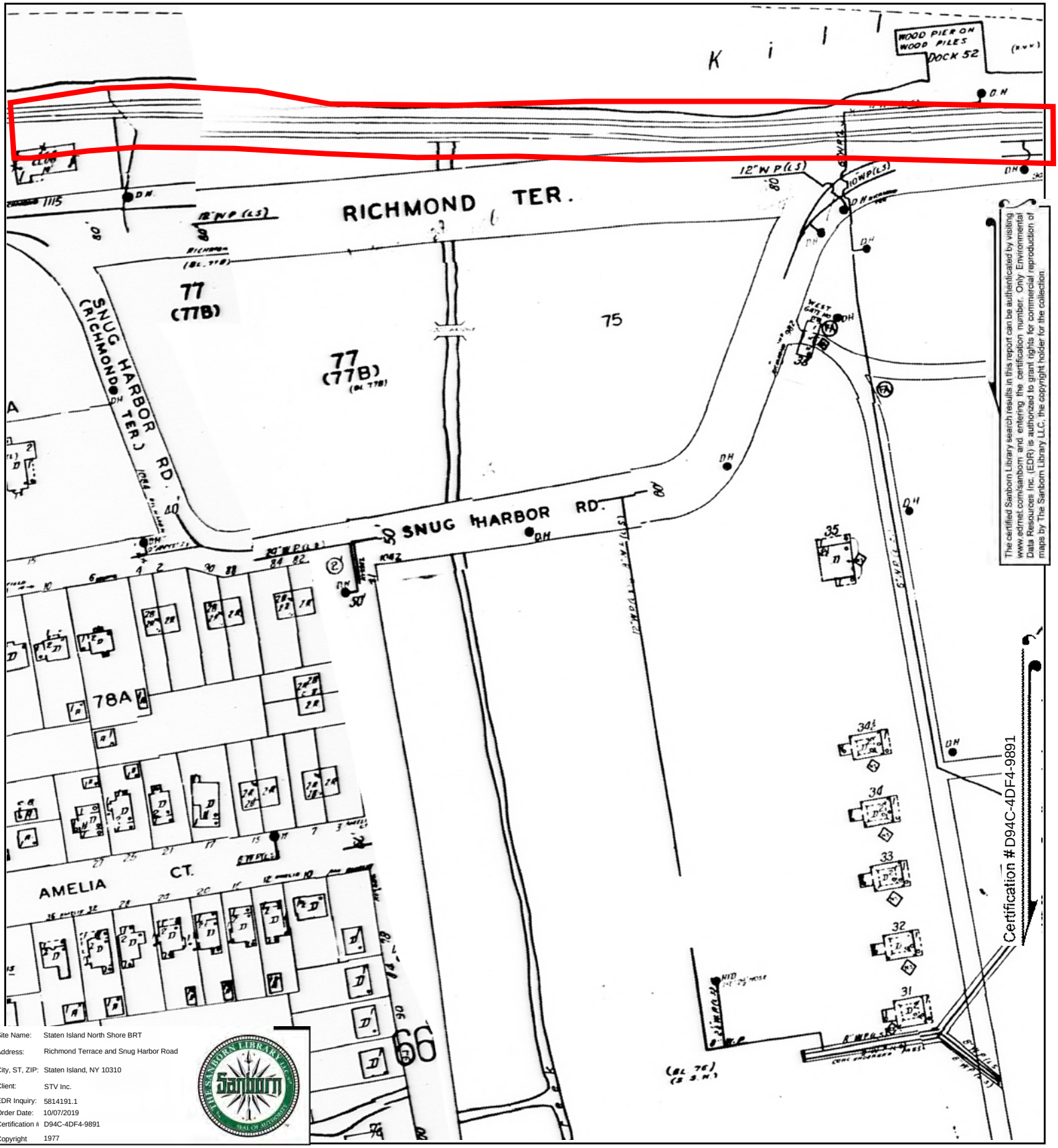

The certified Sanborn Library search results in this report can be authenticated by visiting www.edrnet.com/sanborn, and entering the certification number. Only Environmental Data Resources Inc. (EDR) is authorized to grant rights for commercial reproduction of maps by The Sanborn Library LLC, the copyright holder for the collection.

Site Name:	Staten Island North Shore BRT
Address:	Richmond Terrace and Snug Harbor Road
City, ST, ZIP:	Staten Island, NY 10310
Client:	STV Inc.
EDR Inquiry:	5814191.1
Order Date:	10/07/2019
Certification #:	D94C-4DF4-9891
Copyright	1977

This Certified Sanborn Map combines the following sheets. Outlined areas indicate map sheets within the collection.

0 Feet 150 300 600



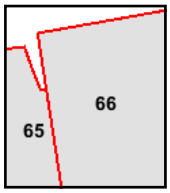

Volume 1, Sheet 66
Volume 1, Sheet 65

N

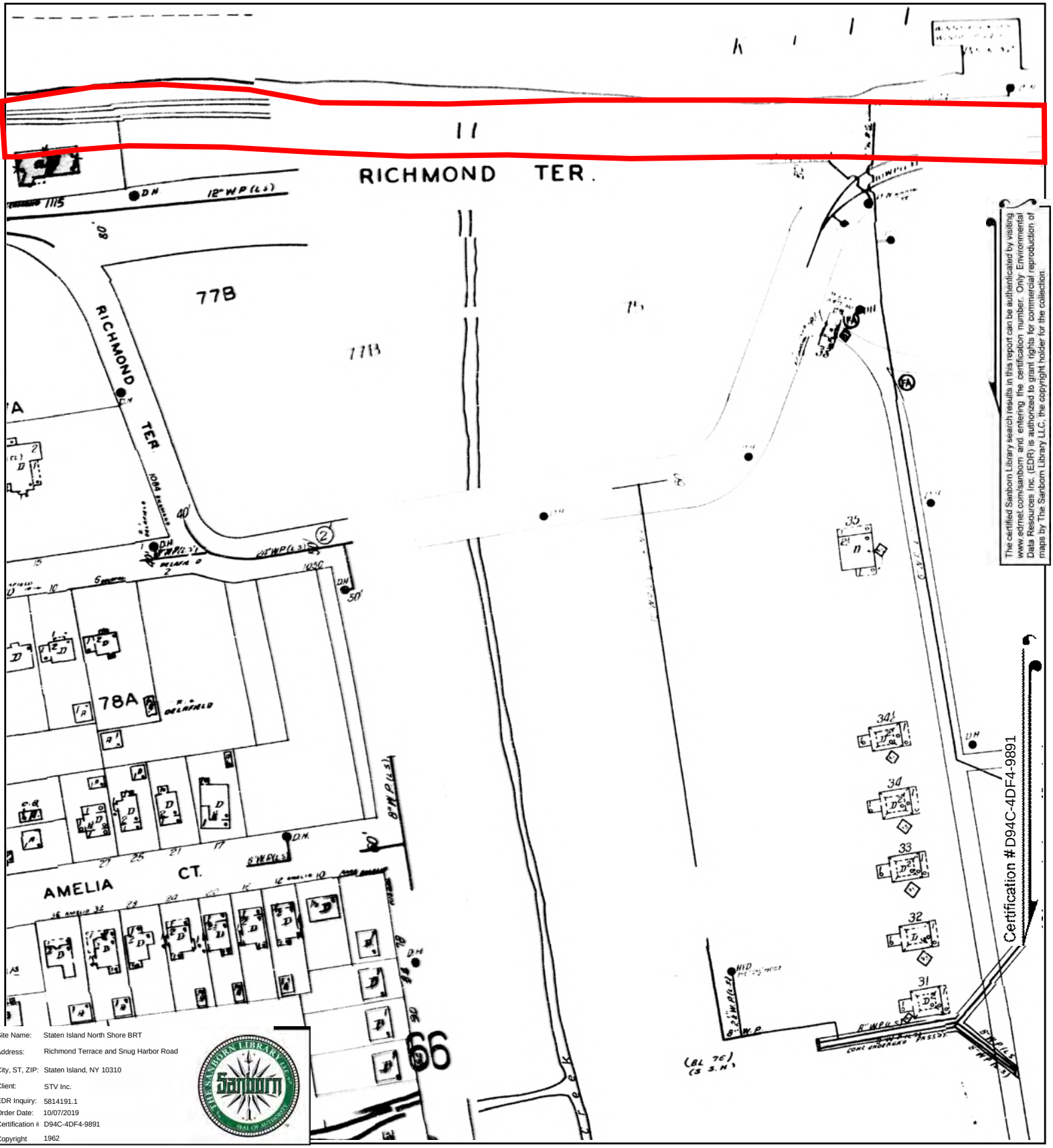

The certified Sanborn Library search results in this report can be authenticated by visiting www.edrnet.com/sanborn and entering the certification number. Only Environmental Data Resources Inc. (EDR) is authorized to grant rights for commercial reproduction of maps by The Sanborn Library LLC, the copyright holder for the collection.

Certification #D94C-4DF4-9891

Site Name:	Staten Island North Shore BRT
Address:	Richmond Terrace and Snug Harbor Road
City, ST, ZIP:	Staten Island, NY 10310
Client:	STV Inc.
EDR Inquiry:	5814191.1
Order Date:	10/07/2019
Certification #:	D94C-4DF4-9891
Copyright	1962

This Certified Sanborn Map combines the following sheets. Outlined areas indicate map sheets within the collection.

0 Feet 150 300 600



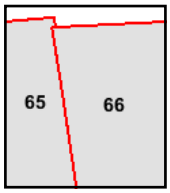

Volume 1, Sheet 66
Volume 1, Sheet 65

N

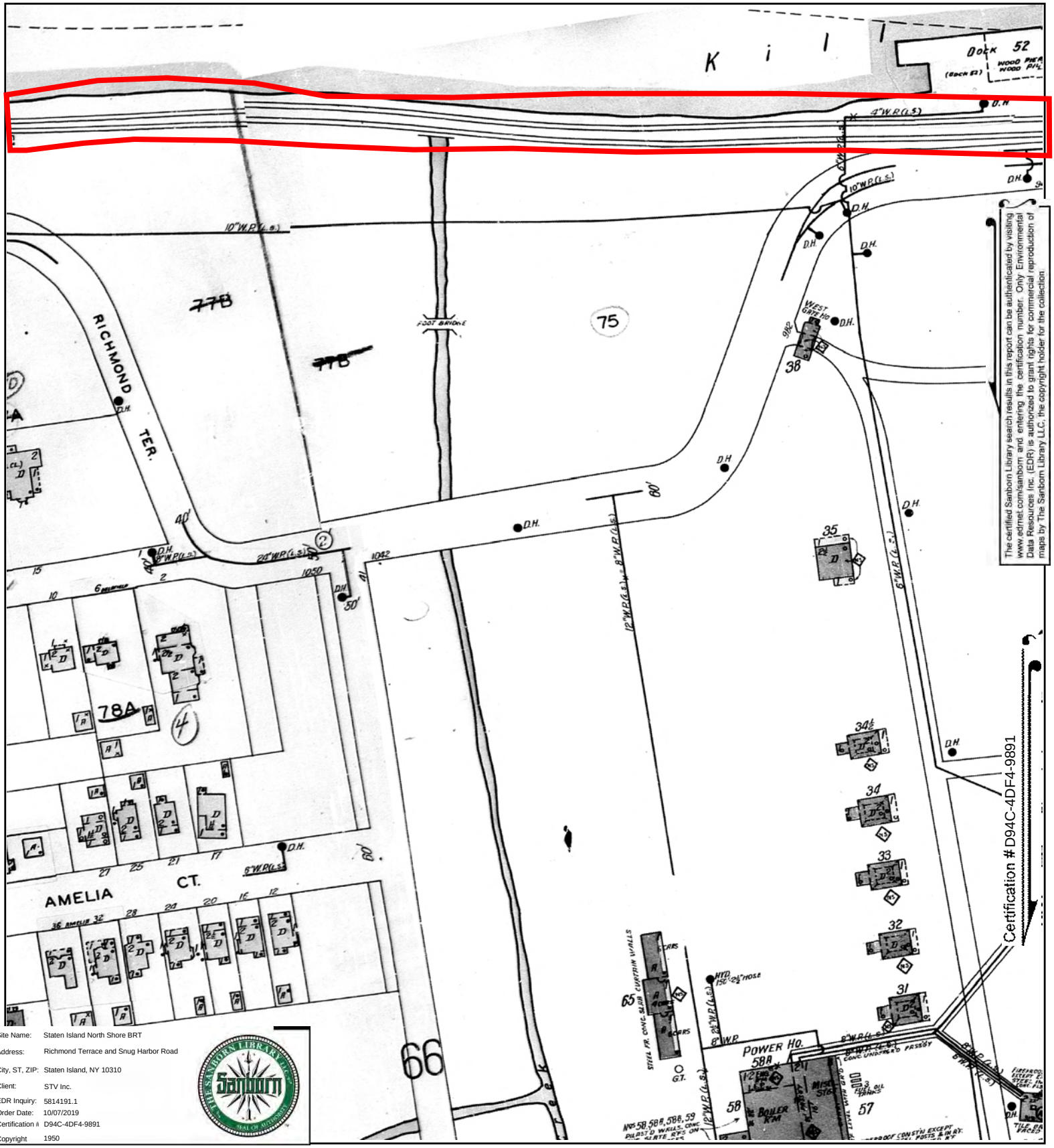

The certified Sanborn Library search results in this report can be authenticated by visiting www.edrnet.com/sanborn, and entering the certification number. Only Environmental Data Resources Inc. (EDR) is authorized to grant rights for commercial reproduction of maps by The Sanborn Library LLC, the copyright holder for the collection.

Site Name:	Staten Island North Shore BRT
Address:	Richmond Terrace and Snug Harbor Road
City, ST, ZIP:	Staten Island, NY 10310
Client:	STV Inc.
EDR Inquiry:	5814191.1
Order Date:	10/07/2019
Certification #	D94C-4DF4-9891
Copyright	1950

This Certified Sanborn Map combines the following sheets.
Outlined areas indicate map sheets within the collection.

0 Feet 150 300 600



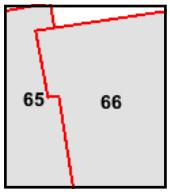

Volume 1, Sheet 66
Volume 1, Sheet 65

N

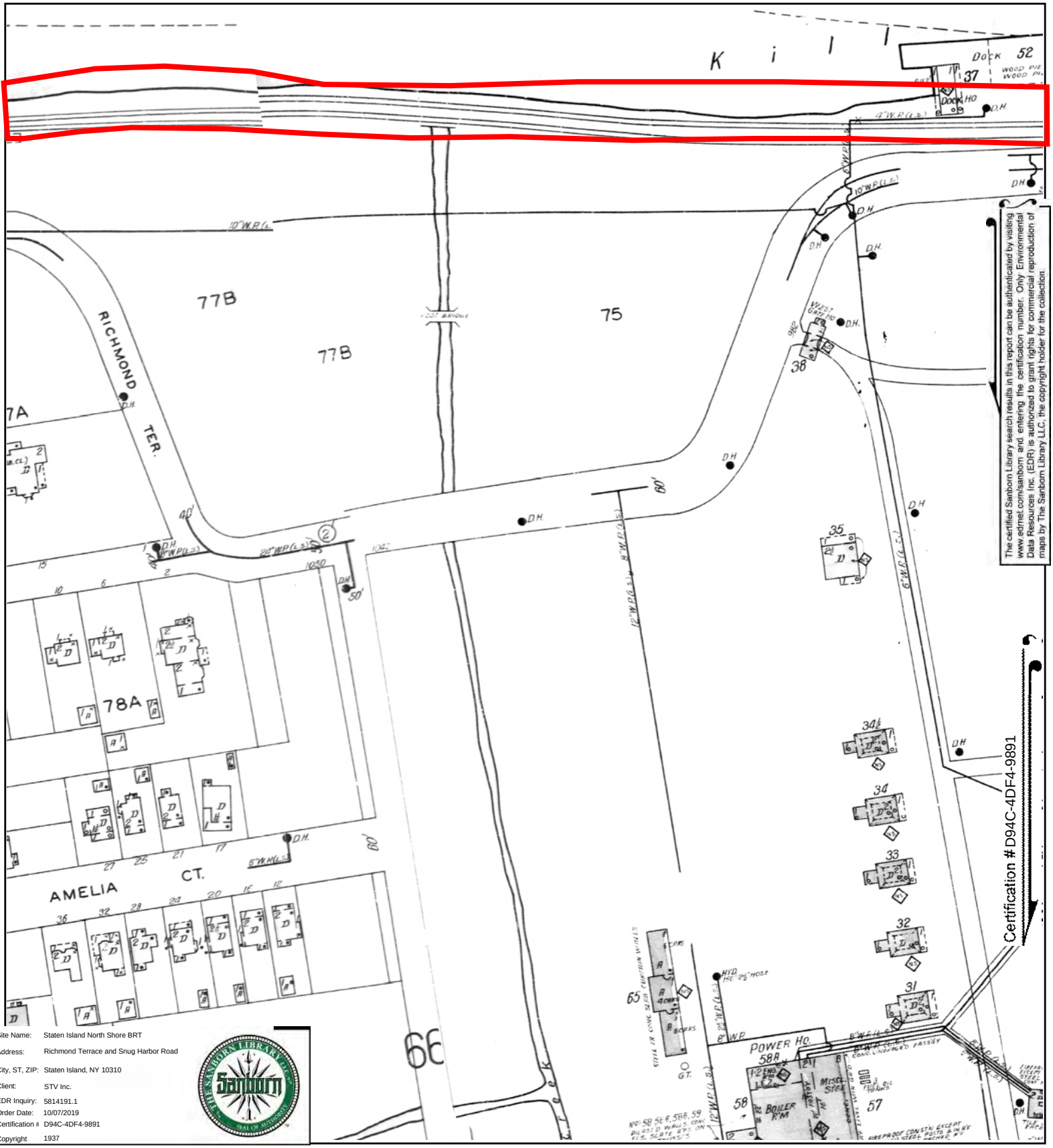

The certified Sanborn Library search results in this report can be authenticated by visiting www.edrnet.com/sanborn and entering the certification number. Only Environmental Data Resources Inc. (EDR) is authorized to grant rights for commercial reproduction of maps by The Sanborn Library LLC, the copyright holder for the collection.

Site Name:	Staten Island North Shore BRT
Address:	Richmond Terrace and Snug Harbor Road
City, ST, ZIP:	Staten Island, NY 10310
Client:	STV Inc.
EDR Inquiry:	5814191.1
Order Date:	10/07/2019
Certification #:	D94C-4DF4-9891
Copyright	1937

This Certified Sanborn Map combines the following sheets. Outlined areas indicate map sheets within the collection.



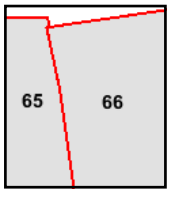

Volume 1, Sheet 66
Volume 1, Sheet 65

0 Feet 150 300 600

N

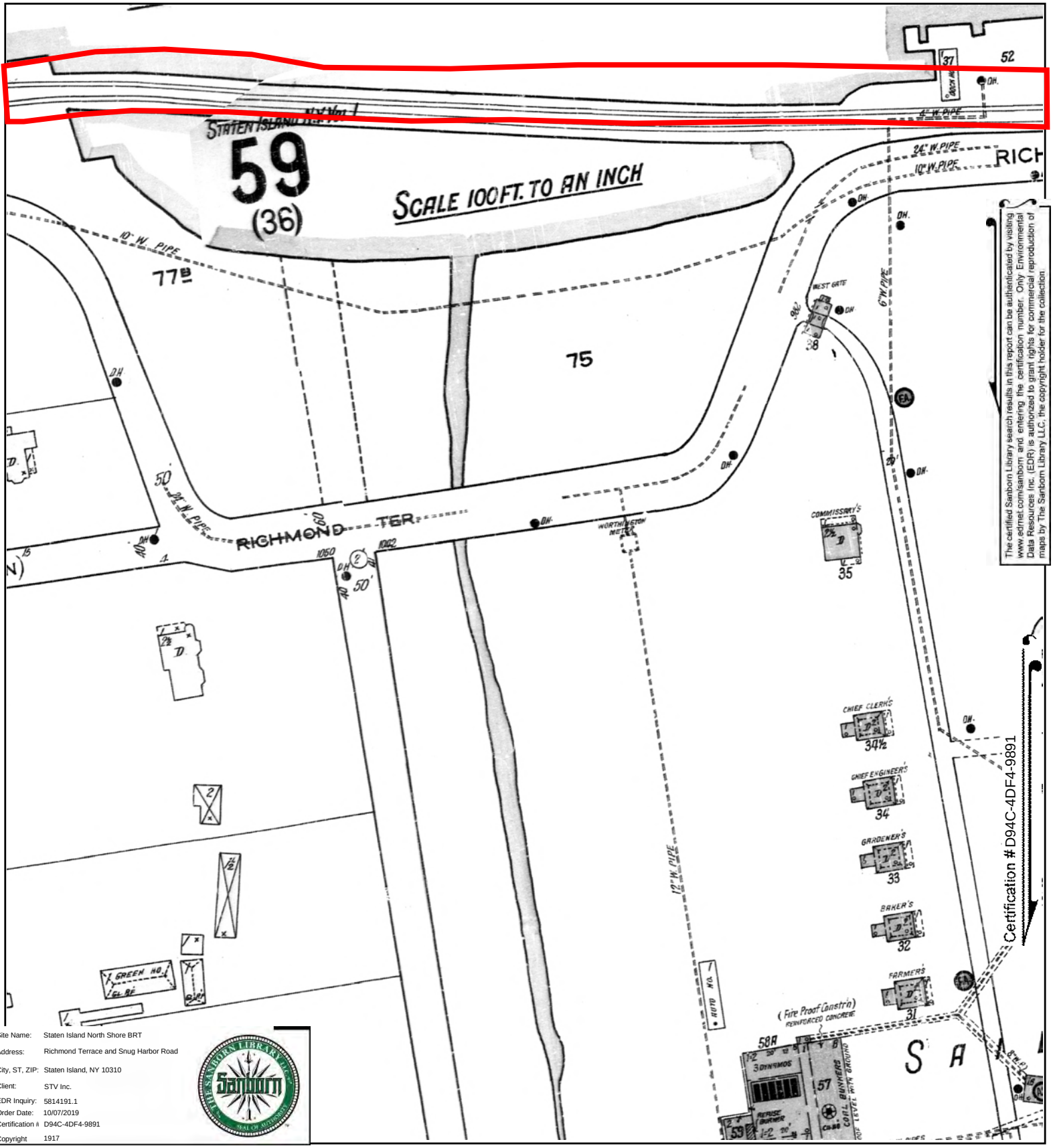

The certified Sanborn Library search results in this report can be authenticated by visiting www.edrnet.com/sanborn, and entering the certification number. Only Environmental Data Resources Inc. (EDR) is authorized to grant rights for commercial reproduction of maps by The Sanborn Library LLC, the copyright holder for the collection.

Site Name: Staten Island North Shore BRT
Address: Richmond Terrace and Snug Harbor Road
City, ST, ZIP: Staten Island, NY 10310
Client: STV Inc.
EDR Inquiry: 5814191.1
Order Date: 10/07/2019
Certification #: D94C-4DF4-9891
Copyright: 1917

This Certified Sanborn Map combines the following sheets.
Outlined areas indicate map sheets within the collection.



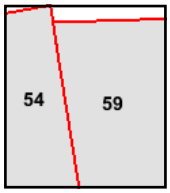

Volume 1, Sheet 54
Volume 1, Sheet 59

0 Feet 150 300 600

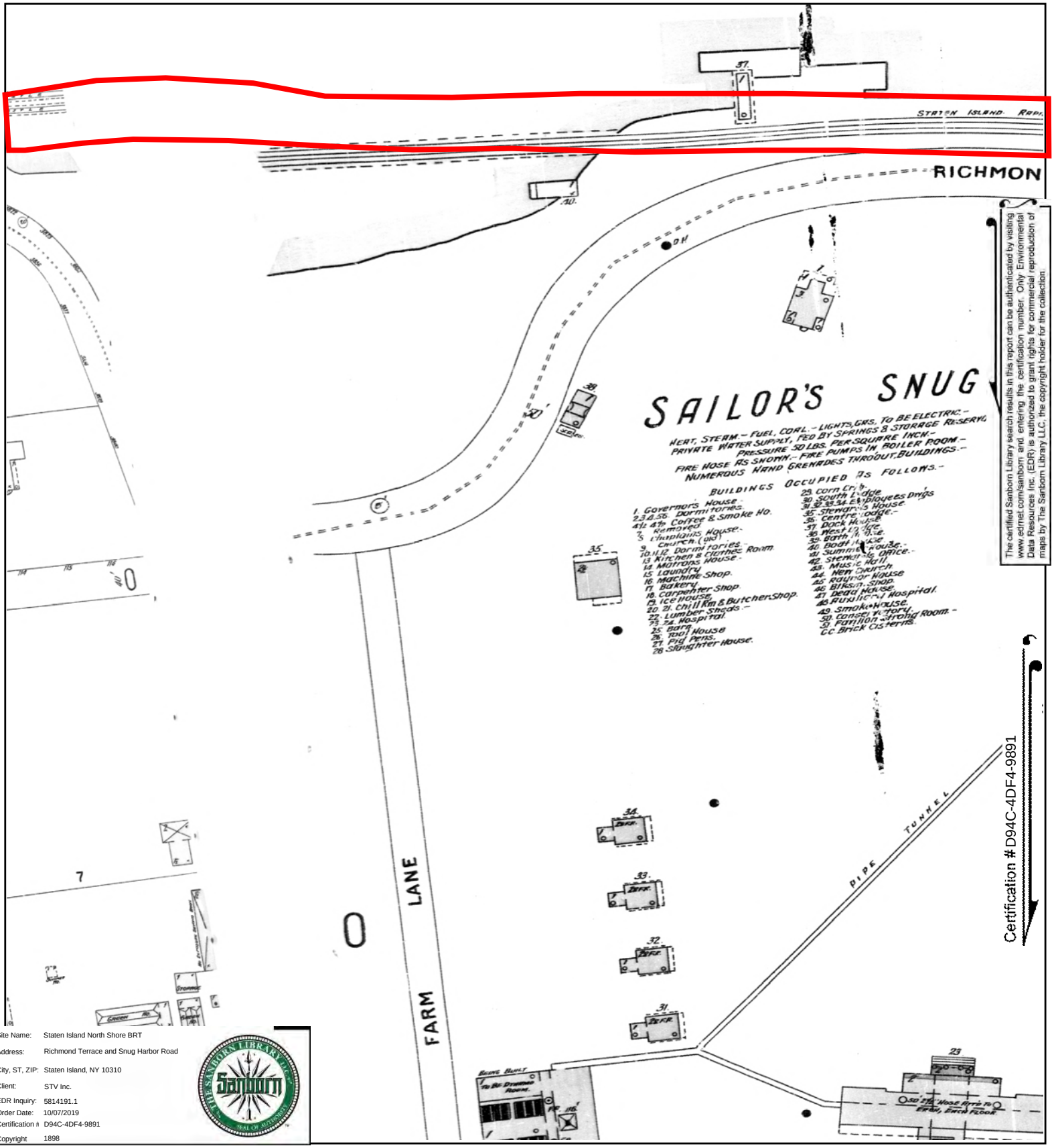

Site Name:	Staten Island North Shore BRT
Address:	Richmond Terrace and Snug Harbor Road
City, ST, ZIP:	Staten Island, NY 10310
Client:	STV Inc.
EDR Inquiry:	5814191.1
Order Date:	10/07/2019
Certification #:	D94C-4DF4-9891
Copyright	1898

This Certified Sanborn Map combines the following sheets.
Outlined areas indicate map sheets within the collection.



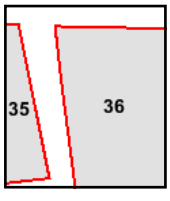

Volume 1, Sheet 36
Volume 1, Sheet 35

0 Feet 150 300 600

N

Staten Island North Shore BRT

Richmond Terrace and Snug Harbor Road

Staten Island, NY 10310

Inquiry Number: 5814191.1

October 07, 2019

Certified Sanborn® Map Report

6 Armstrong Road, 4th floor
Shelton, CT 06484
Toll Free: 800.352.0050
www.edrnet.com

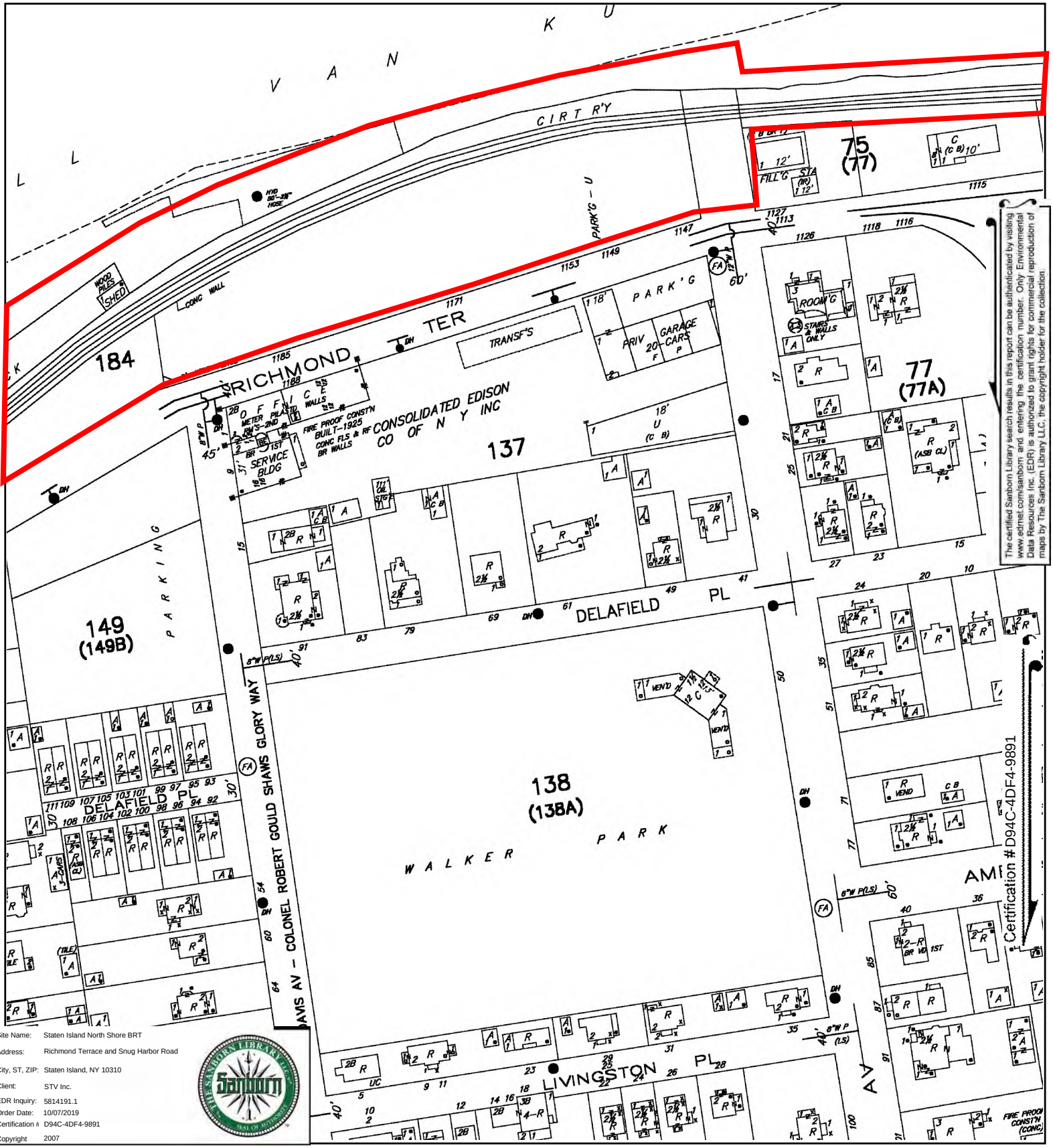

The certified Sanborn Library search results in this report can be authenticated by visiting www.edrnet.com/sanborn and entering the certification number. Only Environmental Data Resources Inc. (EDR) is authorized to grant rights for commercial reproduction of maps by The Sanborn Library LLC, the copyright holder for the collection.

Certification #D94C-4DF4-9891

Site Name:	Staten Island North Shore BRT
Address:	Richmond Terrace and Snug Harbor Road
City, ST, ZIP:	Staten Island, NY 10310
Client:	STV Inc.
EDR Inquiry:	5814191.1
Order Date:	10/07/2019
Certification #:	D94C-4DF4-9891
Copyright	2007

This Certified Sanborn Map combines the following sheets.
Outlined areas indicate map sheets within the collection.

0 Feet 150 300 600



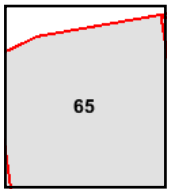

Volume 1, Sheet 65

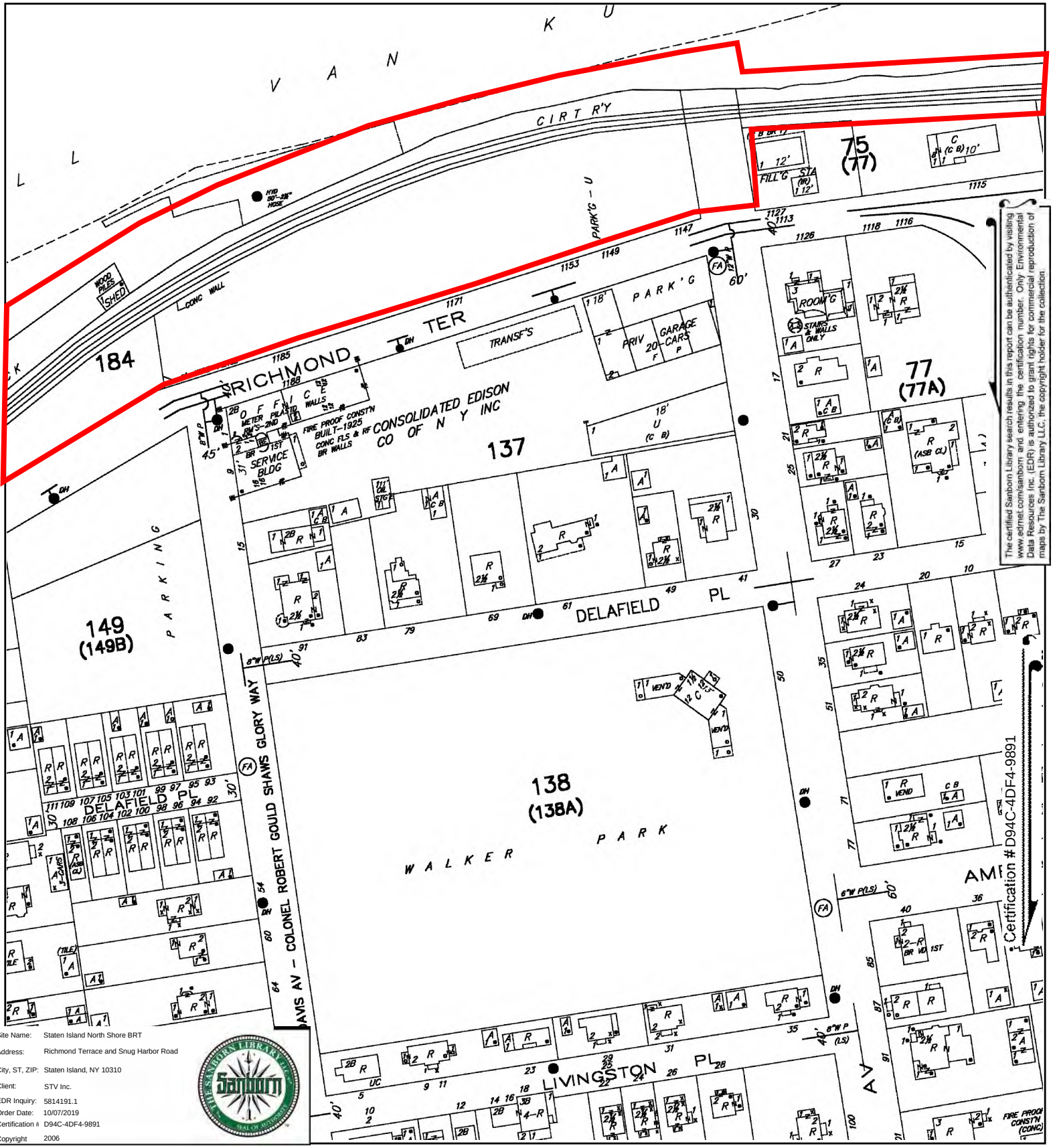

The certified Sanborn Library search results in this report can be authenticated by visiting www.edrnet.com/sanborn and entering the certification number. Only Environmental Data Resources Inc. (EDR) is authorized to grant rights for commercial reproduction of maps by The Sanborn Library LLC, the copyright holder for the collection.

Certification #D94C-4DF4-9891

Site Name:	Staten Island North Shore BRT
Address:	Richmond Terrace and Snug Harbor Road
City, ST, ZIP:	Staten Island, NY 10310
Client:	STV Inc.
EDR Inquiry:	5814191.1
Order Date:	10/07/2019
Certification #:	D94C-4DF4-9891
Copyright	2006

This Certified Sanborn Map combines the following sheets.
Outlined areas indicate map sheets within the collection.

0 Feet 150 300 600



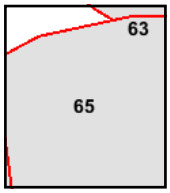

Volume 1, Sheet 65

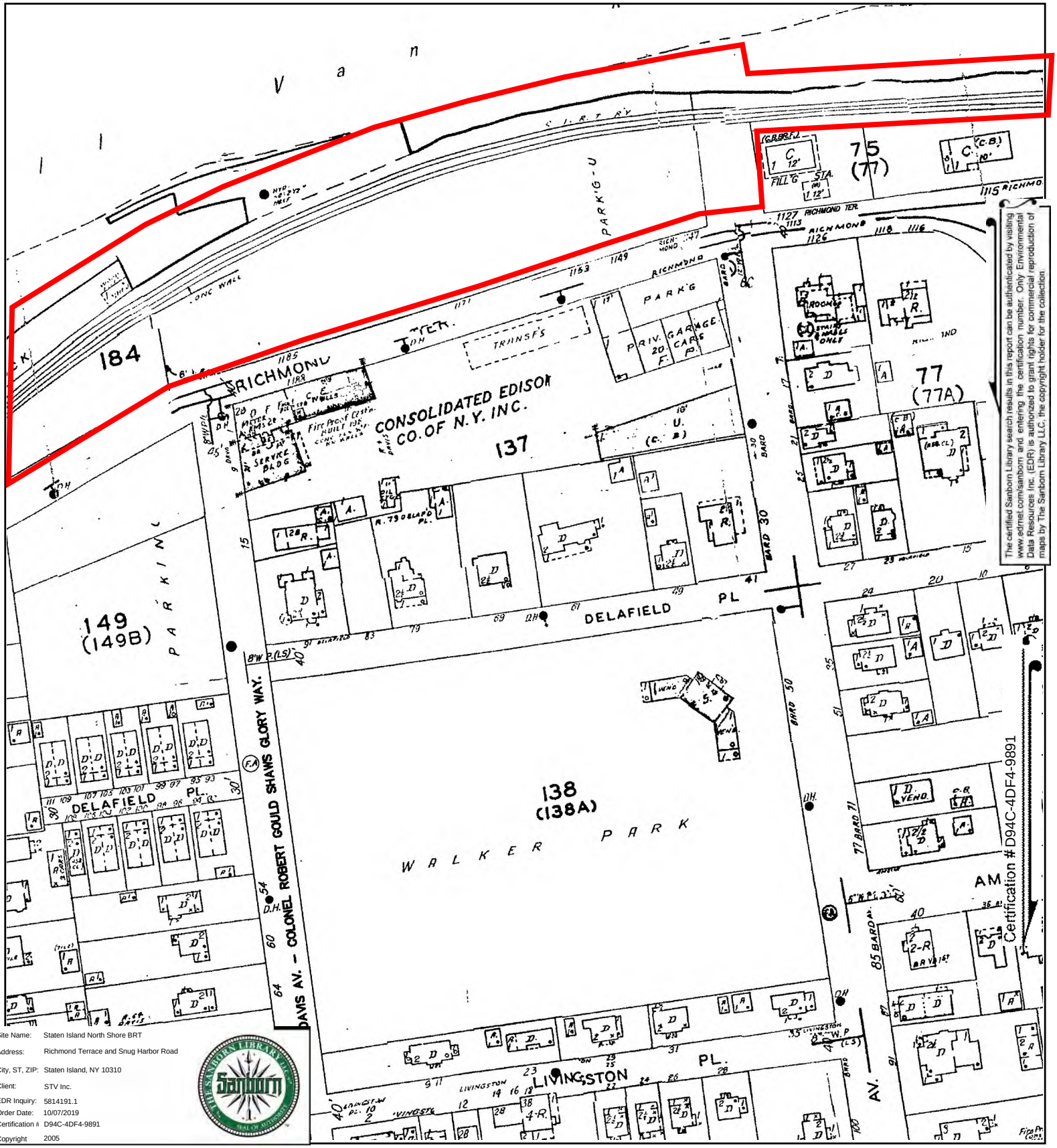

The certified Sanborn Library search results in this report can be authenticated by visiting www.edrnet.com/sanborn and entering the certification number. Only Environmental Data Resources Inc. (EDR) is authorized to grant rights for commercial reproduction of maps by The Sanborn Library LLC, the copyright holder for the collection.

Site Name:	Staten Island North Shore BRT
Address:	Richmond Terrace and Snug Harbor Road
City, ST, ZIP:	Staten Island, NY 10310
Client:	STV Inc.
EDR Inquiry:	5814191.1
Order Date:	10/07/2019
Certification #:	D94C-4DF4-9891
Copyright	2005

This Certified Sanborn Map combines the following sheets.
Outlined areas indicate map sheets within the collection.

0 Feet 150 300 600



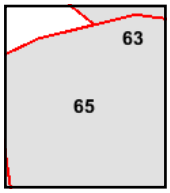

Volume 1, Sheet 65
Volume 10, Sheet 63

N

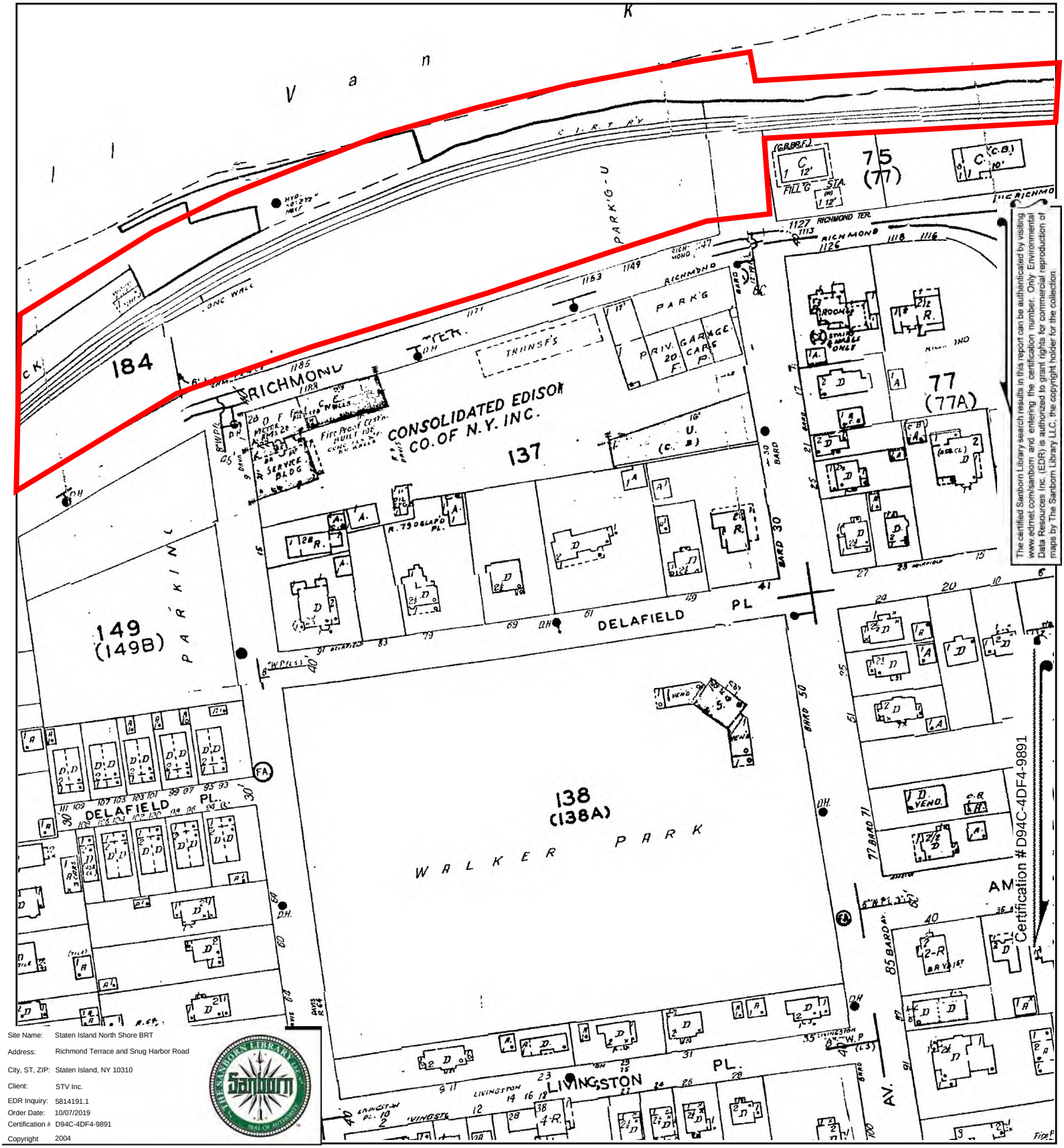

The certified Sanborn Library search results in this report can be authenticated by visiting www.edrnet.com/sanborn and entering the certification number. Only Environmental Data Resources Inc. (EDR) is authorized to grant rights for commercial reproduction of maps by The Sanborn Library LLC, the copyright holder for the collection.

Site Name:	Staten Island North Shore BRT
Address:	Richmond Terrace and Snug Harbor Road
City, ST, ZIP:	Staten Island, NY 10310
Client:	STV Inc.
EDR Inquiry:	5814191.1
Order Date:	10/07/2019
Certification #	D94C-4DF4-9891
Copyright	2004

This Certified Sanborn Map combines the following sheets.
Outlined areas indicate map sheets within the collection.

0 Feet 150 300 600



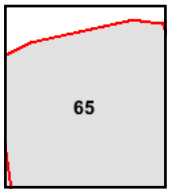

Volume 1, Sheet 65

N

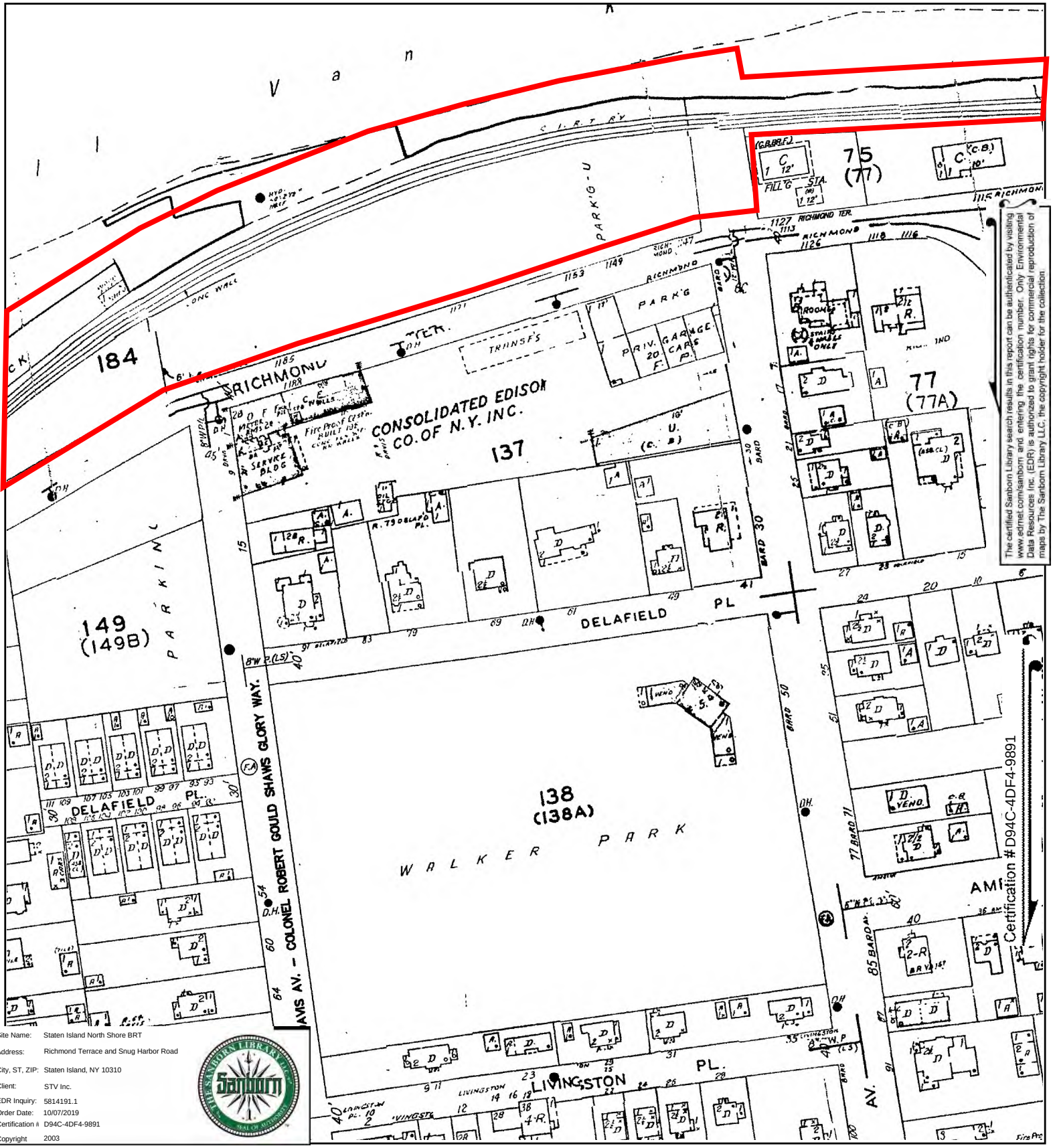

The certified Sanborn Library search results in this report can be authenticated by visiting www.edrnet.com/sanborn and entering the certification number. Only Environmental Data Resources Inc. (EDR) is authorized to grant rights for commercial reproduction of maps by The Sanborn Library LLC, the copyright holder for the collection.

Certification #D94C-4DF4-9891

Site Name:	Staten Island North Shore BRT
Address:	Richmond Terrace and Snug Harbor Road
City, ST, ZIP:	Staten Island, NY 10310
Client:	STV Inc.
EDR Inquiry:	5814191.1
Order Date:	10/07/2019
Certification #:	D94C-4DF4-9891
Copyright	2003

This Certified Sanborn Map combines the following sheets.
Outlined areas indicate map sheets within the collection.



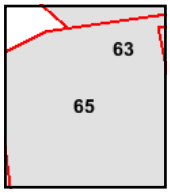

Volume 1, Sheet 65
Volume 10, Sheet 63

0 Feet 150 300 600

N

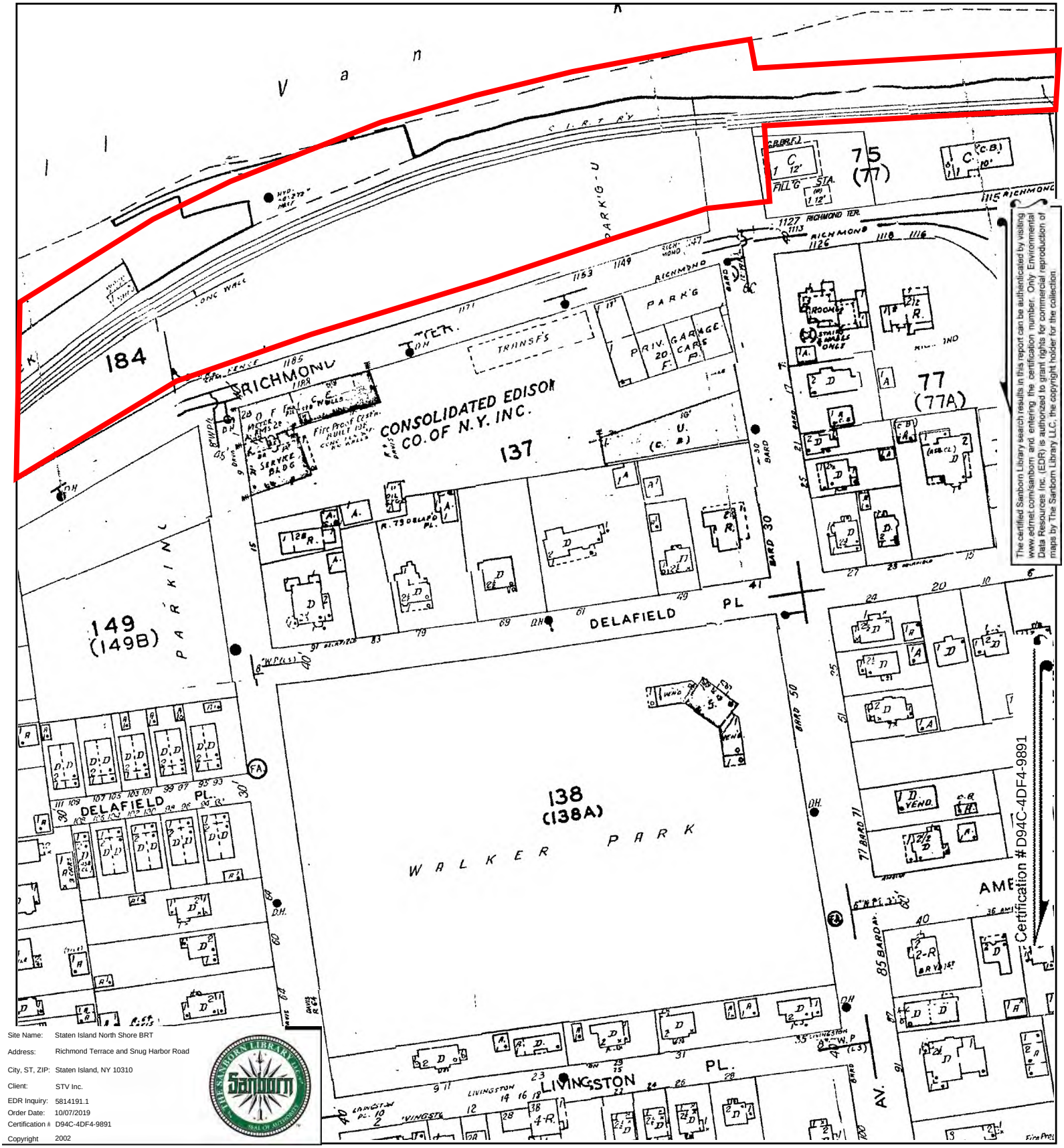

The certified Sanborn Library search results in this report can be authenticated by visiting www.edrnet.com/sanborn and entering the certification number. Only Environmental Data Resources Inc. (EDR) is authorized to grant rights for commercial reproduction of maps by The Sanborn Library LLC, the copyright holder for the collection.

Certification #D94C-4DF4-9891

Site Name:	Staten Island North Shore BRT
Address:	Richmond Terrace and Snug Harbor Road
City, ST, ZIP:	Staten Island, NY 10310
Client:	STV Inc.
EDR Inquiry:	5814191.1
Order Date:	10/07/2019
Certification #:	D94C-4DF4-9891
Copyright	2002

This Certified Sanborn Map combines the following sheets.
Outlined areas indicate map sheets within the collection.

0 Feet 150 300 600

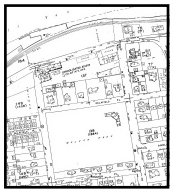

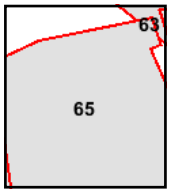

Volume 1, Sheet 65

N

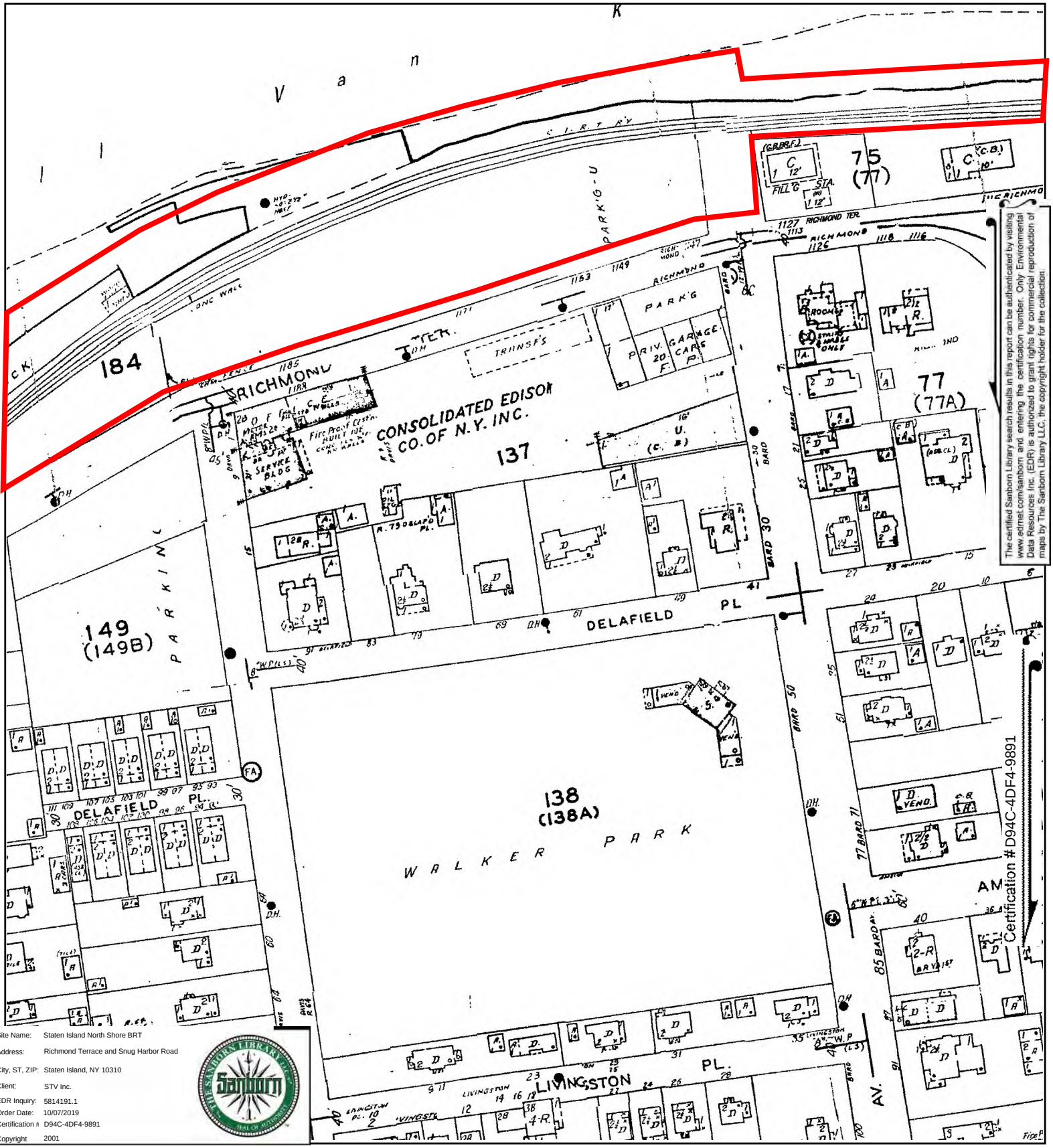

The certified Sanborn Library search results in this report can be authenticated by visiting www.edrnet.com/sanborn and entering the certification number. Only Environmental Data Resources Inc. (EDR) is authorized to grant rights for commercial reproduction of maps by The Sanborn Library LLC, the copyright holder for the collection.

Site Name:	Staten Island North Shore BRT
Address:	Richmond Terrace and Snug Harbor Road
City, ST, ZIP:	Staten Island, NY 10310
Client:	STV Inc.
EDR Inquiry:	5814191.1
Order Date:	10/07/2019
Certification #	D94C-4DF4-9891
Copyright	2001

This Certified Sanborn Map combines the following sheets.
Outlined areas indicate map sheets within the collection.

0 Feet 150 300 600



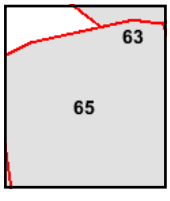

Volume 10, Sheet 63
Volume 1, Sheet 65

N

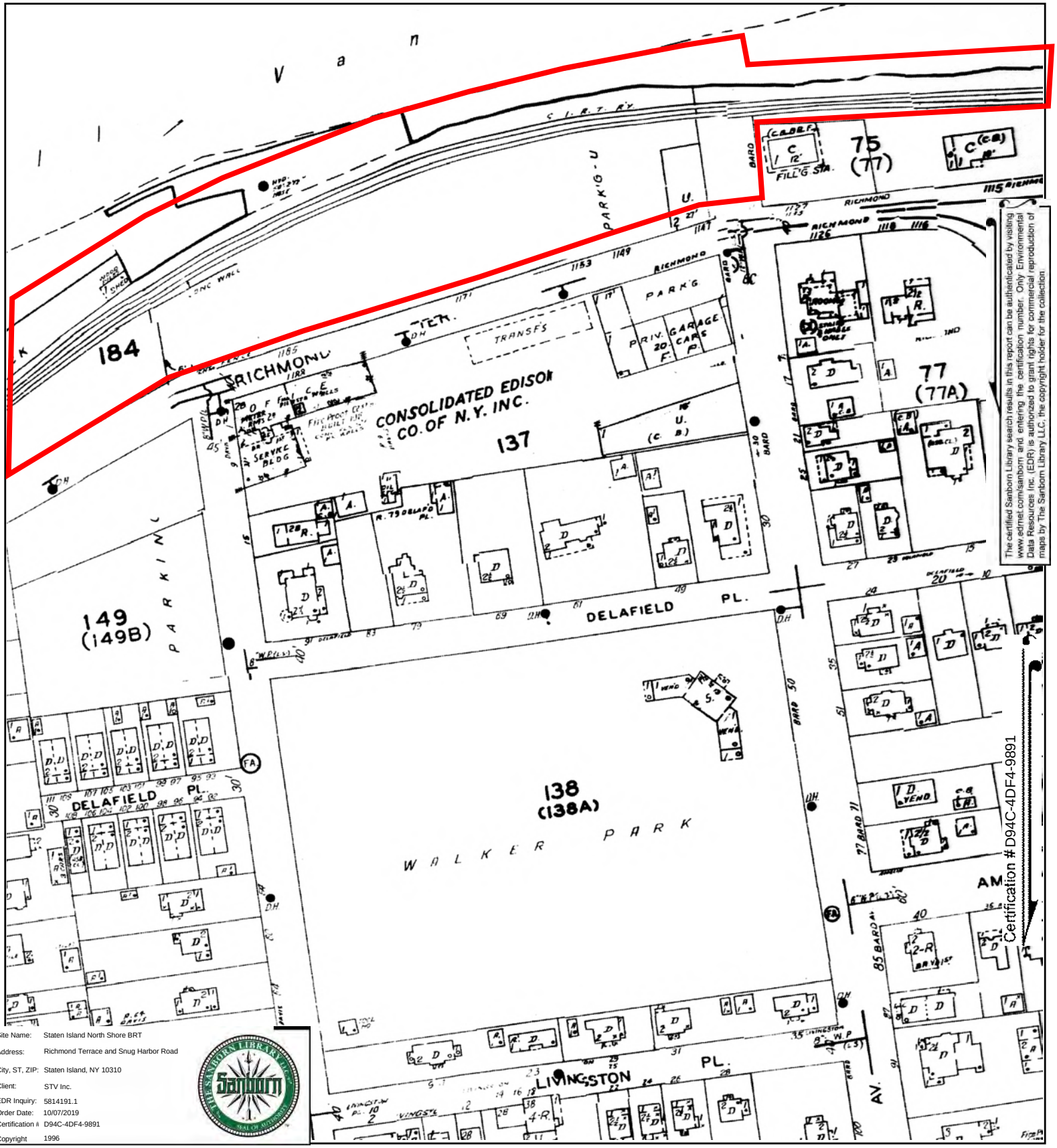

The certified Sanborn Library search results in this report can be authenticated by visiting www.edrnet.com/sanborn and entering the certification number. Only Environmental Data Resources Inc. (EDR) is authorized to grant rights for commercial reproduction of maps by The Sanborn Library LLC, the copyright holder for the collection.

Site Name:	Staten Island North Shore BRT
Address:	Richmond Terrace and Snug Harbor Road
City, ST, ZIP:	Staten Island, NY 10310
Client:	STV Inc.
EDR Inquiry:	5814191.1
Order Date:	10/07/2019
Certification #	D94C-4DF4-9891
Copyright	1996

This Certified Sanborn Map combines the following sheets.
Outlined areas indicate map sheets within the collection.

0 Feet 150 300 600



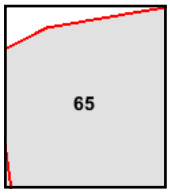

Volume 1, Sheet 65

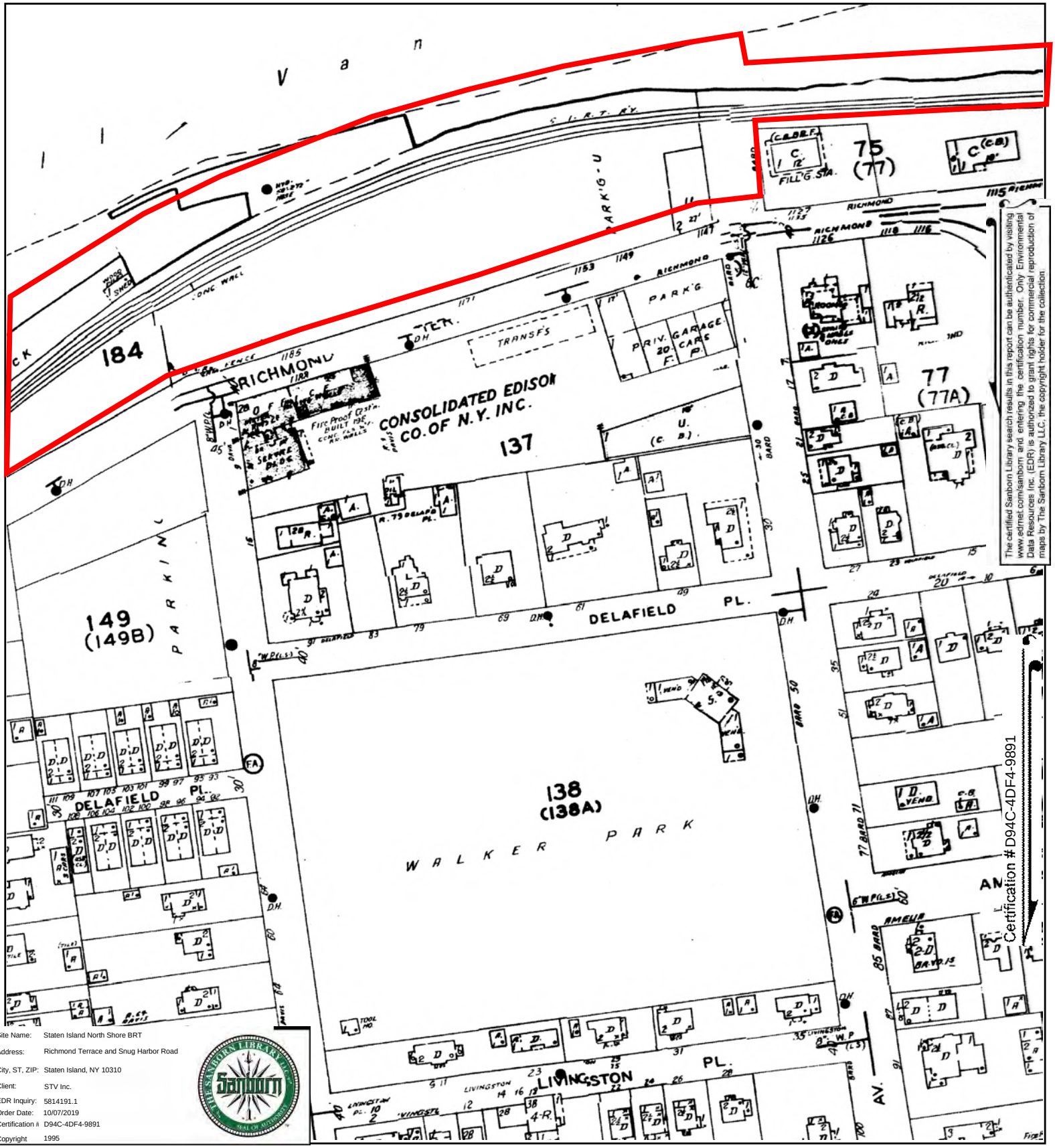

The certified Sanborn Library search results in this report can be authenticated by visiting www.edrnet.com/sanborn and entering the certification number. Only Environmental Data Resources Inc. (EDR) is authorized to grant rights for commercial reproduction of maps by The Sanborn Library LLC, the copyright holder for the collection.

Site Name:	Staten Island North Shore BRT
Address:	Richmond Terrace and Snug Harbor Road
City, ST, ZIP:	Staten Island, NY 10310
Client:	STV Inc.
EDR Inquiry:	5814191.1
Order Date:	10/07/2019
Certification #:	D94C-4DF4-9891
Copyright	1995

This Certified Sanborn Map combines the following sheets.
Outlined areas indicate map sheets within the collection.

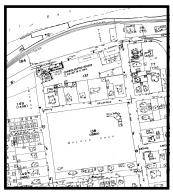

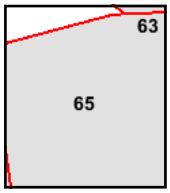

Volume 1, Sheet 65

0 Feet 150 300 600

N

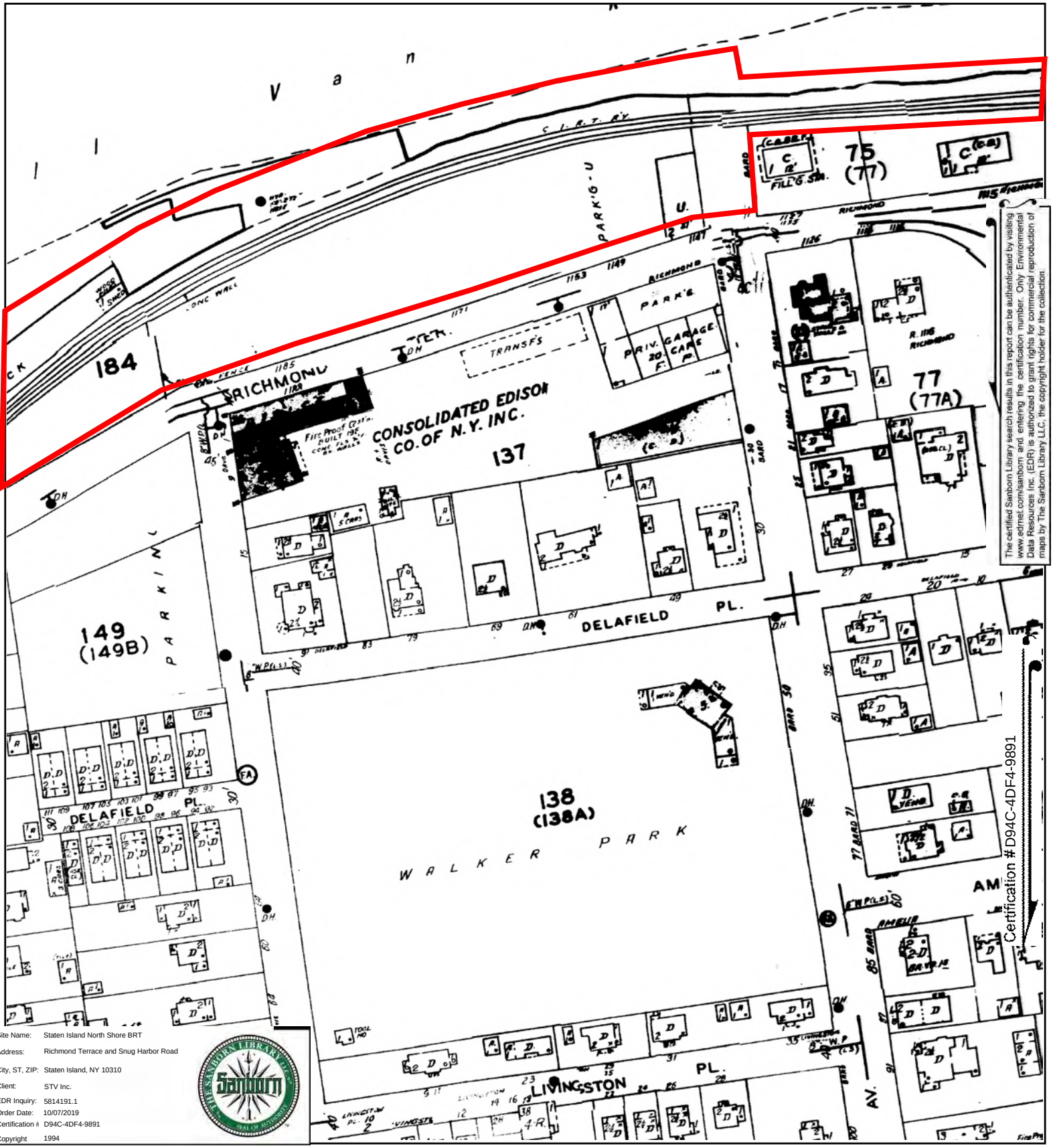

The certified Sanborn Library search results in this report can be authenticated by visiting www.edrnet.com/sanborn and entering the certification number. Only Environmental Data Resources Inc. (EDR) is authorized to grant rights for commercial reproduction of maps by The Sanborn Library LLC, the copyright holder for the collection.

Site Name:	Staten Island North Shore BRT
Address:	Richmond Terrace and Snug Harbor Road
City, ST, ZIP:	Staten Island, NY 10310
Client:	STV Inc.
EDR Inquiry:	5814191.1
Order Date:	10/07/2019
Certification #	D94C-4DF4-9891
Copyright	1994

This Certified Sanborn Map combines the following sheets.
Outlined areas indicate map sheets within the collection.

0 Feet 150 300 600

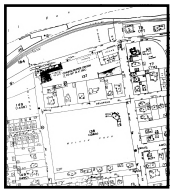

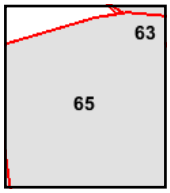

Volume 1, Sheet 65

N

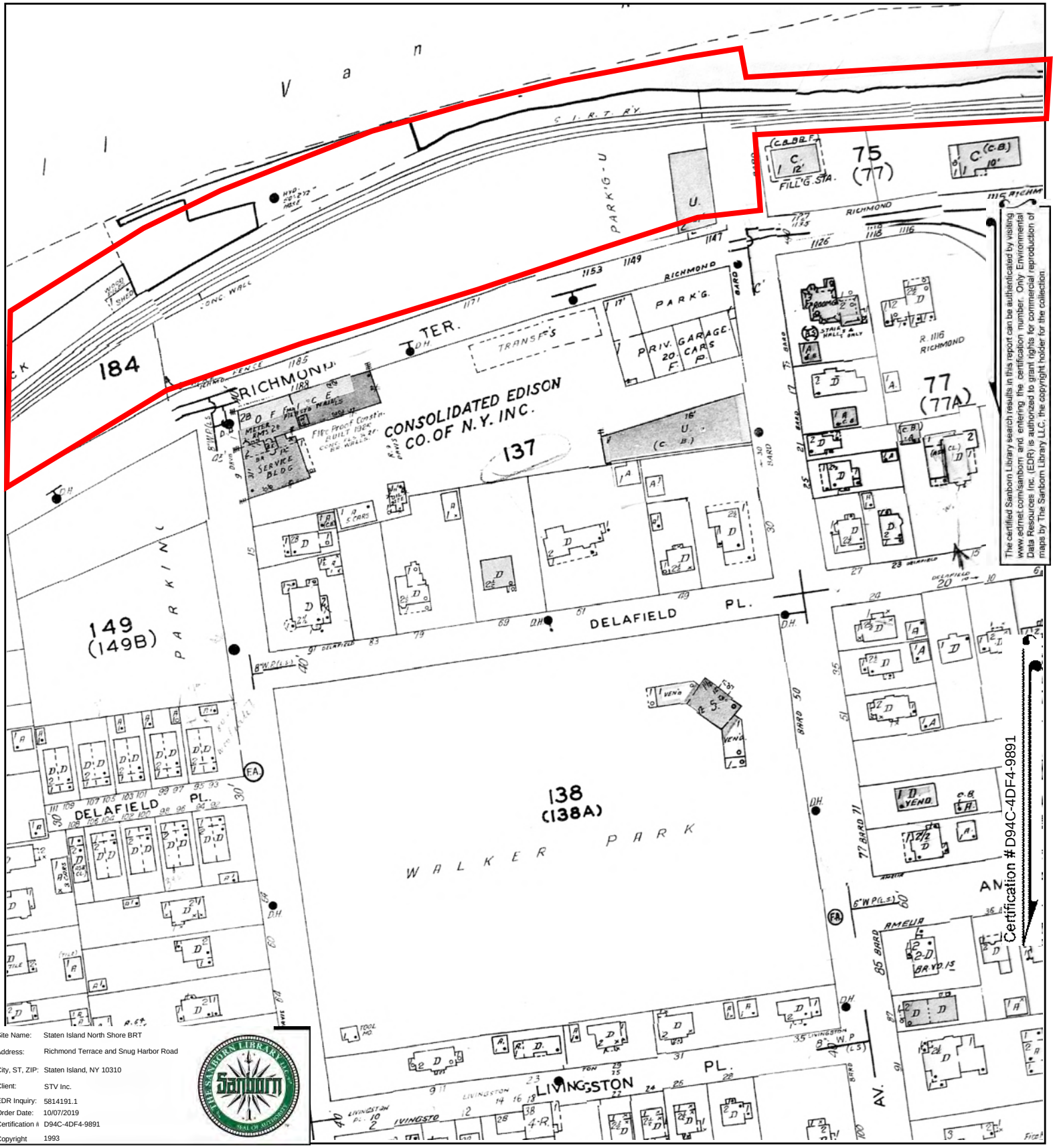

The certified Sanborn Library search results in this report can be authenticated by visiting www.edrnet.com/sanborn, and entering the certification number. Only Environmental Data Resources Inc. (EDR) is authorized to grant rights for commercial reproduction of maps by The Sanborn Library LLC, the copyright holder for the collection.

Site Name:	Staten Island North Shore BRT
Address:	Richmond Terrace and Snug Harbor Road
City, ST, ZIP:	Staten Island, NY 10310
Client:	STV Inc.
EDR Inquiry:	5814191.1
Order Date:	10/07/2019
Certification #:	D94C-4DF4-9891
Copyright	1993

This Certified Sanborn Map combines the following sheets.
Outlined areas indicate map sheets within the collection.

0 Feet 150 300 600



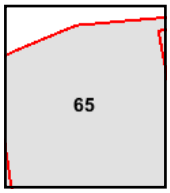

Volume 1, Sheet 65

N

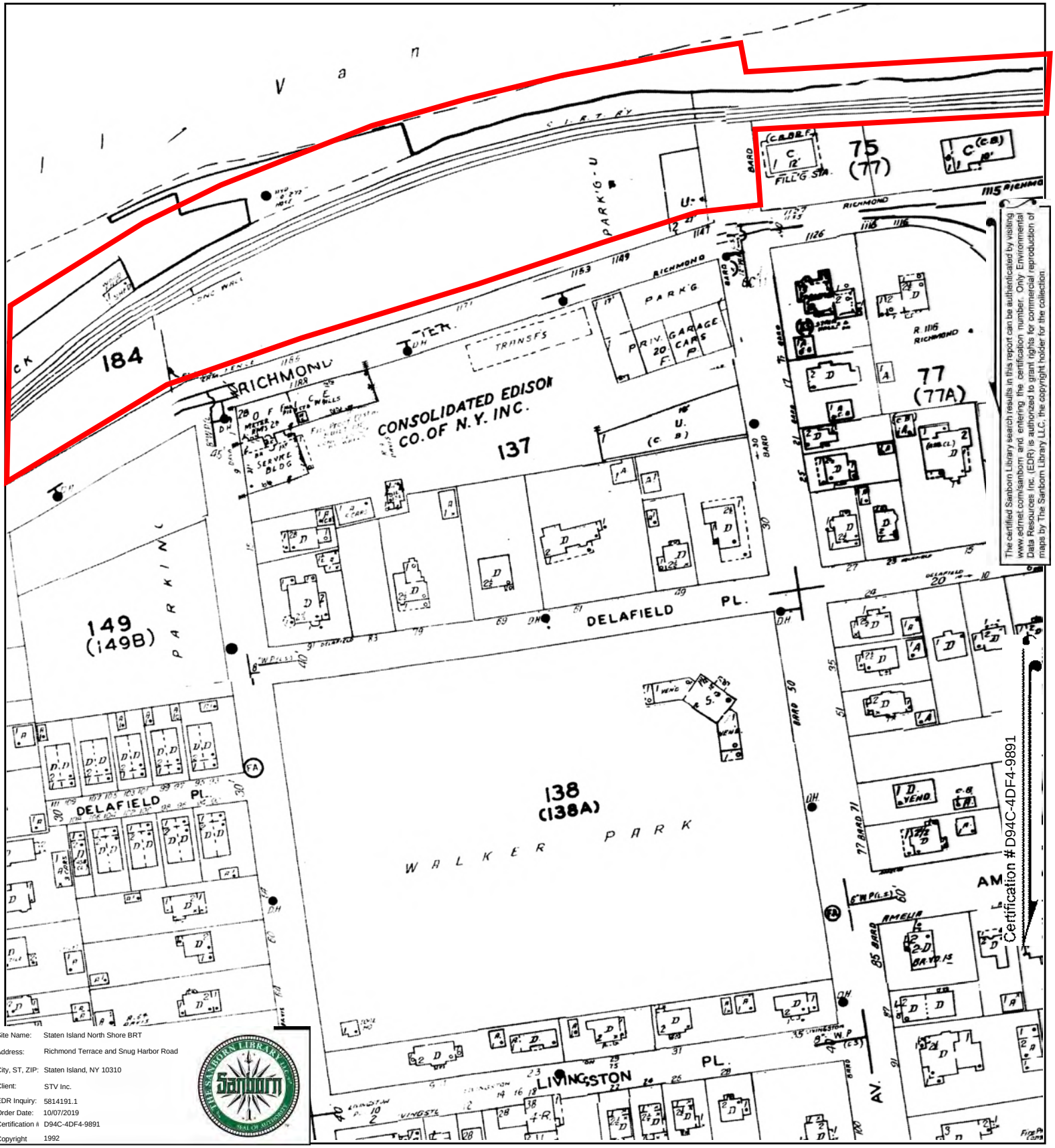

Site Name: Staten Island North Shore BRT
Address: Richmond Terrace and Snug Harbor Road
City, ST, ZIP: Staten Island, NY 10310
Client: STV Inc.
EDR Inquiry: 5814191.1
Order Date: 10/07/2019
Certification #: D94C-4DF4-9891
Copyright: 1992

This Certified Sanborn Map combines the following sheets.
Outlined areas indicate map sheets within the collection.



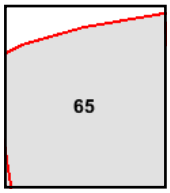

Volume 1, Sheet 65

0 Feet 150 300 600

N

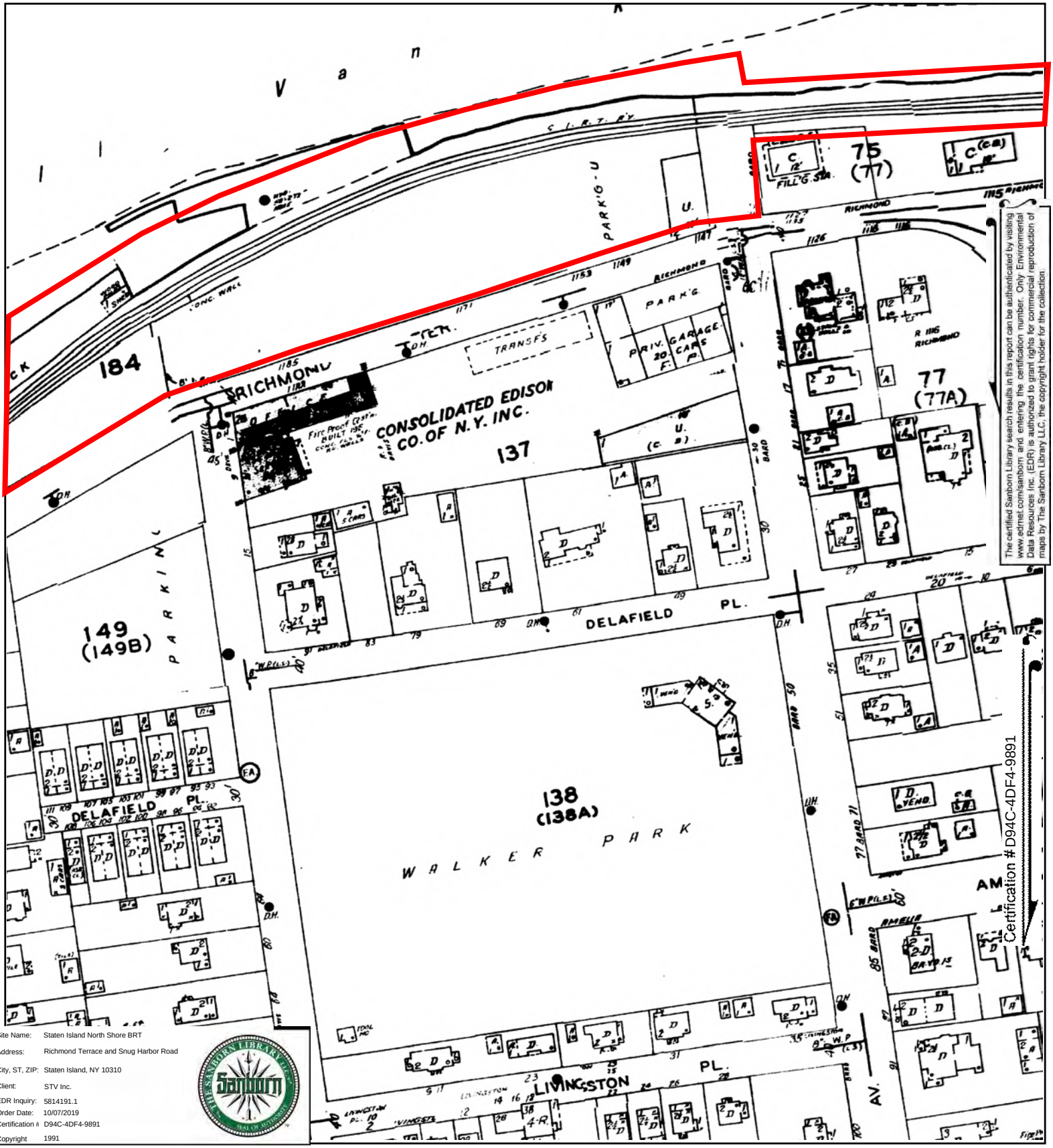

The certified Sanborn Library search results in this report can be authenticated by visiting www.edrnet.com/sanborn and entering the certification number. Only Environmental Data Resources Inc. (EDR) is authorized to grant rights for commercial reproduction of maps by The Sanborn Library LLC, the copyright holder for the collection.

Site Name:	Staten Island North Shore BRT
Address:	Richmond Terrace and Snug Harbor Road
City, ST, ZIP:	Staten Island, NY 10310
Client:	STV Inc.
EDR Inquiry:	5814191.1
Order Date:	10/07/2019
Certification #:	D94C-4DF4-9891
Copyright	1991

This Certified Sanborn Map combines the following sheets.
Outlined areas indicate map sheets within the collection.

0 Feet 150 300 600

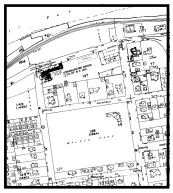

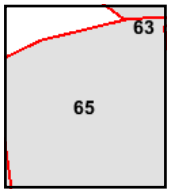

Volume 1, Sheet 65

N

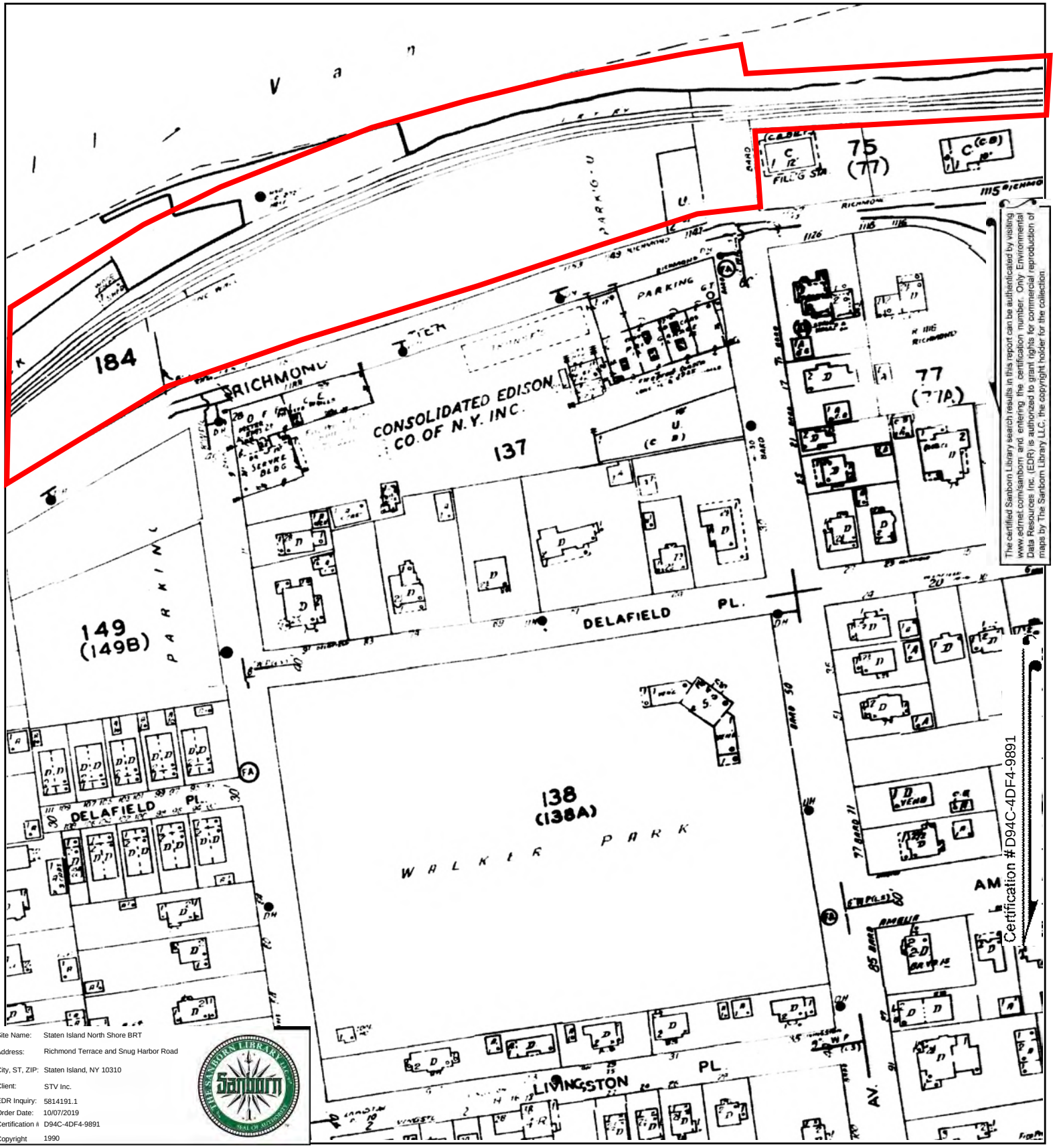

The certified Sanborn Library search results in this report can be authenticated by visiting www.edrnet.com/sanborn and entering the certification number. Only Environmental Data Resources Inc. (EDR) is authorized to grant rights for commercial reproduction of maps by The Sanborn Library LLC, the copyright holder for the collection.

Certification #D94C-4DF4-9891

Site Name:	Staten Island North Shore BRT
Address:	Richmond Terrace and Snug Harbor Road
City, ST, ZIP:	Staten Island, NY 10310
Client:	STV Inc.
EDR Inquiry:	5814191.1
Order Date:	10/07/2019
Certification #:	D94C-4DF4-9891
Copyright	1990

This Certified Sanborn Map combines the following sheets. Outlined areas indicate map sheets within the collection.

0 Feet 150 300 600



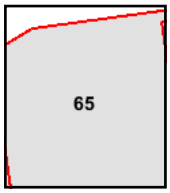

Volume 1, Sheet 65

N

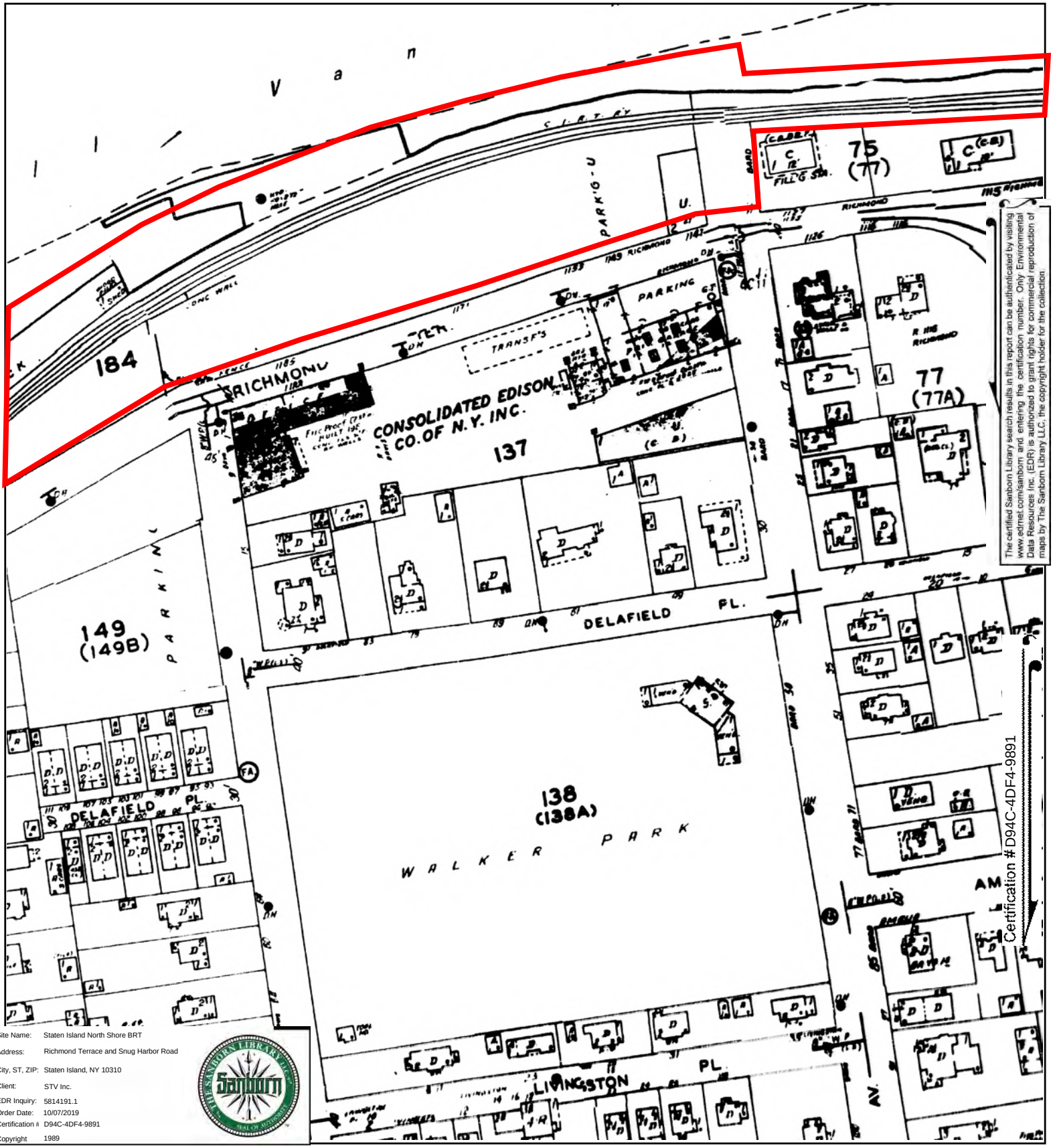

The certified Sanborn Library search results in this report can be authenticated by visiting www.edrnet.com/sanborn and entering the certification number. Only Environmental Data Resources Inc. (EDR) is authorized to grant rights for commercial reproduction of maps by The Sanborn Library LLC, the copyright holder for the collection.

Certification #D94C-4DF4-9891

Site Name:	Staten Island North Shore BRT
Address:	Richmond Terrace and Snug Harbor Road
City, ST, ZIP:	Staten Island, NY 10310
Client:	STV Inc.
EDR Inquiry:	5814191.1
Order Date:	10/07/2019
Certification #	D94C-4DF4-9891
Copyright	1989

This Certified Sanborn Map combines the following sheets.
Outlined areas indicate map sheets within the collection.

0 Feet 150 300 600



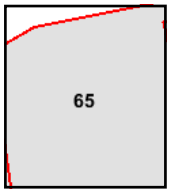

Volume 1, Sheet 65

N

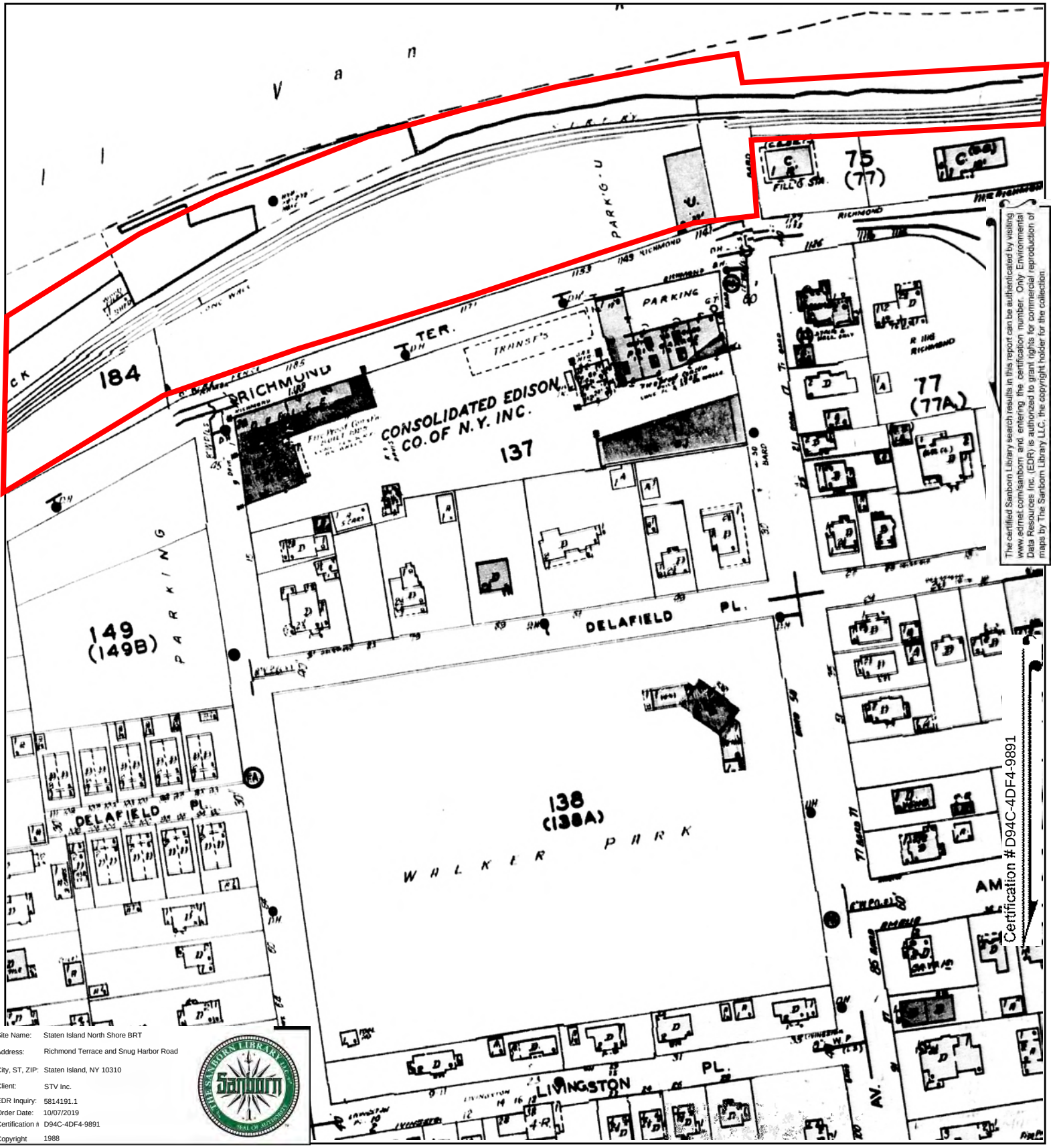

The certified Sanborn Library search results in this report can be authenticated by visiting www.edrnet.com/sanborn and entering the certification number. Only Environmental Data Resources Inc. (EDR) is authorized to grant rights for commercial reproduction of maps by The Sanborn Library LLC, the copyright holder for the collection.

Site Name:	Staten Island North Shore BRT
Address:	Richmond Terrace and Snug Harbor Road
City, ST, ZIP:	Staten Island, NY 10310
Client:	STV Inc.
EDR Inquiry:	5814191.1
Order Date:	10/07/2019
Certification #	D94C-4DF4-9891
Copyright	1988

This Certified Sanborn Map combines the following sheets.
Outlined areas indicate map sheets within the collection.

0 Feet 150 300 600



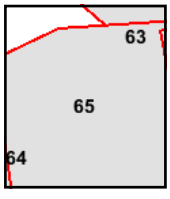

Volume 10, Sheet 63
Volume 1, Sheet 65

N

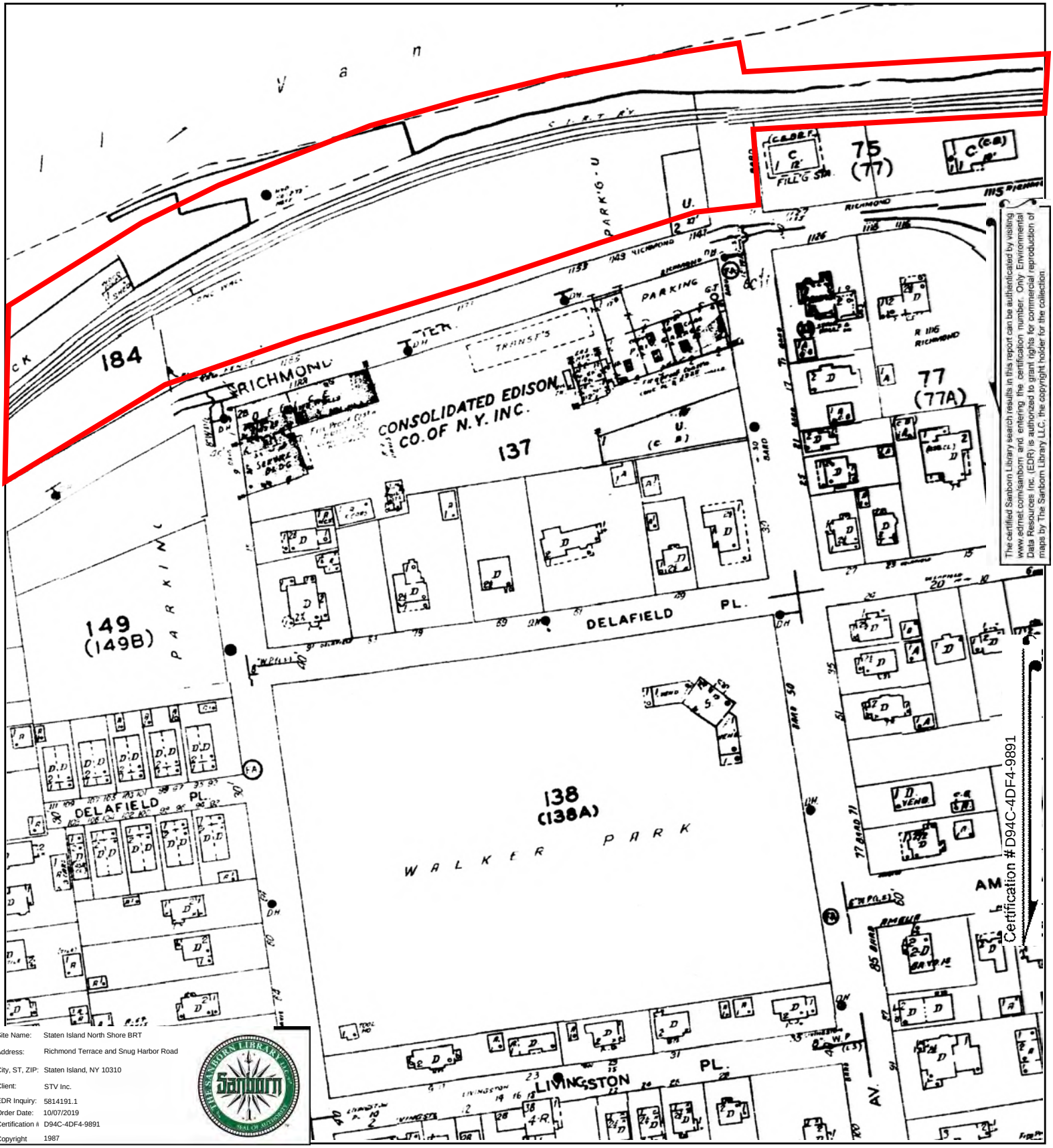

The certified Sanborn Library search results in this report can be authenticated by visiting www.edrnet.com/sanborn, and entering the certification number. Only Environmental Data Resources Inc. (EDR) is authorized to grant rights for commercial reproduction of maps by The Sanborn Library LLC, the copyright holder for the collection.

Site Name:	Staten Island North Shore BRT
Address:	Richmond Terrace and Snug Harbor Road
City, ST, ZIP:	Staten Island, NY 10310
Client:	STV Inc.
EDR Inquiry:	5814191.1
Order Date:	10/07/2019
Certification #	D94C-4DF4-9891
Copyright	1987

This Certified Sanborn Map combines the following sheets.
Outlined areas indicate map sheets within the collection.

0 Feet 150 300 600



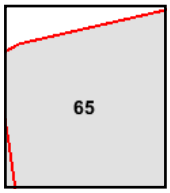

Volume 1, Sheet 65

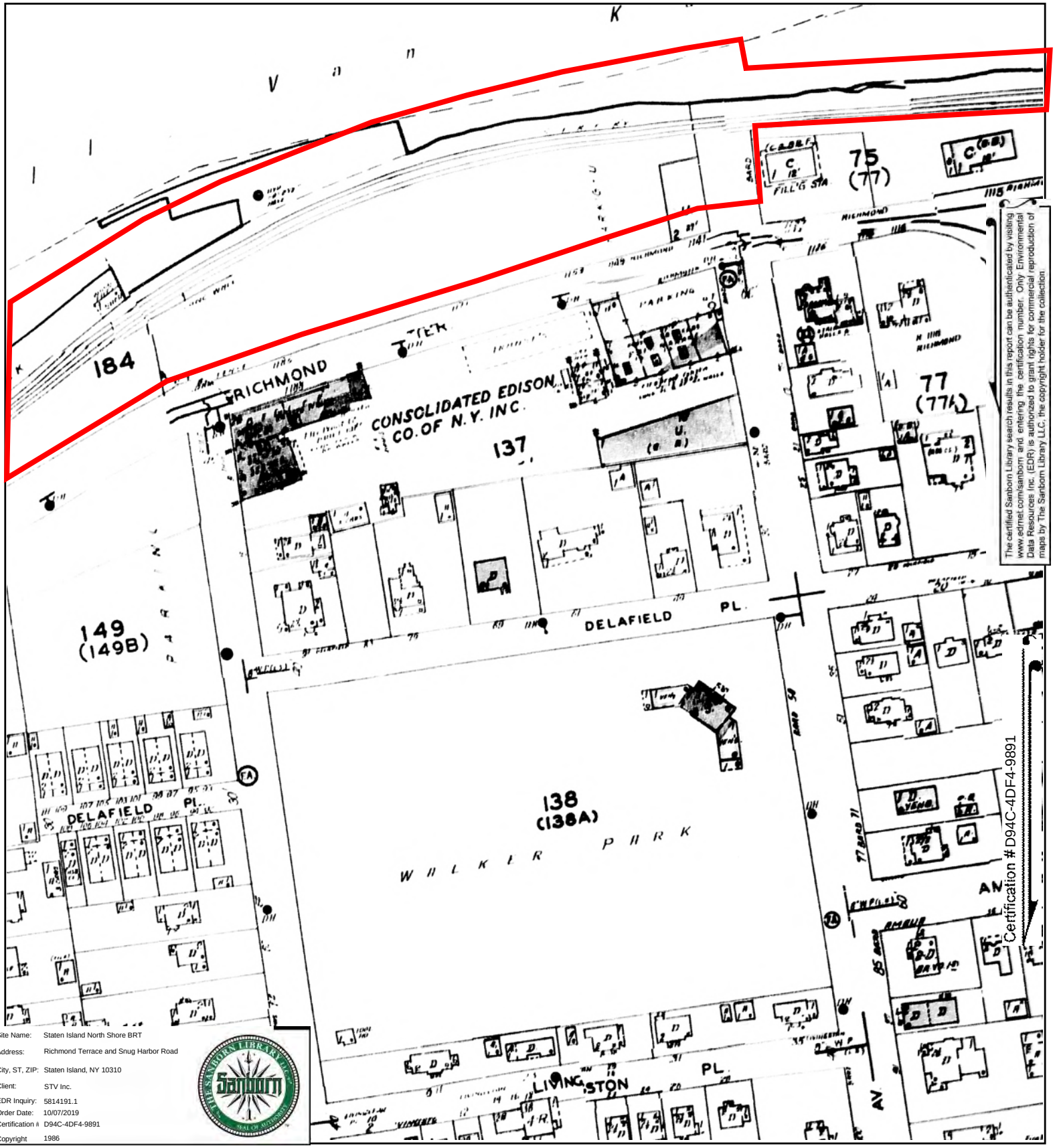

The certified Sanborn Library search results in this report can be authenticated by visiting www.edrnet.com/sanborn and entering the certification number. Only Environmental Data Resources Inc. (EDR) is authorized to grant rights for commercial reproduction of maps by The Sanborn Library LLC, the copyright holder for the collection.

Site Name:	Staten Island North Shore BRT
Address:	Richmond Terrace and Snug Harbor Road
City, ST, ZIP:	Staten Island, NY 10310
Client:	STV Inc.
EDR Inquiry:	5814191.1
Order Date:	10/07/2019
Certification #	D94C-4DF4-9891
Copyright	1986

This Certified Sanborn Map combines the following sheets. Outlined areas indicate map sheets within the collection.

0 Feet 150 300 600



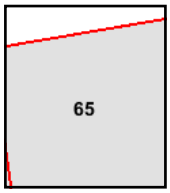

Volume 1, Sheet 65

N

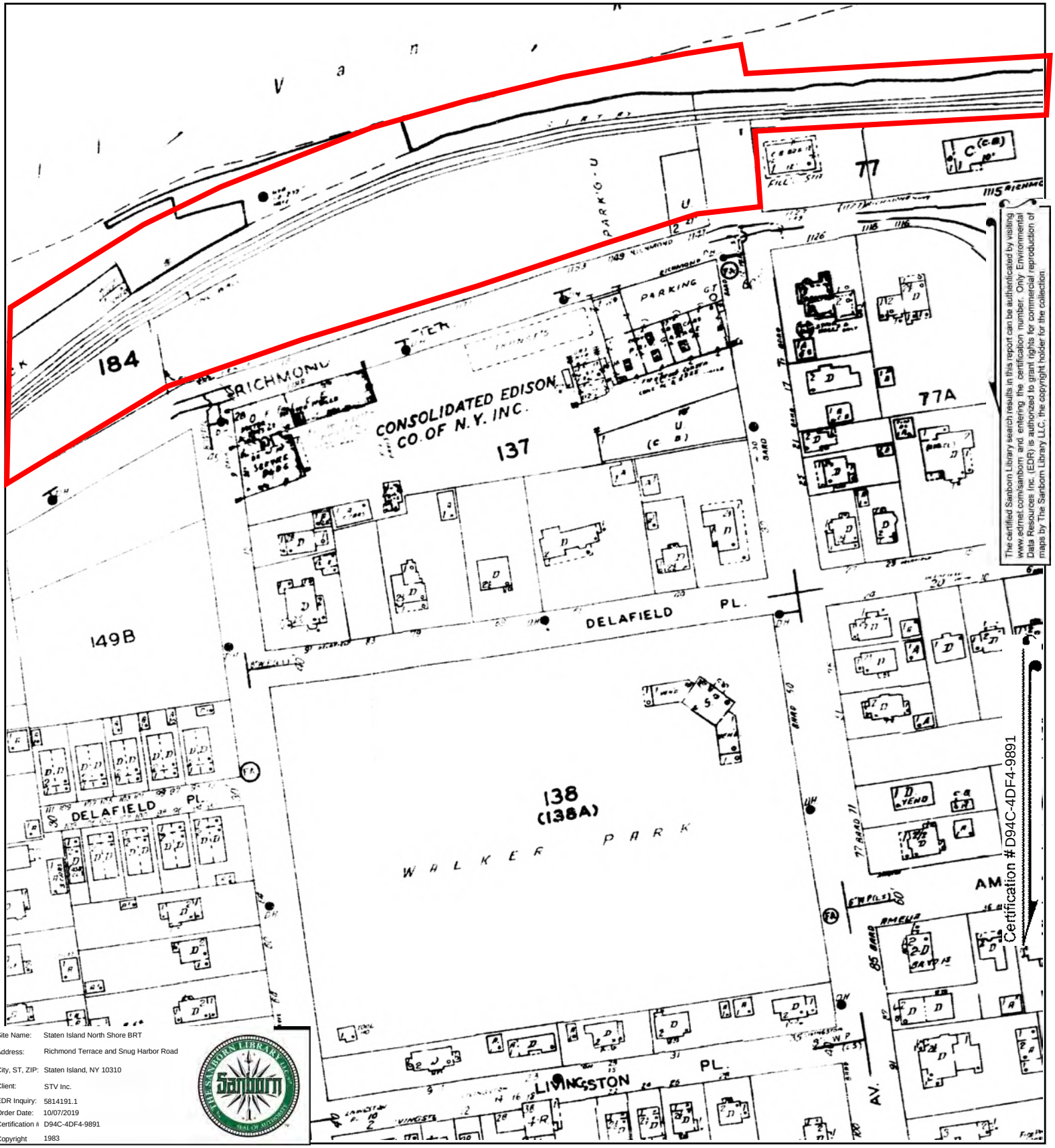

The certified Sanborn Library search results in this report can be authenticated by visiting www.edrnet.com/sanborn and entering the certification number. Only Environmental Data Resources Inc. (EDR) is authorized to grant rights for commercial reproduction of maps by The Sanborn Library LLC, the copyright holder for the collection.

Site Name:	Staten Island North Shore BRT
Address:	Richmond Terrace and Snug Harbor Road
City, ST, ZIP:	Staten Island, NY 10310
Client:	STV Inc.
EDR Inquiry:	5814191.1
Order Date:	10/07/2019
Certification #:	D94C-4DF4-9891
Copyright	1983

This Certified Sanborn Map combines the following sheets.
Outlined areas indicate map sheets within the collection.

0 Feet 150 300 600



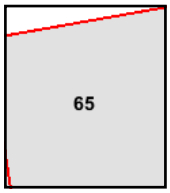

Volume 1, Sheet 65

N

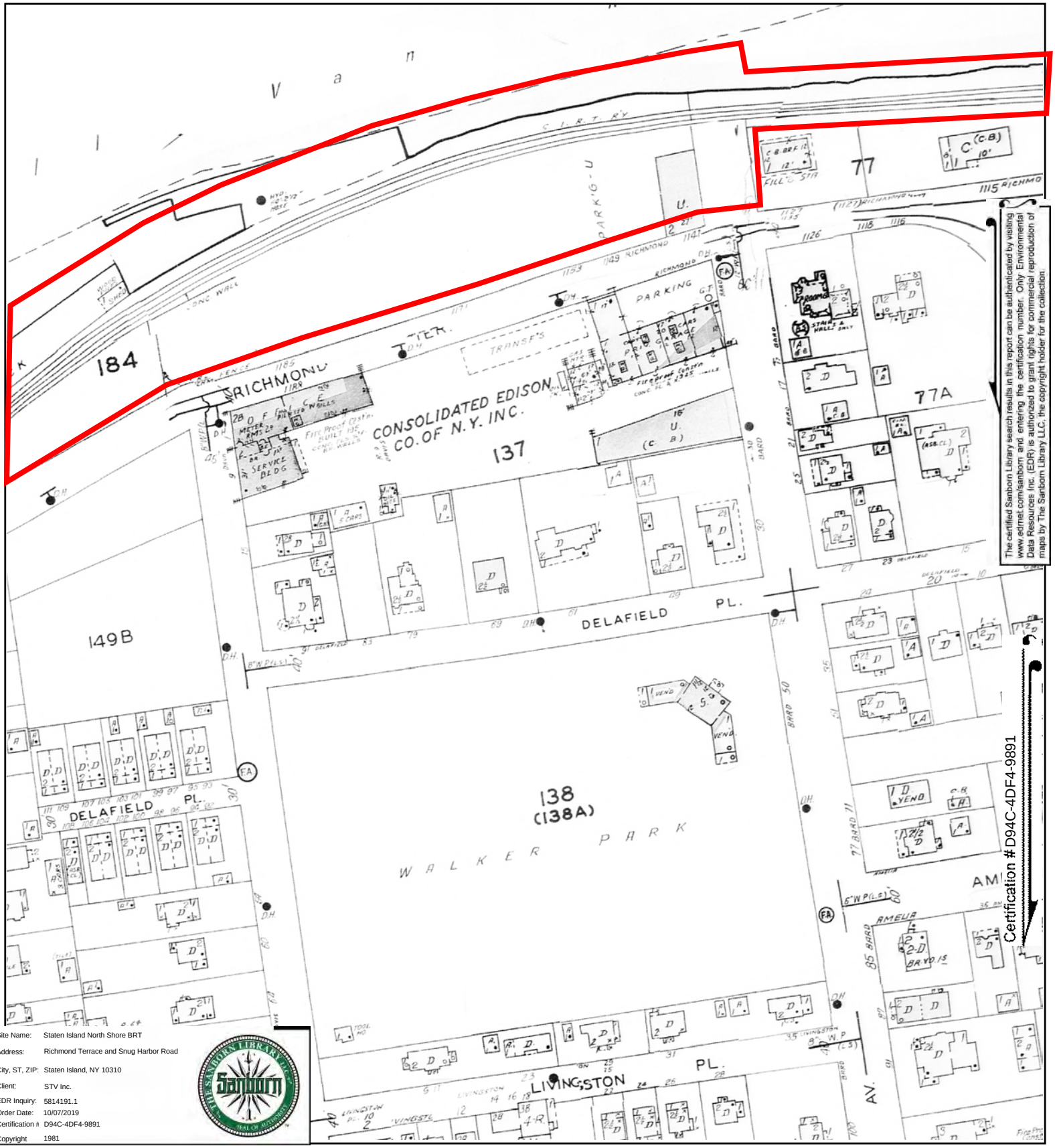

The certified Sanborn Library search results in this report can be authenticated by visiting www.edrnet.com/sanborn and entering the certification number. Only Environmental Data Resources Inc. (EDR) is authorized to grant rights for commercial reproduction of maps by The Sanborn Library LLC, the copyright holder for the collection.

Site Name:	Staten Island North Shore BRT
Address:	Richmond Terrace and Snug Harbor Road
City, ST, ZIP:	Staten Island, NY 10310
Client:	STV Inc.
EDR Inquiry:	5814191.1
Order Date:	10/07/2019
Certification #:	D94C-4DF4-9891
Copyright	1981

This Certified Sanborn Map combines the following sheets.
Outlined areas indicate map sheets within the collection.

0 Feet 150 300 600



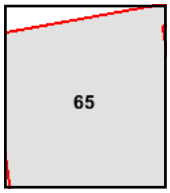

Volume 1, Sheet 65

N

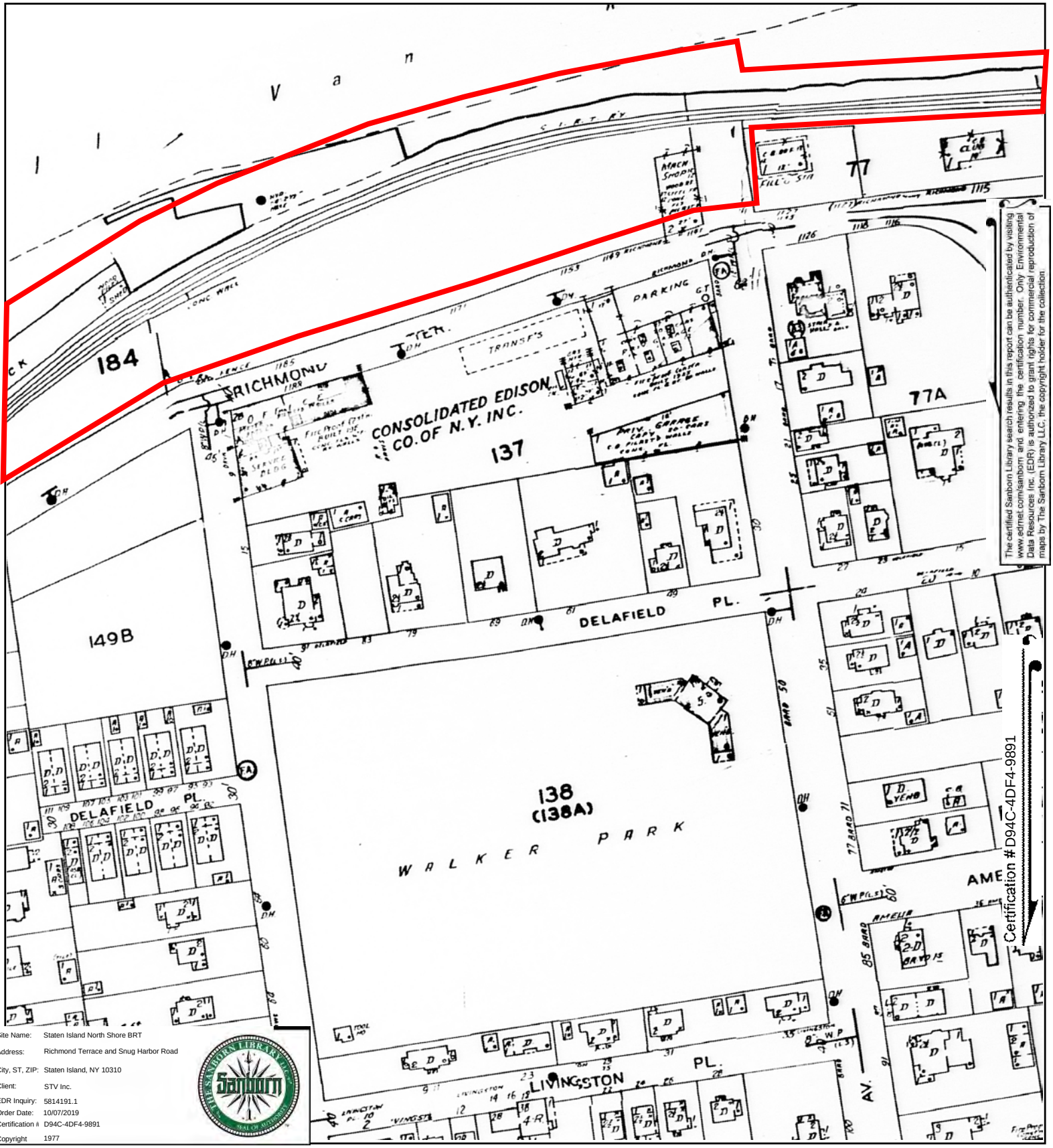

The certified Sanborn Library search results in this report can be authenticated by visiting www.edrnet.com/sanborn and entering the certification number. Only Environmental Data Resources Inc. (EDR) is authorized to grant rights for commercial reproduction of maps by The Sanborn Library LLC, the copyright holder for the collection.

Site Name: Staten Island North Shore BRT
Address: Richmond Terrace and Snug Harbor Road
City, ST, ZIP: Staten Island, NY 10310
Client: STV Inc.
EDR Inquiry: 5814191.1
Order Date: 10/07/2019
Certification #: D94C-4DF4-9891
Copyright: 1977

This Certified Sanborn Map combines the following sheets.
Outlined areas indicate map sheets within the collection.

0 Feet 150 300 600



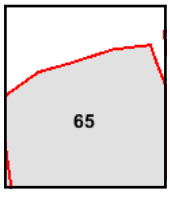

Volume 1, Sheet 65

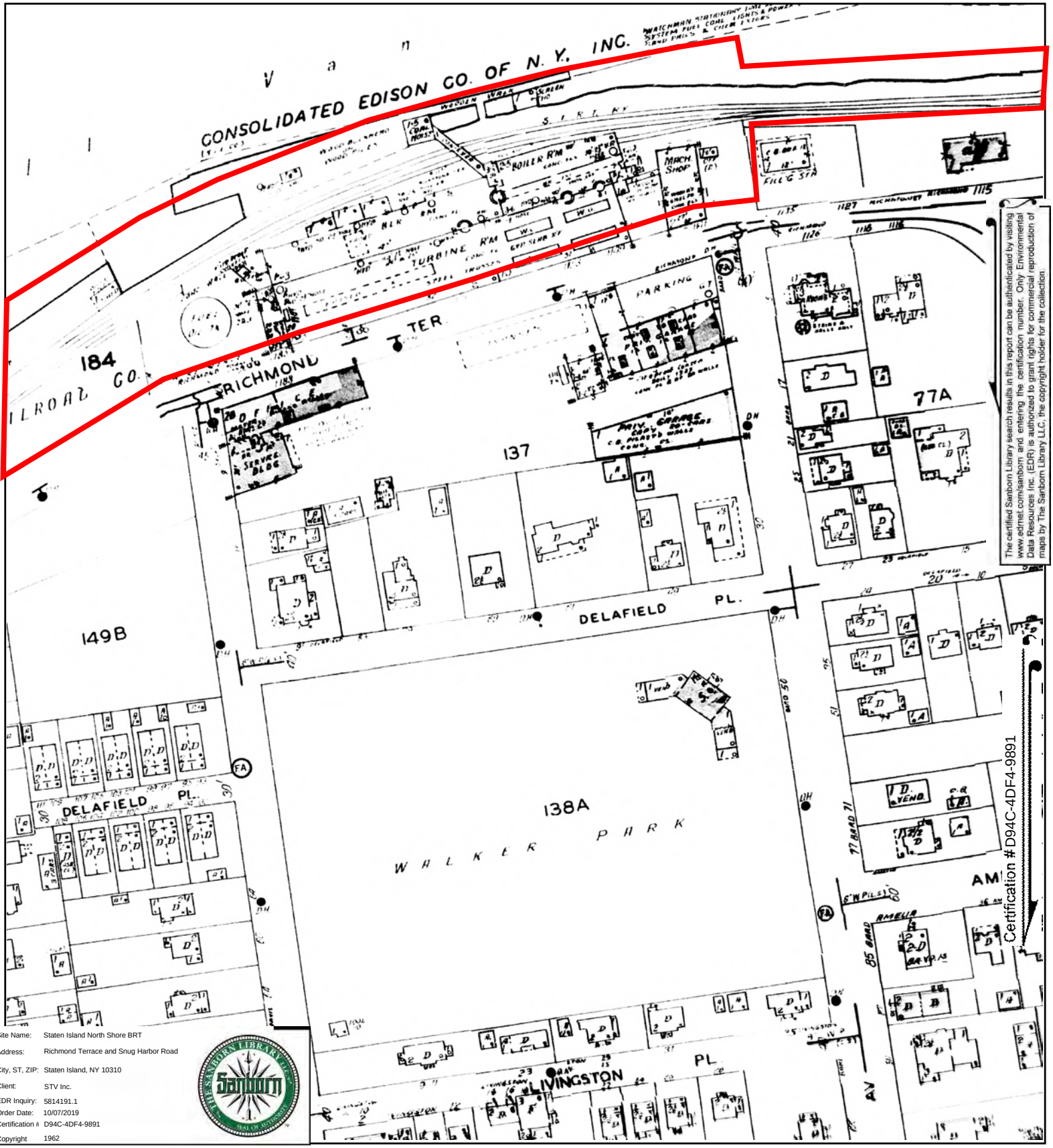

The certified Sanborn Library search results in this report can be authenticated by visiting www.edrnet.com/sanborn and entering the certification number. Only Environmental Data Resources Inc. (EDR) is authorized to grant rights for commercial reproduction of maps by The Sanborn Library LLC, the copyright holder for the collection.

Site Name:	Staten Island North Shore BRT
Address:	Richmond Terrace and Snug Harbor Road
City, ST, ZIP:	Staten Island, NY 10310
Client:	STV Inc.
EDR Inquiry:	5814191.1
Order Date:	10/07/2019
Certification #:	D94C-4DF4-9891
Copyright	1962

This Certified Sanborn Map combines the following sheets.
Outlined areas indicate map sheets within the collection.

0 Feet 150 300 600



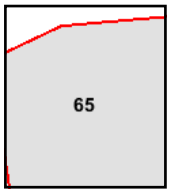

Volume 1, Sheet 65

N

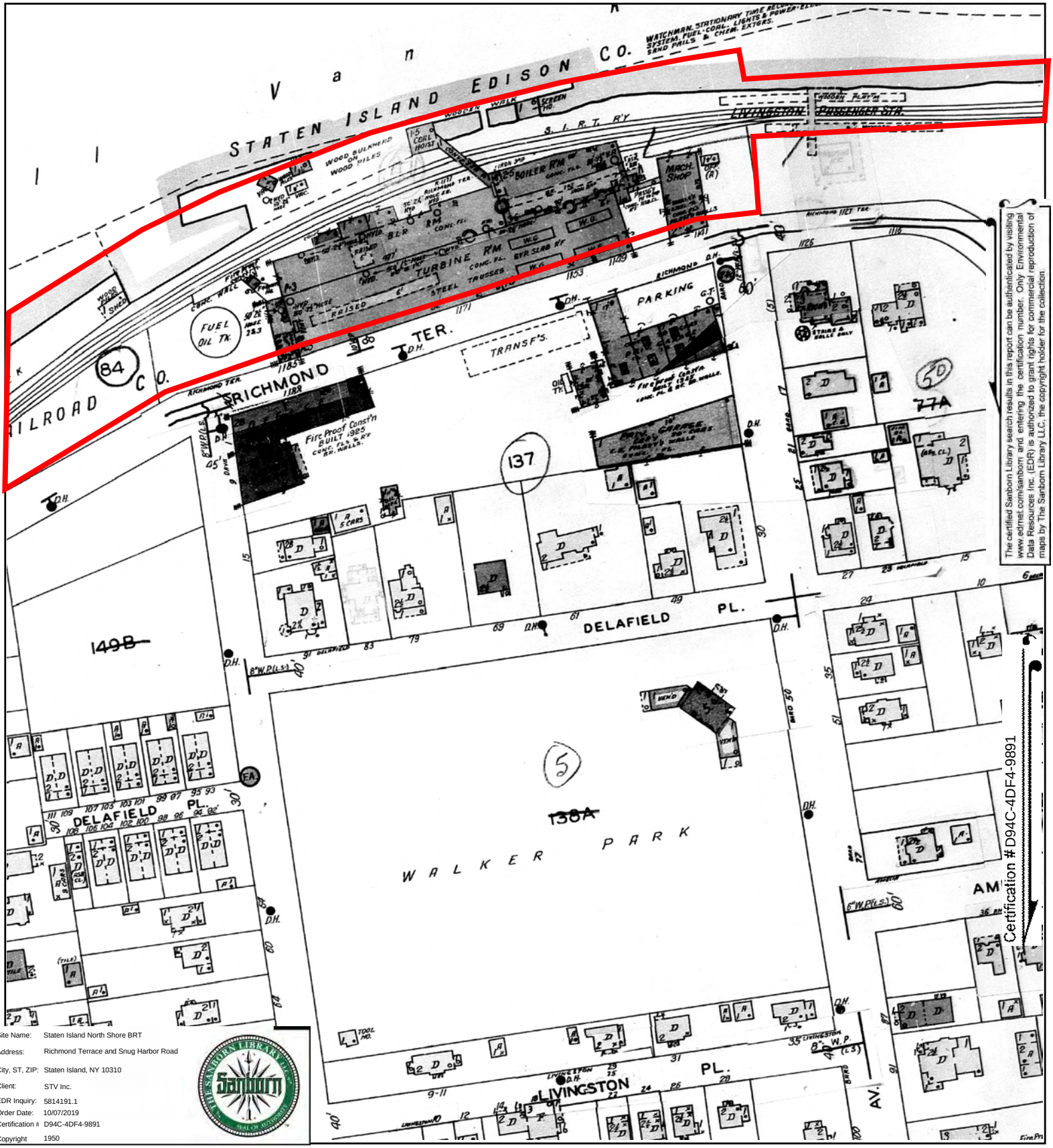

The certified Sanborn Library search results in this report can be authenticated by visiting www.edrnet.com/sanborn and entering the certification number. Only Environmental Data Resources Inc. (EDR) is authorized to grant rights for commercial reproduction of maps by The Sanborn Library LLC, the copyright holder for the collection.

Certification #D94C-4DF4-9891

Site Name:	Staten Island North Shore BRT
Address:	Richmond Terrace and Snug Harbor Road
City, ST, ZIP:	Staten Island, NY 10310
Client:	STV Inc.
EDR Inquiry:	5814191.1
Order Date:	10/07/2019
Certification #:	D94C-4DF4-9891
Copyright	1950

This Certified Sanborn Map combines the following sheets.
Outlined areas indicate map sheets within the collection.



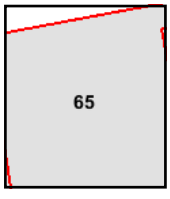

Volume 1, Sheet 65

0 Feet 150 300 600

N

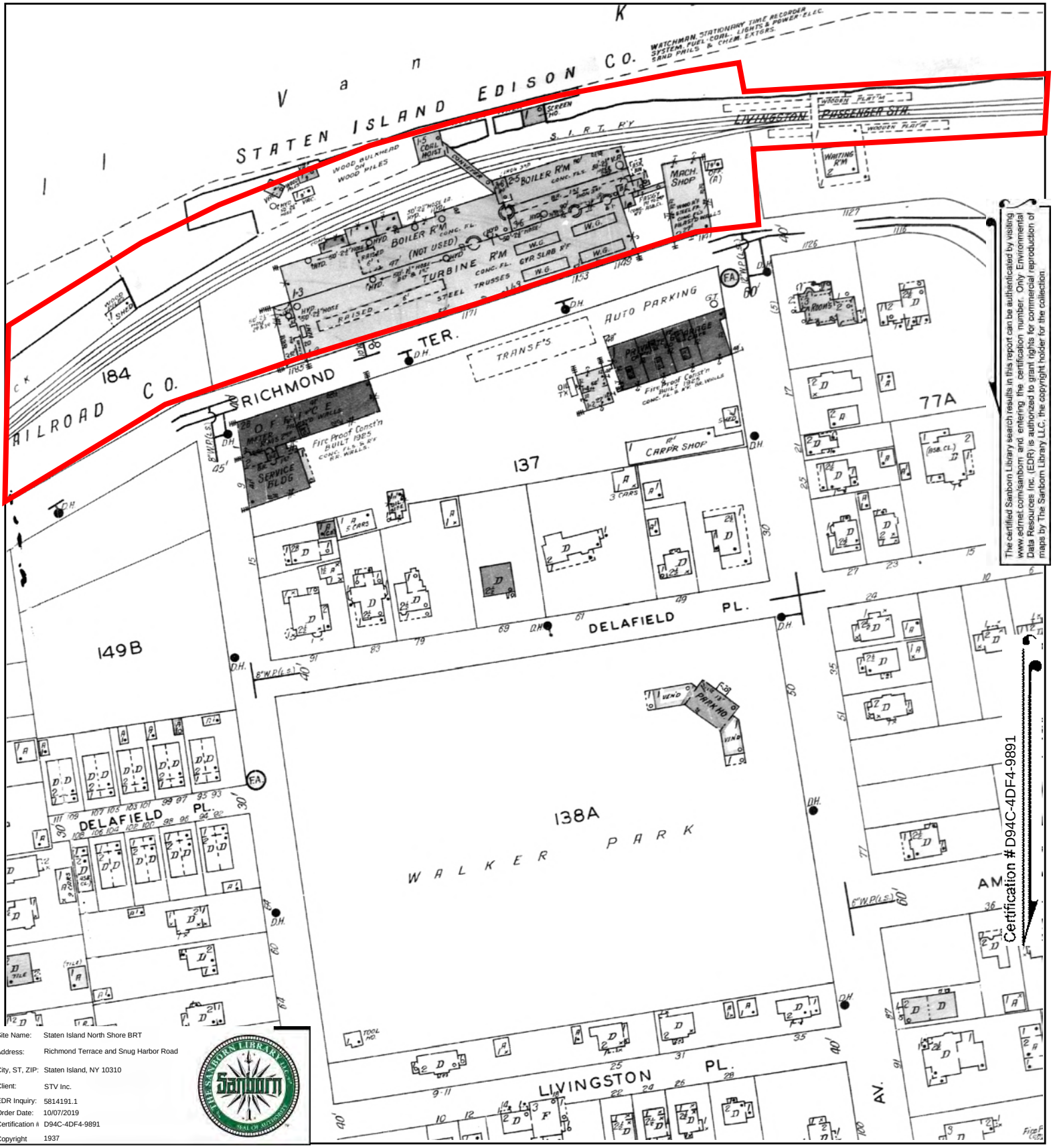

Site Name:	Staten Island North Shore BRT
Address:	Richmond Terrace and Snug Harbor Road
City, ST, ZIP:	Staten Island, NY 10310
Client:	STV Inc.
EDR Inquiry:	5814191.1
Order Date:	10/07/2019
Certification #:	D94C-4DF4-9891
Copyright	1937

This Certified Sanborn Map combines the following sheets.
Outlined areas indicate map sheets within the collection.

0 Feet 150 300 600



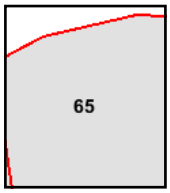

Volume 1, Sheet 65

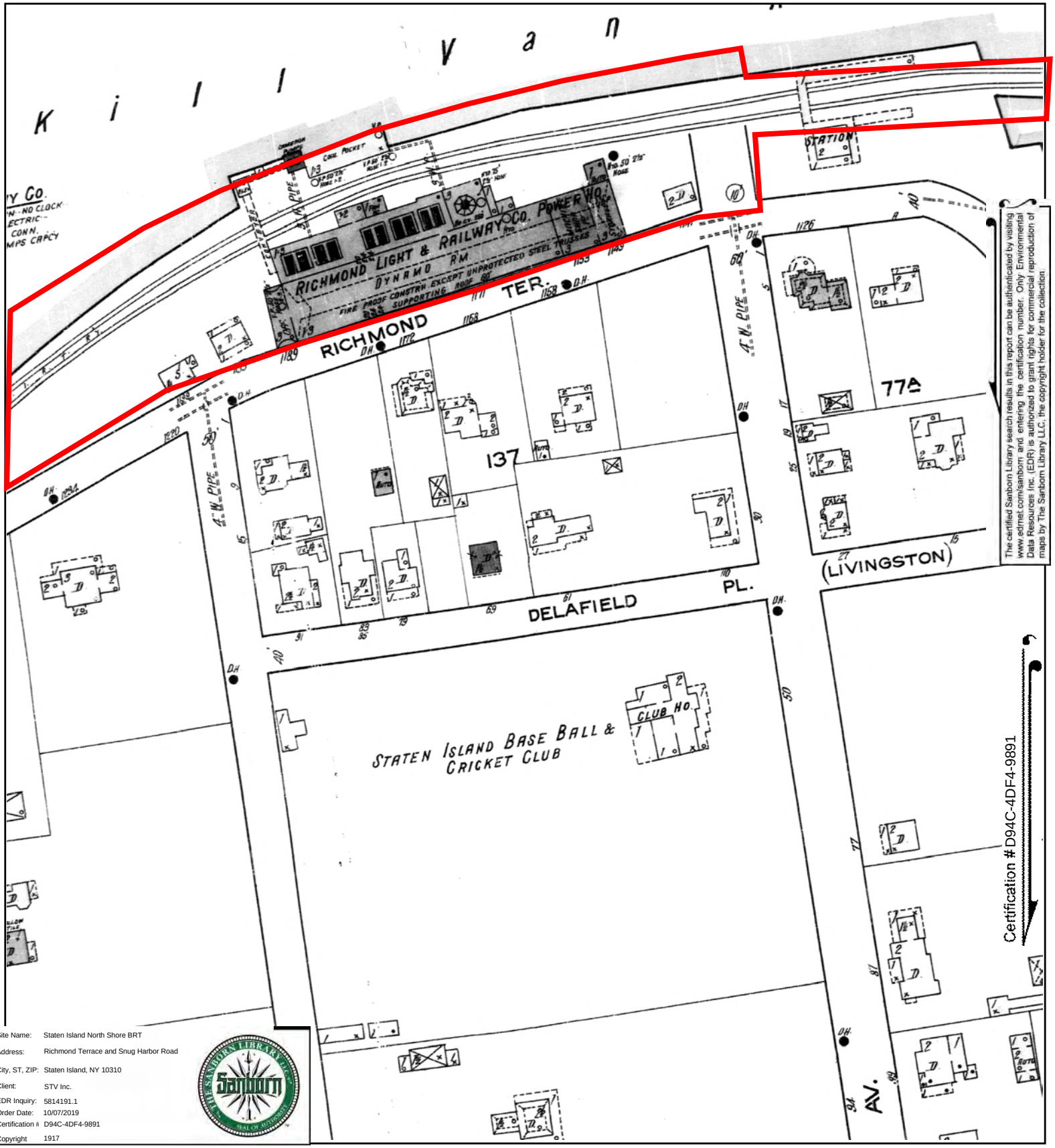

The certified Sanborn Library search results in this report can be authenticated by visiting www.edrnet.com/sanborn, and entering the certification number. Only Environmental Data Resources Inc. (EDR) is authorized to grant rights for commercial reproduction of maps by The Sanborn Library LLC, the copyright holder for the collection.

Site Name:	Staten Island North Shore BRT
Address:	Richmond Terrace and Snug Harbor Road
City, ST, ZIP:	Staten Island, NY 10310
Client:	STV Inc.
EDR Inquiry:	5814191.1
Order Date:	10/07/2019
Certification #	D94C-4DF4-9891
Copyright	1917

This Certified Sanborn Map combines the following sheets.
Outlined areas indicate map sheets within the collection.

0 Feet 150 300 600



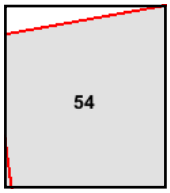

Volume 1, Sheet 54

N

The certified Sanborn Library search results in this report can be authenticated by visiting www.edrnet.com/sanborn and entering the certification number. Only Environmental Data Resources Inc. (EDR) is authorized to grant rights for commercial reproduction of maps by The Sanborn Library LLC, the copyright holder for the collection.

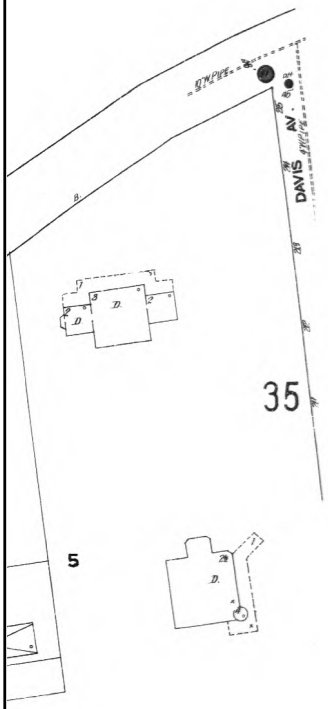

Certification #D94C-4DF4-9891

Site Name: Staten Island North Shore BRT
Address: Richmond Terrace and Snug Harbor Road
City, ST, ZIP: Staten Island, NY 10310
Client: STV Inc.
EDR Inquiry: 5814191.1
Order Date: 10/07/2019
Certification #: D94C-4DF4-9891
Copyright: 1910

This Certified Sanborn Map combines the following sheets.
Outlined areas indicate map sheets within the collection.



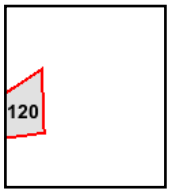

Volume 1, Sheet 120

0 Feet 150 300 600

N

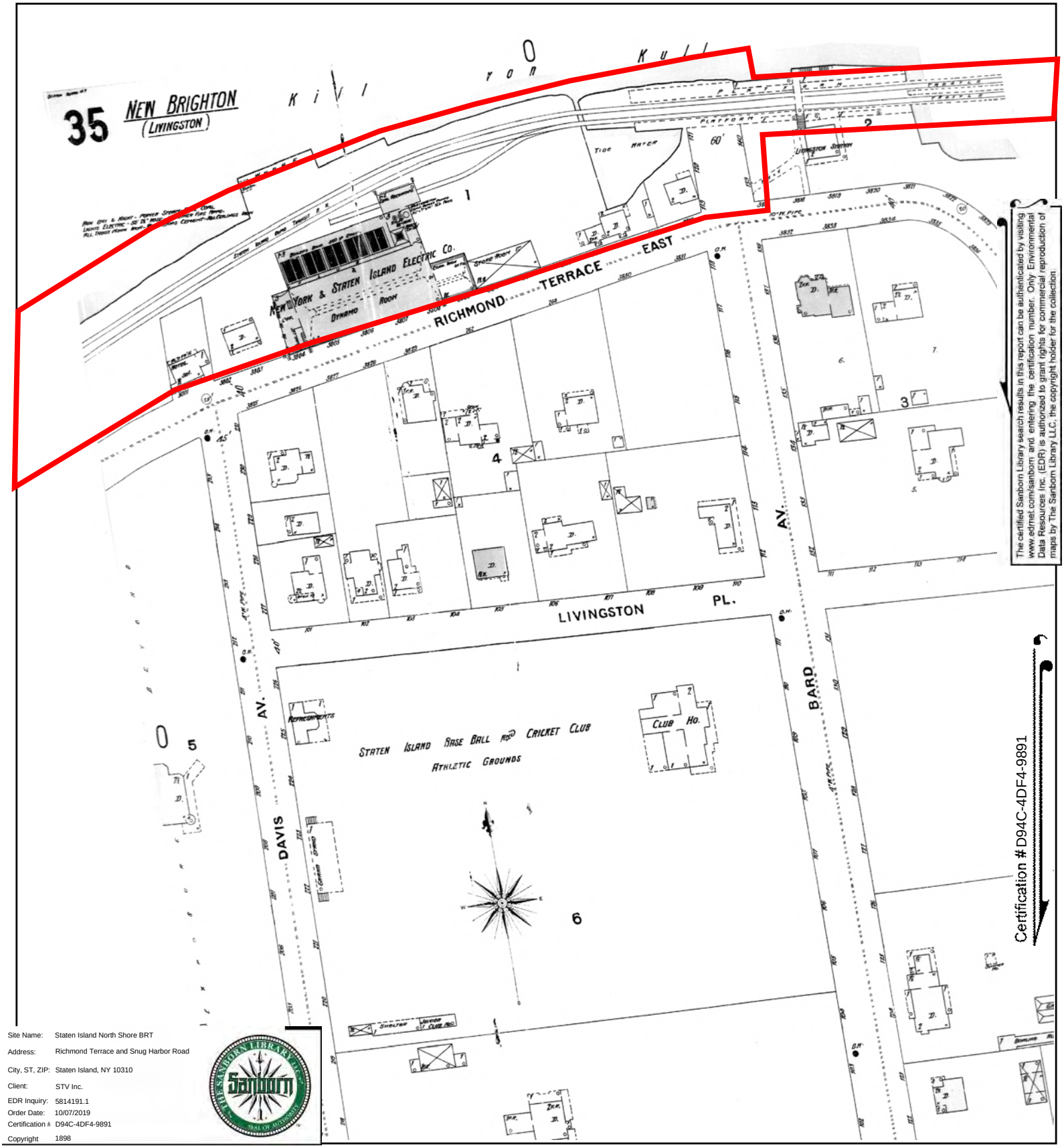

The certified Sanborn Library search results in this report can be authenticated by visiting www.edrnet.com/sanborn and entering the certification number. Only Environmental Data Resources Inc. (EDR) is authorized to grant rights for commercial reproduction of maps by The Sanborn Library LLC, the copyright holder for the collection.

Certification #D94C-4DF4-9891

Site Name:	Staten Island North Shore BRT
Address:	Richmond Terrace and Snug Harbor Road
City, ST, ZIP:	Staten Island, NY 10310
Client:	STV Inc.
EDR Inquiry:	5814191.1
Order Date:	10/07/2019
Certification #:	D94C-4DF4-9891
Copyright	1898

This Certified Sanborn Map combines the following sheets.
Outlined areas indicate map sheets within the collection.

0 Feet 150 300 600



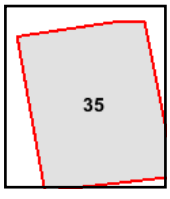

Volume 1, Sheet 35

N

Staten Island North Shore BRT

Richmond Terrace and Snug Harbor Road

Staten Island, NY 10310

Inquiry Number: 5814191.1

October 07, 2019

Certified Sanborn® Map Report

6 Armstrong Road, 4th floor
Shelton, CT 06484
Toll Free: 800.352.0050
www.edrnet.com

The certified Sanborn Library search results in this report can be authenticated by visiting www.edrnet.com/sanborn and entering the certification number. Only Environmental Data Resources Inc. (EDR) is authorized to grant rights for commercial reproduction of maps by The Sanborn Library LLC, the copyright holder for the collection.

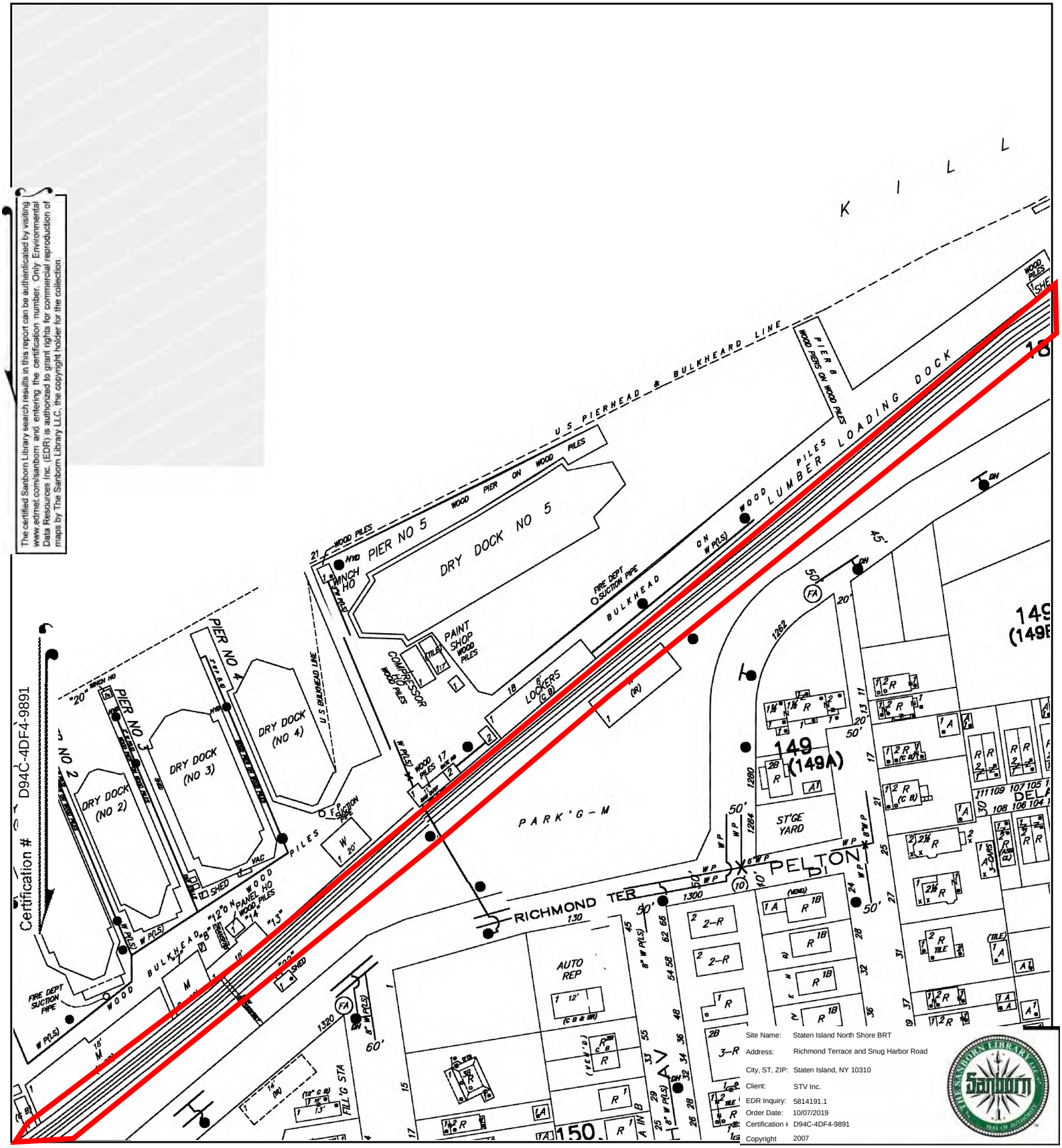

This Certified Sanborn Map combines the following sheets.
Outlined areas indicate map sheets within the collection.

0 Feet 150 300 600



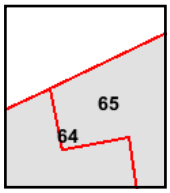

Volume 1, Sheet 65
Volume 1, Sheet 64

N

The certified Sanborn Library search results in this report can be authenticated by visiting www.edrnet.com/sanborn and entering the certification number. Only Environmental Data Resources Inc. (EDR) is authorized to grant rights for commercial reproduction of maps by The Sanborn Library LLC, the copyright holder for the collection.

Certification # D94C-4DF4-9891

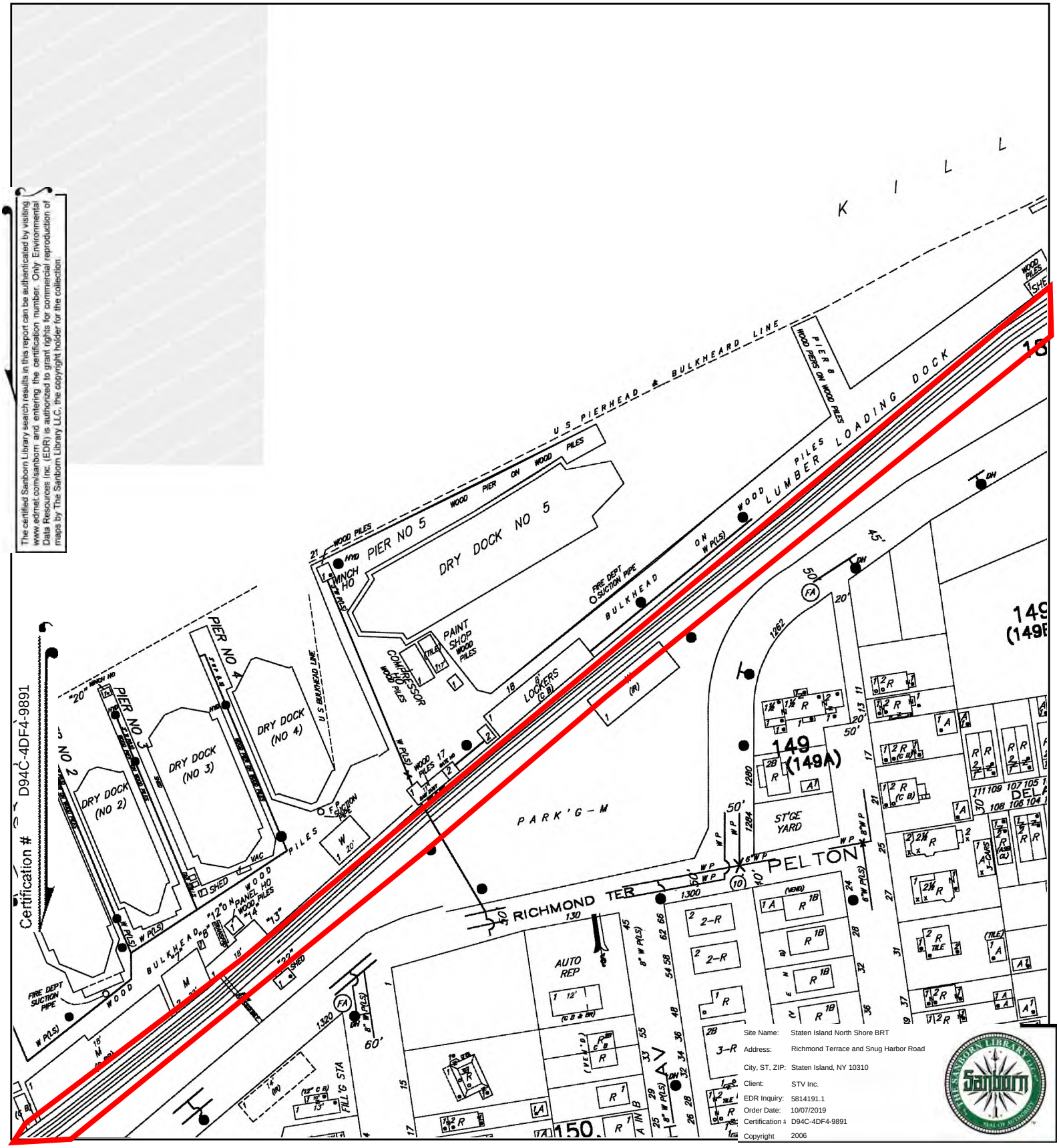

Site Name: Staten Island North Shore BRT
Address: Richmond Terrace and Snug Harbor Road
City, ST, ZIP: Staten Island, NY 10310
Client: STV Inc.
EDR Inquiry: 5814191.1
Order Date: 10/07/2019
Certification #: D94C-4DF4-9891
Copyright: 2006

This Certified Sanborn Map combines the following sheets.
Outlined areas indicate map sheets within the collection.

0 Feet 150 300 600



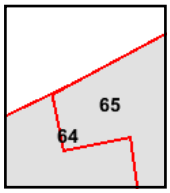

Volume 1, Sheet 65
Volume 1, Sheet 64

N

The certified Sanborn Library search results in this report can be authenticated by visiting www.edrnet.com/sanborn and entering the certification number. Only Environmental Data Resources Inc. (EDR) is authorized to grant rights for commercial reproduction of maps by The Sanborn Library LLC, the copyright holder for the collection.

Certification # D94C-4DF4-9891

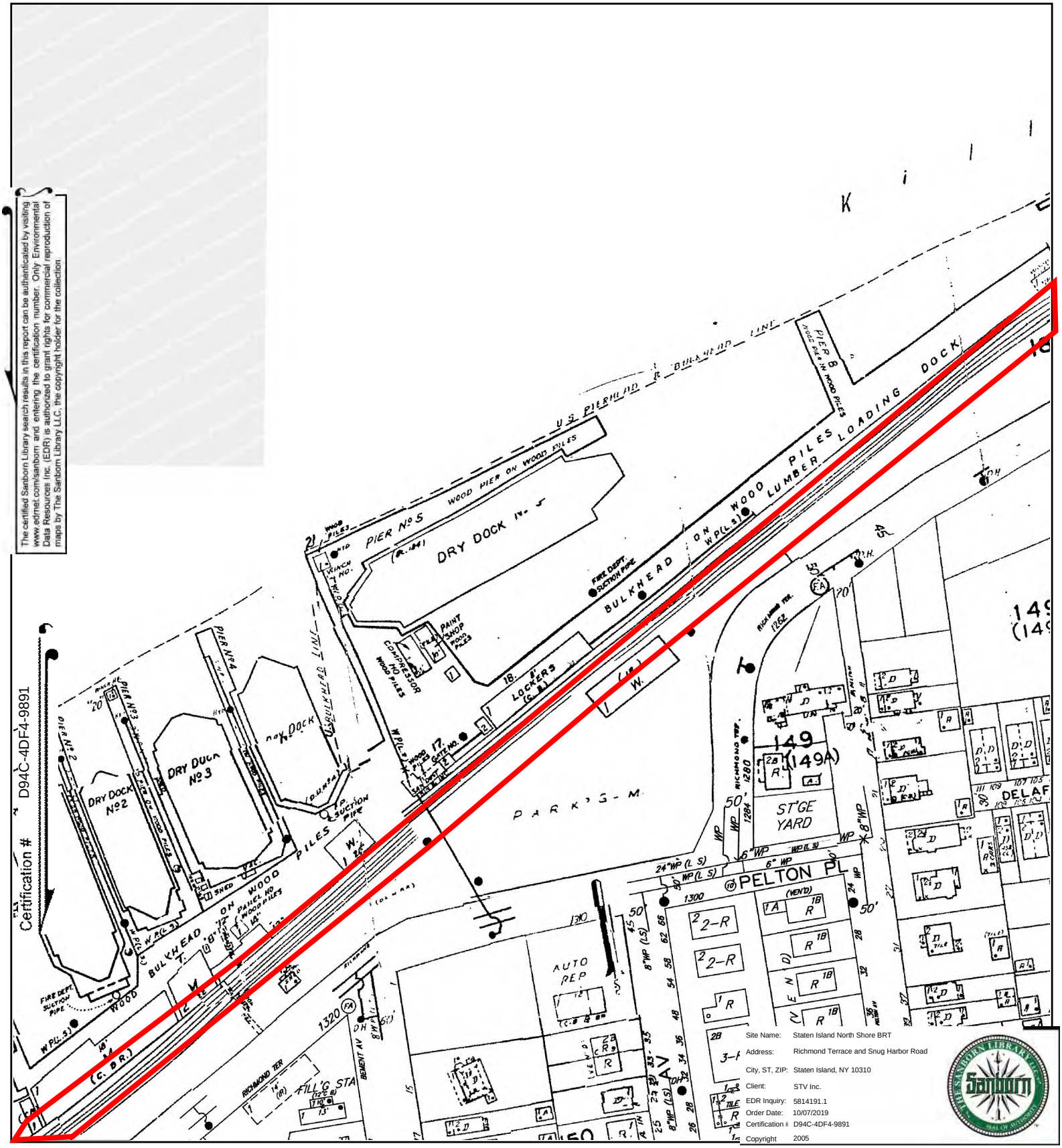

This Certified Sanborn Map combines the following sheets.
Outlined areas indicate map sheets within the collection.

0 Feet 150 300 600



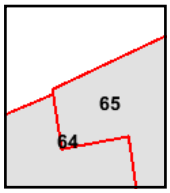

Volume 1, Sheet 65
Volume 1, Sheet 64

N

The certified Sanborn Library search results in this report can be authenticated by visiting www.edrnet.com/sanborn and entering the certification number. Only Environmental Data Resources Inc. (EDR) is authorized to grant rights for commercial reproduction of maps by The Sanborn Library LLC, the copyright holder for the collection.

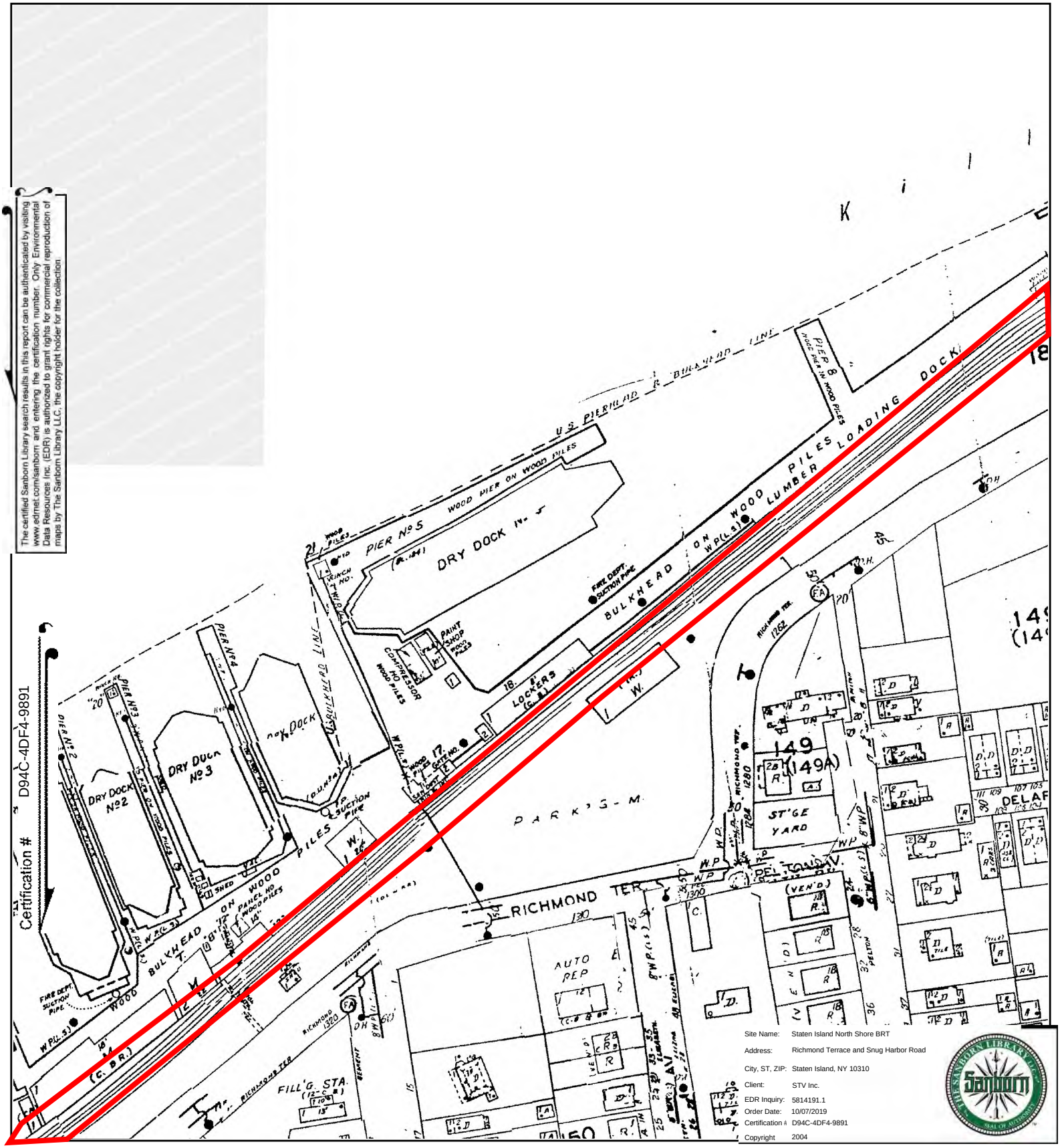

This Certified Sanborn Map combines the following sheets.
Outlined areas indicate map sheets within the collection.

0 Feet 150 300 600



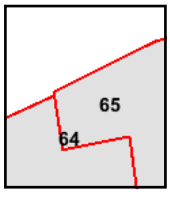

Volume 1, Sheet 65
Volume 1, Sheet 64

N

The certified Sanborn Library search results in this report can be authenticated by visiting www.edrnet.com/sanborn and entering the certification number. Only Environmental Data Resources Inc. (EDR) is authorized to grant rights for commercial reproduction of maps by The Sanborn Library LLC, the copyright holder for the collection.

Certification # D94C-4DF4-9891

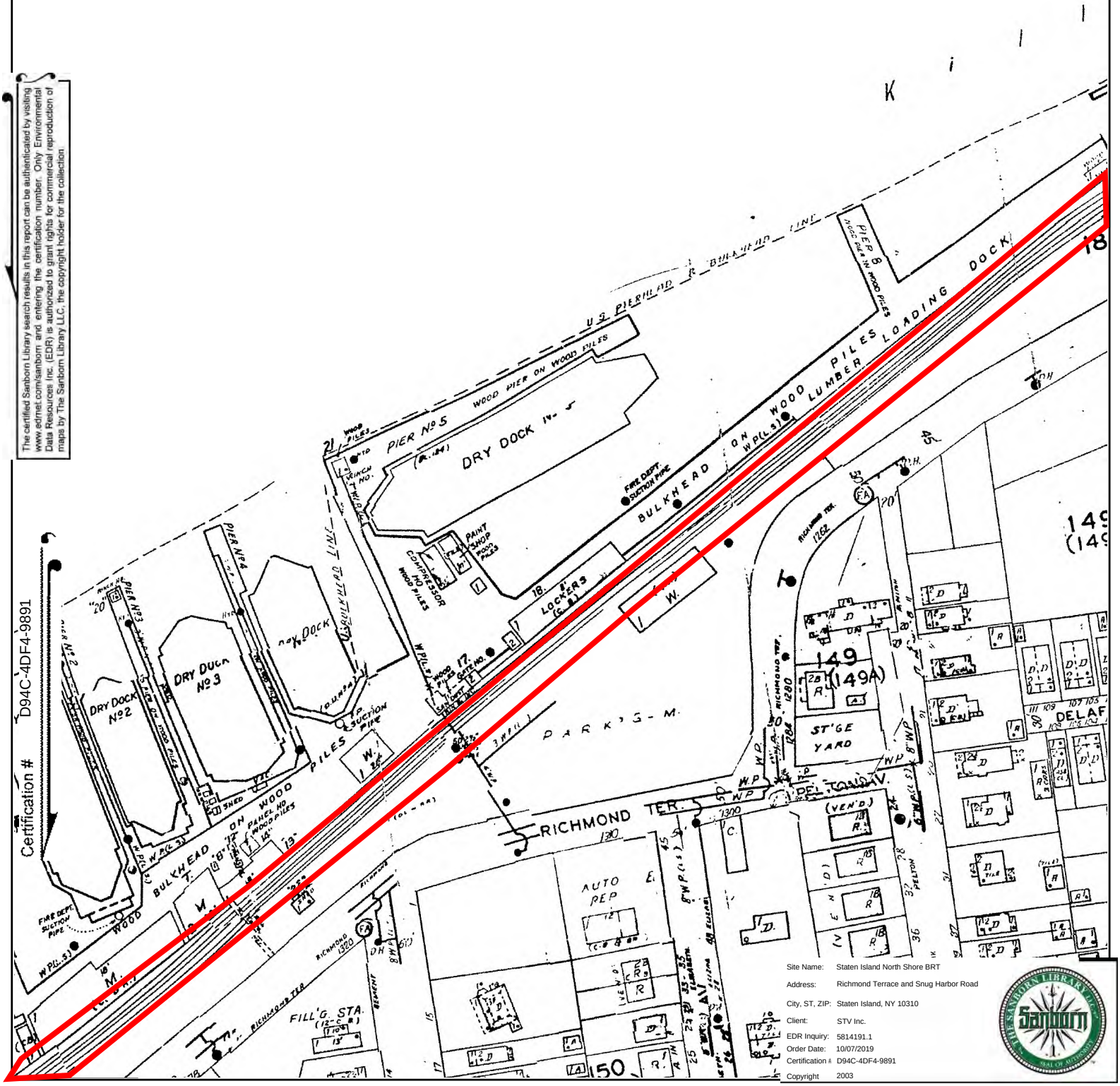

Site Name: Staten Island North Shore BRT
Address: Richmond Terrace and Snug Harbor Road
City, ST, ZIP: Staten Island, NY 10310
Client: STV Inc.
EDR Inquiry: 5814191.1
Order Date: 10/07/2019
Certification #: D94C-4DF4-9891
Copyright 2003

This Certified Sanborn Map combines the following sheets.
Outlined areas indicate map sheets within the collection.

0 Feet 150 300 600



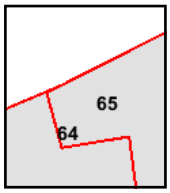

Volume 1, Sheet 65
Volume 1, Sheet 64

N

The certified Sanborn Library search results in this report can be authenticated by visiting www.edrnet.com/sanborn and entering the certification number. Only Environmental Data Resources Inc. (EDR) is authorized to grant rights for commercial reproduction of maps by The Sanborn Library LLC, the copyright holder for the collection.

Certification # D94C-4DF4-9891

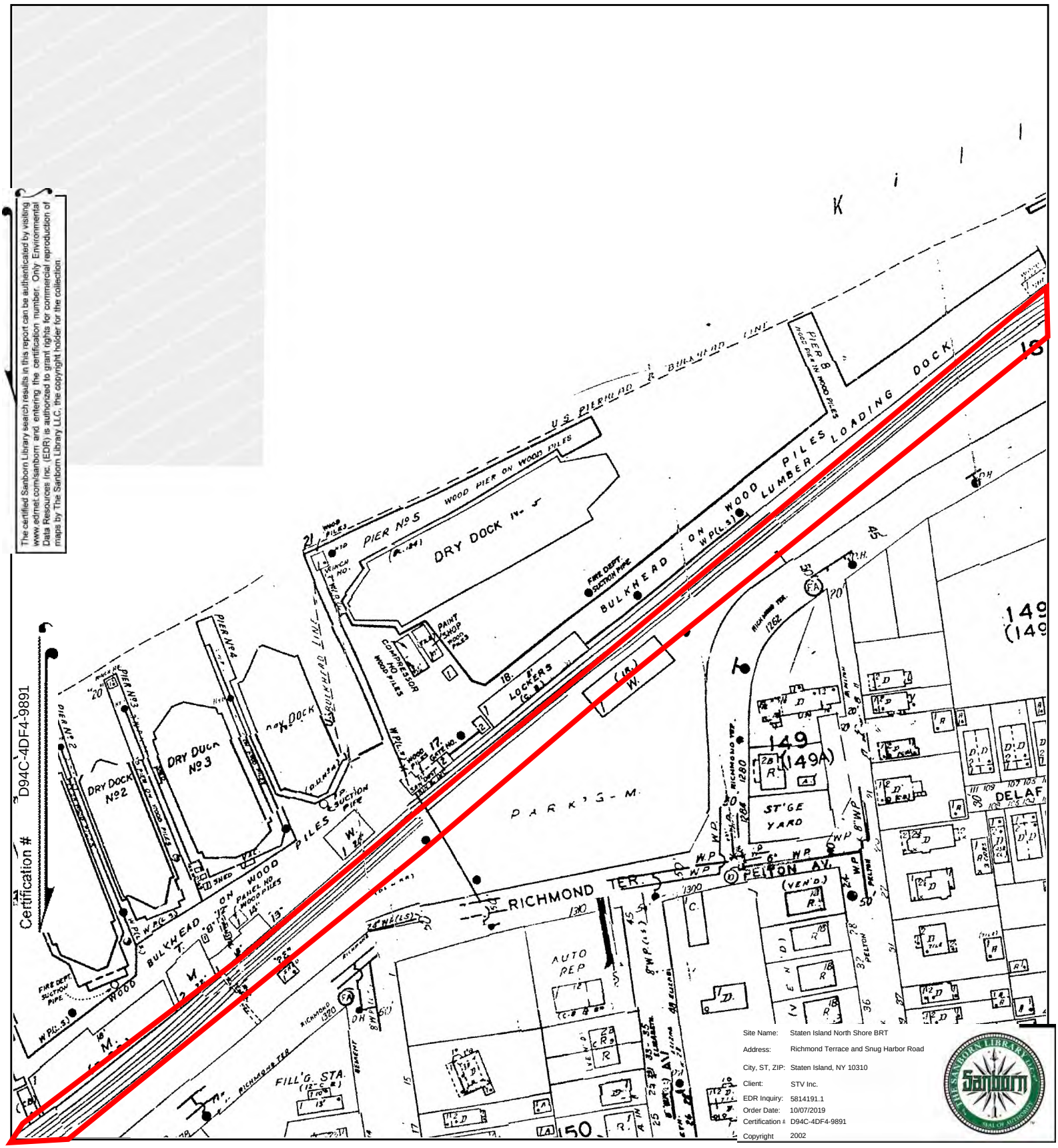

Site Name:	Staten Island North Shore BRT
Address:	Richmond Terrace and Snug Harbor Road
City, ST, ZIP:	Staten Island, NY 10310
Client:	STV Inc.
EDR Inquiry:	5814191.1
Order Date:	10/07/2019
Certification #:	D94C-4DF4-9891
Copyright	2002

This Certified Sanborn Map combines the following sheets.
Outlined areas indicate map sheets within the collection.

0 Feet 150 300 600



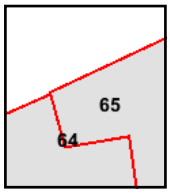

Volume 1, Sheet 65
Volume 1, Sheet 64

N

The certified Sanborn Library search results in this report can be authenticated by visiting www.edrnet.com/sanborn and entering the certification number. Only Environmental Data Resources Inc. (EDR) is authorized to grant rights for commercial reproduction of maps by The Sanborn Library LLC, the copyright holder for the collection.

Certification # D94C-4DF4-9891

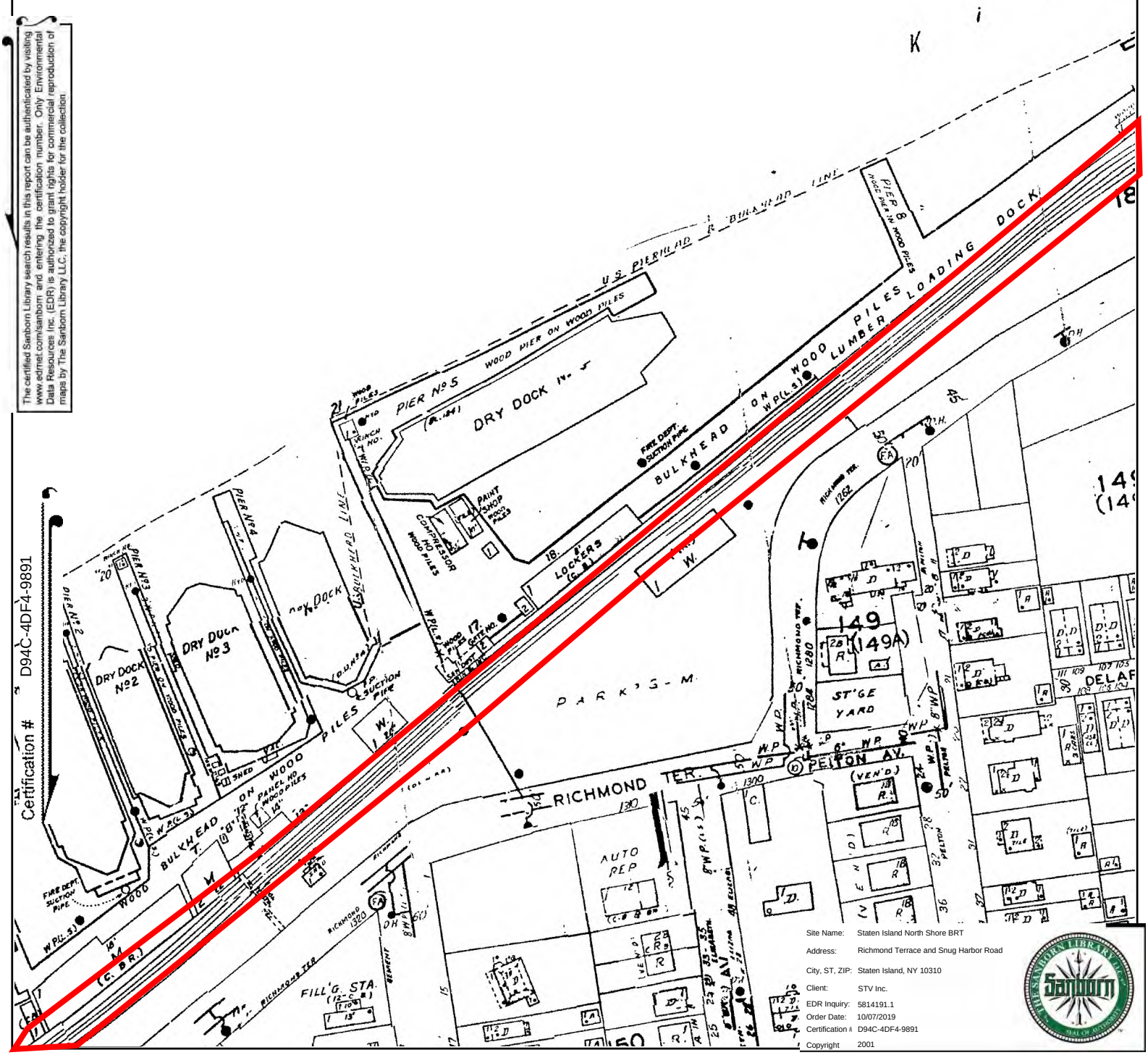

Site Name: Staten Island North Shore BRT
Address: Richmond Terrace and Snug Harbor Road
City, ST, ZIP: Staten Island, NY 10310
Client: STV Inc.
EDR Inquiry: 5814191.1
Order Date: 10/07/2019
Certification #: D94C-4DF4-9891
Copyright 2001

This Certified Sanborn Map combines the following sheets.
Outlined areas indicate map sheets within the collection.

0 Feet 150 300 600

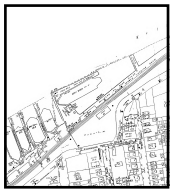

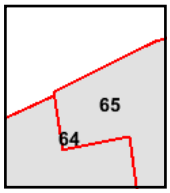

Volume 1, Sheet 65
Volume 1, Sheet 64

N

The certified Sanborn Library search results in this report can be authenticated by visiting www.edrnet.com/sanborn and entering the certification number. Only Environmental Data Resources Inc. (EDR) is authorized to grant rights for commercial reproduction of maps by The Sanborn Library LLC, the copyright holder for the collection.

Certification # D94C-4DF4-9891

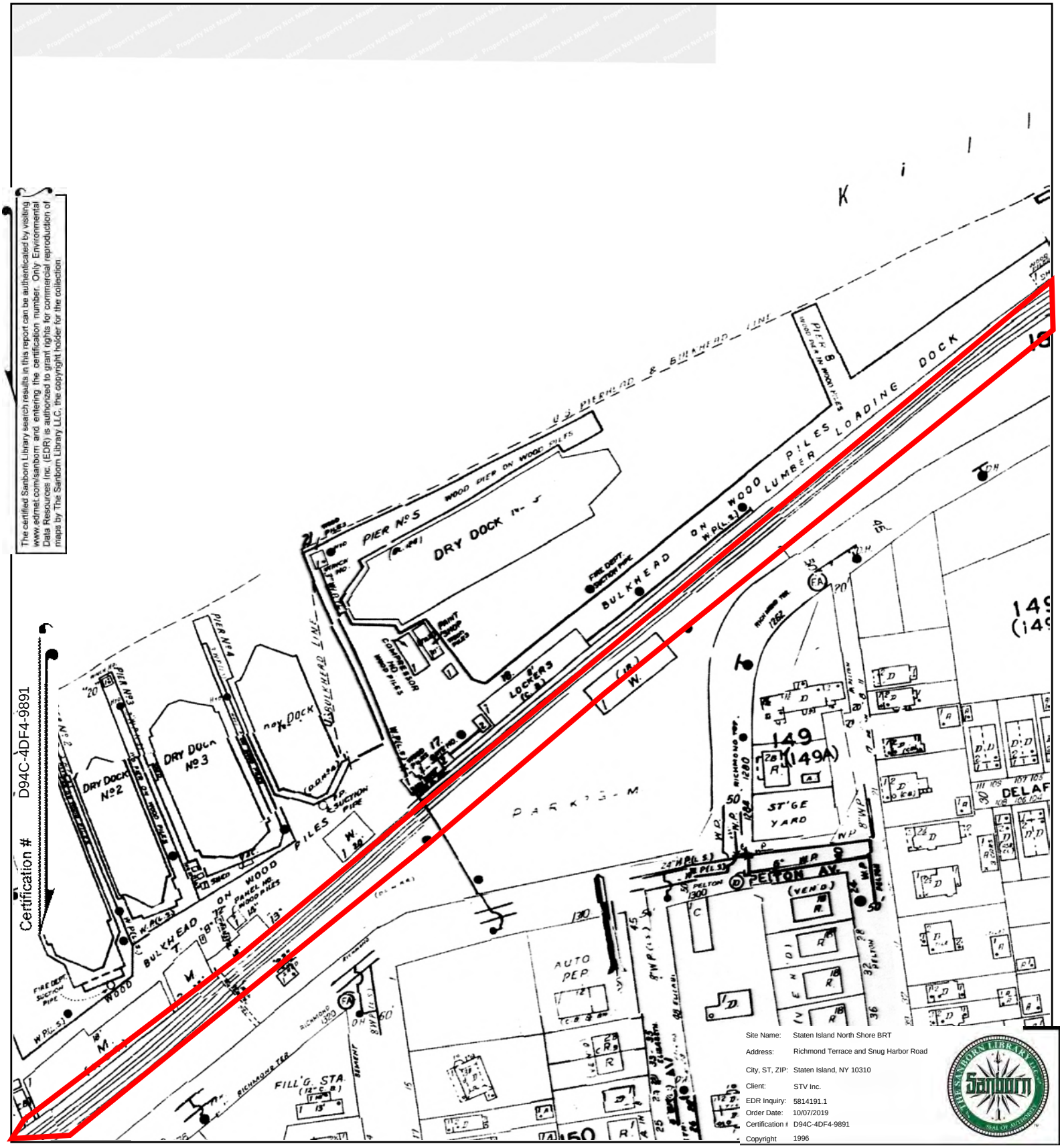

This Certified Sanborn Map combines the following sheets.
Outlined areas indicate map sheets within the collection.

0 Feet 150 300 600



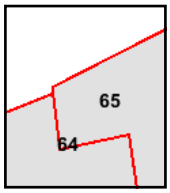

Volume 1, Sheet 65
Volume 1, Sheet 64

N

The certified Sanborn Library search results in this report can be authenticated by visiting www.edrnet.com/sanborn and entering the certification number. Only Environmental Data Resources Inc. (EDR) is authorized to grant rights for commercial reproduction of maps by The Sanborn Library LLC, the copyright holder for the collection.

Certification # D94C-4DF4-9891

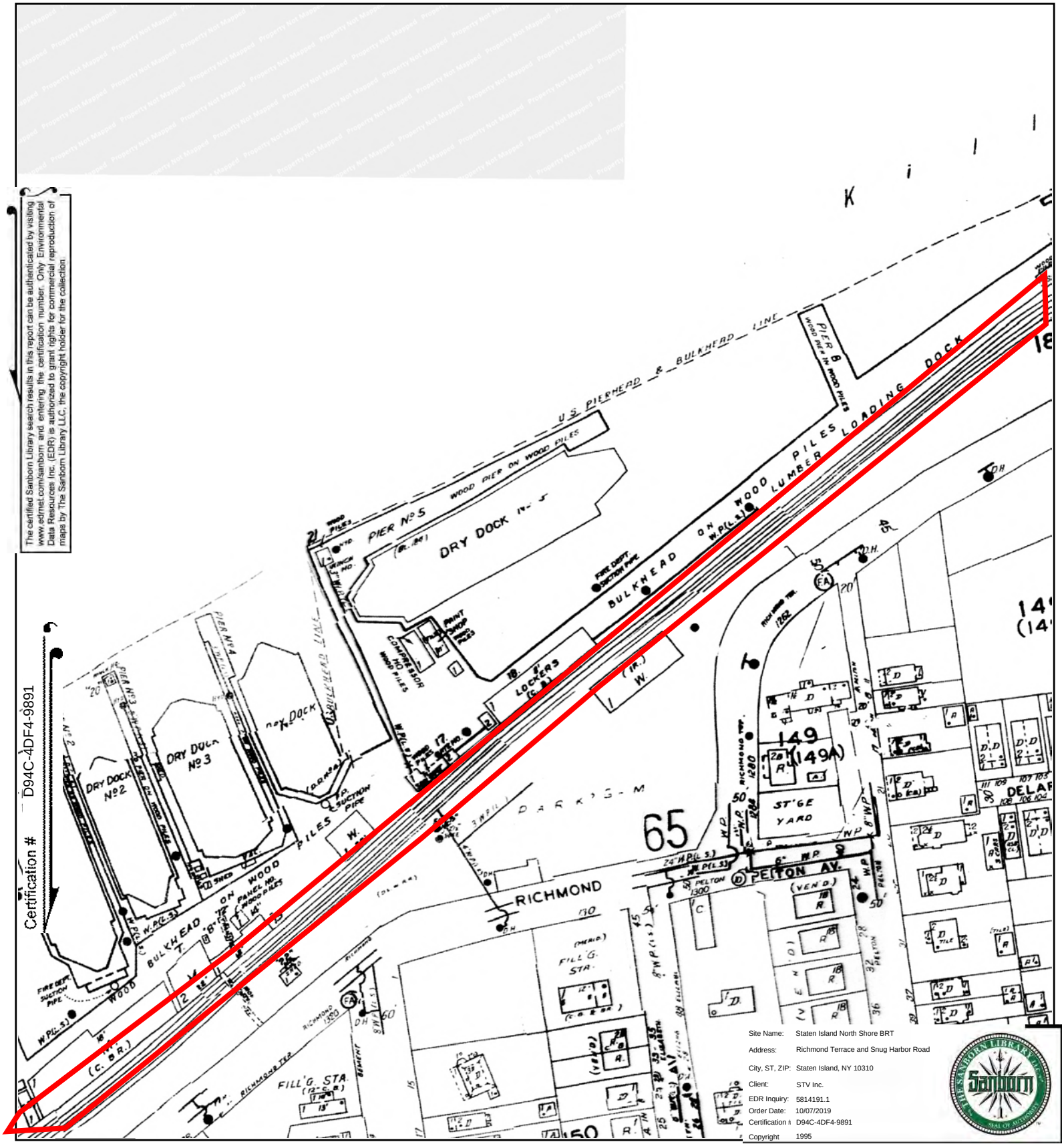

This Certified Sanborn Map combines the following sheets.
Outlined areas indicate map sheets within the collection.

0 Feet 150 300 600

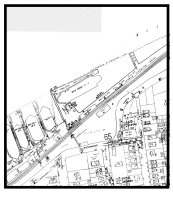

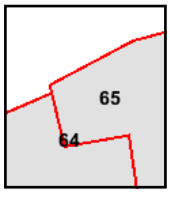

Volume 1, Sheet 65
Volume 1, Sheet 64

N

The certified Sanborn Library search results in this report can be authenticated by visiting www.edrnet.com/sanborn and entering the certification number. Only Environmental Data Resources Inc. (EDR) is authorized to grant rights for commercial reproduction of maps by The Sanborn Library LLC, the copyright holder for the collection.

Certification # D94C-4DF4-9891

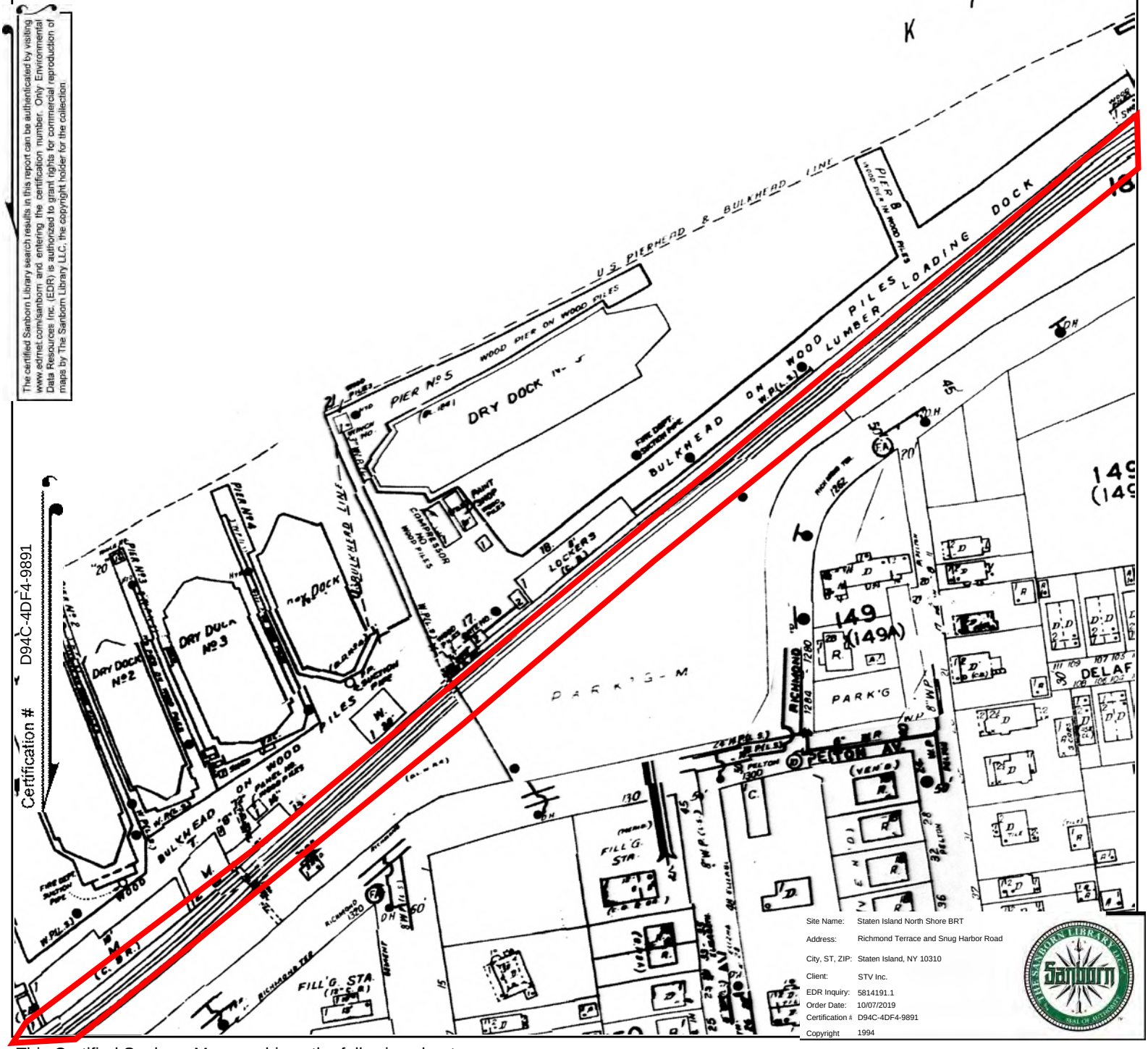

Site Name: Staten Island North Shore BRT
Address: Richmond Terrace and Snug Harbor Road
City, ST, ZIP: Staten Island, NY 10310
Client: STV Inc.
EDR Inquiry: 5814191.1
Order Date: 10/07/2019
Certification #: D94C-4DF4-9891
Copyright 1994

This Certified Sanborn Map combines the following sheets.
Outlined areas indicate map sheets within the collection.

0 Feet 150 300 600



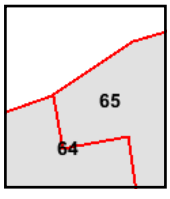

Volume 1, Sheet 65
Volume 1, Sheet 64

N

The certified Sanborn Library search results in this report can be authenticated by visiting www.edrnet.com/sanborn and entering the certification number. Only Environmental Data Resources Inc. (EDR) is authorized to grant rights for commercial reproduction of maps by The Sanborn Library LLC, the copyright holder for the collection.

Certification # D94C-4DF4-9891

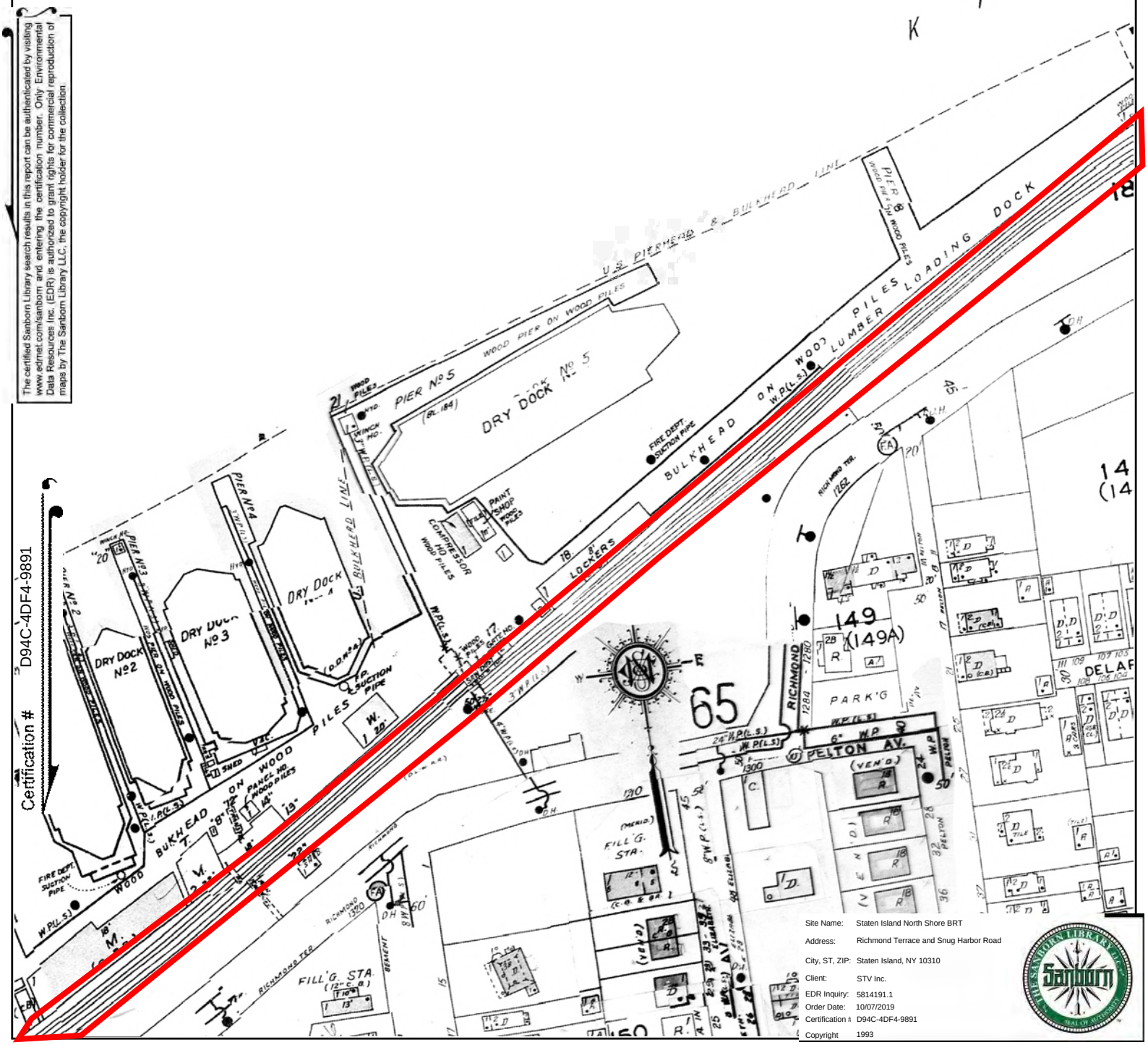

Site Name:	Staten Island North Shore BRT
Address:	Richmond Terrace and Snug Harbor Road
City, ST, ZIP:	Staten Island, NY 10310
Client:	STV Inc.
EDR Inquiry:	5814191.1
Order Date:	10/07/2019
Certification #	D94C-4DF4-9891
Copyright	1993

This Certified Sanborn Map combines the following sheets.
Outlined areas indicate map sheets within the collection.

0 Feet 150 300 600



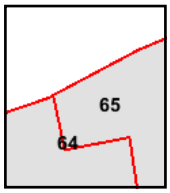

Volume 1, Sheet 65
Volume 1, Sheet 64

N

The certified Sanborn Library search results in this report can be authenticated by visiting www.edrnet.com/sanborn and entering the certification number. Only Environmental Data Resources Inc. (EDR) is authorized to grant rights for commercial reproduction of maps by The Sanborn Library LLC, the copyright holder for the collection.

Certification # D94C-4DF4-9891

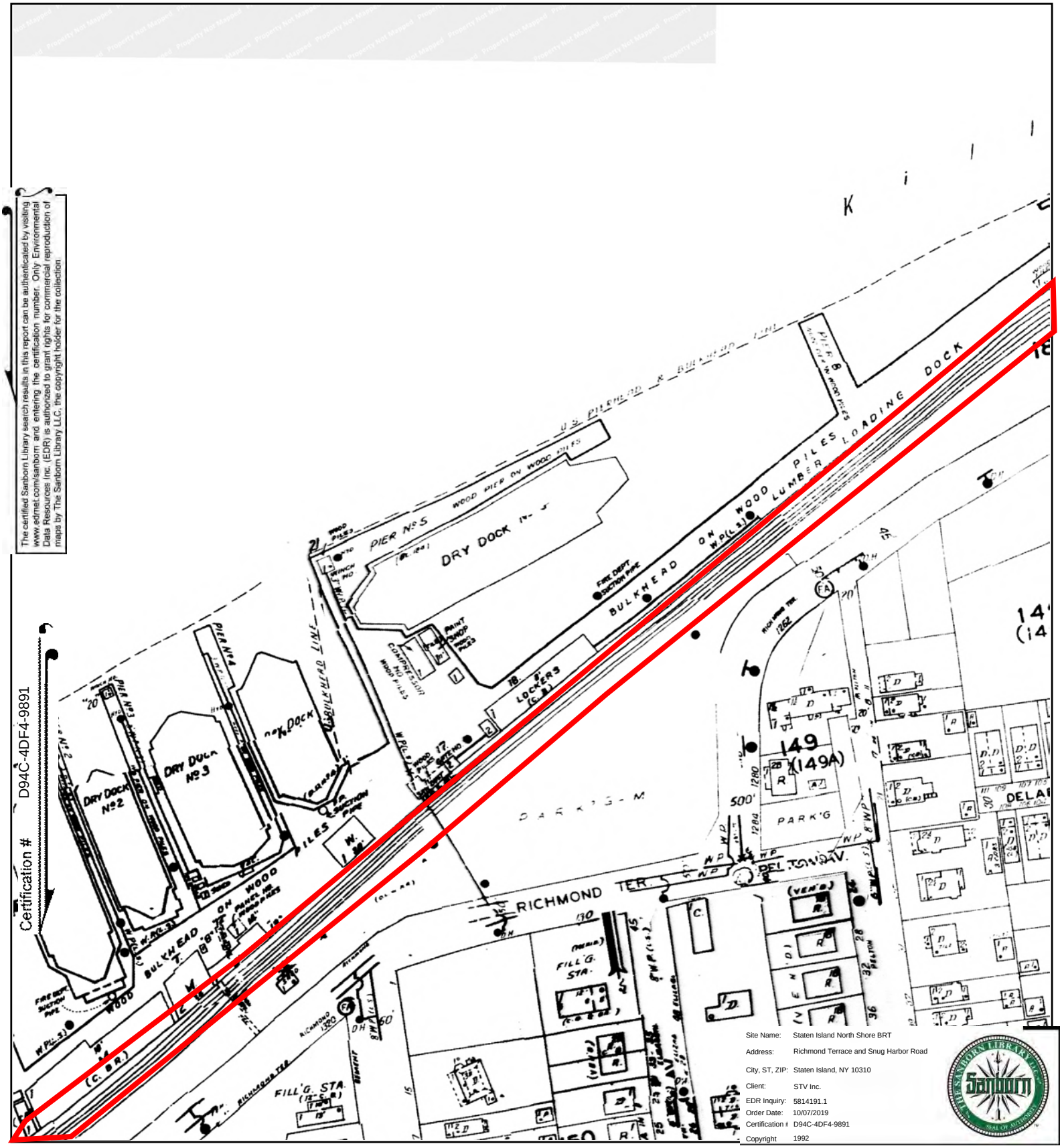

This Certified Sanborn Map combines the following sheets.
Outlined areas indicate map sheets within the collection.

0 Feet 150 300 600

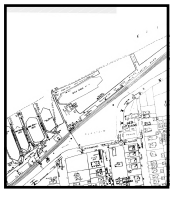

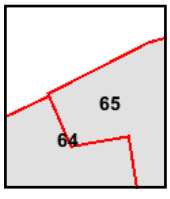

Volume 1, Sheet 65
Volume 1, Sheet 64

N

The certified Sanborn Library search results in this report can be authenticated by visiting www.edrnet.com/sanborn and entering the certification number. Only Environmental Data Resources Inc. (EDR) is authorized to grant rights for commercial reproduction of maps by The Sanborn Library LLC, the copyright holder for the collection.

Certification # D94C-4DF4-9891

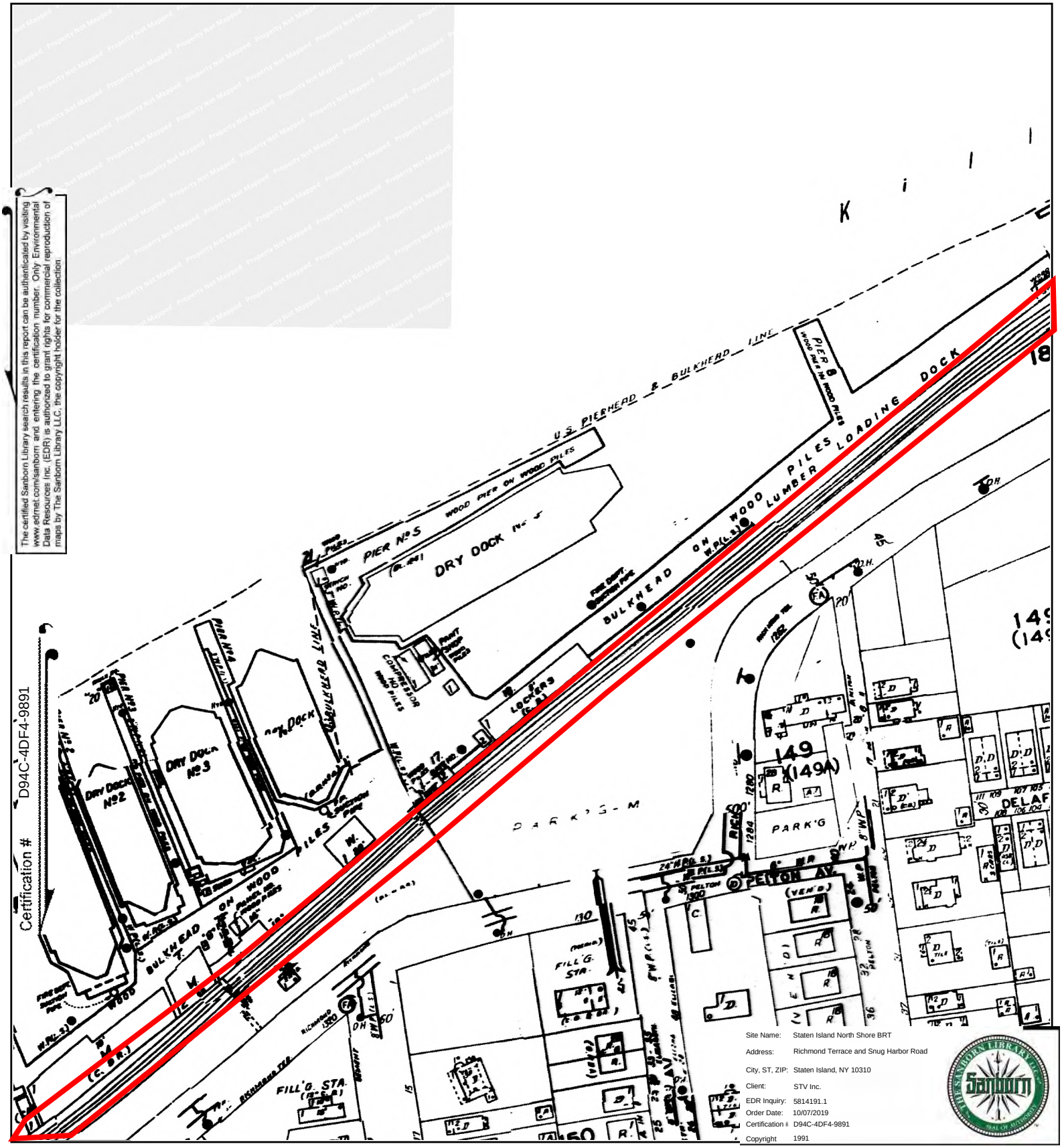

Site Name:	Staten Island North Shore BRT
Address:	Richmond Terrace and Snug Harbor Road
City, ST, ZIP:	Staten Island, NY 10310
Client:	STV Inc.
EDR Inquiry:	5814191.1
Order Date:	10/07/2019
Certification #	D94C-4DF4-9891
Copyright	1991

This Certified Sanborn Map combines the following sheets.
Outlined areas indicate map sheets within the collection.

0 Feet 150 300 600

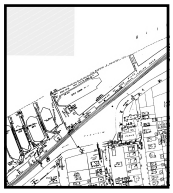

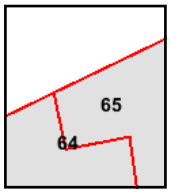

Volume 1, Sheet 65
Volume 1, Sheet 64

N

The certified Sanborn Library search results in this report can be authenticated by visiting www.edrnet.com/sanborn and entering the certification number. Only Environmental Data Resources Inc. (EDR) is authorized to grant rights for commercial reproduction of maps by The Sanborn Library LLC, the copyright holder for the collection.

Certification # D94C-4DF4-9891

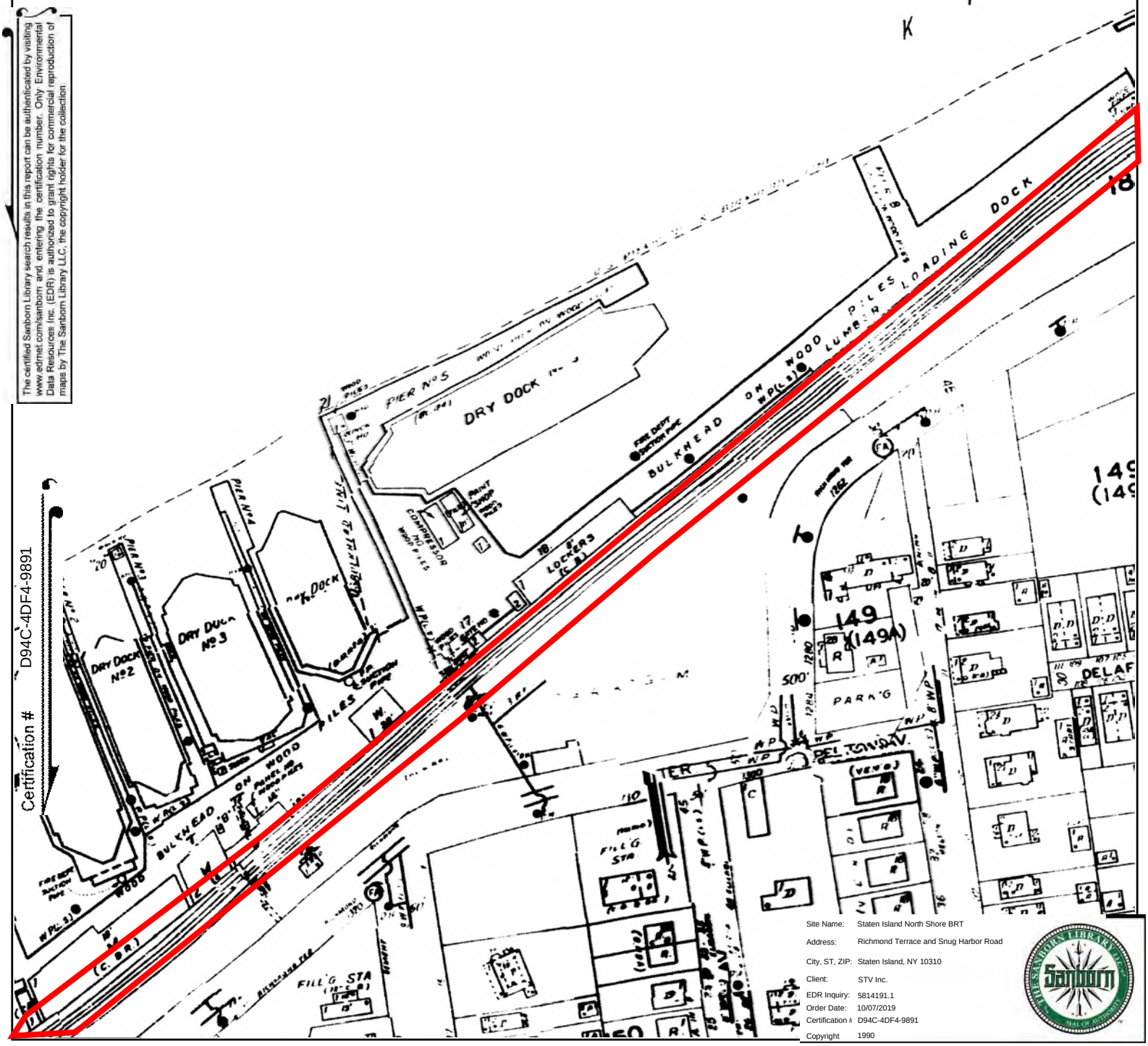

Site Name:	Staten Island North Shore BRT
Address:	Richmond Terrace and Snug Harbor Road
City, ST, ZIP:	Staten Island, NY 10310
Client:	STV Inc.
EDR Inquiry:	5814191.1
Order Date:	10/07/2019
Certification #	D94C-4DF4-9891
Copyright	1990

This Certified Sanborn Map combines the following sheets.
Outlined areas indicate map sheets within the collection.

0 Feet 150 300 600

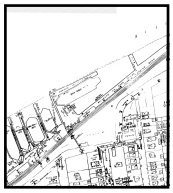

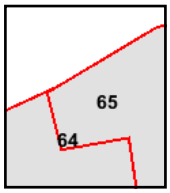

Volume 1, Sheet 65
Volume 1, Sheet 64

N

The certified Sanborn Library search results in this report can be authenticated by visiting www.edrnet.com/sanborn and entering the certification number. Only Environmental Data Resources Inc. (EDR) is authorized to grant rights for commercial reproduction of maps by The Sanborn Library LLC, the copyright holder for the collection.

Certification # D94C-4DF4-9891

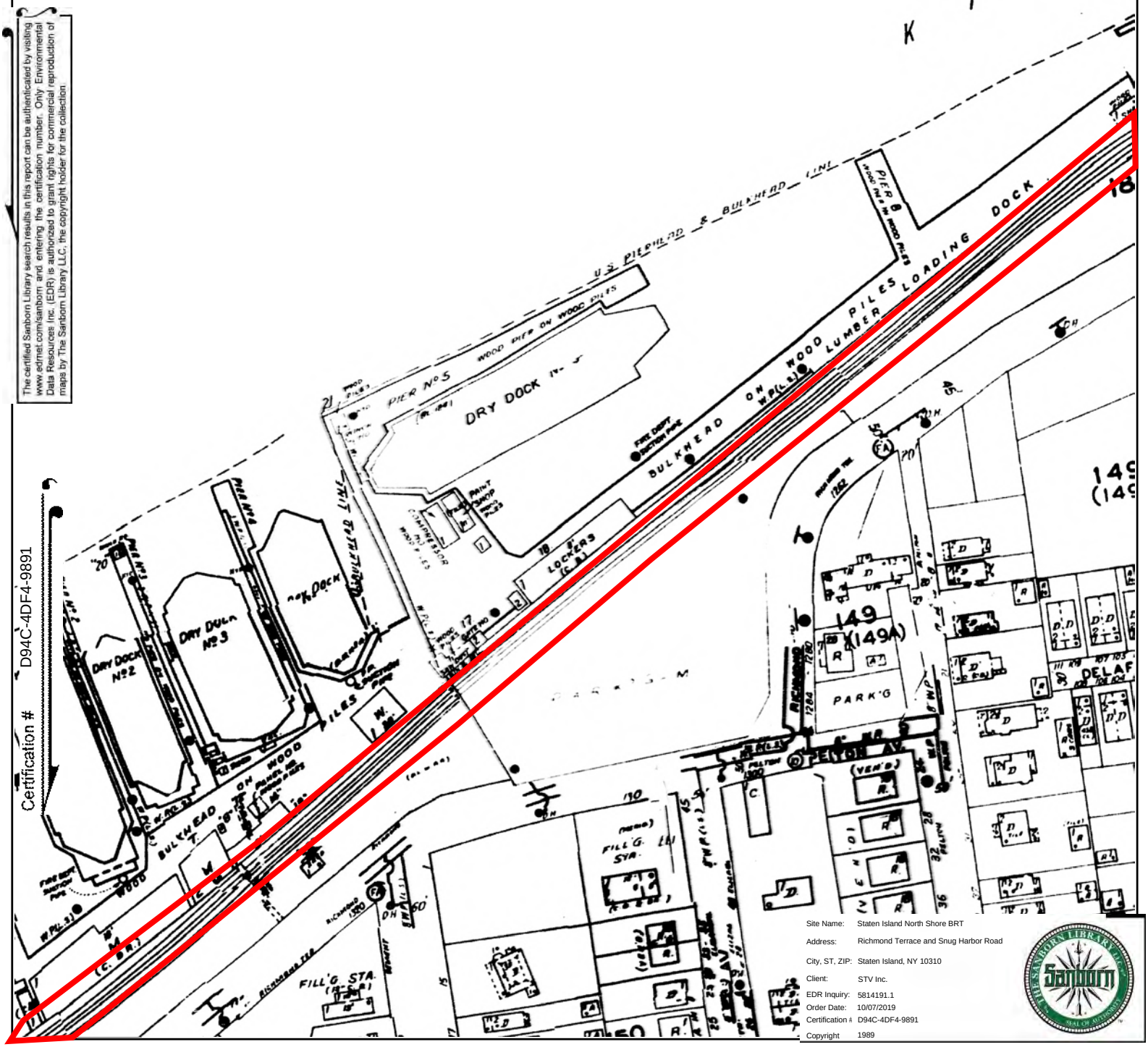

Site Name:	Staten Island North Shore BRT
Address:	Richmond Terrace and Snug Harbor Road
City, ST, ZIP:	Staten Island, NY 10310
Client:	STV Inc.
EDR Inquiry:	5814191.1
Order Date:	10/07/2019
Certification #:	D94C-4DF4-9891
Copyright	1989

This Certified Sanborn Map combines the following sheets.
Outlined areas indicate map sheets within the collection.

0 Feet 150 300 600

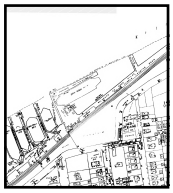

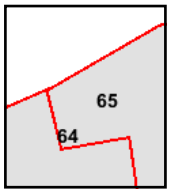

Volume 1, Sheet 65
Volume 1, Sheet 64

N

The certified Sanborn Library search results in this report can be authenticated by visiting www.edrnet.com/sanborn and entering the certification number. Only Environmental Data Resources Inc. (EDR) is authorized to grant rights for commercial reproduction of maps by The Sanborn Library LLC, the copyright holder for the collection.

Certification # D94C-4DF4-9891

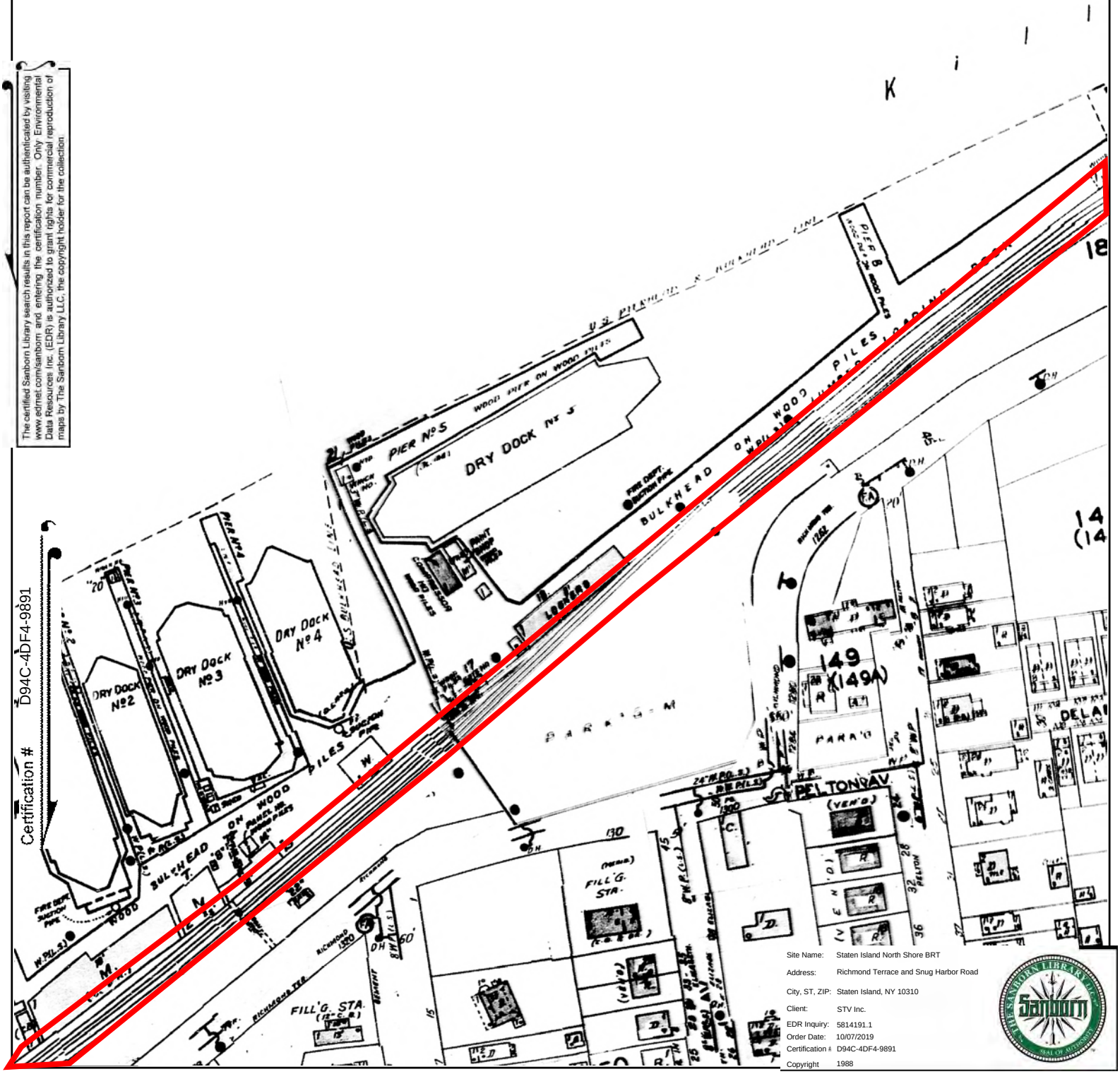

Site Name: Staten Island North Shore BRT
Address: Richmond Terrace and Snug Harbor Road
City, ST, ZIP: Staten Island, NY 10310
Client: STV Inc.
EDR Inquiry: 5814191.1
Order Date: 10/07/2019
Certification #: D94C-4DF4-9891
Copyright: 1988

This Certified Sanborn Map combines the following sheets.
Outlined areas indicate map sheets within the collection.

0 Feet 150 300 600

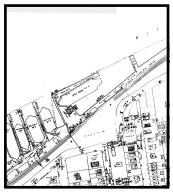

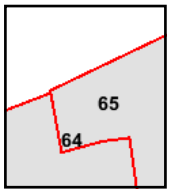

Volume 1, Sheet 65
Volume 1, Sheet 64

N

The certified Sanborn Library search results in this report can be authenticated by visiting www.edrnet.com/sanborn and entering the certification number. Only Environmental Data Resources Inc. (EDR) is authorized to grant rights for commercial reproduction of maps by The Sanborn Library LLC, the copyright holder for the collection.

Certification # D94C-4DF4-9891

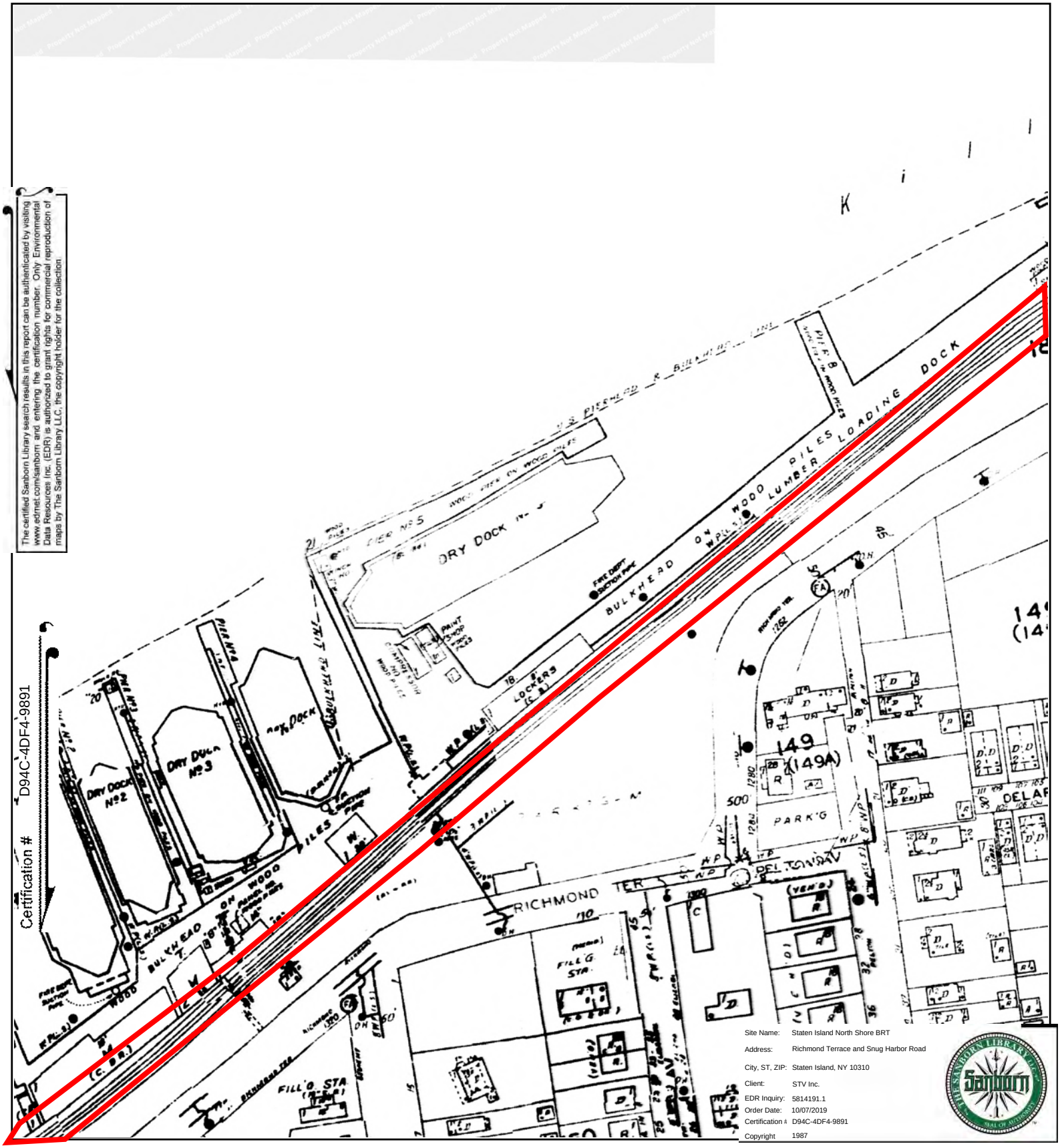

Site Name: Staten Island North Shore BRT
Address: Richmond Terrace and Snug Harbor Road
City, ST, ZIP: Staten Island, NY 10310
Client: STV Inc.
EDR Inquiry: 5814191.1
Order Date: 10/07/2019
Certification #: D94C-4DF4-9891
Copyright: 1987

This Certified Sanborn Map combines the following sheets.
Outlined areas indicate map sheets within the collection.

0 Feet 150 300 600

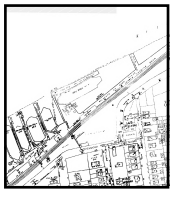

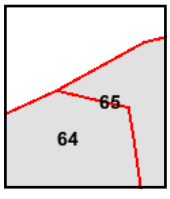

Volume 1, Sheet 64
Volume 1, Sheet 65

N

The certified Sanborn Library search results in this report can be authenticated by visiting www.edrnet.com/sanborn and entering the certification number. Only Environmental Data Resources Inc. (EDR) is authorized to grant rights for commercial reproduction of maps by The Sanborn Library LLC, the copyright holder for the collection.

Certification # D94C-4DF4-9891

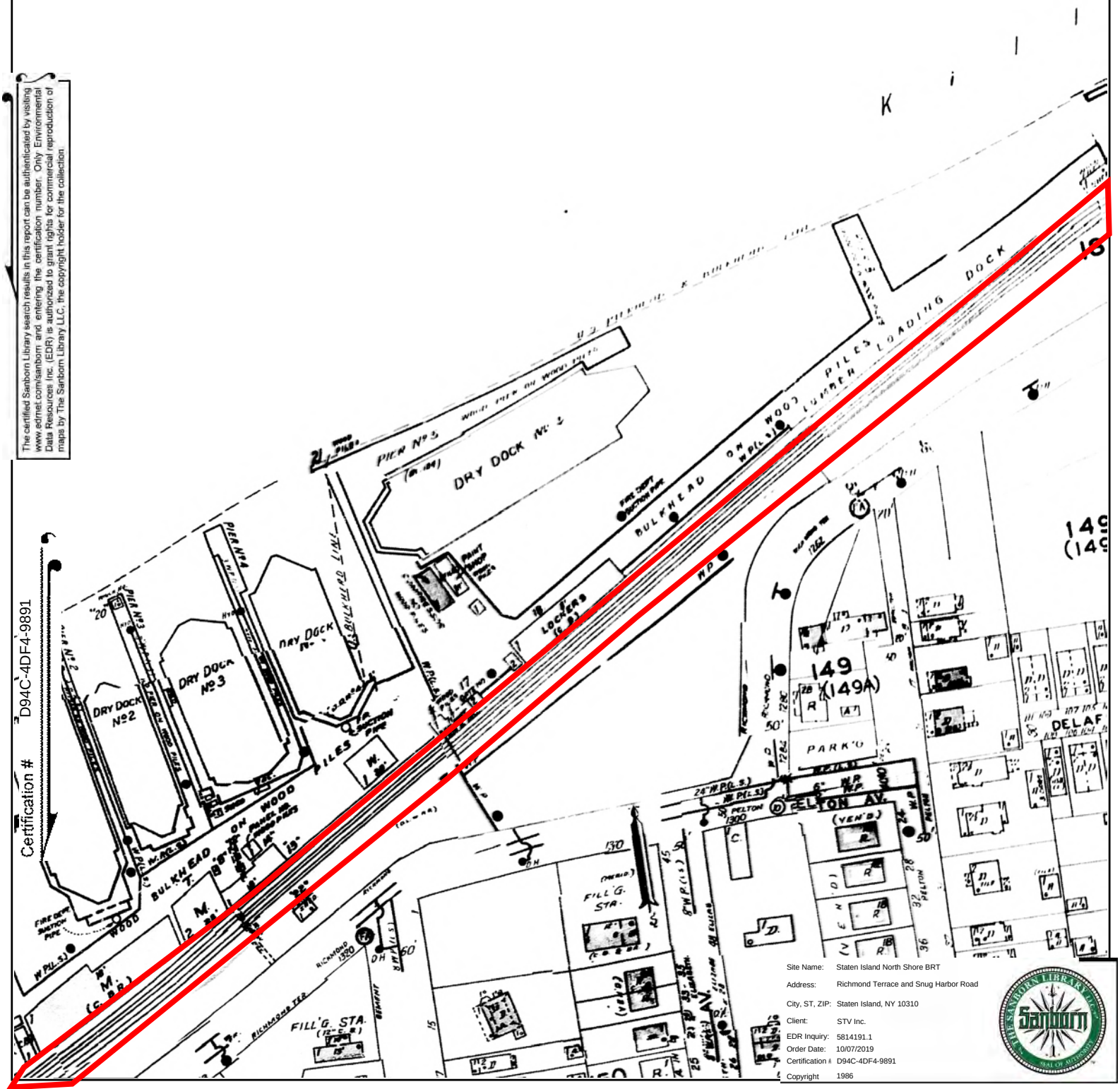

Site Name: Staten Island North Shore BRT
Address: Richmond Terrace and Snug Harbor Road
City, ST, ZIP: Staten Island, NY 10310
Client: STV Inc.
EDR Inquiry: 5814191.1
Order Date: 10/07/2019
Certification #: D94C-4DF4-9891
Copyright 1986

This Certified Sanborn Map combines the following sheets.
Outlined areas indicate map sheets within the collection.

0 Feet 150 300 600

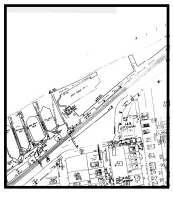

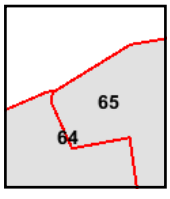

Volume 1, Sheet 65
Volume 1, Sheet 64

N

The certified Sanborn Library search results in this report can be authenticated by visiting www.edrnet.com/sanborn and entering the certification number. Only Environmental Data Resources Inc. (EDR) is authorized to grant rights for commercial reproduction of maps by The Sanborn Library LLC, the copyright holder for the collection.

Certification # D94C-4DF4-9891

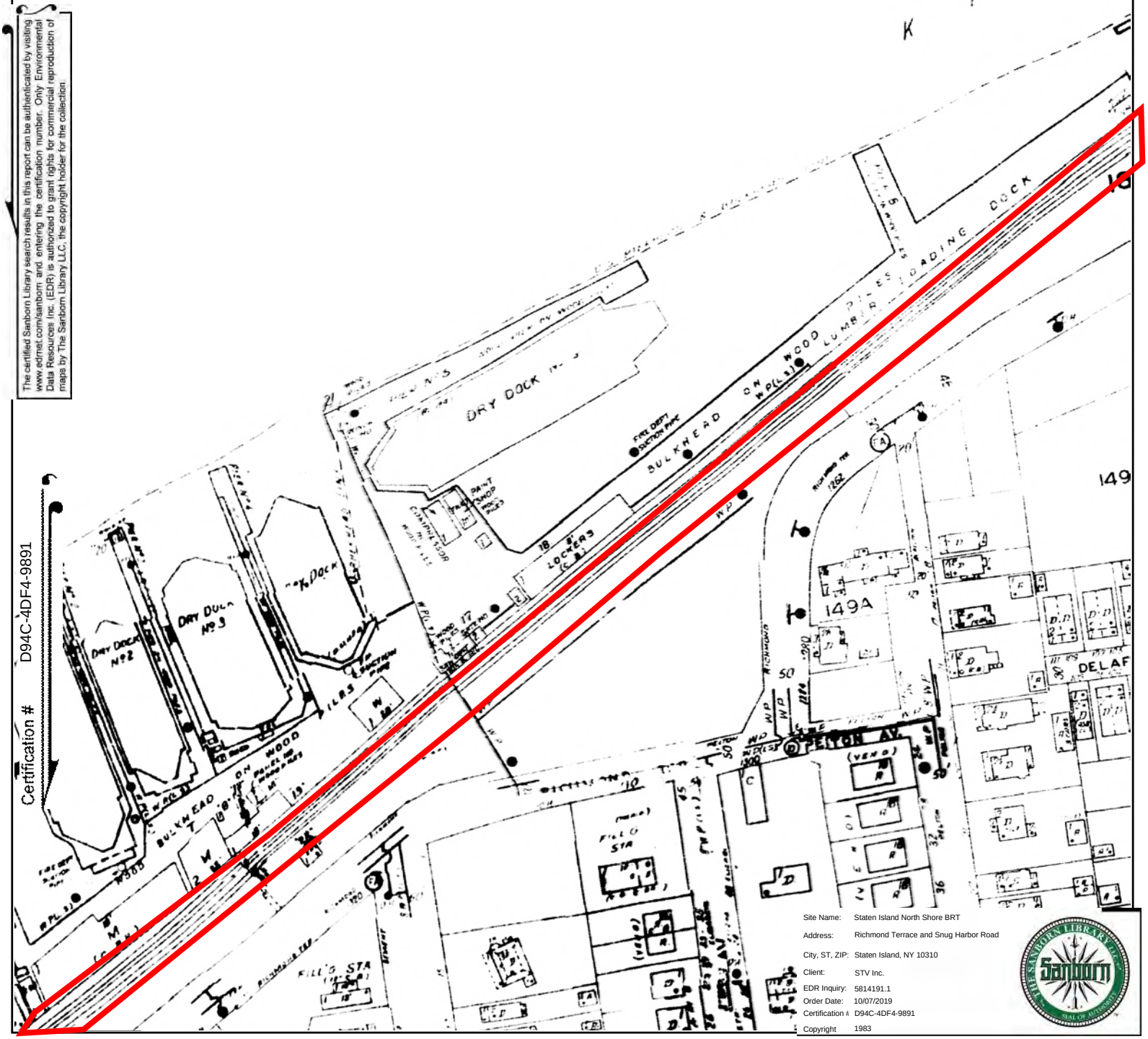

Site Name:	Staten Island North Shore BRT
Address:	Richmond Terrace and Snug Harbor Road
City, ST, ZIP:	Staten Island, NY 10310
Client:	STV Inc.
EDR Inquiry:	5814191.1
Order Date:	10/07/2019
Certification #:	D94C-4DF4-9891
Copyright	1983

This Certified Sanborn Map combines the following sheets.
Outlined areas indicate map sheets within the collection.

0 Feet 150 300 600

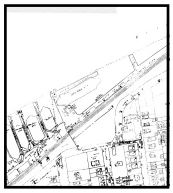

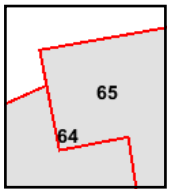

Volume 1, Sheet 65
Volume 1, Sheet 64

N

The certified Sanborn Library search results in this report can be authenticated by visiting www.edrnet.com/sanborn and entering the certification number. Only Environmental Data Resources Inc. (EDR) is authorized to grant rights for commercial reproduction of maps by The Sanborn Library LLC, the copyright holder for the collection.

Certification # D94C-4DF4-9891

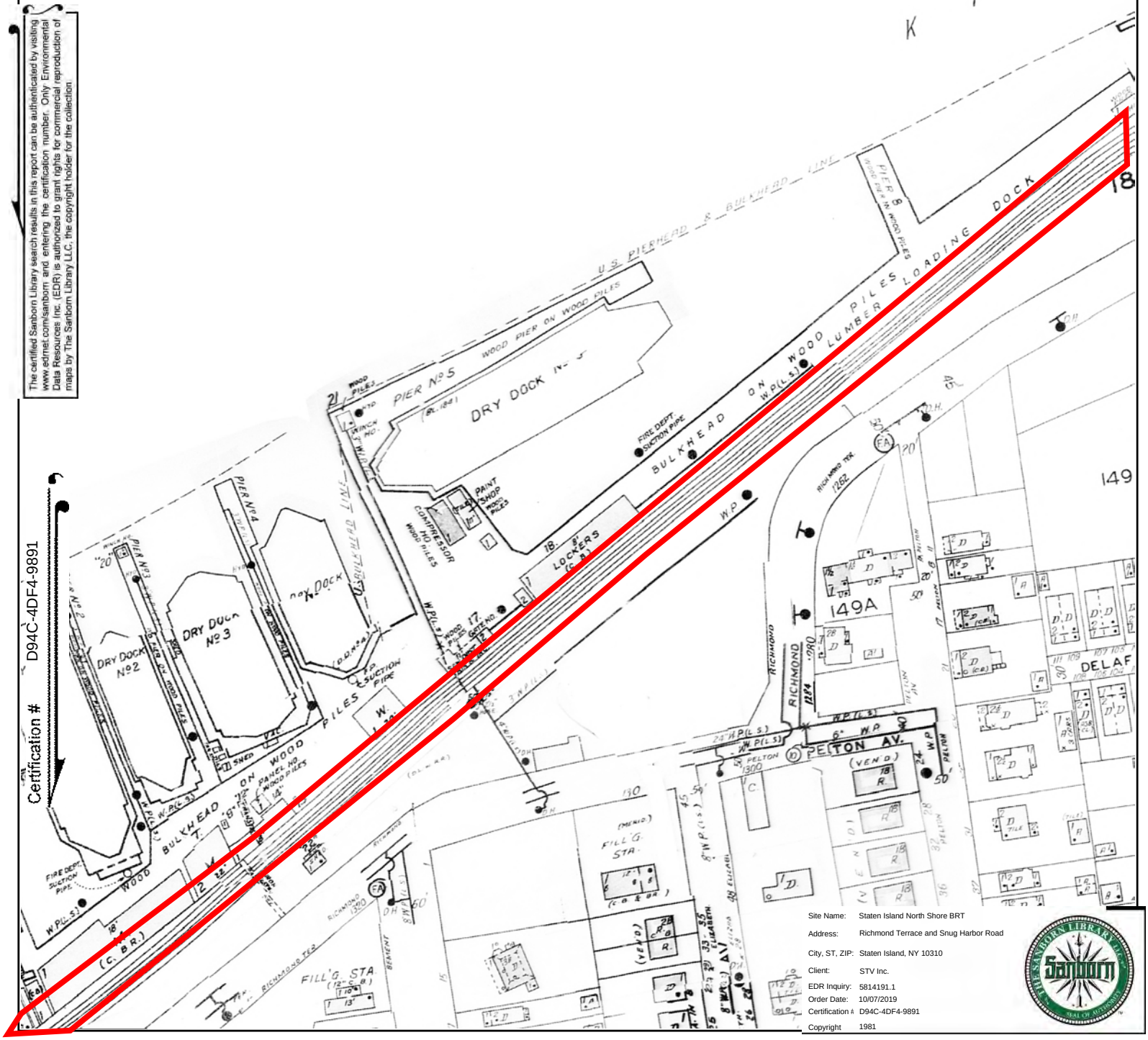

Site Name:	Staten Island North Shore BRT
Address:	Richmond Terrace and Snug Harbor Road
City, ST, ZIP:	Staten Island, NY 10310
Client:	STV Inc.
EDR Inquiry:	5814191.1
Order Date:	10/07/2019
Certification #:	D94C-4DF4-9891
Copyright	1981

This Certified Sanborn Map combines the following sheets.
Outlined areas indicate map sheets within the collection.

0 Feet 150 300 600



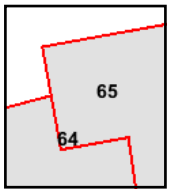

Volume 1, Sheet 65
Volume 1, Sheet 64

N

The certified Sanborn Library search results in this report can be authenticated by visiting www.edrnet.com/sanborn and entering the certification number. Only Environmental Data Resources Inc. (EDR) is authorized to grant rights for commercial reproduction of maps by The Sanborn Library LLC, the copyright holder for the collection.

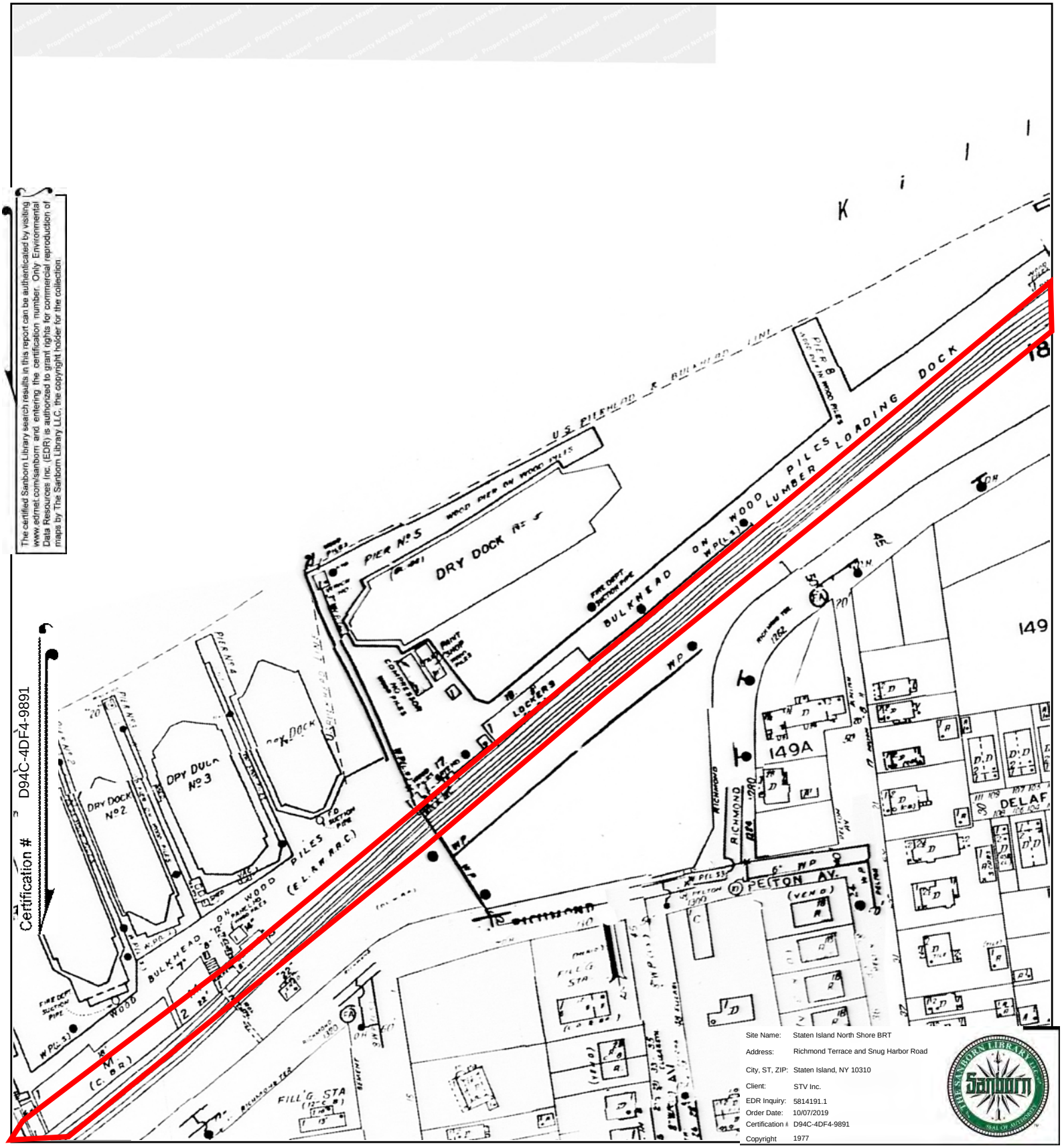

This Certified Sanborn Map combines the following sheets.
Outlined areas indicate map sheets within the collection.

0 Feet 150 300 600



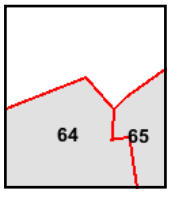

Volume 1, Sheet 65
Volume 1, Sheet 64

N

The certified Sanborn Library search results in this report can be authenticated by visiting www.edrnet.com/sanborn and entering the certification number. Only Environmental Data Resources Inc. (EDR) is authorized to grant rights for commercial reproduction of maps by The Sanborn Library LLC, the copyright holder for the collection.

Certification # D94C-4DF4-9891

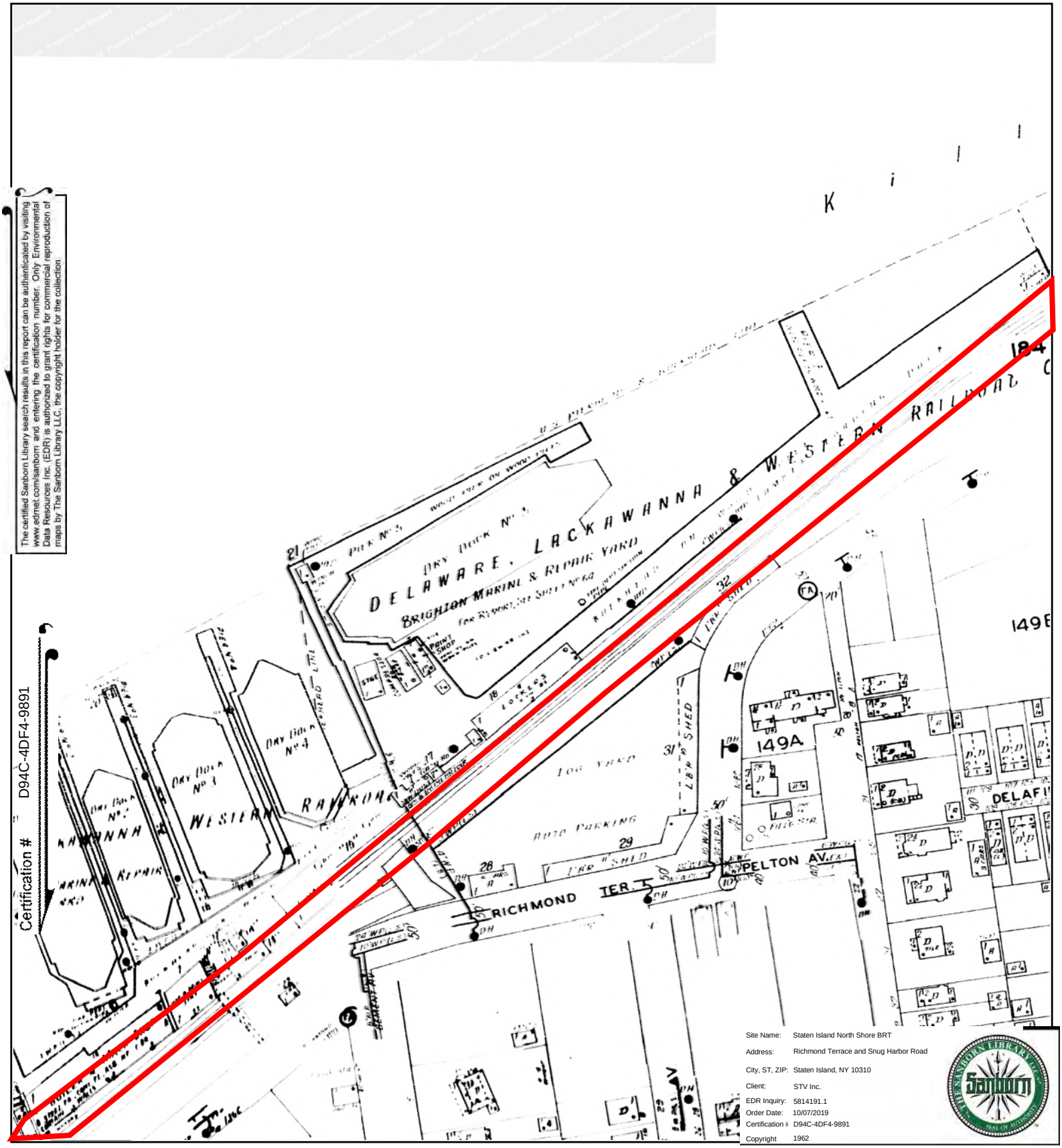

Site Name:	Staten Island North Shore BRT
Address:	Richmond Terrace and Snug Harbor Road
City, ST, ZIP:	Staten Island, NY 10310
Client:	STV Inc.
EDR Inquiry:	5814191.1
Order Date:	10/07/2019
Certification #:	D94C-4DF4-9891
Copyright	1962

This Certified Sanborn Map combines the following sheets.
Outlined areas indicate map sheets within the collection.

0 Feet 150 300 600

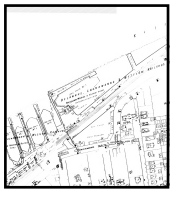

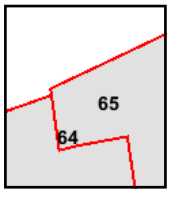

Volume 1, Sheet 65
Volume 1, Sheet 64

N

The certified Sanborn Library search results in this report can be authenticated by visiting www.edrnet.com/sanborn and entering the certification number. Only Environmental Data Resources Inc. (EDR) is authorized to grant rights for commercial reproduction of maps by The Sanborn Library LLC, the copyright holder for the collection.

Certification # D94C-4DF4-9891

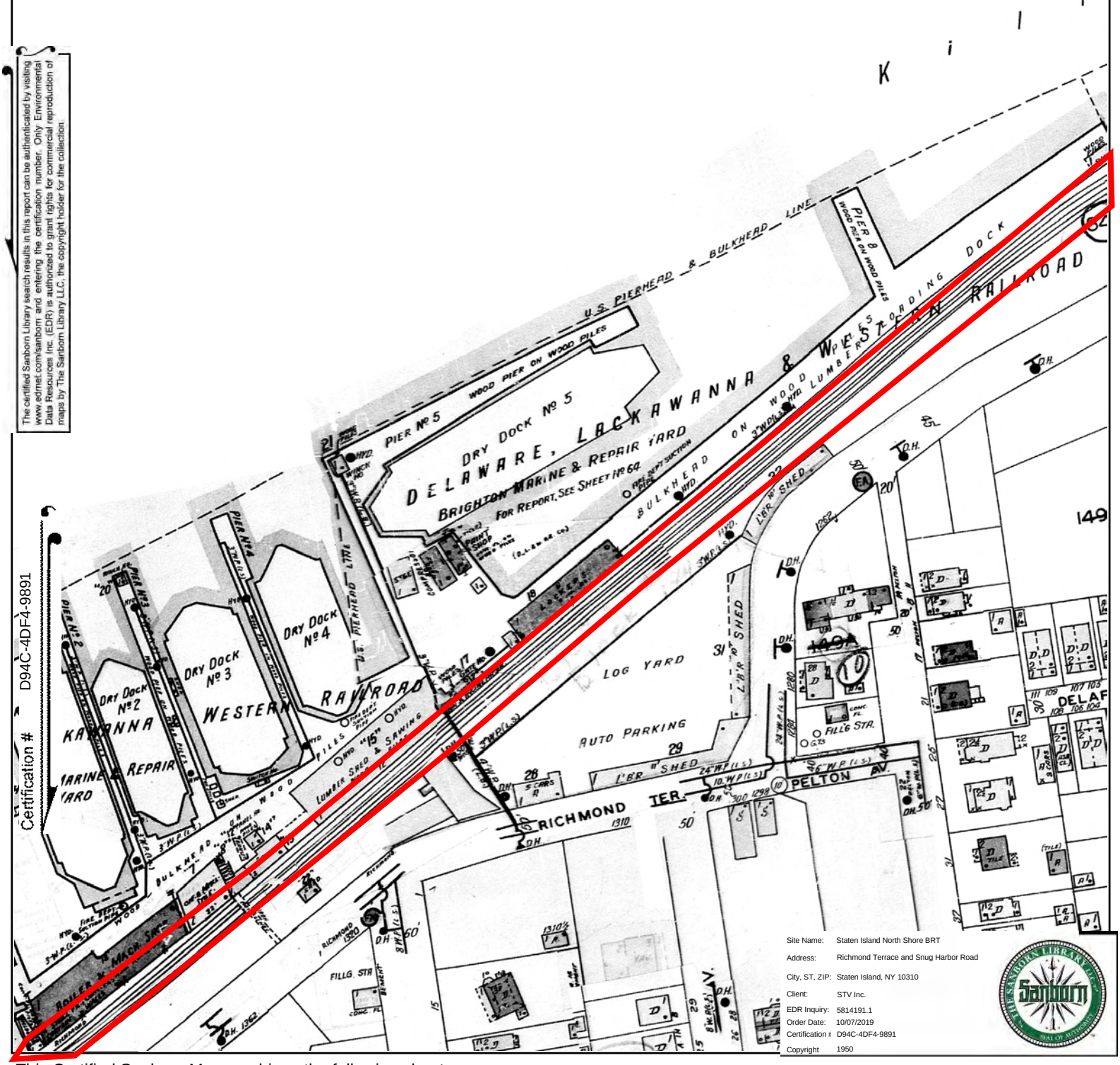

Site Name:	Staten Island North Shore BRT
Address:	Richmond Terrace and Snug Harbor Road
City, ST, ZIP:	Staten Island, NY 10310
Client:	STV Inc.
EDR Inquiry:	5814191.1
Order Date:	10/07/2019
Certification #:	D94C-4DF4-9891
Copyright	1950

This Certified Sanborn Map combines the following sheets.
Outlined areas indicate map sheets within the collection.

0 Feet 150 300 600

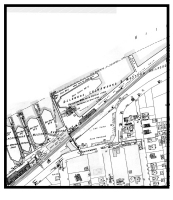

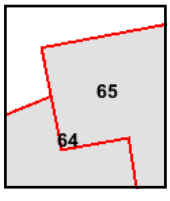

Volume 1, Sheet 65
Volume 1, Sheet 64

N

The certified Sanborn Library search results in this report can be authenticated by visiting www.edrnet.com/sanborn and entering the certification number. Only Environmental Data Resources Inc. (EDR) is authorized to grant rights for commercial reproduction of maps by The Sanborn Library LLC, the copyright holder for the collection.

Certification # D94C-4DF4-9891

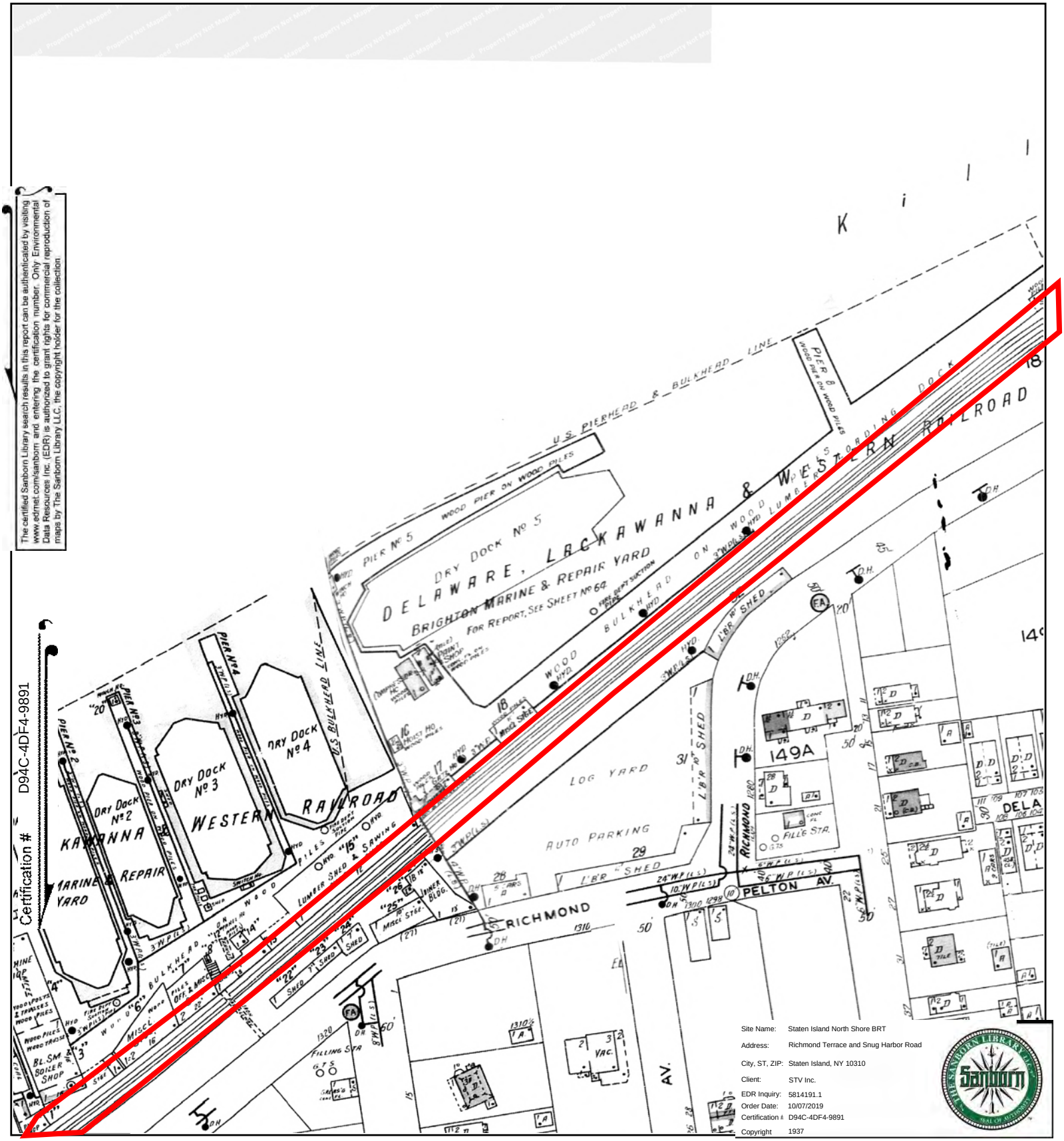

This Certified Sanborn Map combines the following sheets.
Outlined areas indicate map sheets within the collection.

0 Feet 150 300 600

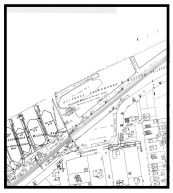

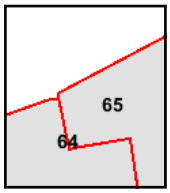

Volume 1, Sheet 65
Volume 1, Sheet 64

N

The certified Sanborn Library search results in this report can be authenticated by visiting www.edrnet.com/sanborn and entering the certification number. Only Environmental Data Resources Inc. (EDR) is authorized to grant rights for commercial reproduction of maps by The Sanborn Library LLC, the copyright holder for the collection.

Certification # D94C-4DF4-9891

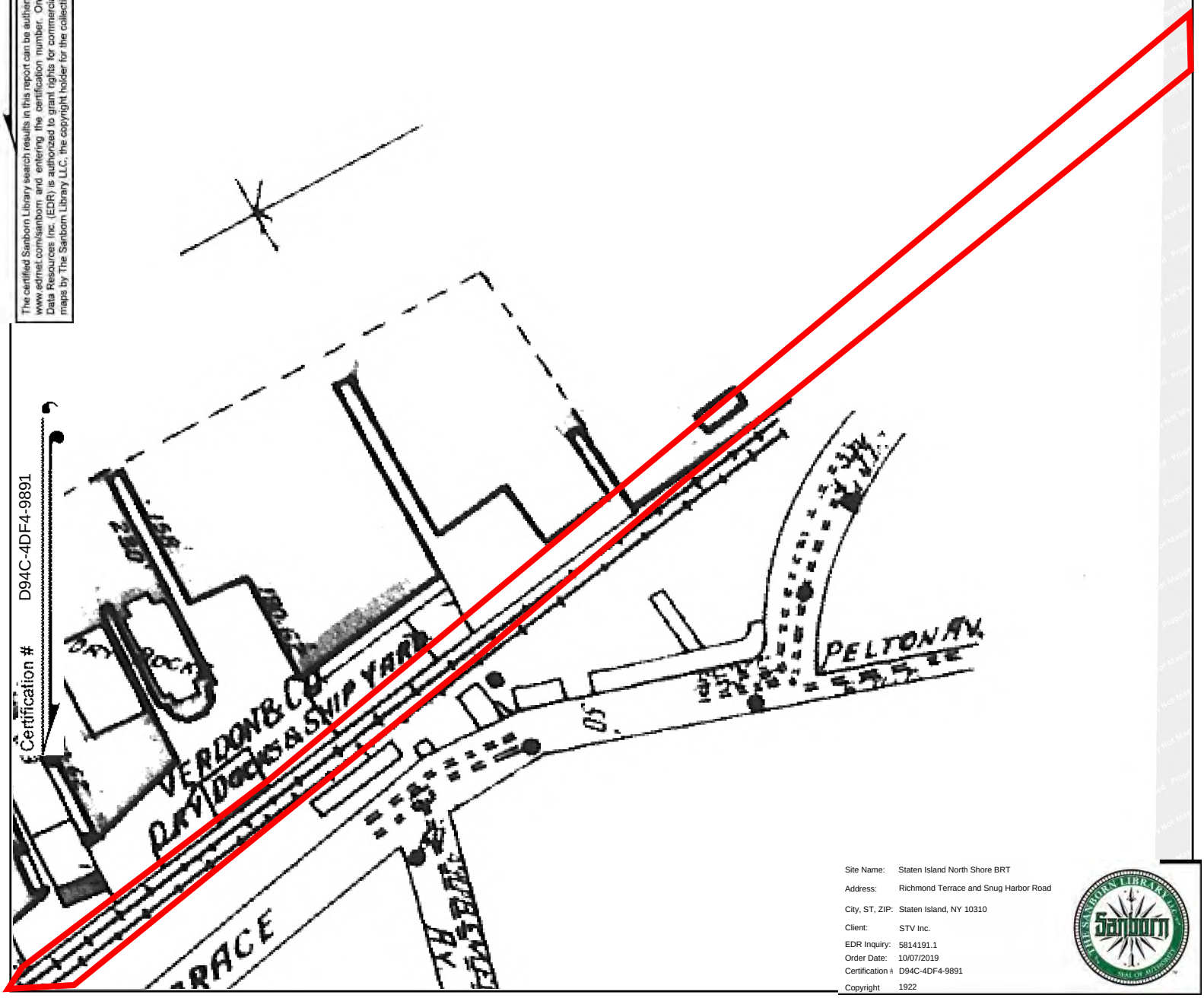

Site Name:	Staten Island North Shore BRT
Address:	Richmond Terrace and Snug Harbor Road
City, ST, ZIP:	Staten Island, NY 10310
Client:	STV Inc.
EDR Inquiry:	5814191.1
Order Date:	10/07/2019
Certification #:	D94C-4DF4-9891
Copyright	1922

This Certified Sanborn Map combines the following sheets.
Outlined areas indicate map sheets within the collection.

0 Feet 150 300 600

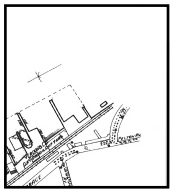

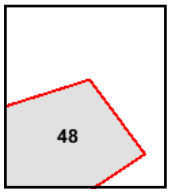

Volume Pier Maps, Sheet 48

N

The certified Sanborn Library search results in this report can be authenticated by visiting www.edrnet.com/sanborn and entering the certification number. Only Environmental Data Resources Inc. (EDR) is authorized to grant rights for commercial reproduction of maps by The Sanborn Library LLC, the copyright holder for the collection.

Certification # D94C-4DF4-9891

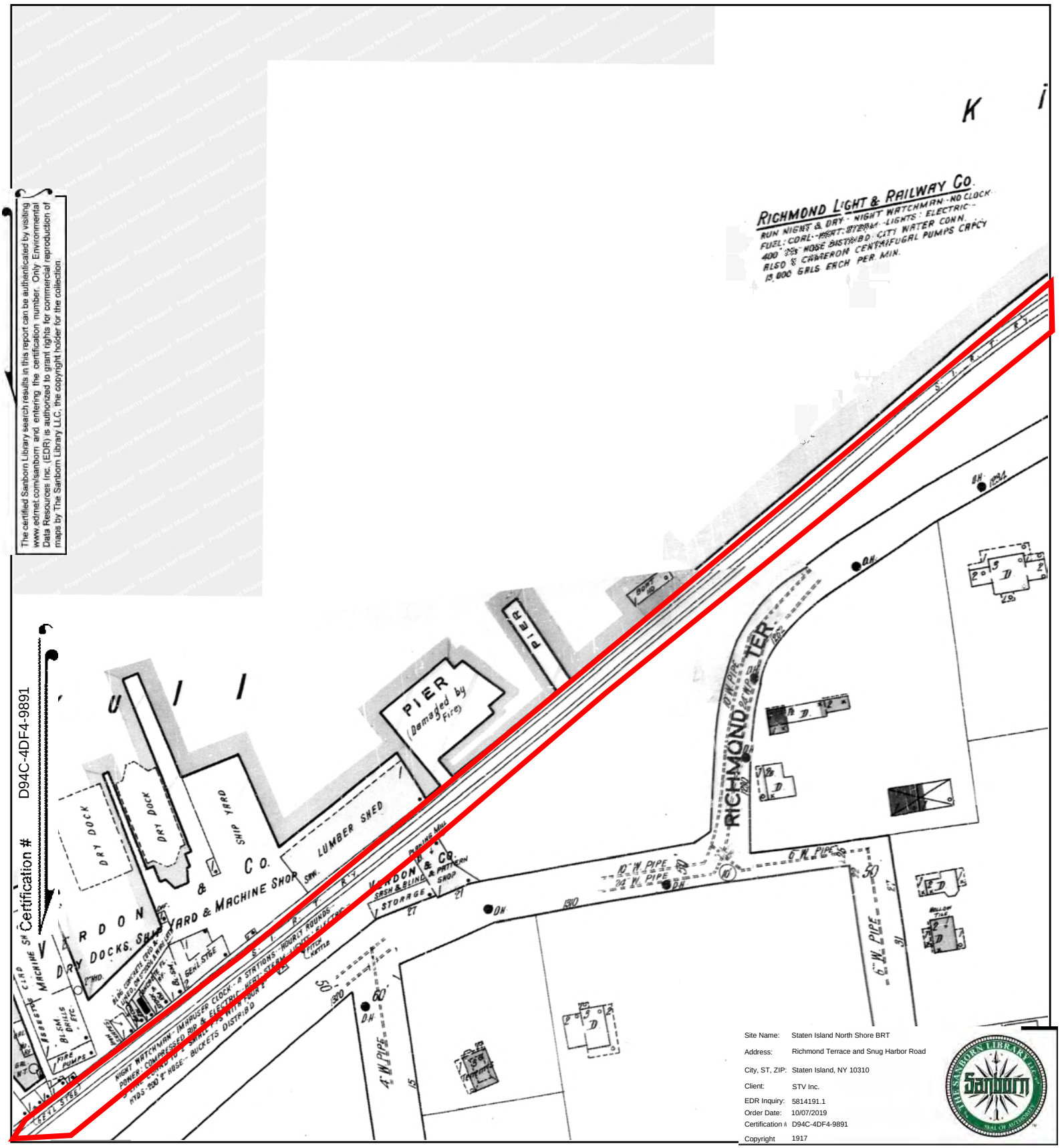

Site Name:	Staten Island North Shore BRT
Address:	Richmond Terrace and Snug Harbor Road
City, ST, ZIP:	Staten Island, NY 10310
Client:	STV Inc.
EDR Inquiry:	5814191.1
Order Date:	10/07/2019
Certification #:	D94C-4DF4-9891
Copyright	1917

This Certified Sanborn Map combines the following sheets.
Outlined areas indicate map sheets within the collection.

0 Feet 150 300 600

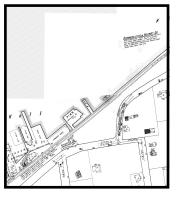

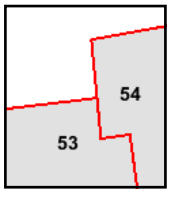

Volume 1, Sheet 54
Volume 1, Sheet 53

N

The certified Sanborn Library search results in this report can be authenticated by visiting www.edrnet.com/sanborn and entering the certification number. Only Environmental Data Resources Inc. (EDR) is authorized to grant rights for commercial reproduction of maps by The Sanborn Library LLC, the copyright holder for the collection.

Certification # D94C-4DF4-9891

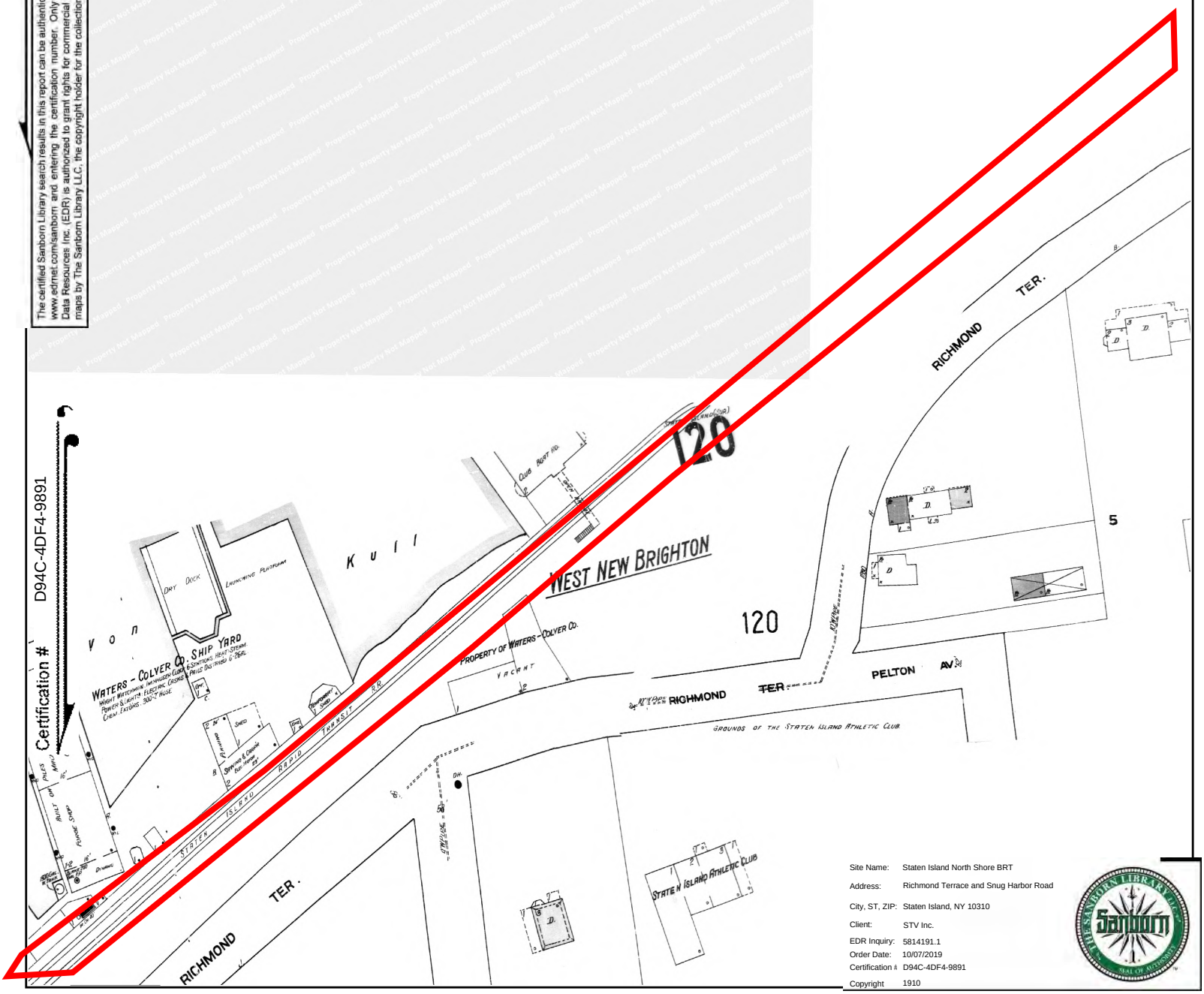

Site Name:	Staten Island North Shore BRT
Address:	Richmond Terrace and Snug Harbor Road
City, ST, ZIP:	Staten Island, NY 10310
Client:	STV Inc.
EDR Inquiry:	5814191.1
Order Date:	10/07/2019
Certification #:	D94C-4DF4-9891
Copyright	1910

This Certified Sanborn Map combines the following sheets.
Outlined areas indicate map sheets within the collection.

0 Feet 150 300 600



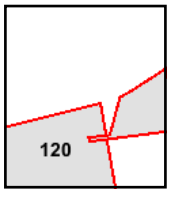

Volume 1, Sheet 120

N

The certified Sanborn Library search results in this report can be authenticated by visiting www.edrnet.com/sanborn and entering the certification number. Only Environmental Data Resources Inc. (EDR) is authorized to grant rights for commercial reproduction of maps by The Sanborn Library LLC, the copyright holder for the collection.

Certification # D94C-4DF4-9891



Site Name:	Staten Island North Shore BRT
Address:	Richmond Terrace and Snug Harbor Road
City, ST, ZIP:	Staten Island, NY 10310
Client:	STV Inc.
EDR Inquiry:	5814191.1
Order Date:	10/07/2019
Certification #:	D94C-4DF4-9891
Copyright	1898

This Certified Sanborn Map combines the following sheets.
Outlined areas indicate map sheets within the collection.



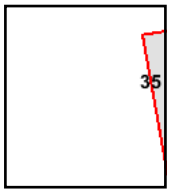

0 Feet 150 300 600

N

Staten Island North Shore BRT

Richmond Terrace and Snug Harbor Road

Staten Island, NY 10310

Inquiry Number: 5814191.1

October 07, 2019

Certified Sanborn® Map Report

6 Armstrong Road, 4th floor
Shelton, CT 06484
Toll Free: 800.352.0050
www.edrnet.com

Certified Sanborn® Map Report

10/07/19

Site Name:

Staten Island North Shore BRT
Richmond Terrace and Snug H
Staten Island, NY 10310
EDR Inquiry # 5814191.1

Client Name:

STV Inc.
225 Park Ave S
New York, NY 10003
Contact: Matthew Mankovich

The Sanborn Library has been searched by EDR and maps covering the target property location as provided by STV Inc. were identified for the years listed below. The Sanborn Library is the largest, most complete collection of fire insurance maps. The collection includes maps from Sanborn, Bromley, Perris & Browne, Hopkins, Barlow, and others. Only Environmental Data Resources Inc. (EDR) is authorized to grant rights for commercial reproduction of maps by the Sanborn Library LLC, the copyright holder for the collection. Results can be authenticated by visiting www.edrnet.com/sanborn.

The Sanborn Library is continually enhanced with newly identified map archives. This report accesses all maps in the collection as of the day this report was generated.

Certified Sanborn Results:

Certification # D94C-4DF4-9891

PO # NA

Project 4019716

Maps Provided:

2007	1995	1987	1922
2006	1994	1986	1917
2005	1993	1983	1910
2004	1992	1981	1898
2003	1991	1977	
2002	1990	1962	
2001	1989	1950	
1996	1988	1937	

Sanborn® Library search results

Certification #: D94C-4DF4-9891

The Sanborn Library includes more than 1.2 million fire insurance maps from Sanborn, Bromley, Perris & Browne, Hopkins, Barlow and others which track historical property usage in approximately 12,000 American cities and towns. Collections searched:

- ☑ Library of Congress
- ☑ University Publications of America
- ☑ EDR Private Collection

The Sanborn Library LLC Since 1866™

Limited Permission To Make Copies

STV Inc. (the client) is permitted to make up to FIVE photocopies of this Sanborn Map transmittal and each fire insurance map accompanying this report solely for the limited use of its customer. No one other than the client is authorized to make copies. Upon request made directly to an EDR Account Executive, the client may be permitted to make a limited number of additional photocopies. This permission is conditioned upon compliance by the client, its customer and their agents with EDR's copyright policy; a copy of which is available upon request.

Disclaimer - Copyright and Trademark Notice

This Report contains certain information obtained from a variety of public and other sources reasonably available to Environmental Data Resources, Inc. It cannot be concluded from this Report that coverage information for the target and surrounding properties does not exist from other sources. NO WARRANTY EXPRESSED OR IMPLIED, IS MADE WHATSOEVER IN CONNECTION WITH THIS REPORT. ENVIRONMENTAL DATA RESOURCES, INC. SPECIFICALLY DISCLAIMS THE MAKING OF ANY SUCH WARRANTIES, INCLUDING WITHOUT LIMITATION, MERCHANTABILITY OR FITNESS FOR A PARTICULAR USE OR PURPOSE. ALL RISK IS ASSUMED BY THE USER. IN NO EVENT SHALL ENVIRONMENTAL DATA RESOURCES, INC. BE LIABLE TO ANYONE, WHETHER ARISING OUT OF ERRORS OR OMISSIONS, NEGLIGENCE, ACCIDENT OR ANY OTHER CAUSE, FOR ANY LOSS OF DAMAGE, INCLUDING, WITHOUT LIMITATION, SPECIAL, INCIDENTAL, CONSEQUENTIAL, OR EXEMPLARY DAMAGES. ANY LIABILITY ON THE PART OF ENVIRONMENTAL DATA RESOURCES, INC. IS STRICTLY LIMITED TO A REFUND OF THE AMOUNT PAID FOR THIS REPORT. Purchaser accepts this Report "AS IS". Any analyses, estimates, ratings, environmental risk levels or risk codes provided in this Report are provided for illustrative purposes only, and are not intended to provide, nor should they be interpreted as providing any facts regarding, or prediction or forecast of, any environmental risk for any property. Only a Phase I Environmental Site Assessment performed by an environmental professional can provide information regarding the environmental risk for any property. Additionally, the information provided in this Report is not to be construed as legal advice.

Copyright 2019 by Environmental Data Resources, Inc. All rights reserved. Reproduction in any media or format, in whole or in part, of any report or map of Environmental Data Resources, Inc., or its affiliates, is prohibited without prior written permission.

EDR and its logos (including Sanborn and Sanborn Map) are trademarks of Environmental Data Resources, Inc. or its affiliates. All other trademarks used herein are the property of their respective owners.

Sanborn Sheet Key

This Certified Sanborn Map Report is based upon the following Sanborn Fire Insurance map sheets.

2007 Source Sheets



Volume 1, Sheet 64
2007



Volume 1, Sheet 65
2007

2006 Source Sheets



Volume 1, Sheet 64
2006



Volume 1, Sheet 65
2006

2005 Source Sheets



Volume 1, Sheet 64
2005



Volume 1, Sheet 65
2005

2004 Source Sheets



Volume 1, Sheet 64
2004



Volume 1, Sheet 65
2004

Sanborn Sheet Key

This Certified Sanborn Map Report is based upon the following Sanborn Fire Insurance map sheets.

2003 Source Sheets



Volume 1, Sheet 64
2003



Volume 1, Sheet 65
2003

2002 Source Sheets



Volume 1, Sheet 64
2002



Volume 1, Sheet 65
2002

2001 Source Sheets



Volume 1, Sheet 64
2001



Volume 1, Sheet 65
2001

1996 Source Sheets



Volume 1, Sheet 64
1996



Volume 1, Sheet 65
1996

Sanborn Sheet Key

This Certified Sanborn Map Report is based upon the following Sanborn Fire Insurance map sheets.

1995 Source Sheets



Volume 1, Sheet 64
1995



Volume 1, Sheet 65
1995

1994 Source Sheets



Volume 1, Sheet 64
1994



Volume 1, Sheet 65
1994

1993 Source Sheets



Volume 1, Sheet 64
1993



Volume 1, Sheet 65
1993

1992 Source Sheets



Volume 1, Sheet 64
1992



Volume 1, Sheet 65
1992

Sanborn Sheet Key

This Certified Sanborn Map Report is based upon the following Sanborn Fire Insurance map sheets.

1991 Source Sheets



Volume 1, Sheet 64
1991



Volume 1, Sheet 65
1991

1990 Source Sheets

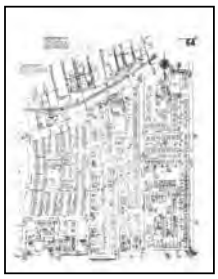

Volume 1, Sheet 64
1990



Volume 1, Sheet 65
1990

1989 Source Sheets

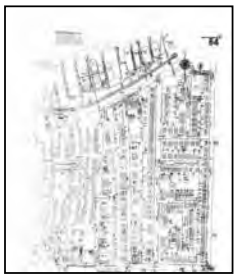

Volume 1, Sheet 64
1989



Volume 1, Sheet 65
1989

1988 Source Sheets

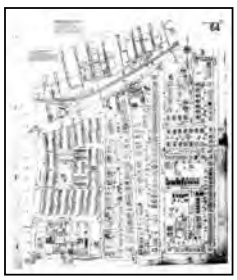

Volume 1, Sheet 64
1988



Volume 1, Sheet 65
1988

Sanborn Sheet Key

This Certified Sanborn Map Report is based upon the following Sanborn Fire Insurance map sheets.

1987 Source Sheets



Volume 1, Sheet 65
1987



Volume 1, Sheet 64
1987

1986 Source Sheets



Volume 1, Sheet 64
1986



Volume 1, Sheet 65
1986

1983 Source Sheets



Volume 1, Sheet 64
1983



Volume 1, Sheet 65
1983

1981 Source Sheets



Volume 1, Sheet 64
1981



Volume 1, Sheet 65
1981

Sanborn Sheet Key

This Certified Sanborn Map Report is based upon the following Sanborn Fire Insurance map sheets.

1977 Source Sheets



Volume 1, Sheet 64
1977



Volume 1, Sheet 65
1977

1962 Source Sheets



Volume 1, Sheet 64
1962



Volume 1, Sheet 65
1962

1950 Source Sheets



Volume 1, Sheet 64
1950



Volume 1, Sheet 65
1950

1937 Source Sheets



Volume 1, Sheet 64
1937



Volume 1, Sheet 65
1937

Sanborn Sheet Key

This Certified Sanborn Map Report is based upon the following Sanborn Fire Insurance map sheets.

1922 Source Sheets



Volume Pier Maps, Sheet 48
1922

1917 Source Sheets



Volume 1, Sheet 53
1917

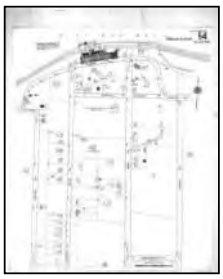

Volume 1, Sheet 54
1917

1910 Source Sheets



Volume 1, Sheet 120
1910



Volume 1, Sheet 121
1910

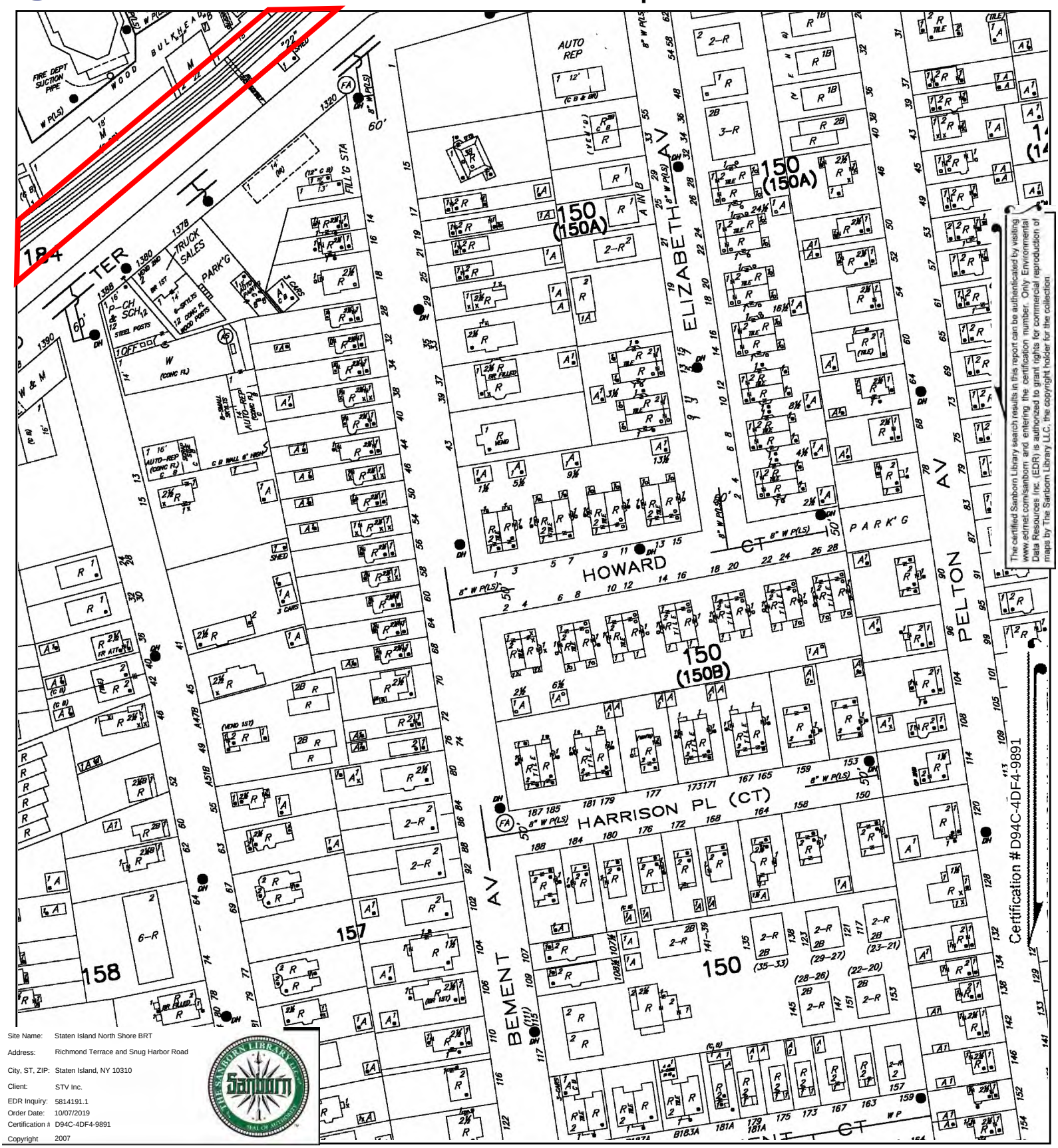

The certified Sanborn Library search results in this report can be authenticated by visiting www.edrnet.com/sanborn and entering the certification number. Only Environmental Data Resources Inc. (EDR) is authorized to grant rights for commercial reproduction of maps by The Sanborn Library LLC, the copyright holder for the collection.

Site Name:	Staten Island North Shore BRT
Address:	Richmond Terrace and Snug Harbor Road
City, ST, ZIP:	Staten Island, NY 10310
Client:	STV Inc.
EDR Inquiry:	5814191.1
Order Date:	10/07/2019
Certification #:	D94C-4DF4-9891
Copyright	2007

This Certified Sanborn Map combines the following sheets.
Outlined areas indicate map sheets within the collection.

0 Feet 150 300 600

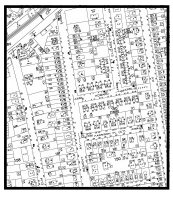

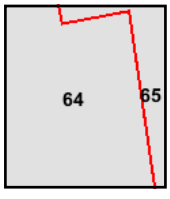

Volume 1, Sheet 65
Volume 1, Sheet 64

N

Certified Sanborn® Map

2006

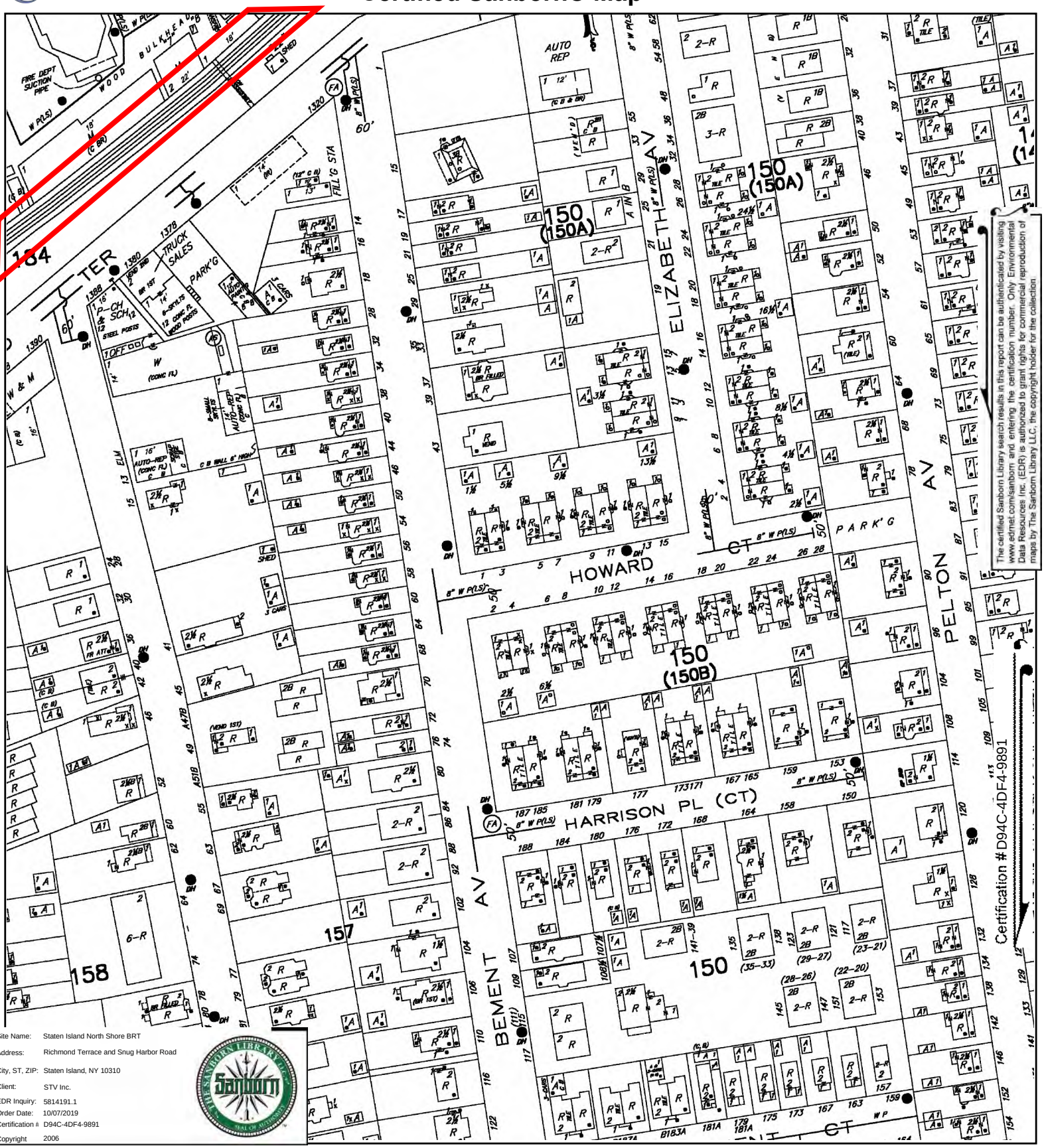

The certified Sanborn Library search results in this report can be authenticated by visiting www.edrnet.com/sanborn and entering the certification number. Only Environmental Data Resources Inc. (EDR) is authorized to grant rights for commercial reproduction of maps by The Sanborn Library LLC, the copyright holder for the collection.

Site Name:	Staten Island North Shore BRT
Address:	Richmond Terrace and Snug Harbor Road
City, ST, ZIP:	Staten Island, NY 10310
Client:	STV Inc.
EDR Inquiry:	5814191.1
Order Date:	10/07/2019
Certification #:	D94C-4DF4-9891
Copyright	2006

This Certified Sanborn Map combines the following sheets.
Outlined areas indicate map sheets within the collection.

0 Feet 150 300 600



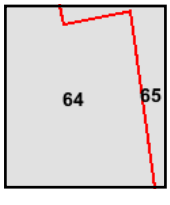

Volume 1, Sheet 65
Volume 1, Sheet 64

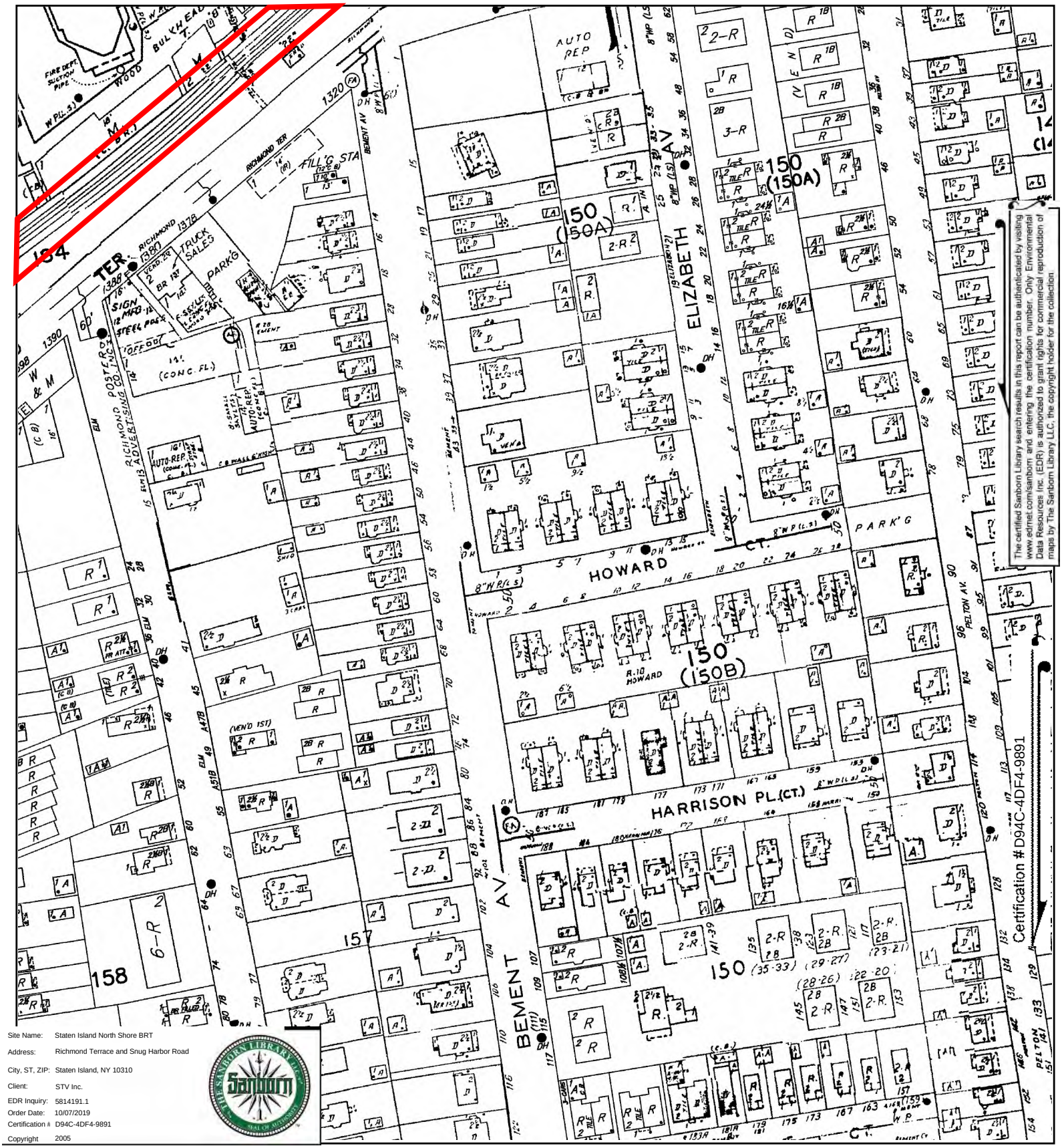

The certified Sanborn Library search results in this report can be authenticated by visiting www.edrnet.com/sanborn and entering the certification number. Only Environmental Data Resources Inc. (EDR) is authorized to grant rights for commercial reproduction of maps by The Sanborn Library LLC, the copyright holder for the collection.

Site Name:	Staten Island North Shore BRT
Address:	Richmond Terrace and Snug Harbor Road
City, ST, ZIP:	Staten Island, NY 10310
Client:	STV Inc.
EDR Inquiry:	5814191.1
Order Date:	10/07/2019
Certification #:	D94C-4DF4-9891
Copyright	2005

This Certified Sanborn Map combines the following sheets.
Outlined areas indicate map sheets within the collection.

0 Feet 150 300 600



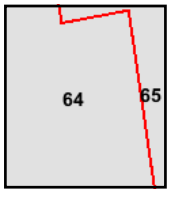

Volume 1, Sheet 65
Volume 1, Sheet 64

N

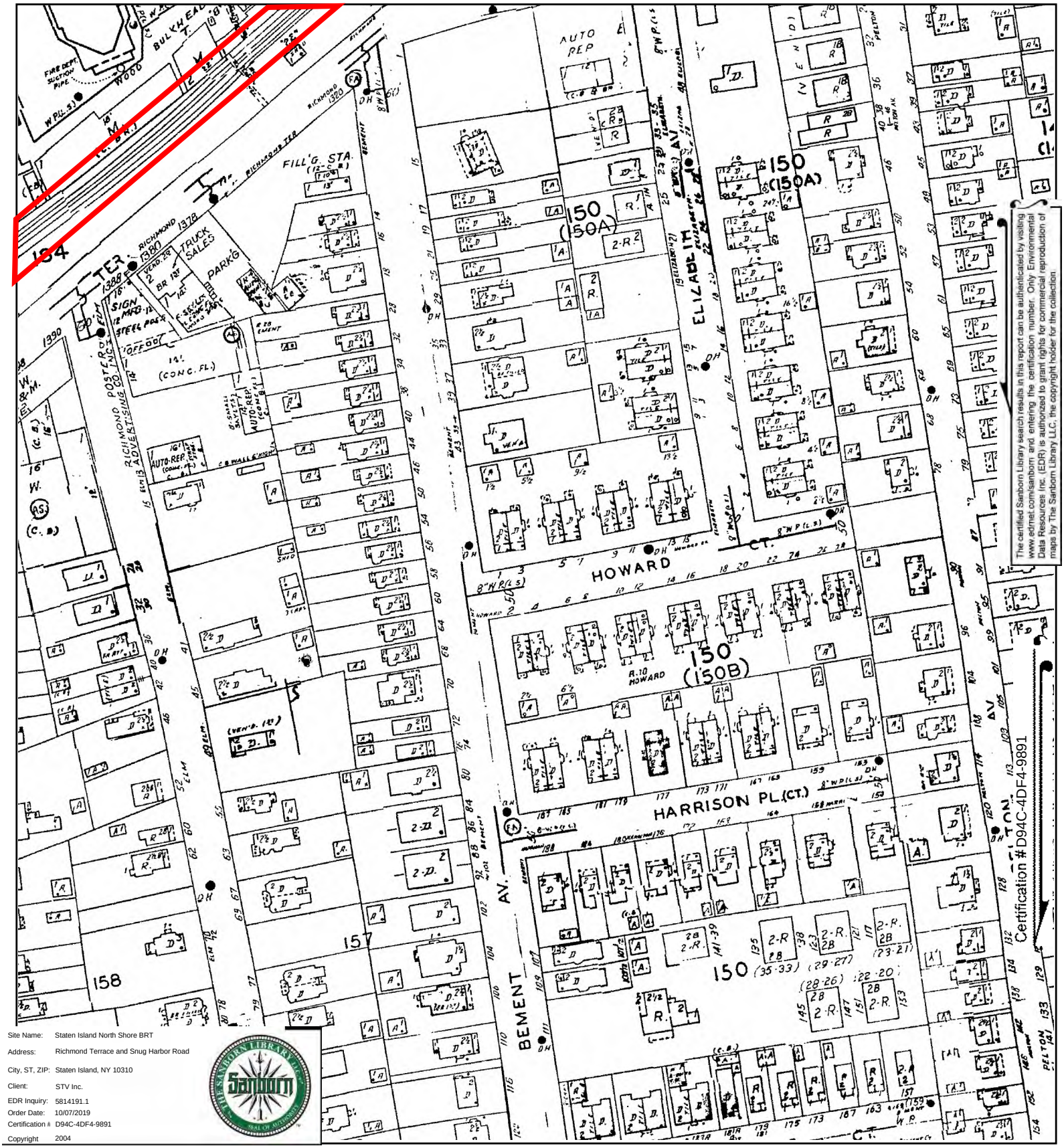

The certified Sanborn Library search results in this report can be authenticated by visiting www.edrnet.com/sanborn and entering the certification number. Only Environmental Data Resources Inc. (EDR) is authorized to grant rights for commercial reproduction of maps by The Sanborn Library LLC, the copyright holder for the collection.

Site Name:	Staten Island North Shore BRT
Address:	Richmond Terrace and Snug Harbor Road
City, ST, ZIP:	Staten Island, NY 10310
Client:	STV Inc.
EDR Inquiry:	5814191.1
Order Date:	10/07/2019
Certification #:	D94C-4DF4-9891
Copyright	2004

This Certified Sanborn Map combines the following sheets.
Outlined areas indicate map sheets within the collection.

0 Feet 150 300 600



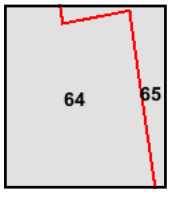

Volume 1, Sheet 65
Volume 1, Sheet 64

N

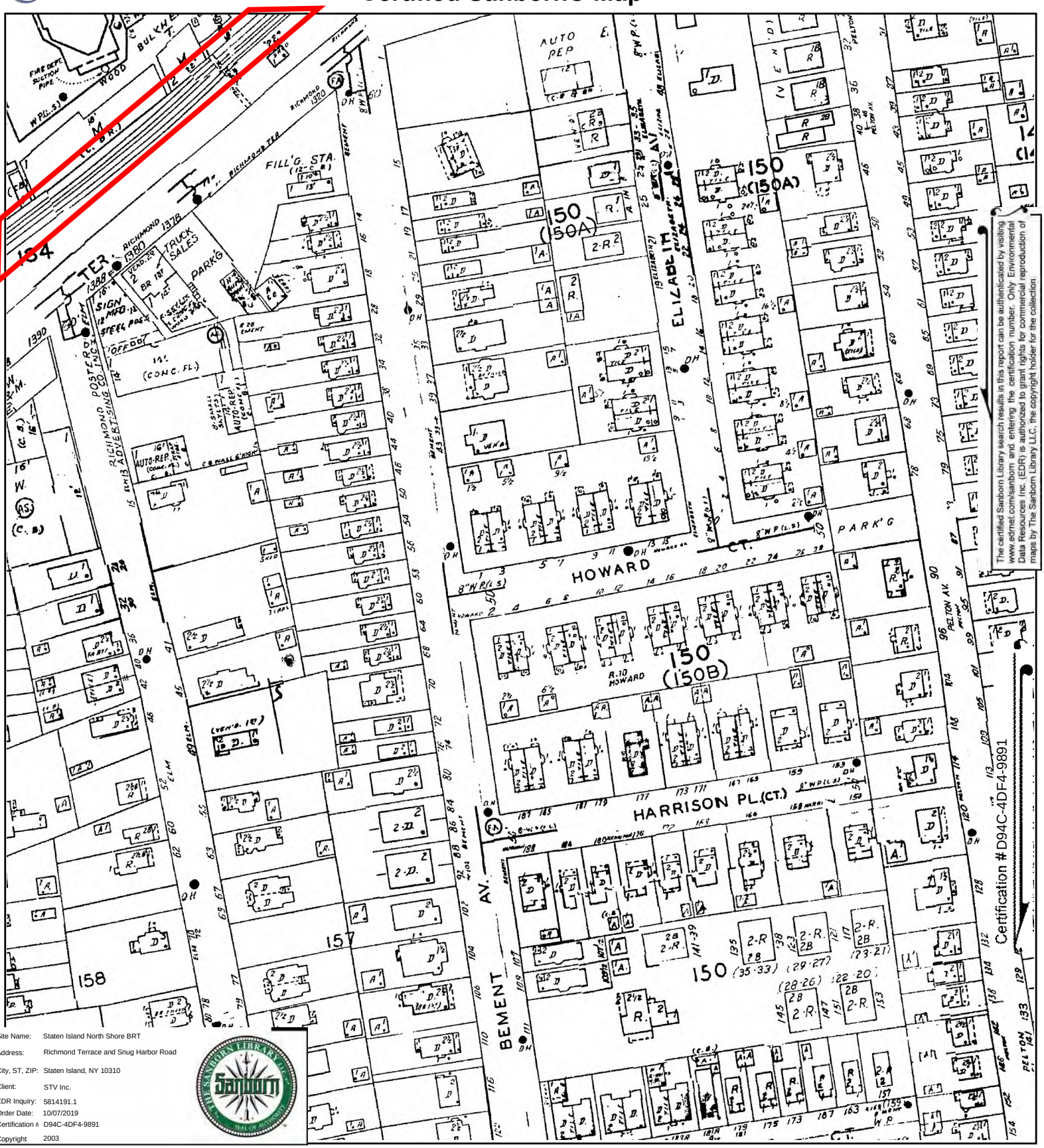

The certified Sanborn Library search results in this report can be authenticated by visiting www.edrnet.com/sanborn and entering the certification number. Only Environmental Data Resources Inc. (EDR) is authorized to grant rights for commercial reproduction of maps by The Sanborn Library LLC, the copyright holder for the collection.

Site Name:	Staten Island North Shore BRT
Address:	Richmond Terrace and Snug Harbor Road
City, ST, ZIP:	Staten Island, NY 10310
Client:	STV Inc.
EDR Inquiry:	5814191.1
Order Date:	10/07/2019
Certification #:	D94C-4DF4-9891
Copyright	2003

This Certified Sanborn Map combines the following sheets.
Outlined areas indicate map sheets within the collection.

0 Feet 150 300 600



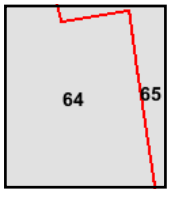

Volume 1, Sheet 65
Volume 1, Sheet 64

N

Certified Sanborn® Map

2002

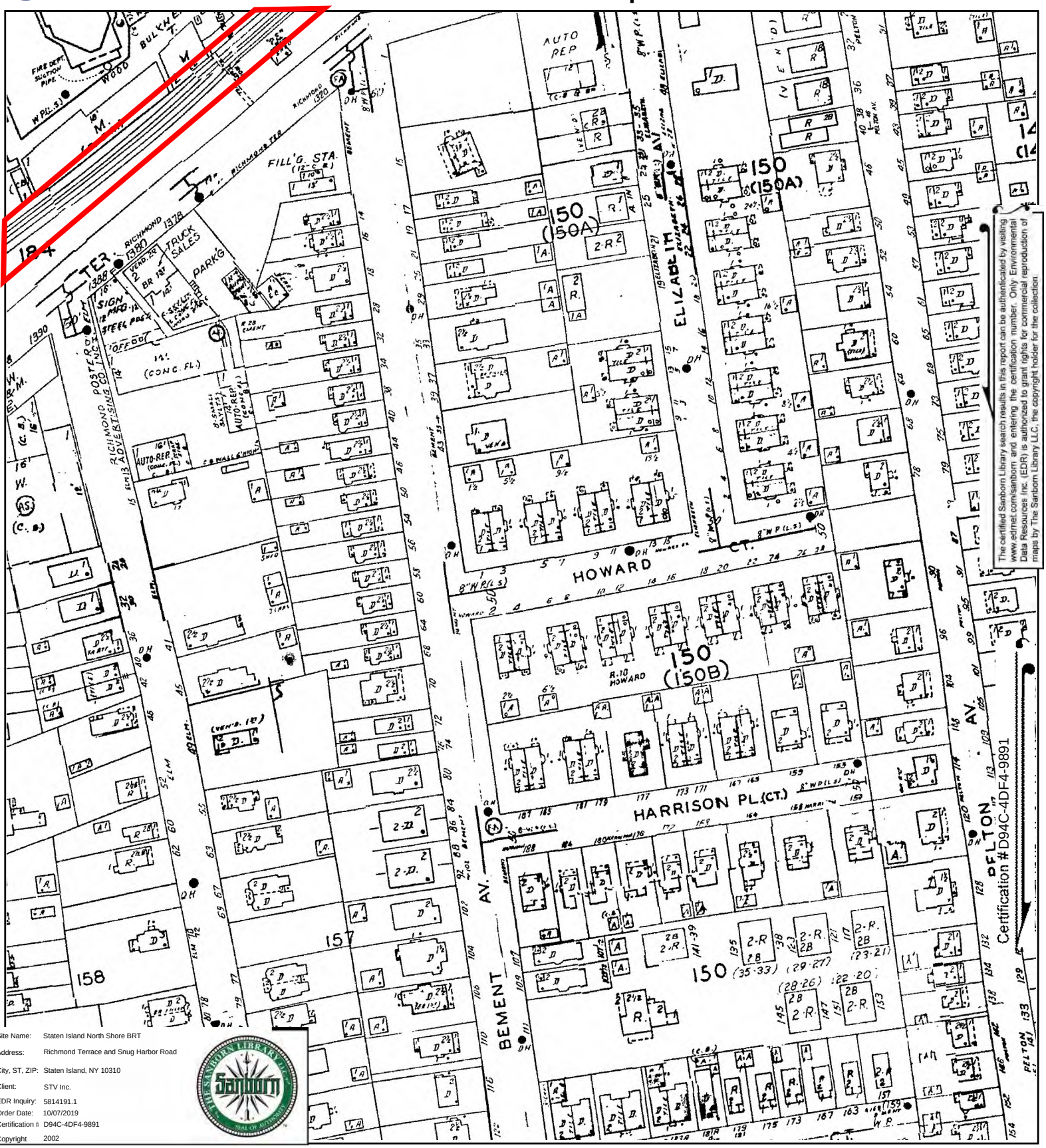

The certified Sanborn Library search results in this report can be authenticated by visiting www.edrnet.com/sanborn and entering the certification number. Only Environmental Data Resources Inc. (EDR) is authorized to grant rights for commercial reproduction of maps by The Sanborn Library LLC, the copyright holder for the collection.

Site Name:	Staten Island North Shore BRT
Address:	Richmond Terrace and Snug Harbor Road
City, ST, ZIP:	Staten Island, NY 10310
Client:	STV Inc.
EDR Inquiry:	5814191.1
Order Date:	10/07/2019
Certification #:	D94C-4DF4-9891
Copyright	2002

This Certified Sanborn Map combines the following sheets.
Outlined areas indicate map sheets within the collection.

0 Feet 150 300 600



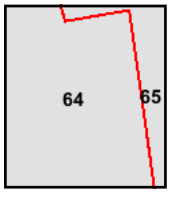

Volume 1, Sheet 65
Volume 1, Sheet 64

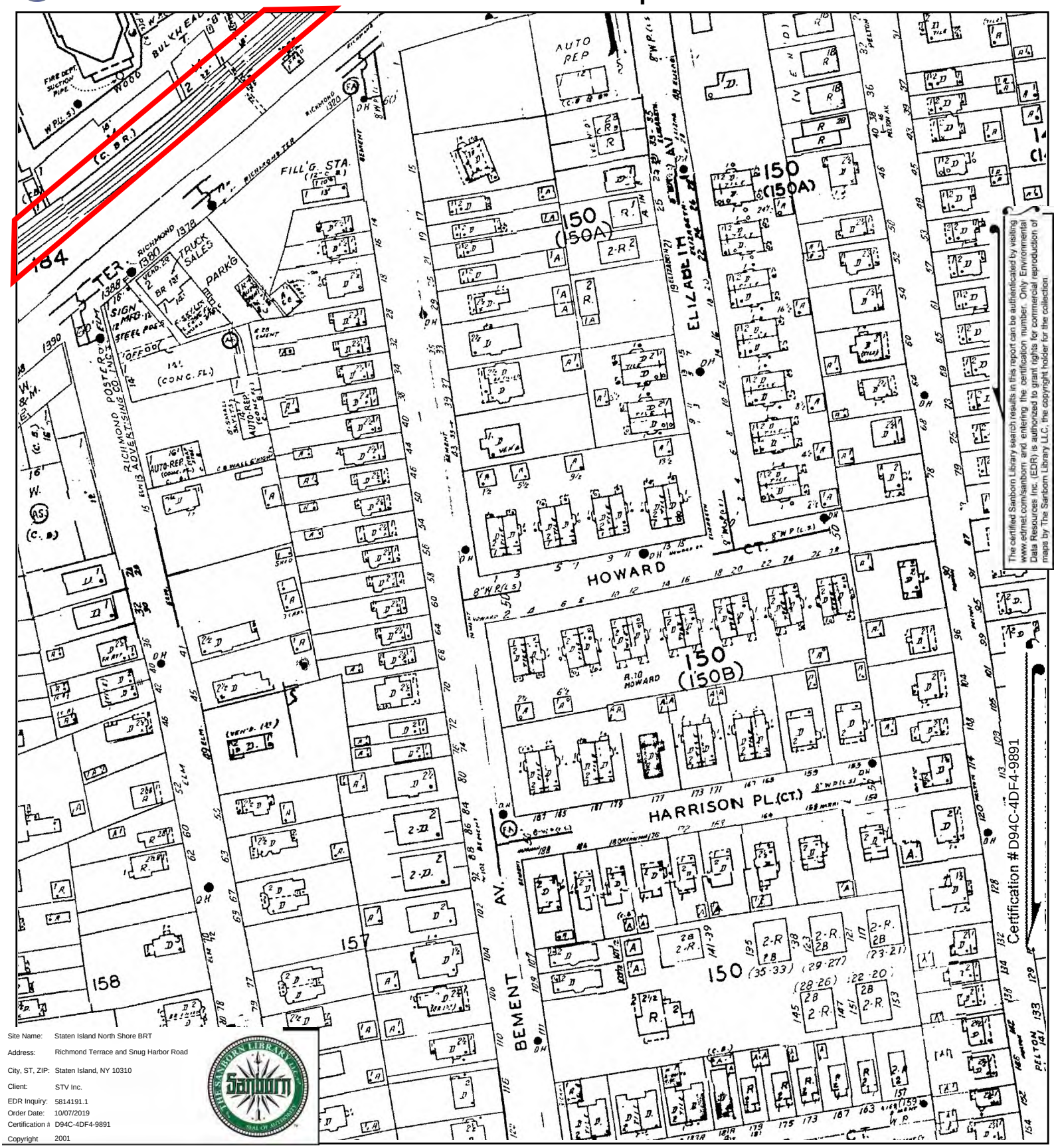

The certified Sanborn Library search results in this report can be authenticated by visiting www.edrnet.com/sanborn and entering the certification number. Only Environmental Data Resources Inc. (EDR) is authorized to grant rights for commercial reproduction of maps by The Sanborn Library LLC, the copyright holder for the collection.

Site Name:	Staten Island North Shore BRT
Address:	Richmond Terrace and Snug Harbor Road
City, ST, ZIP:	Staten Island, NY 10310
Client:	STV Inc.
EDR Inquiry:	5814191.1
Order Date:	10/07/2019
Certification #:	D94C-4DF4-9891
Copyright	2001

This Certified Sanborn Map combines the following sheets.
Outlined areas indicate map sheets within the collection.

0 Feet 150 300 600



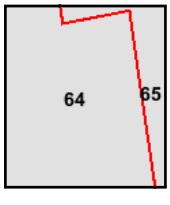

Volume 1, Sheet 65
Volume 1, Sheet 64

N

Certified Sanborn® Map

1996

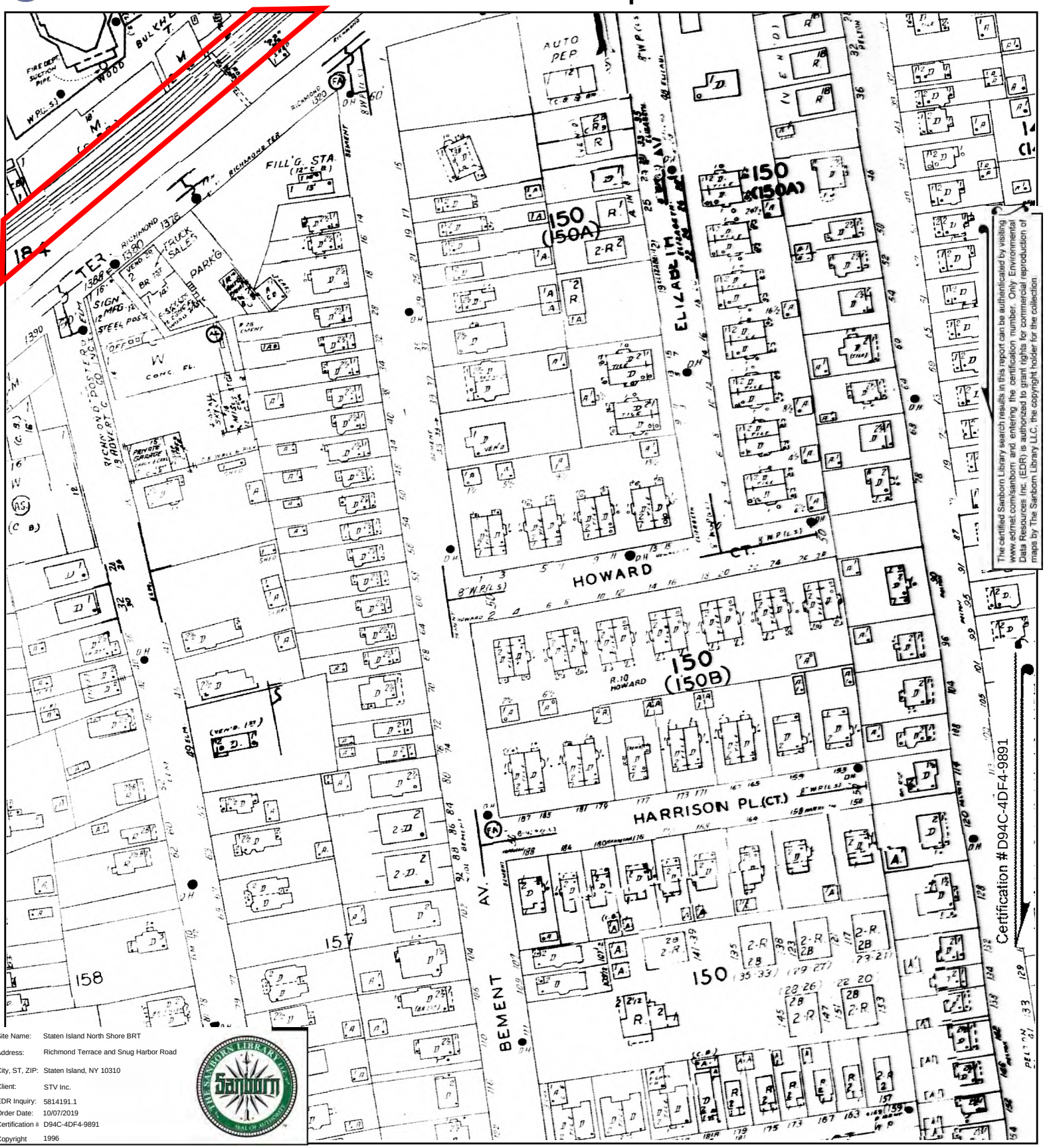

The certified Sanborn Library search results in this report can be authenticated by visiting www.edrnet.com/sanborn and entering the certification number. Only Environmental Data Resources Inc. (EDR) is authorized to grant rights for commercial reproduction of maps by The Sanborn Library LLC, the copyright holder for the collection.

Site Name:	Staten Island North Shore BRT
Address:	Richmond Terrace and Snug Harbor Road
City, ST, ZIP:	Staten Island, NY 10310
Client:	STV Inc.
EDR Inquiry:	5814191.1
Order Date:	10/07/2019
Certification #:	D94C-4DF4-9891
Copyright	1996

This Certified Sanborn Map combines the following sheets.
Outlined areas indicate map sheets within the collection.



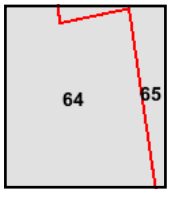

Volume 1, Sheet 65
Volume 1, Sheet 64

0 Feet 150 300 600

N

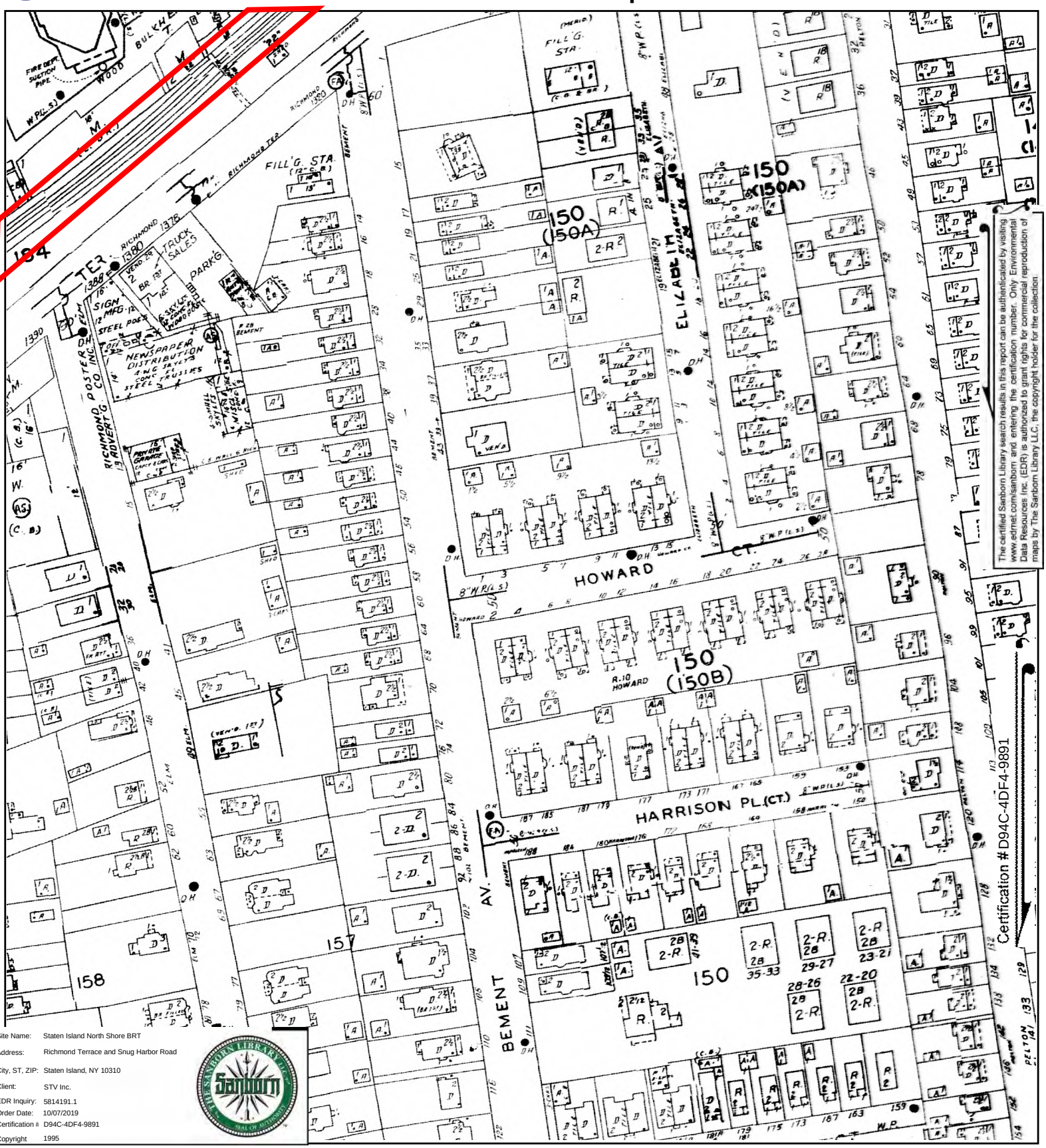

The certified Sanborn Library search results in this report can be authenticated by visiting www.edrnet.com/sanborn and entering the certification number. Only Environmental Data Resources Inc. (EDR) is authorized to grant rights for commercial reproduction of maps by The Sanborn Library LLC, the copyright holder for the collection.

Site Name:	Staten Island North Shore BRT
Address:	Richmond Terrace and Snug Harbor Road
City, ST, ZIP:	Staten Island, NY 10310
Client:	STV Inc.
EDR Inquiry:	5814191.1
Order Date:	10/07/2019
Certification #:	D94C-4DF4-9891
Copyright	1995

This Certified Sanborn Map combines the following sheets.
Outlined areas indicate map sheets within the collection.

0 Feet 150 300 600



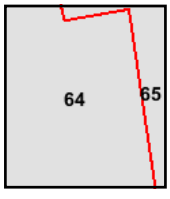

Volume 1, Sheet 65
Volume 1, Sheet 64

N

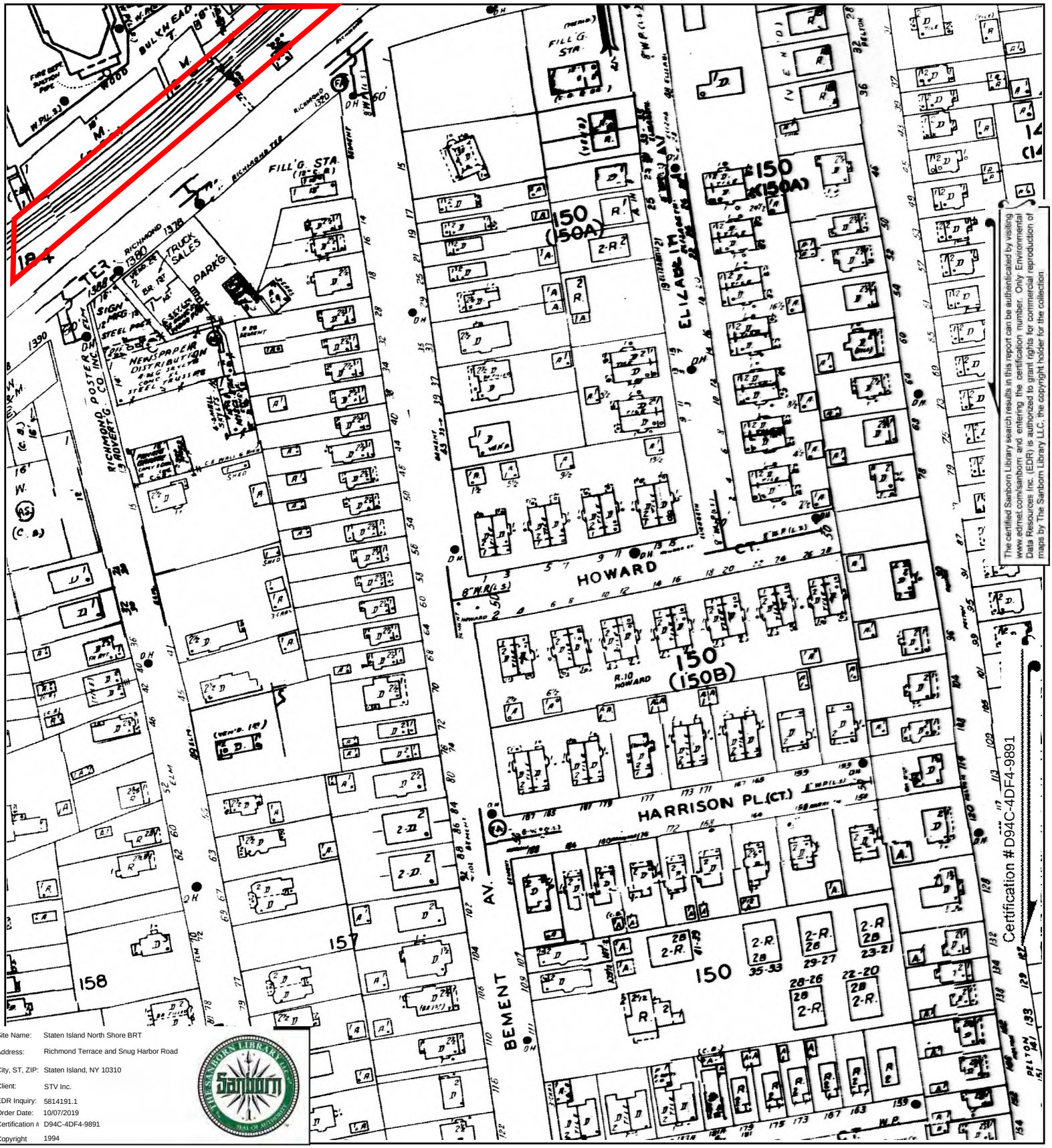

The certified Sanborn Library search results in this report can be authenticated by visiting www.edrnet.com/sanborn and entering the certification number. Only Environmental Data Resources Inc. (EDR) is authorized to grant rights for commercial reproduction of maps by The Sanborn Library LLC, the copyright holder for the collection.

Site Name:	Staten Island North Shore BRT
Address:	Richmond Terrace and Snug Harbor Road
City, ST, ZIP:	Staten Island, NY 10310
Client:	STV Inc.
EDR Inquiry:	5814191.1
Order Date:	10/07/2019
Certification #:	D94C-4DF4-9891
Copyright	1994

This Certified Sanborn Map combines the following sheets.
Outlined areas indicate map sheets within the collection.

0 Feet 150 300 600



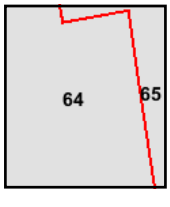

Volume 1, Sheet 65
Volume 1, Sheet 64

N

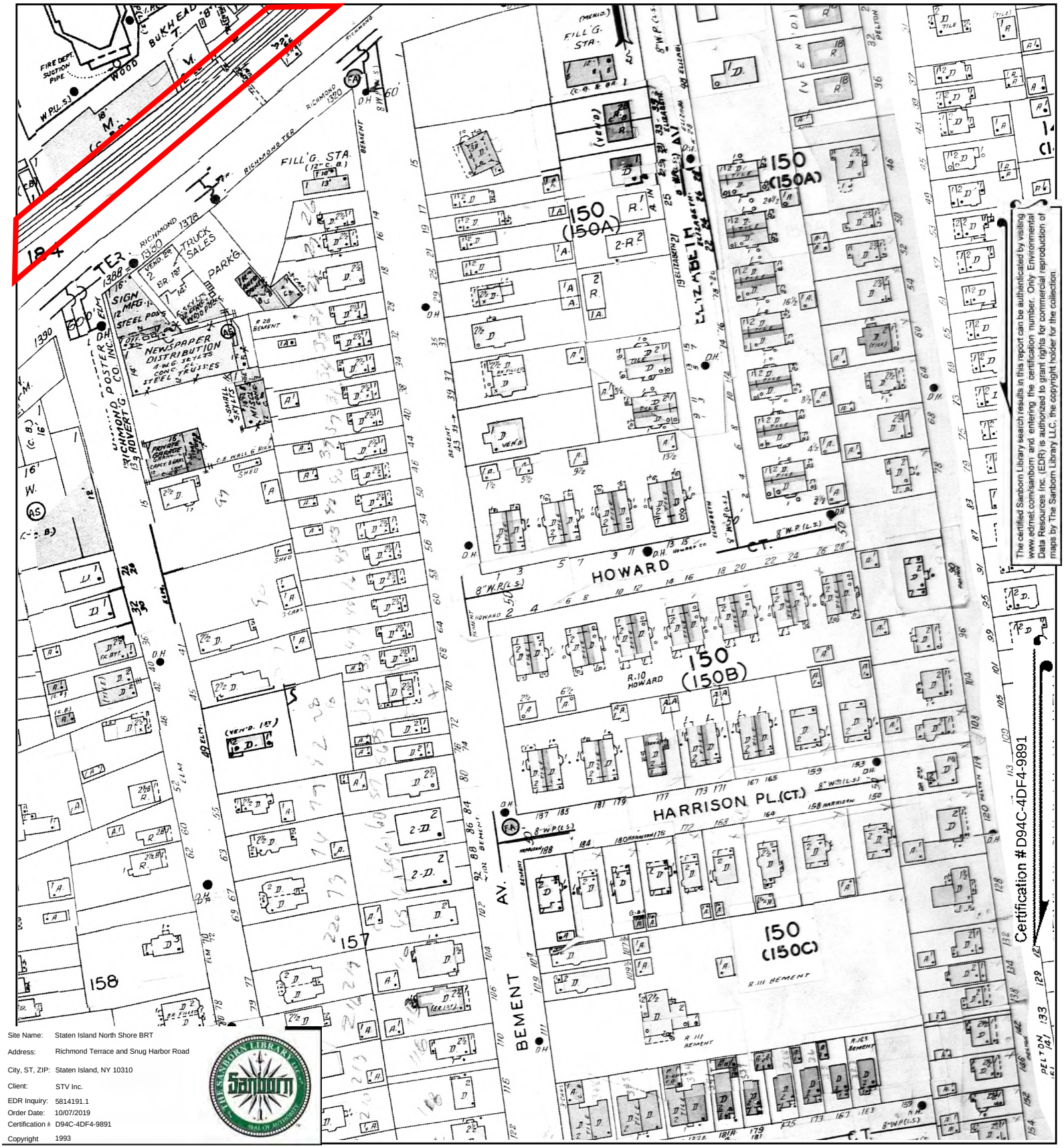

The certified Sanborn Library search results in this report can be authenticated by visiting www.edrnet.com/sanborn and entering the certification number. Only Environmental Data Resources Inc. (EDR) is authorized to grant rights for commercial reproduction of maps by The Sanborn Library LLC, the copyright holder for the collection.

Site Name:	Staten Island North Shore BRT
Address:	Richmond Terrace and Snug Harbor Road
City, ST, ZIP:	Staten Island, NY 10310
Client:	STV Inc.
EDR Inquiry:	5814191.1
Order Date:	10/07/2019
Certification #	D94C-4DF4-9891
Copyright	1993

This Certified Sanborn Map combines the following sheets.
Outlined areas indicate map sheets within the collection.

0 Feet 150 300 600



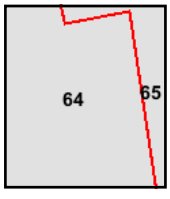

Volume 1, Sheet 65
Volume 1, Sheet 64

N

Certified Sanborn® Map

1992

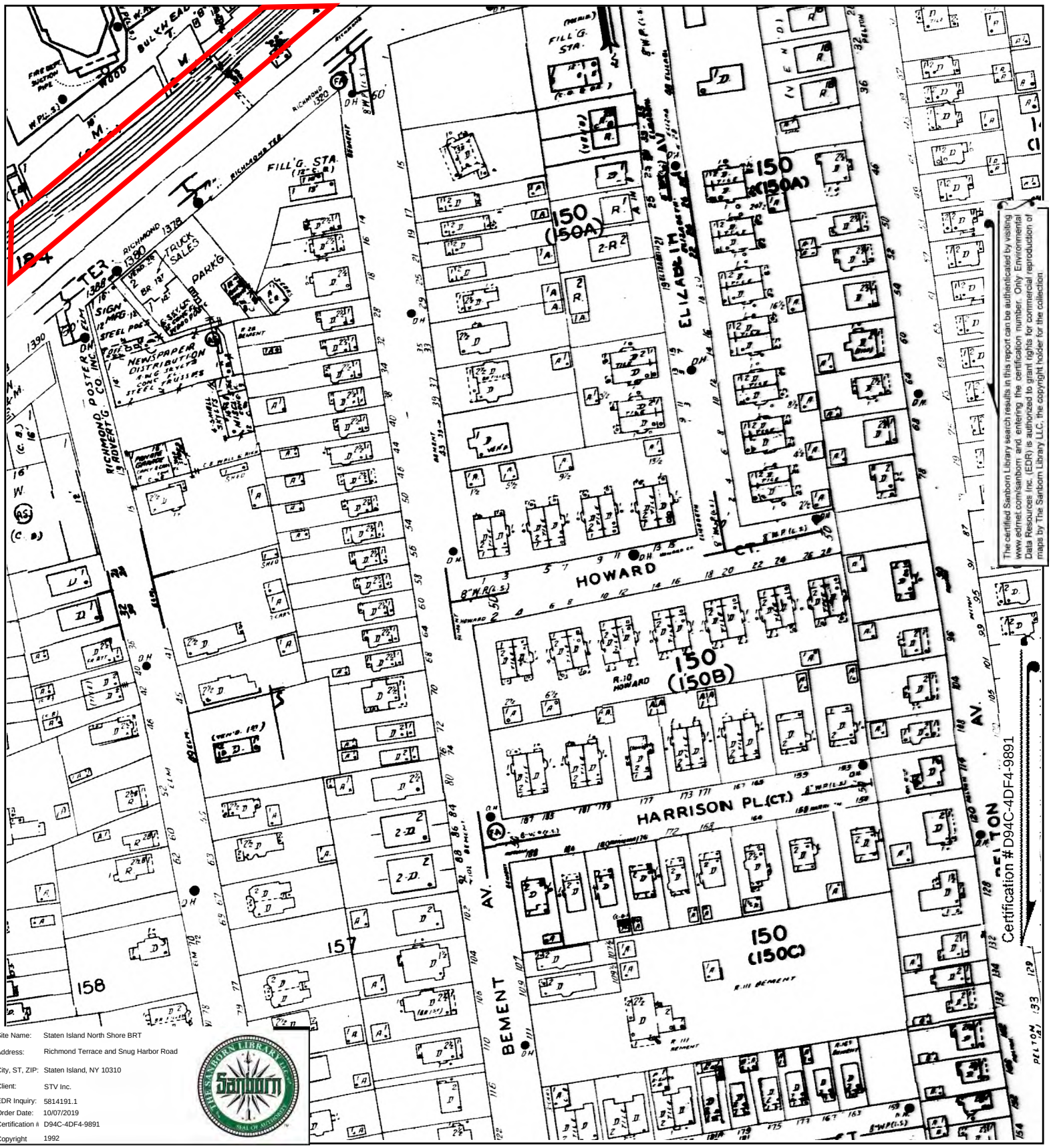

Site Name:	Staten Island North Shore BRT
Address:	Richmond Terrace and Snug Harbor Road
City, ST, ZIP:	Staten Island, NY 10310
Client:	STV Inc.
EDR Inquiry:	5814191.1
Order Date:	10/07/2019
Certification #:	D94C-4DF4-9891
Copyright	1992

This Certified Sanborn Map combines the following sheets.
Outlined areas indicate map sheets within the collection.

0 Feet 150 300 600



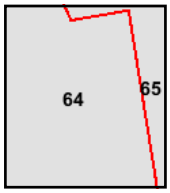

Volume 1, Sheet 65
Volume 1, Sheet 64

N

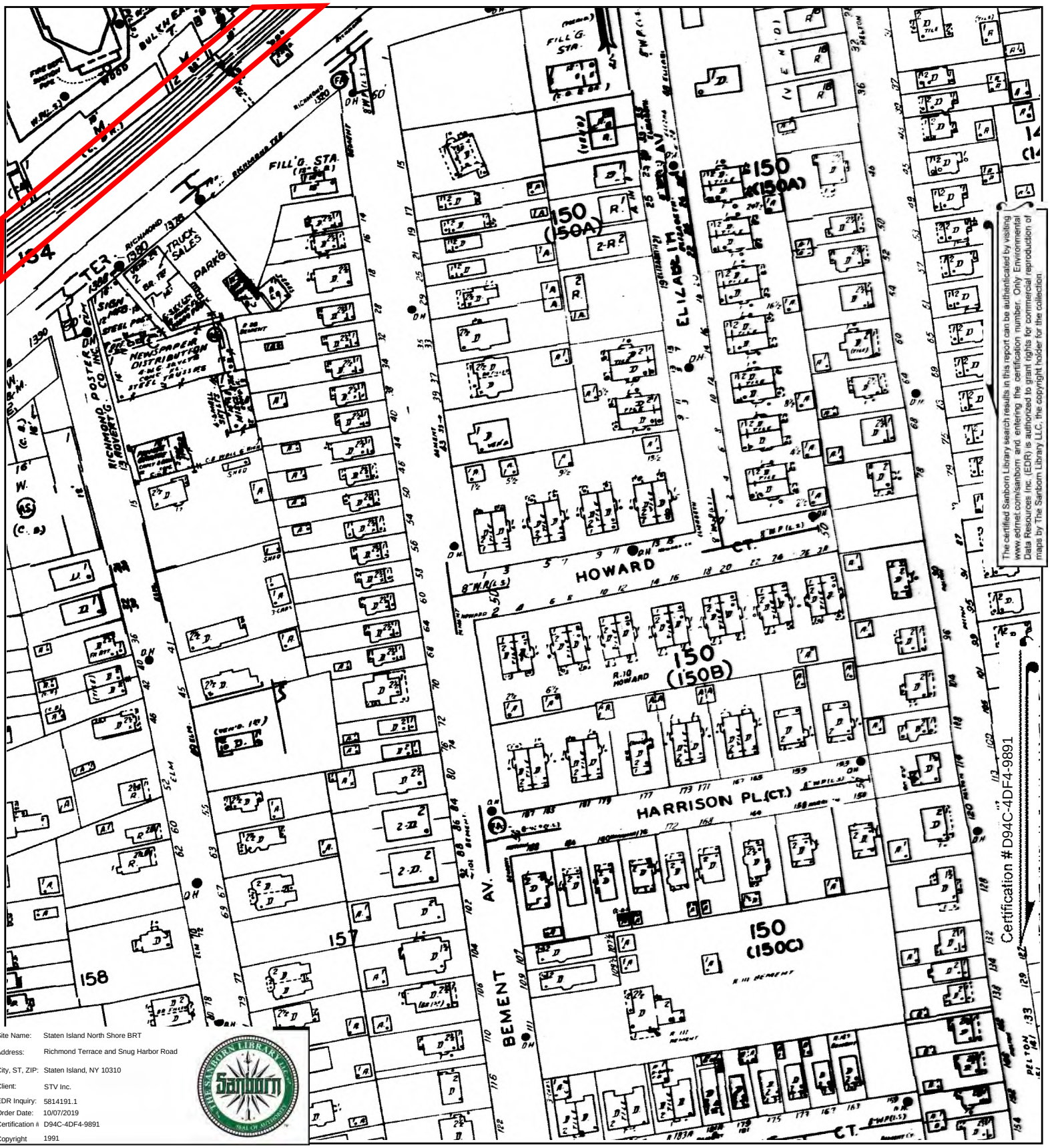

The certified Sanborn Library search results in this report can be authenticated by visiting www.edrnet.com/sanborn and entering the certification number. Only Environmental Data Resources Inc. (EDR) is authorized to grant rights for commercial reproduction of maps by The Sanborn Library LLC, the copyright holder for the collection.

Site Name:	Staten Island North Shore BRT
Address:	Richmond Terrace and Snug Harbor Road
City, ST, ZIP:	Staten Island, NY 10310
Client:	STV Inc.
EDR Inquiry:	5814191.1
Order Date:	10/07/2019
Certification #:	D94C-4DF4-9891
Copyright	1991

This Certified Sanborn Map combines the following sheets.
Outlined areas indicate map sheets within the collection.

0 Feet 150 300 600



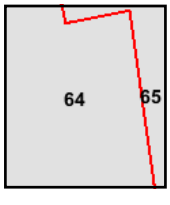

Volume 1, Sheet 65
Volume 1, Sheet 64

N



The certified Sanborn Library search results in this report can be authenticated by visiting www.edrnet.com/sanborn and entering the certification number. Only Environmental Data Resources Inc. (EDR) is authorized to grant rights for commercial reproduction of maps by The Sanborn Library LLC, the copyright holder for the collection.

Site Name:	Staten Island North Shore BRT
Address:	Richmond Terrace and Snug Harbor Road
City, ST, ZIP:	Staten Island, NY 10310
Client:	STV Inc.
EDR Inquiry:	5814191.1
Order Date:	10/07/2019
Certification #:	D94C-4DF4-9891
Copyright	1990

This Certified Sanborn Map combines the following sheets.
Outlined areas indicate map sheets within the collection.

0 Feet 150 300 600



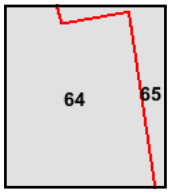

Volume 1, Sheet 65
Volume 1, Sheet 64

N

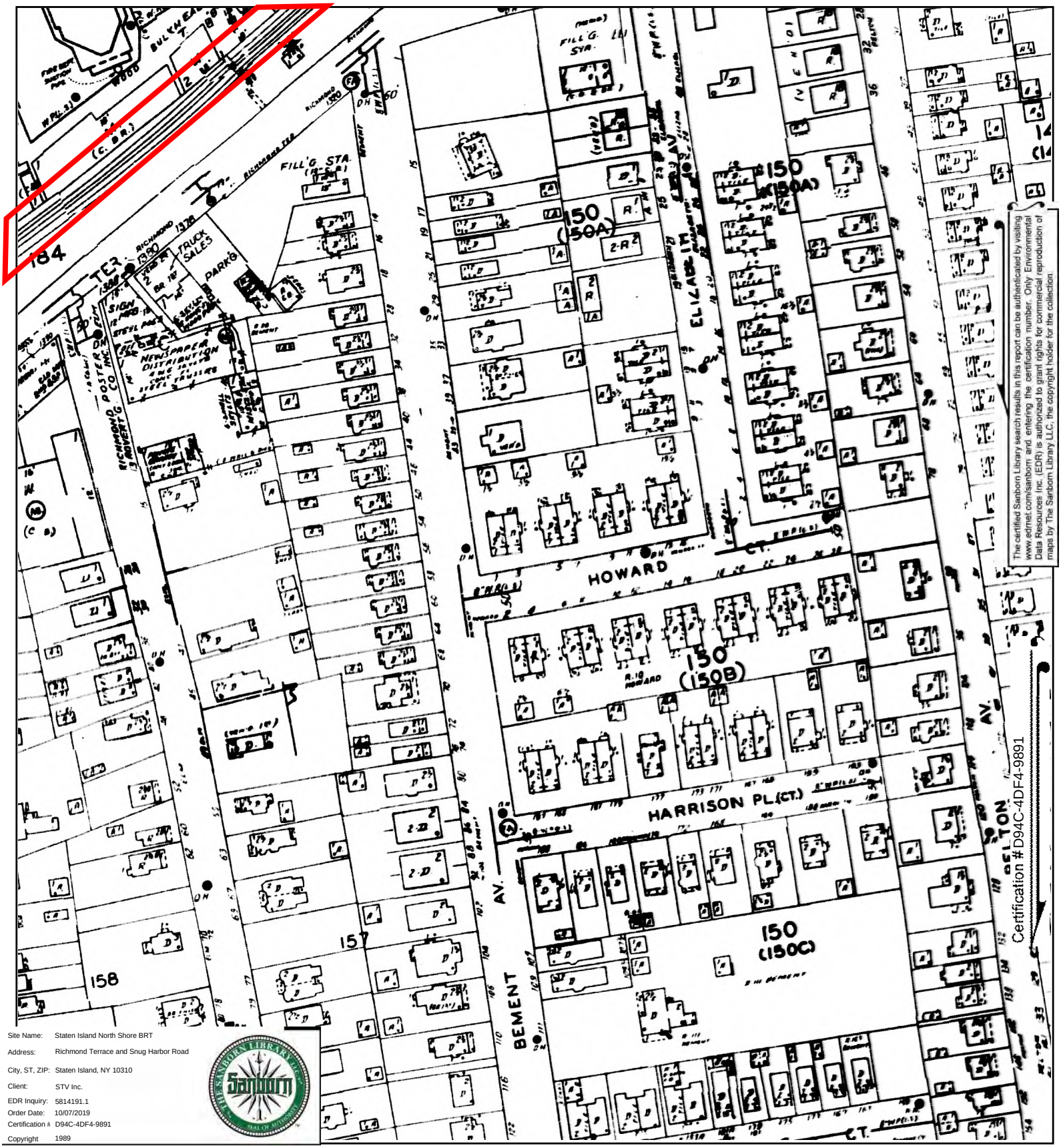

The certified Sanborn Library search results in this report can be authenticated by visiting www.edrnet.com/sanborn and entering the certification number. Only Environmental Data Resources Inc. (EDR) is authorized to grant rights for commercial reproduction of maps by The Sanborn Library LLC, the copyright holder for the collection.

Site Name:	Staten Island North Shore BRT
Address:	Richmond Terrace and Snug Harbor Road
City, ST, ZIP:	Staten Island, NY 10310
Client:	STV Inc.
EDR Inquiry:	5814191.1
Order Date:	10/07/2019
Certification #:	D94C-4DF4-9891
Copyright	1989

This Certified Sanborn Map combines the following sheets.
Outlined areas indicate map sheets within the collection.

0 Feet 150 300 600



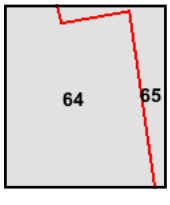

Volume 1, Sheet 65
Volume 1, Sheet 64

N

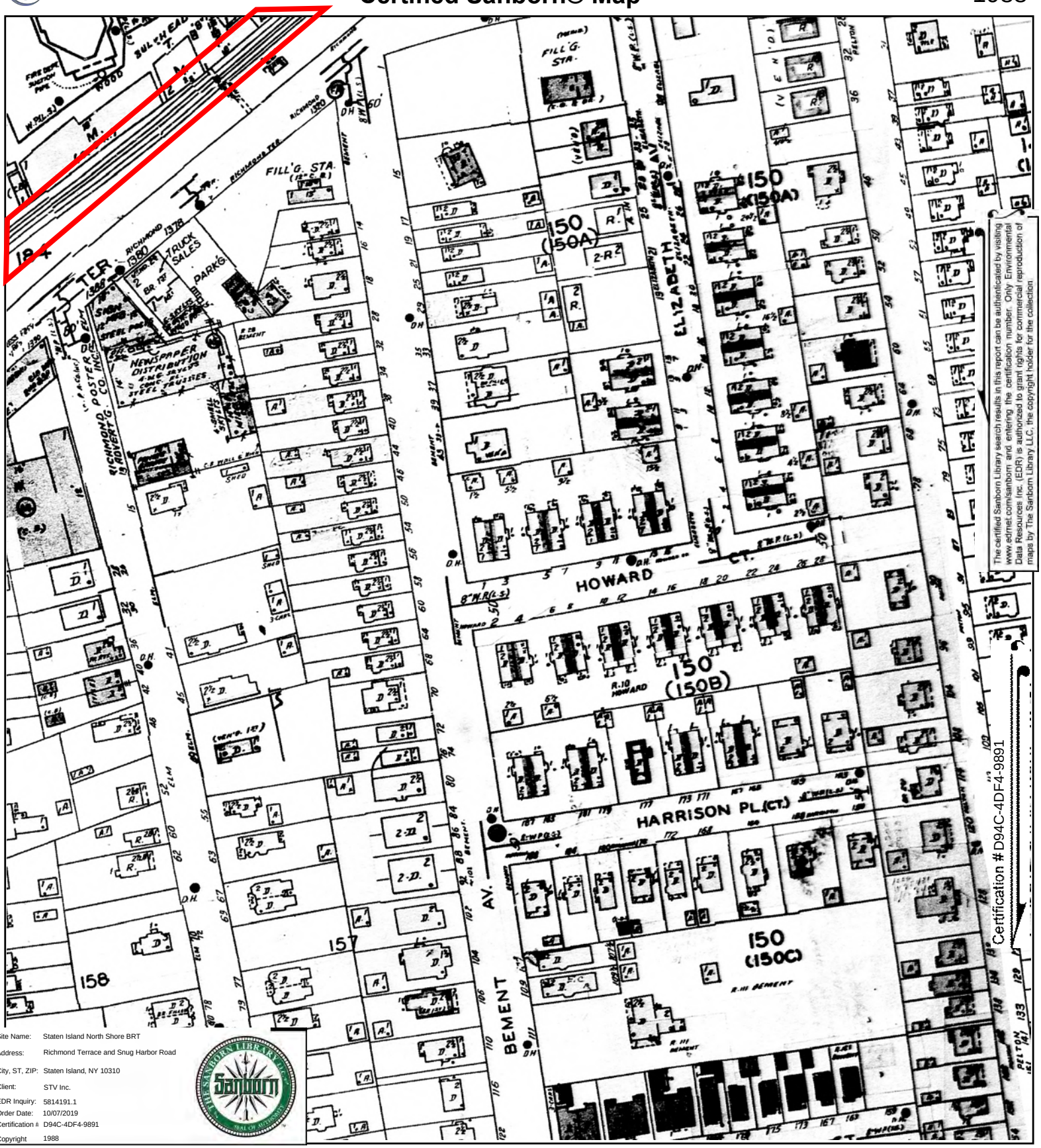

The certified Sanborn Library search results in this report can be authenticated by visiting www.edrnet.com/sanborn and entering the certification number. Only Environmental Data Resources Inc. (EDR) is authorized to grant rights for commercial reproduction of maps by The Sanborn Library LLC, the copyright holder for the collection.

Certification #D94C-4DF4-9891

Site Name:	Staten Island North Shore BRT
Address:	Richmond Terrace and Snug Harbor Road
City, ST, ZIP:	Staten Island, NY 10310
Client:	STV Inc.
EDR Inquiry:	5814191.1
Order Date:	10/07/2019
Certification #:	D94C-4DF4-9891
Copyright	1988

This Certified Sanborn Map combines the following sheets.
Outlined areas indicate map sheets within the collection.

0 Feet 150 300 600



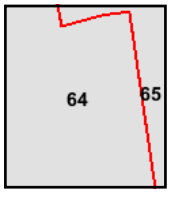

Volume 1, Sheet 65
Volume 1, Sheet 64

N

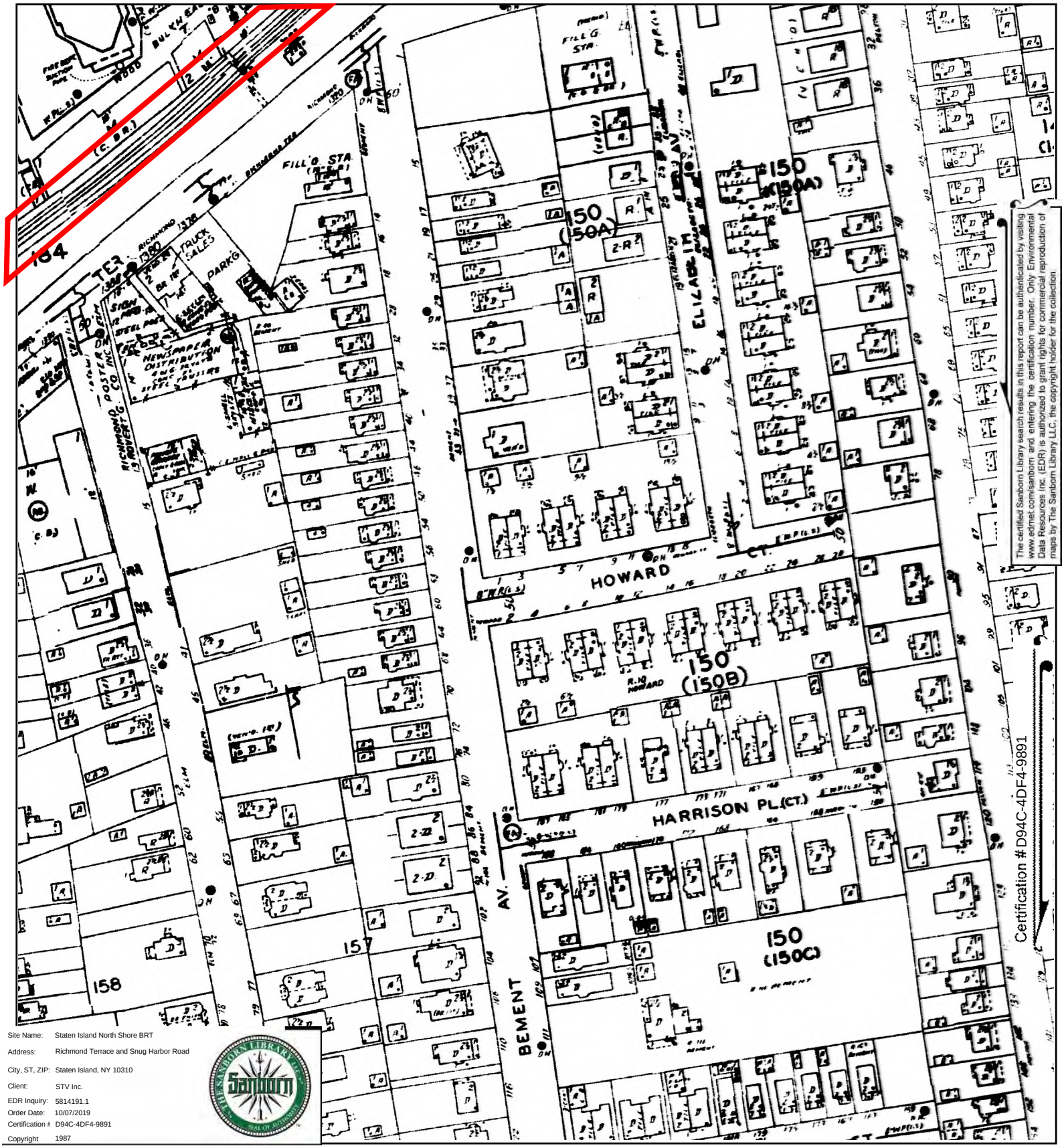

The certified Sanborn Library search results in this report can be authenticated by visiting www.edrnet.com/sanborn and entering the certification number. Only Environmental Data Resources Inc. (EDR) is authorized to grant rights for commercial reproduction of maps by The Sanborn Library LLC, the copyright holder for the collection.

Site Name:	Staten Island North Shore BRT
Address:	Richmond Terrace and Snug Harbor Road
City, ST, ZIP:	Staten Island, NY 10310
Client:	STV Inc.
EDR Inquiry:	5814191.1
Order Date:	10/07/2019
Certification #	D94C-4DF4-9891
Copyright	1987

This Certified Sanborn Map combines the following sheets.
Outlined areas indicate map sheets within the collection.

0 Feet 150 300 600



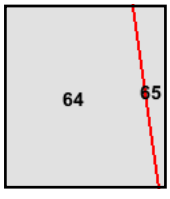

Volume 1, Sheet 64
Volume 1, Sheet 65

N

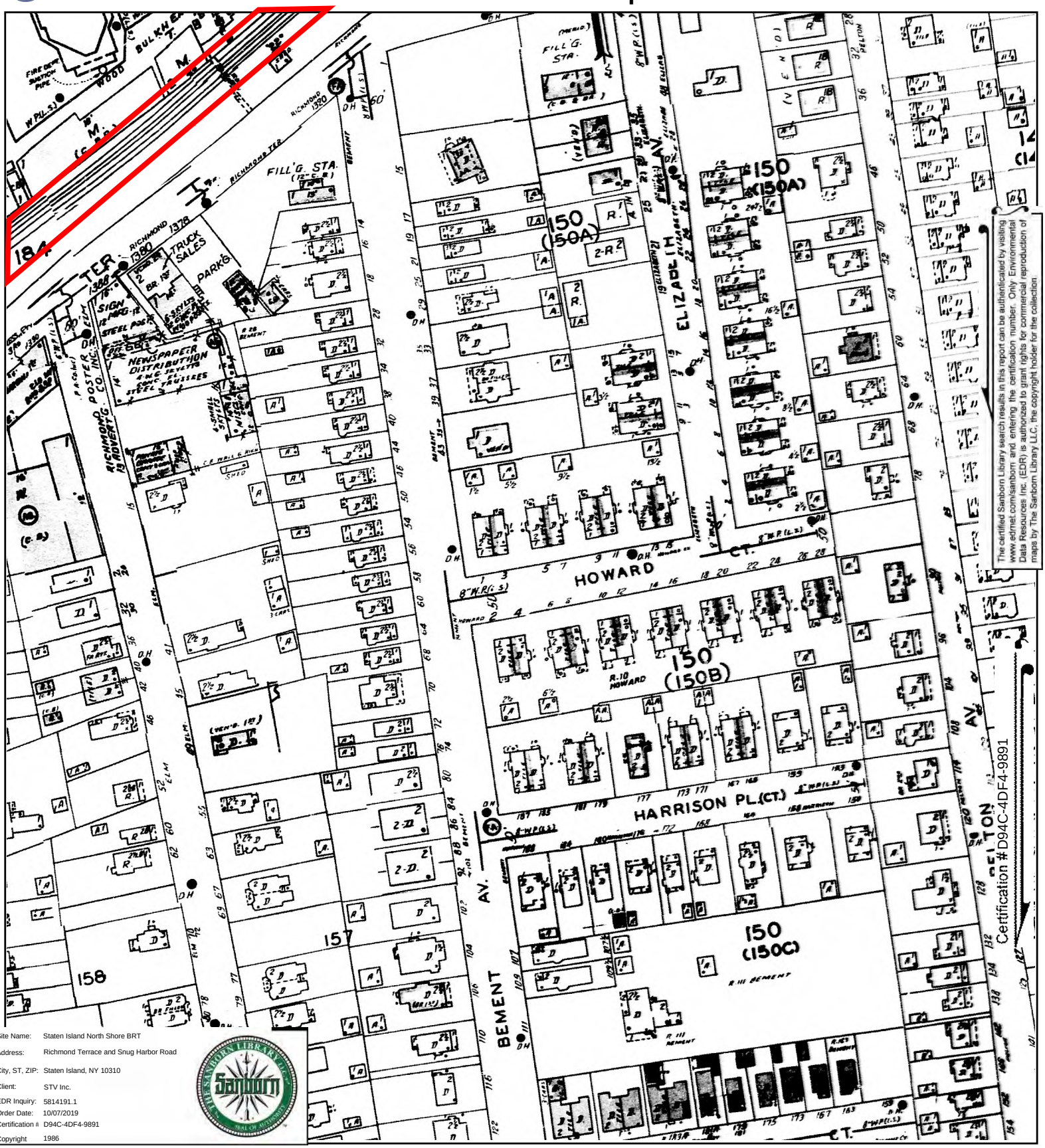

The certified Sanborn Library search results in this report can be authenticated by visiting www.edrnet.com/sanborn and entering the certification number. Only Environmental Data Resources Inc. (EDR) is authorized to grant rights for commercial reproduction of maps by The Sanborn Library LLC, the copyright holder for the collection.

Certification #D94C-4DF4-9891

Site Name:	Staten Island North Shore BRT
Address:	Richmond Terrace and Snug Harbor Road
City, ST, ZIP:	Staten Island, NY 10310
Client:	STV Inc.
EDR Inquiry:	5814191.1
Order Date:	10/07/2019
Certification #:	D94C-4DF4-9891
Copyright	1986

This Certified Sanborn Map combines the following sheets.
Outlined areas indicate map sheets within the collection.

0 Feet 150 300 600



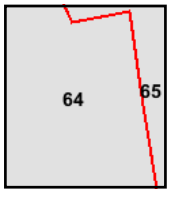

Volume 1, Sheet 65
Volume 1, Sheet 64

N



The certified Sanborn Library search results in this report can be authenticated by visiting www.edrnet.com/sanborn and entering the certification number. Only Environmental Data Resources Inc. (EDR) is authorized to grant rights for commercial reproduction of maps by The Sanborn Library LLC, the copyright holder for the collection.

Site Name: Staten Island North Shore BRT
Address: Richmond Terrace and Snug Harbor Road
City, ST, ZIP: Staten Island, NY 10310
Client: STV Inc.
EDR Inquiry: 5814191.1
Order Date: 10/07/2019
Certification #: D94C-4DF4-9891
Copyright: 1983

This Certified Sanborn Map combines the following sheets.
Outlined areas indicate map sheets within the collection.

0 Feet 150 300 600



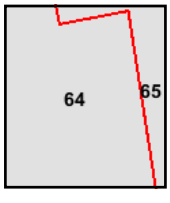

Volume 1, Sheet 65
Volume 1, Sheet 64

N

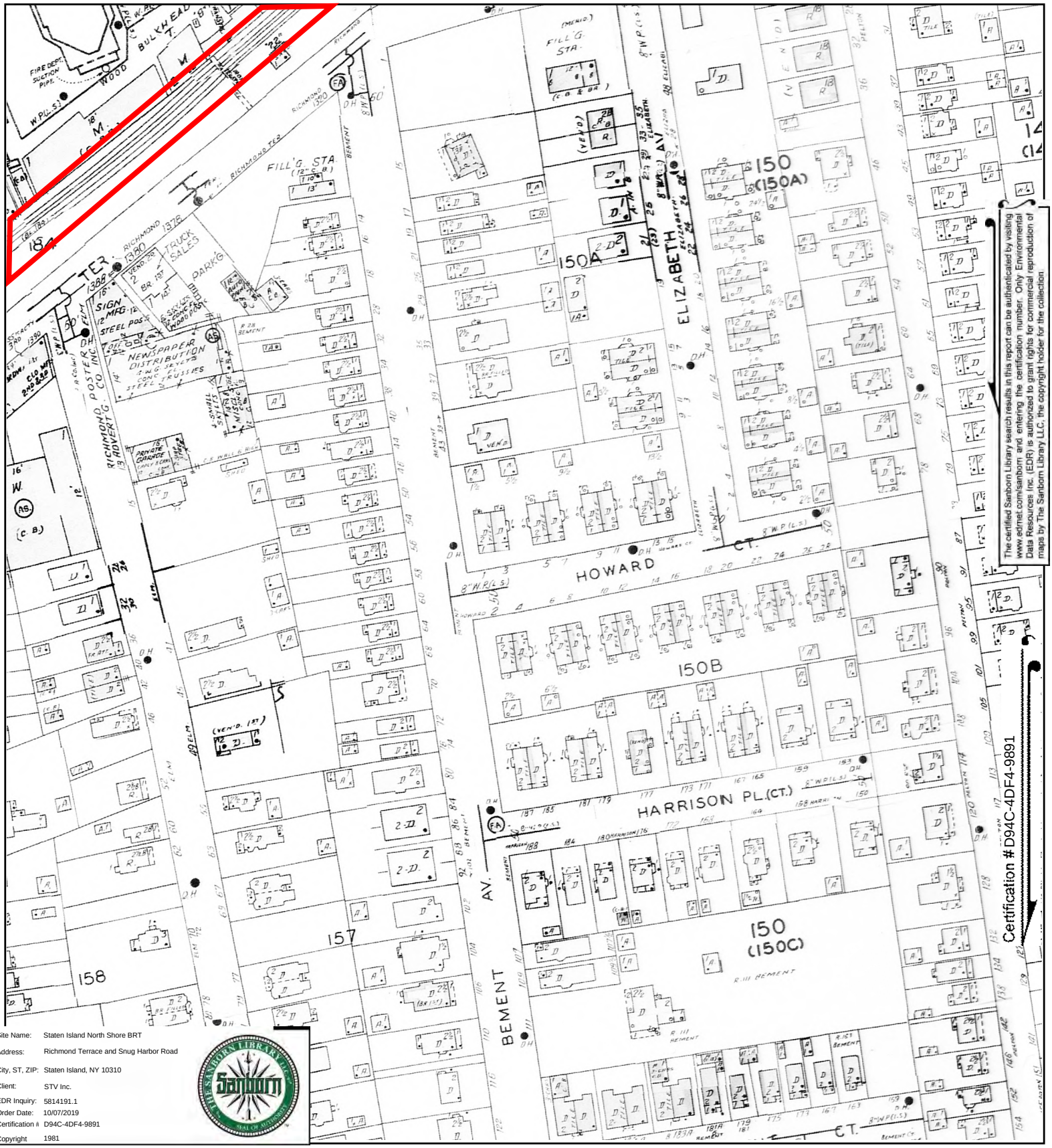

The certified Sanborn Library search results in this report can be authenticated by visiting www.edrnet.com/sanborn and entering the certification number. Only Environmental Data Resources Inc. (EDR) is authorized to grant rights for commercial reproduction of maps by The Sanborn Library LLC, the copyright holder for the collection.

Site Name:	Staten Island North Shore BRT
Address:	Richmond Terrace and Snug Harbor Road
City, ST, ZIP:	Staten Island, NY 10310
Client:	STV Inc.
EDR Inquiry:	5814191.1
Order Date:	10/07/2019
Certification #:	D94C-4DF4-9891
Copyright	1981

This Certified Sanborn Map combines the following sheets.
Outlined areas indicate map sheets within the collection.

0 Feet 150 300 600



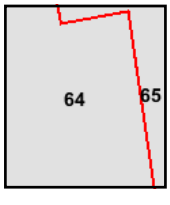

Volume 1, Sheet 65
Volume 1, Sheet 64

N

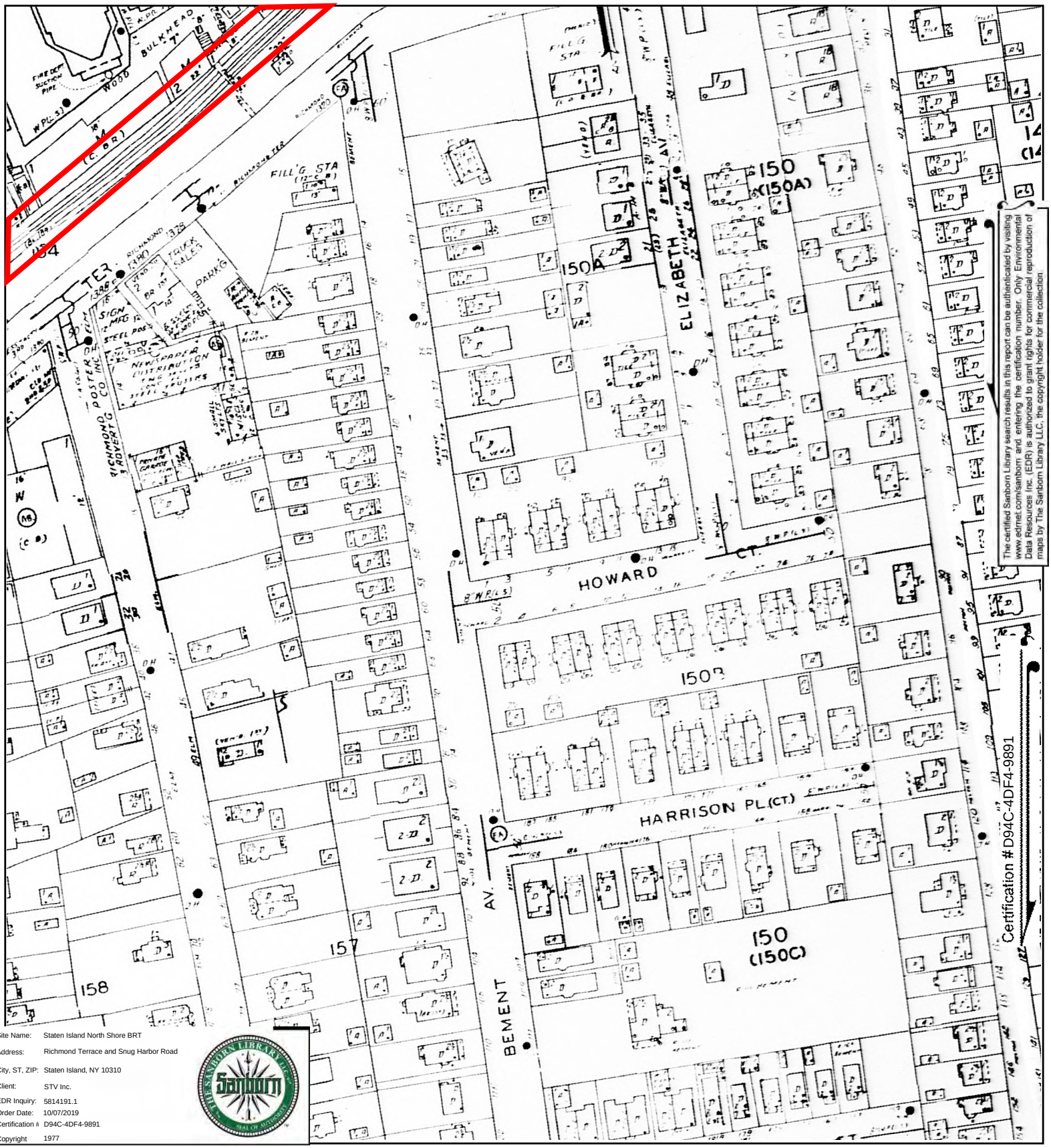

The certified Sanborn Library search results in this report can be authenticated by visiting www.edrnet.com/sanborn and entering the certification number. Only Environmental Data Resources Inc. (EDR) is authorized to grant rights for commercial reproduction of maps by The Sanborn Library LLC, the copyright holder for the collection.

Site Name:	Staten Island North Shore BRT
Address:	Richmond Terrace and Snug Harbor Road
City, ST, ZIP:	Staten Island, NY 10310
Client:	STV Inc.
EDR Inquiry:	5814191.1
Order Date:	10/07/2019
Certification #	D94C-4DF4-9891
Copyright	1977

This Certified Sanborn Map combines the following sheets.
Outlined areas indicate map sheets within the collection.

0 Feet 150 300 600



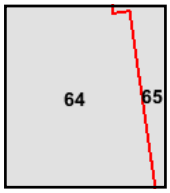

Volume 1, Sheet 65
Volume 1, Sheet 64

N

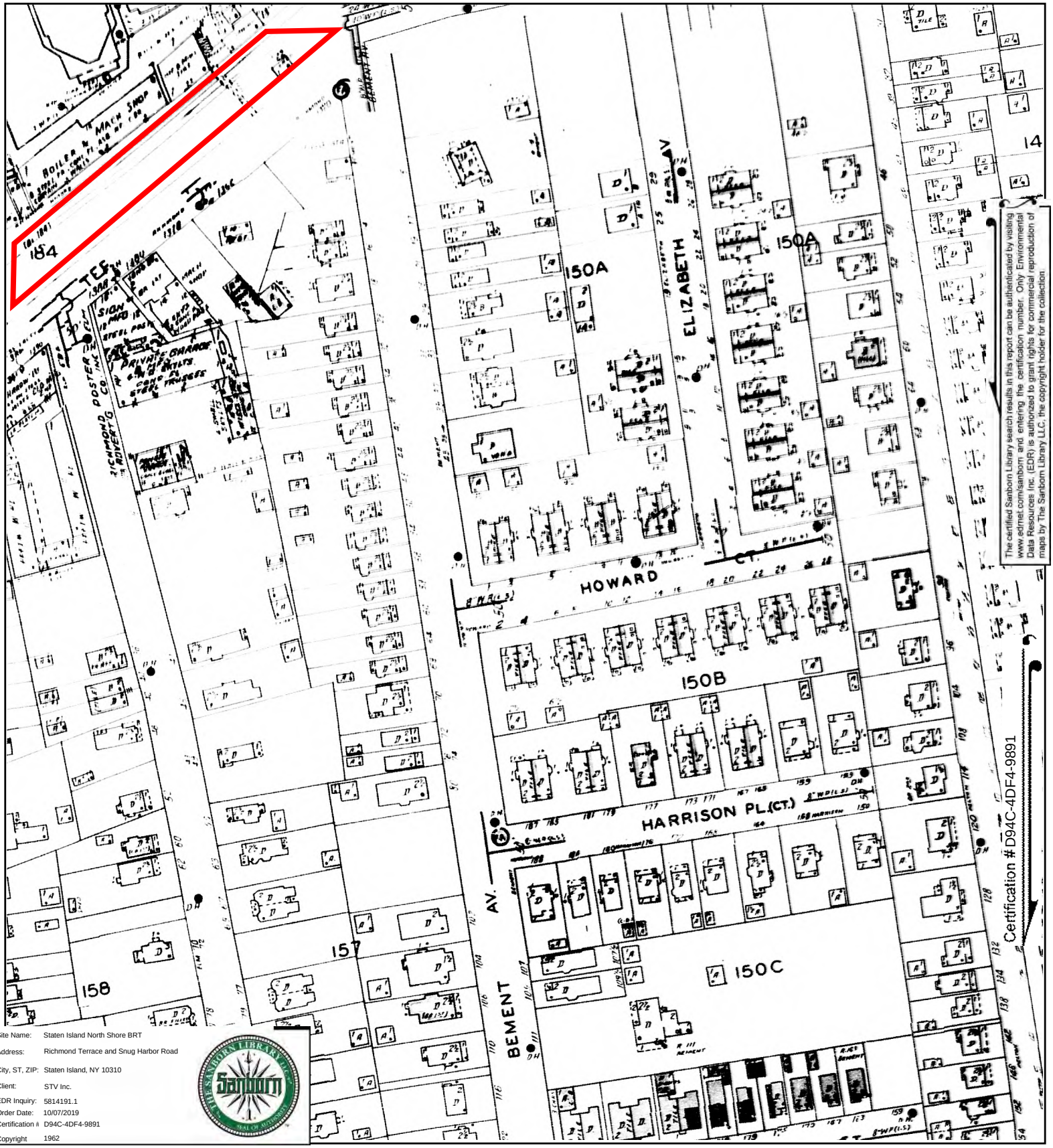

The certified Sanborn Library search results in this report can be authenticated by visiting www.edrnet.com/sanborn and entering the certification number. Only Environmental Data Resources Inc. (EDR) is authorized to grant rights for commercial reproduction of maps by The Sanborn Library LLC, the copyright holder for the collection.

Site Name:	Staten Island North Shore BRT
Address:	Richmond Terrace and Snug Harbor Road
City, ST, ZIP:	Staten Island, NY 10310
Client:	STV Inc.
EDR Inquiry:	5814191.1
Order Date:	10/07/2019
Certification #:	D94C-4DF4-9891
Copyright	1962

This Certified Sanborn Map combines the following sheets.
Outlined areas indicate map sheets within the collection.

0 Feet 150 300 600



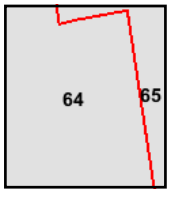

Volume 1, Sheet 65
Volume 1, Sheet 64

N

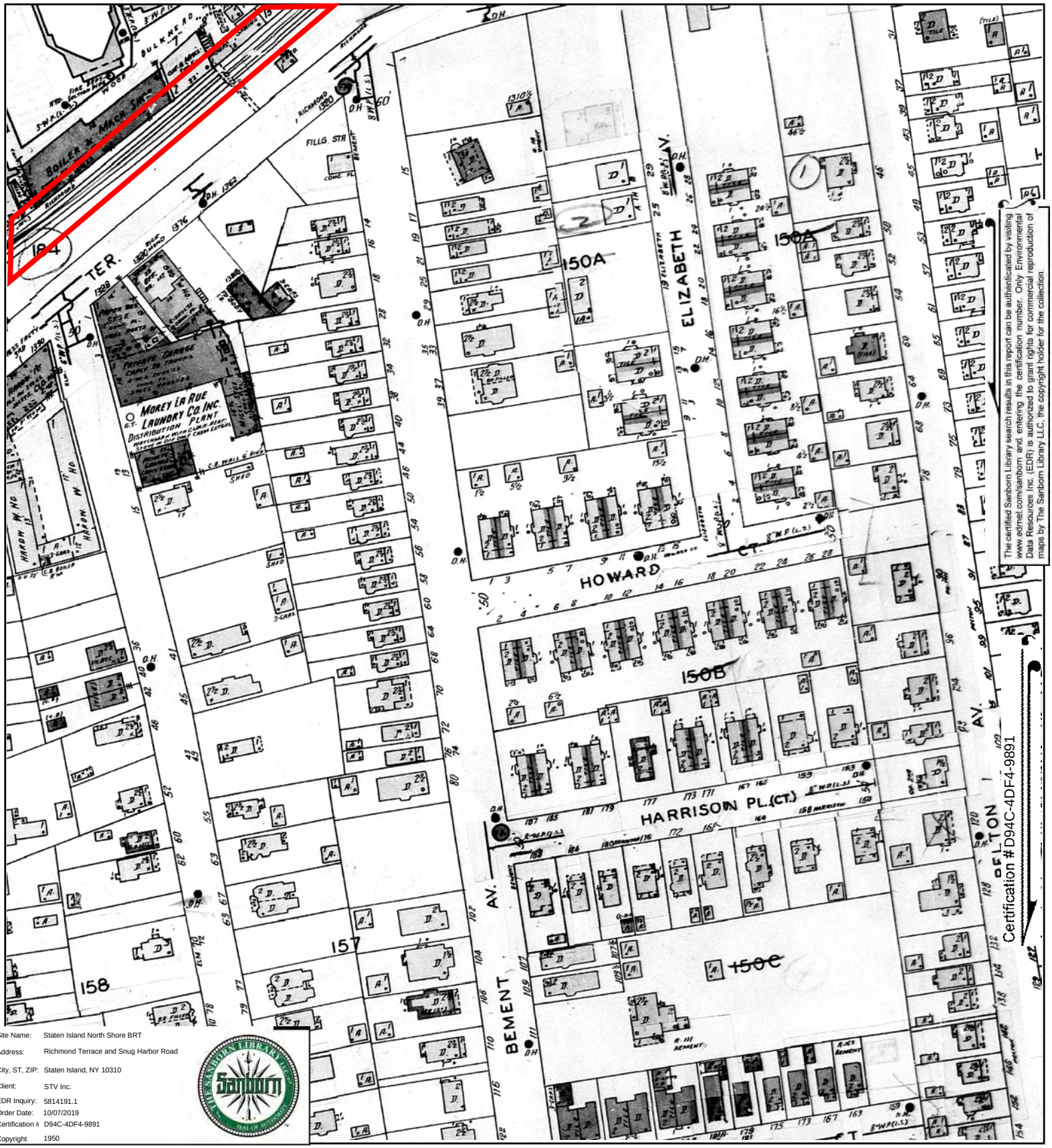

The certified Sanborn Library search results in this report can be authenticated by visiting www.edrnet.com/sanborn and entering the certification number. Only Environmental Data Resources Inc. (EDR) is authorized to grant rights for commercial reproduction of maps by The Sanborn Library LLC, the copyright holder for the collection.

Site Name:	Staten Island North Shore BRT
Address:	Richmond Terrace and Snug Harbor Road
City, ST, ZIP:	Staten Island, NY 10310
Client:	STV Inc.
EDR Inquiry:	5814191.1
Order Date:	10/07/2019
Certification #:	D94C-4DF4-9891
Copyright	1950

This Certified Sanborn Map combines the following sheets.
Outlined areas indicate map sheets within the collection.

0 Feet 150 300 600





Volume 1, Sheet 65
Volume 1, Sheet 64

N

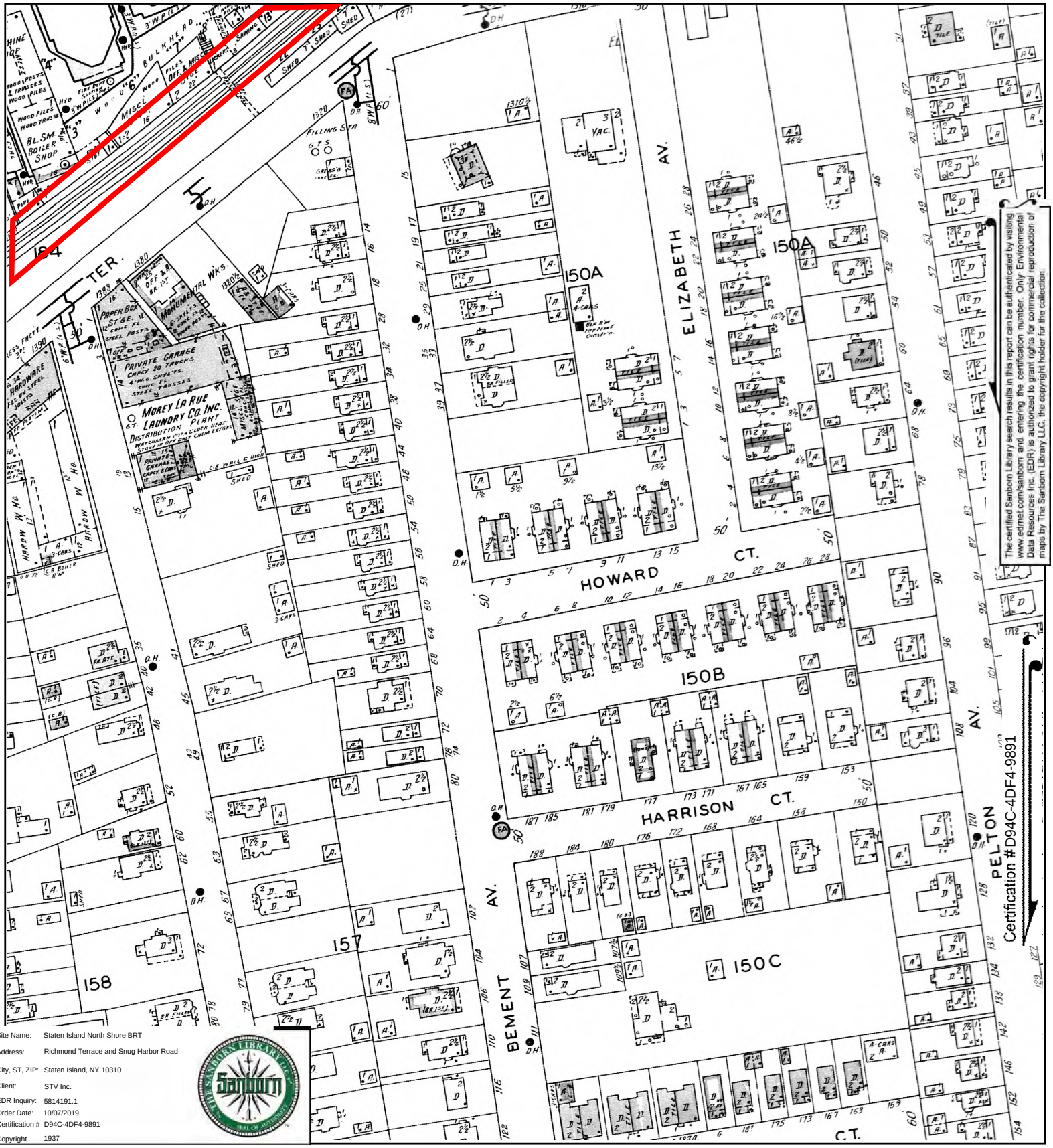

The certified Sanborn Library search results in this report can be authenticated by visiting www.edrnet.com/sanborn and entering the certification number. Only Environmental Data Resources Inc. (EDR) is authorized to grant rights for commercial reproduction of maps by The Sanborn Library LLC, the copyright holder for the collection.

Site Name: Staten Island North Shore BRT
Address: Richmond Terrace and Snug Harbor Road
City, ST, ZIP: Staten Island, NY 10310
Client: STV Inc.
EDR Inquiry: 5814191.1
Order Date: 10/07/2019
Certification #: D94C-4DF4-9891
Copyright: 1937

This Certified Sanborn Map combines the following sheets.
Outlined areas indicate map sheets within the collection.

0 Feet 150 300 600



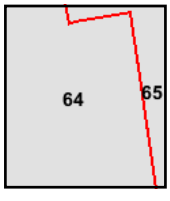

Volume 1, Sheet 65
Volume 1, Sheet 64

N

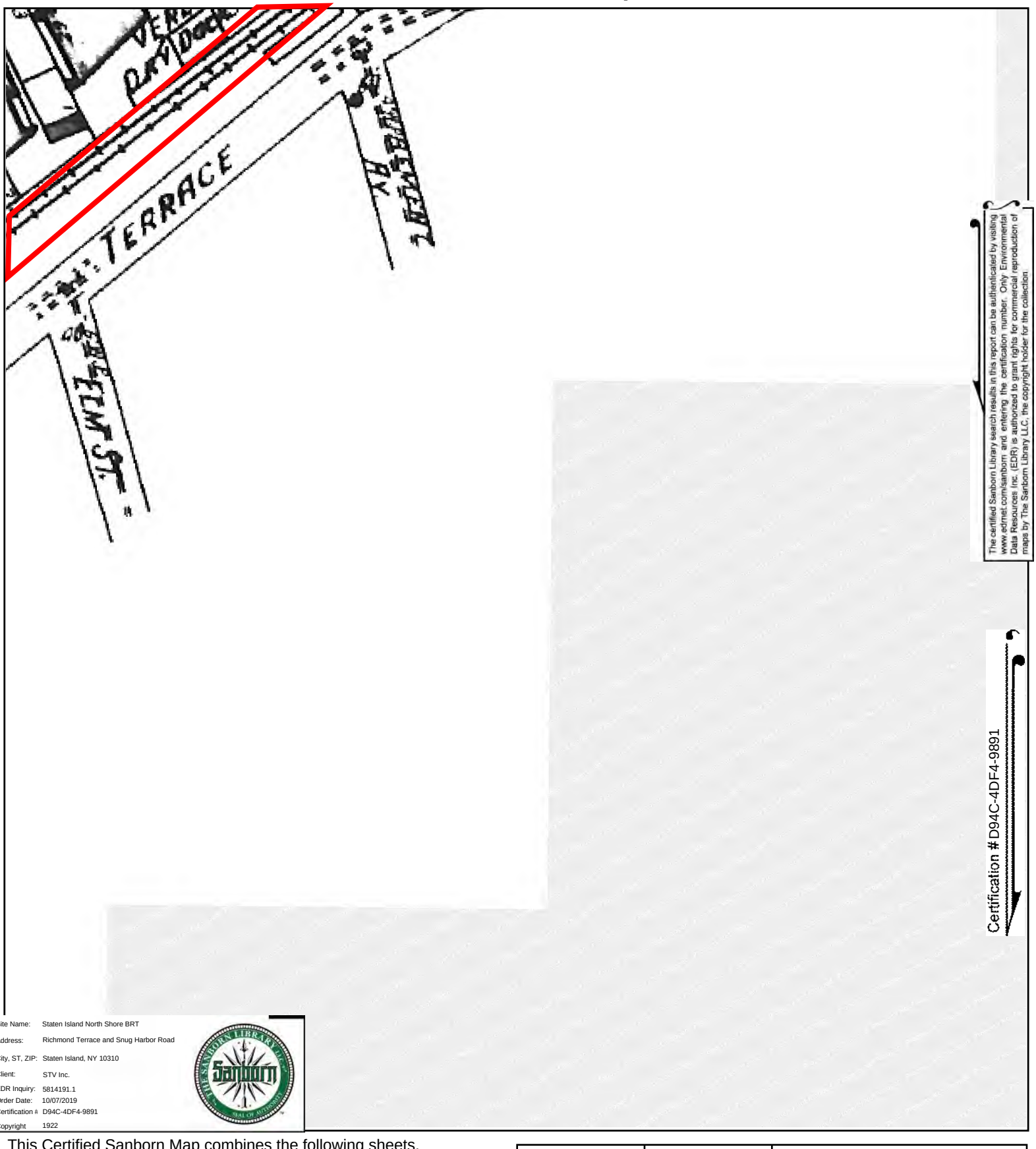

The certified Sanborn Library search results in this report can be authenticated by visiting www.edrnet.com/sanborn and entering the certification number. Only Environmental Data Resources Inc. (EDR) is authorized to grant rights for commercial reproduction of maps by The Sanborn Library LLC, the copyright holder for the collection.

Certification #D94C-4DF4-9891

Site Name: Staten Island North Shore BRT
Address: Richmond Terrace and Snug Harbor Road
City, ST, ZIP: Staten Island, NY 10310
Client: STV Inc.
EDR Inquiry: 5814191.1
Order Date: 10/07/2019
Certification #: D94C-4DF4-9891
Copyright: 1922

This Certified Sanborn Map combines the following sheets. Outlined areas indicate map sheets within the collection.

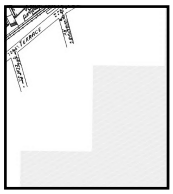

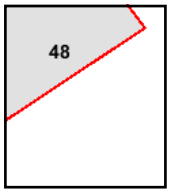

Volume Pier Maps, Sheet 48

0 Feet 150 300 600

N

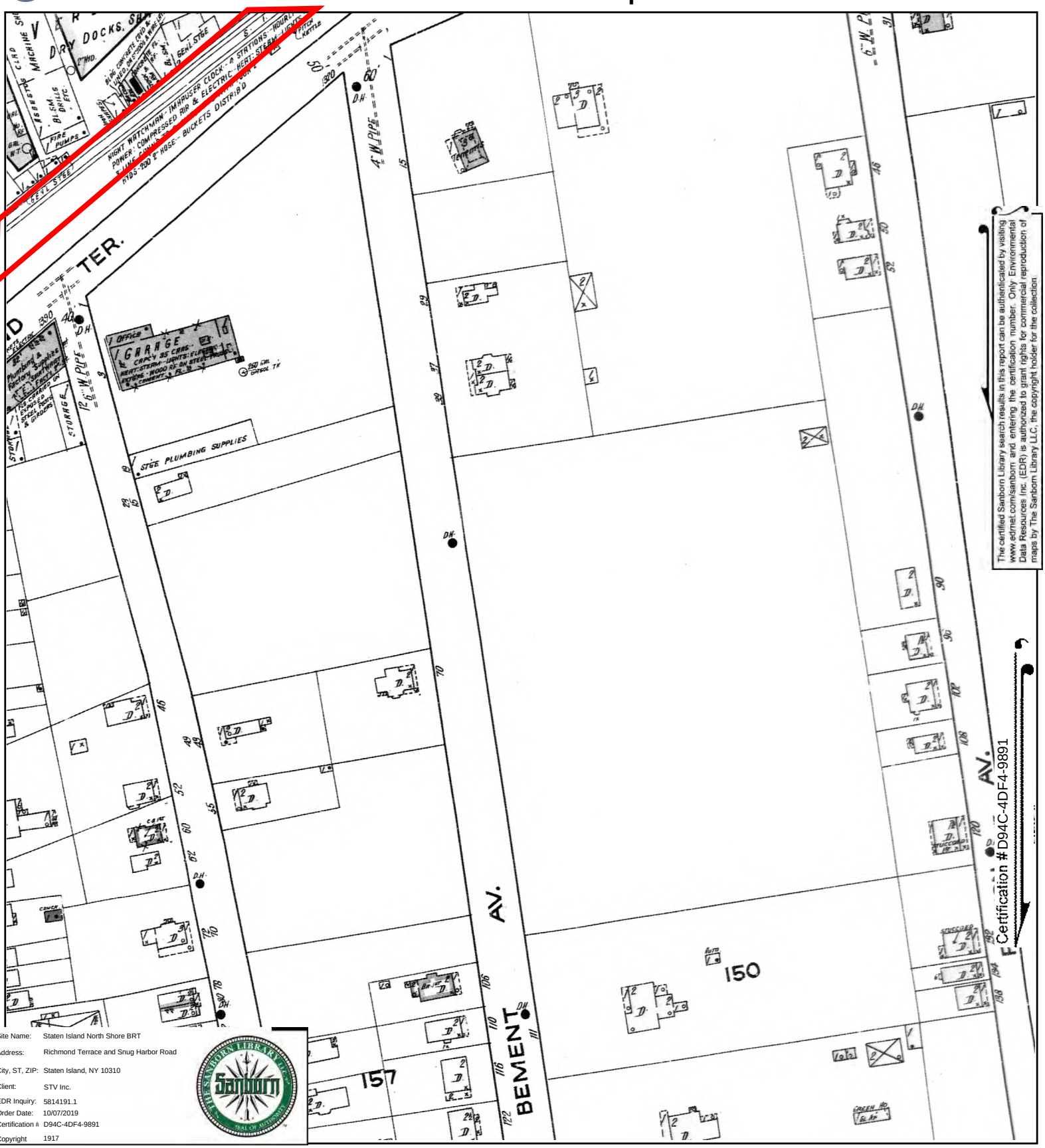

The certified Sanborn Library search results in this report can be authenticated by visiting www.edrnet.com/sanborn and entering the certification number. Only Environmental Data Resources Inc. (EDR) is authorized to grant rights for commercial reproduction of maps by The Sanborn Library LLC, the copyright holder for the collection.

Site Name: Staten Island North Shore BRT
Address: Richmond Terrace and Snug Harbor Road
City, ST, ZIP: Staten Island, NY 10310
Client: STV Inc.
EDR Inquiry: 5814191.1
Order Date: 10/07/2019
Certification #: D94C-4DF4-9891
Copyright: 1917

This Certified Sanborn Map combines the following sheets.
Outlined areas indicate map sheets within the collection.



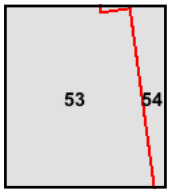

Volume 1, Sheet 54
Volume 1, Sheet 53

0 Feet 150 300 600

N

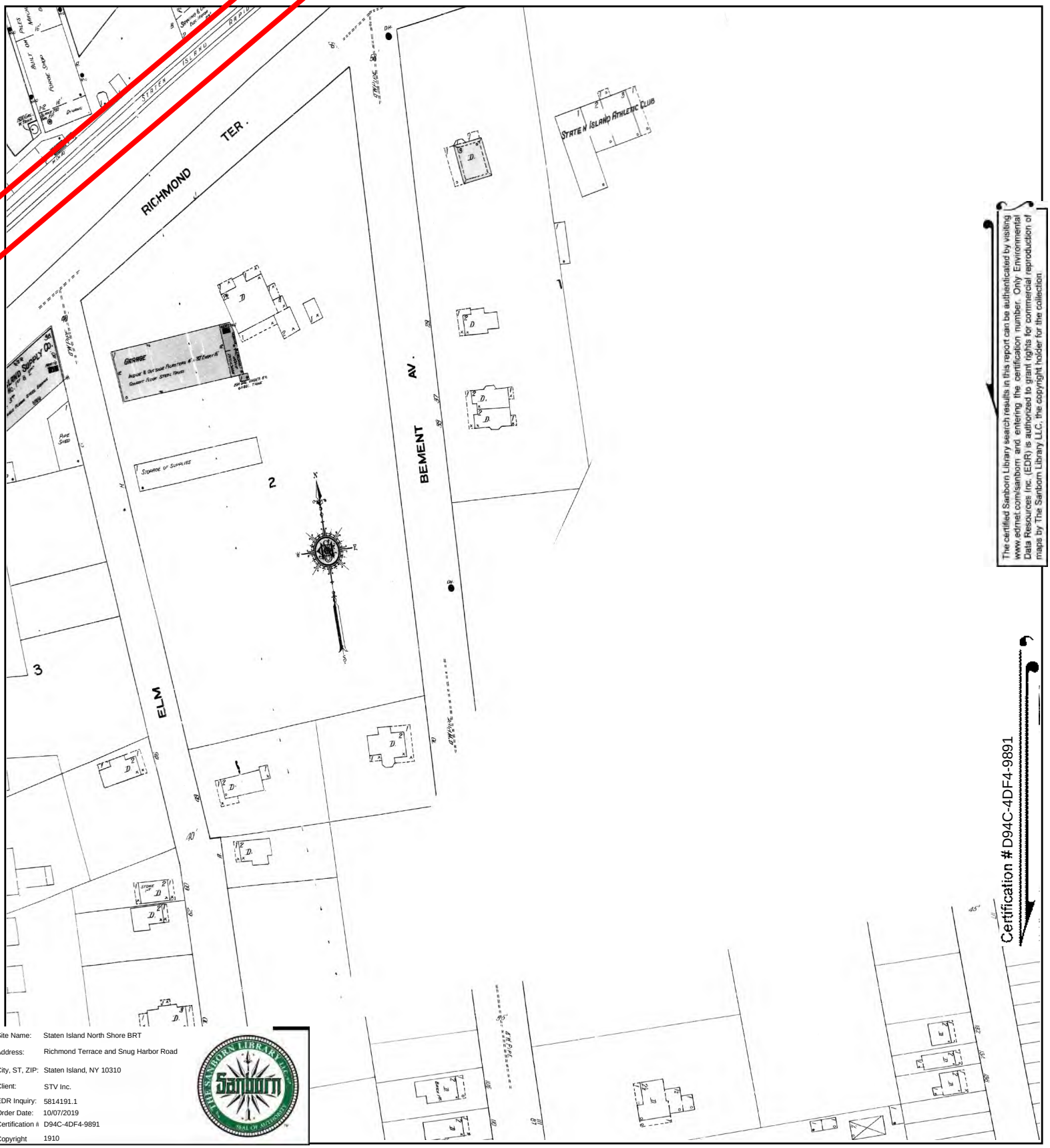

The certified Sanborn Library search results in this report can be authenticated by visiting www.edrnet.com/sanborn and entering the certification number. Only Environmental Data Resources Inc. (EDR) is authorized to grant rights for commercial reproduction of maps by The Sanborn Library LLC, the copyright holder for the collection.

Certification #D94C-4DF4-9891

Site Name:	Staten Island North Shore BRT
Address:	Richmond Terrace and Snug Harbor Road
City, ST, ZIP:	Staten Island, NY 10310
Client:	STV Inc.
EDR Inquiry:	5814191.1
Order Date:	10/07/2019
Certification #:	D94C-4DF4-9891
Copyright	1910

This Certified Sanborn Map combines the following sheets.
Outlined areas indicate map sheets within the collection.



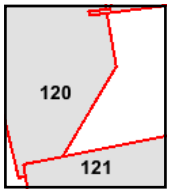

Volume 1, Sheet 121
Volume 1, Sheet 120

0 Feet 150 300 600

N

The certified Sanborn Library search results in this report can be authenticated by visiting www.edrnet.com/sanborn and entering the certification number. Only Environmental Data Resources Inc. (EDR) is authorized to grant rights for commercial reproduction of maps by The Sanborn Library LLC, the copyright holder for the collection.

Certification #D94C-4DF4-9891

3

0

Site Name: Staten Island North Shore BRT
Address: Richmond Terrace and Snug Harbor Road
City, ST, ZIP: Staten Island, NY 10310
Client: STV Inc.
EDR Inquiry: 5814191.1
Order Date: 10/07/2019
Certification #: D94C-4DF4-9891
Copyright: 1898

This Certified Sanborn Map combines the following sheets.
Outlined areas indicate map sheets within the collection.

0 Feet 150 300 600



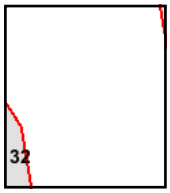

N

Staten Island North Shore BRT

Richmond Terrace and Snug Harbor Road

Staten Island, NY 10310

Inquiry Number: 5814191.1

October 07, 2019

Certified Sanborn® Map Report

6 Armstrong Road, 4th floor
Shelton, CT 06484
Toll Free: 800.352.0050
www.edrnet.com

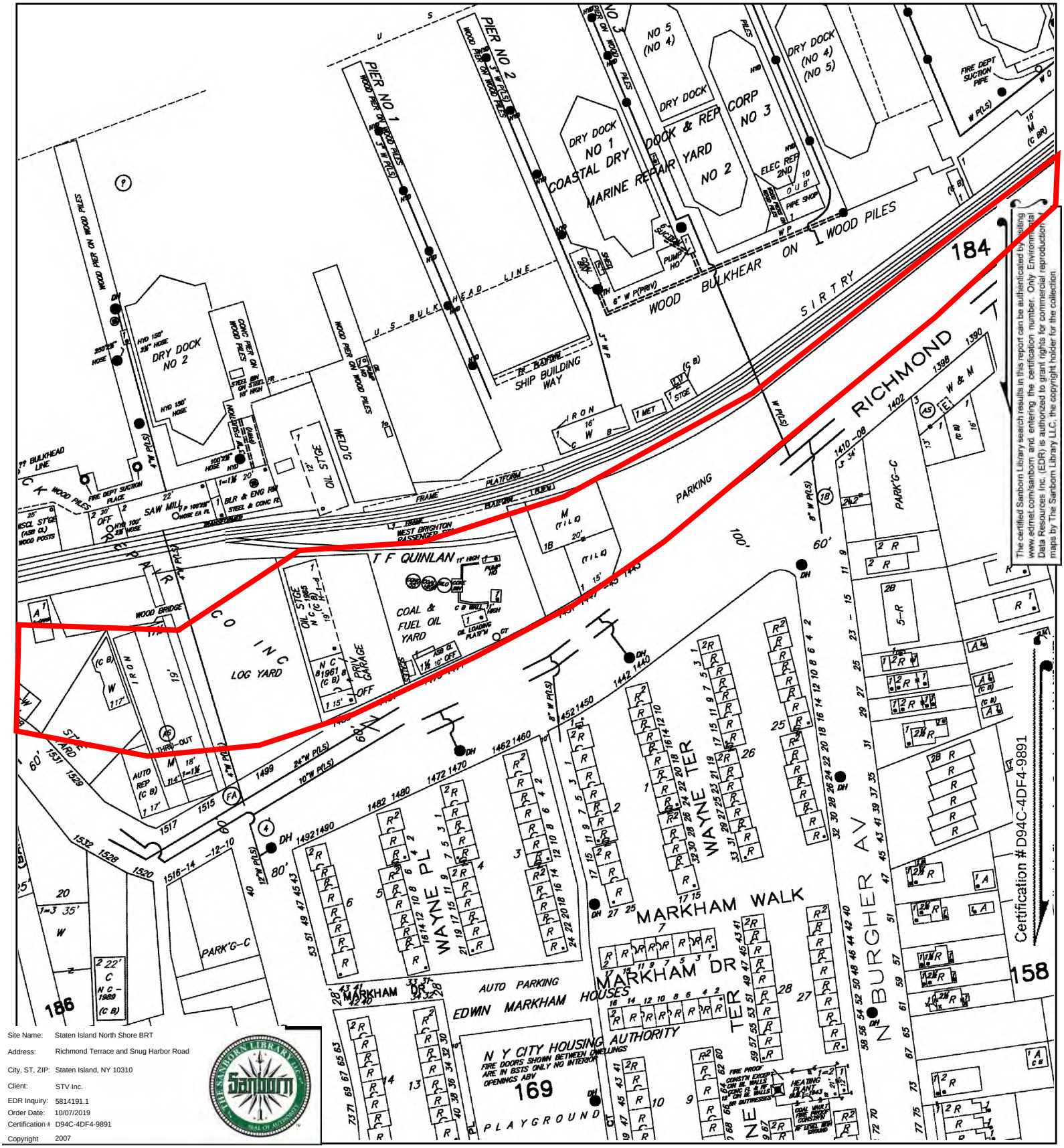

The certified Sanborn Library search results in this report can be authenticated by visiting www.edrnet.com/sanborn and entering the certification number. Only Environmental Data Resources Inc. (EDR) is authorized to grant rights for commercial reproduction of maps by The Sanborn Library LLC, the copyright holder for the collection.

Site Name:	Staten Island North Shore BRT
Address:	Richmond Terrace and Snug Harbor Road
City, ST, ZIP:	Staten Island, NY 10310
Client:	STV Inc.
EDR Inquiry:	5814191.1
Order Date:	10/07/2019
Certification #:	D94C-4DF4-9891
Copyright	2007

This Certified Sanborn Map combines the following sheets.
Outlined areas indicate map sheets within the collection.

0 Feet 150 300 600



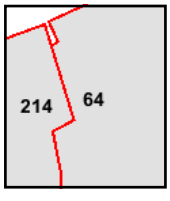

Volume 2, Sheet 214
Volume 1, Sheet 64

N



The certified Sanborn Library search results in this report can be authenticated by visiting www.edrnet.com/sanborn and entering the certification number. Only Environmental Data Resources Inc. (EDR) is authorized to grant rights for commercial reproduction of maps by The Sanborn Library LLC, the copyright holder for the collection.

Site Name:	Staten Island North Shore BRT
Address:	Richmond Terrace and Snug Harbor Road
City, ST, ZIP:	Staten Island, NY 10310
Client:	STV Inc.
EDR Inquiry:	5814191.1
Order Date:	10/07/2019
Certification #:	D94C-4DF4-9891
Copyright	2006

This Certified Sanborn Map combines the following sheets.
Outlined areas indicate map sheets within the collection.

0 Feet 150 300 600



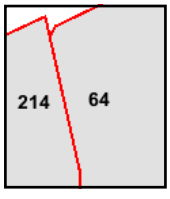

Volume 2, Sheet 214
Volume 1, Sheet 64

N



The certified Sanborn Library search results in this report can be authenticated by visiting www.edrnet.com/sanborn and entering the certification number. Only Environmental Data Resources Inc. (EDR) is authorized to grant rights for commercial reproduction of maps by The Sanborn Library LLC, the copyright holder for the collection.

Site Name:	Staten Island North Shore BRT
Address:	Richmond Terrace and Snug Harbor Road
City, ST, ZIP:	Staten Island, NY 10310
Client:	STV Inc.
EDR Inquiry:	5814191.1
Order Date:	10/07/2019
Certification #:	D94C-4DF4-9891
Copyright	2005

This Certified Sanborn Map combines the following sheets.
Outlined areas indicate map sheets within the collection.

0 Feet 150 300 600



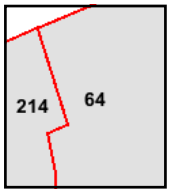

Volume 1, Sheet 64
Volume 2, Sheet 214

N



Site Name:	Staten Island North Shore BRT
Address:	Richmond Terrace and Snug Harbor Road
City, ST, ZIP:	Staten Island, NY 10310
Client:	STV Inc.
EDR Inquiry:	5814191.1
Order Date:	10/07/2019
Certification #	D94C-4DF4-9891
Copyright	2004

This Certified Sanborn Map combines the following sheets.
Outlined areas indicate map sheets within the collection.

0 Feet 150 300 600



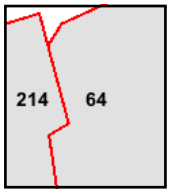

Volume 2, Sheet 214
Volume 1, Sheet 64

N

The certified Sanborn Library search results in this report can be authenticated by visiting www.edrnet.com/sanborn and entering the certification number. Only Environmental Data Resources Inc. (EDR) is authorized to grant rights for commercial reproduction of maps by The Sanborn Library LLC, the copyright holder for the collection.



Site Name:	Staten Island North Shore BRT
Address:	Richmond Terrace and Snug Harbor Road
City, ST, ZIP:	Staten Island, NY 10310
Client:	STV Inc.
EDR Inquiry:	5814191.1
Order Date:	10/07/2019
Certification #:	D94C-4DF4-9891
Copyright	2003

The certified Sanborn Library search results in this report can be authenticated by visiting www.edrnet.com/sanborn and entering the certification number. Only Environmental Data Resources Inc. (EDR) is authorized to grant rights for commercial reproduction of maps by The Sanborn Library LLC, the copyright holder for the collection.

This Certified Sanborn Map combines the following sheets.
Outlined areas indicate map sheets within the collection.



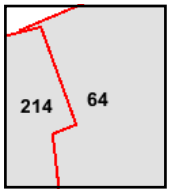

Volume 1, Sheet 64
Volume 2, Sheet 214

0 Feet 150 300 600

N



The certified Sanborn Library search results in this report can be authenticated by visiting www.edrnet.com/sanborn and entering the certification number. Only Environmental Data Resources Inc. (EDR) is authorized to grant rights for commercial reproduction of maps by The Sanborn Library LLC, the copyright holder for the collection.

Site Name:	Staten Island North Shore BRT
Address:	Richmond Terrace and Snug Harbor Road
City, ST, ZIP:	Staten Island, NY 10310
Client:	STV Inc.
EDR Inquiry:	5814191.1
Order Date:	10/07/2019
Certification #:	D94C-4DF4-9891
Copyright	2002

This Certified Sanborn Map combines the following sheets.
Outlined areas indicate map sheets within the collection.

0 Feet 150 300 600



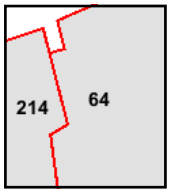

Volume 2, Sheet 214
Volume 1, Sheet 64

N



Site Name:	Staten Island North Shore BRT
Address:	Richmond Terrace and Snug Harbor Road
City, ST, ZIP:	Staten Island, NY 10310
Client:	STV Inc.
EDR Inquiry:	5814191.1
Order Date:	10/07/2019
Certification #	D94C-4DF4-9891
Copyright	2001

The certified Sanborn Library search results in this report can be authenticated by visiting www.edrnet.com/sanborn and entering the certification number. Only Environmental Data Resources Inc. (EDR) is authorized to grant rights for commercial reproduction of maps by The Sanborn Library LLC, the copyright holder for the collection.

This Certified Sanborn Map combines the following sheets.
Outlined areas indicate map sheets within the collection.

0 Feet 150 300 600



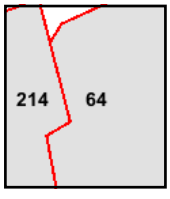

Volume 1, Sheet 64
Volume 2, Sheet 214

N

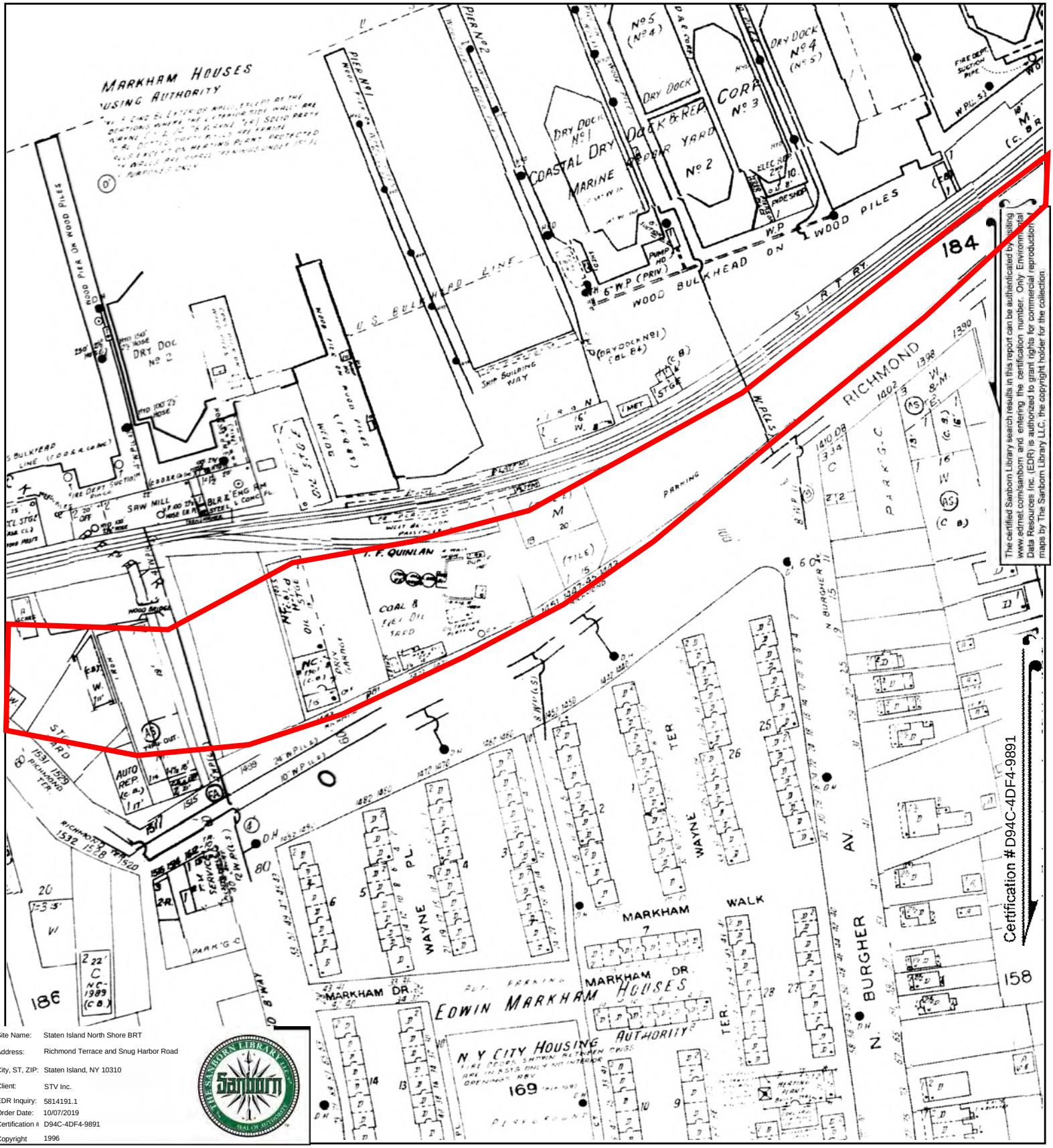

Site Name:	Staten Island North Shore BRT
Address:	Richmond Terrace and Snug Harbor Road
City, ST, ZIP:	Staten Island, NY 10310
Client:	STV Inc.
EDR Inquiry:	5814191.1
Order Date:	10/07/2019
Certification #:	D94C-4DF4-9891
Copyright	1996

This Certified Sanborn Map combines the following sheets.
Outlined areas indicate map sheets within the collection.

0 Feet 150 300 600

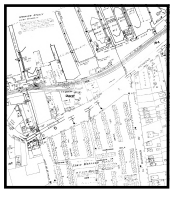

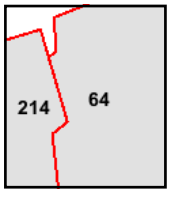

Volume 1, Sheet 64
Volume 2, Sheet 214

N



Site Name:	Staten Island North Shore BRT
Address:	Richmond Terrace and Snug Harbor Road
City, ST, ZIP:	Staten Island, NY 10310
Client:	STV Inc.
EDR Inquiry:	5814191.1
Order Date:	10/07/2019
Certification #:	D94C-4DF4-9891
Copyright	1995

This Certified Sanborn Map combines the following sheets.
Outlined areas indicate map sheets within the collection.

0 Feet 150 300 600



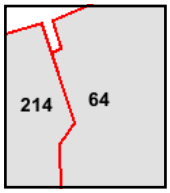

Volume 1, Sheet 64
Volume 2, Sheet 214

N

The certified Sanborn Library search results in this report can be authenticated by visiting www.edrnet.com/sanborn and entering the certification number. Only Environmental Data Resources Inc. (EDR) is authorized to grant rights for commercial reproduction of maps by The Sanborn Library LLC, the copyright holder for the collection.

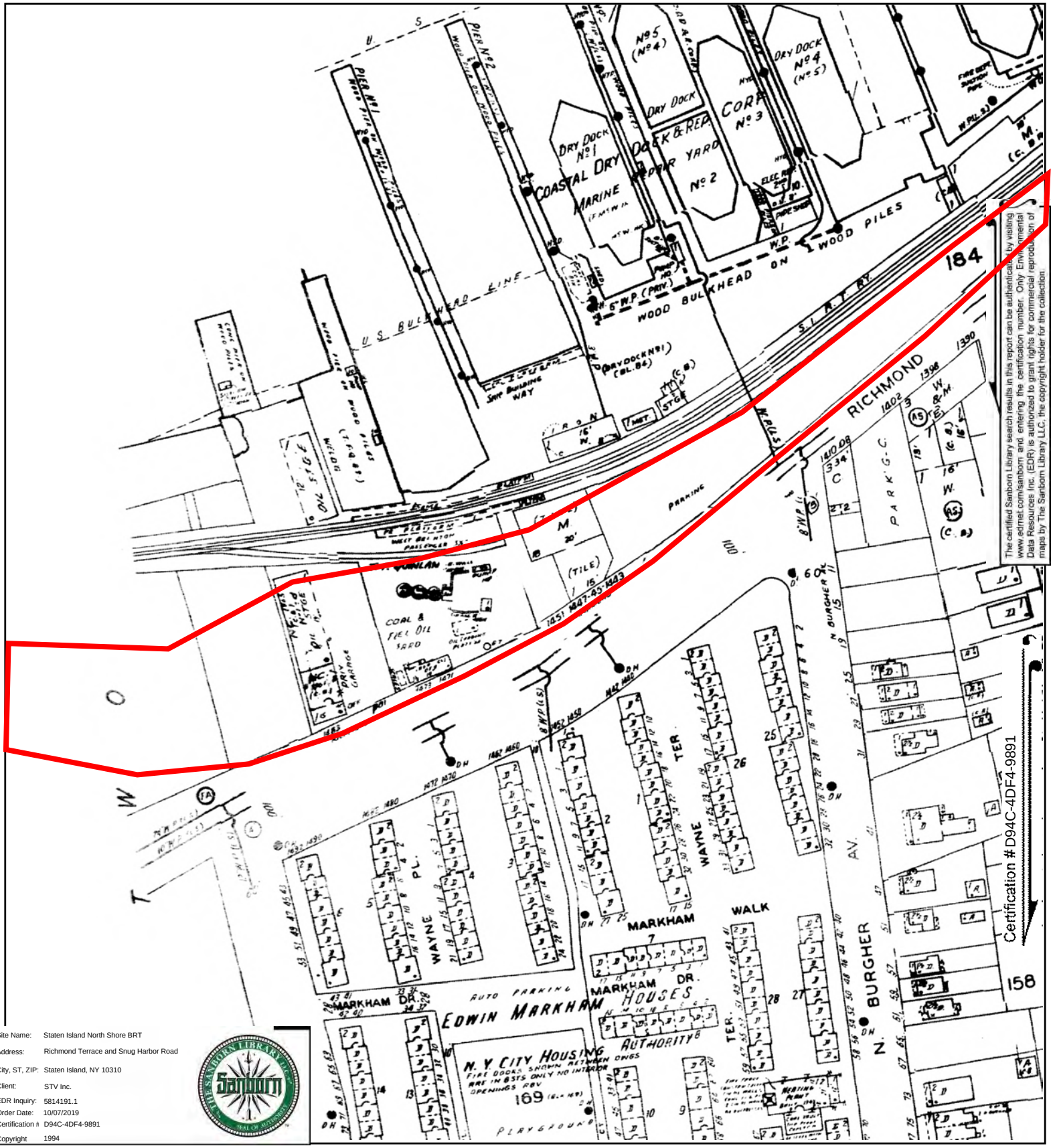

The certified Sanborn Library search results in this report can be authenticated by visiting www.edrnet.com/sanborn and entering the certification number. Only Environmental Data Resources Inc. (EDR) is authorized to grant rights for commercial reproduction of maps by The Sanborn Library LLC, the copyright holder for the collection.

Site Name:	Staten Island North Shore BRT
Address:	Richmond Terrace and Snug Harbor Road
City, ST, ZIP:	Staten Island, NY 10310
Client:	STV Inc.
EDR Inquiry:	5814191.1
Order Date:	10/07/2019
Certification #:	D94C-4DF4-9891
Copyright	1994

This Certified Sanborn Map combines the following sheets.
Outlined areas indicate map sheets within the collection.



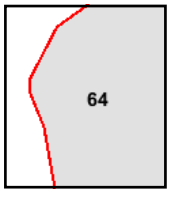

Volume 1, Sheet 64

0 Feet 150 300 600

N



Site Name:	Staten Island North Shore BRT
Address:	Richmond Terrace and Snug Harbor Road
City, ST, ZIP:	Staten Island, NY 10310
Client:	STV Inc.
EDR Inquiry:	5814191.1
Order Date:	10/07/2019
Certification #:	D94C-4DF4-9891
Copyright	1993

The certified Sanborn Library search results in this report can be authenticated by visiting www.edrnet.com/sanborn and entering the certification number. Only Environmental Data Resources Inc. (EDR) is authorized to grant rights for commercial reproduction of maps by The Sanborn Library LLC, the copyright holder for the collection.

This Certified Sanborn Map combines the following sheets.
Outlined areas indicate map sheets within the collection.

0 Feet 150 300 600



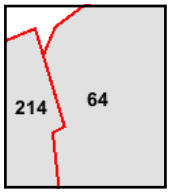

Volume 1, Sheet 64
Volume 2, Sheet 214

N

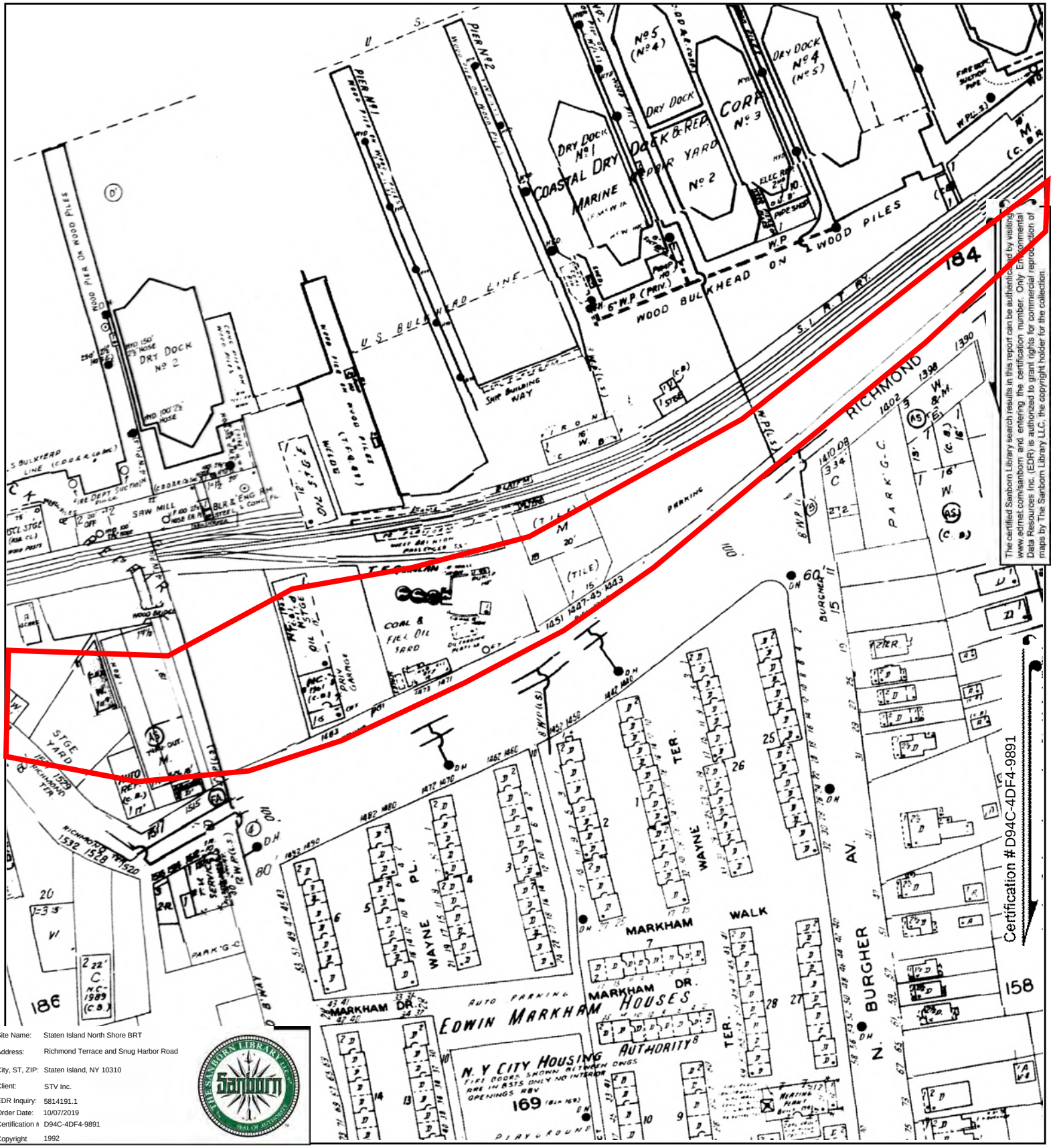

The certified Sanborn Library search results in this report can be authenticated by visiting www.edrnet.com/sanborn and entering the certification number. Only EDR Commercial Data Resources Inc. (EDR) is authorized to grant rights for commercial reproduction of maps by The Sanborn Library LLC, the copyright holder for the collection.

Site Name:	Staten Island North Shore BRT
Address:	Richmond Terrace and Snug Harbor Road
City, ST, ZIP:	Staten Island, NY 10310
Client:	STV Inc.
EDR Inquiry:	5814191.1
Order Date:	10/07/2019
Certification #:	D94C-4DF4-9891
Copyright	1992

This Certified Sanborn Map combines the following sheets.
Outlined areas indicate map sheets within the collection.

0 Feet 150 300 600



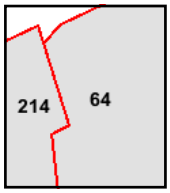

Volume 2, Sheet 214
Volume 1, Sheet 64

N

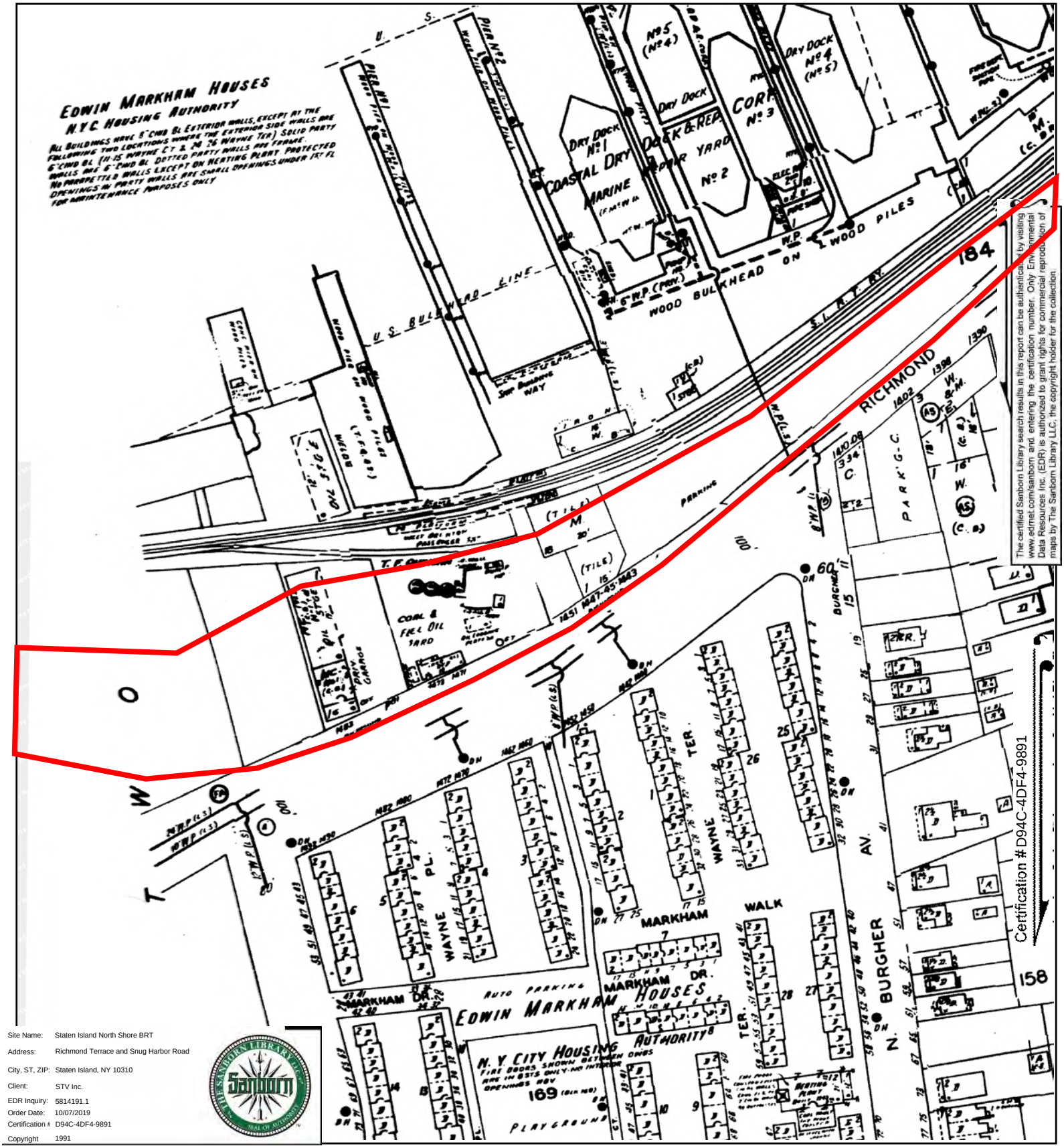

The certified Sanborn Library search results in this report can be authenticated by visiting www.edrnet.com/sanborn and entering the certification number. Only Environmental Data Resources Inc. (EDR) is authorized to grant rights for commercial reproduction of maps by The Sanborn Library LLC, the copyright holder for the collection.

Site Name:	Staten Island North Shore BRT
Address:	Richmond Terrace and Snug Harbor Road
City, ST, ZIP:	Staten Island, NY 10310
Client:	STV Inc.
EDR Inquiry:	5814191.1
Order Date:	10/07/2019
Certification #:	D94C-4DF4-9891
Copyright	1991

This Certified Sanborn Map combines the following sheets.
Outlined areas indicate map sheets within the collection.

0 Feet 150 300 600

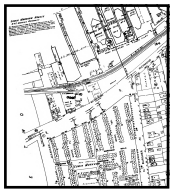

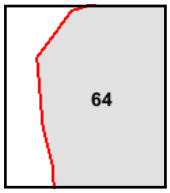

Volume 1, Sheet 64

N

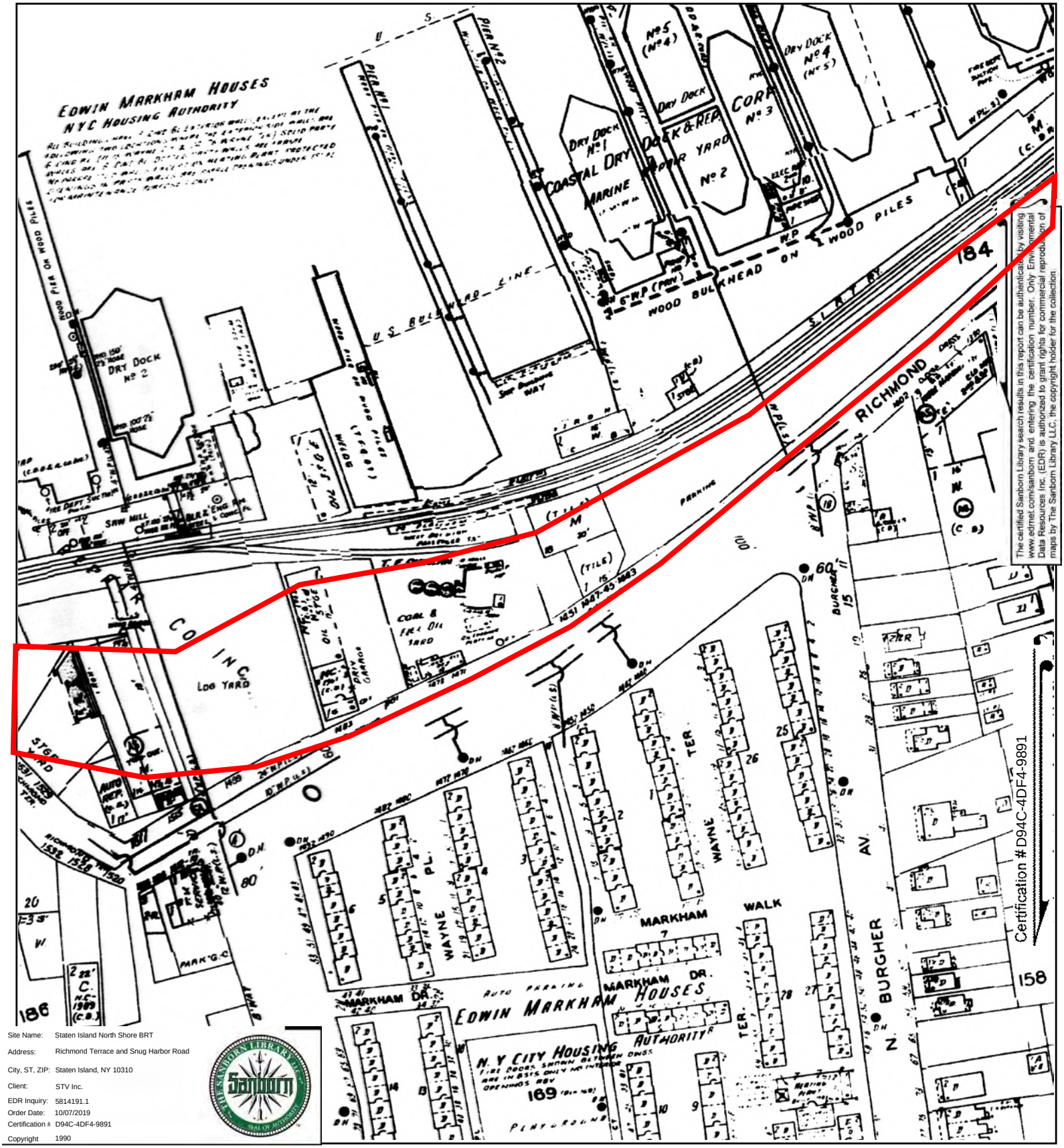

The certified Sanborn Library search results in this report can be authenticated by visiting www.edrnet.com/sanborn and entering the certification number. Only Environmental Data Resources Inc. (EDR) is authorized to grant rights for commercial reproduction of maps by The Sanborn Library LLC, the copyright holder for the collection.

Site Name:	Staten Island North Shore BRT
Address:	Richmond Terrace and Snug Harbor Road
City, ST, ZIP:	Staten Island, NY 10310
Client:	STV Inc.
EDR Inquiry:	5814191.1
Order Date:	10/07/2019
Certification #:	D94C-4DF4-9891
Copyright	1990

This Certified Sanborn Map combines the following sheets.
Outlined areas indicate map sheets within the collection.

0 Feet 150 300 600

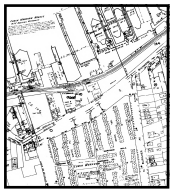

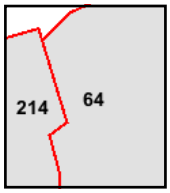

Volume 1, Sheet 64
Volume 2, Sheet 214

N

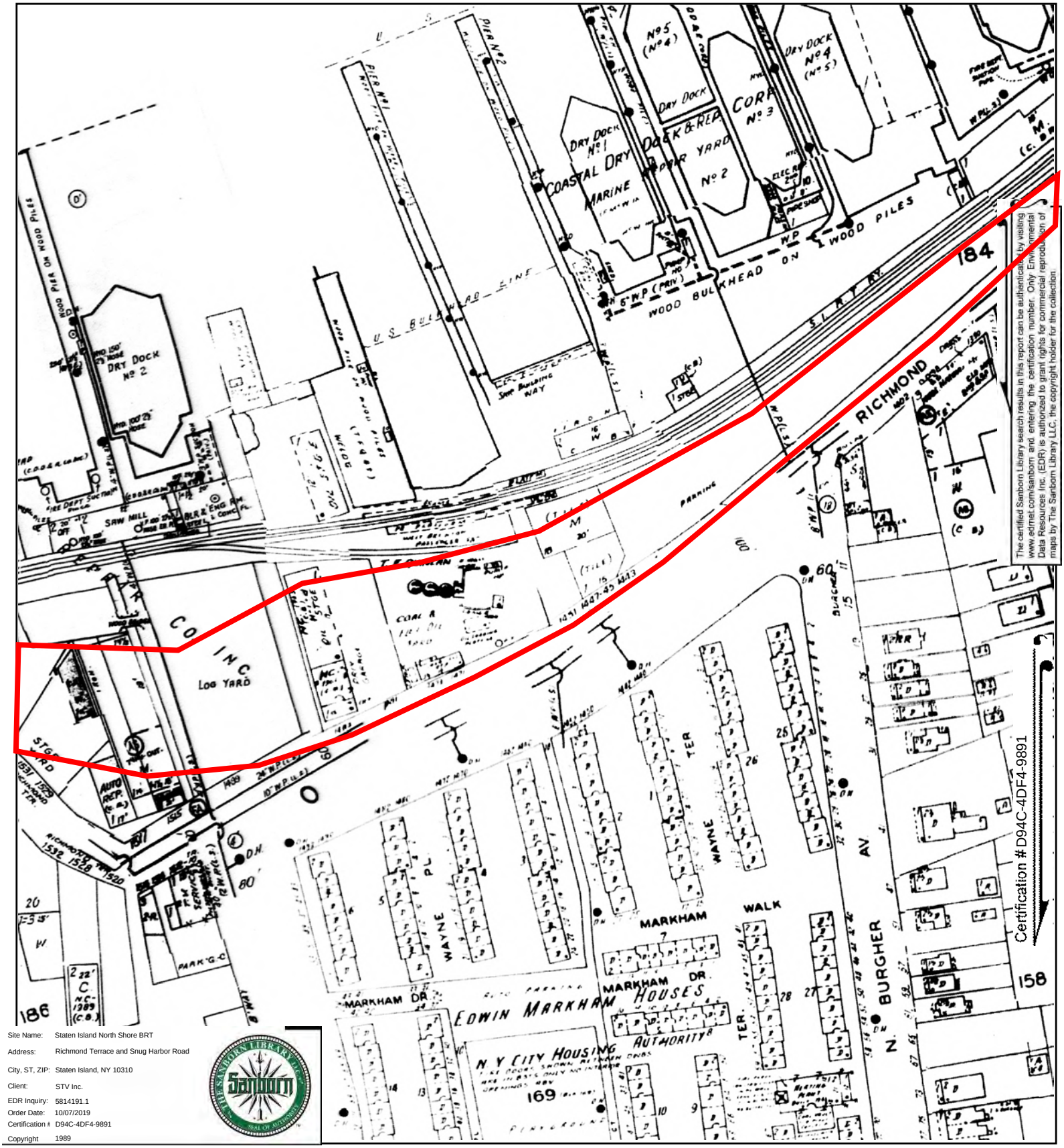

The certified Sanborn Library search results in this report can be authenticated by visiting www.edrnet.com/sanborn and entering the certification number. Only Environmental Data Resources Inc. (EDR) is authorized to grant rights for commercial reproduction of maps by The Sanborn Library LLC, the copyright holder for the collection.

Site Name:	Staten Island North Shore BRT
Address:	Richmond Terrace and Snug Harbor Road
City, ST, ZIP:	Staten Island, NY 10310
Client:	STV Inc.
EDR Inquiry:	5814191.1
Order Date:	10/07/2019
Certification #	D94C-4DF4-9891
Copyright	1989

This Certified Sanborn Map combines the following sheets.
Outlined areas indicate map sheets within the collection.

0 Feet 150 300 600

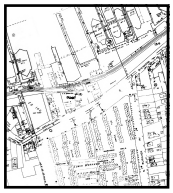

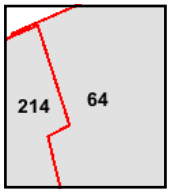

Volume 1, Sheet 64
Volume 2, Sheet 214

N



The certified Sanborn Library search results in this report can be authenticated by visiting www.edrnet.com/sanborn and entering the certification number. Only Environmental Data Resources Inc. (EDR) is authorized to grant rights for commercial reproduction of maps by The Sanborn Library LLC, the copyright holder for the collection.

Certification #D94C-4DF4-9891

Site Name:	Staten Island North Shore BRT
Address:	Richmond Terrace and Snug Harbor Road
City, ST, ZIP:	Staten Island, NY 10310
Client:	STV Inc.
EDR Inquiry:	5814191.1
Order Date:	10/07/2019
Certification #:	D94C-4DF4-9891
Copyright	1988

This Certified Sanborn Map combines the following sheets.
Outlined areas indicate map sheets within the collection.

0 Feet 150 300 600



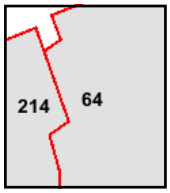

Volume 1, Sheet 64
Volume 2, Sheet 214

N

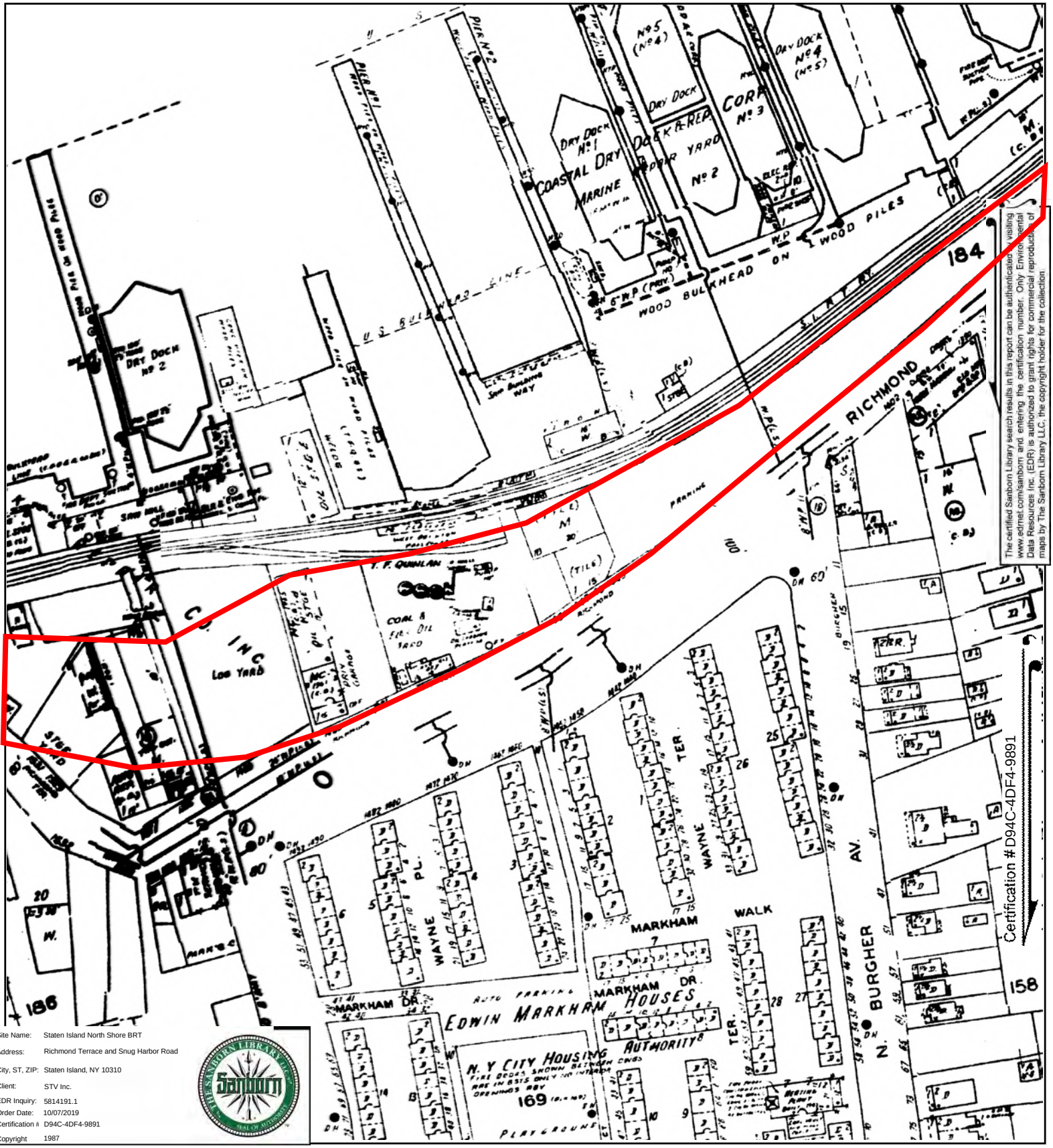

The certified Sanborn Library search results in this report can be authenticated by visiting www.edrnet.com/sanborn and entering the certification number. Only Environmental Data Resources Inc. (EDR) is authorized to grant rights for commercial reproduction of maps by The Sanborn Library LLC, the copyright holder for the collection.

Site Name:	Staten Island North Shore BRT
Address:	Richmond Terrace and Snug Harbor Road
City, ST, ZIP:	Staten Island, NY 10310
Client:	STV Inc.
EDR Inquiry:	5814191.1
Order Date:	10/07/2019
Certification #:	D94C-4DF4-9891
Copyright	1987

This Certified Sanborn Map combines the following sheets.
Outlined areas indicate map sheets within the collection.

0 Feet 150 300 600



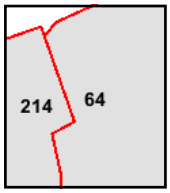

Volume 2, Sheet 214
Volume 1, Sheet 64

N



The certified Sanborn Library search results in this report can be authenticated by visiting www.edrnet.com/sanborn and entering the certification number. Only Environmental Data Resources Inc. (EDR) is authorized to grant rights for commercial reproduction of maps by The Sanborn Library LLC, the copyright holder for the collection.

Site Name: Staten Island North Shore BRT
Address: Richmond Terrace and Snug Harbor Road
City, ST, ZIP: Staten Island, NY 10310
Client: STV Inc.
EDR Inquiry: 5814191.1
Order Date: 10/07/2019
Certification #: D94C-4DF4-9891
Copyright: 1986

This Certified Sanborn Map combines the following sheets.
Outlined areas indicate map sheets within the collection.

0 Feet 150 300 600

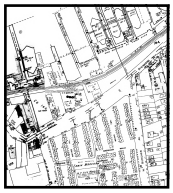

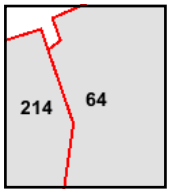

Volume 1, Sheet 64
Volume 2, Sheet 214

N

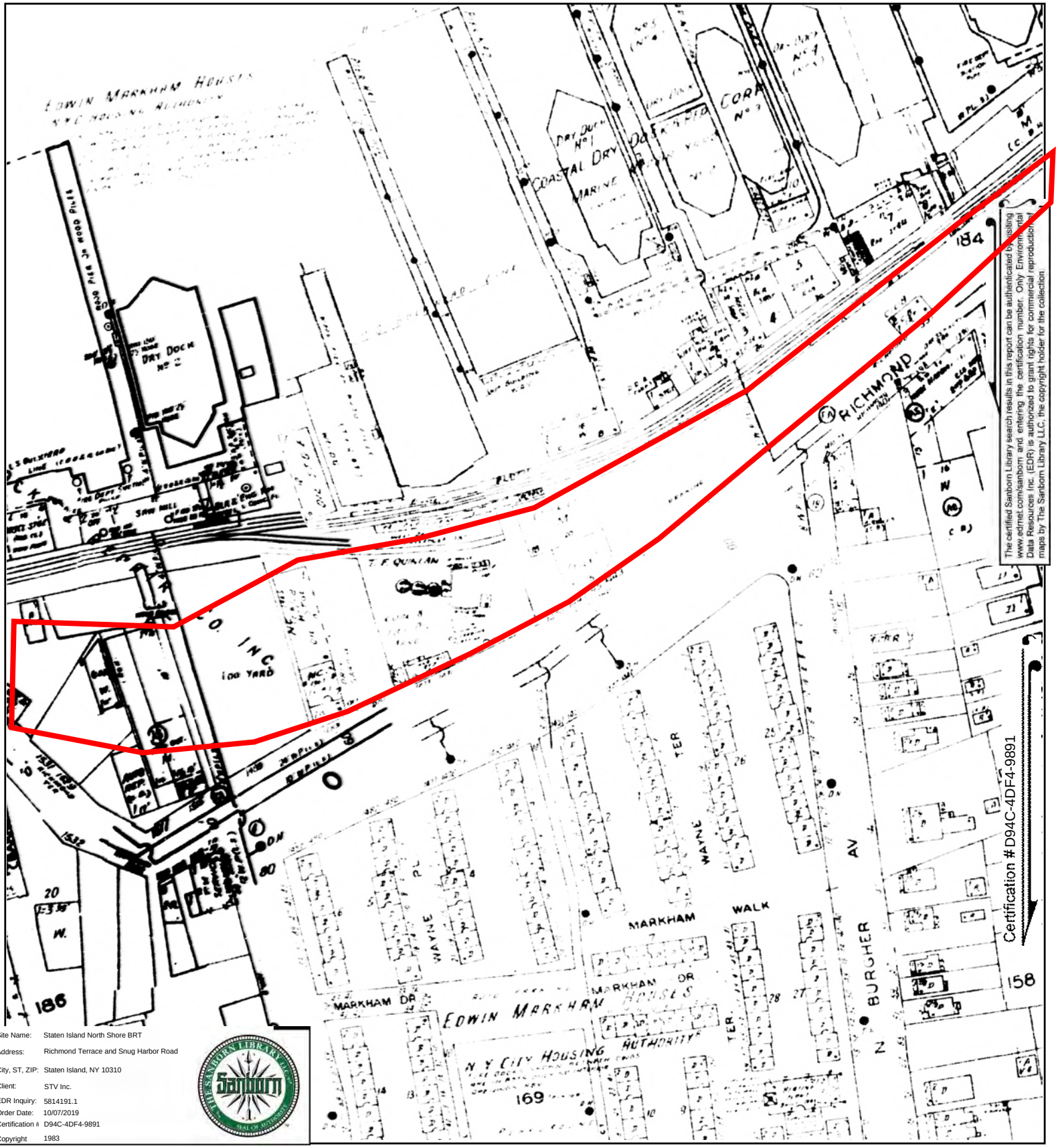

The certified Sanborn Library search results in this report can be authenticated by visiting www.edrnet.com/sanborn and entering the certification number. Only Environmental Data Resources Inc. (EDR) is authorized to grant rights for commercial reproduction of maps by The Sanborn Library LLC, the copyright holder for the collection.

Site Name:	Staten Island North Shore BRT
Address:	Richmond Terrace and Snug Harbor Road
City, ST, ZIP:	Staten Island, NY 10310
Client:	STV Inc.
EDR Inquiry:	5814191.1
Order Date:	10/07/2019
Certification #	D94C-4DF4-9891
Copyright	1983

This Certified Sanborn Map combines the following sheets.
Outlined areas indicate map sheets within the collection.

0 Feet 150 300 600

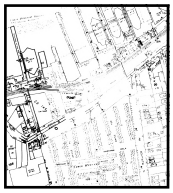

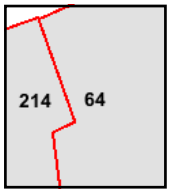

Volume 2, Sheet 214
Volume 1, Sheet 64

N

Certified Sanborn® Map

1981

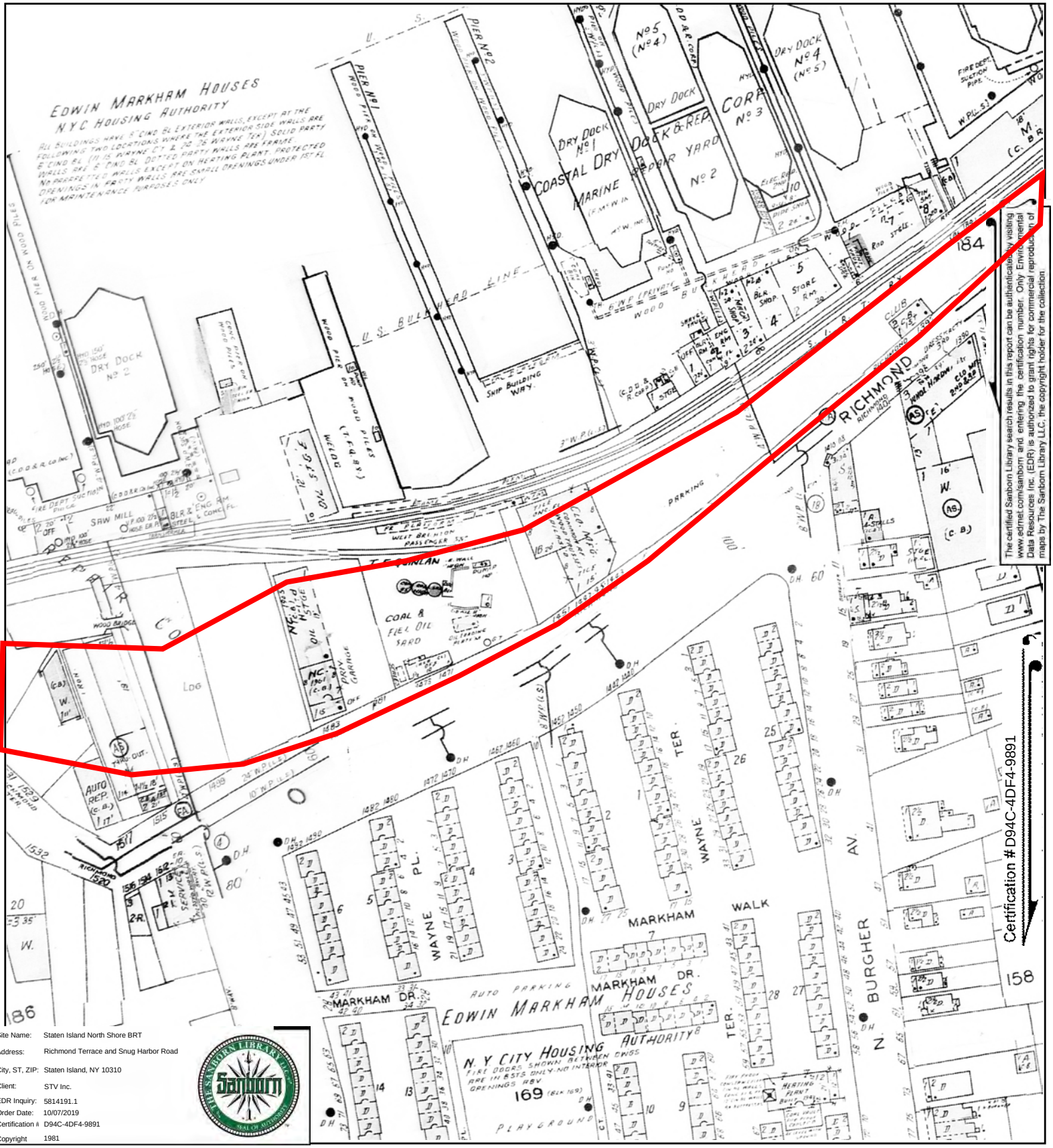

The certified Sanborn Library search results in this report can be authenticated by visiting www.edrnet.com/sanborn and entering the certification number. Only Environmental Data Resources Inc. (EDR) is authorized to grant rights for commercial reproduction of maps by The Sanborn Library LLC, the copyright holder for the collection.

Site Name:	Staten Island North Shore BRT
Address:	Richmond Terrace and Snug Harbor Road
City, ST, ZIP:	Staten Island, NY 10310
Client:	STV Inc.
EDR Inquiry:	5814191.1
Order Date:	10/07/2019
Certification #:	D94C-4DF4-9891
Copyright	1981

This Certified Sanborn Map combines the following sheets.
Outlined areas indicate map sheets within the collection.

0 Feet 150 300 600



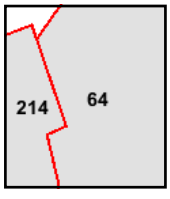

Volume 1, Sheet 64
Volume 2, Sheet 214

N

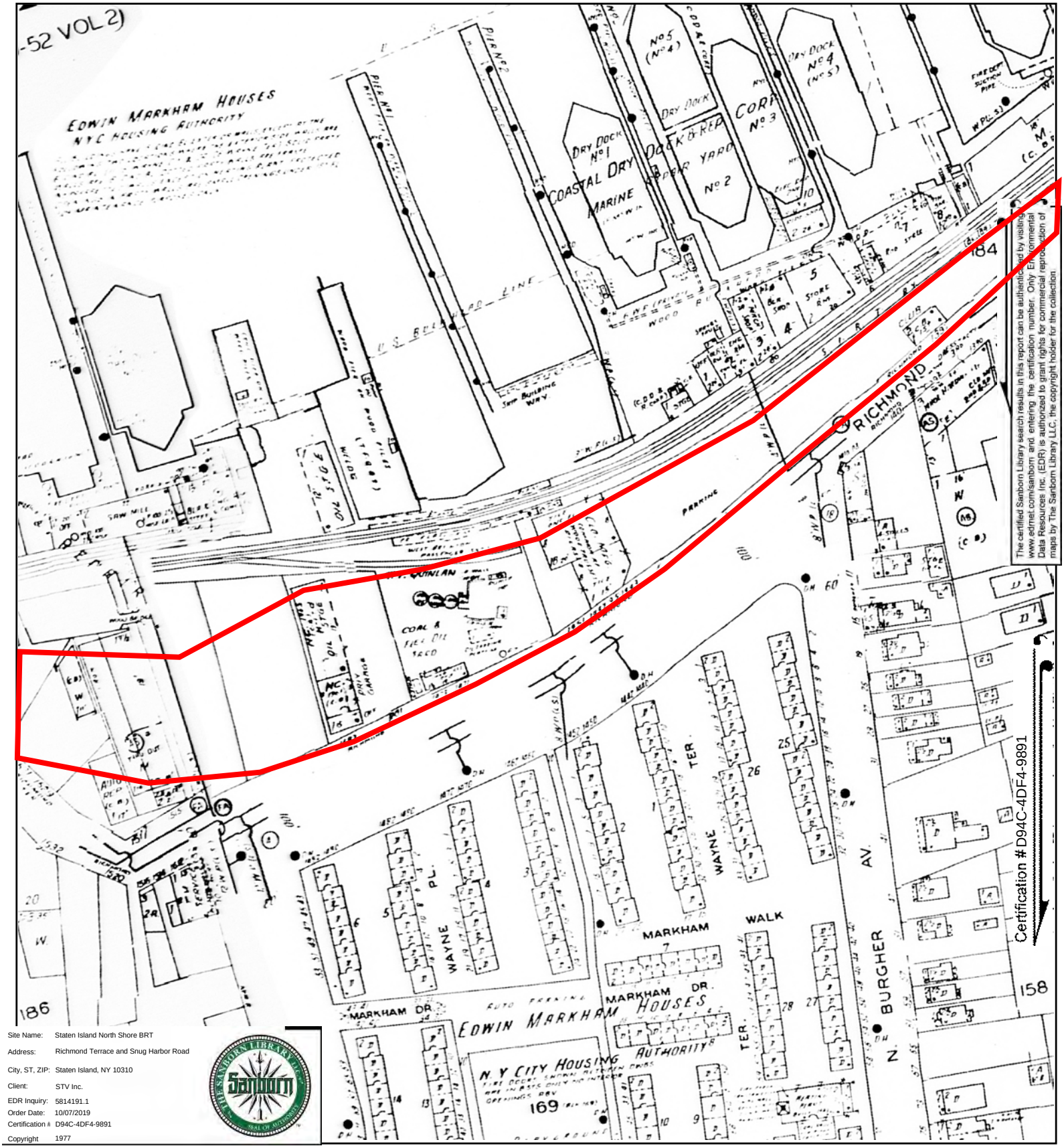

The certified Sanborn Library search results in this report can be authenticated by visiting www.edrnet.com/sanborn and entering the certification number. Only Environmental Data Resources Inc. (EDR) is authorized to grant rights for commercial reproduction of maps by The Sanborn Library LLC, the copyright holder for the collection.

Site Name: Staten Island North Shore BRT
Address: Richmond Terrace and Snug Harbor Road
City, ST, ZIP: Staten Island, NY 10310
Client: STV Inc.
EDR Inquiry: 5814191.1
Order Date: 10/07/2019
Certification #: D94C-4DF4-9891
Copyright: 1977

This Certified Sanborn Map combines the following sheets.
Outlined areas indicate map sheets within the collection.



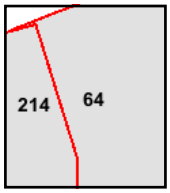

Volume 1, Sheet 64
Volume 2, Sheet 214

0 Feet 150 300 600

N

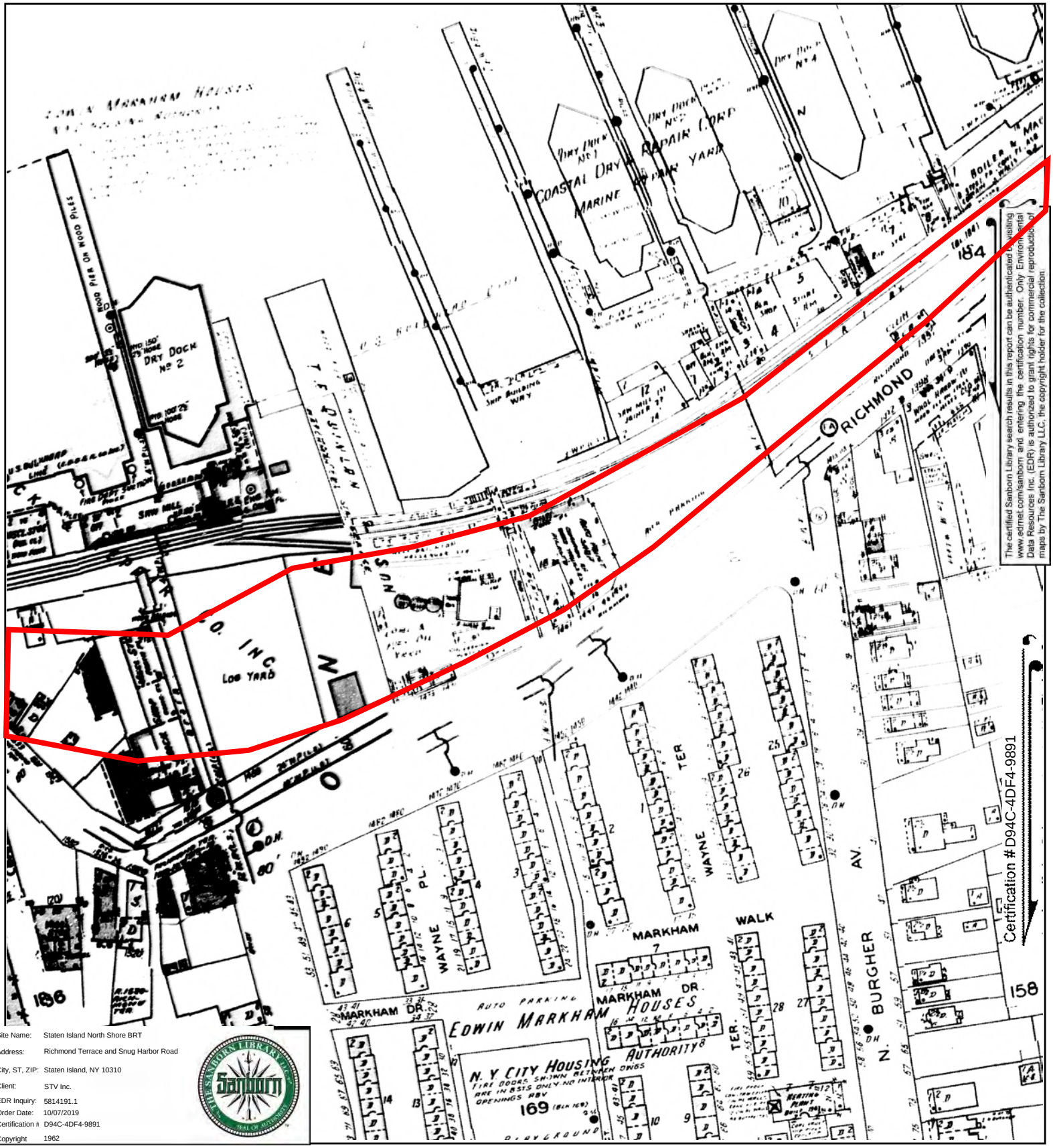

The certified Sanborn Library search results in this report can be authenticated by visiting www.edrnet.com/sanborn and entering the certification number. Only Environmental Data Resources Inc. (EDR) is authorized to grant rights for commercial reproduction of maps by The Sanborn Library LLC, the copyright holder for the collection.

Site Name:	Staten Island North Shore BRT
Address:	Richmond Terrace and Snug Harbor Road
City, ST, ZIP:	Staten Island, NY 10310
Client:	STV Inc.
EDR Inquiry:	5814191.1
Order Date:	10/07/2019
Certification #	D94C-4DF4-9891
Copyright	1962

This Certified Sanborn Map combines the following sheets.
Outlined areas indicate map sheets within the collection.

0 Feet 150 300 600



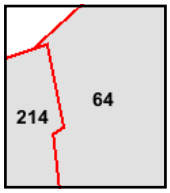

Volume 1, Sheet 64
Volume 2, Sheet 214

N



The certified Sanborn Library search results in this report can be authenticated by visiting www.edrnet.com/sanborn and entering the certification number. Only Environmental Data Resources Inc. (EDR) is authorized to grant rights for commercial reproduction of maps by The Sanborn Library LLC, the copyright holder for the collection.

Site Name:	Staten Island North Shore BRT
Address:	Richmond Terrace and Snug Harbor Road
City, ST, ZIP:	Staten Island, NY 10310
Client:	STV Inc.
EDR Inquiry:	5814191.1
Order Date:	10/07/2019
Certification #:	D94C-4DF4-9891
Copyright	1950

This Certified Sanborn Map combines the following sheets.
Outlined areas indicate map sheets within the collection.

0 Feet 150 300 600

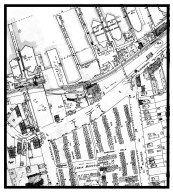

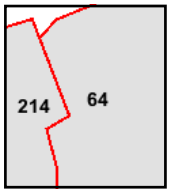

Volume 1, Sheet 64
Volume 2, Sheet 214

N

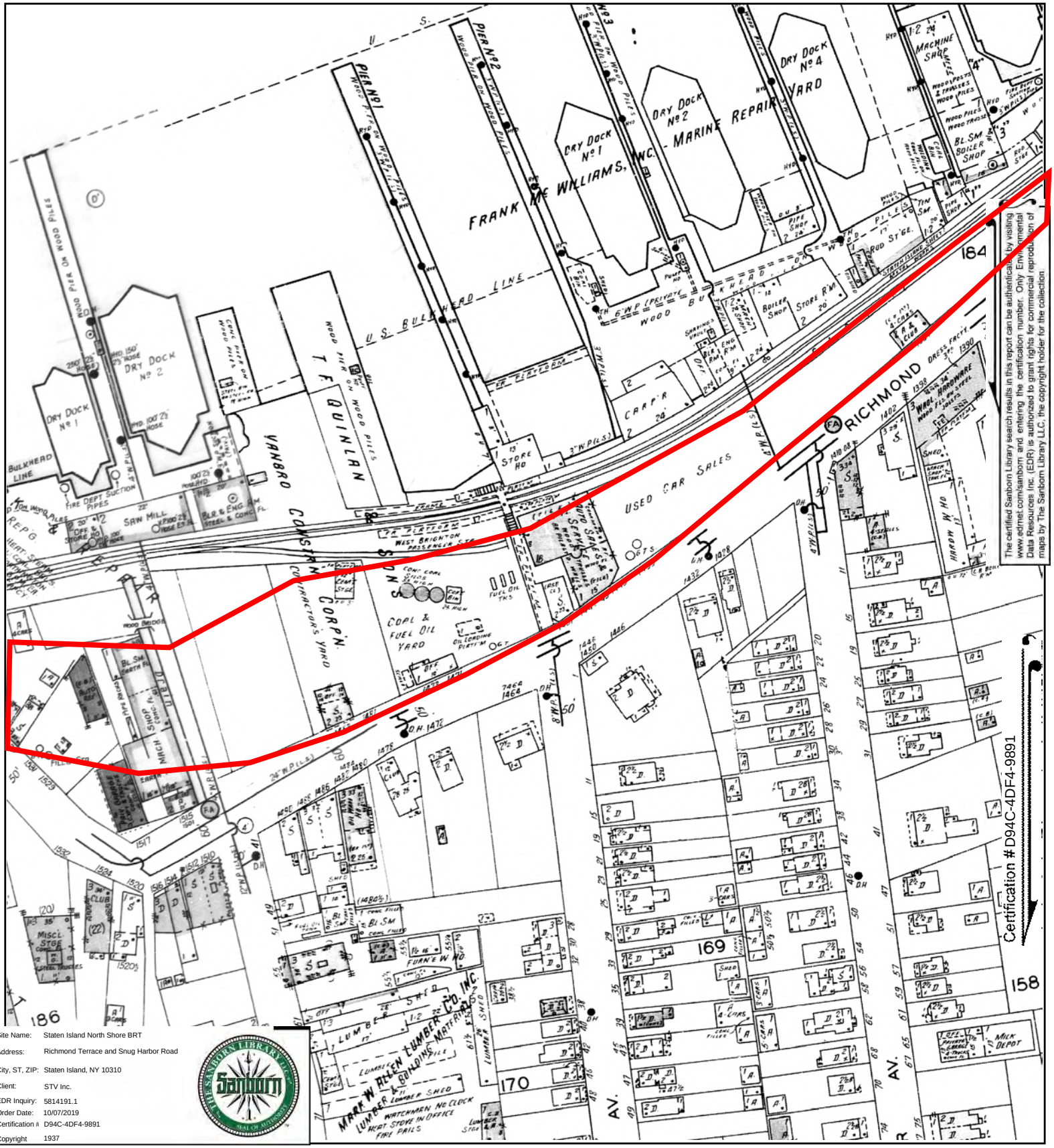

The certified Sanborn Library search results in this report can be authenticated by visiting www.edrnet.com/sanborn and entering the certification number. Only Environmental Data Resources Inc. (EDR) is authorized to grant rights for commercial reproduction of maps by The Sanborn Library LLC, the copyright holder for the collection.

Site Name:	Staten Island North Shore BRT
Address:	Richmond Terrace and Snug Harbor Road
City, ST, ZIP:	Staten Island, NY 10310
Client:	STV Inc.
EDR Inquiry:	5814191.1
Order Date:	10/07/2019
Certification #:	D94C-4DF4-9891
Copyright	1937

This Certified Sanborn Map combines the following sheets.
Outlined areas indicate map sheets within the collection.

0 Feet 150 300 600



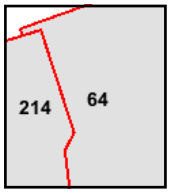

Volume 2, Sheet 214
Volume 1, Sheet 64

N

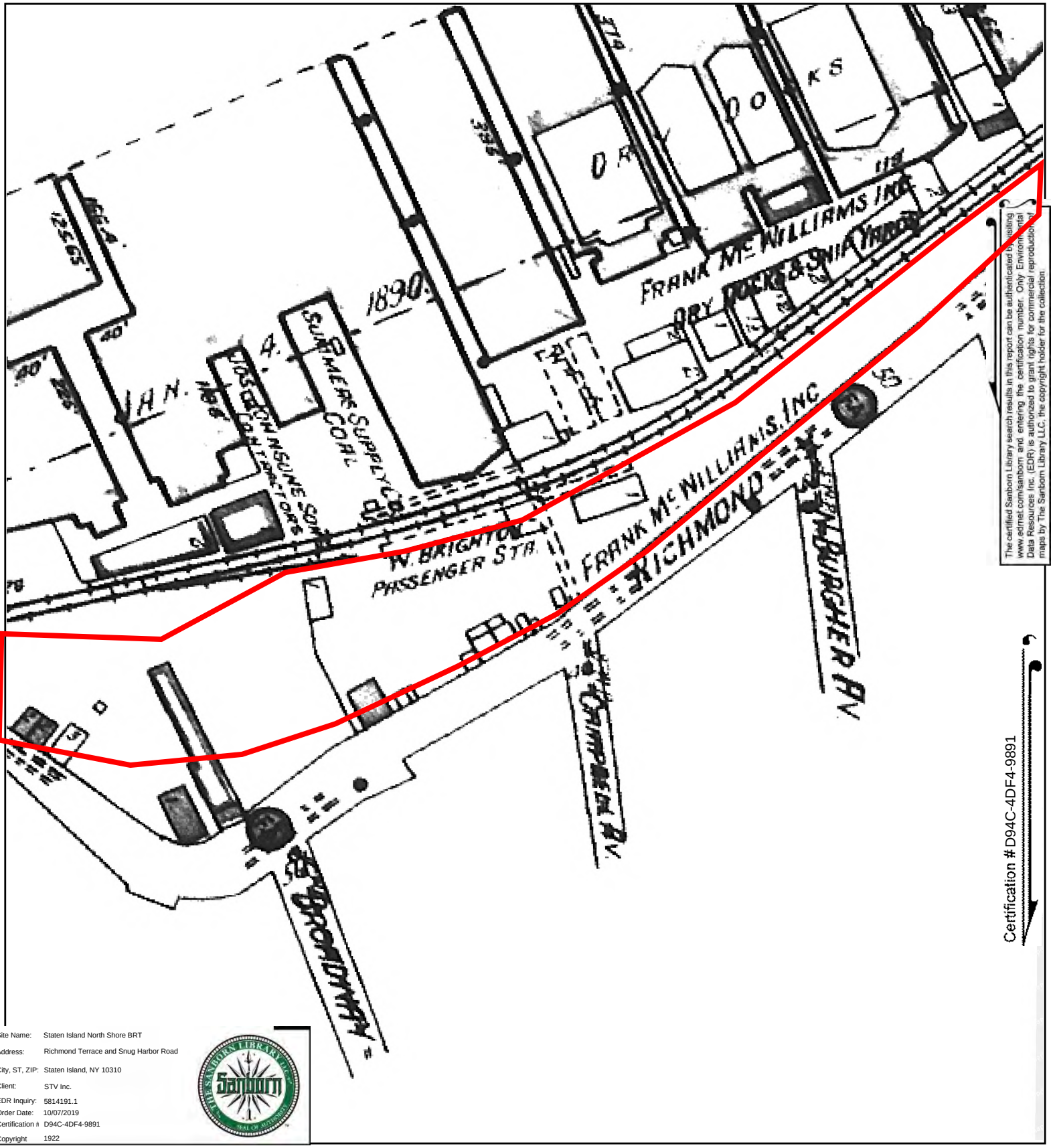

The certified Sanborn Library search results in this report can be authenticated by visiting www.edrnet.com/sanborn and entering the certification number. Only Environmental Data Resources Inc. (EDR) is authorized to grant rights for commercial reproduction of maps by The Sanborn Library LLC, the copyright holder for the collection.

Certification #D94C-4DF4-9891

Site Name:	Staten Island North Shore BRT
Address:	Richmond Terrace and Snug Harbor Road
City, ST, ZIP:	Staten Island, NY 10310
Client:	STV Inc.
EDR Inquiry:	5814191.1
Order Date:	10/07/2019
Certification #	D94C-4DF4-9891
Copyright	1922

This Certified Sanborn Map combines the following sheets. Outlined areas indicate map sheets within the collection.

0 Feet 150 300 600

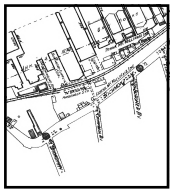

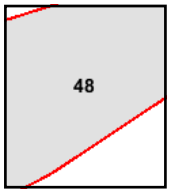

Volume Pier Maps, Sheet 48

N

Certified Sanborn® Map

1917

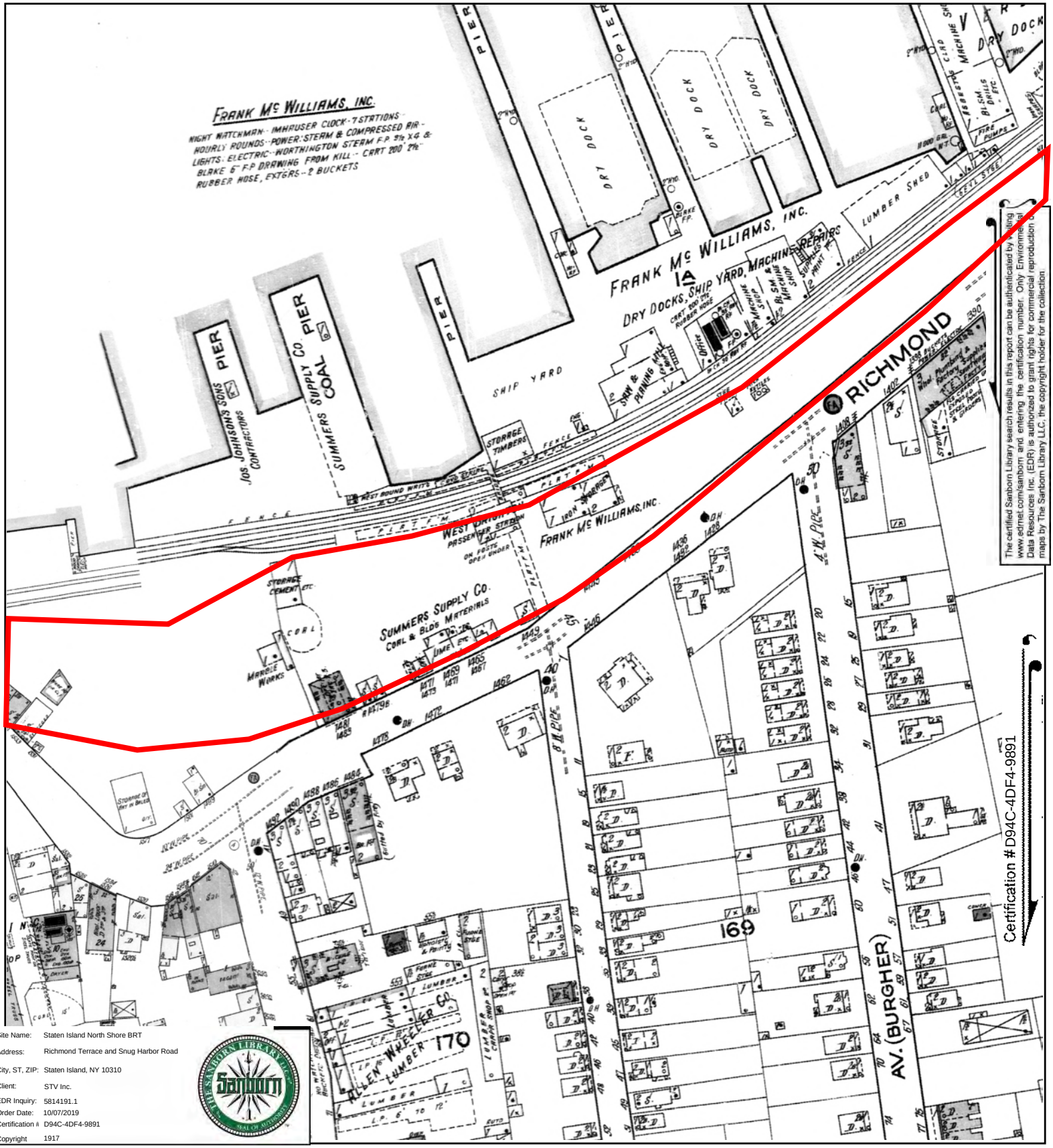

The certified Sanborn Library search results in this report can be authenticated by visiting www.edrnet.com/sanborn and entering the certification number. Only Environmental Data Resources Inc. (EDR) is authorized to grant rights for commercial reproduction of maps by The Sanborn Library LLC, the copyright holder for the collection.

Site Name:	Staten Island North Shore BRT
Address:	Richmond Terrace and Snug Harbor Road
City, ST, ZIP:	Staten Island, NY 10310
Client:	STV Inc.
EDR Inquiry:	5814191.1
Order Date:	10/07/2019
Certification #:	D94C-4DF4-9891
Copyright	1917

This Certified Sanborn Map combines the following sheets.
Outlined areas indicate map sheets within the collection.

0 Feet 150 300 600



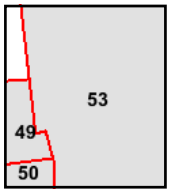

Volume 1, Sheet 53
Volume 1, Sheet 50
Volume 1, Sheet 49

N

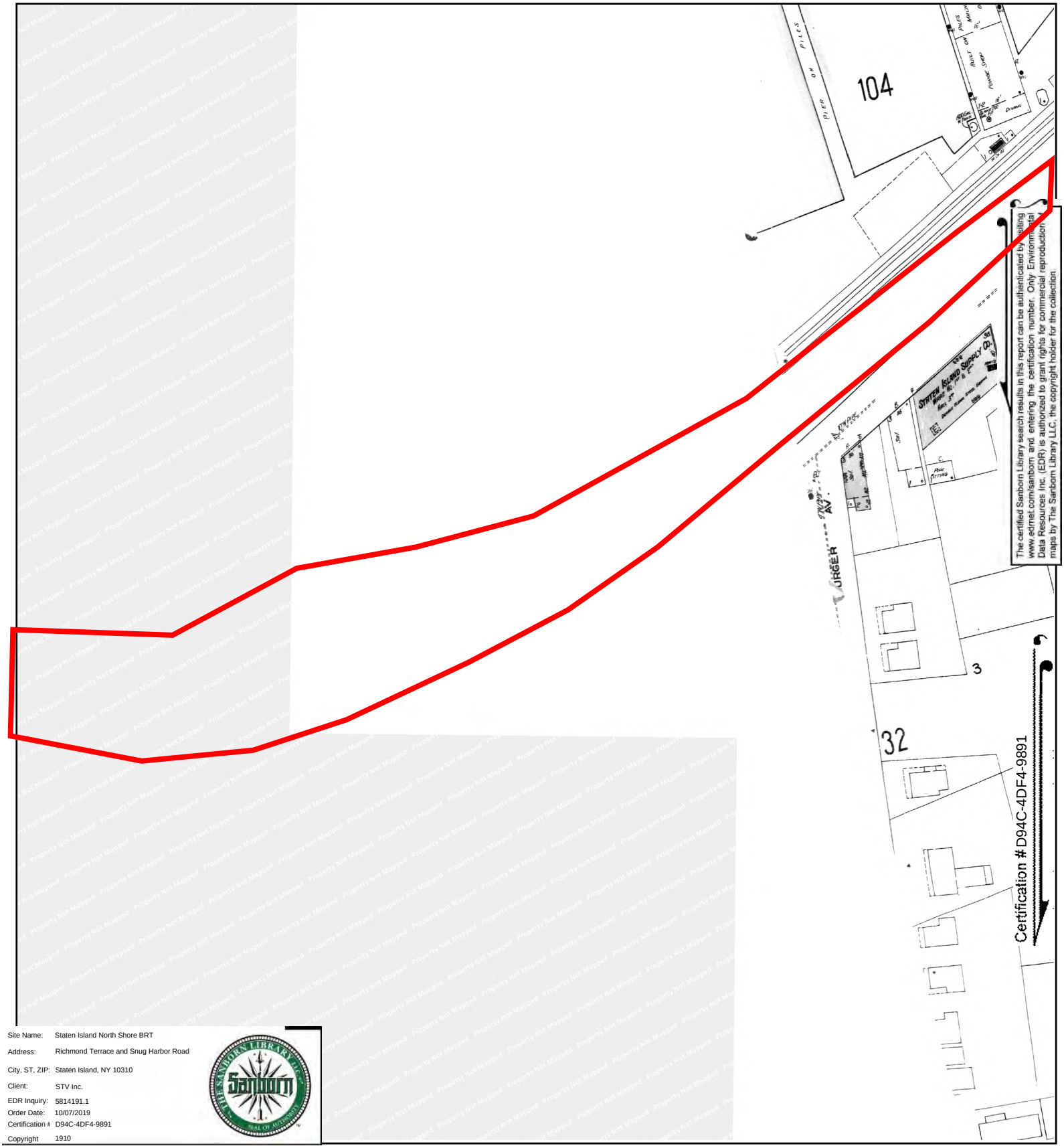

Site Name: Staten Island North Shore BRT
Address: Richmond Terrace and Snug Harbor Road
City, ST, ZIP: Staten Island, NY 10310
Client: STV Inc.
EDR Inquiry: 5814191.1
Order Date: 10/07/2019
Certification #: D94C-4DF4-9891
Copyright: 1910

This Certified Sanborn Map combines the following sheets.
Outlined areas indicate map sheets within the collection.

0 Feet 150 300 600

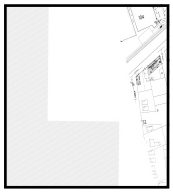

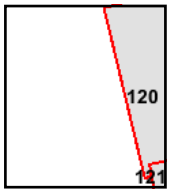

Volume 1, Sheet 120

N

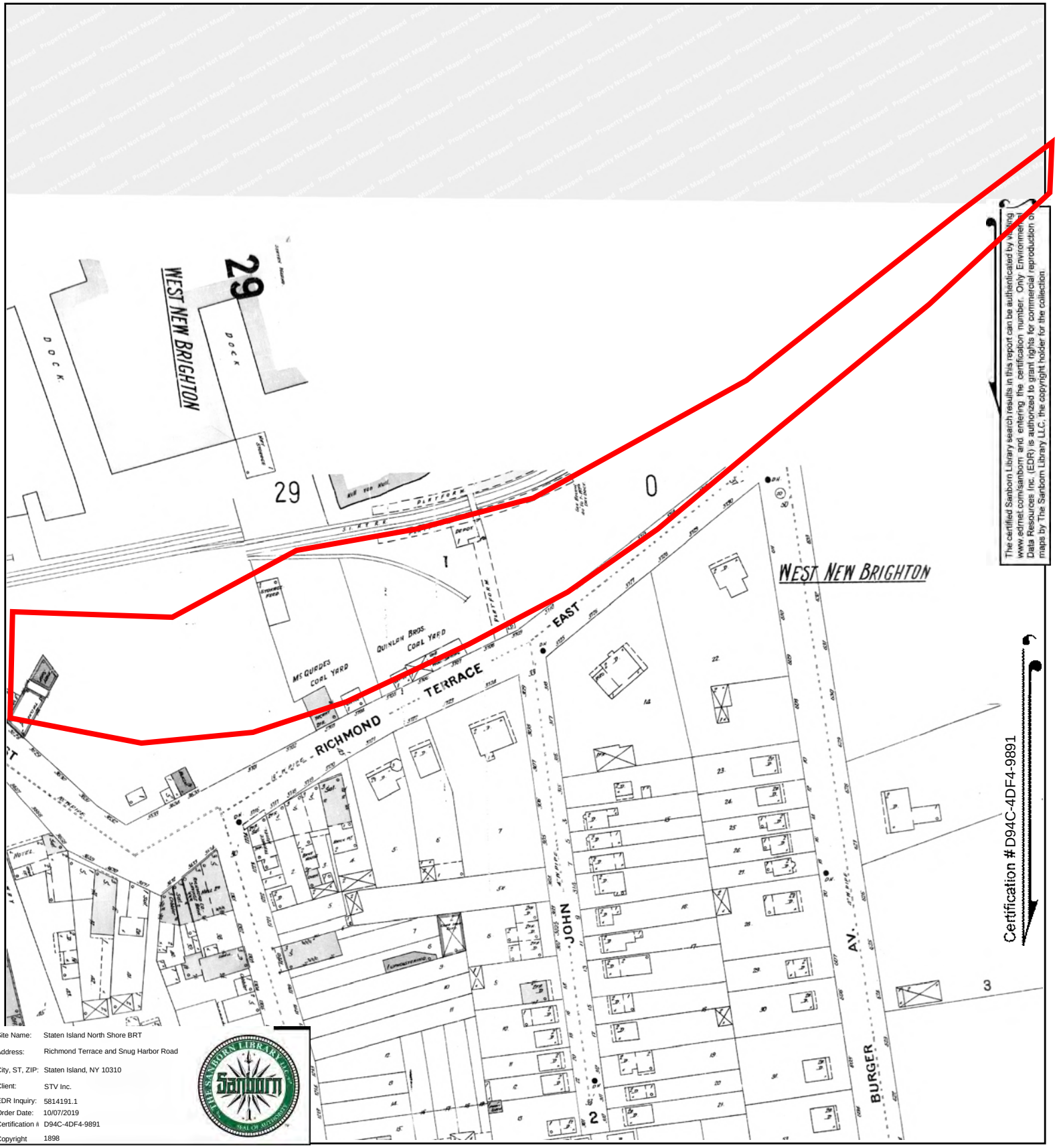

The certified Sanborn Library search results in this report can be authenticated by visiting www.edrnet.com/sanborn and entering the certification number. Only Environmental Data Resources Inc. (EDR) is authorized to grant rights for commercial reproduction of maps by The Sanborn Library LLC, the copyright holder for the collection.

Certification #D94C-4DF4-9891

Site Name:	Staten Island North Shore BRT
Address:	Richmond Terrace and Snug Harbor Road
City, ST, ZIP:	Staten Island, NY 10310
Client:	STV Inc.
EDR Inquiry:	5814191.1
Order Date:	10/07/2019
Certification #:	D94C-4DF4-9891
Copyright	1898

This Certified Sanborn Map combines the following sheets.
Outlined areas indicate map sheets within the collection.

0 Feet 150 300 600



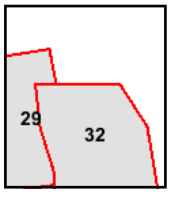

Volume 1, Sheet 32
Volume 1, Sheet 29

N

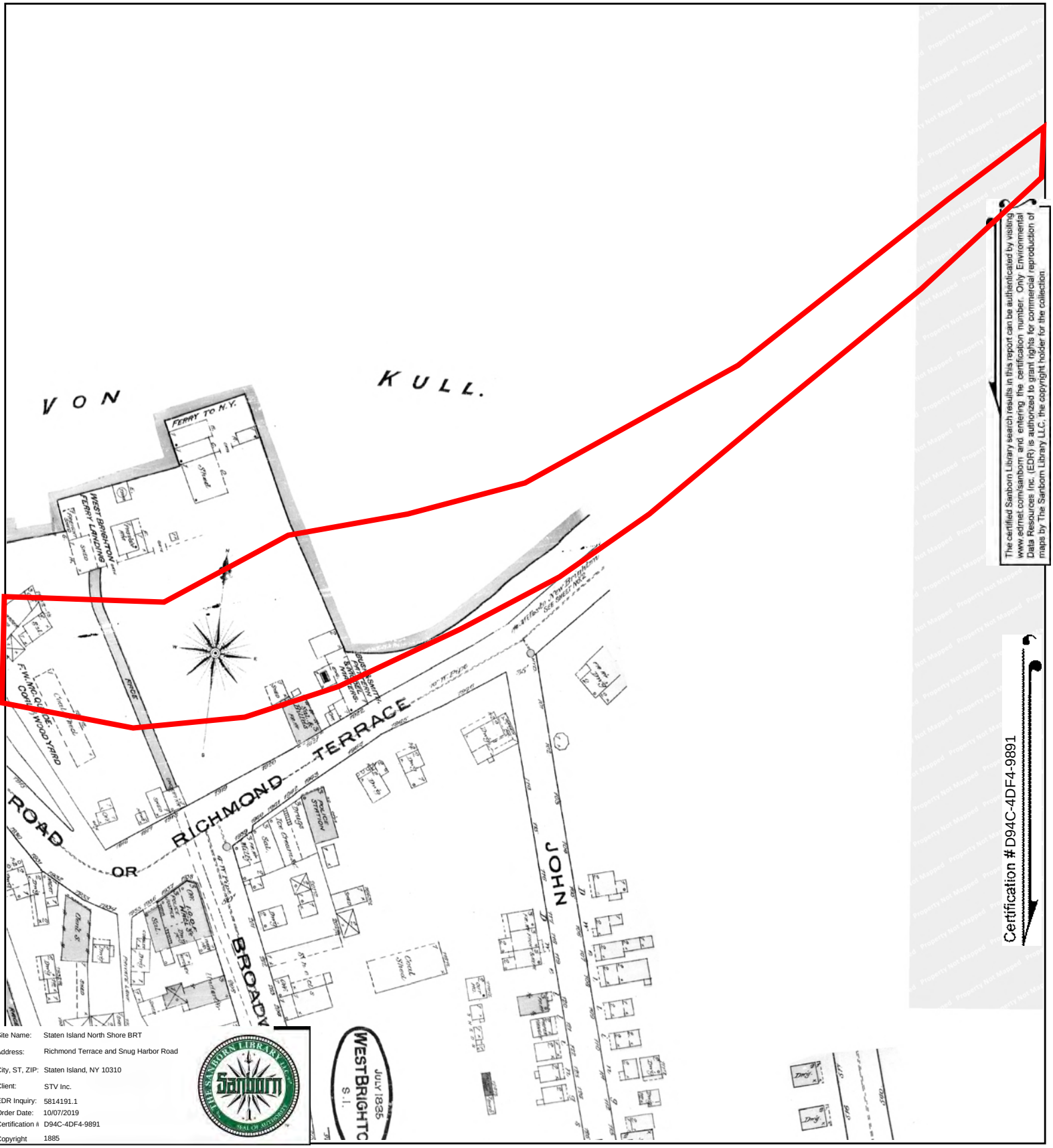

The certified Sanborn Library search results in this report can be authenticated by visiting www.edrnet.com/sanborn and entering the certification number. Only Environmental Data Resources Inc. (EDR) is authorized to grant rights for commercial reproduction of maps by The Sanborn Library LLC, the copyright holder for the collection.

Certification #D94C-4DF4-9891

Site Name:	Staten Island North Shore BRT
Address:	Richmond Terrace and Snug Harbor Road
City, ST, ZIP:	Staten Island, NY 10310
Client:	STV Inc.
EDR Inquiry:	5814191.1
Order Date:	10/07/2019
Certification #	D94C-4DF4-9891
Copyright	1885

This Certified Sanborn Map combines the following sheets.
Outlined areas indicate map sheets within the collection.

0 Feet 150 300 600

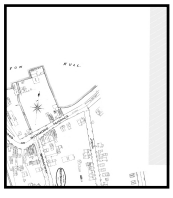

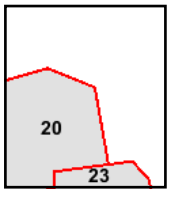

Volume 1, Sheet 23
Volume 1, Sheet 20

N

Staten Island North Shore BRT

Richmond Terrace and Snug Harbor Road

Staten Island, NY 10310

Inquiry Number: 5814191.1

October 08, 2019

Certified Sanborn® Map Report

6 Armstrong Road, 4th floor
Shelton, CT 06484
Toll Free: 800.352.0050
www.edrnet.com

Certified Sanborn® Map Report

10/08/19

Site Name:

Staten Island North Shore BRT
Richmond Terrace and Snug H
Staten Island, NY 10310
EDR Inquiry # 5814191.1

Client Name:

STV Inc.
225 Park Ave S
New York, NY 10003
Contact: Matthew Mankovich

The Sanborn Library has been searched by EDR and maps covering the target property location as provided by STV Inc. were identified for the years listed below. The Sanborn Library is the largest, most complete collection of fire insurance maps. The collection includes maps from Sanborn, Bromley, Perris & Browne, Hopkins, Barlow, and others. Only Environmental Data Resources Inc. (EDR) is authorized to grant rights for commercial reproduction of maps by the Sanborn Library LLC, the copyright holder for the collection. Results can be authenticated by visiting www.edrnet.com/sanborn.

The Sanborn Library is continually enhanced with newly identified map archives. This report accesses all maps in the collection as of the day this report was generated.

Certified Sanborn Results:

Certification # D94C-4DF4-9891

PO # NA

Project 4019716

Maps Provided:

2007	1995	1983	1898
2006	1993	1981	1885
2005	1992	1977	
2004	1990	1962	
2003	1989	1950	
2002	1988	1937	
2001	1987	1922	
1996	1986	1917	

Sanborn® Library search results

Certification #: D94C-4DF4-9891

The Sanborn Library includes more than 1.2 million fire insurance maps from Sanborn, Bromley, Perris & Browne, Hopkins, Barlow and others which track historical property usage in approximately 12,000 American cities and towns. Collections searched:

- ☑ Library of Congress
- ☑ University Publications of America
- ☑ EDR Private Collection

The Sanborn Library LLC Since 1866™

Limited Permission To Make Copies

STV Inc. (the client) is permitted to make up to FIVE photocopies of this Sanborn Map transmittal and each fire insurance map accompanying this report solely for the limited use of its customer. No one other than the client is authorized to make copies. Upon request made directly to an EDR Account Executive, the client may be permitted to make a limited number of additional photocopies. This permission is conditioned upon compliance by the client, its customer and their agents with EDR's copyright policy; a copy of which is available upon request.

Disclaimer - Copyright and Trademark Notice

This Report contains certain information obtained from a variety of public and other sources reasonably available to Environmental Data Resources, Inc. It cannot be concluded from this Report that coverage information for the target and surrounding properties does not exist from other sources. NO WARRANTY EXPRESSED OR IMPLIED, IS MADE WHATSOEVER IN CONNECTION WITH THIS REPORT. ENVIRONMENTAL DATA RESOURCES, INC. SPECIFICALLY DISCLAIMS THE MAKING OF ANY SUCH WARRANTIES, INCLUDING WITHOUT LIMITATION, MERCHANTABILITY OR FITNESS FOR A PARTICULAR USE OR PURPOSE. ALL RISK IS ASSUMED BY THE USER. IN NO EVENT SHALL ENVIRONMENTAL DATA RESOURCES, INC. BE LIABLE TO ANYONE, WHETHER ARISING OUT OF ERRORS OR OMISSIONS, NEGLIGENCE, ACCIDENT OR ANY OTHER CAUSE, FOR ANY LOSS OF DAMAGE, INCLUDING, WITHOUT LIMITATION, SPECIAL, INCIDENTAL, CONSEQUENTIAL, OR EXEMPLARY DAMAGES. ANY LIABILITY ON THE PART OF ENVIRONMENTAL DATA RESOURCES, INC. IS STRICTLY LIMITED TO A REFUND OF THE AMOUNT PAID FOR THIS REPORT. Purchaser accepts this Report "AS IS". Any analyses, estimates, ratings, environmental risk levels or risk codes provided in this Report are provided for illustrative purposes only, and are not intended to provide, nor should they be interpreted as providing any facts regarding, or prediction or forecast of, any environmental risk for any property. Only a Phase I Environmental Site Assessment performed by an environmental professional can provide information regarding the environmental risk for any property. Additionally, the information provided in this Report is not to be construed as legal advice.

Copyright 2019 by Environmental Data Resources, Inc. All rights reserved. Reproduction in any media or format, in whole or in part, of any report or map of Environmental Data Resources, Inc., or its affiliates, is prohibited without prior written permission.

EDR and its logos (including Sanborn and Sanborn Map) are trademarks of Environmental Data Resources, Inc. or its affiliates. All other trademarks used herein are the property of their respective owners.

Sanborn Sheet Key

This Certified Sanborn Map Report is based upon the following Sanborn Fire Insurance map sheets.

2007 Source Sheets

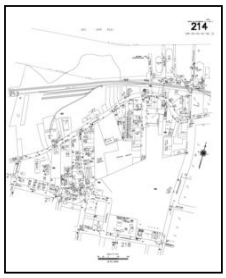

Volume 2, Sheet 214
2007

2006 Source Sheets



Volume 2, Sheet 214
2006

2005 Source Sheets



Volume 2, Sheet 214
2005

2004 Source Sheets



Volume 2, Sheet 214
2004

Sanborn Sheet Key

This Certified Sanborn Map Report is based upon the following Sanborn Fire Insurance map sheets.

2003 Source Sheets



Volume 2, Sheet 214
2003

2002 Source Sheets



Volume 2, Sheet 214
2002

2001 Source Sheets



Volume 2, Sheet 214
2001

1996 Source Sheets



Volume 2, Sheet 214
1996

Sanborn Sheet Key

This Certified Sanborn Map Report is based upon the following Sanborn Fire Insurance map sheets.

1995 Source Sheets



Volume 2, Sheet 214
1995

1993 Source Sheets



Volume 2, Sheet 214
1993

1992 Source Sheets



Volume 2, Sheet 214
1992

1990 Source Sheets

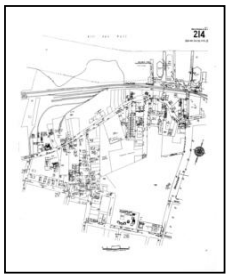

Volume 2, Sheet 214
1990

Sanborn Sheet Key

This Certified Sanborn Map Report is based upon the following Sanborn Fire Insurance map sheets.

1989 Source Sheets



Volume 2, Sheet 214
1989

1988 Source Sheets

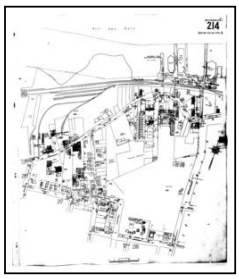

Volume 2, Sheet 214
1988

1987 Source Sheets



Volume 2, Sheet 214
1987

1986 Source Sheets

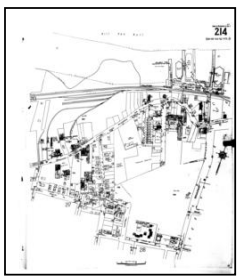

Volume 2, Sheet 214
1986

Sanborn Sheet Key

This Certified Sanborn Map Report is based upon the following Sanborn Fire Insurance map sheets.

1983 Source Sheets



Volume 2, Sheet 214
1983

1981 Source Sheets



Volume 2, Sheet 214
1981

1977 Source Sheets



Volume 2, Sheet 214
1977

1962 Source Sheets



Volume 2, Sheet 214
1962

Sanborn Sheet Key

This Certified Sanborn Map Report is based upon the following Sanborn Fire Insurance map sheets.

1950 Source Sheets



Volume 2, Sheet 214
1950

1937 Source Sheets



Volume 2, Sheet 214
1937

1922 Source Sheets



Volume Pier Maps, Sheet 48
1922

1917 Source Sheets



Volume 1, Sheet 48
1917



Volume 1, Sheet 49
1917



Volume 1, Sheet 50
1917

Sanborn Sheet Key

This Certified Sanborn Map Report is based upon the following Sanborn Fire Insurance map sheets.

1898 Source Sheets



Volume 1, Sheet 29
1898

1885 Source Sheets



Volume 1, Sheet 20
1885

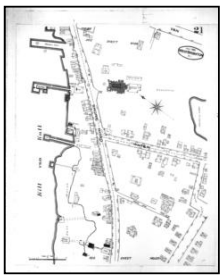

Volume 1, Sheet 21
1885

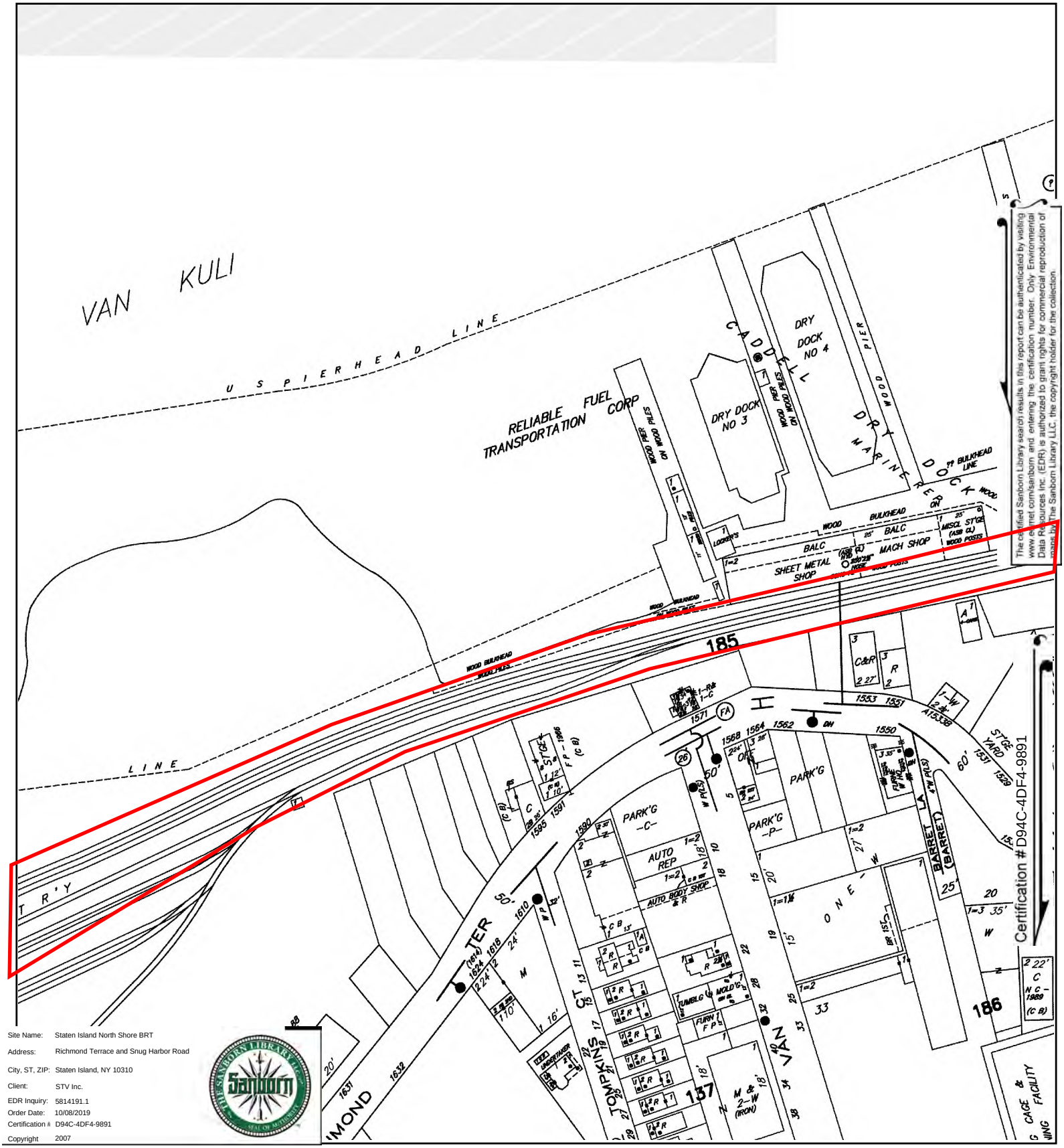

The certified Sanborn Library search results in this report can be authenticated by visiting www.sanborn.com/sanborn and entering the certification number. Only Environmental Data Resources Inc. (EDR) is authorized to grant rights for commercial reproduction of maps in The Sanborn Library LLC, the copyright holder for the collection.

Site Name:	Staten Island North Shore BRT
Address:	Richmond Terrace and Snug Harbor Road
City, ST, ZIP:	Staten Island, NY 10310
Client:	STV Inc.
EDR Inquiry:	5814191.1
Order Date:	10/08/2019
Certification #	D94C-4DF4-9891
Copyright	2007

This Certified Sanborn Map combines the following sheets.
Outlined areas indicate map sheets within the collection.

0 Feet 150 300 600



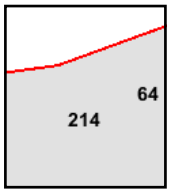

Volume 2, Sheet 214

N

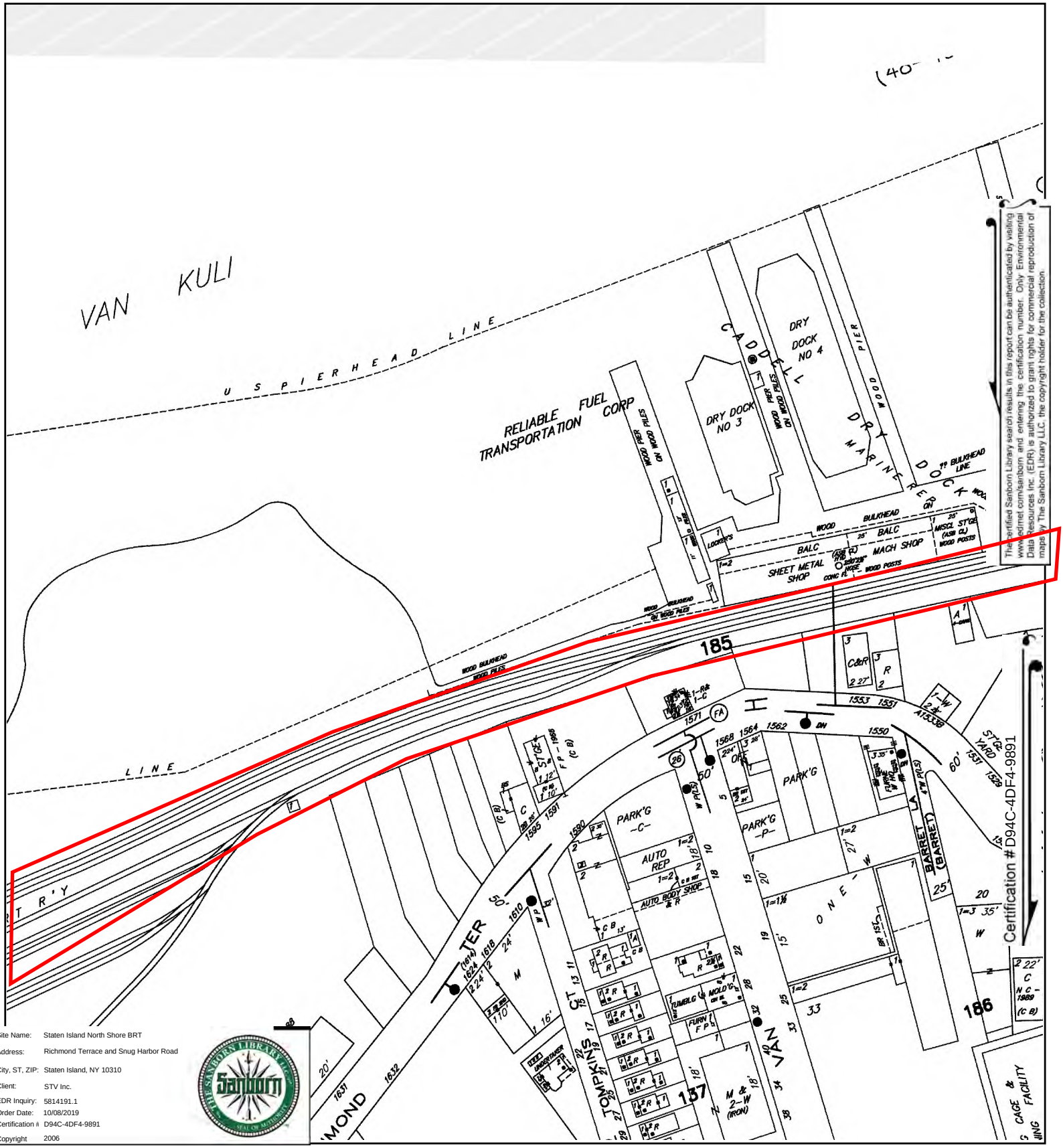

Site Name:	Staten Island North Shore BRT
Address:	Richmond Terrace and Snug Harbor Road
City, ST, ZIP:	Staten Island, NY 10310
Client:	STV Inc.
EDR Inquiry:	5814191.1
Order Date:	10/08/2019
Certification #	D94C-4DF4-9891
Copyright	2006

This Certified Sanborn Map combines the following sheets.
Outlined areas indicate map sheets within the collection.

0 Feet 150 300 600



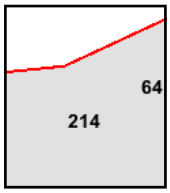

Volume 2, Sheet 214

The Certified Sanborn Library search results in this report can be authenticated by visiting www.edrnet.com/sanborn and entering the certification number. Only Environmental Data Resources Inc. (EDR) is authorized to grant rights for commercial reproduction of maps by The Sanborn Library LLC, the copyright holder for the collection.

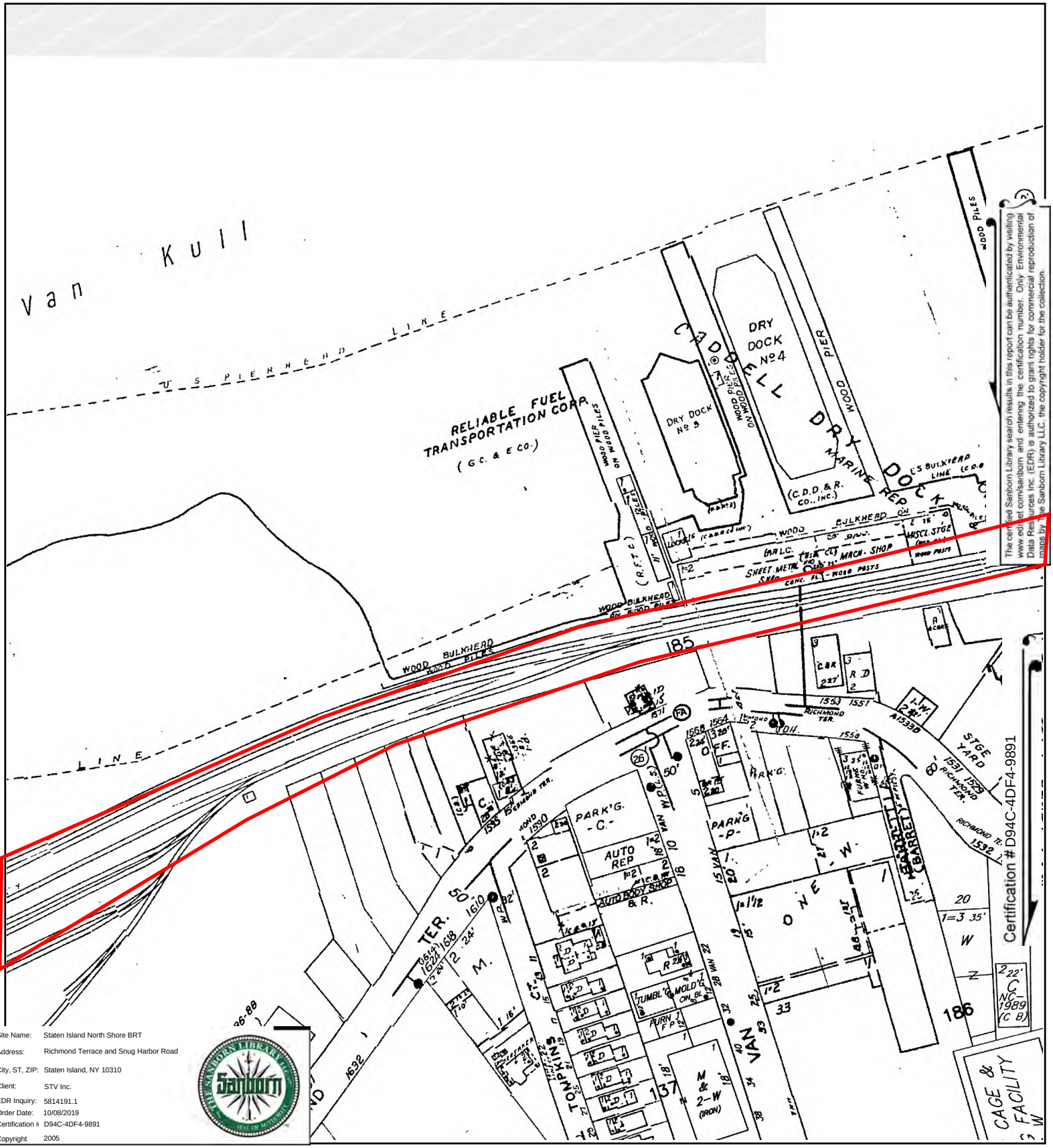

Site Name:	Staten Island North Shore BRT
Address:	Richmond Terrace and Snug Harbor Road
City, ST, ZIP:	Staten Island, NY 10310
Client:	STV Inc.
EDR Inquiry:	5814191.1
Order Date:	10/08/2019
Certification #	D94C-4DF4-9891
Copyright	2005

This Certified Sanborn Map combines the following sheets.
Outlined areas indicate map sheets within the collection.

0 Feet 150 300 600





Volume 2, Sheet 214

N

The certified Sanborn Library search results in this report can be authenticated by visiting www.edrnet.com/sanborn and entering the certification number. Only Environmental Data Resources Inc. (EDR) is authorized to grant rights for commercial reproduction of maps by the Sanborn Library LLC, the copyright holder for the collection.

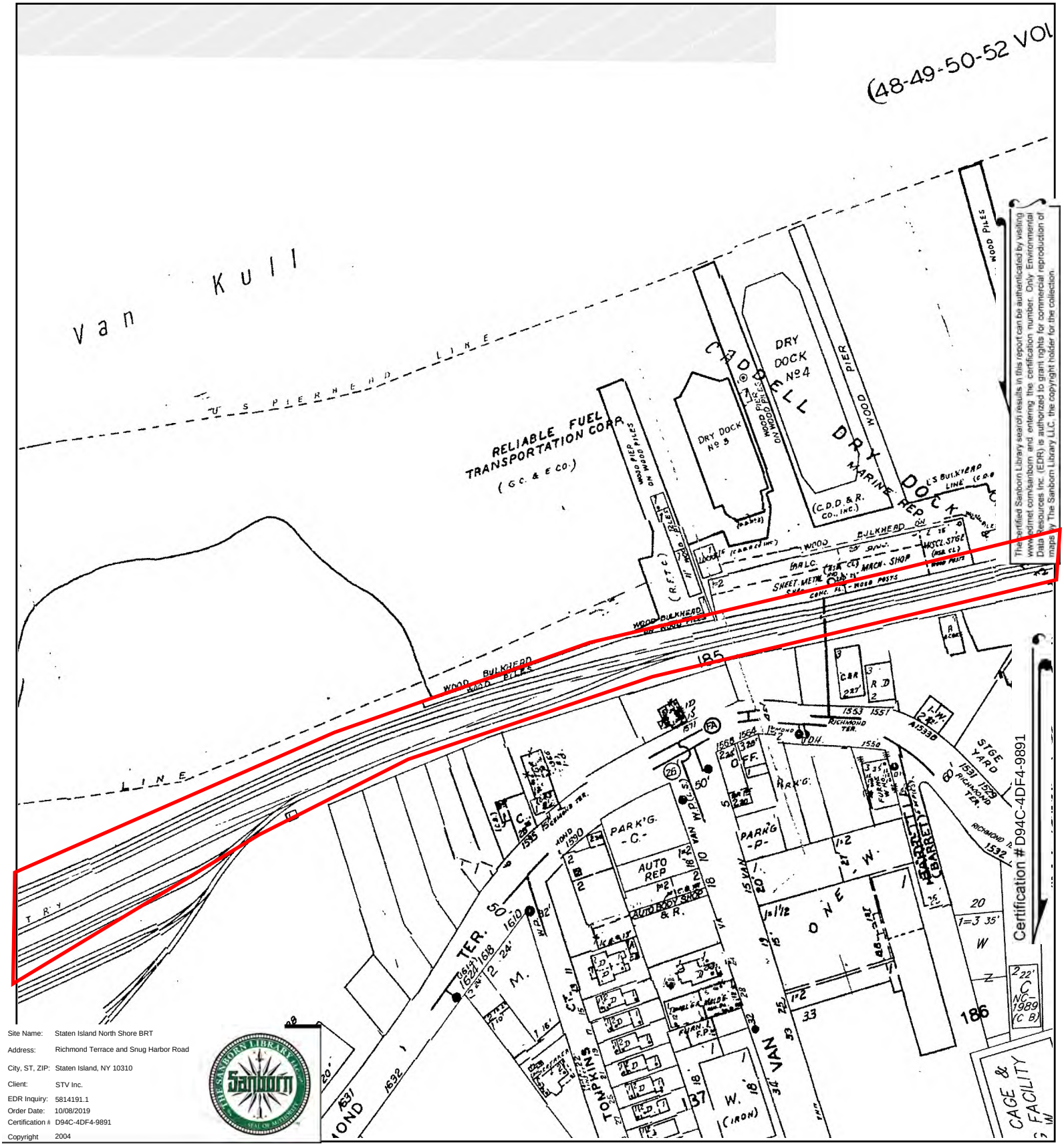

Site Name: Staten Island North Shore BRT
Address: Richmond Terrace and Snug Harbor Road
City, ST, ZIP: Staten Island, NY 10310
Client: STV Inc.
EDR Inquiry: 5814191.1
Order Date: 10/08/2019
Certification #: D94C-4DF4-9891
Copyright: 2004

The Certified Sanborn Library search results in this report can be authenticated by visiting www.edrnet.com/sanborn and entering the certification number. Only Environmental Data Resources Inc. (EDR) is authorized to grant rights for commercial reproduction of maps by The Sanborn Library LLC, the copyright holder for the collection.

This Certified Sanborn Map combines the following sheets. Outlined areas indicate map sheets within the collection.

0 Feet 150 300 600



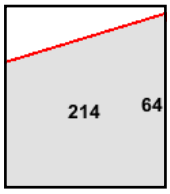

Volume 2, Sheet 214

N

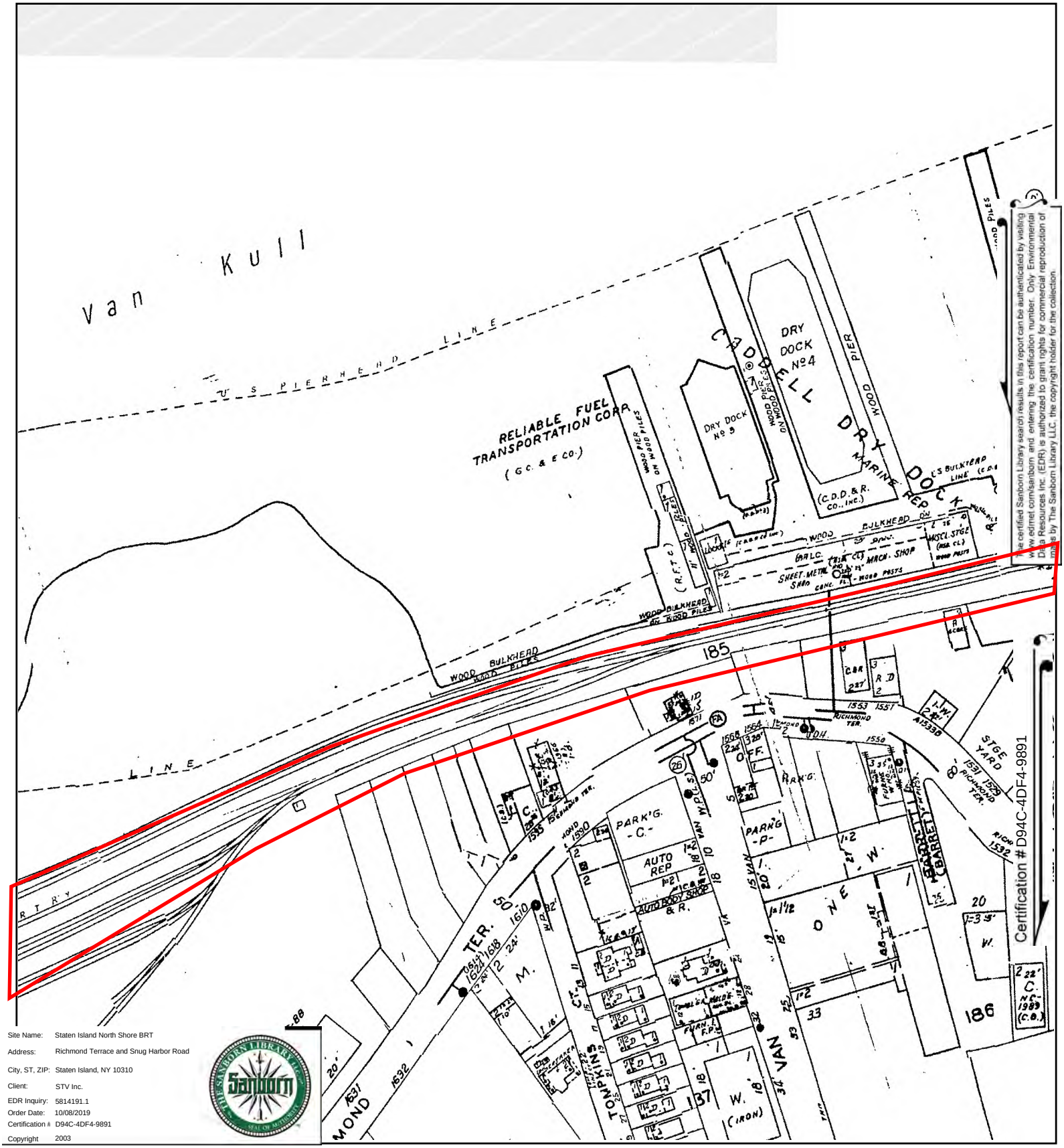

Site Name:	Staten Island North Shore BRT
Address:	Richmond Terrace and Snug Harbor Road
City, ST, ZIP:	Staten Island, NY 10310
Client:	STV Inc.
EDR Inquiry:	5814191.1
Order Date:	10/08/2019
Certification #	D94C-4DF4-9891
Copyright	2003

This Certified Sanborn Map combines the following sheets.
Outlined areas indicate map sheets within the collection.

0 Feet 150 300 600



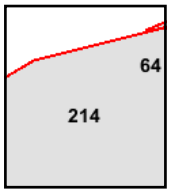

Volume 2, Sheet 214

N

The certified Sanborn Library search results in this report can be authenticated by visiting www.edrnet.com/sanborn and entering the certification number. Only Environmental Data Resources Inc. (EDR) is authorized to grant rights for commercial reproduction of maps by The Sanborn Library LLC, the copyright holder for the collection.

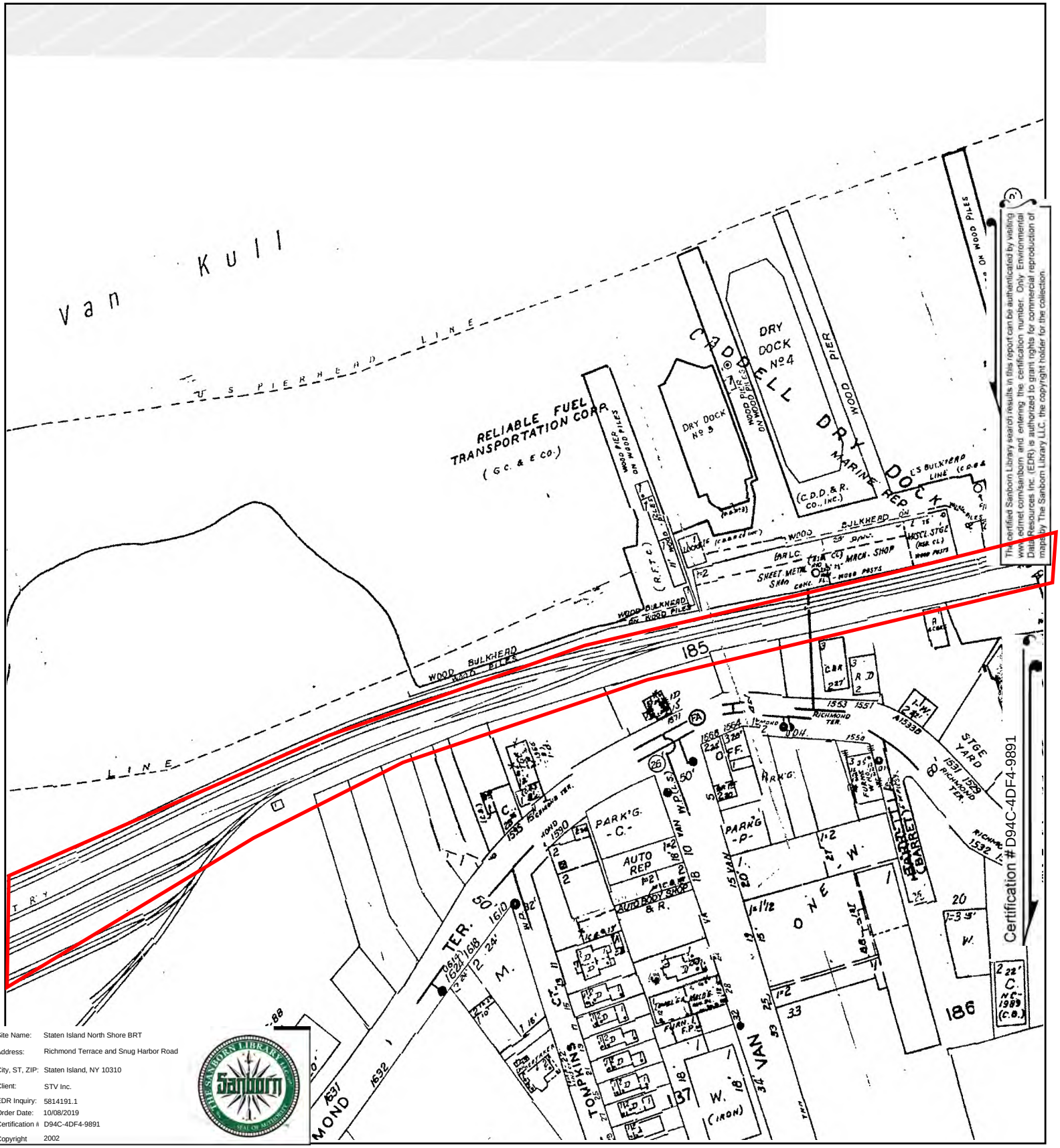

Site Name:	Staten Island North Shore BRT
Address:	Richmond Terrace and Snug Harbor Road
City, ST, ZIP:	Staten Island, NY 10310
Client:	STV Inc.
EDR Inquiry:	5814191.1
Order Date:	10/08/2019
Certification #	D94C-4DF4-9891
Copyright	2002

The certified Sanborn Library search results in this report can be authenticated by visiting www.edrnet.com/sanborn and entering the certification number. Only Environmental Data Resources Inc. (EDR) is authorized to grant rights for commercial reproduction of maps by The Sanborn Library LLC, the copyright holder for the collection.

This Certified Sanborn Map combines the following sheets.
Outlined areas indicate map sheets within the collection.

0 Feet 150 300 600



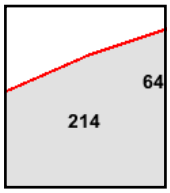

Volume 2, Sheet 214

N

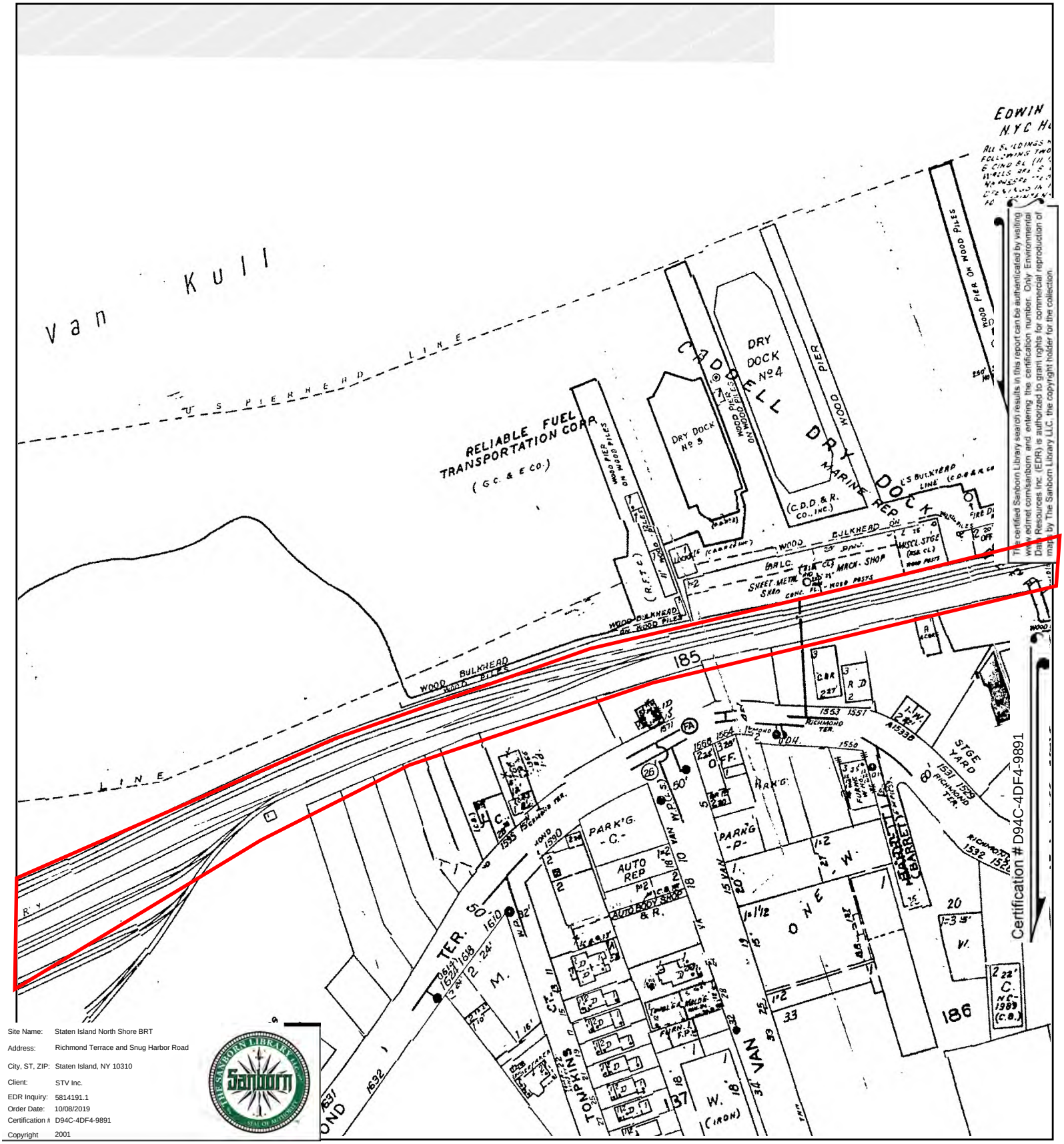

Site Name:	Staten Island North Shore BRT
Address:	Richmond Terrace and Snug Harbor Road
City, ST, ZIP:	Staten Island, NY 10310
Client:	STV Inc.
EDR Inquiry:	5814191.1
Order Date:	10/08/2019
Certification #	D94C-4DF4-9891
Copyright	2001

This Certified Sanborn Map combines the following sheets.
Outlined areas indicate map sheets within the collection.

0 Feet 150 300 600



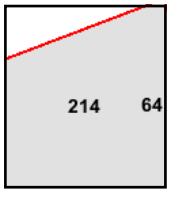

Volume 2, Sheet 214

N

This certified Sanborn Library search results in this report can be authenticated by visiting www.edrnet.com/sanborn and entering the certification number. Only Environmental Data Resources Inc. (EDR) is authorized to grant rights for commercial reproduction of maps by The Sanborn Library LLC, the copyright holder for the collection.

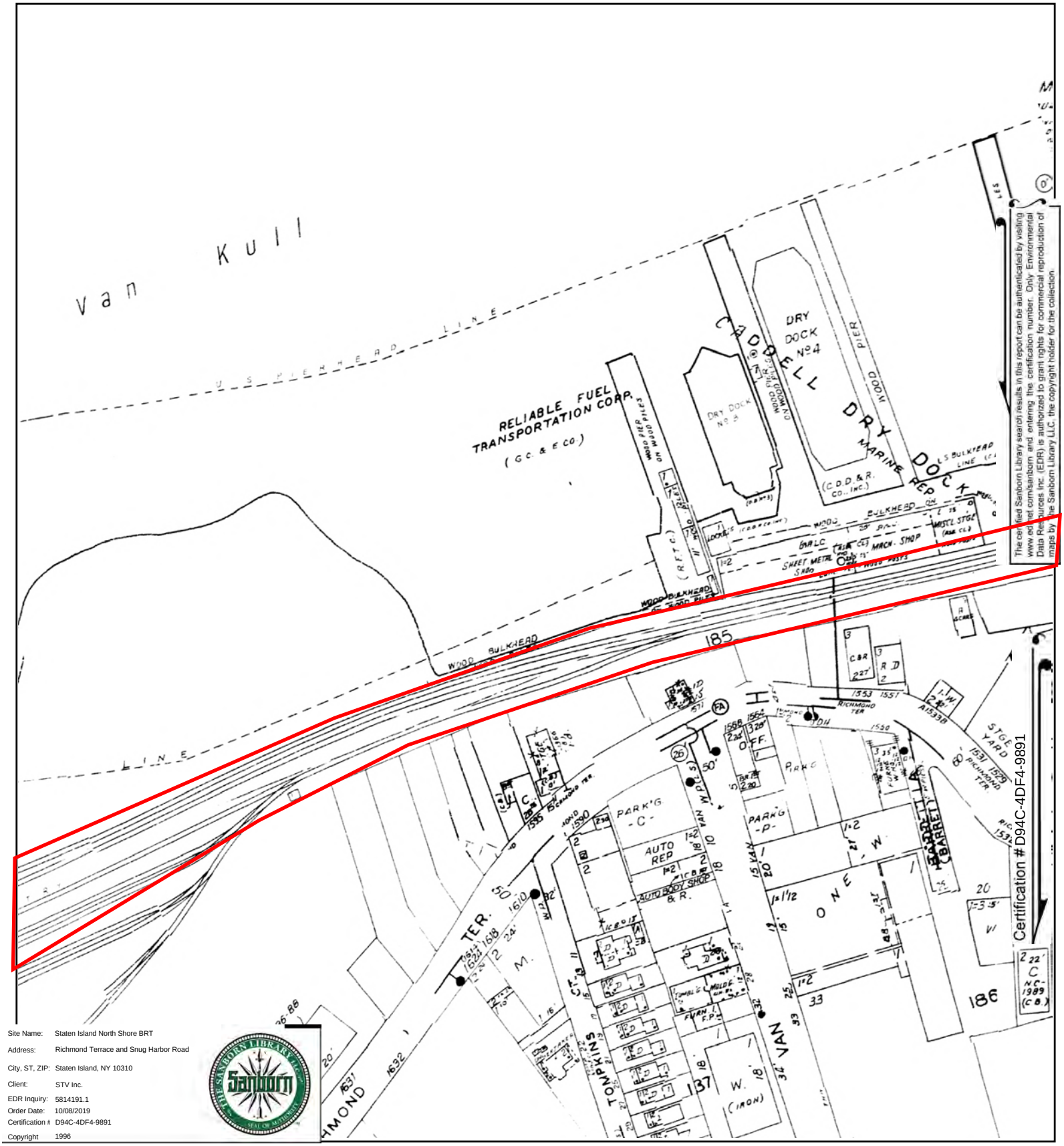

Site Name:	Staten Island North Shore BRT
Address:	Richmond Terrace and Snug Harbor Road
City, ST, ZIP:	Staten Island, NY 10310
Client:	STV Inc.
EDR Inquiry:	5814191.1
Order Date:	10/08/2019
Certification #	D94C-4DF4-9891
Copyright	1996

This Certified Sanborn Map combines the following sheets.
Outlined areas indicate map sheets within the collection.

0 Feet 150 300 600

Volume 2, Sheet 214



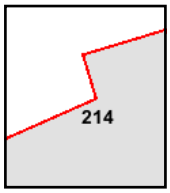

N

The certified Sanborn Library search results in this report can be authenticated by visiting www.edrnet.com/sanborn and entering the certification number. Only Environmental Data Resources Inc. (EDR) is authorized to grant rights for commercial reproduction of maps by the Sanborn Library LLC, the copyright holder for the collection.

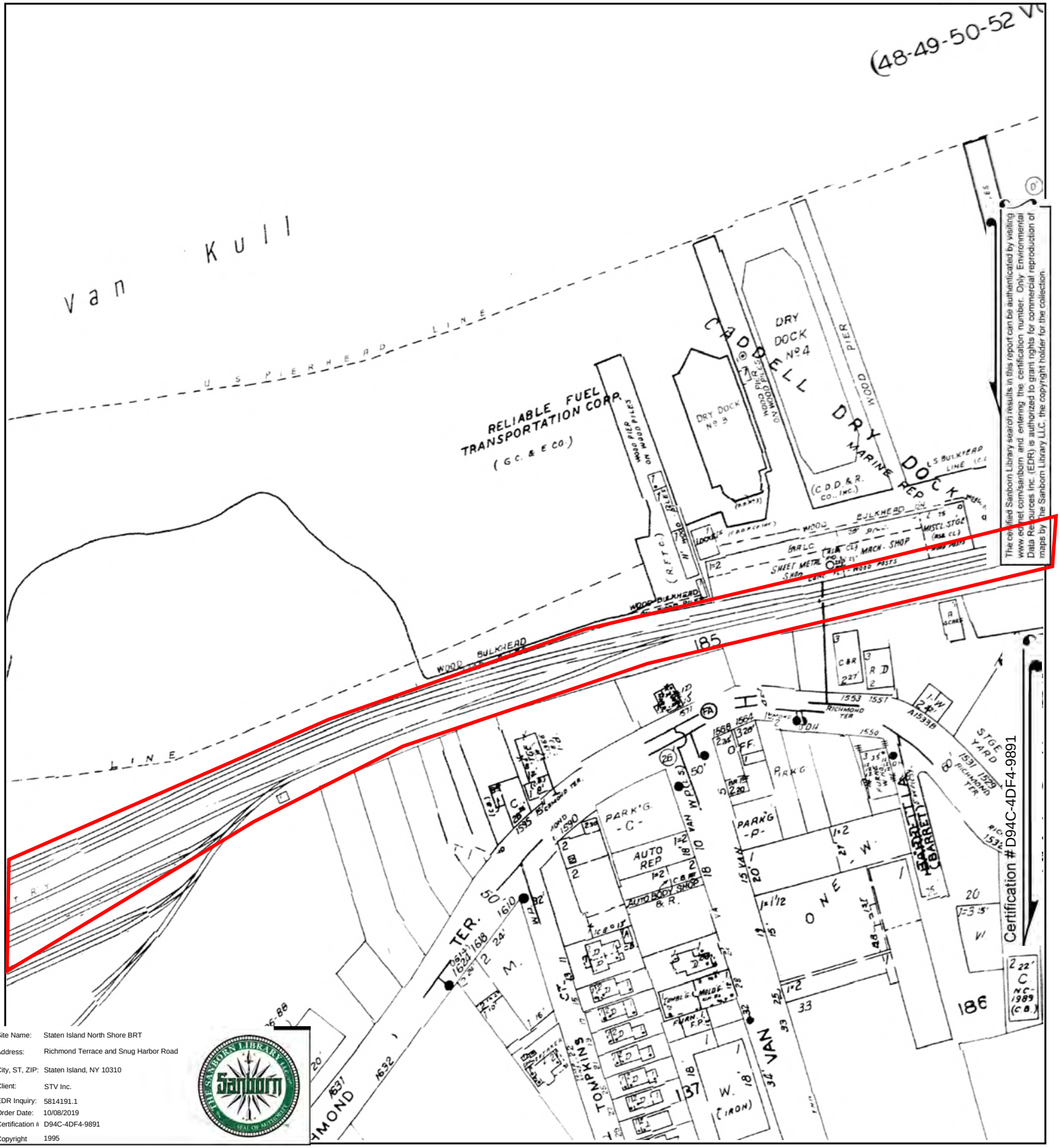

Site Name:	Staten Island North Shore BRT
Address:	Richmond Terrace and Snug Harbor Road
City, ST, ZIP:	Staten Island, NY 10310
Client:	STV Inc.
EDR Inquiry:	5814191.1
Order Date:	10/08/2019
Certification #	D94C-4DF4-9891
Copyright	1995

This Certified Sanborn Map combines the following sheets.
Outlined areas indicate map sheets within the collection.

0 Feet 150 300 600



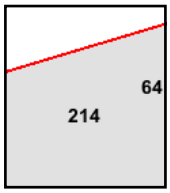

Volume 2, Sheet 214

N

The certified Sanborn Library search results in this report can be authenticated by visiting www.edrnet.com/sanborn and entering the certification number. Only Environmental Data Resources Inc. (EDR) is authorized to grant rights for commercial reproduction of maps by the Sanborn Library LLC, the copyright holder for the collection.

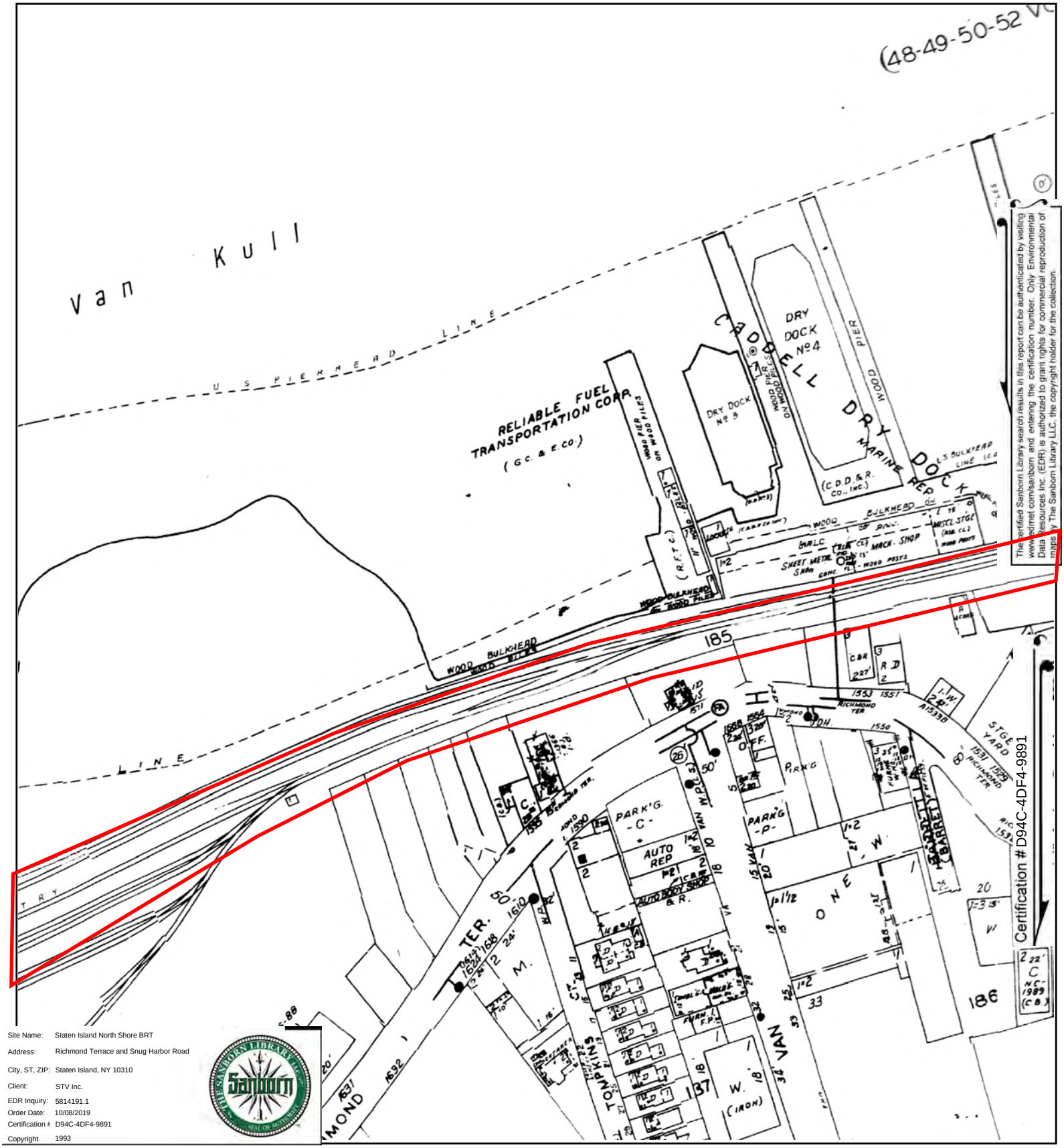

The Certified Sanborn Library search results in this report can be authenticated by visiting www.edrnet.com/sanborn and entering the certification number. Only Environmental Data Resources Inc. (EDR) is authorized to grant rights for commercial reproduction of maps in The Sanborn Library LLC, the copyright holder for the collection.

Site Name:	Staten Island North Shore BRT
Address:	Richmond Terrace and Snug Harbor Road
City, ST, ZIP:	Staten Island, NY 10310
Client:	STV Inc.
EDR Inquiry:	5814191.1
Order Date:	10/08/2019
Certification #	D94C-4DF4-9891
Copyright	1993

This Certified Sanborn Map combines the following sheets.
Outlined areas indicate map sheets within the collection.

0 Feet 150 300 600



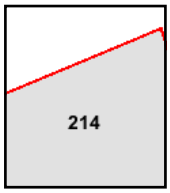

Volume 2, Sheet 214

N

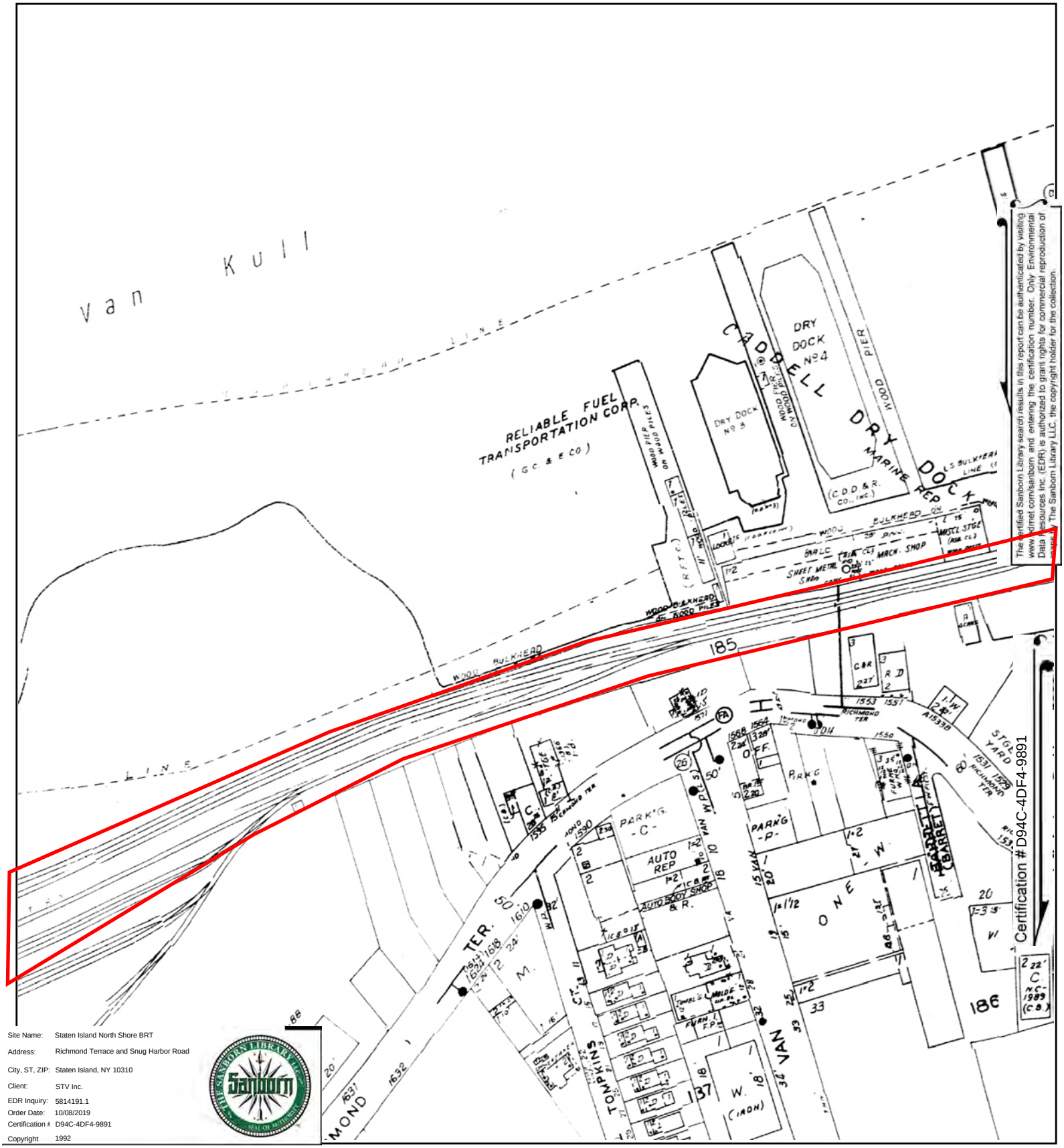

The Certified Sanborn Library search results in this report can be authenticated by visiting www.edrnet.com/sanborn and entering the certification number. Only Environmental Data Resources Inc. (EDR) is authorized to grant rights for commercial reproduction of Data ... The Sanborn Library LLC, the copyright holder for the collection.

Site Name:	Staten Island North Shore BRT
Address:	Richmond Terrace and Snug Harbor Road
City, ST, ZIP:	Staten Island, NY 10310
Client:	STV Inc.
EDR Inquiry:	5814191.1
Order Date:	10/08/2019
Certification #	D94C-4DF4-9891
Copyright	1992

This Certified Sanborn Map combines the following sheets.
Outlined areas indicate map sheets within the collection.

0 Feet 150 300 600



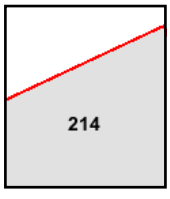

Volume 2, Sheet 214

N

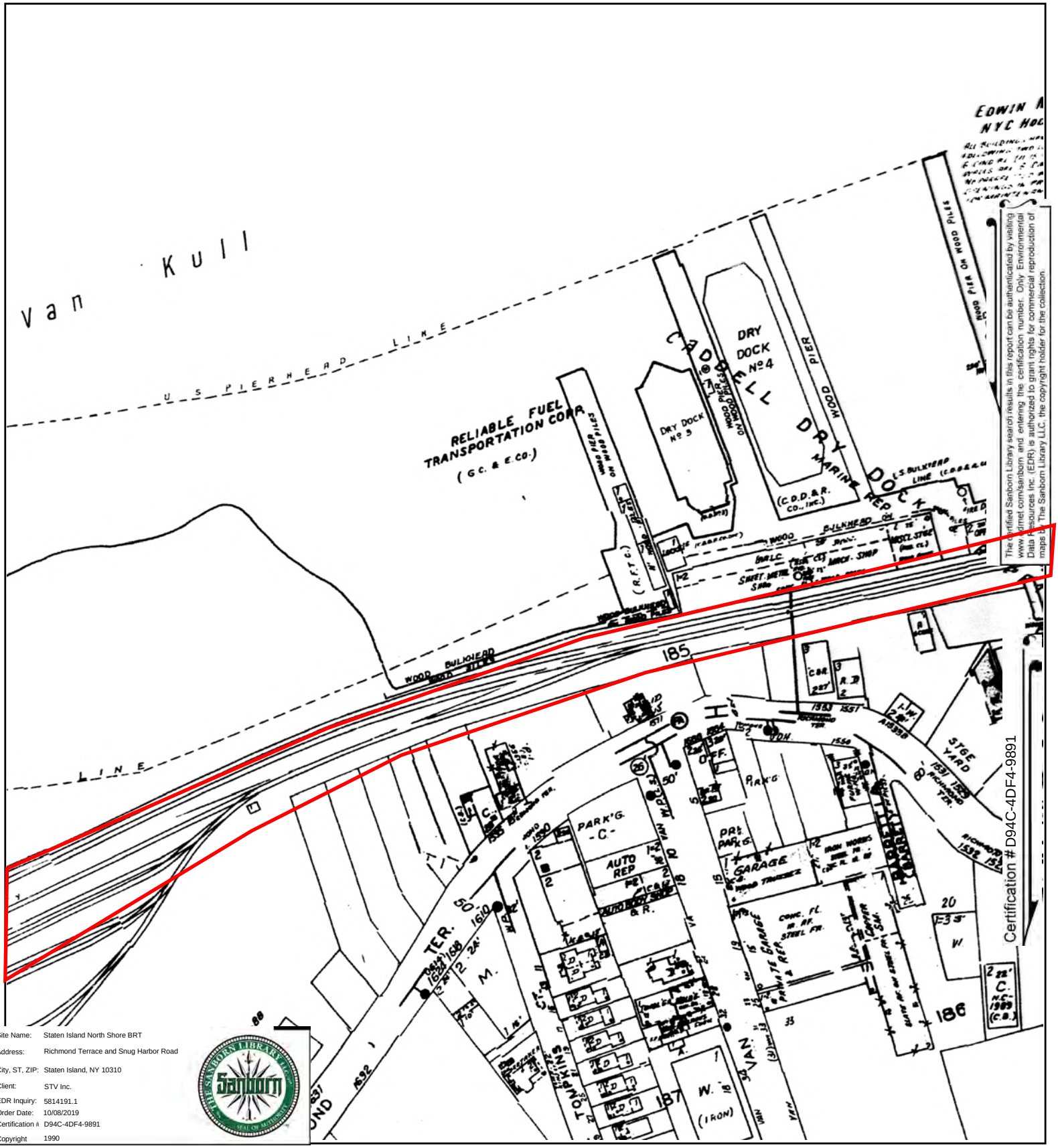

The Certified Sanborn Library search results in this report can be authenticated by visiting www.edrnet.com/sanborn and entering the certification number. Only Environmental Data Resources Inc. (EDR) is authorized to grant rights for commercial reproduction of maps by The Sanborn Library LLC, the copyright holder for the collection.

Site Name:	Staten Island North Shore BRT
Address:	Richmond Terrace and Snug Harbor Road
City, ST, ZIP:	Staten Island, NY 10310
Client:	STV Inc.
EDR Inquiry:	5814191.1
Order Date:	10/08/2019
Certification #	D94C-4DF4-9891
Copyright	1990

This Certified Sanborn Map combines the following sheets.
Outlined areas indicate map sheets within the collection.

0 Feet 150 300 600

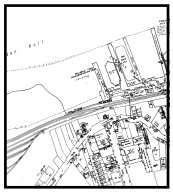

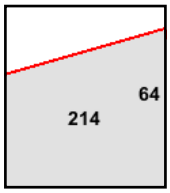

Volume 2, Sheet 214

N

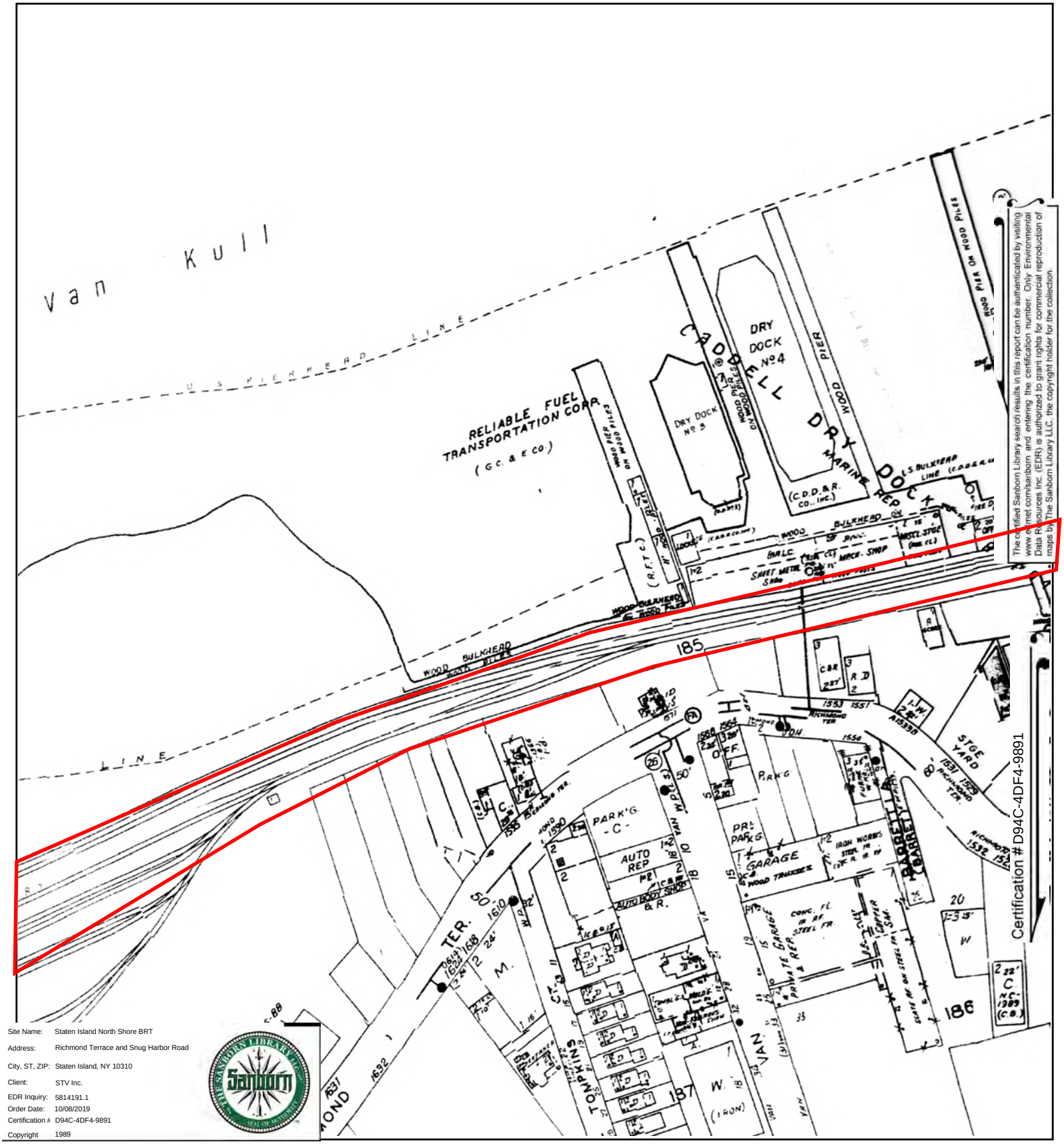

Site Name:	Staten Island North Shore BRT
Address:	Richmond Terrace and Snug Harbor Road
City, ST, ZIP:	Staten Island, NY 10310
Client:	STV Inc.
EDR Inquiry:	5814191.1
Order Date:	10/08/2019
Certification #	D94C-4DF4-9891
Copyright	1989

This Certified Sanborn Map combines the following sheets.
Outlined areas indicate map sheets within the collection.

0 Feet 150 300 600



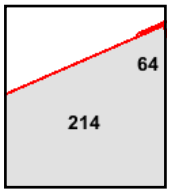

Volume 2, Sheet 214

N

The certified Sanborn Library search results in this report can be authenticated by visiting www.edrnet.com/sanborn and entering the certification number. Only Environmental Data Resources Inc. (EDR) is authorized to grant rights for commercial reproduction of maps by The Sanborn Library LLC, the copyright holder for the collection.

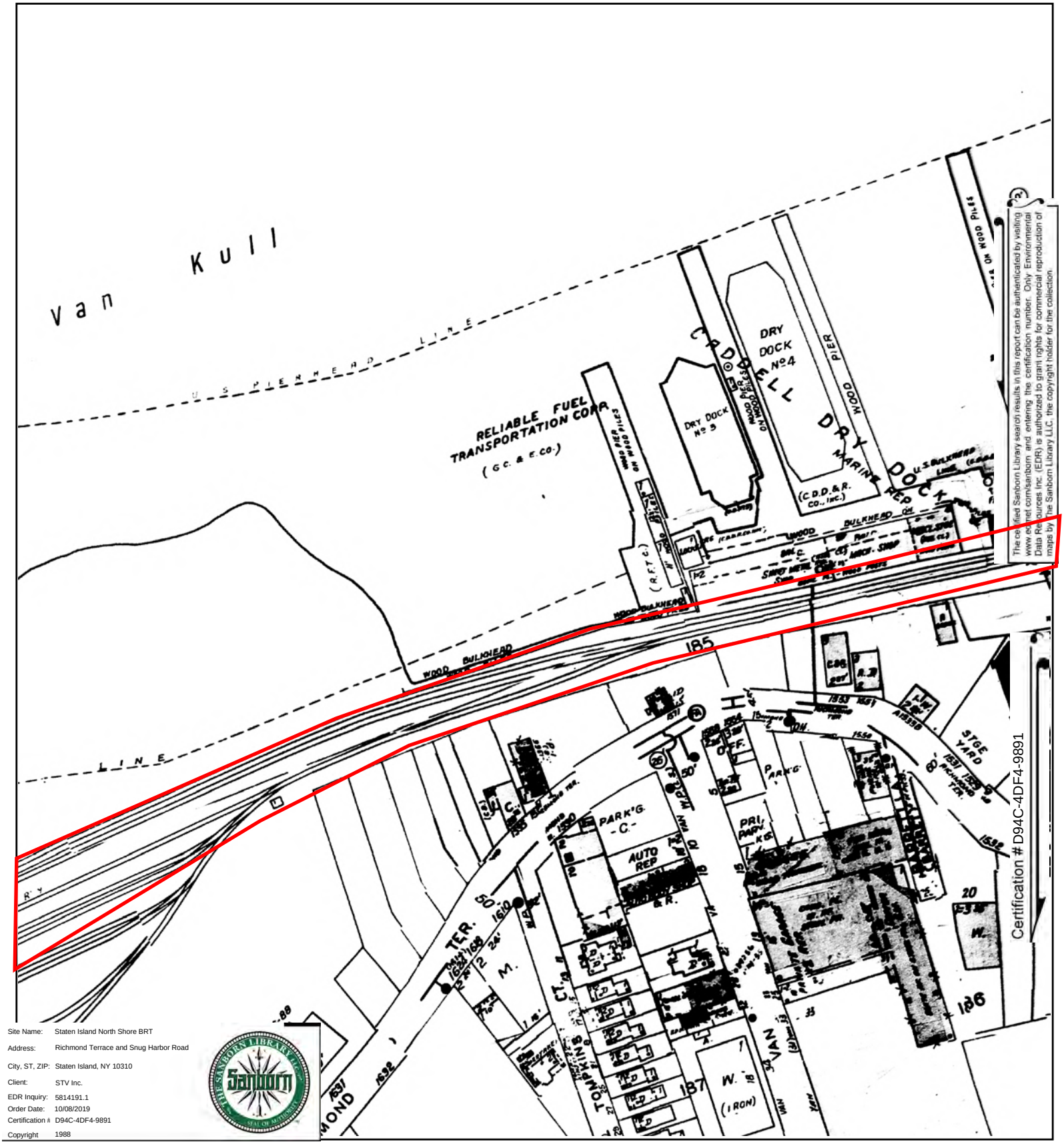

Site Name:	Staten Island North Shore BRT
Address:	Richmond Terrace and Snug Harbor Road
City, ST, ZIP:	Staten Island, NY 10310
Client:	STV Inc.
EDR Inquiry:	5814191.1
Order Date:	10/08/2019
Certification #	D94C-4DF4-9891
Copyright	1988

This Certified Sanborn Map combines the following sheets.
Outlined areas indicate map sheets within the collection.

0 Feet 150 300 600

Volume 2, Sheet 214

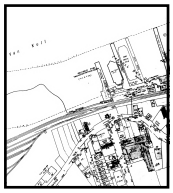

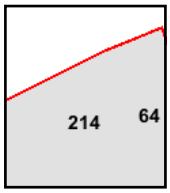

N

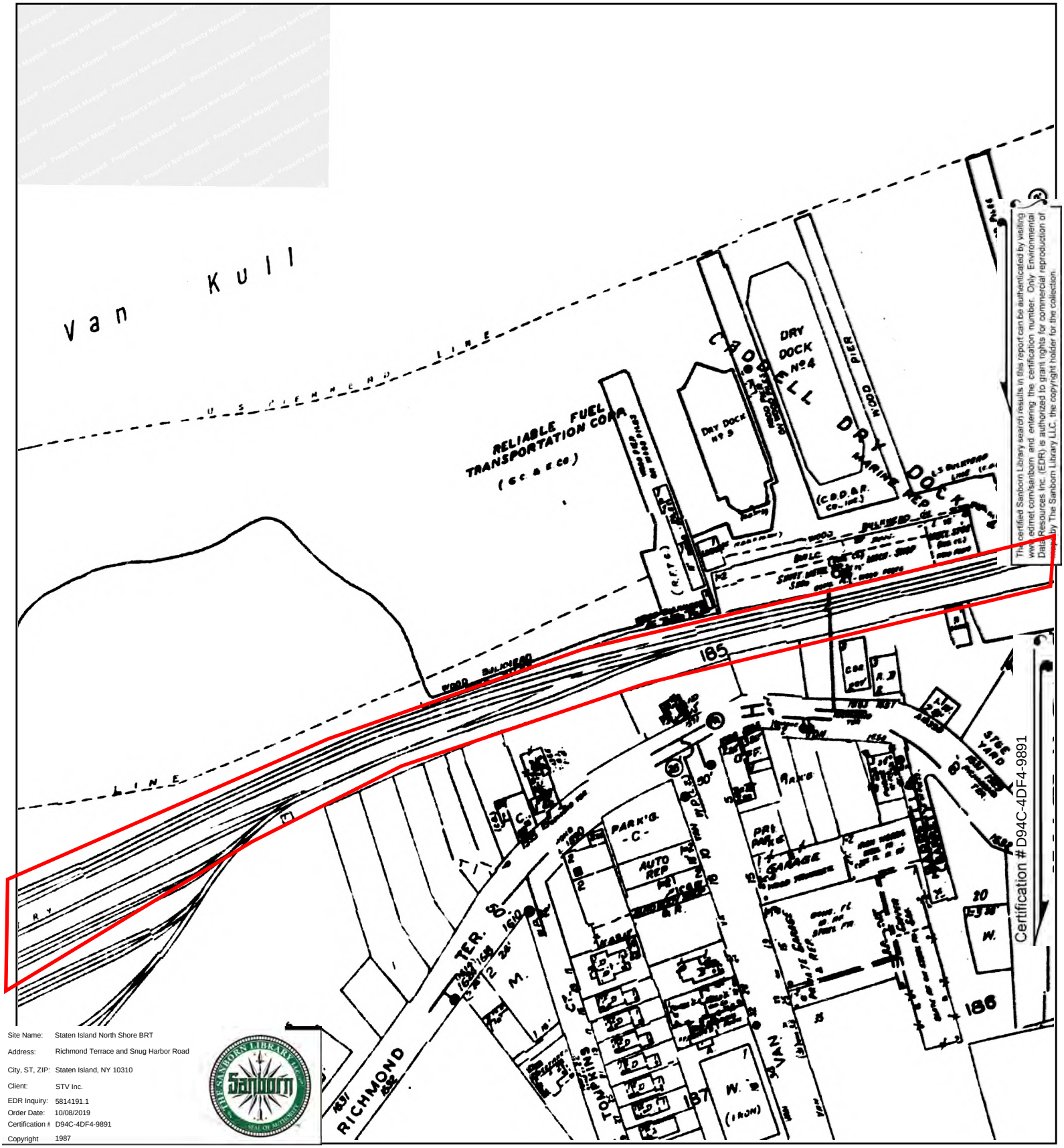

The certified Sanborn Library search results in this report can be authenticated by visiting www.edrnet.com/sanborn and entering the certification number. Only Environmental Data Resources Inc. (EDR) is authorized to grant rights for commercial reproduction of Data supplied by The Sanborn Library LLC, the copyright holder for the collection.

Certification # D94C-4DF4-9891

Site Name:	Staten Island North Shore BRT
Address:	Richmond Terrace and Snug Harbor Road
City, ST, ZIP:	Staten Island, NY 10310
Client:	STV Inc.
EDR Inquiry:	5814191.1
Order Date:	10/08/2019
Certification #	D94C-4DF4-9891
Copyright	1987

This Certified Sanborn Map combines the following sheets.
Outlined areas indicate map sheets within the collection.

0 Feet 150 300 600



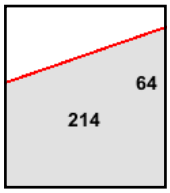

Volume 2, Sheet 214

N

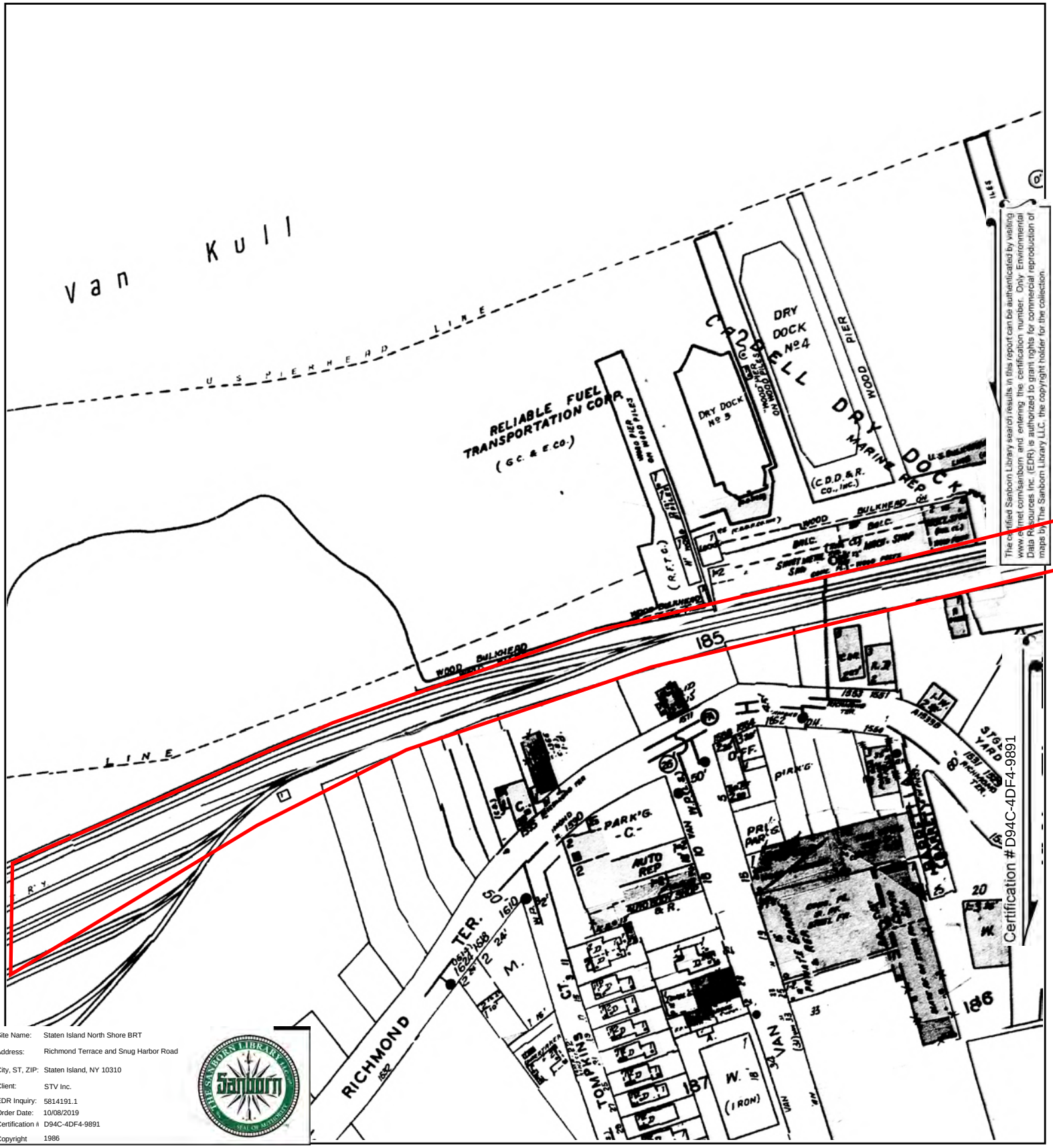

The certified Sanborn Library search results in this report can be authenticated by visiting www.edrnet.com/sanborn and entering the certification number. Only Environmental Data Resources Inc. (EDR) is authorized to grant rights for commercial reproduction of maps by The Sanborn Library LLC, the copyright holder for the collection.

Site Name:	Staten Island North Shore BRT
Address:	Richmond Terrace and Snug Harbor Road
City, ST, ZIP:	Staten Island, NY 10310
Client:	STV Inc.
EDR Inquiry:	5814191.1
Order Date:	10/08/2019
Certification #:	D94C-4DF4-9891
Copyright	1986

This Certified Sanborn Map combines the following sheets.
Outlined areas indicate map sheets within the collection.

0 Feet 150 300 600

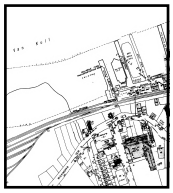

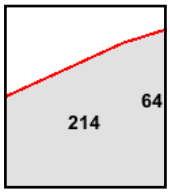

Volume 2, Sheet 214

N

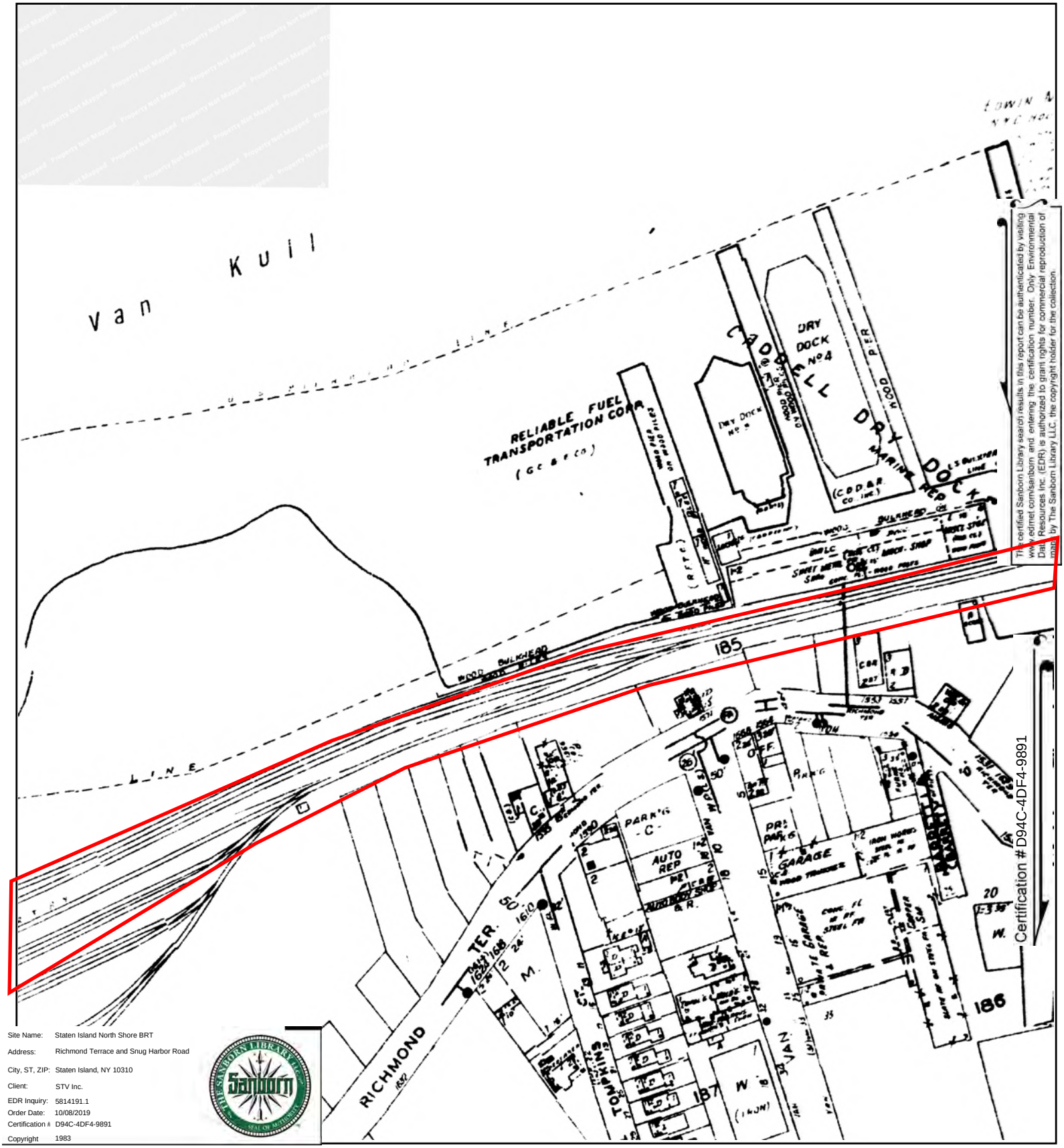

The certified Sanborn Library search results in this report can be authenticated by visiting www.edrnet.com/sanborn and entering the certification number. Only Environmental Data Resources Inc. (EDR) is authorized to grant rights for commercial reproduction of maps by The Sanborn Library LLC, the copyright holder for the collection.

Site Name: Staten Island North Shore BRT
Address: Richmond Terrace and Snug Harbor Road
City, ST, ZIP: Staten Island, NY 10310
Client: STV Inc.
EDR Inquiry: 5814191.1
Order Date: 10/08/2019
Certification #: D94C-4DF4-9891
Copyright: 1983

This Certified Sanborn Map combines the following sheets.
Outlined areas indicate map sheets within the collection.

0 Feet 150 300 600



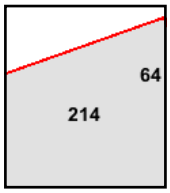

Volume 2, Sheet 214

N

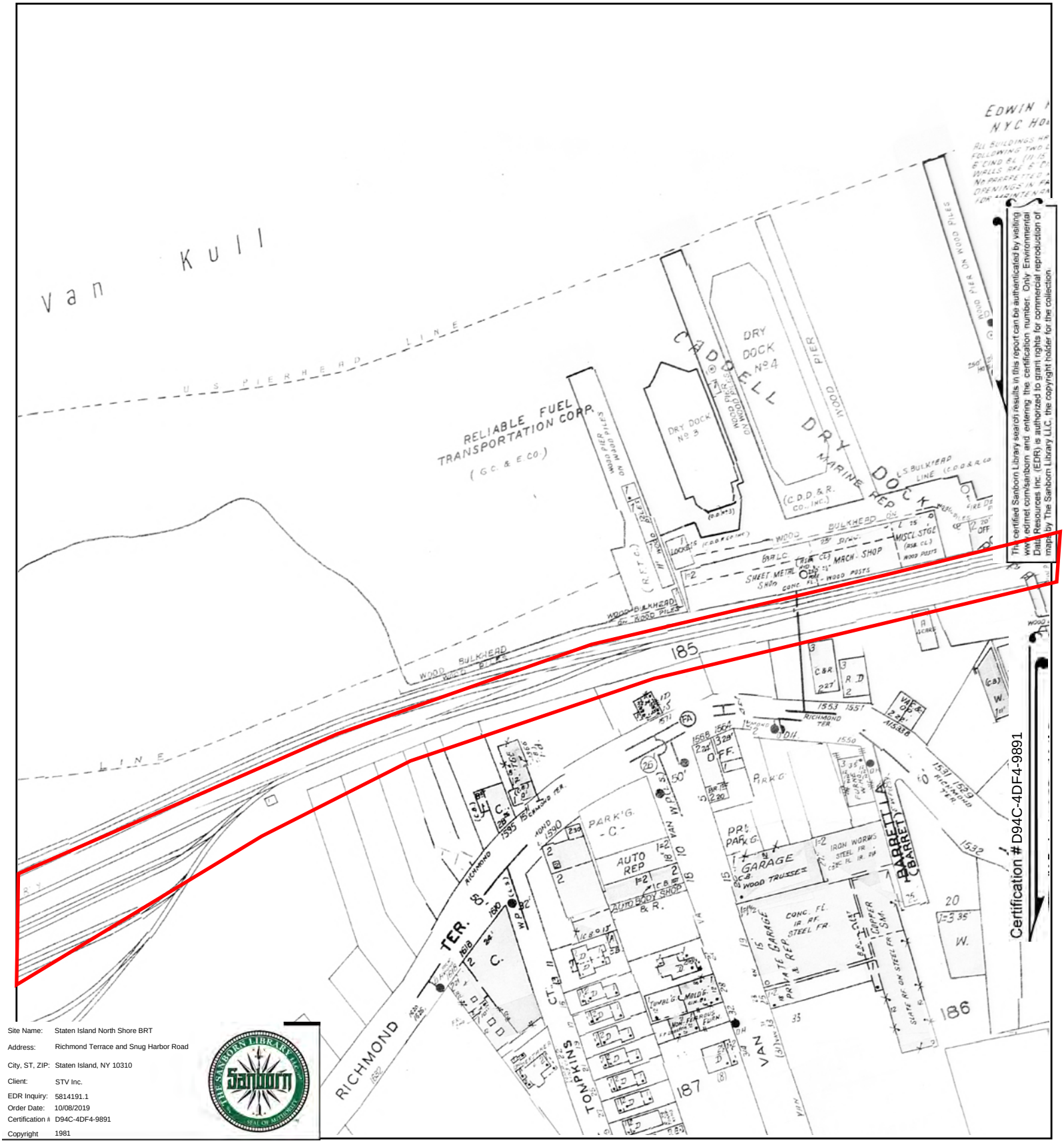

The certified Sanborn Library search results in this report can be authenticated by visiting www.edrnet.com/sanborn and entering the certification number. Only Environmental Data Resources Inc. (EDR) is authorized to grant rights for commercial reproduction of maps by The Sanborn Library LLC, the copyright holder for the collection.

Site Name:	Staten Island North Shore BRT
Address:	Richmond Terrace and Snug Harbor Road
City, ST, ZIP:	Staten Island, NY 10310
Client:	STV Inc.
EDR Inquiry:	5814191.1
Order Date:	10/08/2019
Certification #:	D94C-4DF4-9891
Copyright	1981

This Certified Sanborn Map combines the following sheets.
Outlined areas indicate map sheets within the collection.

0 Feet 150 300 600



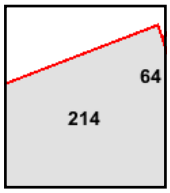

Volume 2, Sheet 214

N

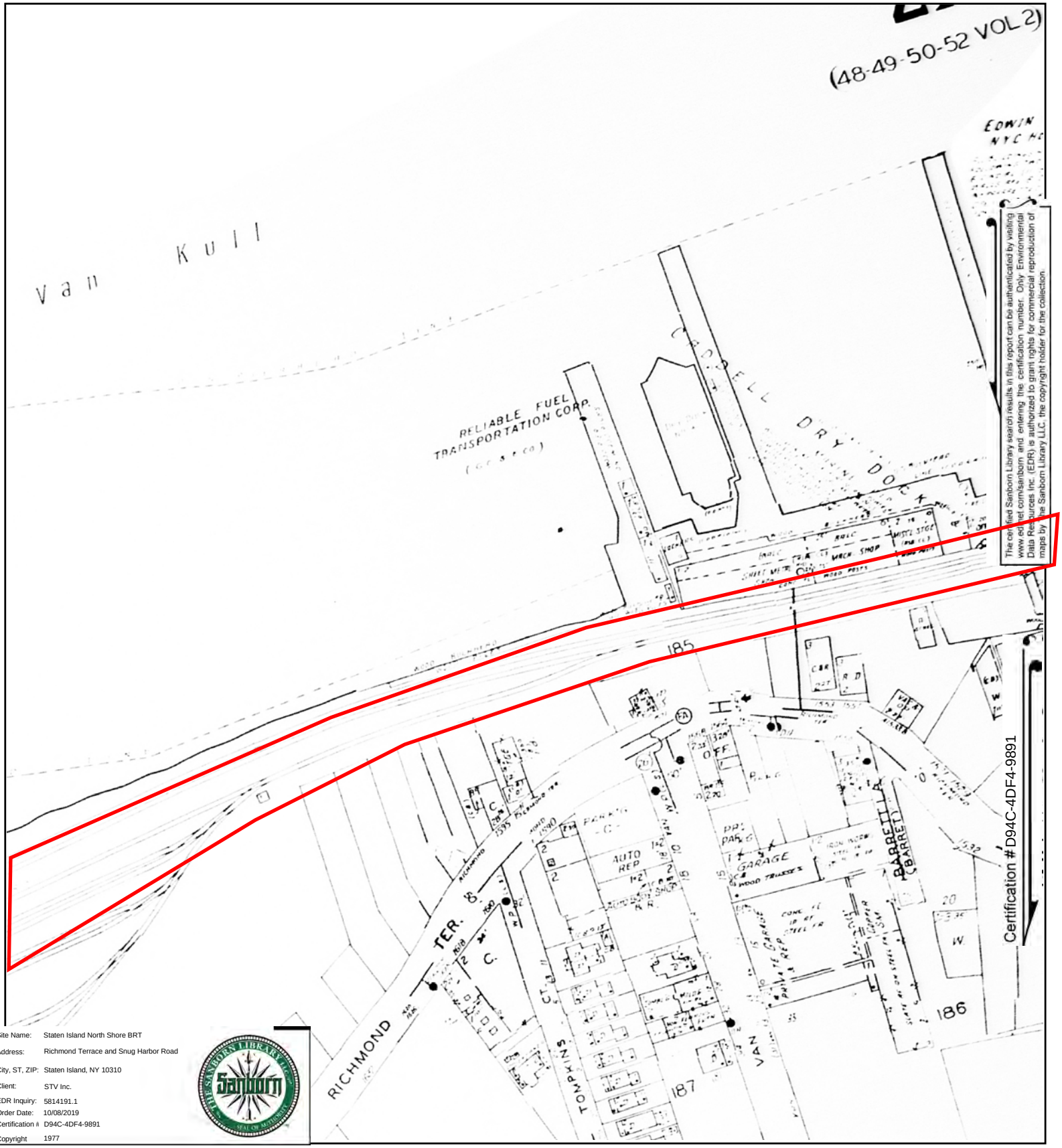

The certified Sanborn Library search results in this report can be authenticated by visiting www.edrnet.com/sanborn and entering the certification number. Only Environmental Data Resources Inc. (EDR) is authorized to grant rights for commercial reproduction of maps by the Sanborn Library LLC, the copyright holder for the collection.

Site Name:	Staten Island North Shore BRT
Address:	Richmond Terrace and Snug Harbor Road
City, ST, ZIP:	Staten Island, NY 10310
Client:	STV Inc.
EDR Inquiry:	5814191.1
Order Date:	10/08/2019
Certification #	D94C-4DF4-9891
Copyright	1977

This Certified Sanborn Map combines the following sheets. Outlined areas indicate map sheets within the collection.

0 Feet 150 300 600



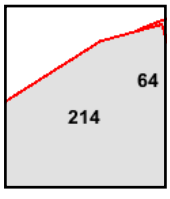

Volume 2, Sheet 214

N

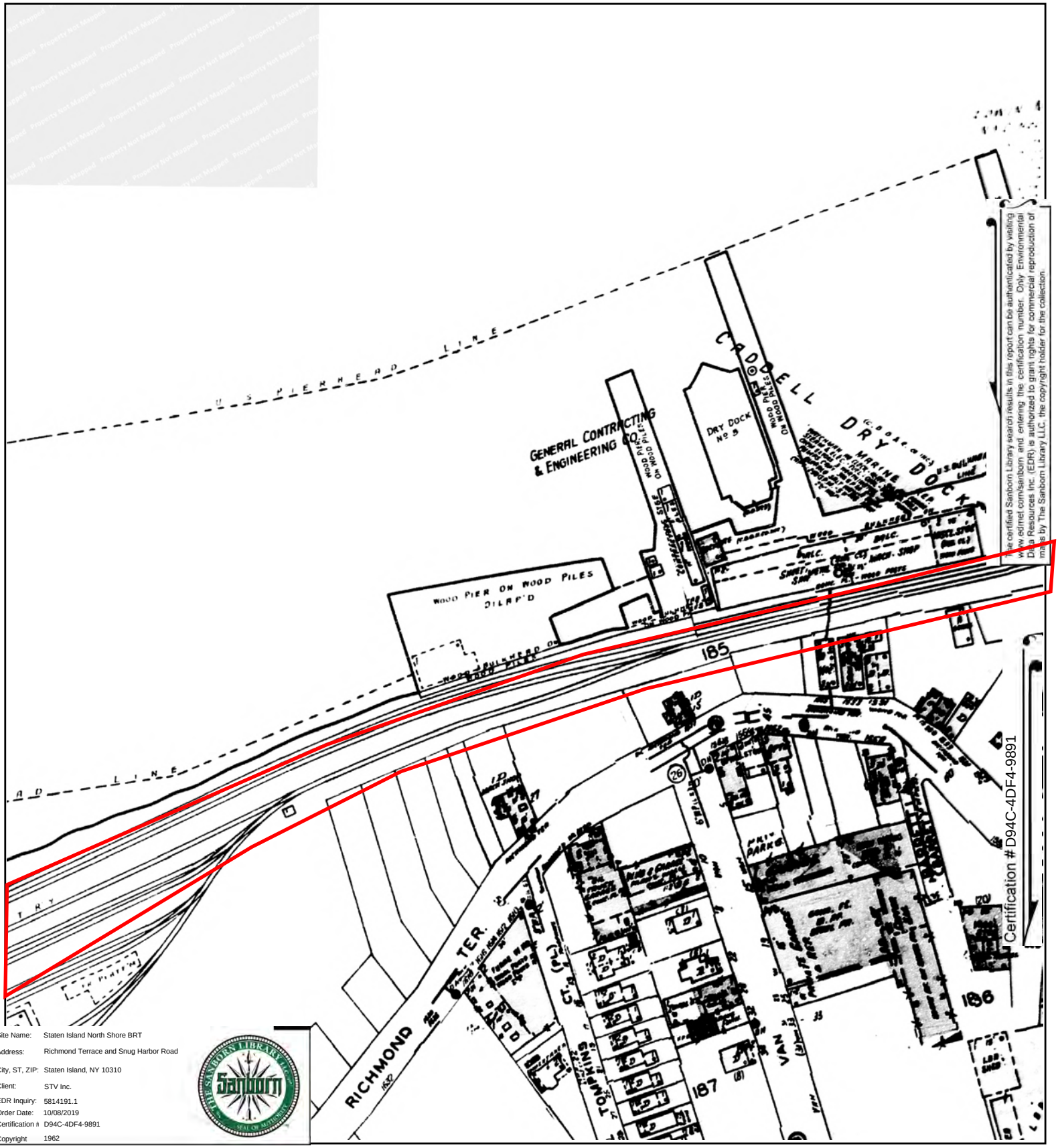

Site Name:	Staten Island North Shore BRT
Address:	Richmond Terrace and Snug Harbor Road
City, ST, ZIP:	Staten Island, NY 10310
Client:	STV Inc.
EDR Inquiry:	5814191.1
Order Date:	10/08/2019
Certification #	D94C-4DF4-9891
Copyright	1962

This Certified Sanborn Map combines the following sheets. Outlined areas indicate map sheets within the collection.

0 Feet 150 300 600





Volume 2, Sheet 214

N

The certified Sanborn Library search results in this report can be authenticated by visiting www.edrnet.com/sanborn and entering the certification number. Only Environmental Data Resources Inc. (EDR) is authorized to grant rights for commercial reproduction of maps by The Sanborn Library LLC, the copyright holder for the collection.

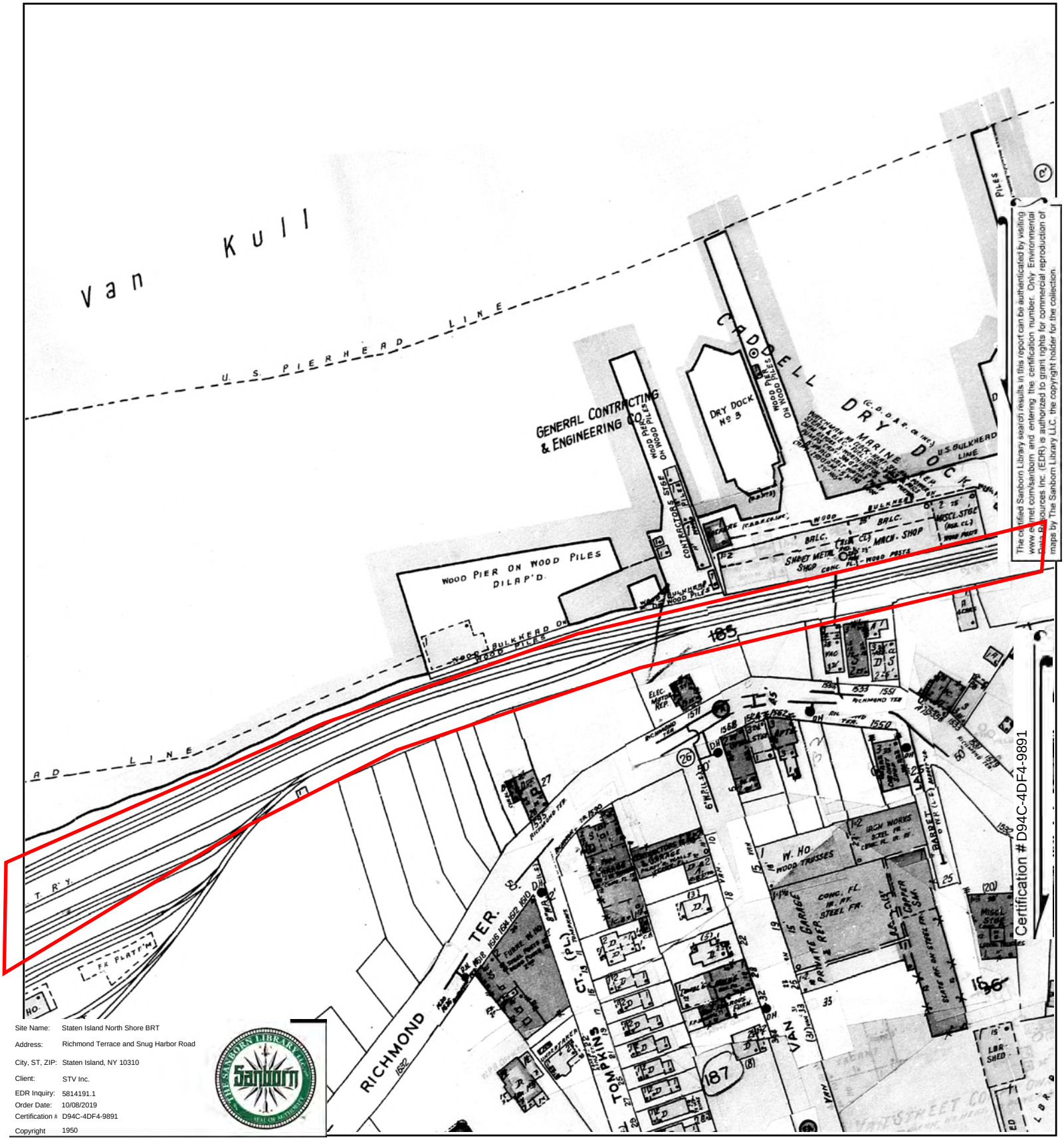

Certification # D94C-4DF4-9891

The certified Sanborn Library search results in this report can be authenticated by visiting www.edrnet.com/sanborn and entering the certification number. Only Environmental Data Resources Inc. (EDR) is authorized to grant rights for commercial reproduction of maps by The Sanborn Library LLC, the copyright holder for the collection.

Site Name:	Staten Island North Shore BRT
Address:	Richmond Terrace and Snug Harbor Road
City, ST, ZIP:	Staten Island, NY 10310
Client:	STV Inc.
EDR Inquiry:	5814191.1
Order Date:	10/08/2019
Certification #:	D94C-4DF4-9891
Copyright	1950

This Certified Sanborn Map combines the following sheets. Outlined areas indicate map sheets within the collection.

0 Feet 150 300 600



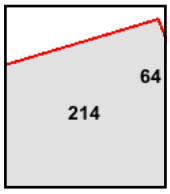

Volume 2, Sheet 214

N

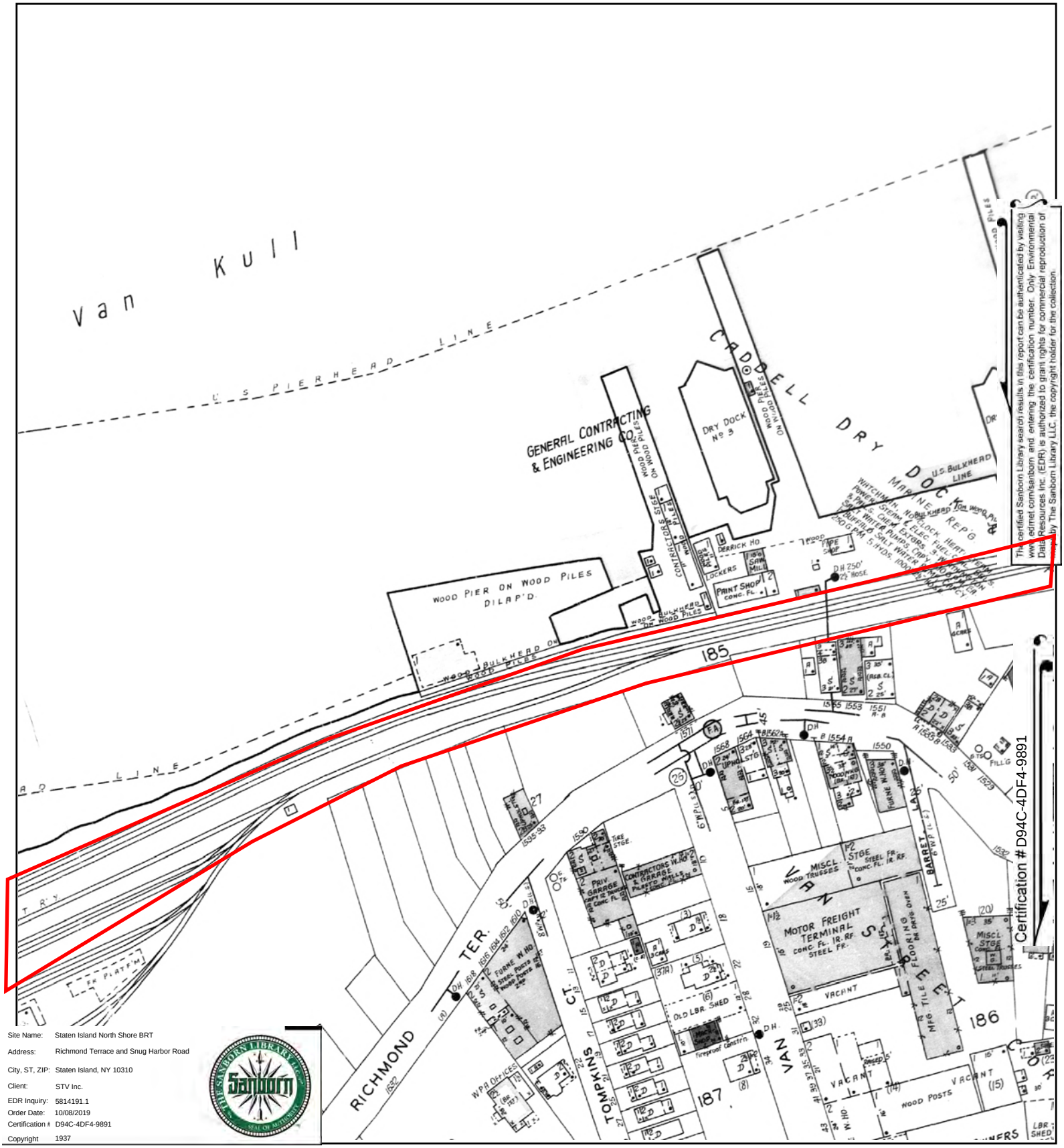

Site Name:	Staten Island North Shore BRT
Address:	Richmond Terrace and Snug Harbor Road
City, ST, ZIP:	Staten Island, NY 10310
Client:	STV Inc.
EDR Inquiry:	5814191.1
Order Date:	10/08/2019
Certification #:	D94C-4DF4-9891
Copyright	1937

This Certified Sanborn Map combines the following sheets. Outlined areas indicate map sheets within the collection.

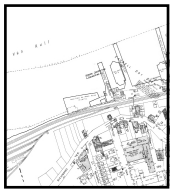

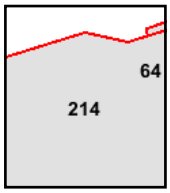

Volume 2, Sheet 214

0 Feet 150 300 600

N

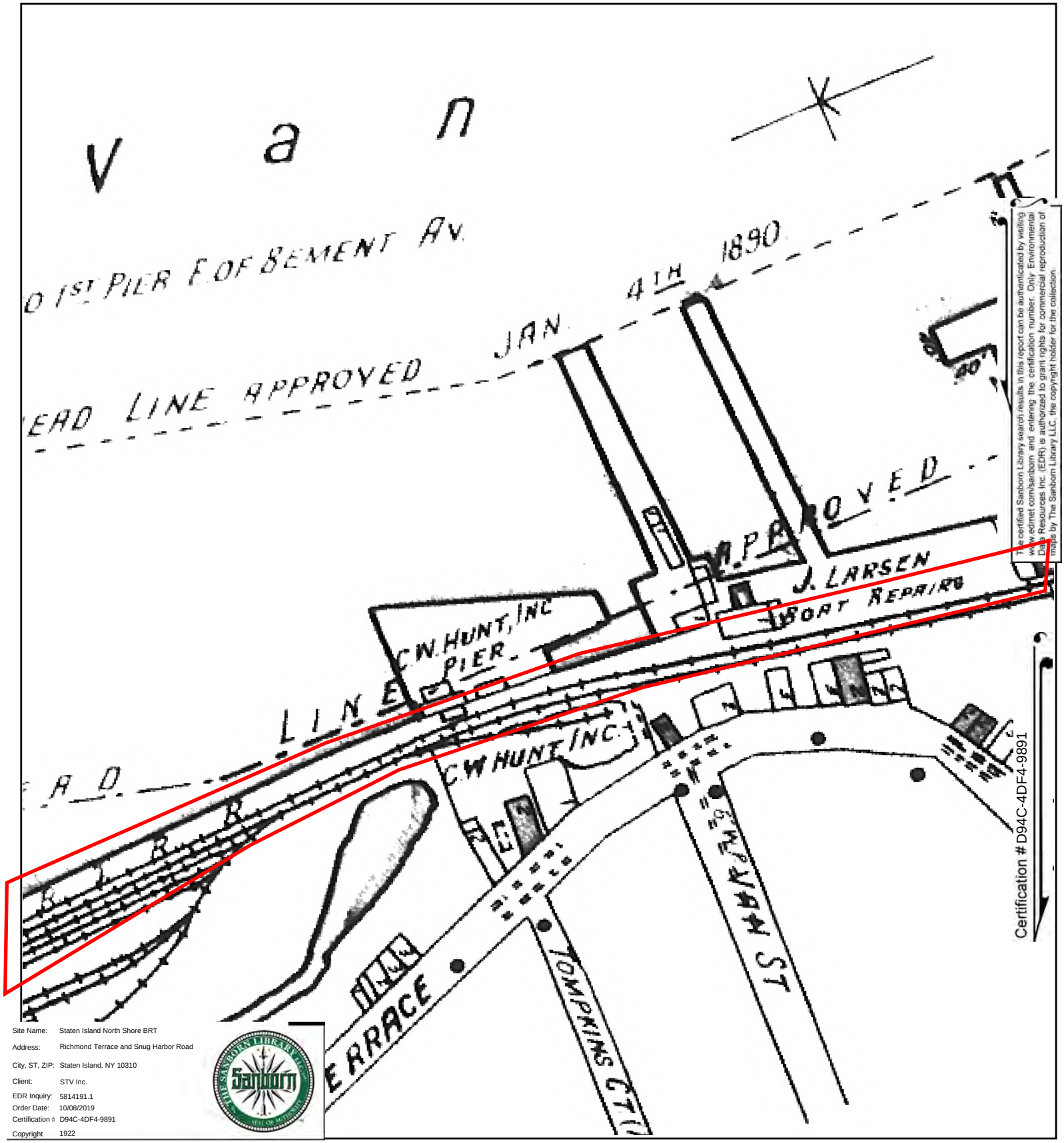

The certified Sanborn Library search results in this report can be authenticated by visiting www.edrnet.com/sanborn and entering the certification number. Only Environmental Data Resources Inc. (EDR) is authorized to grant rights for commercial reproduction of maps by The Sanborn Library LLC, the copyright holder for the collection.

Certification # D94C-4DF4-9891

Site Name: Staten Island North Shore BRT
Address: Richmond Terrace and Snug Harbor Road
City, ST, ZIP: Staten Island, NY 10310
Client: STV Inc.
EDR Inquiry: 5814191.1
Order Date: 10/08/2019
Certification #: D94C-4DF4-9891
Copyright: 1922

This Certified Sanborn Map combines the following sheets. Outlined areas indicate map sheets within the collection.

0 Feet 150 300 600

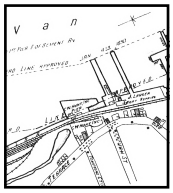

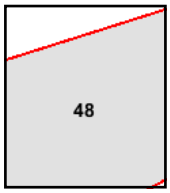

Volume Pier Maps, Sheet 48

N

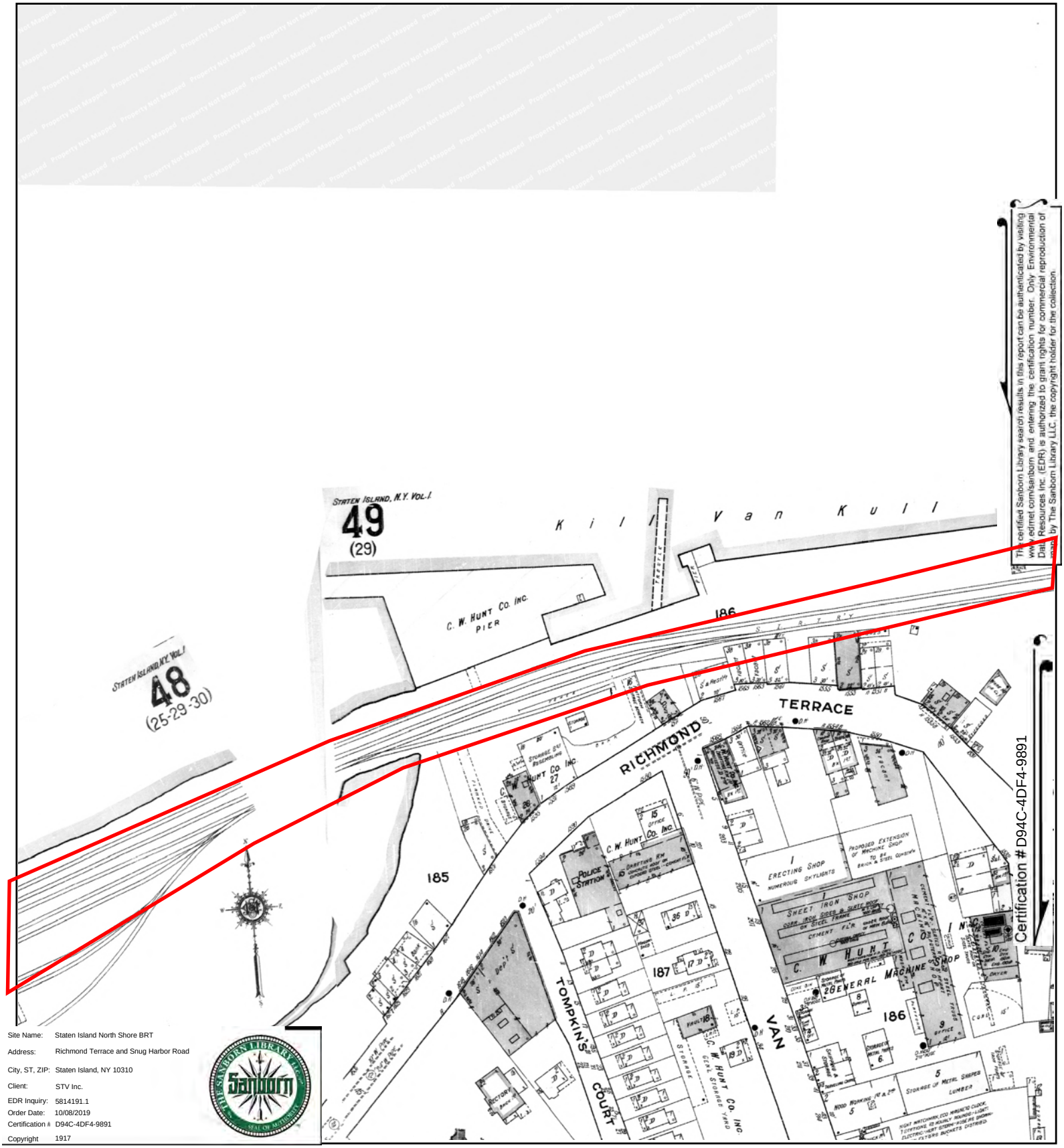

The certified Sanborn Library search results in this report can be authenticated by visiting www.edrnet.com/sanborn and entering the certification number. Only Environmental Data Resources Inc. (EDR) is authorized to grant rights for commercial reproduction of maps by The Sanborn Library LLC, the copyright holder for the collection.

Site Name:	Staten Island North Shore BRT
Address:	Richmond Terrace and Snug Harbor Road
City, ST, ZIP:	Staten Island, NY 10310
Client:	STV Inc.
EDR Inquiry:	5814191.1
Order Date:	10/08/2019
Certification #	D94C-4DF4-9891
Copyright	1917

This Certified Sanborn Map combines the following sheets. Outlined areas indicate map sheets within the collection.

0 Feet 150 300 600

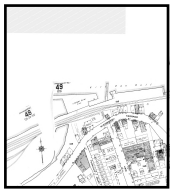

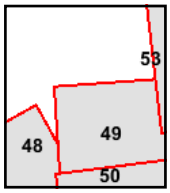

Volume 1, Sheet 50
Volume 1, Sheet 49
Volume 1, Sheet 48

N

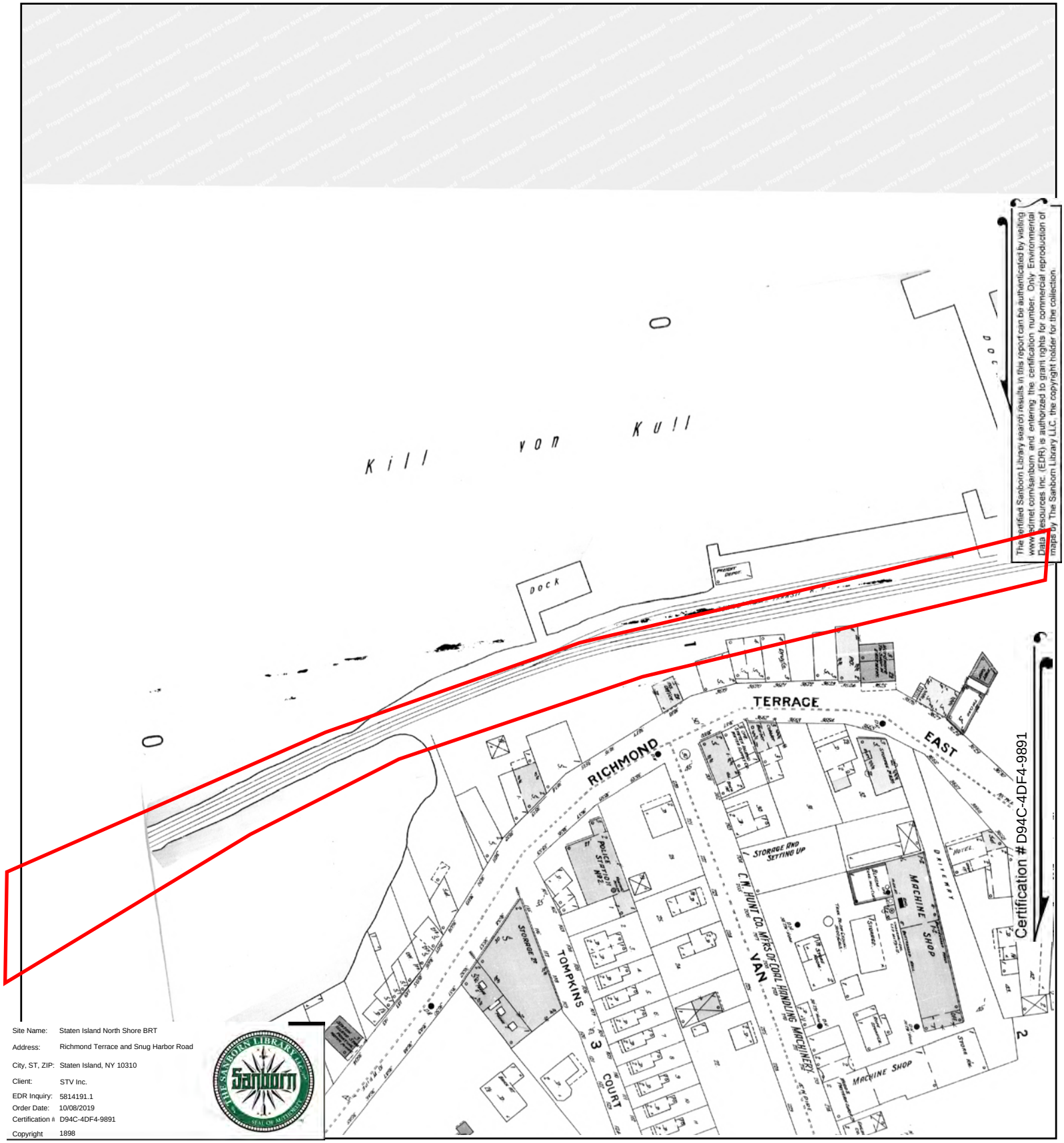

The Certified Sanborn Library search results in this report can be authenticated by visiting www.sdmet.com/sanborn and entering the certification number. Only Environmental Data Resources Inc. (EDR) is authorized to grant rights for commercial reproduction of maps by The Sanborn Library LLC, the copyright holder for the collection.

Certification # D94C-4DF4-9891

Site Name: Staten Island North Shore BRT
Address: Richmond Terrace and Snug Harbor Road
City, ST, ZIP: Staten Island, NY 10310
Client: STV Inc.
EDR Inquiry: 5814191.1
Order Date: 10/08/2019
Certification #: D94C-4DF4-9891
Copyright: 1898

This Certified Sanborn Map combines the following sheets.
Outlined areas indicate map sheets within the collection.



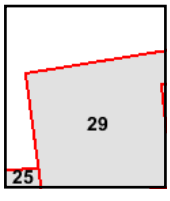

Volume 1, Sheet 29

0 Feet 150 300 600

N

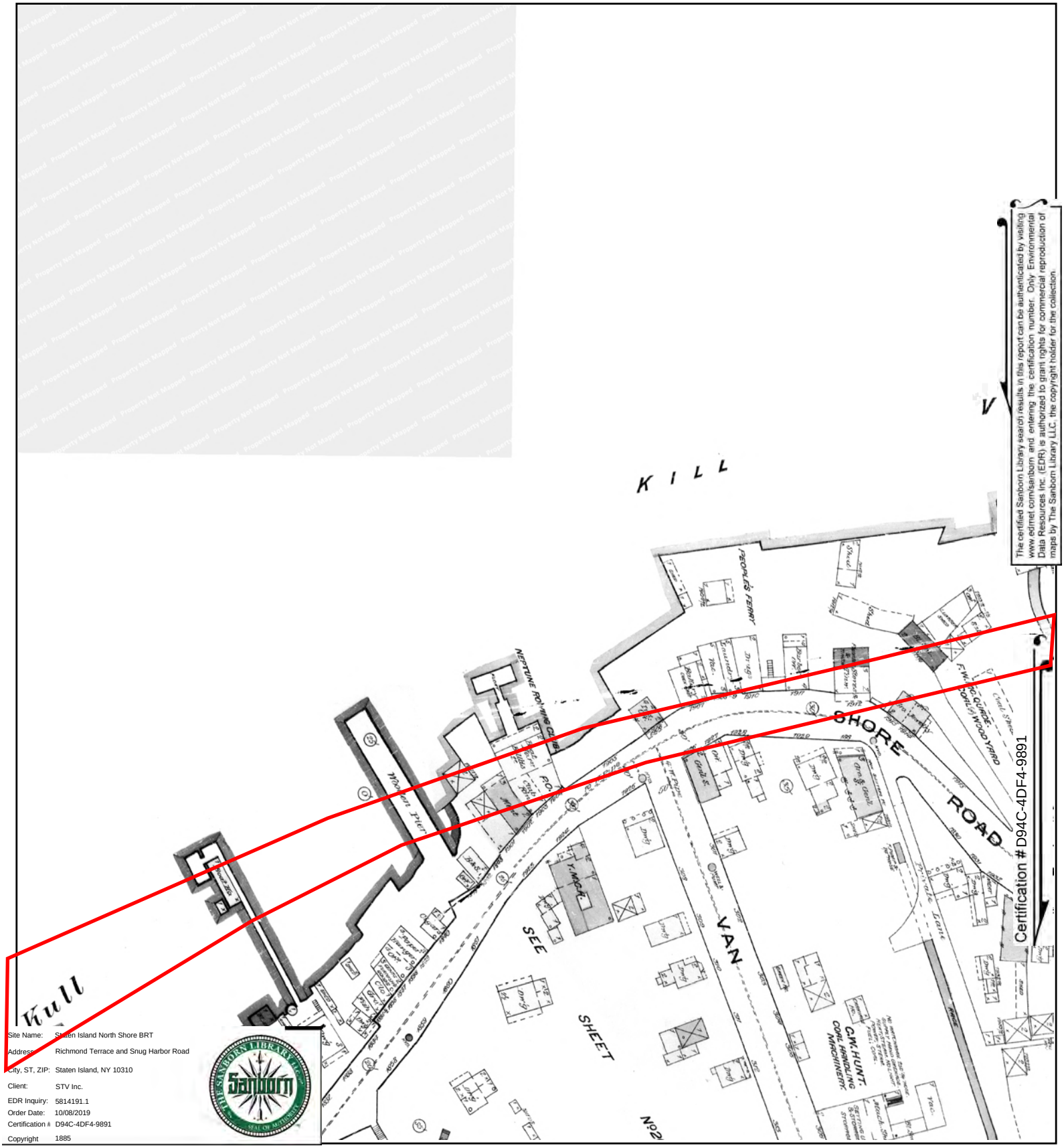

The certified Sanborn Library search results in this report can be authenticated by visiting www.edrnet.com/sanborn and entering the certification number. Only Environmental Data Resources Inc. (EDR) is authorized to grant rights for commercial reproduction of maps by The Sanborn Library LLC, the copyright holder for the collection.

Site Name:	Staten Island North Shore BRT
Address:	Richmond Terrace and Snug Harbor Road
City, ST, ZIP:	Staten Island, NY 10310
Client:	STV Inc.
EDR Inquiry:	5814191.1
Order Date:	10/08/2019
Certification #:	D94C-4DF4-9891
Copyright	1885

This Certified Sanborn Map combines the following sheets. Outlined areas indicate map sheets within the collection.

0 Feet 150 300 600

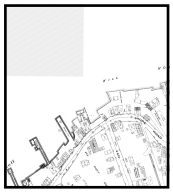

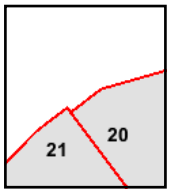

Volume 1, Sheet 21
Volume 1, Sheet 20

N



INQUIRY #: 5814424.6
YEAR: 1924
SCALE: 1"=1000'


INQUIRY #: 5814424.6
YEAR: 1940
SCALE: 1" =1000'


INQUIRY #: 5814424.6
YEAR: 1951
SCALE: 1"=1000'



INQUIRY #: 5814424.6
YEAR: 1954
SCALE: 1"=1000'


INQUIRY #: 5814424.6
YEAR: 1961
SCALE: 1"=1000'


INQUIRY #: 5814424.6
YEAR: 1974
SCALE: 1"=1000'


INQUIRY #: 5814424.6
YEAR: 1984-1985
SCALE: 1"=1000'


INQUIRY #: 5814424.6
YEAR: 1995
SCALE: 1"=1000'


INQUIRY #: 5814424.6
YEAR: 2006
SCALE: 1"=1000'


INQUIRY #: 5814424.6
YEAR: 2009
SCALE: 1"=1000'


INQUIRY #: 5814424.6
YEAR: 2013
SCALE: 1"=1000'


INQUIRY #: 5814424.6
YEAR: 2017
SCALE: 1"=1000'


INQUIRY #: 5814424.6
YEAR: 1924
SCALE: 1"=1000'


INQUIRY #: 5814424.6
YEAR: 1940
SCALE: 1" =1000'


INQUIRY #: 5814424.6
YEAR: 1951
SCALE: 1"=1000'


INQUIRY #: 5814424.6
YEAR: 1954
SCALE: 1"=1000'


INQUIRY #: 5814424.6
YEAR: 1961
SCALE: 1" =1000'


INQUIRY #: 5814424.6
YEAR: 1974
SCALE: 1"=1000'


INQUIRY #: 5814424.6
YEAR: 1984-1985
SCALE: 1"=1000'


INQUIRY #: 5814424.6
YEAR: 1995
SCALE: 1"=1000'


INQUIRY#: 5814424.6
YEAR: 2006
SCALE: 1"=1000'


INQUIRY #: 5814424.6
YEAR: 2009
SCALE: 1"=1000'


INQUIRY #: 5814424.6
YEAR: 2013
SCALE: 1"=1000'


INQUIRY #: 5814424.6
YEAR: 2017
SCALE: 1"=1000'

Staten Island North Shore BRT

BRT Alignment

Staten Island, NY 10303

Inquiry Number: 5814424.5

October 03, 2019

EDR Historical Topo Map Report

with QuadMatch™

6 Armstrong Road, 4th floor
Shelton, CT 06484
Toll Free: 800.352.0050
www.edrnet.com

EDR Historical Topo Map Report

10/03/19

Site Name:

Staten Island North Shore BRT
BRT Alignment
Staten Island, NY 10303
EDR Inquiry # 5814424.5

Client Name:

STV Inc.
225 Park Ave S
New York, NY 10003
Contact: Matthew Mankovich

EDR Topographic Map Library has been searched by EDR and maps covering the target property location as provided by STV Inc. were identified for the years listed below. EDR's Historical Topo Map Report is designed to assist professionals in evaluating potential liability on a target property resulting from past activities. EDRs Historical Topo Map Report includes a search of a collection of public and private color historical topographic maps, dating back to the late 1800s.

Search Results:

P.O.# NA
Project: 4019716

Coordinates:

Latitude:	40.63292 40° 37' 59" North
Longitude:	-74.16821 -74° 10' 6" West
UTM Zone:	Zone 18 North
UTM X Meters:	570341.86
UTM Y Meters:	4498341.52
Elevation:	28.00' above sea level

Maps Provided:

2013, 2014	1900
1995, 1998	1898
1981	1891
1966, 1967	
1955	
1947	
1925	
1905	

Disclaimer - Copyright and Trademark Notice

This Report contains certain information obtained from a variety of public and other sources reasonably available to Environmental Data Resources, Inc. It cannot be concluded from this Report that coverage information for the target and surrounding properties does not exist from other sources. NO WARRANTY EXPRESSED OR IMPLIED, IS MADE WHATSOEVER IN CONNECTION WITH THIS REPORT. ENVIRONMENTAL DATA RESOURCES, INC. SPECIFICALLY DISCLAIMS THE MAKING OF ANY SUCH WARRANTIES, INCLUDING WITHOUT LIMITATION, MERCHANTABILITY OR FITNESS FOR A PARTICULAR USE OR PURPOSE. ALL RISK IS ASSUMED BY THE USER. IN NO EVENT SHALL ENVIRONMENTAL DATA RESOURCES, INC. BE LIABLE TO ANYONE, WHETHER ARISING OUT OF ERRORS OR OMISSIONS, NEGLIGENCE, ACCIDENT OR ANY OTHER CAUSE, FOR ANY LOSS OF DAMAGE, INCLUDING, WITHOUT LIMITATION, SPECIAL, INCIDENTAL, CONSEQUENTIAL, OR EXEMPLARY DAMAGES. ANY LIABILITY ON THE PART OF ENVIRONMENTAL DATA RESOURCES, INC. IS STRICTLY LIMITED TO A REFUND OF THE AMOUNT PAID FOR THIS REPORT. Purchaser accepts this Report "AS IS". Any analyses, estimates, ratings, environmental risk levels or risk codes provided in this Report are provided for illustrative purposes only, and are not intended to provide, nor should they be interpreted as providing any facts regarding, or prediction or forecast of, any environmental risk for any property. Only a Phase I Environmental Site Assessment performed by an environmental professional can provide information regarding the environmental risk for any property. Additionally, the information provided in this Report is not to be construed as legal advice.

Copyright 2019 by Environmental Data Resources, Inc. All rights reserved. Reproduction in any media or format, in whole or in part, of any report or map of Environmental Data Resources, Inc., or its affiliates, is prohibited without prior written permission.

EDR and its logos (including Sanborn and Sanborn Map) are trademarks of Environmental Data Resources, Inc. or its affiliates. All other trademarks used herein are the property of their respective owners.

Topo Sheet Key

This EDR Topo Map Report is based upon the following USGS topographic map sheets.

2013, 2014 Source Sheets



The Narrows
2013
7.5-minute, 24000



Arthur Kill
2013
7.5-minute, 24000



Elizabeth
2014
7.5-minute, 24000



Jersey City
2014
7.5-minute, 24000

1995, 1998 Source Sheets



Elizabeth
1995
7.5-minute, 24000
Aerial Photo Revised 1995



The Narrows
1998
7.5-minute, 24000
Aerial Photo Revised 1976

1981 Source Sheets



Arthur Kill
1981
7.5-minute, 24000
Aerial Photo Revised 1976



The Narrows
1981
7.5-minute, 24000
Aerial Photo Revised 1976

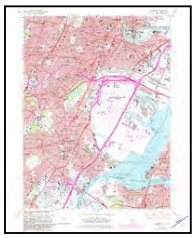

Elizabeth
1981
7.5-minute, 24000
Aerial Photo Revised 1976



Jersey City
1981
7.5-minute, 24000
Aerial Photo Revised 1976

1966, 1967 Source Sheets



The Narrows
1966
7.5-minute, 24000
Aerial Photo Revised 1966



Jersey City
1967
7.5-minute, 24000
Aerial Photo Revised 1966



Arthur Kill
1966
7.5-minute, 24000
Aerial Photo Revised 1966



Elizabeth
1967
7.5-minute, 24000
Aerial Photo Revised 1966

Topo Sheet Key

This EDR Topo Map Report is based upon the following USGS topographic map sheets.

1955 Source Sheets



Elizabeth
1955
7.5-minute, 24000
Aerial Photo Revised 1953



The Narrows
1955
7.5-minute, 24000
Aerial Photo Revised 1954



Arthur Kill
1955
7.5-minute, 24000
Aerial Photo Revised 1954



Jersey City
1955
7.5-minute, 24000
Aerial Photo Revised 1954

1947 Source Sheets



Arthur Kill
1947
7.5-minute, 24000
Aerial Photo Revised 1940



Jersey City
1947
7.5-minute, 24000
Aerial Photo Revised 1940



The Narrows
1947
7.5-minute, 24000
Aerial Photo Revised 1941



Elizabeth
1947
7.5-minute, 24000
Aerial Photo Revised 1941

1925 Source Sheets



Staten Island
1925
15-minute, 62500

1905 Source Sheets

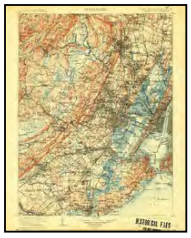

Passaic
1905
30-minute, 125000

Topo Sheet Key

This EDR Topo Map Report is based upon the following USGS topographic map sheets.

1900 Source Sheets



Staten Island
1900
15-minute, 62500

1898 Source Sheets



Staten Island
1898
15-minute, 62500

1891 Source Sheets

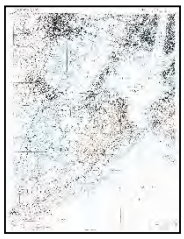

STATEN ISLAND
1891
15-minute, 62500

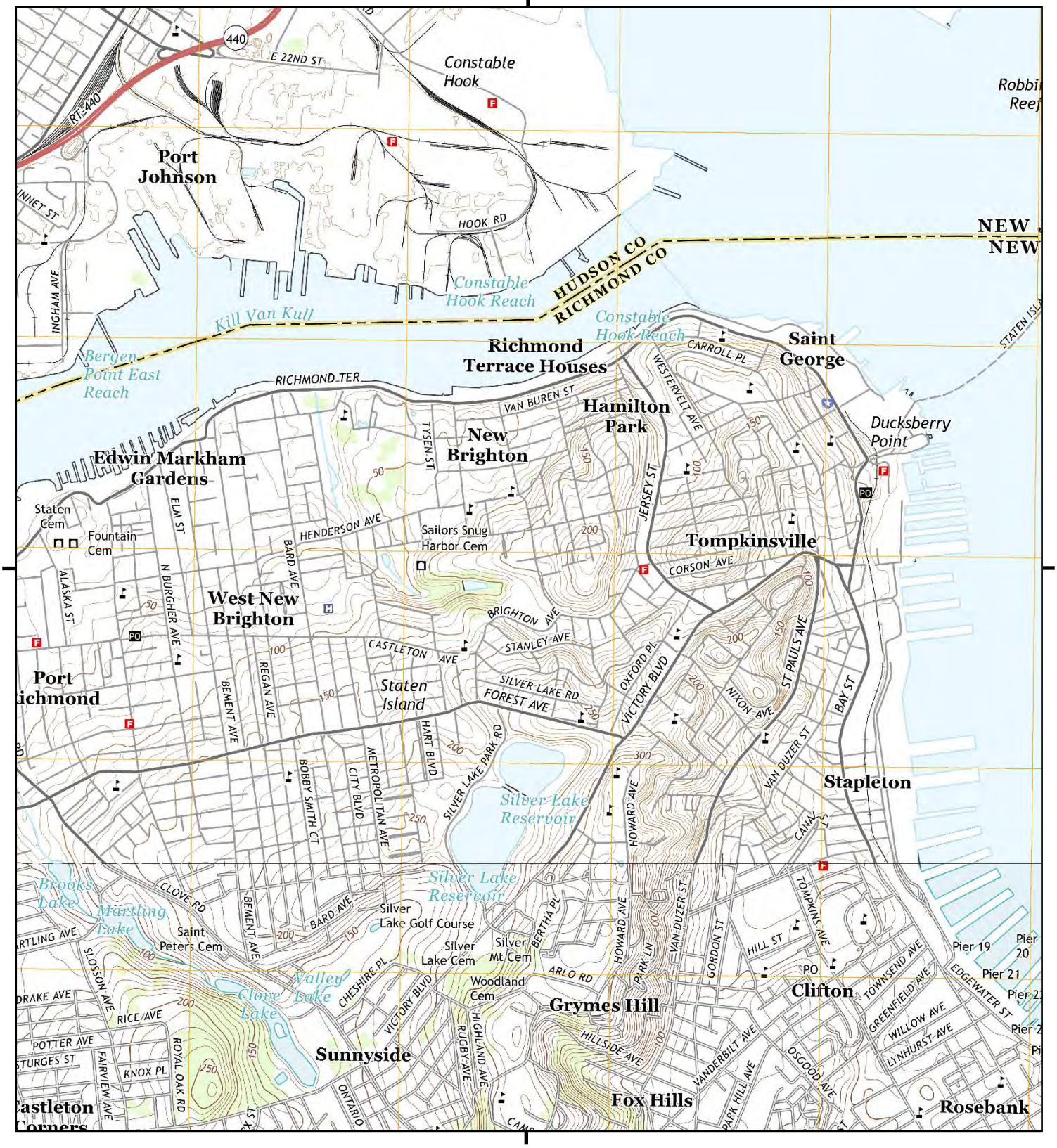

This report includes information from the following map sheet(s).

0 Miles 0.25 0.5 1 1.5

NW N NE
W E
SW S SE

TP, Jersey City, 2014, 7.5-minute
S, The Narrows, 2013, 7.5-minute

SITE NAME: Staten Island North Shore BRT
ADDRESS: BRT Alignment
Staten Island, NY 10303
CLIENT: STV Inc.

N

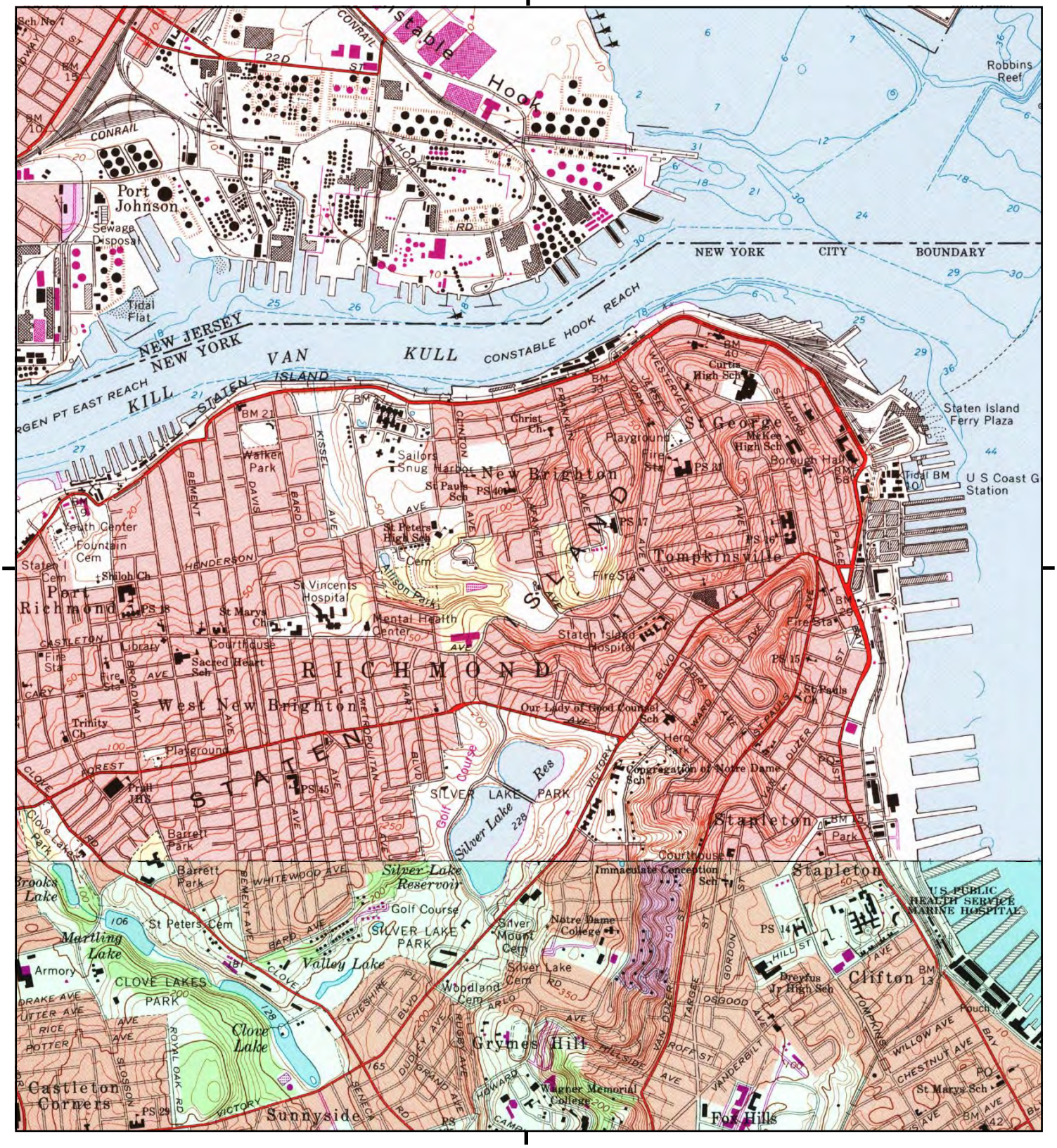

This report includes information from the following map sheet(s).

0 Miles 0.25 0.5 1 1.5

NW N NE
W E
SW S SE

TP, Jersey City, 1981, 7.5-minute
S, The Narrows, 1981, 7.5-minute

SITE NAME: Staten Island North Shore BRT
ADDRESS: BRT Alignment
Staten Island, NY 10303
CLIENT: STV Inc.

N

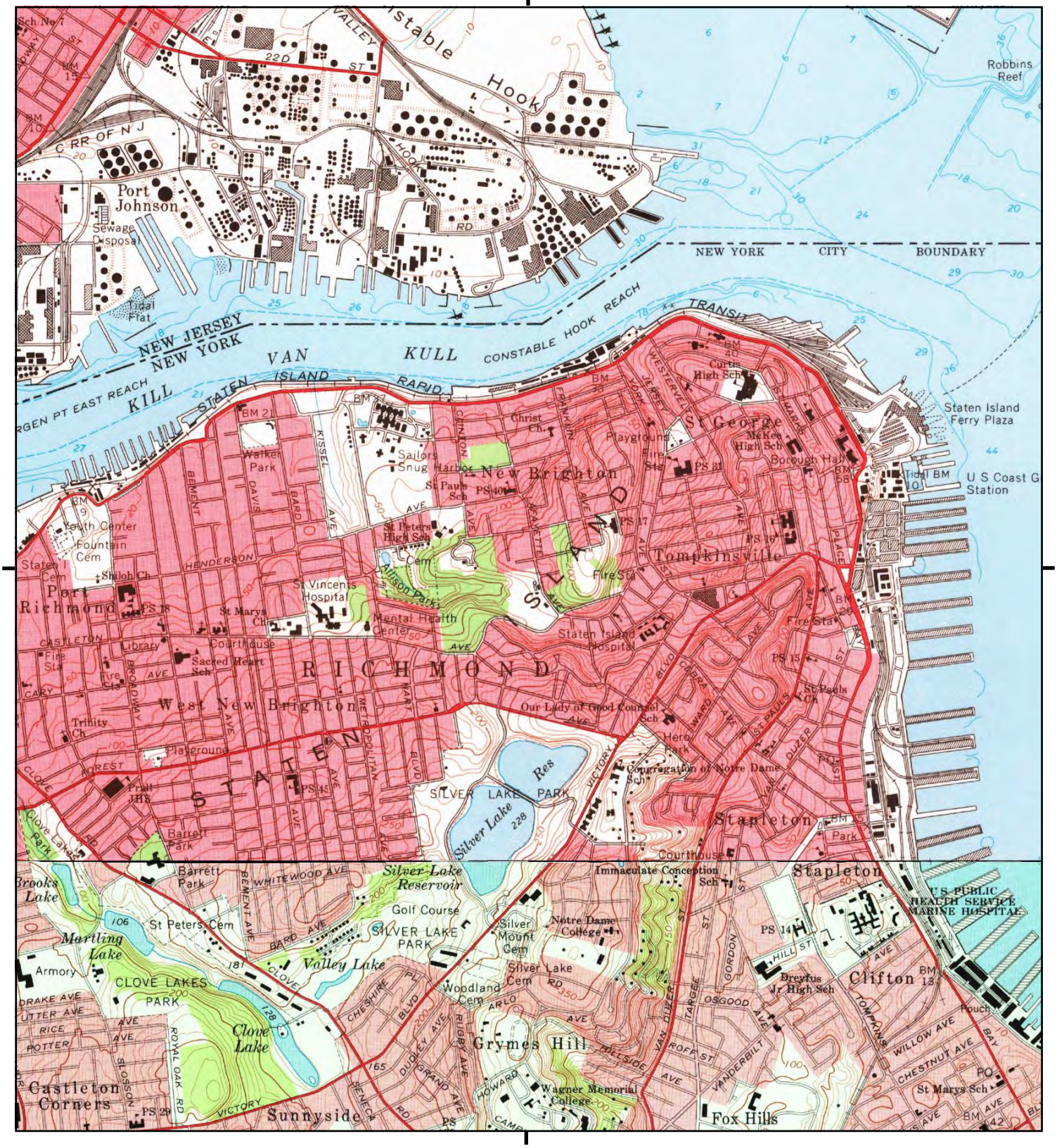

This report includes information from the following map sheet(s).

0 Miles 0.25 0.5 1 1.5

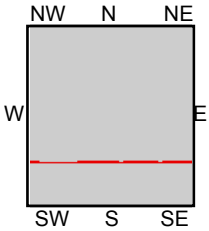

TP, Jersey City, 1967, 7.5-minute
S, The Narrows, 1966, 7.5-minute

SITE NAME: Staten Island North Shore BRT
ADDRESS: BRT Alignment
Staten Island, NY 10303
CLIENT: STV Inc.

N

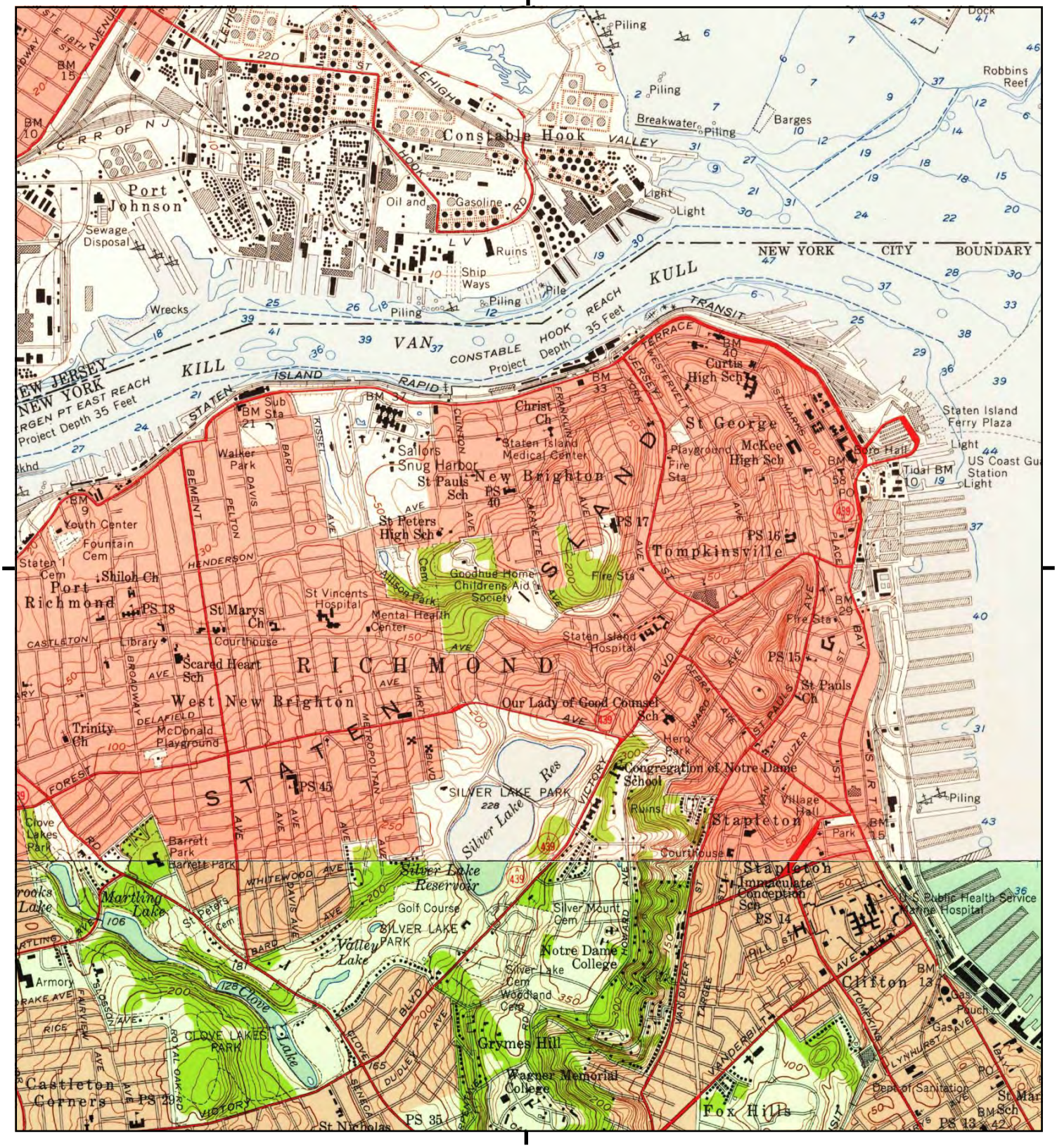

This report includes information from the following map sheet(s).

0 Miles 0.25 0.5 1 1.5

NW N NE
W E
SW S SE

TP, Jersey City, 1955, 7.5-minute
S, The Narrows, 1955, 7.5-minute

SITE NAME: Staten Island North Shore BRT
ADDRESS: BRT Alignment
Staten Island, NY 10303
CLIENT: STV Inc.

N



This report includes information from the following map sheet(s).

NW N NE
W E
SW S SE

TP, Jersey City, 1947, 7.5-minute
S, The Narrows, 1947, 7.5-minute

SITE NAME: Staten Island North Shore BRT
ADDRESS: BRT Alignment
Staten Island, NY 10303
CLIENT: STV Inc.

N



This report includes information from the following map sheet(s).

0 Miles 0.25 0.5 1 1.5

NW N NE
W E
SW S SE

TP, Staten Island, 1925, 15-minute

SITE NAME: Staten Island North Shore BRT
ADDRESS: BRT Alignment
Staten Island, NY 10303
CLIENT: STV Inc.

N



This report includes information from the following map sheet(s).

0 Miles 0.25 0.5 1 1.5

NW N NE
W E
SW S SE

TP, Passaic, 1905, 30-minute

SITE NAME: Staten Island North Shore BRT
ADDRESS: BRT Alignment
Staten Island, NY 10303
CLIENT: STV Inc.

N



This report includes information from the following map sheet(s).

0 Miles 0.25 0.5 1 1.5

NW N NE
W E
SW S SE

TP, Staten Island, 1900, 15-minute

SITE NAME: Staten Island North Shore BRT
ADDRESS: BRT Alignment
Staten Island, NY 10303
CLIENT: STV Inc.

N



This report includes information from the following map sheet(s).

0 Miles 0.25 0.5 1 1.5

NW N NE
W E
SW S SE

TP, Staten Island, 1898, 15-minute

SITE NAME: Staten Island North Shore BRT
ADDRESS: BRT Alignment
Staten Island, NY 10303
CLIENT: STV Inc.

N



This report includes information from the following map sheet(s).

0 Miles 0.25 0.5 1 1.5

NW N NE
W E
SW S SE

TP, STATEN ISLAND, 1891, 15-minute

SITE NAME: Staten Island North Shore BRT
ADDRESS: BRT Alignment
Staten Island, NY 10303
CLIENT: STV Inc.

N

APPENDIX E

REGULATORY AGENCY DATABASE REPORT

Staten Island North Shore BRT
BRT Alignment
Staten Island, NY 10303

Inquiry Number: 5814424.2s
October 03, 2019

EDR Area / Corridor Report

6 Armstrong Road, 4th floor
Shelton, CT 06484
Toll Free: 800.352.0050
www.edrnet.com

TABLE OF CONTENTS

SECTION	PAGE
Executive Summary	ES1
Mapped Sites Summary	2
Key Map	26
Map Findings Summary	27
Focus Maps	31
Map Findings	79
Orphan Summary	OR-1
Government Records Searched/Data Currency Tracking	GR-1

Thank you for your business.
Please contact EDR at 1-800-352-0050
with any questions or comments.

Disclaimer - Copyright and Trademark Notice

This Report contains certain information obtained from a variety of public and other sources reasonably available to Environmental Data Resources, Inc. It cannot be concluded from this Report that coverage information for the target and surrounding properties does not exist from other sources. **NO WARRANTY EXPRESSED OR IMPLIED, IS MADE WHATSOEVER IN CONNECTION WITH THIS REPORT. ENVIRONMENTAL DATA RESOURCES, INC. SPECIFICALLY DISCLAIMS THE MAKING OF ANY SUCH WARRANTIES, INCLUDING WITHOUT LIMITATION, MERCHANTABILITY OR FITNESS FOR A PARTICULAR USE OR PURPOSE. ALL RISK IS ASSUMED BY THE USER. IN NO EVENT SHALL ENVIRONMENTAL DATA RESOURCES, INC. BE LIABLE TO ANYONE, WHETHER ARISING OUT OF ERRORS OR OMISSIONS, NEGLIGENCE, ACCIDENT OR ANY OTHER CAUSE, FOR ANY LOSS OF DAMAGE, INCLUDING, WITHOUT LIMITATION, SPECIAL, INCIDENTAL, CONSEQUENTIAL, OR EXEMPLARY DAMAGES. ANY LIABILITY ON THE PART OF ENVIRONMENTAL DATA RESOURCES, INC. IS STRICTLY LIMITED TO A REFUND OF THE AMOUNT PAID FOR THIS REPORT.** Purchaser accepts this Report "AS IS". Any analyses, estimates, ratings, environmental risk levels or risk codes provided in this Report are provided for illustrative purposes only, and are not intended to provide, nor should they be interpreted as providing any facts regarding, or prediction or forecast of, any environmental risk for any property. Only a Phase I Environmental Site Assessment performed by an environmental professional can provide information regarding the environmental risk for any property. Additionally, the information provided in this Report is not to be construed as legal advice.

Copyright 2019 by Environmental Data Resources, Inc. All rights reserved. Reproduction in any media or format, in whole or in part, of any report or map of Environmental Data Resources, Inc., or its affiliates, is prohibited without prior written permission.

EDR and its logos (including Sanborn and Sanborn Map) are trademarks of Environmental Data Resources, Inc. or its affiliates. All other trademarks used herein are the property of their respective owners.

EXECUTIVE SUMMARY

A search of available environmental records was conducted by Environmental Data Resources, Inc (EDR). The report was designed to assist parties seeking to meet the search requirements of EPA's Standards and Practices for All Appropriate Inquiries (40 CFR Part 312), the ASTM Standard Practice for Environmental Site Assessments (E 1527-13), the ASTM Standard Practice for Environmental Site Assessments for Forestland or Rural Property (E 2247-16), the ASTM Standard Practice for Limited Environmental Due Diligence: Transaction Screen Process (E 1528-14) or custom requirements developed for the evaluation of environmental risk associated with a parcel of real estate.

SUBJECT PROPERTY INFORMATION

ADDRESS

BRT ALIGNMENT
STATEN ISLAND, NY 10303

TARGET PROPERTY SEARCH RESULTS

The Target Property was identified in the following databases.

Page Numbers and Map Identifcations refer to the EDR Area/Corridor Report where detailed data on individual sites can be reviewed.

Sites listed in ***bold italics*** are in multiple databases.

STANDARD ENVIRONMENTAL RECORDS

Federal CERCLIS NFRAP site list

SEMS-ARCHIVE: Superfund Enterprise Management System Archive

A review of the SEMS-ARCHIVE list, as provided by EDR, and dated 07/19/2019 has revealed that there is 1 SEMS-ARCHIVE site within the requested target property.

Site	Address	Map ID / Focus Map(s)	Page
US GYPSUM PLANT Site ID: 0203262 EPA Id: NYD986894780	561 RICHMOND TERRACE	B10 / 8	135

Federal RCRA generators list

RCRA-LQG: RCRA - Large Quantity Generators

A review of the RCRA-LQG list, as provided by EDR, and dated 03/25/2019 has revealed that there are 2 RCRA-LQG sites within the requested target property.

Site	Address	Map ID / Focus Map(s)	Page
ST GEORGE STATEN ISL EPA ID:: NYD987005816	***1 BAY ST AKA RICHMON***	***J50 / 9***	***198***
NYC DOT ST GEORGE FE	***1 BAY ST***	***J60 / 9***	***226***

EPA ID:: NYR000027250

RCRA-SQG: RCRA - Small Quantity Generators

A review of the RCRA-SQG list, as provided by EDR, and dated 03/25/2019 has revealed that there is 1 RCRA-SQG site within the requested target property.

Site	Address	Map ID / Focus Map(s)	Page
EKLOF MARINE CORP EPA ID:: NYD044708352	***1571 RICHMOND TER***	***P84 / 7***	***288***

RCRA-VSQG: RCRA - Very Small Quantity Generators (Formerly Conditionally Exempt Small Quantity Generators)

A review of the RCRA-VSQG list, as provided by EDR, and dated 03/25/2019 has revealed that there are 2 RCRA-VSQG sites within the requested target property.

Site	Address	Map ID / Focus Map(s)	Page
CADDELL DRY DOCK & R EPA ID:: NYD001610849	***BEMENT AVE & RICHMON***	***H25 / 7***	***154***
NYCDOT - ST GEORGE T EPA ID:: NYD987039542	***RICHMOND TER & BAY S***	***J36 / 9***	***186***

Federal ERNS list

ERNS: Emergency Response Notification System

A review of the ERNS list, as provided by EDR, and dated 09/09/2019 has revealed that there are 24 ERNS sites within the requested target property.

Site	Address	Map ID / Focus Map(s)	Page
Not reported NRC Report #: 703385	235 RICHMOND TERRACE	A1 / 8	115
Not reported NRC Report #: 568568	1295 RICHMOND TERRAC	H27 / 7	174
Not reported NRC Report #: 912331	1 BAY STREET	J40 / 9	195
Not reported NRC Report #: 564228	1 BAY STREET	J41 / 9	195
Not reported NRC Report #: 721869	1 BAY STREET	J42 / 9	195
Not reported NRC Report #: 588417	1 BAY STREET	J45 / 9	197
Not reported NRC Report #: 1089122	1 BAY ST.	J46 / 9	197
Not reported	1 BAY ST.	J47 / 9	197

NRC Report #: 928002			
Not reported	1 BAY ST.	J48 / 9	198
NRC Report #: 934812			
Not reported	1 BAY ST	J49 / 9	198
NRC Report #: 254975			
Not reported	1 BAY ST.	J51 / 9	222
NRC Report #: 746510			
Not reported	1 BAY STREET	J52 / 9	222
NRC Report #: 993613			
Not reported	1 BAY ST	J53 / 9	223
NRC Report #: 1007091			
Not reported	1 BAY ST	J54 / 9	223
NRC Report #: 957358			
Not reported	1 BAY ST.	J57 / 9	225
NRC Report #: 1052894			
Not reported	1 BAY ST.	J58 / 9	225
NRC Report #: 1069651			
Not reported	1473 RICHMOND TERRAC	K73 / 7	271
NRC Report #: 448019			
Not reported	1473 RICHMOND TERRAC	K74 / 7	272
NRC Report #: 137836			
Not reported	1473 RICHMOND T.	K75 / 7	272
NRC Report #: 504406			
Not reported	ADAMS SHIP YARD 1571	O80 / 7	285
Not reported	1571 RICHMOND TERRAC	P83 / 7	288
NRC Report #: 17310			
Not reported	1571 RICHMOND TERRAC	P85 / 7	309
NRC Report #: 425470			
Not reported	1515 RICHMOND TERRAC	M90 / 7	317
NRC Report #: 1150838			
Not reported	1515 RICHMOND TERRAC	M91 / 7	317

State and tribal leaking storage tank lists

NY LTANKS: Spills Information Database

A review of the NY LTANKS list, as provided by EDR, and dated 08/12/2019 has revealed that there are 2 NY LTANKS sites within the requested target property.

Site	Address	Map ID / Focus Map(s)	Page
ST. GEORGE FERRY TER	***1 BAY ST***	***J63 / 9***	***245***
Spill Number/Closed Date: 0706511 / 2008-10-06			
Site ID: 387042			
Spill Date: 2007-09-11			
T.F. QUINLAN & SON I	***1473 RICHMOND TERRAC***	***K76 / 7***	***272***
Spill Number/Closed Date: 9805315 / 1998-07-29			
Site ID: 164523			

Spill Date: 1998-07-29

State and tribal registered storage tank lists

NY UST: Petroleum Bulk Storage (PBS) Database

A review of the NY UST list, as provided by EDR, has revealed that there are 5 NY UST sites within the requested target property.

Site	Address	Map ID / Focus Map(s)	Page
BLOCK 2, LOT 20 Database: UST, Date of Government Version: 06/24/2019	INTERSECTION RICHMON	F22 / 9	151
CADDELL DRY DOCK & R Database: UST, Date of Government Version: 06/24/2019	1319 RICHMOND TERRAC	H29 / 7	175
ST GEORGE FERRY TERM Database: UST, Date of Government Version: 06/24/2019	BAY STREET / RICHMON	J64 / 9	261
T.F. QUINLAN & SON I Database: UST, Date of Government Version: 06/24/2019	***1473 RICHMOND TERRAC***	***K76 / 7***	***272***
CADDELL DRY DOCK & R Database: UST, Date of Government Version: 06/24/2019	1533 RICHMOND TERRAC	O81 / 7	285

NY MOSF: Major Oil Storage Facility Site Listing

A review of the NY MOSF list, as provided by EDR, and dated 06/24/2019 has revealed that there is 1 NY MOSF site within the requested target property.

Site	Address	Map ID / Focus Map(s)	Page
E-6 Tank Status: Unregulated/Closed Facility Id: 0-0392 Facility Id: 0-0736	***1571 RICHMOND TERRAC***	***P86 / 7***	***309***

NY AST: Petroleum Bulk Storage

A review of the NY AST list, as provided by EDR, has revealed that there are 4 NY AST sites within the requested target property.

Site	Address	Map ID / Focus Map(s)	Page
ATLANTIC SALT, INC. Database: AST, Date of Government Version: 06/24/2019 Facility Id: 2-611414	561 RICHMOND TERRACE	B12 / 8	137
CADDELL DRY DOCK AND Database: AST, Date of Government Version: 06/24/2019 Facility Id: 2-360260	BEMENT AVENUE / RICH	H26 / 7	170
STATEN ISLAND FERRY Database: AST, Date of Government Version: 06/24/2019	ST. GEORGE FERRY TER	J39 / 9	191

Facility Id: 2-611829

T.F. QUINLAN & SON I ***1473 RICHMOND TERRAC*** ***K76 / 7*** ***272***
Database: AST, Date of Government Version: 06/24/2019
Facility Id: 2-267546

State and tribal voluntary cleanup sites

NY VCP: Voluntary Cleanup Agreements

A review of the NY VCP list, as provided by EDR, has revealed that there is 1 NY VCP site within the requested target property.

Site	Address	Map ID / Focus Map(s)	Page
5 BAY STREET	5 BAY STREET	L70 / 9	268
Database: VCP NYC, Date of Government Version: 12/14/2018			

ADDITIONAL ENVIRONMENTAL RECORDS

Records of Emergency Release Reports

NY Spills: Spills Information Database

A review of the NY Spills list, as provided by EDR, and dated 08/12/2019 has revealed that there are 30 NY Spills sites within the requested target property.

Site	Address	Map ID / Focus Map(s)	Page
PENN YARD	RICHMOND TERRACE	A2 / 8	116
Spill Number/Closed Date: 0009741 / 2003-05-27			
Site ID: 77455			
Spill Date: 2000-11-27			
ATLANTIC SALT INC	***561 RICHMOND TER***	***B9 / 8***	***129***
Spill Number/Closed Date: 0008396 / 2003-12-05			
Spill Number/Closed Date: 0807679 / 2008-11-25			
Spill Number/Closed Date: 1812672 / 2019-06-03			
Site ID: 173775			
Site ID: 405038			
Site ID: 584651			
Spill Date: 2000-10-18			
Spill Date: 2008-10-08			
Spill Date: 2019-03-27			
LAFAYETTE AV & RICHM	LAFAYETTE AVE & RICH	C13 / 8	140
Spill Number/Closed Date: 9611267 / 1998-06-03			
Site ID: 236732			
Spill Date: 1996-12-12			
EXXON BARGE E31	571 RICHMOND TERRACE	D14 / 8	141
Spill Number/Closed Date: 8601794 / 1986-06-16			
Site ID: 206770			

Spill Date: 1986-06-16

CSX RAILYARD | WALL ST & RICHMOND A | F23 / 9 | 153
Spill Number/Closed Date: 9903101 / 2001-03-06
Site ID: 248680
Spill Date: 1999-06-17

BEEMAN AVE & RICHMON | BEEMAN AVE & RICHMON | H28 / 7 | 174
Spill Number/Closed Date: 9707504 / 1997-09-25
Site ID: 218019
Spill Date: 1997-09-25

CROSS ST IS DAVIS AV | 1325 RICHMOND TERRAC | H30 / 7 | 177
Spill Number/Closed Date: 9608419 / 1996-10-07
Site ID: 85305
Spill Date: 1996-10-07

CADELL DRY DOCK | 1351 RICHMOND TERRAC | I31 / 7 | 179
Spill Number/Closed Date: 9906252 / 1999-08-30
Spill Number/Closed Date: 0510345 / 2005-12-07
Site ID: 249382
Site ID: 356299
Spill Date: 1999-08-25
Spill Date: 2005-12-01

STATEN ISLAND FERRY | RICHMOND AVENUE | J32 / 9 | 181
Spill Number/Closed Date: 0500945 / 2005-05-05
Site ID: 344056
Spill Date: 2005-04-22

NARROWS HARBOR (STAT | BAY ST AND RICHMOND | J37 / 9 | 189
Spill Number/Closed Date: 1007648 / 2010-10-20
Site ID: 441076
Spill Date: 2010-10-19

SPILL NUMBER 0402554 | RICHMOND TERRACE @ E | I38 / 7 | 190
Spill Number/Closed Date: 0402554 / 2004-06-23
Site ID: 170207
Spill Date: 2004-06-08

ST GEORGE FUEL FACIL | 1 BAY STREET | J55 / 9 | 223
Spill Number/Closed Date: 1300594 / 2013-04-18
Site ID: 480927
Spill Date: 2013-04-18

STATEN ISLAND FERRY | 1 BAY ST PIER #1 | J59 / 9 | 225
Spill Number/Closed Date: 9706390 / 1998-01-28
Site ID: 287290
Spill Date: 1997-08-26

ON WATER | 1 BAY STREET | J61 / 9 | 243
Spill Number/Closed Date: 1303653 / 2013-07-08
Site ID: 484149
Spill Date: 2013-07-06

ST. GEORGE FERRY TER | 1 BAY ST | J63 / 9 | 245
Spill Number/Closed Date: 0607167 / 2006-12-13
Spill Number/Closed Date: 1109367 / 2011-10-31
Spill Number/Closed Date: 1700764 / 2017-04-25
Spill Number/Closed Date: 1204207 / 2012-07-30
Spill Number/Closed Date: 0403006 / 2004-06-18
**Additional key fields are available in the Map Findings section*

Site ID: 370684
Site ID: 457136
Site ID: 545787
Site ID: 467082
Site ID: 305798
**Additional key fields are available in the Map Findings section*
Spill Date: 2006-09-22
Spill Date: 2011-10-26
Spill Date: 2017-04-25
Spill Date: 2012-07-28
Spill Date: 2004-06-18
**Additional key fields are available in the Map Findings section*

VINYLTECH WINDOWS MF — 1449 RICHMOND TERRAC — K68 / 7 — 265
Spill Number/Closed Date: 0510502 / 2006-03-02
Site ID: 356491
Spill Date: 2005-12-07

FRONT GATE — 5 BAY ST — L69 / 9 — 266
Spill Number/Closed Date: 1502595 / 2015-06-12
Site ID: 508873
Spill Date: 2015-06-08

CONSTRUCTION SITE — 5 BAY STREET — L71 / 9 — 269
Spill Number/Closed Date: 1607305 / 2016-10-26
Site ID: 534945
Spill Date: 2016-10-25

CONSTRUCTION SITE — 5 BAY ST — L72 / 9 — 270
Spill Number/Closed Date: 1606412 / 2016-09-29
Site ID: 533030
Spill Date: 2016-09-28

MCALLISTER YARD — RICHMOND TERRACE — M78 / 7 — 283
Spill Number/Closed Date: 0551650 / 2006-02-22
Site ID: 359960
Spill Date: 2006-02-22

KILL VAN KULL — RICHMOND TERRACE & B — N79 / 7 — 284
Spill Number/Closed Date: 9406825 / 1995-06-07
Site ID: 219585
Spill Date: 1994-08-19

E-6 — ***1571 RICHMOND TERRAC*** — ***P86 / 7*** — ***309***
Spill Number/Closed Date: 8908534 / 1989-11-29
Spill Number/Closed Date: 8912042 / 2003-03-20
Spill Number/Closed Date: 9713009 / 1998-02-24
Site ID: 125261
Site ID: 125262
Site ID: 253071
Spill Date: 1989-11-29
Spill Date: 1990-03-19
Spill Date: 1998-02-21

ADAMS SHIP YARD/S.I. — 1571 RICHMOND TERRAC — P87 / 7 — 313
Spill Number/Closed Date: 8903327 / 1995-06-20
Site ID: 125260
Spill Date: 1989-06-30

ARTHUR KILL WATER — 1515 RICHMOND TERRAC — M92 / 7 — 318
Spill Number/Closed Date: 1709004 / 2017-12-29

Site ID: 565440 Spill Date: 2017-12-29			
IN THE WATER Spill Number/Closed Date: 1602680 / 2016-06-16 Spill Number/Closed Date: 1707931 / 2017-11-20 Site ID: 529098 Site ID: 564311 Spill Date: 2016-06-16 Spill Date: 2017-11-19	1515 RICHMOND TERRAC	M93 / 7	319
DRUM RUN - UNDER RAI Spill Number/Closed Date: 1501453 / 2015-06-19 Site ID: 507672 Spill Date: 2015-05-09	PARK AVE AND CHRUCH	Q97 / 7	325
PORT RICHMOND SUBSTA Spill Number/Closed Date: 9813136 / 2001-04-11 Site ID: 322484 Spill Date: 1999-01-26	15 CHURCH ST	Q98 / 7	326
PORT RICHMOND S/S. C Spill Number/Closed Date: 0711471 / 2008-03-20 Site ID: 392960 Spill Date: 2008-01-31	15 CHURCH STREET. SU	Q99 / 7	327
AT INTERSECTION Spill Number/Closed Date: 1507019 / 2015-10-05 Site ID: 514475 Spill Date: 2015-10-03	ANN ST AND PORT RICH	100 / 7	328
106 UNION AVE Spill Number/Closed Date: 9810482 / 1998-11-24 Site ID: 134728 Spill Date: 1998-11-19	106 UNION AVE	101 / 6	329

Other Ascertainable Records

RCRA NonGen / NLR: RCRA - Non Generators / No Longer Regulated

A review of the RCRA NonGen / NLR list, as provided by EDR, and dated 03/25/2019 has revealed that there are 11 RCRA NonGen / NLR sites within the requested target property.

Site	Address	Map ID / Focus Map(s)	Page
CON EDISON MANHOLE: EPA ID:: NYP004157038	***NICHOLAS ST & RICHMO***	***A3 / 8***	***117***
CON EDISON MANHOLE: EPA ID:: NYP004157020	***NICHOLAS ST & RICHMO***	***A4 / 8***	***119***
CON EDISON EPA ID:: NYP004157053	***RICHMOND TER & NICHO***	***A5 / 8***	***121***
CON EDISON - MH 133 EPA ID:: NYP004114963	***RICHMOND TERR & NICH***	***A7 / 8***	***125***
CON EDISON EPA ID:: NYP004777223	***711 RICHMOND TER***	***E15 / 8***	***142***
EMPIRE OUTLETS BUILD	***55B RICHMOND TER***	***F18 / 9***	***146***

EPA ID:: NYR000228601			
MTA NYCT - ST GEORGE	***5 RICHMOND TER & SCH***	***J34 / 9***	***182***
EPA ID:: NYR000054346			
NYC DEPT OF TRANSPOR	***1 BAT ST***	***65 / 9***	***262***
EPA ID:: NYD986912939			
CON EDISON MANHOLE 7	RICHMOND TERRACE	K77 / 7	282
EPA ID:: NYP004145215			
CON EDISON - MH 82	***SIRTROW AND VAN ST***	***P88 / 7***	***314***
EPA ID:: NYP004113502			
MARINE POWER & LIGHT	***1593 RICHMOND TER***	***P95 / 7***	***323***
EPA ID:: NYD986909760			

ICIS: Integrated Compliance Information System

A review of the ICIS list, as provided by EDR, and dated 11/18/2016 has revealed that there is 1 ICIS site within the requested target property.

Site	Address	Map ID / Focus Map(s)	Page
CADDELL DRY DOCK & R	***BEMENT AVE & RICHMON***	***H25 / 7***	***154***
FRS ID:: 110002349450			

US AIRS: Aerometric Information Retrieval System Facility Subsystem

A review of the US AIRS list, as provided by EDR, has revealed that there are 2 US AIRS sites within the requested target property.

Site	Address	Map ID / Focus Map(s)	Page
CADDELL DRY DOCK & R	***BEMENT AVE & RICHMON***	***H25 / 7***	***154***
Database: US AIRS (AFS), Date of Government Version: 10/12/2016			
EPA plant ID:: 110002349450			
NYC DOT-ST GEORGE FE	1 BAY ST	J44 / 9	196
Database: US AIRS MINOR, Date of Government Version: 10/12/2016			

FINDS: Facility Index System/Facility Registry System

A review of the FINDS list, as provided by EDR, and dated 05/03/2019 has revealed that there are 18 FINDS sites within the requested target property.

Site	Address	Map ID / Focus Map(s)	Page
CON EDISON - MH 133	***RICHMOND TERR & NICH***	***A6 / 8***	***125***
Registry ID:: 110021013062			
ATLANTIC SALT INC	***561 RICHMOND TERRACE***	***B11 / 8***	***136***
Registry ID:: 110019472195			
CON EDISON	***711 RICHMOND TER***	***E15 / 8***	***142***
Registry ID:: 110069694334			
EMPIRE OUTLETS BUILD	***55B RICHMOND TER***	***F18 / 9***	***146***

Registry ID:: 110069705199			
CON EDISON MANHOLE 4	***RICHMOND TERR & WALL***	***F20 / 9***	***150***
Registry ID:: 110044983612			
NYC ECONOMIC DEV - B	***RICHMOND TER NICHOLA***	***F21 / 9***	***150***
Registry ID:: 110008107887			
CON EDISON - MANHOLE	***FRESH KILLS LANDFILL***	***J33 / 9***	***182***
Registry ID:: 110042083580			
MTA NYCT - ST GEORGE	***5 RICHMOND TER & SCH***	***J34 / 9***	***182***
Registry ID:: 110008103435			
CON EDISION - MH904	***RICHMOND TERRACE & B***	***J35 / 9***	***186***
Registry ID:: 110017268883			
NYCDOT - ST GEORGE T	***RICHMOND TER & BAY S***	***J36 / 9***	***186***
Registry ID:: 110064188276			
NYC DOT ST GEORGE FE	***1 BAY ST***	***J43 / 9***	***195***
Registry ID:: 110046244444			
ST GEORGE STATEN ISL	***RICHMOND TER***	***J66 / 9***	***264***
Registry ID:: 110004491256			
BERTO'S AUTO BODY IN	1449 RICHMOND TERRAC	K67 / 7	265
Registry ID:: 110019637437			
ADAM DREDGING-1571 R	1571 RICHMOND TERRAC	P82 / 7	288
Registry ID:: 110019799495			
EKLOF MARINE CORP	***1571 RICHMOND TER***	***P84 / 7***	***288***
Registry ID:: 110004355625			
CADDELL DRY DOCK & R	***1515 RICHMOND TERRAC***	***M89 / 7***	***317***
Registry ID:: 110070134813			
MARINE POWER & LIGHT	***1593 RICHMOND TER***	***P95 / 7***	***323***
Registry ID:: 110004451423			
NYC PARKS - N SHORE	1595 RICHMOND TER	P96 / 7	325
Registry ID:: 110044916473			

ECHO: Enforcement & Compliance History Information

A review of the ECHO list, as provided by EDR, and dated 07/06/2019 has revealed that there are 15 ECHO sites within the requested target property.

Site	Address	Map ID / Focus Map(s)	Page
CON EDISON - MH 133	***RICHMOND TERR & NICH***	***A6 / 8***	***125***
Registry ID: 110021013062			
Registry ID: 110070434227			
ATLANTIC SALT INC	***561 RICHMOND TERRACE***	***B11 / 8***	***136***
Registry ID: 110019472195			
CON EDISON	***711 RICHMOND TER***	***E15 / 8***	***142***
Registry ID: 110069694334			
EMPIRE OUTLETS BUILD	***55B RICHMOND TER***	***F18 / 9***	***146***
Registry ID: 110069705199			
CON EDISON MANHOLE 4	***RICHMOND TERR & WALL***	***F20 / 9***	***150***

Registry ID: 110044983612			
NYC ECONOMIC DEV - B Registry ID: 110008107887	***RICHMOND TER NICHOLA***	***F21 / 9***	***150***
CON EDISON - MANHOLE Registry ID: 110042083580	***FRESH KILLS LANDFILL***	***J33 / 9***	***182***
MTA NYCT - ST GEORGE Registry ID: 110008103435	***5 RICHMOND TER & SCH***	***J34 / 9***	***182***
CON EDISION - MH904 Registry ID: 110017268883	***RICHMOND TERRACE & B***	***J35 / 9***	***186***
NYCDOT - ST GEORGE T Registry ID: 110064188276	***RICHMOND TER & BAY S***	***J36 / 9***	***186***
NYC DOT ST GEORGE FE Registry ID: 110046244444	***1 BAY ST***	***J43 / 9***	***195***
ST GEORGE STATEN ISL Registry ID: 110004491256	***RICHMOND TER***	***J66 / 9***	***264***
EKLOF MARINE CORP Registry ID: 110004355625	***1571 RICHMOND TER***	***P84 / 7***	***288***
CADDELL DRY DOCK & R Registry ID: 110070134813	***1515 RICHMOND TERRAC***	***M89 / 7***	***317***
MARINE POWER & LIGHT Registry ID: 110004451423	***1593 RICHMOND TER***	***P95 / 7***	***323***

NY AIRS: Air Emissions Data

A review of the NY AIRS list, as provided by EDR, and dated 05/06/2019 has revealed that there is 1 NY AIRS site within the requested target property.

Site	Address	Map ID / Focus Map(s)	Page
NYC DOT-ST GEORGE FE DEC Id: 2640200007	1 BAY ST	J56 / 9	224

NY E DESIGNATION: E DESIGNATION SITE LISTING

A review of the NY E DESIGNATION list, as provided by EDR, and dated 02/28/2019 has revealed that there is 1 NY E DESIGNATION site within the requested target property.

Site	Address	Map ID / Focus Map(s)	Page
LOT 11,TAXBLOCK 1226	HARBOR ROAD	R102 / 6	330

NY MANIFEST: Facility and Manifest Data

A review of the NY MANIFEST list, as provided by EDR, and dated 01/01/2019 has revealed that there are 10 NY MANIFEST sites within the requested target property.

Site	Address	Map ID / Focus Map(s)	Page
CON EDISON MANHOLE:	***NICHOLAS ST & RICHMO***	***A3 / 8***	***117***

EPA ID: NYP004157038			
CON EDISON MANHOLE: EPA ID: NYP004157020	***NICHOLAS ST & RICHMO***	***A4 / 8***	***119***
CON EDISON EPA ID: NYP004157053	***RICHMOND TER & NICHO***	***A5 / 8***	***121***
CON EDISON - MH 133 EPA ID: NYP004114963	***RICHMOND TERR & NICH***	***A7 / 8***	***125***
CON EDISON EPA ID: NYP004777223	711 RICHMOND TER	E17 / 8	144
ST GEORGE DEVELOPMEN EPA ID: NYR000228601	55B RICHMOND TER	F19 / 9	148
MTA NYCT - ST GEORGE EPA ID: NYR000054346	***5 RICHMOND TER & SCH***	***J34 / 9***	***182***
NYCDOT - ST. GEORGE EPA ID: NYR000027250	1 BAY ST - MAINT BLD	J62 / 9	244
EKLOF MARINE CORP EPA ID: NYD044708352	***1571 RICHMOND TER***	***P84 / 7***	***288***
CON EDISON - MH 82 EPA ID: NYP004113502	***SIRTROW AND VAN ST***	***P88 / 7***	***314***

NJ MANIFEST: Hazardous Waste Manifest Data

A review of the NJ MANIFEST list, as provided by EDR, and dated 12/31/2018 has revealed that there are 7 NJ MANIFEST sites within the requested target property.

Site	Address	Map ID / Focus Map(s)	Page
CON EDISON EPA Id: NYP004157053	***RICHMOND TER & NICHO***	***A5 / 8***	***121***
CONSOLIDATED EDISON EPA Id: NYP004124442	RICHMOND TER & NICHO	A8 / 8	128
CON EDISON EPA Id: NYP004777223	711 RICHMOND TER	E16 / 8	143
ST GEORGE STATEN ISL EPA Id: NYD987005816	***1 BAY ST AKA RICHMON***	***J50 / 9***	***198***
NYC DOT ST GEORGE FE EPA Id: NYR000027250	***1 BAY ST***	***J60 / 9***	***226***
NYC DEPT OF TRANSPOR EPA Id: NYD986912939	***1 BAT ST***	***65 / 9***	***262***
EKLOF MARINE CORP EPA Id: NYD044708352	***1571 RICHMOND TER***	***P84 / 7***	***288***

EXECUTIVE SUMMARY

NY SPDES: State Pollutant Discharge Elimination System

A review of the NY SPDES list, as provided by EDR, and dated 04/22/2019 has revealed that there are 3 NY SPDES sites within the requested target property.

Site	Address	Map ID / Focus Map(s)	Page
ATLANTIC SALT INC Limit Set Status Flag: A Permit Number: NYR00E173	***561 RICHMOND TER***	***B9 / 8***	***129***
ST. GEORGE FERRY TER Limit Set Status Flag: A Permit Number: NYR00F801	***1 BAY ST***	***J63 / 9***	***245***
CADDELL DRY DOCK & R Limit Set Status Flag: A Permit Number: NYR00F989	1515 RICHMOND TERRAC	M94 / 7	321

EDR RECOVERED GOVERNMENT ARCHIVES

Exclusive Recovered Govt. Archives

NY RGA LF: Recovered Government Archive Solid Waste Facilities List

A review of the NY RGA LF list, as provided by EDR, has revealed that there is 1 NY RGA LF site within the requested target property.

Site	Address	Map ID / Focus Map(s)	Page
3 J'S SERVICE CORP	25-60A RICHMOND TERR	G24 / 9	154

SURROUNDING SITES: SEARCH RESULTS

Surrounding sites were identified in the following databases.

Page Numbers and Map Identifcations refer to the EDR Area/Corridor Report where detailed data on individual sites can be reviewed.

Sites listed in ***bold italics*** are in multiple databases.

Unmappable (orphan) sites are not considered in the foregoing analysis.

STANDARD ENVIRONMENTAL RECORDS

Federal NPL site list

NPL: National Priority List

A review of the NPL list, as provided by EDR, and dated 07/19/2019 has revealed that there is 1 NPL site within approximately1 mile of the requested target property.

Site	Address	Direction / Distance	Map ID / Focus Map(s)	Page
DIAMOND ALKALI CO. Cerclis ID:: 200613 EPA Id: NJD980528996	***80 LISTER AVE***	***NW 1/8 - 1/4 (0.178 mi.)***	***Region / 1,6,5***	***78***

Federal CERCLIS list

SEMS: Superfund Enterprise Management System

A review of the SEMS list, as provided by EDR, and dated 07/19/2019 has revealed that there are 4 SEMS sites within approximately 0.5 miles of the requested target property.

Site	Address	Direction / Distance	Map ID / Focus Map(s)	Page
DIAMOND ALKALI CO. Site ID: 0200613 EPA Id: NJD980528996	***80 LISTER AVE***	***NW 1/8 - 1/4 (0.178 mi.)***	***Region / 1,6,5***	***78***
US EPA REGION 2 - JE Site ID: 0201934 EPA Id: NYD980531545	***2000 RICHMOND TER***	***N 0 - 1/8 (0.025 mi.)***	***Z186 / 7***	***569***
RICHMOND TERRACE RAD Site ID: 0206292 EPA Id: NYC200400190	2351 RICHMOND TERRAC	NNW 1/8 - 1/4 (0.142 mi.)	582 / 6	1505
EDKIN'S AUTO SCRAPS Site ID: 0206438 EPA Id: NYN000206438	2319 RICHMOND TERRAC	NNW 1/8 - 1/4 (0.143 mi.)	DI585 / 6	1507

Federal CERCLIS NFRAP site list

SEMS-ARCHIVE: Superfund Enterprise Management System Archive

A review of the SEMS-ARCHIVE list, as provided by EDR, and dated 07/19/2019 has revealed that there are 7 SEMS-ARCHIVE sites within approximately 0.5 miles of the requested target property.

Site	Address	Direction / Distance	Map ID / Focus Map(s)	Page
SIGNO TRADING/COAT W Site ID: 0202399 EPA Id: NYD982181323	600 RICHMOND TERRACE	SSE 0 - 1/8 (0.018 mi.)	B151 / 8	459
HUFF ENTERPRISES Site ID: 0204236 EPA Id: NYSFN0204236	***1939 RICHMOND TERRAC***	***S 0 - 1/8 (0.059 mi.)***	***BG325 / 7***	***917***
A & A LANDFILL Site ID: 0203498 EPA Id: NYD986959633	SOUTH AVE	SW 1/8 - 1/4 (0.185 mi.)	DU635 / 5	1653
STANDARD T CHEMICAL Site ID: 0203353 EPA Id: NYD001601327	***2600 RICHMOND TER***	***NNW 1/8 - 1/4 (0.187 mi.)***	***DV639 / 6***	***1658***
STANDARD TANK CLEANI	***1 INGHAM AVE***	***N 1/4 - 1/2 (0.379 mi.)***	***EK721 / 7***	***1880***

Site ID: 0200417 EPA Id: NJD068292648				
GORDON TERMINAL SERV Site ID: 0203875 EPA Id: NJD061076063	***2 HOOK ROAD***	***N 1/4 - 1/2 (0.434 mi.)***	***732 / 3***	***2081***
CONRAIL-CENTRAL JERS Site ID: 0200868 EPA Id: NJD980770010	OLD HOOK RD	NNW 1/4 - 1/2 (0.492 mi.)	EP765 / 3	2347

Federal RCRA CORRACTS facilities list

CORRACTS: Corrective Action Report

A review of the CORRACTS list, as provided by EDR, and dated 03/25/2019 has revealed that there are 7 CORRACTS sites within approximately1 mile of the requested target property.

Site	Address	Direction / Distance	Map ID / Focus Map(s)	Page
STANDARD T CHEMICAL EPA ID:: NYD001601327	***2600 RICHMOND TER***	***NNW 1/8 - 1/4 (0.187 mi.)***	***DV639 / 6***	***1658***
STANDARD TANK CLEANI EPA ID:: NJD068292648	***1 INGHAM AVE***	***N 1/4 - 1/2 (0.379 mi.)***	***EK721 / 7***	***1880***
NORTON & SON INC EPA ID:: NJD000818740	***E 2ND ST & HOBART AV***	***NNW 1/4 - 1/2 (0.467 mi.)***	***EM743 / 7***	***2247***
RONA PEARL DIV EM IN EPA ID:: NJD080619067	***BAYONNE IND TERMINAL***	***NNE 1/2 - 1 (0.568 mi.)***	***EV787 / 3***	***2396***
NORTON & SON INC EPA ID:: NJD001367473	***148 EAST 5TH STREET***	***NW 1/2 - 1 (0.610 mi.)***	***801 / 7***	***2427***
VERTELLUS BAYONNE LL EPA ID:: NJD067520890	***35 AVE A***	***N 1/2 - 1 (0.724 mi.)***	***FH841 / 6***	***2472***
AGC PROPERTY A/K/A I EPA ID:: NJD001787944	***229 E 22ND ST***	***N 1/2 - 1 (0.943 mi.)***	***GL941 / 2***	***3284***

Federal RCRA non-CORRACTS TSD facilities list

RCRA-TSDF: RCRA - Treatment, Storage and Disposal

A review of the RCRA-TSDF list, as provided by EDR, and dated 03/25/2019 has revealed that there are 3 RCRA-TSDF sites within approximately 0.5 miles of the requested target property.

Site	Address	Direction / Distance	Map ID / Focus Map(s)	Page
STANDARD TANK CLEANI EPA ID:: NJD068292648	***1 INGHAM AVE***	***N 1/4 - 1/2 (0.379 mi.)***	***EK721 / 7***	***1880***
GENERAL MARINE TRANS EPA ID:: NJD077549772	***1 INGHAM AVE***	***N 1/4 - 1/2 (0.379 mi.)***	***EK722 / 7***	***1982***
NORTON & SON INC EPA ID:: NJD000818740	***E 2ND ST & HOBART AV***	***NNW 1/4 - 1/2 (0.467 mi.)***	***EM743 / 7***	***2247***

Federal RCRA generators list

RCRA-LQG: RCRA - Large Quantity Generators

A review of the RCRA-LQG list, as provided by EDR, and dated 03/25/2019 has revealed that there are 14 RCRA-LQG sites within approximately 0.25 miles of the requested target property.

Site	Address	Direction / Distance	Map ID / Focus Map(s)	Page
US EPA REGION 2 - JE EPA ID:: NYD980531545	***2000 RICHMOND TER***	***N 0 - 1/8 (0.025 mi.)***	***Z186 / 7***	***569***
CADDELL DRY DOCK AND EPA ID:: NYD987027232	1 BROADWAY	N 0 - 1/8 (0.026 mi.)	N188 / 7	593
CON EDISON - 1 DAVIS EPA ID:: NYD000705921	***1 DAVIS AVENUE***	***SE 0 - 1/8 (0.031 mi.)***	***W215 / 7***	***652***
CON EDISON - MANHOLE EPA ID:: NYP004325379	***RICHMOND TARRACE &AM***	***WSW 0 - 1/8 (0.032 mi.)***	***AJ226 / 9***	***678***
CON EDISON - MANHOLE EPA ID:: NYP005134887	1435 RICHMOND TER	NW 0 - 1/8 (0.037 mi.)	AM243 / 7	717
CON EDISON - MANHOLE EPA ID:: NYP004316378	***1681 RICHMOND TERRAC***	***SSE 0 - 1/8 (0.054 mi.)***	***303 / 7***	***854***
MORAN TOWING EPA ID:: NYR000073734	***2015 RICHMOND TER***	***N 0 - 1/8 (0.059 mi.)***	***AR322 / 7***	***904***
60 DAVIDSON STREET L EPA ID:: NYR000182717	***60 DAVIDSON ST***	***N 0 - 1/8 (0.066 mi.)***	***BL338 / 5***	***941***
SNUG HARBOR CULTURAL EPA ID:: NYR000183673	***1000 RICHMOND TERRAC***	***SSW 0 - 1/8 (0.088 mi.)***	***BZ424 / 8***	***1106***
CON EDISON - MANHOLE EPA ID:: NYP005082029	2267 RICHMOND TER	N 0 - 1/8 (0.095 mi.)	CG451 / 6	1165
CON EDISON - TRANSFO EPA ID:: NYP005064431	143 NEW ST	S 1/8 - 1/4 (0.135 mi.)	CT565 / 7	1446
STORES WASTE PAPER C EPA ID:: NYR000165829	***25 VAN ST***	***S 1/8 - 1/4 (0.140 mi.)***	***DE572 / 7***	***1462***
CON EDISON - MANHOLE EPA ID:: NYP005064324	64 INNIS ST	SSE 1/8 - 1/4 (0.142 mi.)	DH580 / 6	1503
CON EDISON - MANHOLE EPA ID:: NYP004289039	***210 PORT RICHMOND AV***	***S 1/8 - 1/4 (0.194 mi.)***	***DR651 / 7***	***1686***

RCRA-SQG: RCRA - Small Quantity Generators

A review of the RCRA-SQG list, as provided by EDR, and dated 03/25/2019 has revealed that there are 15 RCRA-SQG sites within approximately 0.25 miles of the requested target property.

Site	Address	Direction / Distance	Map ID / Focus Map(s)	Page
MOBIL EPA ID:: NYR000057554	***1125-27 RICHMOND TER***	***S 0 - 1/8 (0.016 mi.)***	***U124 / 7***	***377***
NEW YORK FRAGRANCE C EPA ID:: NYD981565591	***600 RICHMOND TER***	***SSE 0 - 1/8 (0.018 mi.)***	***B150 / 8***	***456***
NYC DEPT OF EDUCATIO	***300 RICHMOND TER***	***SSW 0 - 1/8 (0.040 mi.)***	***AN253 / 8***	***750***

EPA ID:: NYR000197814				
NYC DEPT OF EDUCATIO EPA ID:: NYR000220095	120 STUYVESANT PL	WSW 0 - 1/8 (0.069 mi.)	BC361 / 9	985
GENERAL TRADE MARK L EPA ID:: NYR000066027	55 LA SALLE ST	NNW 0 - 1/8 (0.084 mi.)	BF414 / 6	1087
EDKINS SCRAP EPA ID:: NYR000120964	***2265 RICHMOND TER***	***N 0 - 1/8 (0.093 mi.)***	***CG445 / 6***	***1155***
NYC DEPT OF EDUCATIO EPA ID:: NYR000224634	***161 PARK AVE***	***S 1/8 - 1/4 (0.147 mi.)***	***DK590 / 7***	***1520***
NYC DEPT OF EDUCATIO EPA ID:: NYR000213801	290 ST MARKS PL	WSW 1/8 - 1/4 (0.148 mi.)	CX595 / 9	1529
ABCO FACILITY MAINTE EPA ID:: NYR000147272	***1784 RICHMOND TER***	***SSE 1/8 - 1/4 (0.149 mi.)***	***DG596 / 7***	***1531***
NYC DEPT OF EDUCATIO EPA ID:: NYR000226357	***80 MAPLE PKWY***	***S 1/8 - 1/4 (0.156 mi.)***	***DN608 / 6***	***1563***
MAACO AUTO PAINTING EPA ID:: NYD980775621	***2550 RICHMOND TERR***	***NNW 1/8 - 1/4 (0.158 mi.)***	***DO612 / 6***	***1571***
ATLANTIC EXPRESS TRA EPA ID:: NYD986912160	***7 NORTH ST***	***N 1/8 - 1/4 (0.170 mi.)***	***DP624 / 7***	***1624***
NYC DEPT OF EDUCATIO EPA ID:: NYR000207639	***90 TRINITY PL***	***SSE 1/8 - 1/4 (0.188 mi.)***	***642 / 7***	***1665***
GREAT LAKES DREDGE & EPA ID:: NYD012462123	***2705 RICHMOND TER***	***N 1/8 - 1/4 (0.215 mi.)***	***668 / 6***	***1740***
NYC DEPT OF EDUCATIO EPA ID:: NYR000213819	450 ST MARKS PL	SW 1/8 - 1/4 (0.247 mi.)	EH697 / 9	1819

RCRA-VSQG: RCRA - Very Small Quantity Generators (Formerly Conditionally Exempt Small Quantity Generators)

A review of the RCRA-VSQG list, as provided by EDR, and dated 03/25/2019 has revealed that there are 18 RCRA-VSQG sites within approximately 0.25 miles of the requested target property.

Site	Address	Direction / Distance	Map ID / Focus Map(s)	Page
DIAMOND ALKALI CO. EPA ID:: NJD980528996	***80 LISTER AVE***	***NW 1/8 - 1/4 (0.178 mi.)***	***Region / 1,6,5***	***78***
NYCHA - RICHMOND TER EPA ID:: NYR000110122	***456 RICHMOND TER***	***SE 0 - 1/8 (0.021 mi.)***	***164 / 8***	***488***
REINAUER TRANSPORTAT EPA ID:: NYD039294830	***1983 RICHMOND TER***	***N 0 - 1/8 (0.023 mi.)***	***Z170 / 7***	***507***
CENTRAL AUTO BODY EPA ID:: NYD981134638	***21 HERBERTON AVE***	***S 0 - 1/8 (0.036 mi.)***	***AA237 / 7***	***694***
PENN MARITIME INC EPA ID:: NYD982796500	***1435 RICHMOND TERR***	***NW 0 - 1/8 (0.037 mi.)***	***AM240 / 7***	***702***
RICHMOND HEALTH CENT EPA ID:: NYR000217463	***51 STUYVESANT PL***	***WSW 0 - 1/8 (0.047 mi.)***	***AT278 / 9***	***798***
AUTO SPHERE INC	***145 GRANITE AVE***	***S 0 - 1/8 (0.048 mi.)***	***AU283 / 6***	***808***

EPA ID:: NYR000021576				
FAMILY DOLLAR STORE EPA ID:: NYR000214858	124 PORT RICHMOND AV	S 0 - 1/8 (0.055 mi.)	BD311 / 7	867
C G M SECURITY SOLUT EPA ID:: NYR000109066	***55 LASALLE ST***	***NNW 0 - 1/8 (0.084 mi.)***	***BF412 / 6***	***1078***
NYCHA - MARINERS HAR EPA ID:: NYD986887586	***200 LOCKMAN AVE***	***S 0 - 1/8 (0.105 mi.)***	***479 / 6***	***1220***
NYCDOT FLEET SERVICE EPA ID:: NYR000143321	***1893 RICHMOND TER***	***S 0 - 1/8 (0.105 mi.)***	***CO488 / 7***	***1257***
RAYRAY'S CUSTOM INCO EPA ID:: NYR000113829	***9 NEWARK AVE***	***NNW 0 - 1/8 (0.111 mi.)***	***CS512 / 6***	***1315***
NYC BD OF ED - PORT EPA ID:: NYR000082586	***85 ST JOSEPH AVE***	***SSE 1/8 - 1/4 (0.132 mi.)***	***DA557 / 6***	***1429***
CURTIS HIGH SCHOOL EPA ID:: NYD986972164	***HAMILTON AVE & ST MA***	***SW 1/8 - 1/4 (0.138 mi.)***	***CY567 / 9***	***1449***
NYC DEP BWT PORT RIC EPA ID:: NYD000867887	***1801 RICHMOND TER &***	***SSE 1/8 - 1/4 (0.142 mi.)***	***DG579 / 7***	***1499***
CON EDISON - BAY ST EPA ID:: NYR000020685	***15-60 BAY ST***	***E 1/8 - 1/4 (0.150 mi.)***	***598 / 9***	***1538***
FLAG CONTAINER SERVI EPA ID:: NYN008021321	11 FERRY ST	N 1/8 - 1/4 (0.153 mi.)	DM605 / 7	1556
NYCDEP RICHMOND CHLO EPA ID:: NYR000091801	***2 MURRAY HULBERT ST***	***S 1/8 - 1/4 (0.242 mi.)***	***EF687 / 9***	***1786***

Federal institutional controls / engineering controls registries

US ENG CONTROLS: Engineering Controls Sites List

A review of the US ENG CONTROLS list, as provided by EDR, and dated 08/19/2019 has revealed that there is 1 US ENG CONTROLS site within approximately 0.5 miles of the requested target property.

Site	Address	Direction / Distance	Map ID / Focus Map(s)	Page
DIAMOND ALKALI CO. EPA ID:: NJD980528996 EPA ID:: NJD980528996	***80 LISTER AVE***	***NW 1/8 - 1/4 (0.178 mi.)***	***Region / 1,6,5***	***78***

State- and tribal - equivalent CERCLIS

NY SHWS: Inactive Hazardous Waste Disposal Sites in New York State

A review of the NY SHWS list, as provided by EDR, and dated 05/13/2019 has revealed that there are 7 NY SHWS sites within approximately1 mile of the requested target property.

Site	Address	Direction / Distance	Map ID / Focus Map(s)	Page
NEW YORK FRAGRANCE I	***600 RICHMOND TERRACE***	***SSE 0 - 1/8 (0.018 mi.)***	***B149 / 8***	***453***

Site Code: 57774				
A & A LANDFILL Site Code: 58385	SOUTH AVENUE	SW 1/8 - 1/4 (0.185 mi.)	DU634 / 5	1652
MARINERS MARSH PARK Site Code: 459906	3418 RICHMOND TERRAC	NNW 1/2 - 1 (0.571 mi.)	789 / 5	2414
PROCTOR AND GAMBLE Site Code: 338778	***40 WESTERN AVE***	***NW 1/2 - 1 (0.768 mi.)***	***861 / 5***	***2551***
CHARLTON CLEANERS Site Code: 58634 Class Code: Significant threat to the public health or environment - action required.	***24 BARRETT AVENUE***	***SSE 1/2 - 1 (0.793 mi.)***	***870 / 11***	***2594***
FORMER PAUL MILLER D Site Code: 58351 Class Code: Significant threat to the public health or environment - action required.	***1465 FOREST AVENUE***	***SSE 1/2 - 1 (0.847 mi.)***	***897 / 11***	***2615***
R.BAKER & SON MACHIN Site Code: 55932 Class Code: Significant threat to the public health or environment - action required.	250 SOUTH WASHINGTON	W 1/2 - 1 (0.911 mi.)	929 / 5	2639

NJ SHWS: Known Contaminated Sites in New Jersey

A review of the NJ SHWS list, as provided by EDR, and dated 05/22/2019 has revealed that there are 192 NJ SHWS sites within approximately1 mile of the requested target property.

Site	Address	Direction / Distance	Map ID / Focus Map(s)	Page
Not reported Site ID: 37671 Status: Active	2 COMMERCE ST	NNW 1/4 - 1/2 (0.305 mi.)	EJ710 / 8	1854
BLUE CIRCLE CEMENT I Site ID: 7674 Status: Closed	***6 COMMERCE ST***	***NNW 1/4 - 1/2 (0.312 mi.)***	***EJ713 / 8***	***1858***
STANDARD TANK CLEANI Site ID: 41557 Status: Closed Status: Active	***1 INGHAM AVE***	***N 1/4 - 1/2 (0.379 mi.)***	***EK721 / 7***	***1880***
Not reported Site ID: 154018 Status: Closed	10 BROADWAY	N 1/4 - 1/2 (0.441 mi.)	735 / 7	2185
BAYONNE TERMINALS IN Site ID: 7628 Status: Active	E 2ND ST & HOBART AV	NNW 1/4 - 1/2 (0.467 mi.)	EM742 / 7	2246
VETERANS HOUSING PRO Site ID: 72273 Status: Closed	3 SEA VIEW CT	N 1/4 - 1/2 (0.475 mi.)	745 / 7	2267
25 KELLY PARKWAY Site ID: 465900 Status: Closed	25 KELLY PKWY	N 1/4 - 1/2 (0.478 mi.)	747 / 7	2270
GT MCGOVERN TRUCK Site ID: 53111 Status: Closed	***55 HOOK RD***	***NNW 1/4 - 1/2 (0.485 mi.)***	***EP751 / 3***	***2287***
BAYONNE WAREHOUSE	***59 HOOK RD***	***NNW 1/4 - 1/2 (0.485 mi.)***	***EP754 / 3***	***2306***

Site ID: 52015 Status: Closed				
GARDEN STATE CONVERT Site ID: 7647 Status: Closed	***63 65 N HOOK RD***	***NNW 1/4 - 1/2 (0.485 mi.)***	***EP757 / 3***	***2324***
BAYONNE SANITARY LAN Site ID: 73913 Status: Closed	***61 N HOOK RD***	***NNW 1/4 - 1/2 (0.485 mi.)***	***EP759 / 3***	***2330***
COMPASS 1 DISTRIBUTI Site ID: 47804 Status: Closed	***53 HOOK RD***	***NNW 1/4 - 1/2 (0.485 mi.)***	***EP760 / 3***	***2339***
DOMENICO TOURS INC Site ID: 41722 Status: Active	***71 75 HOOK RD***	***NNW 1/4 - 1/2 (0.485 mi.)***	***EP761 / 3***	***2341***
120 FIRST AVENUE Site ID: 440098 Status: Closed	120 1ST AVE	N 1/4 - 1/2 (0.486 mi.)	EQ762 / 7	2342
VETERANS HOUSING PRO Site ID: 72283 Status: Closed	4 ISLAND VIEW CT	N 1/4 - 1/2 (0.493 mi.)	EQ766 / 7	2348
HUMPHREY AVE PROPERT Site ID: 73943 Status: Closed	***HUMPHREY AVE & W 1ST***	***N 1/4 - 1/2 (0.498 mi.)***	***ER770 / 6***	***2352***
MOBAY CHEMICAL Site ID: 39473 Status: Closed	50 INGHAM AVE	NW 1/2 - 1 (0.503 mi.)	773 / 7	2359
38 40 KELLY PARKWAY Site ID: 52036 Status: Closed	38 KELLY PKWY	N 1/2 - 1 (0.509 mi.)	774 / 7	2359
ENGEL HOLDING COMPAN Site ID: 120661 Status: Closed	***33 HOOK RD***	***NNE 1/2 - 1 (0.516 mi.)***	***775 / 3***	***2360***
48 LORD AVENUE Site ID: 560399 Status: Closed	48 LORD AVE	NNW 1/2 - 1 (0.528 mi.)	ES776 / 7	2363
50 LORD AVENUE Site ID: 219717 Status: Closed	50 LORD AVE	NNW 1/2 - 1 (0.533 mi.)	ES777 / 7	2363
Not reported Site ID: 610443 Status: Closed	53 LEXINGTON AV	NNW 1/2 - 1 (0.537 mi.)	778 / 7	2363
AVENUE C INDUSTRIAL Site ID: 19736 Status: Closed	***39 AVE C***	***N 1/2 - 1 (0.554 mi.)***	***779 / 7***	***2364***
HESS FORMER CORRUGAT Site ID: 379948 Status: Active	***401 HOOK RD***	***NNW 1/2 - 1 (0.559 mi.)***	***ET780 / 3***	***2364***
AMERADA HESS CORP Site ID: 15745	420 HOOK RD	NNW 1/2 - 1 (0.559 mi.)	ET781 / 3	2387

Status: Active				
Not reported Site ID: 627090 Status: Closed	66 LORD AVENUE	NNW 1/2 - 1 (0.561 mi.)	EU782 / 7	2387
BAYONNE COGENERATION Site ID: 14372 Status: Closed Status: Active	***10 HOOK RD***	***NNE 1/2 - 1 (0.564 mi.)***	***EV783 / 3***	***2388***
Not reported Site ID: 601108 Status: Closed	83 WEST 2ND STREET	N 1/2 - 1 (0.565 mi.)	784 / 7	2388
BAYONNE BRIDGE Site ID: 64597 Status: Active	***W 1ST ST & KENNEDY B***	***N 1/2 - 1 (0.566 mi.)***	***785 / 6***	***2389***
Not reported Site ID: 627092 Status: Closed	68 LORD AVENUE	NNW 1/2 - 1 (0.566 mi.)	EU786 / 7	2396
EM INDUSTRIES INC RO Site ID: 39481 Status: Closed	4 HOOK RD	NNE 1/2 - 1 (0.568 mi.)	EV788 / 3	2414
Not reported Site ID: 603396 Status: Closed	113 WEST 2ND ST	N 1/2 - 1 (0.571 mi.)	EW790 / 7	2417
38 EAST 3RD STREET Site ID: 495364 Status: Closed	38 E 3RD ST	NNW 1/2 - 1 (0.578 mi.)	792 / 7	2418
MATLACK INC BAYONNE Site ID: 7660 Status: Active	***70 HOBART AVE***	***NNW 1/2 - 1 (0.580 mi.)***	***793 / 7***	***2418***
47 ZABRISKIE AVENUE Site ID: 380407 Status: Closed	47 ZABRISKIE AVE	N 1/2 - 1 (0.586 mi.)	794 / 7	2422
36 HUMPHREY AVENUE Site ID: 558401 Status: Closed	36 HUMPHREY AVE	N 1/2 - 1 (0.596 mi.)	EW796 / 7	2423
Not reported Site ID: 482274 Status: Closed	38 HUMPHREY AVE.	N 1/2 - 1 (0.601 mi.)	EW797 / 7	2423
PIRELLI CABLE COMPAN Site ID: 76417 Status: Active	***236 W 1ST ST***	***NNW 1/2 - 1 (0.602 mi.)***	***EX798 / 6***	***2423***
Not reported Site ID: 612495 Status: Closed	40 HUMPHREY AV	N 1/2 - 1 (0.606 mi.)	EW799 / 7	2426
PINTAURO'S AUTO SERV Site ID: 22117 Status: Closed	63 65 AVE C	N 1/2 - 1 (0.609 mi.)	800 / 7	2427
31 TRASK AVENUE Site ID: 412552	31 TRASK AVE	N 1/2 - 1 (0.610 mi.)	EY802 / 6	2455

Status: Closed				
46 HUMPHREY AVENUE Site ID: 592513 Status: Closed	46 HUMPHREY AVE	N 1/2 - 1 (0.622 mi.)	EZ803 / 7	2455
Not reported Site ID: 630390 Status: Closed	37 TRASK AVE	N 1/2 - 1 (0.623 mi.)	EY804 / 6	2455
48 HUMPHREY AVENUE Site ID: 612200 Status: Closed	48 HUMPHREY AVE	N 1/2 - 1 (0.627 mi.)	EZ805 / 7	2456
Not reported Site ID: 619205 Status: Closed	68 WEST 3RD STREET	N 1/2 - 1 (0.630 mi.)	806 / 7	2456
WHITE GLOVE MOVING & Site ID: 64152 Status: Active	233 243 W 1ST ST	NNW 1/2 - 1 (0.630 mi.)	EX807 / 6	2456
Not reported Site ID: 619594 Status: Closed	45 HUMPHREY AVE	N 1/2 - 1 (0.634 mi.)	EZ808 / 6	2457
IDEAL WINDOW MANUFAC Site ID: 21006 Status: Closed	27 KENNEDY BLVD	N 1/2 - 1 (0.635 mi.)	809 / 6	2457
104 WEST 3RD STREET Site ID: 587098 Status: Closed	104 W 3RD ST	N 1/2 - 1 (0.638 mi.)	810 / 7	2458
90 92 LORD AVENUE Site ID: 450175 Status: Closed	90 92 LORD AVE	NNW 1/2 - 1 (0.639 mi.)	FA811 / 7	2458
Not reported Site ID: 191331 Status: Closed	53 HUMPHREY AVE	N 1/2 - 1 (0.646 mi.)	EZ812 / 6	2458
94 96 LORD AVENUE Site ID: 545432 Status: Closed	94 96 LORD AVE	NNW 1/2 - 1 (0.647 mi.)	FA813 / 7	2459
47 WEST 3RD STREET Site ID: 453606 Status: Closed	47 W 3RD ST	N 1/2 - 1 (0.648 mi.)	FB814 / 7	2459
75 WEST 3RD STREET Site ID: 394867 Status: Closed	75 W 3RD ST	N 1/2 - 1 (0.649 mi.)	FC815 / 7	2459
CHEVRON Site ID: 42219 Status: Active	W 1ST ST & AVE A	NNW 1/2 - 1 (0.653 mi.)	816 / 6	2460
51 TRASK AVENUE Site ID: 569800 Status: Closed	51 TRASK AVE	N 1/2 - 1 (0.657 mi.)	817 / 6	2460
Not reported Site ID: 453528 Status: Closed	79 W. 3RD ST	N 1/2 - 1 (0.658 mi.)	FC818 / 7	2461
86 AVENUE C	86 AVE C	N 1/2 - 1 (0.667 mi.)	FD819 / 7	2461

Site ID: 530206 Status: Closed				
78 ZABRISKIE AVENUE Site ID: 431760 Status: Closed	78 ZABRISKIE AVE	N 1/2 - 1 (0.670 mi.)	FB820 / 7	2461
107 109 HOBART AVENU Site ID: 230968 Status: Closed	***107 109 HOBART AVE***	***NNW 1/2 - 1 (0.670 mi.)***	***FE821 / 7***	***2462***
HUDSON COUNTY CHROMA Site ID: 64079 Status: Closed	***OAK ST & 5TH ST***	***NW 1/2 - 1 (0.674 mi.)***	***822 / 2***	***2463***
DROGIN BUS TERMINAL Site ID: 40307 Status: Closed	53 KENNEDY BLVD	N 1/2 - 1 (0.677 mi.)	FF823 / 6	2465
58 GARRETSON AVENUE Site ID: 226954 Status: Closed	58 GARRETSON AVE	N 1/2 - 1 (0.677 mi.)	824 / 7	2466
69 EAST 4TH STREET Site ID: 399795 Status: Closed	69 E 4TH ST	NNW 1/2 - 1 (0.679 mi.)	FE825 / 7	2466
73 NEWMAN AVENUE Site ID: 447762 Status: Closed	73 NEWMAN AVE	N 1/2 - 1 (0.683 mi.)	FC826 / 7	2466
Not reported Site ID: 371412 Status: Closed	66 HUMPHREY AVE	N 1/2 - 1 (0.689 mi.)	827 / 7	2467
90 ZABRISKI AVENUE Site ID: 566231 Status: Closed	90 ZABRISKI AVE	N 1/2 - 1 (0.690 mi.)	828 / 7	2467
DROGIN BUS TERMINAL Site ID: 126333 Status: Closed	64 KENNEDY BLVD	N 1/2 - 1 (0.693 mi.)	FF829 / 6	2468
PDQ PLASTICS CO Site ID: 21908 Status: Active	7 HOOK RD	N 1/2 - 1 (0.695 mi.)	830 / 3	2468
100 AVENUE C Site ID: 64399 Status: Closed	100 AVE C	N 1/2 - 1 (0.700 mi.)	FD831 / 7	2468
114 BROADWAY Site ID: 567546 Status: Closed	114 BROADWAY	NNW 1/2 - 1 (0.701 mi.)	832 / 7	2469
63 TRASK AVENUE Site ID: 621017 Status: Active	63 TRASK AVE	N 1/2 - 1 (0.702 mi.)	833 / 6	2469
Not reported Site ID: 612124 Status: Closed	23 STORY CT	N 1/2 - 1 (0.704 mi.)	834 / 7	2469
Not reported Site ID: 475578	18 GEORGE ST	NNW 1/2 - 1 (0.706 mi.)	FG835 / 7	2470

Status: Closed				
86 NEWMAN AVENUE Site ID: 179596 Status: Closed	86 NEWMAN AVE	N 1/2 - 1 (0.710 mi.)	836 / 7	2470
184 WEST 3RD STREET Site ID: 599256 Status: Closed	184 W 3RD ST	N 1/2 - 1 (0.714 mi.)	837 / 6	2471
102 108 AVENUE C Site ID: 147993 Status: Pending	***102 108 AVE C***	***N 1/2 - 1 (0.718 mi.)***	***838 / 7***	***2471***
22 JULIETTE ST Site ID: 87994 Status: Closed	22 JULIETTE ST	N 1/2 - 1 (0.721 mi.)	839 / 6	2472
RUTHERFORD CHEMICALS Site ID: 14890 Status: Active	35 AVE A	N 1/2 - 1 (0.724 mi.)	FH840 / 6	2472
COASTAL OIL NY INC @ Site ID: 95767 Status: Active	37 AVE A	N 1/2 - 1 (0.726 mi.)	FH842 / 6	2541
21 GEORGE STREET Site ID: 368257 Status: Closed	21 GEORGE ST	NNW 1/2 - 1 (0.728 mi.)	FG843 / 7	2541
Not reported Site ID: 611661 Status: Closed	79 HUMPHREY AVE	N 1/2 - 1 (0.732 mi.)	844 / 7	2542
52 WEST 4TH STREET Site ID: 459139 Status: Closed	52 W 4TH ST	N 1/2 - 1 (0.734 mi.)	FI845 / 7	2542
54 WEST 4TH STREET Site ID: 520562 Status: Closed	54 W 4TH ST	N 1/2 - 1 (0.734 mi.)	FI846 / 7	2542
56 WEST 4TH STREET Site ID: 592049 Status: Closed	56 W 4TH ST	N 1/2 - 1 (0.735 mi.)	FI847 / 7	2543
JERSEY PRINTING CO Site ID: 53957 Status: Closed	111 121 LINNET ST	NW 1/2 - 1 (0.739 mi.)	FJ848 / 2	2543
133 LEXINGTON AVENUE Site ID: 624840 Status: Active	133 LEXINGTON AVE	NNW 1/2 - 1 (0.739 mi.)	849 / 7	2543
IMTT - BAYONNE Site ID: 14369 Status: Active	1 AVE J	N 1/2 - 1 (0.741 mi.)	850 / 3	2544
117 EAST 5TH STREET Site ID: 451327 Status: Closed	117 E 5TH ST	NW 1/2 - 1 (0.741 mi.)	FK851 / 2	2544
LEISURE TIME SERVICE Site ID: 33914 Status: Closed	***119 LINNETT ST***	***NW 1/2 - 1 (0.742 mi.)***	***FJ852 / 2***	***2545***
80-82 W 4TH ST	80 82 W 4TH ST	N 1/2 - 1 (0.745 mi.)	FL853 / 7	2546

Site ID: 141591 Status: Pending Status: Closed				
96 4TH ST W Site ID: 74169 Status: Closed	96 W 4TH ST	N 1/2 - 1 (0.745 mi.)	FM854 / 7	2547
102 WEST 4TH STREET Site ID: 594724 Status: Closed	102 W 4TH ST	N 1/2 - 1 (0.747 mi.)	FM855 / 7	2547
THE HADDAD ORGANIZAT Site ID: 330148 Status: Active	90 E 5TH ST	NNW 1/2 - 1 (0.748 mi.)	856 / 2	2547
64 EAST 5TH STREET Site ID: 410123 Status: Closed	64 E 5TH ST	NNW 1/2 - 1 (0.755 mi.)	FN857 / 7	2548
ST ANDREWS RC CHURCH Site ID: 54073 Status: Active	***125 BROADWAY***	***NNW 1/2 - 1 (0.756 mi.)***	***FO858 / 7***	***2548***
65 WEST 4TH STREET Site ID: 596736 Status: Closed	65 W 4TH ST	N 1/2 - 1 (0.762 mi.)	FP859 / 7	2550
81 WEST 4TH STREET Site ID: 554025 Status: Closed	81 W 4TH ST	N 1/2 - 1 (0.763 mi.)	FL860 / 7	2550
102 LINNETT STREET Site ID: 380741 Status: Closed	102 LINNETT ST	NW 1/2 - 1 (0.768 mi.)	FQ862 / 2	2591
94 EVERGREEN STREET Site ID: 586542 Status: Closed	94 EVERGREEN ST	NW 1/2 - 1 (0.773 mi.)	FK863 / 2	2591
10 LATOURETTE PLACE Site ID: 441305 Status: Closed	10 LATOURETTE PL	NNW 1/2 - 1 (0.773 mi.)	FO864 / 7	2592
28 EAST 5TH STREET Site ID: 528516 Status: Closed	28 E 5TH ST	NNW 1/2 - 1 (0.775 mi.)	865 / 7	2592
64 70 SILVER STREET Site ID: 577709 Status: Closed	64 70 SILVER ST	NNW 1/2 - 1 (0.775 mi.)	FN866 / 2	2592
109 NEWMAN AVENUE Site ID: 575791 Status: Closed	109 NEWMAN AVE	N 1/2 - 1 (0.781 mi.)	FP867 / 7	2593
Not reported Site ID: 463624 Status: Closed	146 BROADWAY	NNW 1/2 - 1 (0.785 mi.)	FR868 / 7	2593
ROGOW WINDOW MANUFAC Site ID: 71892 Status: Closed	89 99 LINNET ST	NW 1/2 - 1 (0.791 mi.)	FQ869 / 2	2593
Not reported	89 TRASK AVE	N 1/2 - 1 (0.795 mi.)	FS871 / 6	2599

Site ID: 394440 Status: Closed				
100 102 GARRETSON AV Site ID: 153796 Status: Pending	100 102 GARRETSON AV	N 1/2 - 1 (0.796 mi.)	FT872 / 7	2600
54 SILVER STREET Site ID: 586510 Status: Closed	54 SILVER ST	NNW 1/2 - 1 (0.796 mi.)	FU873 / 2	2600
10 E 5TH STREET Site ID: 171089 Status: Pending	10 E 5TH ST	NNW 1/2 - 1 (0.796 mi.)	FR874 / 7	2600
138 AVENUE C Site ID: 603460 Status: Closed	138 AVE C	N 1/2 - 1 (0.798 mi.)	FV875 / 7	2601
8 EAST 5TH STREET Site ID: 536458 Status: Closed	8 E 5TH ST	NNW 1/2 - 1 (0.798 mi.)	FR876 / 7	2601
94 TRASK AVENUE Site ID: 538706 Status: Closed	94 TRASK AVE	N 1/2 - 1 (0.801 mi.)	FS877 / 6	2601
104 GARRETSON AVENUE Site ID: 147486 Status: Closed	***104 GARRETSON AVE***	***N 1/2 - 1 (0.802 mi.)***	***FT878 / 7***	***2602***
Not reported Site ID: 617126 Status: Closed	164 ORIENT STREET	NNW 1/2 - 1 (0.804 mi.)	FU879 / 2	2602
25 LATOURETTE PLACE Site ID: 425403 Status: Closed	25 LATOURETTE PL	N 1/2 - 1 (0.805 mi.)	FV880 / 7	2603
98 TRASK AVENUE Site ID: 523365 Status: Closed	98 TRASK AVE	N 1/2 - 1 (0.810 mi.)	FS881 / 6	2603
100 TRASK AVENUE Site ID: 457475 Status: Closed	100 TRASK AVE	N 1/2 - 1 (0.814 mi.)	FW882 / 6	2604
EXXON SERVICE STATIO Site ID: 7656 Status: Active	***121 KENNEDY BLVD***	***N 1/2 - 1 (0.815 mi.)***	***883 / 6***	***2604***
PREFERRED INC Site ID: 43218 Status: Closed	***184 HOBART AVE***	***NW 1/2 - 1 (0.815 mi.)***	***884 / 2***	***2609***
78 AVENUE A Site ID: 174574 Status: Pending	78 AVE A	N 1/2 - 1 (0.816 mi.)	FX885 / 6	2610
128 JF KENNEDY BOULE Site ID: 360539 Status: Closed	128 KENNEDY BLVD	N 1/2 - 1 (0.816 mi.)	FS886 / 6	2611
97 TRASK AVENUE Site ID: 539488	97 TRASK AVE	N 1/2 - 1 (0.816 mi.)	FS887 / 6	2611

Status: Closed				
174 ORIENT STREET Site ID: 146363 Status: Closed	174 ORIENT ST	NNW 1/2 - 1 (0.818 mi.)	FU888 / 2	2611
56 COTTAGE STREET Site ID: 395613 Status: Closed	56 COTTAGE ST	NNW 1/2 - 1 (0.824 mi.)	FY889 / 2	2612
61 COTTAGE STREET Site ID: 568505 Status: Closed	61 COTTAGE ST	NNW 1/2 - 1 (0.830 mi.)	FY890 / 2	2612
123 125 NEWMAN AVENU Site ID: 519555 Status: Closed	123 125 NEWMAN AVE	N 1/2 - 1 (0.832 mi.)	FZ891 / 7	2612
151 AVENUE C Site ID: 398683 Status: Closed	151 AVE C	N 1/2 - 1 (0.834 mi.)	892 / 7	2613
PENGAD COMPANY INCOR Site ID: 20531 Status: Closed	55 OAK STREET	NW 1/2 - 1 (0.836 mi.)	893 / 2	2613
JERSEY PRINTING CO I Site ID: 54899 Status: Closed	***77 LINNET ST***	***NW 1/2 - 1 (0.836 mi.)***	***894 / 2***	***2614***
90 AVENUE A Site ID: 73024 Status: Closed	***90 AVE A***	***N 1/2 - 1 (0.839 mi.)***	***FX895 / 6***	***2614***
101 111 TRASK AVENUE Site ID: 586852 Status: Closed	101 111 TRASK AVE	N 1/2 - 1 (0.845 mi.)	FW896 / 6	2615
Not reported Site ID: 605043 Status: Closed	49 COTTAGE STREET	NNW 1/2 - 1 (0.849 mi.)	FY898 / 2	2621
179 ORIENT STREET Site ID: 597532 Status: Closed	179 ORIENT ST	NNW 1/2 - 1 (0.853 mi.)	899 / 2	2622
181 WEST 4TH STREET Site ID: 594195 Status: Closed	181 W 4TH ST	N 1/2 - 1 (0.857 mi.)	GA900 / 6	2622
71 WEST 5TH STREET Site ID: 482989 Status: Closed	71 W 5TH ST	N 1/2 - 1 (0.859 mi.)	FZ901 / 2	2623
160 AVENUE C Site ID: 18682 Status: Closed	160 AVE C	N 1/2 - 1 (0.861 mi.)	902 / 2	2623
194 ORIENT STREET Site ID: 471787 Status: Closed	194 ORIENT ST	NNW 1/2 - 1 (0.861 mi.)	903 / 2	2623
22 SILVER STREET Site ID: 564989 Status: Closed	22 SILVER ST	NNW 1/2 - 1 (0.863 mi.)	904 / 2	2624
105-107 WEST 5TH STR	105 107 W 5TH ST	N 1/2 - 1 (0.865 mi.)	905 / 2	2624

Site ID: 174604 Status: Closed				
14 WEST 6TH STREET Site ID: 494727 Status: Closed	14 W 6TH ST	NNW 1/2 - 1 (0.874 mi.)	GB906 / 2	2624
16 W 6TH ST Site ID: 87987 Status: Closed	16 W 6TH ST	NNW 1/2 - 1 (0.876 mi.)	GB907 / 2	2625
135 137 NEWMAN AVENU Site ID: 555769 Status: Closed	135 137 NEWMAN AVE	N 1/2 - 1 (0.882 mi.)	GC908 / 2	2625
BEST FOODS FORMER Site ID: 14892 Status: Active	99 AVE A	N 1/2 - 1 (0.883 mi.)	GD909 / 1	2626
106 108 AVENUE A Site ID: 423820 Status: Closed	106 108 AVE A	N 1/2 - 1 (0.884 mi.)	GA910 / 1	2626
Not reported Site ID: 424456 Status: Closed	139 NEWMAN AVE	N 1/2 - 1 (0.887 mi.)	GC911 / 2	2626
192 BROADWAY Site ID: 223638 Status: Closed	192 BROADWAY	NNW 1/2 - 1 (0.889 mi.)	GE912 / 2	2627
S & W PRECISION TOOL Site ID: 22019 Status: Closed	***43 EVERGREEN ST***	***NNW 1/2 - 1 (0.889 mi.)***	***913 / 2***	***2627***
Not reported Site ID: 622993 Status: Closed	24 COTTAGE STREET	NNW 1/2 - 1 (0.890 mi.)	GF914 / 2	2633
PSIP AVENUE A URBAN Site ID: 626909 Status: Active	107 AVE A	N 1/2 - 1 (0.893 mi.)	GD915 / 1	2633
12 OAK STREET Site ID: 92812 Status: Closed	12 OAK ST	NW 1/2 - 1 (0.895 mi.)	GG916 / 2	2633
143 NEWMAN AVENUE Site ID: 506859 Status: Closed	143 NEWMAN AVE	N 1/2 - 1 (0.896 mi.)	GC917 / 2	2634
129 5TH STREET WEST Site ID: 64988 Status: Closed	129 W 5TH ST	N 1/2 - 1 (0.899 mi.)	GH918 / 1	2634
62 WEST 6TH STREET Site ID: 167748 Status: Closed	62 W 6TH ST	N 1/2 - 1 (0.901 mi.)	GI919 / 2	2635
11 OAK ST Site ID: 79740 Status: Closed	11 OAK ST	NW 1/2 - 1 (0.901 mi.)	GG920 / 2	2635
131 WEST 5TH STREET Site ID: 216430	131 W 5TH ST	N 1/2 - 1 (0.902 mi.)	GH921 / 1	2635

Status: Closed				
163 KENNEDY BOULEVAR Site ID: 64273 Status: Closed	163 KENNEDY BLVD	N 1/2 - 1 (0.903 mi.)	GH922 / 1	2636
70 WEST 60TH STREET Site ID: 470970 Status: Closed	70 W 6TH ST	N 1/2 - 1 (0.904 mi.)	GC923 / 2	2636
166 KENNEDY BOULEVAR Site ID: 572342 Status: Closed	166 KENNEDY BLVD	N 1/2 - 1 (0.904 mi.)	GH924 / 1	2636
Not reported Site ID: 573456 Status: Closed	191 BROADWAY	NNW 1/2 - 1 (0.906 mi.)	GE925 / 2	2637
135 HUMPHREY AVENUE Site ID: 353312 Status: Closed	***135 HUMPHREY AVE***	***N 1/2 - 1 (0.906 mi.)***	***926 / 2***	***2637***
78 WEST 6TH STREET Site ID: 593776 Status: Closed	78 W 6TH ST	N 1/2 - 1 (0.907 mi.)	GC927 / 2	2638
80 WEST 6TH STREET Site ID: 594836 Status: Closed	80 W 6TH ST	N 1/2 - 1 (0.908 mi.)	GC928 / 2	2638
84 86 WEST 6TH STREE Site ID: 589754 Status: Closed	84 86 W 6TH ST	N 1/2 - 1 (0.914 mi.)	930 / 2	2642
Not reported Site ID: 144880 Status: Closed	15 COTTAGE ST	NNW 1/2 - 1 (0.918 mi.)	GF931 / 2	2642
180 AVENUE C Site ID: 414567 Status: Closed	180 AVE C	N 1/2 - 1 (0.923 mi.)	932 / 2	2643
59 WEST 6TH STREET Site ID: 580980 Status: Closed	59 W 6TH ST	N 1/2 - 1 (0.925 mi.)	GI933 / 2	2643
IMTT BAYONNE WEST SI Site ID: 14888 Status: Active	***250 E 22ND ST***	***N 1/2 - 1 (0.928 mi.)***	***GJ934 / 3***	***2643***
IMTT TERMINALS BAYON Site ID: 64073 Site ID: 443688 Site ID: 45533 Status: Closed Status: Active	***250 E 22ND ST***	***N 1/2 - 1 (0.928 mi.)***	***GJ935 / 3***	***2650***
FORMER BAYONNE BUILD Site ID: 362556 Status: Closed	37 LINNET ST	NW 1/2 - 1 (0.932 mi.)	936 / 2	3172
HYE PETROLEUM INC Site ID: 141220 Status: Closed	100 RT 440	NNW 1/2 - 1 (0.937 mi.)	937 / 2	3172
101 WEST 6TH STREET	101 W 6TH ST	N 1/2 - 1 (0.940 mi.)	GK938 / 2	3173

Site ID: 396927 Status: Closed				
105 WEST 6TH STREET Site ID: 414371 Status: Closed	105 W 6TH ST	N 1/2 - 1 (0.941 mi.)	GK939 / 2	3173
ICI AMERICAS INC Site ID: 7666 Status: Active	***229 E 22ND STREET***	***N 1/2 - 1 (0.943 mi.)***	***GL940 / 2***	***3173***
186 EAST 22ND STREET Site ID: 585842 Status: Active	186 E 22ND ST	N 1/2 - 1 (0.948 mi.)	GM942 / 2	3356
44 WEST 7TH STREET Site ID: 593557 Status: Closed	44 W 7TH ST	NNW 1/2 - 1 (0.950 mi.)	943 / 2	3357
PLATTY KILL MANOR Site ID: 7619 Status: Closed	51 AVE E	NW 1/2 - 1 (0.954 mi.)	944 / 2	3357
BUBNIS PROPERTIES Site ID: 224495 Status: Closed	***197 E 22ND ST***	***N 1/2 - 1 (0.960 mi.)***	***GM945 / 2***	***3358***
QUICKCHEK CORP #16 Site ID: 124368 Status: Active	195 E 22ND ST	N 1/2 - 1 (0.966 mi.)	GM946 / 2	3361
BROADWAY SERVICE STA Site ID: 7686 Status: Closed	218 222 BROADWAY	NNW 1/2 - 1 (0.966 mi.)	947 / 2	3361
160 E 22ND TERMINAL Site ID: 7676 Status: Active	157 160 E 22ND ST	N 1/2 - 1 (0.971 mi.)	GN948 / 2	3362
86 SEVENTH STREET Site ID: 342551 Status: Closed	***86 7TH ST***	***N 1/2 - 1 (0.971 mi.)***	***GO949 / 2***	***3362***
BAYONNE GAS STATION Site ID: 7730 Status: Closed	***17 AVE E***	***NW 1/2 - 1 (0.974 mi.)***	***950 / 2***	***3363***
Not reported Site ID: 358414 Status: Closed	202 KENNEDY BLVD	N 1/2 - 1 (0.977 mi.)	GP951 / 1	3366
IDEAL WINDOW MANUFAC Site ID: 494478 Status: Active	100 W 7TH ST	N 1/2 - 1 (0.977 mi.)	GO952 / 2	3367
LEHIGH REALITY CO Site ID: 215982 Status: Active	103 143 E 22ND ST	N 1/2 - 1 (0.980 mi.)	GN953 / 2	3367
AMOCO SERVICE STATIO Site ID: 7613 Status: Closed	***210 KENNEDY BLVD***	***N 1/2 - 1 (0.980 mi.)***	***GP954 / 1***	***3368***
PALMER ASPHALT CO Site ID: 7642	***196 W 5TH ST***	***N 1/2 - 1 (0.982 mi.)***	***955 / 1***	***3373***

Status: Active				
Not reported Site ID: 621883 Status: Closed	163 HUMPHREY AVE	N 1/2 - 1 (0.984 mi.)	956 / 2	3376
FARINA PATIO INC Site ID: 88196 Status: Active	***400 RT 440 S***	***NNW 1/2 - 1 (0.993 mi.)***	***957 / 2***	***3376***
54 HOOK ASSOCIATES L Site ID: 563597 Status: Active	54 NEW HOOK RD	N 1/2 - 1 (0.997 mi.)	958 / 3	3378
24 EAST 11TH STREET Site ID: 573909 Status: Closed	24 E 11TH ST	NW 1/2 - 1 (0.999 mi.)	959 / 2	3378

State and tribal landfill and/or solid waste disposal site lists

NY SWF/LF: Facility Register

A review of the NY SWF/LF list, as provided by EDR, and dated 07/02/2019 has revealed that there are 21 NY SWF/LF sites within approximately 0.5 miles of the requested target property.

Site	Address	Direction / Distance	Map ID / Focus Map(s)	Page
SCHRAFFT'S ICE CREAM	***2000 RICHMOND TERRAC***	***N 0 - 1/8 (0.025 mi.)***	***Z183 / 7***	***560***
CON EDISON - MANHOLE	***1641 RICHMOND TER***	***SSE 0 - 1/8 (0.028 mi.)***	***AC190 / 7***	***602***
HUFF ENTERPRISES/RIC	***1939 RICHMOND TERRAC***	***S 0 - 1/8 (0.059 mi.)***	***BG326 / 7***	***919***
EDKIN'S FOREIGN AUTO	2265 RICHMOND	N 0 - 1/8 (0.093 mi.)	CG446 / 6	1160
SOTS LEASING CORP	***1741 RICHMOND TER***	***SSE 0 - 1/8 (0.098 mi.)***	***CJ461 / 7***	***1193***
EDKINS AUTO SALES; I	***2239 RICHMOND TERRAC***	***N 0 - 1/8 (0.109 mi.)***	***CG506 / 6***	***1300***
STOKES WASTE PAPER C	***25 VAN STREET***	***S 1/8 - 1/4 (0.140 mi.)***	***DE571 / 7***	***1461***
DAC'S TRUCKING CORP.	2319 RICHMOND TERRAC	NNW 1/8 - 1/4 (0.143 mi.)	DI584 / 6	1506
FLAG CONTAINER SERVI	***11 FERRY STREET***	***N 1/8 - 1/4 (0.153 mi.)***	***DM603 / 7***	***1548***
THREE J'S SERVICE CO	2560A RICHMOND TERRA	NNW 1/8 - 1/4 (0.164 mi.)	DO619 / 6	1608
K.LABELLA CORP SUPIN	2604 RICHMOND TERRAC	NNW 1/8 - 1/4 (0.186 mi.)	DV638 / 6	1657
AMERICAN WRECKING IN	***2625 RICHMOND TERRAC***	***NNW 1/8 - 1/4 (0.215 mi.)***	***DZ666 / 6***	***1735***
STAR SAND & GRAVEL C	RICHMOND TERRACE & H	N 1/8 - 1/4 (0.236 mi.)	685 / 6	1783
MAY KAM AUTO CENTER	***59 RECTOR STREET***	***S 1/4 - 1/2 (0.256 mi.)***	***700 / 7***	***1827***
AMERICAN UNITED WOOD	***2945 RICHMOND TERRAC***	***N 1/4 - 1/2 (0.265 mi.)***	***703 / 6***	***1829***
ACE AUTO SALVAGE & S	***95 RECTOR STREET***	***S 1/4 - 1/2 (0.311 mi.)***	***711 / 7***	***1855***
M & Z	2391 FOREST AVE	SSW 1/4 - 1/2 (0.345 mi.)	715 / 10	1871
WASTE MANAGEMENT (VI	***3075 RICHMOND TERRAC***	***N 1/4 - 1/2 (0.409 mi.)***	***EL729 / 5***	***2059***
B. MANZO & SONS	10-12 PROSPECT AVE	SSE 1/4 - 1/2 (0.437 mi.)	733 / 8	2183
A&J TIRE REPAIR	***2246 FOREST AVE***	***SSE 1/4 - 1/2 (0.479 mi.)***	***748 / 10***	***2270***
TRADER I	***3249 RICHMOND TERRAC***	***N 1/4 - 1/2 (0.482 mi.)***	***EO749 / 5***	***2272***

State and tribal leaking storage tank lists

NY LTANKS: Spills Information Database

A review of the NY LTANKS list, as provided by EDR, and dated 08/12/2019 has revealed that there are

EXECUTIVE SUMMARY

78 NY LTANKS sites within approximately 0.5 miles of the requested target property.

Site	Address	Direction / Distance	Map ID / Focus Map(s)	Page
RICHMOND TERR.& BAY	RICHMOND TERRACE & B	WSW 0 - 1/8 (0.012 mi.)	J106 / 9	341
Spill Number/Closed Date: 8708306 / 1987-12-26				
Site ID: 323510				
Spill Date: 1987-12-26				
THOMAS ANDREWS	ST. GEORGE FERRY TER	WSW 0 - 1/8 (0.016 mi.)	J115 / 9	354
Spill Number/Closed Date: 9306703 / 1997-07-31				
Site ID: 124864				
Spill Date: 1993-09-01				
1125 RICHMOND TERRAC	***1125 RICHMOND TERRAC***	***S 0 - 1/8 (0.016 mi.)***	***U123 / 7***	***367***
Spill Number/Closed Date: 9309362 / 2002-12-19				
Site ID: 193252				
Spill Date: 1993-11-02				
MOBIL	***1125-27 RICHMOND TER***	***S 0 - 1/8 (0.016 mi.)***	***U124 / 7***	***377***
Spill Number/Closed Date: 1900156 / 2019-04-30				
Site ID: 585977				
Spill Date: 2019-04-04				
78 RICHMOND TERRACE	***78 RICHMOND TERRACE***	***WSW 0 - 1/8 (0.018 mi.)***	***F144 / 9***	***427***
Spill Number/Closed Date: 9211419 / 1993-01-06				
Site ID: 308927				
Spill Date: 1993-01-05				
SPILL NUMBER 0206087	115 VANPELT AVE	S 0 - 1/8 (0.031 mi.)	X216 / 6	655
Spill Number/Closed Date: 0206087 / 2003-03-03				
Site ID: 223519				
Spill Date: 2002-09-12				
APARTMENT	350 RICHMOND TERRACE	S 0 - 1/8 (0.032 mi.)	AI222 / 8	663
Spill Number/Closed Date: 0505019 / 2005-10-17				
Site ID: 349967				
Spill Date: 2005-07-26				
NYC - STATEN ISLAND	***10 RICHMOND TER***	***WSW 0 - 1/8 (0.032 mi.)***	***AJ224 / 9***	***667***
Spill Number/Closed Date: 0803835 / 2013-09-25				
Spill Number/Closed Date: 1009619 / 2011-03-21				
Site ID: 400632				
Site ID: 443179				
Spill Date: 2008-07-01				
Spill Date: 2010-12-09				
ST GEORGE FERRY TERM	ST GEORGE FERRY TERM	WSW 0 - 1/8 (0.034 mi.)	229 / 9	684
Spill Number/Closed Date: 9102859 / 1995-07-11				
Site ID: 147817				
Spill Date: 1991-06-07				
SPANPICO	124 GRANITE AVE	N 0 - 1/8 (0.034 mi.)	230 / 6	685
Spill Number/Closed Date: 9511645 / 2006-02-23				
Site ID: 147632				
Spill Date: 1995-12-14				
BARGE #420	***1435 RICHMOND TERRAC***	***NW 0 - 1/8 (0.037 mi.)***	***AM244 / 7***	***719***
Spill Number/Closed Date: 9713525 / 1998-03-06				
Spill Number/Closed Date: 9713526 / 1998-03-06				
Spill Number/Closed Date: 9009925 / 1995-06-20				
Site ID: 148519				
Site ID: 148520				

Site ID: 289581
Spill Date: 1998-03-05
Spill Date: 1990-12-12

STORE	***506 RICHMOND TERRACE***	***SSE 0 - 1/8 (0.046 mi.)***	***AE274 / 8***	***793***
Spill Number/Closed Date: 9711331 / 2003-03-03 Site ID: 208622 Spill Date: 1998-01-09				
CLOSED-LACKOF RECENT	120 STAVESENT PLACE	WSW 0 - 1/8 (0.055 mi.)	BC309 / 9	863
Spill Number/Closed Date: 9011492 / 2003-03-06 Site ID: 167377 Spill Date: 1991-01-31				
BARGE GEORGIA	***2015 RICHMOND TERRAC***	***N 0 - 1/8 (0.059 mi.)***	***AR321 / 7***	***890***
Spill Number/Closed Date: 9909754 / 1999-11-13 Site ID: 254958 Spill Date: 1999-11-11				
15 VAN BUREN STREET	15 VAN BUREN STREET	SSE 0 - 1/8 (0.066 mi.)	BK339 / 8	945
Spill Number/Closed Date: 9515848 / 1996-08-14 Site ID: 327456 Spill Date: 1995-12-28				
130 STUYVESANT PLACE	***130 STUYVESANT PLACE***	***WSW 0 - 1/8 (0.069 mi.)***	***BC359 / 9***	***978***
Spill Number/Closed Date: 9007462 / 1992-08-03 Spill Number/Closed Date: 9205102 / 1998-02-06 Site ID: 231810 Site ID: 231811 Spill Date: 1990-06-07 Spill Date: 1992-08-03				
75 WRIGHT AV	75 WRIGHT AVE	N 0 - 1/8 (0.071 mi.)	BA371 / 6	1010
Spill Number/Closed Date: 0209134 / 2006-09-13 Site ID: 306756 Spill Date: 2002-12-04				
7TH DAY ADVENTIST CH	72-76 UNION AVENUE	N 0 - 1/8 (0.077 mi.)	BS386 / 6	1030
Spill Number/Closed Date: 9413766 / 1995-01-17 Site ID: 142627 Spill Date: 1995-01-17				
IMTT TERMINAL	***UNKNOWN***	***SSE 0 - 1/8 (0.082 mi.)***	***BU399 / 5***	***1052***
Spill Number/Closed Date: 9704758 / 1997-07-21 Spill Number/Closed Date: 9705377 / 1997-08-04 Site ID: 208734 Site ID: 208735 Spill Date: 1997-07-21 Spill Date: 1997-08-04				
STATEN ISLAND SAVING	***15 HYATT STREET***	***WSW 0 - 1/8 (0.086 mi.)***	***BP417 / 9***	***1091***
Spill Number/Closed Date: 9804984 / 2005-11-28 Site ID: 328623 Spill Date: 1998-07-21				
SNUG HARBOR CULTURE	***1000 RICHMOND TERRAC***	***SSW 0 - 1/8 (0.088 mi.)***	***BZ426 / 8***	***1112***
Spill Number/Closed Date: 0102907 / 2008-04-30 Site ID: 318065 Spill Date: 2001-06-15				
#2-322687	60 BAY ST	SW 0 - 1/8 (0.098 mi.)	CE456 / 9	1179
Spill Number/Closed Date: 1607796 / 2017-05-25				

Site ID: 535472
Spill Date: 2016-11-09

ALLIED 60 BAY STREET ***60 BAY STREET*** ***SW 0 - 1/8 (0.098 mi.)*** ***CE457 / 9*** ***1181***
Spill Number/Closed Date: 0203233 / 2004-07-27
Site ID: 222366
Spill Date: 2002-06-26

APARTMENT BLDG. ***165 ST. MARKS PLACE*** ***SW 0 - 1/8 (0.098 mi.)*** ***CI460 / 8*** ***1191***
Spill Number/Closed Date: 0803628 / 2008-07-02
Site ID: 400394
Spill Date: 2008-06-26

19-17 ST.MARKS PLACE 19-17 ST. MARKS PLAC SE 0 - 1/8 (0.099 mi.) CK465 / 8 1203
Spill Number/Closed Date: 9614143 / 2004-10-05
Site ID: 304871
Spill Date: 1997-03-05

50 WALL ST ***50 WALL STREET*** ***WSW 0 - 1/8 (0.105 mi.)*** ***CN483 / 9*** ***1233***
Spill Number/Closed Date: 0208648 / 2006-03-16
Site ID: 193938
Spill Date: 2002-11-20

MARKHAM GARDENS ***60 NORTH BURGHER AVE*** ***SE 0 - 1/8 (0.109 mi.)*** ***CR503 / 7*** ***1284***
Spill Number/Closed Date: 9008556 / 1997-08-13
Spill Number/Closed Date: 9501871 / 2007-02-23
Spill Number/Closed Date: 9501989 / 1997-08-13
Spill Number/Closed Date: 9705585 / 2007-02-23
Spill Number/Closed Date: 9004027 / 1995-05-02
Site ID: 101421
Site ID: 101422
Site ID: 101423
Site ID: 101424
Site ID: 169539
Spill Date: 1990-11-05
Spill Date: 1995-05-15
Spill Date: 1995-05-17
Spill Date: 1997-08-07
Spill Date: 1990-07-12

MARINER'S HARBOR HOU ***139 BRABANT ST*** ***S 0 - 1/8 (0.113 mi.)*** ***CM521 / 5*** ***1328***
Spill Number/Closed Date: 9805704 / 2016-05-02
Site ID: 254562
Spill Date: 1998-08-07

RICHE FUEL CO INC ***1725 RICHMOND TERR*** ***SSE 0 - 1/8 (0.117 mi.)*** ***CV530 / 7*** ***1354***
Spill Number/Closed Date: 8801659 / 2003-03-05
Site ID: 234728
Spill Date: 1988-05-23

RICHMOND TERRACE HOU ***61 JERSEY STREET*** ***SSE 0 - 1/8 (0.117 mi.)*** ***CW532 / 8*** ***1371***
Spill Number/Closed Date: 0104193 / 2015-12-30
Spill Number/Closed Date: 9414109 / 2005-11-07
Spill Number/Closed Date: 9413984 / 1995-04-27
Spill Number/Closed Date: 9415409 / 2005-11-07
Site ID: 191294
Site ID: 133267
Site ID: 288096
Site ID: 288097
Spill Date: 2001-07-19

Spill Date: 1995-01-24
Spill Date: 1995-01-20
Spill Date: 1995-02-24

RIVINGTON ASSOCIATES | 299 SAINT MARKS PLAC | WSW 0 - 1/8 (0.120 mi.) | CX535 / 9 | 1386
Spill Number/Closed Date: 0311679 / 2004-04-21
Spill Number/Closed Date: 0311680 / 2004-01-20
Site ID: 247828
Site ID: 247829
Spill Date: 2004-01-16

CLOSED-LACKOF RECENT | 60 HAMILTON AVE | WSW 0 - 1/8 (0.120 mi.) | CY539 / 9 | 1393
Spill Number/Closed Date: 8803005 / 2003-03-05
Site ID: 108995
Spill Date: 1988-07-06

42 WRIGHT AVENUE | 42 WRIGHT AVENUE | N 0 - 1/8 (0.122 mi.) | 545 / 6 | 1405
Spill Number/Closed Date: 9508570 / 1995-10-16
Site ID: 92948
Spill Date: 1995-10-12

PRIVATE HOME | 56 ST MARKS | SSW 1/8 - 1/4 (0.127 mi.) | 551 / 8 | 1416
Spill Number/Closed Date: 0703073 / 2013-01-03
Site ID: 382931
Spill Date: 2007-06-14

220 MORNING STAR/FRI | 220 MORNING STAR RD | SSE 1/8 - 1/4 (0.129 mi.) | CZ554 / 6 | 1420
Spill Number/Closed Date: 8800353 / 1988-05-18
Site ID: 63816
Spill Date: 1988-04-11

NYC DEP | RICHMOND TERRACE/ | S 1/8 - 1/4 (0.151 mi.) | 599 / 7 | 1542
Spill Number/Closed Date: 0801124 / 2009-09-21
Site ID: 396996
Spill Date: 2008-04-28

ST CLEMENT & ST MICH | 207 HARBOR RD | S 1/8 - 1/4 (0.154 mi.) | 606 / 6 | 1557
Spill Number/Closed Date: 1109983 / 2013-01-03
Site ID: 457776
Spill Date: 2011-11-09

STATEN ISLAND FERRY | 1 RICHMOND TERRACE | ENE 1/8 - 1/4 (0.157 mi.) | 609 / 9 | 1565
Spill Number/Closed Date: 9511154 / 1995-12-05
Site ID: 206646
Spill Date: 1995-12-05

187 ARLINGTON AVE/BK | 187 ARLINGTON AVENUE | NNW 1/8 - 1/4 (0.157 mi.) | 610 / 5 | 1569
Spill Number/Closed Date: 9009774 / 1990-12-08
Site ID: 106791
Spill Date: 1990-12-08

SCARA-MIX INC | 2537 RICHMOND TERRAC | NNW 1/8 - 1/4 (0.162 mi.) | DF613 / 6 | 1580
Spill Number/Closed Date: 9800926 / 2003-12-01
Site ID: 318951
Spill Date: 1998-04-21

CERTIFIED GAS STATIO | 1840 RICHMOND TERRAC | S 1/8 - 1/4 (0.162 mi.) | DJ617 / 7 | 1597
Spill Number/Closed Date: 9407640 / 2009-08-07
Site ID: 103262
Spill Date: 1994-09-07

CLOSED-LACKOF RECENT | 319 MAPLE ST | S 1/8 - 1/4 (0.172 mi.) | DN627 / 6 | 1634
Spill Number/Closed Date: 8804093 / 2003-03-14

Site ID: 288742
Spill Date: 1988-08-08

APART 91-105 DAVIS AVE SE 1/8 - 1/4 (0.175 mi.) DQ630 / 7 1640
Spill Number/Closed Date: 0703573 / 2008-03-03
Site ID: 383543
Spill Date: 2007-06-27

SPILL NUMBER 0111068 53 1/2 HIGHVIEW AVEN SSE 1/8 - 1/4 (0.194 mi.) 652 / 8 1689
Spill Number/Closed Date: 0111068 / 2003-05-07
Site ID: 299156
Spill Date: 2002-02-20

BAYONNE BRIDGE BAYONNE BRIDGE NNW 1/8 - 1/4 (0.195 mi.) DX654 / 6 1699
Spill Number/Closed Date: 9110135 / 1991-12-30
Site ID: 279324
Spill Date: 1991-12-25

BAYONNE BRIDGE, EAST BAYONNE BRIDGE, EAST NNW 1/8 - 1/4 (0.195 mi.) DX655 / 6 1700
Spill Number/Closed Date: 9201182 / 1992-04-29
Site ID: 291424
Spill Date: 1992-04-29

CASSIDY PLACE - LAFA 125 CASSIDY PLACE S 1/8 - 1/4 (0.196 mi.) 656 / 8 1701
Spill Number/Closed Date: 9107935 / 2005-03-17
Site ID: 272778
Spill Date: 1991-10-24

2901 & 2945 RICHMOND 2901 & 2945 RICHMOND N 1/8 - 1/4 (0.206 mi.) 664 / 6 1729
Spill Number/Closed Date: 0010565 / Not Reported
Site ID: 125041
Spill Date: 2000-12-15

SPILL NUMBER 9906156 228 GRANITE AVE S 1/8 - 1/4 (0.227 mi.) ED677 / 6 1756
Spill Number/Closed Date: 9906156 / 1999-12-07
Site ID: 204894
Spill Date: 1999-08-23

39 RECTOR STREET 39 RECTOR STREET S 1/8 - 1/4 (0.231 mi.) EA680 / 7 1764
Spill Number/Closed Date: 9313730 / 1994-02-22
Site ID: 180779
Spill Date: 1994-02-22

CHURCH 109 YORK AVE SSE 1/8 - 1/4 (0.244 mi.) EG691 / 8 1800
Spill Number/Closed Date: 0109824 / 2005-11-25
Site ID: 147990
Spill Date: 2002-01-09

23 ANDROS AVE. 23 ANDROS AVE N 1/4 - 1/2 (0.257 mi.) 701 / 5 1828
Spill Number/Closed Date: 9313072 / 1994-02-04
Site ID: 234417
Spill Date: 1994-02-04

AMERICAN UNITED WOOD 2945 RICHMOND TERRAC N 1/4 - 1/2 (0.265 mi.) 703 / 6 1829
Spill Number/Closed Date: 9007045 / 2003-09-02
Spill Number/Closed Date: 9514627 / 2003-09-02
Site ID: 307975
Site ID: 307982
Spill Date: 1990-09-27
Spill Date: 1996-02-15

UNDERGROUND - TTF 157 DANIEL LOW TERRA WSW 1/4 - 1/2 (0.282 mi.) EI705 / 9 1843
Spill Number/Closed Date: 1401301 / 2017-07-12

Site ID: 494577
Spill Date: 2014-05-07

157 DANIEL LOW TERRA | 157 DANIEL LOW TERRA | WSW 1/4 - 1/2 (0.282 mi.) | EI706 / 9 | 1844
Spill Number/Closed Date: 9803245 / 2014-11-28
Site ID: 265188
Spill Date: 1998-06-12

BARD HOUSE INC. | ***142 BARD AVENUE*** | ***SE 1/4 - 1/2 (0.288 mi.)*** | ***707 / 7*** | ***1846***
Spill Number/Closed Date: 0407121 / 2005-01-27
Site ID: 157177
Spill Date: 2004-09-27

CON EDISON | ***44 VICTORY BLVD*** | ***SSW 1/4 - 1/2 (0.291 mi.)*** | ***708 / 9*** | ***1849***
Spill Number/Closed Date: 9601879 / 1996-05-09
Site ID: 161391
Spill Date: 1996-05-07

52 CRESCENT AVENUE | 52 CRESCENT AVENUE | SW 1/4 - 1/2 (0.315 mi.) | 714 / 8 | 1870
Spill Number/Closed Date: 9314204 / 1994-03-08
Site ID: 278978
Spill Date: 1994-03-03

CROMWELL CENTER - TT | PIER 6 - BAY ST/HANN | S 1/4 - 1/2 (0.354 mi.) | 716 / 9 | 1872
Spill Number/Closed Date: 9813003 / 2014-03-28
Site ID: 134976
Spill Date: 1999-01-22

62 PENZLETON PL | 62 PENZLETON PL. | SSE 1/4 - 1/2 (0.354 mi.) | 717 / 8 | 1874
Spill Number/Closed Date: 9311789 / 1994-01-04
Site ID: 122905
Spill Date: 1994-01-04

ST PETERS BOYS HIGH | ***200 CLINTON AVE*** | ***S 1/4 - 1/2 (0.375 mi.)*** | ***718 / 8*** | ***1875***
Spill Number/Closed Date: 0006041 / 2005-09-21
Site ID: 192801
Spill Date: 2000-08-21

85 BLACKFORD AVE | 85 BLACKFORD AVE | SSE 1/4 - 1/2 (0.377 mi.) | 719 / 6 | 1878
Spill Number/Closed Date: 9211042 / 1992-12-23
Site ID: 146945
Spill Date: 1992-12-17

Q P SERVICE STATION | 1317 CASTLETON AVE | S 1/4 - 1/2 (0.378 mi.) | 720 / 7 | 1879
Spill Number/Closed Date: 0200047 / 2003-07-14
Site ID: 317945
Spill Date: 2002-04-02

22 GRANDVIEW AVE. | 22 GRAND VIEW AVE | N 1/4 - 1/2 (0.388 mi.) | 724 / 5 | 1994
Spill Number/Closed Date: 9208767 / 1992-10-29
Site ID: 119980
Spill Date: 1992-10-29

SPILL NUMBER 0302869 | 1290 CASLETON AVE | S 1/4 - 1/2 (0.389 mi.) | 725 / 7 | 1995
Spill Number/Closed Date: 0302869 / 2004-03-22
Site ID: 284928
Spill Date: 2003-06-17

CASTLETON BUS DEPOT | ***1390 CASTLETON AVENU*** | ***S 1/4 - 1/2 (0.396 mi.)*** | ***726 / 7*** | ***1996***
Spill Number/Closed Date: 0210895 / 2004-03-04
Spill Number/Closed Date: 9103900 / 2018-03-07
Spill Number/Closed Date: 9405173 / 1995-06-07
Spill Number/Closed Date: 0230004 / 2004-04-05

Spill Number/Closed Date: 9104120 / 2005-06-30
**Additional key fields are available in the Map Findings section*
Site ID: 234889
Site ID: 103951
Site ID: 165087
Site ID: 165085
Site ID: 186138
**Additional key fields are available in the Map Findings section*
Spill Date: 2003-01-30
Spill Date: 1991-07-10
Spill Date: 1994-07-19
Spill Date: 2002-05-02
Spill Date: 1991-07-17
**Additional key fields are available in the Map Findings section*

GETTY 561	***387 PORT RICHMOND AV***	***SSE 1/4 - 1/2 (0.400 mi.)***	***727 / 6***	***2022***
Spill Number/Closed Date: 0606246 / 2006-10-03 Site ID: 369560 Spill Date: 2006-08-30				
BOSTON 30 (AKA MARIN	3075 RICHMOND TERRAC	N 1/4 - 1/2 (0.409 mi.)	EL728 / 5	2035
Spill Number/Closed Date: 1213564 / 2015-04-09 Site ID: 476757 Spill Date: 2012-12-16				
BOLLA EM REALTY LLC	***2294 FOREST AVENUE***	***SSE 1/4 - 1/2 (0.410 mi.)***	***730 / 10***	***2064***
Spill Number/Closed Date: 9008286 / 2009-12-24 Spill Number/Closed Date: 9101922 / 1995-03-27 Site ID: 59290 Site ID: 59292 Spill Date: 1990-10-29 Spill Date: 1991-05-17				
A & A LANDFILL	278-280 SOUTH AVENUE	W 1/4 - 1/2 (0.425 mi.)	731 / 5	2080
Spill Number/Closed Date: 0304642 / 2003-10-10 Site ID: 100561 Spill Date: 2003-08-01				
SHAPIRO RESIDENCE	172-40 HIGHLAND AV	NNW 1/4 - 1/2 (0.439 mi.)	734 / 5	2184
Spill Number/Closed Date: 8805814 / 1988-10-21 Site ID: 274569 Spill Date: 1988-07-20				
STATEN ISLAND TRANSI	***293 BAY STREET***	***S 1/4 - 1/2 (0.443 mi.)***	***736 / 9***	***2185***
Spill Number/Closed Date: 0704699 / 2008-06-27 Spill Number/Closed Date: 9914731 / 2008-06-27 Site ID: 384906 Site ID: 213162 Spill Date: 2007-07-26 Spill Date: 2000-03-29				
35 CLINTON PLACE	35 CLINTON PLACE	SSE 1/4 - 1/2 (0.451 mi.)	738 / 6	2201
Spill Number/Closed Date: 9415846 / 2005-12-22 Site ID: 249137 Spill Date: 1995-03-07				
BROTHERS FOREIGN CAR	***2151 FOREST AVENUE***	***S 1/4 - 1/2 (0.464 mi.)***	***740 / 11***	***2205***
Spill Number/Closed Date: 9309181 / 2003-02-27 Site ID: 256289 Spill Date: 1993-10-28				
MINUS HOME	941 POST AVE	S 1/4 - 1/2 (0.493 mi.)	767 / 7	2348

Spill Number/Closed Date: 0503201 / 2005-07-11
Site ID: 347766
Spill Date: 2005-06-16

26 WESTBURY AVE | 26 WESTBURY AVE | S 1/4 - 1/2 (0.495 mi.) | 768 / 8 | 2349
Spill Number/Closed Date: 9608952 / 2003-09-29
Site ID: 166512
Spill Date: 1996-10-15

3280 RICHMOND TERRAC | 3280 RICHMOND TERRAC | N 1/4 - 1/2 (0.498 mi.) | 769 / 5 | 2351
Spill Number/Closed Date: 9105186 / 2003-11-25
Site ID: 296310
Spill Date: 1991-08-13

DOT DUBOIS AVE YARD | 5 DUBOIS AVE | S 1/4 - 1/2 (0.499 mi.) | 772 / 7 | 2356
Spill Number/Closed Date: 0209573 / 2009-11-02
Site ID: 122985
Spill Date: 2002-12-17

State and tribal registered storage tank lists

NY UST: Petroleum Bulk Storage (PBS) Database

A review of the NY UST list, as provided by EDR, has revealed that there are 63 NY UST sites within approximately 0.25 miles of the requested target property.

Site	Address	Direction / Distance	Map ID / Focus Map(s)	Page
GETTY 00406	13220 RICHMOND TERRA	SE 0 - 1/8 (0.011 mi.)	H103 / 7	331
Database: UST, Date of Government Version: 06/24/2019				
MOBIL #234	1125-27 RICHMOND TER	S 0 - 1/8 (0.016 mi.)	U127 / 7	385
Database: UST, Date of Government Version: 06/24/2019				
120TH PRECINCT	78 RICHMOND TERRACE	WSW 0 - 1/8 (0.018 mi.)	F139 / 9	413
Database: UST, Date of Government Version: 06/24/2019				
BENEDICT REALTY CO	36 RICHMOND TERR	WSW 0 - 1/8 (0.018 mi.)	V146 / 9	445
Database: UST, Date of Government Version: 06/24/2019				
COTY ENTERPRISE LTD.	600 RICHMOND TERRACE	SSE 0 - 1/8 (0.018 mi.)	B148 / 8	450
Database: UST, Date of Government Version: 06/24/2019				
RT FUEL INC.	1320 RICHMOND TERRAC	SE 0 - 1/8 (0.020 mi.)	H160 / 7	473
Database: UST, Date of Government Version: 06/24/2019				
730 RICHMOND TERRACE	730 RICHMOND TERRACE	S 0 - 1/8 (0.023 mi.)	D167 / 8	494
Database: UST, Date of Government Version: 06/24/2019				
CERTIFIED HEATING OI	DBA CERTIFIED GASOLI	SSE 0 - 1/8 (0.024 mi.)	C176 / 8	544
Database: UST, Date of Government Version: 06/24/2019				
70 PARK AVENUE	70 PARK AVE (81 & 85	S 0 - 1/8 (0.025 mi.)	179 / 7	551
Database: UST, Date of Government Version: 06/24/2019				
SCHRAFFT'S ICE CREAM	***2000 RICHMOND TERRAC***	***N 0 - 1/8 (0.025 mi.)***	***Z185 / 7***	***565***
Database: UST, Date of Government Version: 06/24/2019				
DAVIS AVENUE SERVICE	1 DAVIS AVENUE	SE 0 - 1/8 (0.031 mi.)	W213 / 7	638
Database: UST, Date of Government Version: 06/24/2019				
SKYLINE TERRACE CO-O	350 RICHMOND TERRACE	S 0 - 1/8 (0.032 mi.)	AI221 / 8	661
Database: UST, Date of Government Version: 06/24/2019				
STATEN ISLAND BOROUG	***10 RICHMOND TERRACE***	***WSW 0 - 1/8 (0.032 mi.)***	***AJ225 / 9***	***673***
Database: UST, Date of Government Version: 06/24/2019				

EXECUTIVE SUMMARY

Site	Address	Direction / Distance	Map ID / Focus Map(s)	Page
1388 RICHMOND TERRAC	***1388 RICHMOND TERRAC***	***SE 0 - 1/8 (0.039 mi.)***	***S251 / 7***	***744***
Database: UST, Date of Government Version: 06/24/2019				
ST. GEORGE POST OFFI	45 BAY STREET	WSW 0 - 1/8 (0.041 mi.)	AQ260 / 9	767
Database: UST, Date of Government Version: 06/24/2019				
NYC DEPARTMENT OF HE	RICHMOND DISTRICT HE	WSW 0 - 1/8 (0.056 mi.)	AT315 / 9	875
Database: UST, Date of Government Version: 06/24/2019				
DBA ABLE PLUMBING	***40 LASALLE STREET***	***NNW 0 - 1/8 (0.059 mi.)***	***BF319 / 6***	***880***
Database: UST, Date of Government Version: 06/24/2019				
UNOCCUPIED	152 STUYVESANT PLACE	WSW 0 - 1/8 (0.060 mi.)	AJ327 / 9	921
Database: UST, Date of Government Version: 06/24/2019				
STATEN ISLAND FERRY	ST. GEORGE FERRY TER	WSW 0 - 1/8 (0.067 mi.)	AQ340 / 9	946
Database: UST, Date of Government Version: 06/24/2019				
130 STUYVESANT PLACE	***130 STUYVESANT PLACE***	***WSW 0 - 1/8 (0.069 mi.)***	***BC359 / 9***	***978***
Database: UST, Date of Government Version: 06/24/2019				
120 STUYVESANT PLACE	***120 STUYVESANT PLACE***	***WSW 0 - 1/8 (0.069 mi.)***	***BC362 / 9***	***987***
Database: UST, Date of Government Version: 06/24/2019				
36 HAMILTON AVENUE T	36 HAMILTON AVENUE	WSW 0 - 1/8 (0.075 mi.)	AT376 / 9	1016
Database: UST, Date of Government Version: 06/24/2019				
125 LAKE AVENUE INDU	125 LAKE AVENUE.	S 0 - 1/8 (0.081 mi.)	BT389 / 6	1034
Database: UST, Date of Government Version: 06/24/2019				
PERRYS BRICK COMPANY	221 ARLINGTON AVENUE	NNW 0 - 1/8 (0.083 mi.)	402 / 5	1057
Database: UST, Date of Government Version: 06/24/2019				
STATEN ISLAND SAVING	***15 HYATT ST***	***WSW 0 - 1/8 (0.086 mi.)***	***BP418 / 9***	***1093***
Database: UST, Date of Government Version: 06/24/2019				
ST. MARY OF THE ASSU	2230 RICHMOND TERRAC	N 0 - 1/8 (0.088 mi.)	BE422 / 6	1101
Database: UST, Date of Government Version: 06/24/2019				
SNUG HARBOR CULTURAL	1000 RICHMOND TERRAC	SSW 0 - 1/8 (0.088 mi.)	BZ427 / 8	1116
Database: UST, Date of Government Version: 06/24/2019				
ST. MARYS OF ASSUMPT	2222 RICHMOND TERRAC	N 0 - 1/8 (0.092 mi.)	BE442 / 6	1148
Database: UST, Date of Government Version: 06/24/2019				
ALLIED 60 BAY STREET	***60 BAY STREET***	***SW 0 - 1/8 (0.098 mi.)***	***CE457 / 9***	***1181***
Database: UST, Date of Government Version: 06/24/2019				
CASTLETON PRESERVATI	165 3SAINT MARKS PLA	SW 0 - 1/8 (0.098 mi.)	CI459 / 8	1188
Database: UST, Date of Government Version: 06/24/2019				
ENGINE COMPANY 158	65 HARBOR ROAD	N 0 - 1/8 (0.105 mi.)	CL482 / 6	1231
Database: UST, Date of Government Version: 06/24/2019				
50 WALL ST	***50 WALL STREET***	***WSW 0 - 1/8 (0.105 mi.)***	***CN483 / 9***	***1233***
Database: UST, Date of Government Version: 06/24/2019				
EAGER BUS INC	1893 RICHMOND TERRAC	S 0 - 1/8 (0.105 mi.)	CO487 / 7	1250
Database: UST, Date of Government Version: 06/24/2019				
MARKHAM GARDENS HOUS	54 NORTH BURGHER AVE	SE 0 - 1/8 (0.111 mi.)	CR510 / 7	1310
Database: UST, Date of Government Version: 06/24/2019				
MARINERS HARBOR HOUS	139 BRABANT STREET	S 0 - 1/8 (0.113 mi.)	CM522 / 5	1332
Database: UST, Date of Government Version: 06/24/2019				
RUCCI OIL COMPANY, I	1693 RICHMOND TERRAC	SSE 0 - 1/8 (0.115 mi.)	CJ526 / 7	1344
Database: UST, Date of Government Version: 06/24/2019				
RICHE FUEL CO INC	***1725 RICHMOND TERR***	***SSE 0 - 1/8 (0.117 mi.)***	***CV530 / 7***	***1354***
Database: UST, Date of Government Version: 06/24/2019				

EXECUTIVE SUMMARY

Site	Address	Direction / Distance	Map ID / Focus Map(s)	Page
RICHMOND TERRACE HOU	***61 JERSEY STREET***	***SSE 0 - 1/8 (0.117 mi.)***	***CW532 / 8***	***1371***
Database: UST, Date of Government Version: 06/24/2019				
SIXTY HAMILTON, LLC	60 HAMILTON AVENUE	WSW 0 - 1/8 (0.120 mi.)	CY538 / 9	1391
Database: UST, Date of Government Version: 06/24/2019				
GATEWAY ARMS/APARTME	285 SAINT MARKS PLAC	WSW 0 - 1/8 (0.121 mi.)	CN541 / 9	1399
Database: UST, Date of Government Version: 06/24/2019				
MORNINGSTAR AUTO PAR	218 MORNINGSTAR ROAD	SSE 1/8 - 1/4 (0.131 mi.)	CZ556 / 6	1425
Database: UST, Date of Government Version: 06/24/2019				
NYC-DCAS STATEN ISLA	26 CENTRAL AVE.	WSW 1/8 - 1/4 (0.135 mi.)	DC563 / 9	1442
Database: UST, Date of Government Version: 06/24/2019				
PORT RICHMOND WWTP	1801 RICHMOND TERRAC	SSE 1/8 - 1/4 (0.142 mi.)	DG576 / 7	1472
Database: UST, Date of Government Version: 06/24/2019				
WILLIAM S. ARCHER IN	1784 RICHMOND TERRAC	SSE 1/8 - 1/4 (0.149 mi.)	DG597 / 7	1536
Database: UST, Date of Government Version: 06/24/2019				
ST CLEMENT & ST MICH	***207 HARBOR RD***	***S 1/8 - 1/4 (0.154 mi.)***	***606 / 6***	***1557***
Database: UST, Date of Government Version: 06/24/2019				
SCARA-MIX INC	***2537 RICHMOND TERRAC***	***NNW 1/8 - 1/4 (0.162 mi.)***	***DF613 / 6***	***1580***
Database: UST, Date of Government Version: 06/24/2019				
RELIANCE AUTO PLACE	1840 RICHMOND TERRAC	S 1/8 - 1/4 (0.162 mi.)	DJ616 / 7	1590
Database: UST, Date of Government Version: 06/24/2019				
UNITED CEREBRAL PALS	105 JERSEY ST	SSE 1/8 - 1/4 (0.165 mi.)	620 / 8	1609
Database: UST, Date of Government Version: 06/24/2019				
UHAUL OF STATEN ISLA	7 NORTH STREET	N 1/8 - 1/4 (0.170 mi.)	DP622 / 7	1613
Database: UST, Date of Government Version: 06/24/2019				
WALKER PARK GARDEN A	***91-105 DAVIS AVE. &***	***SE 1/8 - 1/4 (0.171 mi.)***	***DQ626 / 7***	***1630***
Database: UST, Date of Government Version: 06/24/2019				
ENGINE CO. 157	1573 CASTLETON AVENU	S 1/8 - 1/4 (0.175 mi.)	DR628 / 6	1636
Database: UST, Date of Government Version: 06/24/2019				
ISLAND HERBS INC	***150 CLOVE ROAD***	***S 1/8 - 1/4 (0.190 mi.)***	***DW646 / 7***	***1673***
Database: UST, Date of Government Version: 06/24/2019				
CASSIDY PLACE - LAFA	***125 CASSIDY PLACE***	***S 1/8 - 1/4 (0.196 mi.)***	***656 / 8***	***1701***
Database: UST, Date of Government Version: 06/24/2019				
SIPCO OIL COMPANY	2541 RICHMOND TERRAC	NNW 1/8 - 1/4 (0.204 mi.)	DY660 / 6	1715
Database: UST, Date of Government Version: 06/24/2019				
FAMILY COMPLETE AUTO	***156-158 CLOVE ROAD***	***S 1/8 - 1/4 (0.205 mi.)***	***DW663 / 7***	***1722***
Database: UST, Date of Government Version: 06/24/2019				
DRURY ENTERPRISES IN	***2589 RICHMOND TERR***	***NNW 1/8 - 1/4 (0.208 mi.)***	***DV665 / 6***	***1732***
Database: UST, Date of Government Version: 06/24/2019				
ST PAUL'S PAROCHIAL	129 CLINTON AVE	S 1/8 - 1/4 (0.230 mi.)	679 / 8	1762
Database: UST, Date of Government Version: 06/24/2019				
STATEN ISLAND 1B	***77 ALASKA STREET***	***SSE 1/8 - 1/4 (0.232 mi.)***	***EE683 / 7***	***1772***
Database: UST, Date of Government Version: 06/24/2019				
TOTAL ELECTRIC DISTR	388 SOUTH AVENUE	SSE 1/8 - 1/4 (0.235 mi.)	684 / 10	1779
Database: UST, Date of Government Version: 06/24/2019				
LYONS POOL	6 VICTORY BOULEVARD	S 1/8 - 1/4 (0.243 mi.)	EF690 / 9	1798
Database: UST, Date of Government Version: 06/24/2019				
ST. STANISLAUS KOSTK	109 YORK AVENUE	SSE 1/8 - 1/4 (0.244 mi.)	EG693 / 8	1805
Database: UST, Date of Government Version: 06/24/2019				

Site	Address	Direction / Distance	Map ID / Focus Map(s)	Page
SEATTY'S DIAGNOSTIC Database: UST, Date of Government Version: 06/24/2019	171 BROADWAY	S 1/8 - 1/4 (0.245 mi.)	694 / 7	1807
ST. GEORGE SCHOOL Database: UST, Date of Government Version: 06/24/2019	450 ST. MARKS PLACE	SW 1/8 - 1/4 (0.247 mi.)	EH696 / 9	1817

NY CBS UST: Chemical Bulk Storage Database

A review of the NY CBS UST list, as provided by EDR, and dated 01/01/2002 has revealed that there is 1 NY CBS UST site within approximately 0.25 miles of the requested target property.

Site	Address	Direction / Distance	Map ID / Focus Map(s)	Page
NYC DEP RICHMOND CHL Facility Status: 4 Id/Status: 2-000099 Tank Status: 1	***2 MURRAY HULBERT AVE***	***S 1/8 - 1/4 (0.242 mi.)***	***EF688 / 9***	***1792***

NY MOSF UST: Major Oil Storage Facilities Database

A review of the NY MOSF UST list, as provided by EDR, and dated 01/01/2002 has revealed that there is 1 NY MOSF UST site within approximately 0.5 miles of the requested target property.

Site	Address	Direction / Distance	Map ID / Focus Map(s)	Page
NYCDOT DIVISION OF F	***ST. GEORGE FERRY TER***	***ENE 1/8 - 1/4 (0.195 mi.)***	***653 / 9***	***1691***

NY MOSF: Major Oil Storage Facility Site Listing

A review of the NY MOSF list, as provided by EDR, and dated 06/24/2019 has revealed that there are 10 NY MOSF sites within approximately 0.5 miles of the requested target property.

Site	Address	Direction / Distance	Map ID / Focus Map(s)	Page
REINAUER TRANSPORTAT Tank Status: Active Facility Id: 0-1079 Facility Id: 0-1081 Facility Id: 0-1087	***1983 RICHMOND TER***	***N 0 - 1/8 (0.023 mi.)***	***Z170 / 7***	***507***
RTC 20 Tank Status: Unregulated/Closed Tank Status: Active Facility Id: 0-0192 Facility Id: 0-0199 Facility Id: 0-0200 Facility Id: 0-0201 Facility Id: 0-0202 **Additional key fields are available in the Map Findings section*	***1983 RICHMOND TERRAC***	***N 0 - 1/8 (0.023 mi.)***	***Z172 / 7***	***517***
BARGE #420 Tank Status: Unregulated/Closed Tank Status: Inactive	***1435 RICHMOND TERRAC***	***NW 0 - 1/8 (0.037 mi.)***	***AM244 / 7***	***719***

Facility Id: 0-0356
Facility Id: 0-0357
Facility Id: 0-0358
Facility Id: 0-0359
Facility Id: 0-0663
**Additional key fields are available in the Map Findings section*

SEABOARD SHIPPING CO	***2015 RICHMOND TER***	***N 0 - 1/8 (0.059 mi.)***	***AR320 / 7***	***885***
Tank Status: Active Facility Id: 0-1094 Facility Id: 0-1095 Facility Id: 0-1096				
BARGE GEORGIA	***2015 RICHMOND TERRAC***	***N 0 - 1/8 (0.059 mi.)***	***AR321 / 7***	***890***
Tank Status: Unregulated/Closed Tank Status: Active Facility Id: 0-0326 Facility Id: 0-0811 Facility Id: 0-0843 Facility Id: 0-0918 Facility Id: 0-1004 **Additional key fields are available in the Map Findings section*				
NYCDOT STATEN ISLAND	ST GEORGE FERRY TERM	ENE 1/8 - 1/4 (0.157 mi.)	611 / 9	1570
Tank Status: Unregulated/Closed Facility Id: 2-2540				
TAVENNA FUEL CO, INC	7 NORTH STREET	N 1/8 - 1/4 (0.170 mi.)	DP625 / 7	1630
Tank Status: Inactive Facility Id: 2-2140				
CAROL V. POLING	***3165 RICHMOND TERRAC***	***N 1/4 - 1/2 (0.447 mi.)***	***737 / 5***	***2189***
Tank Status: Unregulated/Closed Facility Id: 0-0191 Facility Id: 0-0397 Facility Id: 0-0398 Facility Id: 0-0399 Facility Id: 0-0485 **Additional key fields are available in the Map Findings section*				
TRADER I	***3249 RICHMOND TERRAC***	***N 1/4 - 1/2 (0.482 mi.)***	***EO749 / 5***	***2272***
Tank Status: Unregulated/Closed Tank Status: Active Tank Status: Inactive Facility Id: 0-0386 Facility Id: 0-0635 Facility Id: 0-0872 Facility Id: 0-0896 Facility Id: 0-0996 **Additional key fields are available in the Map Findings section*				
T/B NUMBER TWO	3249 RICHMOND TERRAC	N 1/4 - 1/2 (0.482 mi.)	EO750 / 5	2287
Tank Status: Active Facility Id: 0-0972				

EXECUTIVE SUMMARY

NY CBS: Chemical Bulk Storage Site Listing

A review of the NY CBS list, as provided by EDR, and dated 06/24/2019 has revealed that there are 9 NY CBS sites within approximately 0.25 miles of the requested target property.

Site	Address	Direction / Distance	Map ID / Focus Map(s)	Page
SCHRAFFT'S ICE CREAM	***2000 RICHMOND TERRAC***	***N 0 - 1/8 (0.025 mi.)***	***Z185 / 7***	***565***
Facility Status: Inactive CBS Number: 2-000029				
COMMERICAL LUBRICANT	***229 ARLINGTON AVENUE***	***NNW 0 - 1/8 (0.054 mi.)***	***BB306 / 5***	***859***
Facility Status: Active CBS Number: 2-000520				
FABER POOL	RICHMOND TERRACE & F	N 0 - 1/8 (0.100 mi.)	467 / 6	1206
Facility Status: Unregulated/Closed CBS Number: 2-000477				
STATEN ISLAND FLEET	1893 RICHMOND TERRAC	S 0 - 1/8 (0.105 mi.)	CO486 / 7	1250
Facility Status: Unregulated/Closed CBS Number: 2-000482				
WHITEHOUSE SUPPLIERS	***224 PULASKI AVE***	***SSE 0 - 1/8 (0.109 mi.)***	***CP501 / 6***	***1278***
Facility Status: Unregulated/Closed CBS Number: 2-000053				
PORT RICHMOND WWTP	1801 RICHMOND TERRAC	SSE 1/8 - 1/4 (0.142 mi.)	DG575 / 7	1472
Facility Status: Active CBS Number: 2-000236				
ISLAND HERBS INC	***150 CLOVE ROAD***	***S 1/8 - 1/4 (0.190 mi.)***	***DW646 / 7***	***1673***
Facility Status: Inactive CBS Number: 2-000460				
FAMILY COMPLETE AUTO	156-158 CLOVE RD	S 1/8 - 1/4 (0.205 mi.)	DW662 / 7	1722
Facility Status: Unregulated/Closed CBS Number: 2-000486				
NYC DEP RICHMOND CHL	***2 MURRAY HULBERT AVE***	***S 1/8 - 1/4 (0.242 mi.)***	***EF688 / 9***	***1792***
Facility Status: Active CBS Number: 2-000099				

NY AST: Petroleum Bulk Storage

A review of the NY AST list, as provided by EDR, has revealed that there are 81 NY AST sites within approximately 0.25 miles of the requested target property.

Site	Address	Direction / Distance	Map ID / Focus Map(s)	Page
MOBIL #234	1125-27 RICHMOND TER	S 0 - 1/8 (0.016 mi.)	U125 / 7	382
Database: AST, Date of Government Version: 06/24/2019 Facility Id: 2-291870				
120TH PRECINCT	78 RICHMOND TERRACE	WSW 0 - 1/8 (0.018 mi.)	F142 / 9	422
Database: AST, Date of Government Version: 06/24/2019 Facility Id: 2-217212				
REINAUER TRANSPORTAT	***1983 RICHMOND TER***	***N 0 - 1/8 (0.023 mi.)***	***Z170 / 7***	***507***
Database: AST, Date of Government Version: 06/24/2019 Facility Id: 2-600063				
CERTIFIED HEATING OI	DBA CERTIFIED GASOLI	SSE 0 - 1/8 (0.029 mi.)	C193 / 8	606
Database: AST, Date of Government Version: 06/24/2019				

Facility Id: 2-359343

JIMMY'S FIXADENT INC Database: AST, Date of Government Version: 06/24/2019 Facility Id: 2-611020	10 VAN STREET	SSE 0 - 1/8 (0.030 mi.)	P207 / 7	626
RELIANT TRANSPORTATI Database: AST, Date of Government Version: 06/24/2019 Facility Id: 2-612307	1959 RICHMOND TERRAC	S 0 - 1/8 (0.030 mi.)	AA210 / 7	631
DAVIS AVENUE SERVICE Database: AST, Date of Government Version: 06/24/2019 Facility Id: 2-453021	1 DAVIS AVENUE	SE 0 - 1/8 (0.031 mi.)	W212 / 7	637
SKYLINE TERRACE CO-O Database: AST, Date of Government Version: 06/24/2019 Facility Id: 2-240648	350 RICHMOND TERRACE	S 0 - 1/8 (0.032 mi.)	AI220 / 8	659
TROIANO APARTMENTS Database: AST, Date of Government Version: 06/24/2019 Facility Id: 2-200239	250 RICHMOND TERRACE	SSW 0 - 1/8 (0.032 mi.)	AH223 / 8	665
STATEN ISLAND BOROUG Database: AST, Date of Government Version: 06/24/2019 Facility Id: 2-216992	***10 RICHMOND TERRACE***	***WSW 0 - 1/8 (0.032 mi.)***	***AJ225 / 9***	***673***
1388 RICHMOND TERRAC Database: AST, Date of Government Version: 06/24/2019 Facility Id: 2-610896	***1388 RICHMOND TERRAC***	***SE 0 - 1/8 (0.039 mi.)***	***S251 / 7***	***744***
ST. PETERS SCHOOL Database: AST, Date of Government Version: 06/24/2019 Facility Id: 2-604079	300 RICHMOND TERRACE	SSW 0 - 1/8 (0.040 mi.)	AN254 / 8	753
STALLION LLC Database: AST, Date of Government Version: 06/24/2019 Facility Id: 2-605909	1960 RICHMOND TERRAC	S 0 - 1/8 (0.041 mi.)	AA259 / 7	764
WORLD TRANSMISSION Database: AST, Date of Government Version: 06/24/2019 Facility Id: 2-608905	1532 RICHMOND TERRAC	S 0 - 1/8 (0.044 mi.)	AF266 / 7	776
MC GREGOR ARMS REALT Database: AST, Date of Government Version: 06/24/2019 Facility Id: 2-289000	115 STUYVESANT PL	WSW 0 - 1/8 (0.044 mi.)	V269 / 9	781
SUNRISE CAR WASH INC Database: AST, Date of Government Version: 06/24/2019 Facility Id: 2-610398	17 LAFAYETTE AVENUE	SSE 0 - 1/8 (0.045 mi.)	271 / 8	783
ONTO CONCRETE Database: AST, Date of Government Version: 06/24/2019 Facility Id: 2-047236	***514 RICHMOND TERRACE***	***SSE 0 - 1/8 (0.045 mi.)***	***AE272 / 8***	***785***
J & J TOWING , INC Database: AST, Date of Government Version: 06/24/2019 Facility Id: 2-611034	141A ANDROS AVE	N 0 - 1/8 (0.049 mi.)	293 / 5	844
124 PORT RICHMOND AV Database: AST, Date of Government Version: 06/24/2019 Facility Id: 2-304581	124 PORT RICHMOND AV	S 0 - 1/8 (0.055 mi.)	BD310 / 7	865
DBA ABLE PLUMBING Database: AST, Date of Government Version: 06/24/2019 Facility Id: 2-063576	***40 LASALLE STREET***	***NNW 0 - 1/8 (0.059 mi.)***	***BF319 / 6***	***880***
SI MOTOR REPAIR CORP Database: AST, Date of Government Version: 06/24/2019	28 GROVE AVENUE	S 0 - 1/8 (0.061 mi.)	AV330 / 7	925

Facility Id: 2-611375

STATEN ISLAND FERRY Database: AST, Date of Government Version: 06/24/2019 Facility Id: 2-607585	ST. GEORGE FERRY TER	WSW 0 - 1/8 (0.067 mi.)	AQ341 / 9	948
HARBOR GARDENS ASSOC Database: AST, Date of Government Version: 06/24/2019 Facility Id: 2-114421	100 STUYVESANT PLACE	WSW 0 - 1/8 (0.070 mi.)	AS366 / 9	1005
SUPERGEAR TRANSMISSI Database: AST, Date of Government Version: 06/24/2019 Facility Id: 2-607856	80A GRANITE AVENUE	NNW 0 - 1/8 (0.074 mi.)	BO375 / 6	1013
36 HAMILTON AVENUE T Database: AST, Date of Government Version: 06/24/2019 Facility Id: 2-195227	36 HAMILTON AVENUE	WSW 0 - 1/8 (0.075 mi.)	AT377 / 9	1018
TRANSAMERICAN CAR CN Database: AST, Date of Government Version: 06/24/2019 Facility Id: 2-607371	1643 RICHMOND TERRAC	SSE 0 - 1/8 (0.076 mi.)	BR379 / 7	1021
THIRTY BAY STREET CO Database: AST, Date of Government Version: 06/24/2019 Facility Id: 2-605190	30 BAY STREET	WSW 0 - 1/8 (0.076 mi.)	BQ381 / 9	1024
BAYRIDGE MOTORS, INC Database: AST, Date of Government Version: 06/24/2019 Facility Id: 2-610899	1869 RICHMOND TERRAC	S 0 - 1/8 (0.085 mi.)	BY416 / 7	1089
ST. MARY OF THE ASSU Database: AST, Date of Government Version: 06/24/2019 Facility Id: 2-098523	2230 RICHMOND TERRAC	N 0 - 1/8 (0.088 mi.)	BE421 / 6	1098
STAR AUTO SERVICE CE Database: AST, Date of Government Version: 06/24/2019 Facility Id: 2-608646	58 WINANT STREET	NNW 0 - 1/8 (0.088 mi.)	423 / 6	1103
SNUG HARBOR CULTURAL Database: AST, Date of Government Version: 06/24/2019 Facility Id: 2-601995	1000 RICHMOND TERRAC	SSW 0 - 1/8 (0.088 mi.)	BZ425 / 8	1109
FEDERAL EXPRESS - LL Database: AST, Date of Government Version: 06/24/2019 Facility Id: 2-610913	2400 RICHMOND TERRAC	NNW 0 - 1/8 (0.089 mi.)	CA429 / 6	1127
ST. PHILIPS BAPTIST Database: AST, Date of Government Version: 06/24/2019 Facility Id: 2-606394	77 BENNETT STREET	S 0 - 1/8 (0.092 mi.)	440 / 7	1145
STATEN ISLAND AUTO W Database: AST, Date of Government Version: 06/24/2019 Facility Id: 2-612071	2265 RICHMOND TERRAC	N 0 - 1/8 (0.093 mi.)	CG444 / 6	1153
141 EQUITIES LLC Database: AST, Date of Government Version: 06/24/2019 Facility Id: 2-069191	141-56 SAINT MARKS P	SW 0 - 1/8 (0.094 mi.)	BN448 / 8	1161
15 CENTRAL AVENUE Database: AST, Date of Government Version: 06/24/2019 Facility Id: 2-605171	15 CENTRAL AVENUE	WSW 0 - 1/8 (0.098 mi.)	BQ455 / 9	1177
JESUS ALBARACIN Database: AST, Date of Government Version: 06/24/2019 Facility Id: 2-609380	1741 RICHMOND TERRAC	SSE 0 - 1/8 (0.098 mi.)	CJ462 / 7	1197
HARBOR AUTOMOTIVE Database: AST, Date of Government Version: 06/24/2019	69 HARBOR ROAD	N 0 - 1/8 (0.101 mi.)	CL471 / 6	1210

Facility Id: 2-606699				
ENGINE COMPANY 158 Database: AST, Date of Government Version: 06/24/2019 Facility Id: 2-358347	65 HARBOR ROAD	N 0 - 1/8 (0.105 mi.)	CL480 / 6	1225
STATEN ISLAND FLEET Database: AST, Date of Government Version: 06/24/2019 Facility Id: 2-000736	1893 RICHMOND TERRAC	S 0 - 1/8 (0.105 mi.)	CO485 / 7	1244
D.T.V. IMPORTED CARS Database: AST, Date of Government Version: 06/24/2019 Facility Id: 2-609055	2117 RICHMOND TERRAC	N 0 - 1/8 (0.106 mi.)	BX489 / 7	1263
KEVIN'S AUTO BODY Database: AST, Date of Government Version: 06/24/2019 Facility Id: 2-612394	58 GRANITE AVE.	NNW 0 - 1/8 (0.109 mi.)	CQ502 / 6	1282
EDKINS AUTO SALES IN Database: AST, Date of Government Version: 06/24/2019 Facility Id: 2-610827	2239 RICHMOND TERRAC	N 0 - 1/8 (0.109 mi.)	CG507 / 6	1302
33 CENTRAL AVE Database: AST, Date of Government Version: 06/24/2019 Facility Id: 2-604673 Facility Id: 2-247111	33 CENTRAL AVENUE	WSW 0 - 1/8 (0.110 mi.)	CE508 / 9	1304
MARKHAM GARDENS HOUS Database: AST, Date of Government Version: 06/24/2019 Facility Id: 2-474800	54 NORTH BURGHER AVE	SE 0 - 1/8 (0.111 mi.)	CR511 / 7	1313
CASTLETON PRESERVATI Database: AST, Date of Government Version: 06/24/2019 Facility Id: 2-056170	165 3SAINT MARKS PLA	SW 0 - 1/8 (0.111 mi.)	CI514 / 8	1319
RUCCI OIL COMPANY, I Database: AST, Date of Government Version: 06/24/2019 Facility Id: 2-098450	1693 RICHMOND TERRAC	SSE 0 - 1/8 (0.115 mi.)	CJ525 / 7	1340
RICHE FUEL CO INC Database: AST, Date of Government Version: 06/24/2019 Facility Id: 2-609100 Facility Id: 2-032603	1725 RICHMOND TERR	SSE 0 - 1/8 (0.117 mi.)	CV529 / 7	1349
299 ST MARKS PL Database: AST, Date of Government Version: 06/24/2019 Facility Id: 2-069493	299 SAINT MARKS PLAC	WSW 0 - 1/8 (0.120 mi.)	CX536 / 9	1388
CLOSED-LACKOF RECENT Database: AST, Date of Government Version: 06/24/2019 Facility Id: 2-207152	***60 HAMILTON AVE***	***WSW 0 - 1/8 (0.120 mi.)***	***CY539 / 9***	***1393***
GATEWAY ARMS/APARTME Database: AST, Date of Government Version: 06/24/2019 Facility Id: 2-114391	285 SAINT MARKS PLAC	WSW 0 - 1/8 (0.121 mi.)	CN540 / 9	1397
PORT RICHMOND HS - S Database: AST, Date of Government Version: 06/24/2019 Facility Id: 2-351229	85 ST. JOSEPHS AVENU	SSE 1/8 - 1/4 (0.132 mi.)	DA559 / 6	1434
GME REALTY, LLC. Database: AST, Date of Government Version: 06/24/2019 Facility Id: 2-096377	273 SAINT MARKS PL	WSW 1/8 - 1/4 (0.134 mi.)	CN562 / 9	1440
NYC-DCAS STATEN ISLA Database: AST, Date of Government Version: 06/24/2019	26 CENTRAL AVE.	WSW 1/8 - 1/4 (0.135 mi.)	DC564 / 9	1444

Facility Id: 2-612175

CURTIS HIGH SCHOOL	***HAMILTON AVE & ST MA***	***SW 1/8 - 1/4 (0.138 mi.)***	***CY567 / 9***	***1449***
Database: AST, Date of Government Version: 06/24/2019 Facility Id: 2-351172				
CJR AUTO REPAIR INC.	1890 A RICHMOND TERR	S 1/8 - 1/4 (0.139 mi.)	DD569 / 7	1457
Database: AST, Date of Government Version: 06/24/2019 Facility Id: 2-609964				
GAETA INTERIOR DEMOL	25 VAN STREET	S 1/8 - 1/4 (0.140 mi.)	DE570 / 7	1459
Database: AST, Date of Government Version: 06/24/2019 Facility Id: 2-610179				
PORT RICHMOND WWTP	1801 RICHMOND TERRAC	SSE 1/8 - 1/4 (0.142 mi.)	DG578 / 7	1495
Database: AST, Date of Government Version: 06/24/2019 Facility Id: 2-456403				
CHARTER COMMUNICATIO	100 CABLE WAY	S 1/8 - 1/4 (0.144 mi.)	586 / 5	1508
Database: AST, Date of Government Version: 06/24/2019 Facility Id: 2-612593				
CHRIST CHURCH NEW BR	76 FRANKLIN AVE	SSE 1/8 - 1/4 (0.144 mi.)	587 / 8	1511
Database: AST, Date of Government Version: 06/24/2019 Facility Id: 2-070823				
P.S. 20 - STATEN ISL	161 PARK AVENUE	S 1/8 - 1/4 (0.147 mi.)	DK591 / 7	1522
Database: AST, Date of Government Version: 06/24/2019 Facility Id: 2-351105				
RALPH R MCKEE VOC HS	290 ST. MARKS PLACE	WSW 1/8 - 1/4 (0.148 mi.)	CX593 / 9	1525
Database: AST, Date of Government Version: 06/24/2019 Facility Id: 2-603801				
FLAG CONTAINER SERVI	11 FERRY STREET	N 1/8 - 1/4 (0.153 mi.)	DM604 / 7	1554
Database: AST, Date of Government Version: 06/24/2019 Facility Id: 2-609703				
PUBLIC SCHOOL 44-STA	80 MAPLE PARKWAY	S 1/8 - 1/4 (0.156 mi.)	DN607 / 6	1560
Database: AST, Date of Government Version: 06/24/2019 Facility Id: 2-606216				
RELIANCE AUTO PLACE	1840 RICHMOND TERRAC	S 1/8 - 1/4 (0.162 mi.)	DJ615 / 7	1587
Database: AST, Date of Government Version: 06/24/2019 Facility Id: 2-056847				
BALKON REALTY CO., L	350 ST. MARKS PLACE	WSW 1/8 - 1/4 (0.166 mi.)	621 / 9	1611
Database: AST, Date of Government Version: 06/24/2019 Facility Id: 2-605135				
UHAUL OF STATEN ISLA	7 NORTH STREET	N 1/8 - 1/4 (0.170 mi.)	DP623 / 7	1618
Database: AST, Date of Government Version: 06/24/2019 Facility Id: 2-481246				
WALKER PARK GARDEN A	***91-105 DAVIS AVE. &***	***SE 1/8 - 1/4 (0.171 mi.)***	***DQ626 / 7***	***1630***
Database: AST, Date of Government Version: 06/24/2019 Facility Id: 2-359025				
ENGINE CO. 157	1573 CASTLETON AVENU	S 1/8 - 1/4 (0.175 mi.)	DR629 / 6	1638
Database: AST, Date of Government Version: 06/24/2019 Facility Id: 2-358398				
A1C INC.	2581 RICHMOND TERRAC	NNW 1/8 - 1/4 (0.185 mi.)	DO637 / 6	1655
Database: AST, Date of Government Version: 06/24/2019 Facility Id: 2-610317				
ACCU-CHECK AUTO REPA	2612 RICHMOND TERRAC	NNW 1/8 - 1/4 (0.189 mi.)	DV645 / 6	1671
Database: AST, Date of Government Version: 06/24/2019				

Facility Id: 2-610327				
M.G. AUTO CENTER INC Database: AST, Date of Government Version: 06/24/2019 Facility Id: 2-610592	150 CLOVE ROAD	S 1/8 - 1/4 (0.190 mi.)	DW647 / 7	1676
100 BELMONT PLACE Database: AST, Date of Government Version: 06/24/2019 Facility Id: 2-603265	100 BELMONT PLACE	WSW 1/8 - 1/4 (0.202 mi.)	659 / 9	1713
SIPCO OIL COMPANY Database: AST, Date of Government Version: 06/24/2019 Facility Id: 2-218723	2541 RICHMOND TERRAC	NNW 1/8 - 1/4 (0.204 mi.)	DY661 / 6	1717
FAMILY COMPLETE AUTO Database: AST, Date of Government Version: 06/24/2019 Facility Id: 2-610814	***156-158 CLOVE ROAD***	***S 1/8 - 1/4 (0.205 mi.)***	***DW663 / 7***	***1722***
AMERICAN WRECKING IN Database: AST, Date of Government Version: 06/24/2019 Facility Id: 2-610302	2625 RICHMOND TERRAC	NNW 1/8 - 1/4 (0.215 mi.)	DZ667 / 6	1738
STATEN ISLAND 1B Database: AST, Date of Government Version: 06/24/2019 Facility Id: 2-455679	***77 ALASKA STREET***	***SSE 1/8 - 1/4 (0.232 mi.)***	***EE683 / 7***	***1772***
LOS COLLISION Database: AST, Date of Government Version: 06/24/2019 Facility Id: 2-610532	41 RECTOR STREET	S 1/8 - 1/4 (0.236 mi.)	EA686 / 7	1783
ST. STANISLAUS KOSTK Database: AST, Date of Government Version: 06/24/2019 Facility Id: 2-064556	109 YORK AVENUE	SSE 1/8 - 1/4 (0.244 mi.)	EG692 / 8	1802
AIR Database: AST, Date of Government Version: 06/24/2019 Facility Id: 2-055816	***50 FORT PLACE***	***WSW 1/8 - 1/4 (0.247 mi.)***	***698 / 9***	***1821***
DANWAY REALTY LLC Database: AST, Date of Government Version: 06/24/2019 Facility Id: 2-287903	30 DANIEL LOW TERRAC	SW 1/8 - 1/4 (0.249 mi.)	699 / 8	1825

NY CBS AST: Chemical Bulk Storage Database

A review of the NY CBS AST list, as provided by EDR, and dated 01/01/2002 has revealed that there are 4 NY CBS AST sites within approximately 0.25 miles of the requested target property.

Site	Address	Direction / Distance	Map ID / Focus Map(s)	Page
SCHRAFFT'S ICE CREAM Facility Status: 3 Facility Status: 1 CBS Number: 2-000029	***2000 RICHMOND TERRAC***	***N 0 - 1/8 (0.025 mi.)***	***Z183 / 7***	***560***
WHITEHOUSE SUPPLIERS Facility Status: 1 Facility Status: 1 CBS Number: 2-000053	***224 PULASKI AVE***	***SSE 0 - 1/8 (0.109 mi.)***	***CP501 / 6***	***1278***
PORT RICHMOND WATER Facility Status: 1 Facility Status: 1	RICHMOND TERRACE AND	SSE 1/8 - 1/4 (0.146 mi.)	DG588 / 7	1513

CBS Number: 2-000236

NYC DEP RICHMOND CHL	***2 MURRAY HULBERT AVE***	***S 1/8 - 1/4 (0.242 mi.)***	***EF688 / 9***	***1792***
Facility Status: 1 Facility Status: 1 CBS Number: 2-000099				

NY MOSF AST: Major Oil Storage Facilities Database

A review of the NY MOSF AST list, as provided by EDR, and dated 01/01/2002 has revealed that there is 1 NY MOSF AST site within approximately 0.5 miles of the requested target property.

Site	Address	Direction / Distance	Map ID / Focus Map(s)	Page
NYCDOT DIVISION OF F	***ST. GEORGE FERRY TER***	***ENE 1/8 - 1/4 (0.195 mi.)***	***653 / 9***	***1691***
Facility Status: 1 Facility Status: 1				

NY TANKS: Storage Tank Faciliy Listing

A review of the NY TANKS list, as provided by EDR, has revealed that there are 3 NY TANKS sites within approximately 0.25 miles of the requested target property.

Site	Address	Direction / Distance	Map ID / Focus Map(s)	Page
MV TRANSPORTATION	***1957 RICHMOND TERRAC***	***S 0 - 1/8 (0.037 mi.)***	***246 / 7***	***735***
Database: TANKS, Date of Government Version: 06/24/2019 Facility Id: 2-612250 Site Status: Active				
COMMERICAL LUBRICANT	***229 ARLINGTON AVENUE***	***NNW 0 - 1/8 (0.054 mi.)***	***BB306 / 5***	***859***
Database: TANKS, Date of Government Version: 06/24/2019 Facility Id: 2-603413 Site Status: Active				
EAGLE A-L AUTO REPAI	42 RECTOR STREET	S 1/8 - 1/4 (0.216 mi.)	EA669 / 7	1744
Database: TANKS, Date of Government Version: 06/24/2019 Facility Id: 2-610533 Site Status: Active				

State and tribal institutional control / engineering control registries

NJ ENG CONTROLS: Declaration Environmental Restriction/Deed Notice Sites

A review of the NJ ENG CONTROLS list, as provided by EDR, and dated 11/01/2018 has revealed that there are 5 NJ ENG CONTROLS sites within approximately 0.5 miles of the requested target property.

Site	Address	Direction / Distance	Map ID / Focus Map(s)	Page
BLUE CIRCLE CEMENT I	***6 COMMERCE ST***	***NNW 1/4 - 1/2 (0.312 mi.)***	***EJ713 / 8***	***1858***
Site ID: 7674				
GT MCGOVERN TRUCK	***55 HOOK RD***	***NNW 1/4 - 1/2 (0.485 mi.)***	***EP751 / 3***	***2287***
Site ID: 53111				
BAYONNE WAREHOUSE	***59 HOOK RD***	***NNW 1/4 - 1/2 (0.485 mi.)***	***EP754 / 3***	***2306***

Site ID: 52015

GARDEN STATE CONVERT Site ID: 7647	***63 65 N HOOK RD***	***NNW 1/4 - 1/2 (0.485 mi.)***	***EP757 / 3***	***2324***
BAYONNE SANITARY LAN Site ID: 73913	***61 N HOOK RD***	***NNW 1/4 - 1/2 (0.485 mi.)***	***EP759 / 3***	***2330***

NJ INST CONTROL: Classification Exception Area Sites

A review of the NJ INST CONTROL list, as provided by EDR, and dated 04/05/2019 has revealed that there are 3 NJ INST CONTROL sites within approximately 0.5 miles of the requested target property.

Site	Address	Direction / Distance	Map ID / Focus Map(s)	Page
BAYONNE TERMINALS IN Facility Id: 7628	***E 2ND ST & HOBART AV***	***NNW 1/4 - 1/2 (0.467 mi.)***	***EM741 / 7***	***2225***
GT MCGOVERN TRUCK Facility Id: 53111	***55 HOOK RD***	***NNW 1/4 - 1/2 (0.485 mi.)***	***EP751 / 3***	***2287***
HUMPHREY AVE PROPERT Facility Id: 73943	***HUMPHREY AVE & W 1ST***	***N 1/4 - 1/2 (0.498 mi.)***	***ER770 / 6***	***2352***

State and tribal voluntary cleanup sites

NY VCP: Voluntary Cleanup Agreements

A review of the NY VCP list, as provided by EDR, has revealed that there is 1 NY VCP site within approximately 0.5 miles of the requested target property.

Site	Address	Direction / Distance	Map ID / Focus Map(s)	Page
2901 & 2945 RICHMOND Database: VCP, Date of Government Version: 05/13/2019 Site Code: 56906	***2901 & 2945 RICHMOND***	***N 1/8 - 1/4 (0.206 mi.)***	***664 / 6***	***1729***

NJ VCP: Voluntary Cleanup Program Sites

A review of the NJ VCP list, as provided by EDR, and dated 01/12/2018 has revealed that there are 8 NJ VCP sites within approximately 0.5 miles of the requested target property.

Site	Address	Direction / Distance	Map ID / Focus Map(s)	Page
LAFARGE NORTH AMERIC Incident Number: 92-04-10-0951-00	6 COMMERCE ST	NNW 1/4 - 1/2 (0.312 mi.)	EJ712 / 8	1858
GT MCGOVERN TRUCK	55 HOOK RD	NNW 1/4 - 1/2 (0.485 mi.)	EP752 / 3	2305
GARDEN STATE CONVERT Incident Number: 96-02-07-0852-30	***63 N HOOK RD***	***NNW 1/4 - 1/2 (0.485 mi.)***	***EP753 / 3***	***2305***
YOUNGSWORLD STORES C Incident Number: 99-05-28-1518-17	59 HOOK RD	NNW 1/4 - 1/2 (0.485 mi.)	EP755 / 3	2323
YOUNGSWORLD Incident Number: 99-05-28-1518-17A	59 HOOK RD	NNW 1/4 - 1/2 (0.485 mi.)	EP756 / 3	2324
BAYONNE SANITARY LAN	***61 N HOOK RD***	***NNW 1/4 - 1/2 (0.485 mi.)***	***EP759 / 3***	***2330***

Incident Number: 98-09-18-1041-38
Incident Number: 97-03-01-0037-52

HUMPHREY AVE PROPERT	***HUMPHREY AVE & W 1ST***	***N 1/4 - 1/2 (0.498 mi.)***	***ER770 / 6***	***2352***
HUMPHREY AVENUE PROP	HUMPHREY AVE @ W 1ST	N 1/4 - 1/2 (0.498 mi.)	ER771 / 6	2356

Incident Number: 98-10-07-0053-17

State and tribal Brownfields sites

NJ BROWNFIELDS: Brownfields Database

A review of the NJ BROWNFIELDS list, as provided by EDR, and dated 05/06/2019 has revealed that there are 11 NJ BROWNFIELDS sites within approximately 0.5 miles of the requested target property.

Site	Address	Direction / Distance	Map ID / Focus Map(s)	Page
BLUE CIRCLE CEMENT I	***6 COMMERCE ST***	***NNW 1/4 - 1/2 (0.312 mi.)***	***EJ713 / 8***	***1858***
PStatus: DEP Case				
STANDARD TANK CLEANI	***1 INGHAM AVE***	***N 1/4 - 1/2 (0.379 mi.)***	***EK721 / 7***	***1880***
PStatus: Incomplete				
STANDARD TANK CLEANI	1 PIER ST	NW 1/4 - 1/2 (0.454 mi.)	739 / 7	2202
PStatus: Nominated				
VACANT SITE BLOCK 42	54 HOOK ROAD	NNW 1/4 - 1/2 (0.473 mi.)	EN744 / 3	2264
PStatus: Nominated				
ICI AMERICAS INCORPO	100 HOOK RD	NNW 1/4 - 1/2 (0.476 mi.)	EN746 / 3	2267
PStatus: Nominated				
GT MCGOVERN TRUCK	***55 HOOK RD***	***NNW 1/4 - 1/2 (0.485 mi.)***	***EP751 / 3***	***2287***
PStatus: DEP Case				
BAYONNE WAREHOUSE	***59 HOOK RD***	***NNW 1/4 - 1/2 (0.485 mi.)***	***EP754 / 3***	***2306***
PStatus: DEP Case				
ROYAL WINE CORP	63 65 N HOOK RD	NNW 1/4 - 1/2 (0.485 mi.)	EP758 / 3	2328
PStatus: Verified by DEP DataMine				
BAYONNE SANITARY LAN	***61 N HOOK RD***	***NNW 1/4 - 1/2 (0.485 mi.)***	***EP759 / 3***	***2330***
PStatus: DEP Case				
MOBAY CHEMICAL SITE	E 2ND ST	NNW 1/4 - 1/2 (0.488 mi.)	763 / 7	2342
PStatus: Pending Redevelopment				
HUMPHREY AVE PROPERT	***HUMPHREY AVE & W 1ST***	***N 1/4 - 1/2 (0.498 mi.)***	***ER770 / 6***	***2352***
PStatus: DEP Case				

ADDITIONAL ENVIRONMENTAL RECORDS

Local Brownfield lists

US BROWNFIELDS: A Listing of Brownfields Sites

A review of the US BROWNFIELDS list, as provided by EDR, and dated 06/03/2019 has revealed that there

is 1 US BROWNFIELDS site within approximately 0.5 miles of the requested target property.

Site	Address	Direction / Distance	Map ID / Focus Map(s)	Page
VAN NAME VAN PELT ACRES property ID: 151041	RICHMOND TERRACE AND	N 1/8 - 1/4 (0.199 mi.)	658 / 6	1708

Local Lists of Landfill / Solid Waste Disposal Sites

NY SWTIRE: Registered Waste Tire Storage & Facility List

A review of the NY SWTIRE list, as provided by EDR, and dated 02/27/2018 has revealed that there is 1 NY SWTIRE site within approximately 0.5 miles of the requested target property.

Site	Address	Direction / Distance	Map ID / Focus Map(s)	Page
A&J TIRE REPAIR	***2246 FOREST AVE***	***SSE 1/4 - 1/2 (0.479 mi.)***	***748 / 10***	***2270***

NY SWRCY: Registered Recycling Facility List

A review of the NY SWRCY list, as provided by EDR, and dated 07/02/2019 has revealed that there are 9 NY SWRCY sites within approximately 0.5 miles of the requested target property.

Site	Address	Direction / Distance	Map ID / Focus Map(s)	Page
UTILITY METAL RESEAR	***14 VAN STREET***	***SSE 0 - 1/8 (0.046 mi.)***	***AG273 / 7***	***789***
SOTS LEASING CORP	***60 DAVIDSON STREET***	***N 0 - 1/8 (0.066 mi.)***	***BL337 / 5***	***939***
ALLSTATE PAPER RECYC	1632 RICHMOND TERRAC	SSE 0 - 1/8 (0.070 mi.)	370 / 7	1009
SOTS LEASING CORP	***1741 RICHMOND TER***	***SSE 0 - 1/8 (0.098 mi.)***	***CJ461 / 7***	***1193***
TRI-STAR PLUMBING &	2101 RICHMOND TERRAC	N 0 - 1/8 (0.108 mi.)	498 / 7	1276
JOHN FRANCESCO SCRAP	***267 HOOKER PLACE***	***S 0 - 1/8 (0.118 mi.)***	***533 / 6***	***1380***
TRI-STAR PLUMBING &	2860 RICHMOND TERRAC	N 1/8 - 1/4 (0.190 mi.)	648 / 6	1678
EXPERT RECYCLING SER	3015 RICHMOND TERRAC	N 1/4 - 1/2 (0.268 mi.)	704 / 6	1843
NYCDOS STATEN ISLAND	***66 SWAN STREET***	***SSW 1/4 - 1/2 (0.488 mi.)***	***764 / 9***	***2345***

Records of Emergency Release Reports

NY Spills: Spills Information Database

A review of the NY Spills list, as provided by EDR, and dated 08/12/2019 has revealed that there are 191 NY Spills sites within approximately 0.125 miles of the requested target property.

Site	Address	Direction / Distance	Map ID / Focus Map(s)	Page
SURFACE WATER Spill Number/Closed Date: 1411047 / 2015-03-02 Site ID: 504794 Spill Date: 2015-02-20	1483 RICHMOND TER	NNW 0 - 1/8 (0.012 mi.)	M104 / 7	338
SANDY FOLLOW UP Spill Number/Closed Date: 1216286 / 2013-07-18 Site ID: 479645 Spill Date: 2013-03-11	1483 RICHMOND TERRAC	NNW 0 - 1/8 (0.012 mi.)	M105 / 7	339
SPILL NUMBER 0302936	RICHMOND TERRACE & T	S 0 - 1/8 (0.014 mi.)	107 / 8	342

Spill Number/Closed Date: 0302936 / 2003-06-19
Site ID: 183136
Spill Date: 2003-06-19

VAN ST &RICHMOND TER	VAN ST & RICHMOND TE	SSE 0 - 1/8 (0.014 mi.)	P108 / 7	343
Spill Number/Closed Date: 9100920 / 1991-04-30 Site ID: 70636 Spill Date: 1991-04-23				
1390 RICHMOND TERRAC	BLOCK 158 LOT 6	SE 0 - 1/8 (0.015 mi.)	S110 / 7	345
Spill Number/Closed Date: 0311312 / 2003-01-07 Site ID: 260039 Spill Date: 2004-01-06				
ST. GEORGE FERRY TER	BAY ST & RICHMOND TE	WSW 0 - 1/8 (0.016 mi.)	J112 / 9	350
Spill Number/Closed Date: 9408308 / 1994-09-22 Site ID: 315784 Spill Date: 1994-09-22				
ST GEORGE MARINA	ST GEORGE MARINA	WSW 0 - 1/8 (0.016 mi.)	J113 / 9	351
Spill Number/Closed Date: 8603526 / 1986-08-28 Site ID: 210770 Spill Date: 1986-08-27				
SO S.I. FER TER/UPPE	SO S.I. FER TER/UPPE	WSW 0 - 1/8 (0.016 mi.)	J114 / 9	353
Spill Number/Closed Date: 9213093 / 1993-02-23 Site ID: 264651 Spill Date: 1993-02-23				
ST GEORGE FERRY TERM	ST GEORGE FERRY TERM	WSW 0 - 1/8 (0.016 mi.)	J116 / 9	355
Spill Number/Closed Date: 0230023 / 2015-10-09 Spill Number/Closed Date: 9211300 / 1992-12-31 Spill Number/Closed Date: 9602397 / 1997-07-31 Spill Number/Closed Date: 9708532 / 1997-10-21 Site ID: 147816 Site ID: 147818 Site ID: 147819 Site ID: 147820 Spill Date: 2002-06-12 Spill Date: 1992-12-31 Spill Date: 1996-05-20 Spill Date: 1997-10-21				
ST. GEORGE FERRY TER	ST GEORGE FERRY TERM	WSW 0 - 1/8 (0.016 mi.)	J117 / 9	360
Spill Number/Closed Date: 9405444 / 2006-03-15 Site ID: 265713 Spill Date: 1994-07-21				
STATEN ISLAND FERRY	STATEN ISLAND FERRY	WSW 0 - 1/8 (0.016 mi.)	J118 / 9	361
Spill Number/Closed Date: 9402751 / 1995-05-26 Site ID: 200475 Spill Date: 1995-05-24				
STATEN ISLAN FERRY T	ST GEORGE TERMINAL	WSW 0 - 1/8 (0.016 mi.)	J119 / 9	362
Spill Number/Closed Date: 9707259 / 1997-09-19 Site ID: 181278 Spill Date: 1997-09-19				
1 FERRY SLIP	STATEN ISLAND FERRY	WSW 0 - 1/8 (0.016 mi.)	J120 / 9	364
Spill Number/Closed Date: 9511445 / 1995-12-11 Site ID: 200476				

Spill Date: 1995-12-11

ST GEORGE FERRY TERM	ST GEORGE TERM/BAY S	WSW 0 - 1/8 (0.016 mi.)	J121 / 9	365
Spill Number/Closed Date: 9204775 / 1995-03-30				
Site ID: 233179				
Spill Date: 1992-07-27				
STATEN ISLAND FERRY	STATEN ISLAND SIDE	WSW 0 - 1/8 (0.016 mi.)	J122 / 9	366
Spill Number/Closed Date: 9704310 / 2004-10-07				
Site ID: 247965				
Spill Date: 1997-07-11				
1125 RICHMOND TERRAC	***1125 RICHMOND TERRAC***	***S 0 - 1/8 (0.016 mi.)***	***U123 / 7***	***367***
Spill Number/Closed Date: 0511556 / 2006-01-06				
Spill Number/Closed Date: 0604939 / 2006-09-25				
Spill Number/Closed Date: 9803348 / 2015-04-07				
Spill Number/Closed Date: 0604114 / 2007-06-26				
Spill Number/Closed Date: 0703023 / 2008-07-09				
Site ID: 357743				
Site ID: 368025				
Site ID: 275295				
Site ID: 367018				
Site ID: 382869				
Spill Date: 2006-01-06				
Spill Date: 2006-07-31				
Spill Date: 1998-06-16				
Spill Date: 2006-07-13				
Spill Date: 2007-06-13				
ONE PINT CABLE OIL I	RICHMOND TERRACE & B	WSW 0 - 1/8 (0.017 mi.)	J128 / 9	395
Spill Number/Closed Date: 0607219 / 2008-02-20				
Site ID: 370745				
Spill Date: 2006-09-23				
MANHOLE #37	BAY/RICHMOND TERRACE	WSW 0 - 1/8 (0.017 mi.)	J129 / 9	396
Spill Number/Closed Date: 0407764 / 2004-12-27				
Site ID: 332302				
Spill Date: 2004-10-13				
SPILL NUMBER 0111713	BROADWAY & RICHMOND	S 0 - 1/8 (0.017 mi.)	N130 / 7	397
Spill Number/Closed Date: 0111713 / 2003-09-08				
Site ID: 213773				
Spill Date: 2002-03-12				
STATEN ISLAND TRANSI	BROADWAY & RICHMOND	S 0 - 1/8 (0.017 mi.)	N132 / 7	402
Spill Number/Closed Date: 0908889 / 2010-03-18				
Site ID: 421550				
Spill Date: 2009-11-09				
MANHOLE 81	BROADWAY AND RICHMON	S 0 - 1/8 (0.017 mi.)	N133 / 7	403
Spill Number/Closed Date: 1004454 / 2010-09-01				
Site ID: 437730				
Spill Date: 2010-07-21				
WEST BRIGHTON HOUSES	24 BROADWAY	S 0 - 1/8 (0.017 mi.)	N134 / 7	404
Spill Number/Closed Date: 9506358 / 1995-08-24				
Site ID: 175131				
Spill Date: 1995-08-23				
REGULATOR #R-23/S.I.	RICHMOND TERRACE& CL	S 0 - 1/8 (0.018 mi.)	138 / 8	412
Spill Number/Closed Date: 8710946 / 1988-03-31				

Site ID: 227815
Spill Date: 1988-03-21

78 RICHMOND TERRACE	***78 RICHMOND TERRACE***	***WSW 0 - 1/8 (0.018 mi.)***	***F144 / 9***	***427***
Spill Number/Closed Date: 0303359 / 2003-07-07				
Spill Number/Closed Date: 9101423 / 1991-05-09				
Spill Number/Closed Date: 9409082 / 2003-11-03				
Spill Number/Closed Date: 9803022 / 2003-03-03				
Spill Number/Closed Date: 0904952 / Not Reported				
Site ID: 308925				
Site ID: 308926				
Site ID: 308928				
Site ID: 308929				
Site ID: 417177				
Spill Date: 2003-06-30				
Spill Date: 1991-05-04				
Spill Date: 1994-10-07				
Spill Date: 1998-06-05				
Spill Date: 2009-07-29				
NEW BRIGHTON SUB STA	626 RICHMOND TERRACE	SSE 0 - 1/8 (0.019 mi.)	B153 / 8	461
Spill Number/Closed Date: 0611297 / 2007-01-11				
Spill Number/Closed Date: 0706735 / 2008-02-20				
Spill Number/Closed Date: 0004142 / 2001-10-17				
Spill Number/Closed Date: 9808063 / 2003-11-05				
Site ID: 375915				
Site ID: 387308				
Site ID: 107273				
Site ID: 107274				
Spill Date: 2007-01-10				
Spill Date: 2007-09-18				
Spill Date: 2000-07-06				
Spill Date: 1998-10-01				
MORAN SHIP YARD	RICHMOND TERRACE	SSE 0 - 1/8 (0.019 mi.)	W154 / 7	465
Spill Number/Closed Date: 0702065 / 2007-05-22				
Site ID: 381711				
Spill Date: 2007-05-20				
DRILL - PENN YARD	DRILL - 1435 RICHMON	SSE 0 - 1/8 (0.019 mi.)	W155 / 7	466
Spill Number/Closed Date: 1108818 / 2011-10-18				
Site ID: 456562				
Spill Date: 2011-10-13				
RICHMOND PETROLEUM G	1320 RICHMOND TERRAC	SE 0 - 1/8 (0.020 mi.)	H158 / 7	468
Spill Number/Closed Date: 0407239 / 2004-10-04				
Spill Number/Closed Date: 0407286 / 2004-10-01				
Spill Number/Closed Date: 0102571 / Not Reported				
Site ID: 262142				
Site ID: 262143				
Site ID: 156459				
Spill Date: 2004-09-29				
Spill Date: 2001-06-07				
RICHMOND TERRACE/S.I	SNUG HARBOR/RICHMOND	S 0 - 1/8 (0.021 mi.)	161 / 8	484
Spill Number/Closed Date: 9100604 / 1991-06-01				
Site ID: 293102				
Spill Date: 1991-04-01				
POLE #6115	762 RICHMOND TERRACE	S 0 - 1/8 (0.021 mi.)	E162 / 8	485

Spill Number/Closed Date: 0413215 / 2005-06-01
Site ID: 342338
Spill Date: 2005-03-19

BOB ADAMO | 109 VAN PELT STREET | S 0 - 1/8 (0.021 mi.) | X163 / 6 | 487
Spill Number/Closed Date: 0902418 / 2009-06-04
Site ID: 414460
Spill Date: 2009-05-29

MTA BUS | RICHMOND TERRACE AND | SSW 0 - 1/8 (0.022 mi.) | 165 / 8 | 492
Spill Number/Closed Date: 0909883 / 2010-02-18
Site ID: 422615
Spill Date: 2009-12-07

LUMBER YARD | 130 UNION AVE | S 0 - 1/8 (0.023 mi.) | Y166 / 6 | 493
Spill Number/Closed Date: 0403695 / 2004-09-20
Site ID: 71246
Spill Date: 2004-07-07

FRANK MURPHY TRUCKIN | 730 RICHMOND TERRACE | S 0 - 1/8 (0.023 mi.) | D168 / 8 | 498
Spill Number/Closed Date: 0408050 / Not Reported
Site ID: 332668
Spill Date: 2004-10-20

RTC 20 | 1983 RICHMOND TERRAC | N 0 - 1/8 (0.023 mi.) | Z172 / 7 | 517
Spill Number/Closed Date: 0512043 / 2006-01-19
Spill Number/Closed Date: 0211461 / 2003-10-20
Spill Number/Closed Date: 8700124 / 1987-04-06
Spill Number/Closed Date: 8710548 / 1988-03-17
Spill Number/Closed Date: 9503199 / 2003-11-12
**Additional key fields are available in the Map Findings section*
Site ID: 358301
Site ID: 147865
Site ID: 147866
Site ID: 147867
Site ID: 147868
**Additional key fields are available in the Map Findings section*
Spill Date: 2006-01-19
Spill Date: 2003-02-18
Spill Date: 1987-04-05
Spill Date: 1988-03-17
Spill Date: 1995-06-14
**Additional key fields are available in the Map Findings section*

SPILL NUMBER 0013223 | 1262 RICHMOND TERRAC | SE 0 - 1/8 (0.025 mi.) | AB180 / 7 | 553
Spill Number/Closed Date: 0013223 / 2001-03-22
Spill Number/Closed Date: 0203651 / 2002-07-12
Spill Number/Closed Date: 9401555 / 1994-05-03
Spill Number/Closed Date: 0005994 / 2000-08-21
Spill Number/Closed Date: 0103580 / 2003-02-04
Site ID: 183137
Site ID: 183138
Site ID: 183139
Site ID: 325495
Site ID: 325496
Spill Date: 2001-03-17
Spill Date: 2002-07-07
Spill Date: 1994-05-02
Spill Date: 2000-08-19

Spill Date: 2001-07-01

SCHRAFFT'S ICE CREAM	***2000 RICHMOND TERRAC***	***N 0 - 1/8 (0.025 mi.)***	***Z183 / 7***	***560***
Spill Number/Closed Date: 9308076 / 1993-10-03 Site ID: 174767 Spill Date: 1993-10-03				
SPILL NUMBER 0209868	LOCKMAND AVE & ROXBU	S 0 - 1/8 (0.026 mi.)	187 / 5	591
Spill Number/Closed Date: 0209868 / 2003-04-28 Site ID: 129664 Spill Date: 2002-12-29				
POLE MOUNT TRANSFORM	BARD AVE AND RICHMON	SSE 0 - 1/8 (0.027 mi.)	U189 / 7	601
Spill Number/Closed Date: 1209882 / 2013-03-19 Site ID: 472957 Spill Date: 2012-11-09				
MANHOLE 83	1641 RICHMOND TERRAC	SSE 0 - 1/8 (0.028 mi.)	AC191 / 7	604
Spill Number/Closed Date: 1608988 / 2017-03-17 Site ID: 537744 Spill Date: 2016-12-21				
MANHOLE	RICHARD TERRACE/ KIS	S 0 - 1/8 (0.028 mi.)	192 / 8	605
Spill Number/Closed Date: 0802416 / 2008-06-03 Site ID: 398546 Spill Date: 2008-06-02				
135 MORNINGSTAR RD	135 MORNINGSTAR RD	SSE 0 - 1/8 (0.029 mi.)	AD195 / 6	609
Spill Number/Closed Date: 9612074 / 2016-03-31 Site ID: 315146 Spill Date: 1997-01-07				
CABBELS SHIPYARD	UNKNOWN	S 0 - 1/8 (0.029 mi.)	AF198 / 7	615
Spill Number/Closed Date: 9814148 / 2003-03-31 Site ID: 208738 Spill Date: 1999-02-24				
FOOT OF BROADWAY	FOOT OF BROADWAY	S 0 - 1/8 (0.029 mi.)	AF199 / 7	616
Spill Number/Closed Date: 9303009 / 1993-06-09 Site ID: 206090 Spill Date: 1993-06-07				
AT THE FOOT OF BROAD	AND RICHMOND TERRACE	S 0 - 1/8 (0.029 mi.)	AF200 / 7	617
Spill Number/Closed Date: 9706867 / 1997-09-09 Site ID: 84118 Spill Date: 1997-09-09				
WEST OF DOCK	CADDELL'S SHIPYARD	S 0 - 1/8 (0.029 mi.)	AF201 / 7	618
Spill Number/Closed Date: 9713650 / 1998-04-01 Site ID: 210346 Spill Date: 1998-03-09				
FOOT OF BORADWAY	RICHMOND TERRACE	S 0 - 1/8 (0.029 mi.)	AF202 / 7	619
Spill Number/Closed Date: 0208670 / 2002-11-21 Site ID: 165769 Spill Date: 2002-11-21				
252 RICHMOND TERRACE	252 RICHMOND TERRACE	SSW 0 - 1/8 (0.029 mi.)	AH204 / 8	622
Spill Number/Closed Date: 9801441 / 2005-12-22 Site ID: 108791 Spill Date: 1998-04-01				
KILL VAN KULL	RICHMOND TERRACE/PEL	SE 0 - 1/8 (0.029 mi.)	AB205 / 7	623

Spill Number/Closed Date: 0013699 / 2003-10-31
Site ID: 236882
Spill Date: 2001-03-31

TRANSFORMER	88 GROVE AVE	S 0 - 1/8 (0.030 mi.)	208 / 6	628
Spill Number/Closed Date: 1002906 / 2010-07-22 Site ID: 436102 Spill Date: 2010-06-14				
ACCESS-A-RIDE FACILI	1963 RICHMOND TERRAC	S 0 - 1/8 (0.030 mi.)	AA209 / 7	629
Spill Number/Closed Date: 0907427 / 2009-10-05 Site ID: 419946 Spill Date: 2009-10-01				
SPILL NUMBER 0110845	1 DAVIS AVENUE	SE 0 - 1/8 (0.031 mi.)	W214 / 7	639
Spill Number/Closed Date: 0110845 / 2002-02-13 Spill Number/Closed Date: 9605484 / 2003-04-22 Spill Number/Closed Date: 9613898 / 1997-02-27 Spill Number/Closed Date: 0703856 / 2007-08-20 Spill Number/Closed Date: 0403186 / 2004-06-23 **Additional key fields are available in the Map Findings section* Site ID: 230851 Site ID: 230852 Site ID: 230853 Site ID: 383879 Site ID: 92255 **Additional key fields are available in the Map Findings section* Spill Date: 2002-02-12 Spill Date: 1996-07-24 Spill Date: 1997-02-26 Spill Date: 2007-07-05 Spill Date: 2004-06-21 **Additional key fields are available in the Map Findings section*				
ACROSS FROM	26 PORT LANE	NNW 0 - 1/8 (0.031 mi.)	217 / 6	656
Spill Number/Closed Date: 0903319 / 2009-08-05 Site ID: 415423 Spill Date: 2009-06-21				
SPILL NUMBER 0007224	86 JOHN ST	NNW 0 - 1/8 (0.032 mi.)	219 / 6	658
Spill Number/Closed Date: 0007224 / 2000-09-26 Site ID: 152528 Spill Date: 2000-09-19				
RESIDENTIAL	3 LOCKMAN PL	N 0 - 1/8 (0.033 mi.)	AK228 / 6	683
Spill Number/Closed Date: 1902543 / 2019-06-11 Site ID: 590472 Spill Date: 2019-06-07				
MANHOLE	ELIZABETH AVE & RICH	SE 0 - 1/8 (0.034 mi.)	AL231 / 7	687
Spill Number/Closed Date: 1204321 / 2012-08-16 Site ID: 467204 Spill Date: 2012-07-31				
80 MORNINGSTAR RD	80 MORNINGSTAR RD	NNW 0 - 1/8 (0.035 mi.)	232 / 6	688
Spill Number/Closed Date: 9509806 / 1995-11-07 Site ID: 148603 Spill Date: 1995-11-07				
CADDELL DRY DOCK	RICHMOND TERRACE/BEM	NW 0 - 1/8 (0.035 mi.)	233 / 7	689
Spill Number/Closed Date: 9908797 / 2003-02-04				

Site ID: 301527
Spill Date: 1999-10-20

SPILL NUMBER 9905564 | 14 PELTON AVENUE | SE 0 - 1/8 (0.036 mi.) | AB238 / 7 | 698
Spill Number/Closed Date: 9905564 / 1999-08-27
Spill Number/Closed Date: 0012580 / 2003-04-11
Spill Number/Closed Date: 0200146 / 2003-02-13
Site ID: 158401
Site ID: 272956
Site ID: 272957
Spill Date: 1999-08-08
Spill Date: 2001-02-26
Spill Date: 2002-04-03

BUS # 6161 | INTER. RICHMOND/FRAN | SSE 0 - 1/8 (0.036 mi.) | 239 / 8 | 701
Spill Number/Closed Date: 0400999 / 2004-05-04
Site ID: 157830
Spill Date: 2004-04-29

BARGE #420 | ***1435 RICHMOND TERRAC*** | ***NW 0 - 1/8 (0.037 mi.)*** | ***AM244 / 7*** | ***719***
Spill Number/Closed Date: 0205246 / 2002-08-20
Spill Number/Closed Date: 9209924 / 1992-11-25
Spill Number/Closed Date: 9602713 / 1996-05-26
Spill Number/Closed Date: 9613713 / 1997-04-18
Spill Number/Closed Date: 8701548 / 1987-06-07
**Additional key fields are available in the Map Findings section*
Site ID: 148515
Site ID: 148516
Site ID: 148517
Site ID: 148518
Site ID: 289580
**Additional key fields are available in the Map Findings section*
Spill Date: 2002-08-19
Spill Date: 1992-11-25
Spill Date: 1996-05-25
Spill Date: 1997-02-22
Spill Date: 1987-05-25
**Additional key fields are available in the Map Findings section*

MAYS SHIPYARD | RICHMOND TERRACE | SSE 0 - 1/8 (0.037 mi.) | 247 / 8 | 737
Spill Number/Closed Date: 9604845 / 1996-07-15
Spill Number/Closed Date: 9708383 / 1997-10-17
Site ID: 94051
Site ID: 94053
Spill Date: 1996-07-14
Spill Date: 1997-10-17

1388 RICHMOND TERRAC | 1388 RICHMOND TERRAC | SE 0 - 1/8 (0.039 mi.) | S250 / 7 | 740
Spill Number/Closed Date: 0609511 / 2008-12-18
Site ID: 373825
Spill Date: 2006-11-17

GRANSVIEW STRUCTURAL | 243 GRANDVIEW AVE | N 0 - 1/8 (0.040 mi.) | AO256 / 5 | 759
Spill Number/Closed Date: 0202732 / 2003-07-17
Site ID: 159729
Spill Date: 2002-06-13

PM 7200 | 388 RICHMOND TERRACE | SE 0 - 1/8 (0.042 mi.) | 262 / 8 | 770
Spill Number/Closed Date: 0509184 / 2005-11-23
Site ID: 354919

Spill Date: 2005-10-31

GETTY#200	13 PARK AVE	N 0 - 1/8 (0.042 mi.)	AR263 / 7	772
Spill Number/Closed Date: 0800946 / 2008-10-24 Site ID: 396782 Spill Date: 2008-04-23				
MANHOLE #83	THOMPKINS CT & RICHM	SSE 0 - 1/8 (0.044 mi.)	AG264 / 7	773
Spill Number/Closed Date: 0305346 / 2004-02-11 Site ID: 86440 Spill Date: 2003-08-19				
MANHOLE #83	ST ISLAND RT & TOMPK	SSE 0 - 1/8 (0.044 mi.)	AG265 / 7	774
Spill Number/Closed Date: 0013432 / 2009-08-18 Site ID: 284145 Spill Date: 2001-03-23				
ONTO CONCRETE	***514 RICHMOND TERRACE***	***SSE 0 - 1/8 (0.045 mi.)***	***AE272 / 8***	***785***
Spill Number/Closed Date: 1011023 / 2011-06-28 Site ID: 444646 Spill Date: 2011-01-30				
UTILITY METAL RESEAR	***14 VAN STREET***	***SSE 0 - 1/8 (0.046 mi.)***	***AG273 / 7***	***789***
Spill Number/Closed Date: 0502597 / 2006-08-23 Site ID: 346998 Spill Date: 2005-06-03				
STORE	***506 RICHMOND TERRACE***	***SSE 0 - 1/8 (0.046 mi.)***	***AE274 / 8***	***793***
Spill Number/Closed Date: 9711328 / 2003-03-04 Site ID: 214568 Spill Date: 1998-01-09				
UST REMOVAL	21 HEBERTON AVE	S 0 - 1/8 (0.046 mi.)	AA275 / 7	795
Spill Number/Closed Date: 1501873 / 2015-11-02 Site ID: 508111 Spill Date: 2015-05-20				
VACANT PARKING LOT -	17 GROVE AVE	S 0 - 1/8 (0.048 mi.)	AV285 / 7	827
Spill Number/Closed Date: 1502514 / Not Reported Site ID: 508787 Spill Date: 2015-06-05				
SEWAGE TREATMENT PLA	THICKENER BUILDING	SSE 0 - 1/8 (0.048 mi.)	AW286 / 7	833
Spill Number/Closed Date: 0909662 / 2009-12-02 Site ID: 422384 Spill Date: 2009-12-01				
WATER POLLUTION PLAN	1801 RICHMOND TERRRA	SSE 0 - 1/8 (0.048 mi.)	AW287 / 7	835
Spill Number/Closed Date: 0905387 / 2009-08-10 Site ID: 417649 Spill Date: 2009-08-08				
SUBSTATION	280 SOUTH AVENUE	SSE 0 - 1/8 (0.049 mi.)	AX289 / 5	839
Spill Number/Closed Date: 0110524 / 2009-08-18 Site ID: 123873 Spill Date: 2002-02-02				
ARLINGTON SUBSTATION	280 SOUTH AVENUE	SSE 0 - 1/8 (0.049 mi.)	AX290 / 5	841
Spill Number/Closed Date: 9713435 / 1998-04-13 Site ID: 175022 Spill Date: 1998-03-04				
CON EDISON ARLINGTON	280 SOUTH AVE	SSE 0 - 1/8 (0.049 mi.)	AX291 / 5	842

Spill Number/Closed Date: 1102433 / 2011-08-09
Site ID: 449947
Spill Date: 2011-06-02

TERMINAL LUMBER YARD	140 UNION AVE HARBOR	S 0 - 1/8 (0.049 mi.)	AY292 / 6	843
Spill Number/Closed Date: 9408693 / 1994-10-11 Site ID: 277233 Spill Date: 1994-09-29				
B-1 ST GEORGES FERRY	ST GEORGE FERRY TERM	ENE 0 - 1/8 (0.052 mi.)	AZ298 / 9	848
Spill Number/Closed Date: 9706586 / 1997-09-02 Site ID: 257547 Spill Date: 1997-09-02				
STATEN ISLAND FERRY	STATEN ISLAND FERRY	ENE 0 - 1/8 (0.052 mi.)	AZ299 / 9	849
Spill Number/Closed Date: 9613576 / 1997-02-19 Site ID: 200477 Spill Date: 1997-02-19				
STATEN ISLAND FERRY	S.I. FERRY TER. 1 BA	ENE 0 - 1/8 (0.052 mi.)	AZ300 / 9	850
Spill Number/Closed Date: 9406482 / 1994-08-12 Site ID: 235785 Spill Date: 1994-08-12				
CATCH BASIN	80 ERASTINA PL	N 0 - 1/8 (0.054 mi.)	301 / 6	851
Spill Number/Closed Date: 1711783 / 2018-03-30 Site ID: 568410 Spill Date: 2018-03-29				
BTWN WRIGHT AV/HOUSE	GIGI STREET	N 0 - 1/8 (0.054 mi.)	BA302 / 6	853
Spill Number/Closed Date: 0405317 / 2004-09-13 Site ID: 197053 Spill Date: 2004-08-14				
COMMERICAL LUBRICANT	***229 ARLINGTON AVENUE***	***NNW 0 - 1/8 (0.054 mi.)***	***BB306 / 5***	***859***
Spill Number/Closed Date: 9712622 / 2003-10-09 Site ID: 180386 Spill Date: 1998-02-11				
144 LAKE AVENUE	144 LAKE AVENUE	S 0 - 1/8 (0.054 mi.)	307 / 6	861
Spill Number/Closed Date: 9303495 / 1993-06-16 Site ID: 274373 Spill Date: 1993-06-16				
91 SHARPE AVE	91 SHARPE AVE	S 0 - 1/8 (0.055 mi.)	308 / 6	862
Spill Number/Closed Date: 9507830 / 1995-09-26 Site ID: 64906 Spill Date: 1995-09-26				
116 LOCKMAN AVENUE	116 LOCKMAN AVENUE	N 0 - 1/8 (0.056 mi.)	AK312 / 6	869
Spill Number/Closed Date: 9413920 / 1995-01-19 Spill Number/Closed Date: 9510207 / 1995-11-15 Site ID: 319734 Site ID: 319735 Spill Date: 1995-01-19 Spill Date: 1995-11-15				
VEH 24536 LEAKED GAS	STUYVESANT ST & WALL	WSW 0 - 1/8 (0.057 mi.)	AS316 / 9	877
Spill Number/Closed Date: 0600091 / 2006-05-15 Site ID: 362027 Spill Date: 2006-04-03				
PARKING LOT	124 RICHMOND AVE	S 0 - 1/8 (0.058 mi.)	BD317 / 7	878

Spill Number/Closed Date: 0409790 / 2004-12-06
Site ID: 334600
Spill Date: 2004-12-02

INSTITUTIONAL	26 SHARPE AVE	N 0 - 1/8 (0.058 mi.)	BE318 / 6	879

Spill Number/Closed Date: 1810267 / Not Reported
Site ID: 581152
Spill Date: 2018-12-27

SEABOARD SHIPPING CO	***2015 RICHMOND TER***	***N 0 - 1/8 (0.059 mi.)***	***AR320 / 7***	***885***

Spill Number/Closed Date: 1707102 / 2017-10-23
Site ID: 561447
Spill Date: 2017-10-23

BARGE GEORGIA	***2015 RICHMOND TERRAC***	***N 0 - 1/8 (0.059 mi.)***	***AR321 / 7***	***890***

Spill Number/Closed Date: 0611603 / 2007-01-22
Spill Number/Closed Date: 1610626 / 2017-03-09
Spill Number/Closed Date: 1702536 / 2017-06-14
Spill Number/Closed Date: 0709944 / 2007-12-17
Spill Number/Closed Date: 0713746 / 2008-03-28
**Additional key fields are available in the Map Findings section*
Site ID: 376274
Site ID: 541471
Site ID: 551677
Site ID: 391125
Site ID: 395554
**Additional key fields are available in the Map Findings section*
Spill Date: 2007-01-18
Spill Date: 2017-02-26
Spill Date: 2017-06-14
Spill Date: 2007-12-17
Spill Date: 2008-03-28
**Additional key fields are available in the Map Findings section*

TOWNING YARD	2015 RICHMOND TER.	N 0 - 1/8 (0.059 mi.)	AR323 / 7	914

Spill Number/Closed Date: 1610266 / 2017-03-13
Site ID: 541080
Spill Date: 2017-02-12

ROADWAY	223 SOUTH AVE	N 0 - 1/8 (0.060 mi.)	BH328 / 5	923

Spill Number/Closed Date: 1806479 / 2019-06-17
Site ID: 577207
Spill Date: 2018-09-17

CON EDISON UNDERGROU	140 NICHOLS DRIVE	SSE 0 - 1/8 (0.060 mi.)	BI329 / 6	924

Spill Number/Closed Date: 1106542 / 2011-12-08
Site ID: 454225
Spill Date: 2011-08-31

RICHMOND TERRACE CLO	RICHMOND TERRACE CLO	NNW 0 - 1/8 (0.062 mi.)	BJ331 / 6	928

Spill Number/Closed Date: 9400137 / 1994-04-04
Site ID: 230020
Spill Date: 1994-04-04

RICHMOND TERRACE	RICHMOND TERRACE	NNW 0 - 1/8 (0.062 mi.)	BJ332 / 6	929

Spill Number/Closed Date: 9212079 / 1993-01-22
Site ID: 94046
Spill Date: 1993-01-22

RICHMOND TERRACE	RICHMOND TERRACE	NNW 0 - 1/8 (0.062 mi.)	BJ333 / 6	930

Spill Number/Closed Date: 9208227 / 1992-10-16

Spill Number/Closed Date: 9306003 / 1997-10-16
Spill Number/Closed Date: 9315116 / 1994-03-24
Spill Number/Closed Date: 9400517 / 1994-04-12
Spill Number/Closed Date: 9706805 / 1997-09-08
Site ID: 94045
Site ID: 94047
Site ID: 94048
Site ID: 94049
Site ID: 94052
Spill Date: 1992-10-16
Spill Date: 1993-08-16
Spill Date: 1994-03-24
Spill Date: 1994-04-12
Spill Date: 1997-09-08

ROADWAY | 244 ARLINGTON AVE | NNW 0 - 1/8 (0.063 mi.) | BB334 / 5 | 934
Spill Number/Closed Date: 1404064 / 2014-10-09
Site ID: 497446
Spill Date: 2014-07-15

FOLE KIADII HOME | 23 VAN BUREN STREET | SSE 0 - 1/8 (0.063 mi.) | BK335 / 8 | 936
Spill Number/Closed Date: 0709690 / 2010-10-18
Site ID: 390806
Spill Date: 2007-12-08

NO NAME BODY SHOP | 187 GRANITE AVE | S 0 - 1/8 (0.063 mi.) | AU336 / 6 | 937
Spill Number/Closed Date: 1001318 / 2010-05-05
Site ID: 434361
Spill Date: 2010-05-04

SOTS LEASING CORP | 60 DAVIDSON STREET | N 0 - 1/8 (0.066 mi.) | BL337 / 5 | 939
Spill Number/Closed Date: 9415794 / 2004-11-18
Site ID: 131631
Spill Date: 1995-03-06

210 GRANDVIEW AV E | 210 GRANDVIEW AVE | N 0 - 1/8 (0.067 mi.) | BH342 / 5 | 958
Spill Number/Closed Date: 9516489 / 1996-03-22
Site ID: 97177
Spill Date: 1996-03-22

CADDELL DRYDOCK/RICH | CADDELL DRYDOCK/RICH | NW 0 - 1/8 (0.068 mi.) | BM343 / 7 | 959
Spill Number/Closed Date: 9200744 / 1995-03-31
Site ID: 128258
Spill Date: 1992-04-20

CADELL DRY DOCK | RICHMOND TERRACE | NW 0 - 1/8 (0.068 mi.) | BM344 / 7 | 960
Spill Number/Closed Date: 9911571 / 2003-02-04
Spill Number/Closed Date: 9806101 / 1998-08-18
Site ID: 77458
Site ID: 73090
Spill Date: 2000-01-04
Spill Date: 1998-08-17

CADDELLS SHIPYARD | RICHMOND TERRACE | NW 0 - 1/8 (0.068 mi.) | BM345 / 7 | 962
Spill Number/Closed Date: 9509809 / 1995-11-06
Site ID: 94050
Spill Date: 1995-11-07

NEAR CADDELL SHIPYAR | NEAR CADDELL SHIPYAR | NW 0 - 1/8 (0.068 mi.) | BM346 / 7 | 963
Spill Number/Closed Date: 9304502 / 1993-07-11
Site ID: 303905

Spill Date: 1993-07-09

BETWEEN CADELLS DRY | REINHOURS | NW 0 - 1/8 (0.068 mi.) | BM347 / 7 | 965
Spill Number/Closed Date: 9710084 / 1997-12-02
Site ID: 232777
Spill Date: 1997-12-02

CADDELL'S SHIPYARD | CADDELL'S SHIPYARD | NW 0 - 1/8 (0.068 mi.) | BM348 / 7 | 966
Spill Number/Closed Date: 9201173 / 1992-04-29
Site ID: 210345
Spill Date: 1992-04-29

CADDELL DRY DOCK | RICHMOND TERRACE/PEL | NW 0 - 1/8 (0.068 mi.) | BM349 / 7 | 967
Spill Number/Closed Date: 0100234 / 2001-04-09
Site ID: 187351
Spill Date: 2001-04-06

CADDELL SHIPYARD | RICHMOND TERRACE/BRO | NW 0 - 1/8 (0.068 mi.) | BM350 / 7 | 968
Spill Number/Closed Date: 0602190 / 2006-05-30
Site ID: 364564
Spill Date: 2006-05-29

SHIP YARD- KILL VAN | FOOT OF BROADWAY | NW 0 - 1/8 (0.068 mi.) | BM351 / 7 | 969
Spill Number/Closed Date: 0800031 / 2008-04-02
Site ID: 395719
Spill Date: 2008-04-01

CADDELL DRY DOCK | BROADWAY/RICHMOND TE | NW 0 - 1/8 (0.068 mi.) | BM352 / 7 | 970
Spill Number/Closed Date: 9804245 / 1998-07-06
Site ID: 71808
Spill Date: 1998-07-04

CADDELL | BROADWAY/RICHMOND TE | NW 0 - 1/8 (0.068 mi.) | BM353 / 7 | 971
Spill Number/Closed Date: 0303583 / 2003-07-07
Site ID: 192099
Spill Date: 2003-07-05

CADDELL SHIPYARD KIL | ALLIED TOWING CORP | NW 0 - 1/8 (0.068 mi.) | BM354 / 7 | 972
Spill Number/Closed Date: 9702474 / 1997-05-28
Site ID: 91582
Spill Date: 1997-05-28

CADDELL'S DRY DOCK | RICHMOND TERRACE | NW 0 - 1/8 (0.068 mi.) | BM355 / 7 | 973
Spill Number/Closed Date: 9804381 / 1998-07-07
Site ID: 230670
Spill Date: 1998-07-07

CADDELL DRY DOCK | CADDELL DRY DOCK-BRO | NW 0 - 1/8 (0.068 mi.) | BM356 / 7 | 974
Spill Number/Closed Date: 9406828 / 1995-06-07
Site ID: 263375
Spill Date: 1994-08-19

CADDELLS DRY DOCK/S. | RICHMOND TERRACE | NW 0 - 1/8 (0.068 mi.) | BM357 / 7 | 975
Spill Number/Closed Date: 9010123 / 1995-05-25
Site ID: 94044
Spill Date: 1990-12-18

POLE # 23358 | NICHOLAS ST / CARROL | SW 0 - 1/8 (0.068 mi.) | BN358 / 8 | 976
Spill Number/Closed Date: 0406165 / 2004-11-12
Site ID: 109708
Spill Date: 2004-09-04

PORT RICHMOND WASTEW | 1801 RICHMOND TER | S 0 - 1/8 (0.069 mi.) | AW364 / 7 | 991

Spill Number/Closed Date: 0604045 / 2006-07-18
Spill Number/Closed Date: 1200350 / 2012-04-12
Spill Number/Closed Date: 1205273 / 2012-08-24
Spill Number/Closed Date: 0803404 / 2008-06-23
Spill Number/Closed Date: 0804794 / 2008-07-28
**Additional key fields are available in the Map Findings section*
Site ID: 366921
Site ID: 462973
Site ID: 468199
Site ID: 400129
Site ID: 401776
**Additional key fields are available in the Map Findings section*
Spill Date: 2006-07-12
Spill Date: 2012-04-12
Spill Date: 2012-08-24
Spill Date: 2008-06-22
Spill Date: 2008-07-27
**Additional key fields are available in the Map Findings section*

165 MARKS PLACE/STAT	165 MARKS PLACE	SW 0 - 1/8 (0.069 mi.)	BN365 / 8	1004
Spill Number/Closed Date: 8603334 / 1986-08-20				
Site ID: 93533				
Spill Date: 1986-08-20				
165 MORNINGSTAR ROAD	165 MORNINGSTAR ROAD	SSE 0 - 1/8 (0.071 mi.)	372 / 6	1011
Spill Number/Closed Date: 9411663 / 2004-02-05				
Site ID: 141064				
Spill Date: 1994-11-29				
30 CLINTON AVENUE	30 CLINTON AVENUE	S 0 - 1/8 (0.073 mi.)	373 / 8	1012
Spill Number/Closed Date: 9805692 / 1998-11-04				
Site ID: 316231				
Spill Date: 1998-08-07				
GARAGE - JUNK YARD	1643 RICHMOND TERRAC	SSE 0 - 1/8 (0.076 mi.)	BR378 / 7	1020
Spill Number/Closed Date: 0606047 / 2006-08-29				
Site ID: 369337				
Spill Date: 2006-08-25				
PRIVATE RESIDENCE	76 HOUSEMAN AVENUE	N 0 - 1/8 (0.077 mi.)	383 / 6	1026
Spill Number/Closed Date: 0910810 / 2010-04-01				
Site ID: 423580				
Spill Date: 2010-01-05				
AUTO SHOP	50 MORNING STAR ROAD	NNW 0 - 1/8 (0.077 mi.)	384 / 6	1028
Spill Number/Closed Date: 0614021 / 2007-04-05				
Site ID: 379189				
Spill Date: 2007-03-30				
72 UNION AVE	72 UNION AVE	N 0 - 1/8 (0.077 mi.)	BS385 / 6	1029
Spill Number/Closed Date: 9512847 / 1996-01-16				
Site ID: 205168				
Spill Date: 1996-01-16				
165 PULASKI AVE/S.I.	165 PULASKI AVENUE	SSE 0 - 1/8 (0.080 mi.)	387 / 6	1031
Spill Number/Closed Date: 9001220 / 1990-05-02				
Site ID: 264338				
Spill Date: 1990-05-01				
STATEN ISLAND TOWING	125 LAKE AVE	S 0 - 1/8 (0.081 mi.)	BT390 / 6	1039
Spill Number/Closed Date: 1601281 / 2016-05-20				

Site ID: 526597
Spill Date: 2016-05-08

28 ELIZABETH AVENUE | 28 ELIZABETH AVENUE | SE 0 - 1/8 (0.081 mi.) | 392 / 7 | 1044
Spill Number/Closed Date: 9406420 / 1994-08-11
Site ID: 144051
Spill Date: 1994-08-11

ACCESS RD TO SUBSTAT | SOUTH AVE & BRABANT | SSE 0 - 1/8 (0.081 mi.) | AX393 / 5 | 1045
Spill Number/Closed Date: 0110984 / 2002-04-02
Site ID: 192237
Spill Date: 2002-02-18

BEHIND ST PETERS SCH | CARROL PL/ST PETERS | SSW 0 - 1/8 (0.081 mi.) | 395 / 8 | 1048
Spill Number/Closed Date: 0403852 / 2005-12-22
Site ID: 62274
Spill Date: 2004-07-11

BODINE CREEK | REAR OF 1939 RICHMON | S 0 - 1/8 (0.082 mi.) | BG396 / 7 | 1049
Spill Number/Closed Date: 0002535 / 2003-03-21
Site ID: 85000
Spill Date: 2000-05-31

160 SIMONSON AVE/S.I | 160 SIMONSON AVENUE | S 0 - 1/8 (0.082 mi.) | 397 / 6 | 1050
Spill Number/Closed Date: 9010055 / 1990-12-15
Site ID: 271633
Spill Date: 1990-12-15

ARLINGTON SUB STATIO | SOUTH AVE/RABANT ST | SSE 0 - 1/8 (0.082 mi.) | BU398 / 5 | 1051
Spill Number/Closed Date: 0101232 / 2001-06-18
Site ID: 77379
Spill Date: 2001-05-02

IMTT TERMINAL | UNKNOWN | SSE 0 - 1/8 (0.082 mi.) | BU399 / 5 | 1052
Spill Number/Closed Date: 9609552 / 1998-04-24
Site ID: 144658
Spill Date: 1996-10-30

ARLINGTON SUBSTATION | SOUTH AVE/BARBARANT | SSE 0 - 1/8 (0.082 mi.) | BU400 / 5 | 1055
Spill Number/Closed Date: 9609467 / 1998-04-22
Site ID: 164958
Spill Date: 1996-10-29

TRUE BLUE ENVIRONMEN | 206 GRANDVIEW AVENUE | N 0 - 1/8 (0.084 mi.) | BW408 / 5 | 1070
Spill Number/Closed Date: 0850258 / 2010-08-13
Spill Number/Closed Date: 0901388 / 2009-05-05
Site ID: 398380
Site ID: 413381
Spill Date: 2008-05-28
Spill Date: 2009-05-04

102 DELAFIELD PLACE | 102 DELAFIELD PLACE | SE 0 - 1/8 (0.084 mi.) | 409 / 7 | 1074
Spill Number/Closed Date: 9412447 / 1994-12-16
Site ID: 92279
Spill Date: 1994-12-16

STATEN ISLAND SAVING | 15 HYATT STREET | WSW 0 - 1/8 (0.086 mi.) | BP417 / 9 | 1091
Spill Number/Closed Date: 9512465 / 1996-01-09
Site ID: 197819
Spill Date: 1996-01-05

NYC BUS #6225 | CASTLETON & NICHOLOS | SSE 0 - 1/8 (0.087 mi.) | BI419 / 6 | 1096
Spill Number/Closed Date: 0707655 / 2007-10-11

Site ID: 388388
Spill Date: 2007-10-11

29 TOMPKINS COURT | 29 TOMPKINS COURT | SSE 0 - 1/8 (0.088 mi.) | BV420 / 7 | 1097
Spill Number/Closed Date: 9408270 / 1995-04-25
Site ID: 137400
Spill Date: 1994-09-21

SNUG HARBOR CULTURE | 1000 RICHMOND TERRAC | SSW 0 - 1/8 (0.088 mi.) | BZ426 / 8 | 1112
Spill Number/Closed Date: 0801228 / 2008-07-10
Spill Number/Closed Date: 9210999 / 1992-12-22
Site ID: 397117
Site ID: 318066
Spill Date: 2008-04-30
Spill Date: 1992-12-22

DRUM RUN | KISSEL AVE AND SNUG | S 0 - 1/8 (0.089 mi.) | 431 / 8 | 1132
Spill Number/Closed Date: 1506579 / 2015-10-16
Site ID: 514001
Spill Date: 2015-09-21

PAD TRANSFORMER | 40 VAN ST | SSE 0 - 1/8 (0.089 mi.) | BV432 / 7 | 1133
Spill Number/Closed Date: 0811648 / 2009-03-09
Site ID: 409229
Spill Date: 2009-01-23

REGULATOR 37 | PORT RICHMOND AVE/RI | N 0 - 1/8 (0.089 mi.) | CB433 / 7 | 1134
Spill Number/Closed Date: 0613011 / 2007-03-05
Site ID: 377966
Spill Date: 2007-03-03

2200 RICHMOND TERRAC | 2200 RICHMOND TERRAC | N 0 - 1/8 (0.090 mi.) | CC434 / 6 | 1135
Spill Number/Closed Date: 9510308 / 1995-11-17
Site ID: 273807
Spill Date: 1995-11-16

DRUM RUN | FILMORE ST AND FRANK | SSE 0 - 1/8 (0.090 mi.) | 435 / 8 | 1137
Spill Number/Closed Date: 1000845 / 2010-05-05
Site ID: 433529
Spill Date: 2010-04-21

KILL VAN KULL | RICHMOND AND NICHOLA | NNW 0 - 1/8 (0.090 mi.) | CD436 / 6 | 1138
Spill Number/Closed Date: 1701170 / 2017-05-08
Site ID: 548203
Spill Date: 2017-05-06

STATEN ISLAND COLLEG | 50 BAY ST | WSW 0 - 1/8 (0.091 mi.) | CE437 / 9 | 1139
Spill Number/Closed Date: 9603981 / 1996-06-25
Site ID: 101917
Spill Date: 1996-06-24

134 MARINERS LANE | 134 MARINERS LANE | N 0 - 1/8 (0.092 mi.) | CF439 / 6 | 1144
Spill Number/Closed Date: 9604476 / 1996-07-29
Site ID: 325068
Spill Date: 1996-07-03

79 TYSEN STREET | 79 TYSEN STREET | S 0 - 1/8 (0.092 mi.) | 441 / 8 | 1147
Spill Number/Closed Date: 9401447 / 1994-04-29
Site ID: 142709
Spill Date: 1994-04-29

EDKINS YARD | 2265 RICHMOND TERRAC | N 0 - 1/8 (0.093 mi.) | CG443 / 6 | 1150
Spill Number/Closed Date: 0009768 / Not Reported

Site ID: 147393
Spill Date: 2000-11-28

GRANITE AVE & LA SAL	GRANITE AVE & LA SAL	NNW 0 - 1/8 (0.094 mi.)	BO449 / 6	1164
Spill Number/Closed Date: 9311175 / 1993-12-15				
Site ID: 135180				
Spill Date: 1993-12-15				
STANDARD BOAT COMPAN	2037 RICHMOND TERRAC	N 0 - 1/8 (0.095 mi.)	CH452 / 7	1167
Spill Number/Closed Date: 8704953 / 2009-11-24				
Site ID: 151145				
Spill Date: 1987-09-04				
DRUM RUN	RICHMOND TERRACE AND	N 0 - 1/8 (0.096 mi.)	BX453 / 7	1175
Spill Number/Closed Date: 1804399 / 2018-08-09				
Site ID: 574073				
Spill Date: 2018-07-24				
IN FORNT OF	123 SAINT MARKS PLAC	SSW 0 - 1/8 (0.097 mi.)	454 / 8	1176
Spill Number/Closed Date: 0515046 / 2006-04-03				
Site ID: 361914				
Spill Date: 2006-03-31				
ALLIED 60 BAY STREET	***60 BAY STREET***	***SW 0 - 1/8 (0.098 mi.)***	***CE457 / 9***	***1181***
Spill Number/Closed Date: 9713889 / 1998-03-26				
Spill Number/Closed Date: 0709778 / 2008-02-20				
Site ID: 222367				
Site ID: 390914				
Spill Date: 1998-03-16				
Spill Date: 2007-12-11				
APARTMENT BLDG.	***165 ST. MARKS PLACE***	***SW 0 - 1/8 (0.098 mi.)***	***CI460 / 8***	***1191***
Spill Number/Closed Date: 9613326 / 1997-02-25				
Site ID: 113633				
Spill Date: 1997-02-11				
PRIVATE RESIDENCE	19 ST MARKS PL	SE 0 - 1/8 (0.099 mi.)	CK464 / 8	1202
Spill Number/Closed Date: 9615086 / 1997-04-01				
Site ID: 311913				
Spill Date: 1997-03-31				
SPILL NUMBER 0303651	95 VREELAND STREET	S 0 - 1/8 (0.099 mi.)	466 / 7	1205
Spill Number/Closed Date: 0303651 / 2003-08-19				
Site ID: 97441				
Spill Date: 2003-07-07				
TRANSFORMER PAD MOUN	168 BRABANT ST	S 0 - 1/8 (0.100 mi.)	468 / 5	1207
Spill Number/Closed Date: 1811815 / 2019-05-20				
Site ID: 582769				
Spill Date: 2019-02-26				
SPILL NUMBER 0000086	52 VAN NAME AVE	N 0 - 1/8 (0.101 mi.)	CF469 / 6	1208
Spill Number/Closed Date: 0000086 / 2000-04-04				
Site ID: 265053				
Spill Date: 2000-04-03				
EDKINS YARD (WESTSID	2265 RICHMOND TERRAC	N 0 - 1/8 (0.101 mi.)	CG470 / 6	1209
Spill Number/Closed Date: 1007162 / 2011-05-19				
Site ID: 440552				
Spill Date: 2000-11-28				
PAD TRANSFORMER 705	29 ST MARKS PL	SE 0 - 1/8 (0.101 mi.)	CK472 / 8	1212
Spill Number/Closed Date: 1215783 / 2014-03-04				

Site ID: 479115
Spill Date: 2013-02-22

ROADWAY | 203 FILLMORE ST & LA | SSE 0 - 1/8 (0.102 mi.) | 473 / 8 | 1213
Spill Number/Closed Date: 0813020 / 2009-04-21
Site ID: 410679
Spill Date: 2009-03-04

BOWDINE CREEK | JEWETT AVENUE | S 0 - 1/8 (0.102 mi.) | BY474 / 7 | 1214
Spill Number/Closed Date: 9815182 / 1999-03-23
Site ID: 308202
Spill Date: 1999-03-23

SHARPE AVE/RICHMOND | SHARPE AVE & RICHMON | N 0 - 1/8 (0.103 mi.) | CC476 / 6 | 1217
Spill Number/Closed Date: 9511802 / 1995-12-18
Site ID: 214440
Spill Date: 1995-12-18

SCHIOPPO CORPORATION | 197 GRANDVIEW AVENUE | N 0 - 1/8 (0.103 mi.) | BW477 / 5 | 1218
Spill Number/Closed Date: 9609851 / 2008-08-11
Site ID: 75606
Spill Date: 1996-11-07

50 WALL ST** | **50 WALL STREET** | **WSW 0 - 1/8 (0.105 mi.)** | **CN483 / 9** | **1233
Spill Number/Closed Date: 9311289 / 1993-12-17
Site ID: 271728
Spill Date: 1993-12-17

SPILL NUMBER 0304739 | 1893 RICHMOND TERRAC | S 0 - 1/8 (0.105 mi.) | CO484 / 7 | 1238
Spill Number/Closed Date: 0304739 / 2003-11-17
Spill Number/Closed Date: 0304744 / 2003-11-17
Spill Number/Closed Date: 0304769 / 2003-08-05
Spill Number/Closed Date: 9713722 / 2009-02-19
Site ID: 145779
Site ID: 156510
Site ID: 156511
Site ID: 287829
Spill Date: 2003-08-04
Spill Date: 1998-03-11

77 NICHOLA ST | 77 NICHOLA ST | SW 0 - 1/8 (0.107 mi.) | 496 / 8 | 1272
Spill Number/Closed Date: 9305393 / 1993-08-02
Site ID: 323183
Spill Date: 1993-07-31

MARKHAM GARDENS** | **60 NORTH BURGHER AVE** | **SE 0 - 1/8 (0.109 mi.)** | **CR503 / 7** | **1284
Spill Number/Closed Date: 8705265 / 2007-02-23
Spill Number/Closed Date: 0103523 / 2003-03-25
Spill Number/Closed Date: 9305551 / 1993-09-07
Site ID: 75747
Site ID: 101420
Site ID: 229858
Spill Date: 1987-09-23
Spill Date: 2001-07-01
Spill Date: 1993-08-04

AIR | 2129 RICHMOND TERRAC | N 0 - 1/8 (0.109 mi.) | BX505 / 7 | 1298
Spill Number/Closed Date: 1902514 / 2019-06-10
Site ID: 590439
Spill Date: 2019-06-10

52 WALL STREET | 52 WALL STREET | WSW 0 - 1/8 (0.111 mi.) | CN515 / 9 | 1321

Spill Number/Closed Date: 9502904 / 1995-06-07
Site ID: 179315
Spill Date: 1995-06-07

SPILL NUMBER 9906338 | 3 PORT RICHMOND AVE | N 0 - 1/8 (0.112 mi.) | CB516 / 7 | 1322
Spill Number/Closed Date: 9906338 / 1999-08-30
Site ID: 282746
Spill Date: 1999-08-27

195 GRANDVIEW AVE | 195 GRANDVIEW AVE | N 0 - 1/8 (0.112 mi.) | 518 / 5 | 1326
Spill Number/Closed Date: 9601723 / 1996-05-03
Site ID: 290957
Spill Date: 1996-05-03

MARINER'S HARBOR HOU | 139 BRABANT ST | S 0 - 1/8 (0.113 mi.) | CM521 / 5 | 1328
Spill Number/Closed Date: 0809512 / 2008-11-24
Spill Number/Closed Date: 8909029 / 1992-12-08
Site ID: 406979
Site ID: 254561
Spill Date: 2008-11-22
Spill Date: 1989-12-13

RUCCI OIL CO | 1693 RICHMOND TERRAC | SSE 0 - 1/8 (0.115 mi.) | CJ524 / 7 | 1336
Spill Number/Closed Date: 0202494 / 2007-05-07
Spill Number/Closed Date: 9102865 / 2007-08-31
Site ID: 141394
Site ID: 141395
Spill Date: 2002-06-07
Spill Date: 1991-06-12

DRIPS FROM AERIAL XF | IN FRONT OF 463 VAN | N 0 - 1/8 (0.116 mi.) | CF527 / 6 | 1347
Spill Number/Closed Date: 0705022 / 2007-08-20
Site ID: 385283
Spill Date: 2007-08-02

RICHE FUEL CO INC | 1725 RICHMOND TERR | SSE 0 - 1/8 (0.117 mi.) | CV530 / 7 | 1354
Spill Number/Closed Date: 9906496 / 2010-02-08
Spill Number/Closed Date: 9100593 / 2008-06-10
Spill Number/Closed Date: 9106047 / 2010-02-08
Site ID: 78105
Site ID: 285851
Site ID: 285852
Spill Date: 1999-08-31
Spill Date: 1991-04-16
Spill Date: 1991-09-04

ROCI AND RICHIE FUEL | 1721 AND 1725 RICHMO | SSE 0 - 1/8 (0.117 mi.) | CV531 / 7 | 1367
Spill Number/Closed Date: 9000690 / 2009-08-21
Site ID: 179297
Spill Date: 1990-04-18

139 BRABANT ST/S.I | 139 BRABANT STREET | S 0 - 1/8 (0.120 mi.) | 537 / 5 | 1390
Spill Number/Closed Date: 9101955 / 1991-05-18
Site ID: 196586
Spill Date: 1991-05-18

SPILL NUMBER 9811475 | 1690 RICHMOND TERR | SSE 0 - 1/8 (0.121 mi.) | CU542 / 7 | 1401
Spill Number/Closed Date: 9811475 / 1999-02-11
Site ID: 81249
Spill Date: 1998-12-11

POLE 50006 | 62 WALL ST | WSW 0 - 1/8 (0.121 mi.) | CN543 / 9 | 1402

Spill Number/Closed Date: 0003652 / 2001-09-27
Site ID: 97068
Spill Date: 2000-06-25

42 WRIGHT AVENUE	***42 WRIGHT AVENUE***	***N 0 - 1/8 (0.122 mi.)***	***545 / 6***	***1405***
Spill Number/Closed Date: 9508571 / 2003-12-08 Site ID: 315221 Spill Date: 1995-10-12				
RESIDENCE	57 HARRISON AVE	S 0 - 1/8 (0.122 mi.)	546 / 6	1407
Spill Number/Closed Date: 0411662 / 2006-09-21 Site ID: 336957 Spill Date: 2005-01-31				
PRIVATE RESD	61 MAPLE PARKWAY	S 0 - 1/8 (0.123 mi.)	547 / 6	1408
Spill Number/Closed Date: 1607437 / 2016-11-07 Site ID: 535089 Spill Date: 2016-10-30				
48 GRANITE AVE/S.I.	48 GRANITE AVENUE	NNW 0 - 1/8 (0.123 mi.)	CQ548 / 6	1409
Spill Number/Closed Date: 9009661 / 1990-12-06 Site ID: 221123 Spill Date: 1990-12-05				
AUTO REPAIR SHOP	1707 RICHMOND TERRAC	SSE 0 - 1/8 (0.125 mi.)	CJ550 / 7	1414
Spill Number/Closed Date: 0700675 / 2009-01-15 Site ID: 380055 Spill Date: 2007-04-18				

Other Ascertainable Records

RCRA NonGen / NLR: RCRA - Non Generators / No Longer Regulated

A review of the RCRA NonGen / NLR list, as provided by EDR, and dated 03/25/2019 has revealed that there are 71 RCRA NonGen / NLR sites within approximately 0.25 miles of the requested target property.

Site	Address	Direction / Distance	Map ID / Focus Map(s)	Page
ST GEORGE SEAPORT EPA ID:: NYD982738890	***RICHMOND TERR AT HAM***	***WSW 0 - 1/8 (0.015 mi.)***	***T111 / 9***	***346***
CON EDISON MANHOLE EPA ID:: NYP004211413	***RICHMOND TERR & BROA***	***S 0 - 1/8 (0.017 mi.)***	***N131 / 7***	***398***
NYSDEC COTY ENTERPRI EPA ID:: NYD080443567	***580-600 RICHMOND TER***	***SSE 0 - 1/8 (0.018 mi.)***	***B137 / 8***	***408***
CON EDISON EPA ID:: NYP004830382	78 RICHMOND TERRACE	WSW 0 - 1/8 (0.018 mi.)	F141 / 9	420
NYC - STATEN ISLAND EPA ID:: NYR000024307	***100 RICHMOND TER***	***WSW 0 - 1/8 (0.018 mi.)***	***T147 / 9***	***447***
730 RICHMOND TERRACE EPA ID:: NYD005836499	***730 RICHMOND TER***	***S 0 - 1/8 (0.023 mi.)***	***D169 / 8***	***504***
CON EDISON MANHOLE 8 EPA ID:: NYP004206621	***RICHMOND TERR & HEBE***	***S 0 - 1/8 (0.024 mi.)***	***AA173 / 7***	***539***
CON EDISON POLE: 183	***RICHMOND TER & HEBER***	***S 0 - 1/8 (0.024 mi.)***	***AA174 / 7***	***542***

EPA ID:: NYP004539037				
CON EDISON - MAINTEN EPA ID:: NYR000024950	***1149 RICHMOND TER***	***SSE 0 - 1/8 (0.024 mi.)***	***178 / 7***	***548***
CON ED VS 7173 EPA ID:: NYP004010278	2000 RICHMOND TERR	N 0 - 1/8 (0.025 mi.)	Z181 / 7	558
CON ED - VS7173 EPA ID:: NYP004015525	***2000 RICHMOND TERRAC***	***N 0 - 1/8 (0.025 mi.)***	***Z184 / 7***	***563***
CON EDISON MANHOLE 5 EPA ID:: NYP004244406	***RICHMOND TER & BANK***	***SSE 0 - 1/8 (0.029 mi.)***	***AE197 / 8***	***612***
CON EDISON MANHOLE 8 EPA ID:: NYP004145223	***TOMPKINS CT & RICHMO***	***SSE 0 - 1/8 (0.029 mi.)***	***AG203 / 7***	***620***
FIX A DENT INC EPA ID:: NYR000033068	10 VAN ST	SSE 0 - 1/8 (0.030 mi.)	P206 / 7	624
NYC - STATEN ISLAND EPA ID:: NYR000024299	***10 RICHMOND TER***	***WSW 0 - 1/8 (0.032 mi.)***	***AJ224 / 9***	***667***
CON EDISON MANHOLE: EPA ID:: NYP004325361	***10 RICHMOND TERR FRO***	***WSW 0 - 1/8 (0.032 mi.)***	***AJ227 / 9***	***681***
CON EDISON EPA ID:: NYP004780920	***536 RICHMOND TER***	***SSE 0 - 1/8 (0.035 mi.)***	***AE235 / 8***	***691***
CON EDISON MANHOLE 7 EPA ID:: NYP004242731	1435 RICHMOND TERRAC	NW 0 - 1/8 (0.037 mi.)	AM241 / 7	710
CON EDISON MANHOLE 7 EPA ID:: NYP004211827	***1435 RICHMOND TERRAC***	***NW 0 - 1/8 (0.037 mi.)***	***AM242 / 7***	***711***
WALLACE JOHN T EPA ID:: NYD987028883	***243 GRANDVIEW AVE***	***N 0 - 1/8 (0.040 mi.)***	***AO255 / 5***	***755***
COUNTY GARAGE EPA ID:: NYD009326455	***1960 RICHMOND TER***	***S 0 - 1/8 (0.041 mi.)***	***AA258 / 7***	***760***
SHERWIN-WILLIAMS CO EPA ID:: NYD000799221	***41 RICHMOND AVE***	***N 0 - 1/8 (0.047 mi.)***	***281 / 7***	***803***
COMMERCIAL WASTE OIL EPA ID:: NYR000220228	229 ARLINGTON AVE	NNW 0 - 1/8 (0.054 mi.)	BB305 / 5	858
VS305 EPA ID:: NYP004043691	***HYATT ST. AND STUYVE***	***WSW 0 - 1/8 (0.056 mi.)***	***AJ313 / 9***	***871***
SEABOARD SHIPPING CO EPA ID:: NYR000001172	***2015 RICHMOND TER***	***N 0 - 1/8 (0.059 mi.)***	***AR320 / 7***	***885***
MORAN TOWING & TRANS EPA ID:: NYN008004533	2015 RICHMOND TERR	N 0 - 1/8 (0.059 mi.)	AR324 / 7	916
COLLEGE OF STATEN IS EPA ID:: NYR000035279	***130 STUYVESENT PL***	***WSW 0 - 1/8 (0.069 mi.)***	***BC360 / 9***	***983***
CUSTOMER SERVICE CEN EPA ID:: NYR000207712	***125 LAKE AVE***	***S 0 - 1/8 (0.081 mi.)***	***BT388 / 6***	***1032***
CON EDISON MANHOLE: EPA ID:: NYP004430005	***152 NICHOLAS AVE***	***SSE 0 - 1/8 (0.081 mi.)***	***BI391 / 6***	***1042***
VAN HYDRAULIC EPA ID:: NYD982796518	32 VAN ST	SSE 0 - 1/8 (0.084 mi.)	BV404 / 7	1060
VAN HYDRAULICS INC.	***32 VAN STREET***	***SSE 0 - 1/8 (0.084 mi.)***	***BV405 / 7***	***1061***

EPA ID:: NYD002196707				
TRUE BLUE ENVIRONMEN EPA ID:: NYR000126821	***206 GRANDVIEW AVE***	***N 0 - 1/8 (0.084 mi.)***	***BW406 / 5***	***1064***
CLEAN FUELS OF NEW Y EPA ID:: NYR000098640	***310 NASSAU AVE - STR***	***N 0 - 1/8 (0.084 mi.)***	***BW407 / 5***	***1067***
FEDERAL LABEL SYSTEM EPA ID:: NYR000132746	55 LA SALLE ST	NNW 0 - 1/8 (0.084 mi.)	BF413 / 6	1085
FEDERAL EXPRESS CORP EPA ID:: NYD987029493	***2400 RICHMOND TER***	***NNW 0 - 1/8 (0.089 mi.)***	***CA430 / 6***	***1130***
COLLEGE OF STATEN IS EPA ID:: NYD982537292	***50 BAY ST***	***WSW 0 - 1/8 (0.091 mi.)***	***CE438 / 9***	***1140***
CON ED - MH 7293 EPA ID:: NYP004007555	***60 BAY ST***	***SW 0 - 1/8 (0.098 mi.)***	***CE458 / 9***	***1186***
SOTS LEASING CORP EPA ID:: NYD986876068	***1741 RICHMOND TER***	***SSE 0 - 1/8 (0.098 mi.)***	***CJ461 / 7***	***1193***
NYC ECONOMIC DEV - B EPA ID:: NYR000070201	***RICHMOND TER NICHOLA***	***NNW 0 - 1/8 (0.098 mi.)***	***CD463 / 6***	***1199***
NYCHA - MARINERS HAR EPA ID:: NYR000114868	***153 BRABANT ST***	***S 0 - 1/8 (0.103 mi.)***	***CM475 / 5***	***1215***
NEW YORK FIRE DEPT E EPA ID:: NYR000065847	***65 HARBOR RD***	***N 0 - 1/8 (0.105 mi.)***	***CL481 / 6***	***1228***
GIBRALTAR TRANSMISSI EPA ID:: NYD115212532	***2123 RICHMOND TER***	***N 0 - 1/8 (0.106 mi.)***	***BX494 / 7***	***1268***
NYC DEP EPA ID:: NYP003663655	***165 NICHOLAS AVE***	***SSE 0 - 1/8 (0.108 mi.)***	***497 / 6***	***1273***
NYCHA EPA ID:: NYD981131014	***60 N BURGHER AVE***	***SE 0 - 1/8 (0.109 mi.)***	***CR504 / 7***	***1295***
TUG TERROR & UNITED EPA ID:: NYR000047118	***FOOT OF PORT RICHMON***	***N 0 - 1/8 (0.112 mi.)***	***CH517 / 7***	***1323***
MONZI PETER EPA ID:: NYR000088641	***16 MORNINGSTAR RD 1S***	***NNW 0 - 1/8 (0.120 mi.)***	***534 / 6***	***1382***
TELEPORT THE EPA ID:: NYD980779615	SOUTH AVE	S 0 - 1/8 (0.121 mi.)	544 / 5	1403
DEVILLE II AUTO COLL EPA ID:: NYD986935393	***2432 RICHMOND TER***	***NNW 0 - 1/8 (0.123 mi.)***	***549 / 6***	***1410***
NYCHA - RICHMOND TER EPA ID:: NYR000090589	***71 JERSEY ST***	***SSE 1/8 - 1/4 (0.128 mi.)***	***CW552 / 8***	***1417***
CON EDISON EPA ID:: NYP004184438	***2245 RICHMOND AVE &***	***N 1/8 - 1/4 (0.130 mi.)***	***555 / 6***	***1422***
CON EDISON TRENCH: N EPA ID:: NYP004310843	***RICHMOND TER & JOHN***	***NNW 1/8 - 1/4 (0.132 mi.)***	***DB560 / 6***	***1438***
CON EDISON GAS MAIN: EPA ID:: NYP004311742	***RICHMOND TER & MORNI***	***NNW 1/8 - 1/4 (0.140 mi.)***	***DF573 / 6***	***1468***
CON EDISON EXCAVATIO EPA ID:: NYP004242186	2319 RICHMOND TER	NNW 1/8 - 1/4 (0.143 mi.)	DI583 / 6	1506
DANA MOTORS	***1872 RICHMOND TER***	***S 1/8 - 1/4 (0.153 mi.)***	***DD600 / 7***	***1544***

EPA ID:: NYD043963867				
BELL ATLANTIC-NY	***IFO 72 WESTERVLET AV***	***SE 1/8 - 1/4 (0.153 mi.)***	***DL602 / 8***	***1546***
EPA ID:: NYP000935916				
STAR AUTO REPAIR	***1840 RICHMOND TER***	***S 1/8 - 1/4 (0.162 mi.)***	***DJ614 / 7***	***1584***
EPA ID:: NY0000997726				
CASS AUTOMOTIVE INC	***5 GRANITE AVE***	***NNW 1/8 - 1/4 (0.164 mi.)***	***DO618 / 6***	***1604***
EPA ID:: NYD982739518				
CON EDISON SERVICE B	***199 PORT RICHMOND AV***	***S 1/8 - 1/4 (0.177 mi.)***	***DS631 / 7***	***1642***
EPA ID:: NYP004257218				
FEDERAL EXPRESS CORP	***CORNER OF WALKER & G***	***S 1/8 - 1/4 (0.180 mi.)***	***DT633 / 6***	***1648***
EPA ID:: NYD986904852				
STANDARD T CHEMICAL	***2600 RICHMOND TER***	***NNW 1/8 - 1/4 (0.187 mi.)***	***DV639 / 6***	***1658***
EPA ID:: NYD001601327				
PLATINUM AUTO COLLIS	214 GRANITE AVE	S 1/8 - 1/4 (0.187 mi.)	DT640 / 6	1662
EPA ID:: NYR000232710				
CON EDISON SERVICE B	***205 PORT RICHMOND AV***	***S 1/8 - 1/4 (0.188 mi.)***	***DS644 / 7***	***1669***
EPA ID:: NYP004257226				
RICHMOND DRY CLEANER	***207 PORT RICHMOND AV***	***S 1/8 - 1/4 (0.191 mi.)***	***DS649 / 7***	***1679***
EPA ID:: NYD981138639				
IDEAL AUTO BODY WORK	***25 RECTOR ST***	***S 1/8 - 1/4 (0.193 mi.)***	***DW650 / 7***	***1683***
EPA ID:: NYD084085380				
NYCP&R - GRANDVIEW P	***GRANDVIEW AVE & CONT***	***S 1/8 - 1/4 (0.218 mi.)***	***EB670 / 5***	***1744***
EPA ID:: NYR000222521				
CON EDISON SERVICE B	***227 PORT RICHMOND AV***	***S 1/8 - 1/4 (0.219 mi.)***	***EC672 / 7***	***1748***
EPA ID:: NYP004259776				
CON EDISON MANHOLE:	***231 PORT RICHMOND AV***	***S 1/8 - 1/4 (0.226 mi.)***	***EC674 / 7***	***1752***
EPA ID:: NYP004259768				
ENVIRO RESPONCE INC	228 GRANITE AVE	S 1/8 - 1/4 (0.227 mi.)	ED678 / 6	1761
EPA ID:: NYR000142471				
P N P AUTO BODYINC	***39 RECTOR ST***	***S 1/8 - 1/4 (0.231 mi.)***	***EA681 / 7***	***1765***
EPA ID:: NYD021520093				
VANDERBILTS NEIL & S	***77 ALASKA ST***	***SSE 1/8 - 1/4 (0.232 mi.)***	***EE682 / 7***	***1769***
EPA ID:: NYD986888774				
NYCDEP - HANNAH STRE	***1 MURRAY HULBERT ST***	***S 1/8 - 1/4 (0.242 mi.)***	***EF689 / 9***	***1796***
EPA ID:: NYR000089342				

FUDS: Formerly Used Defense Sites

A review of the FUDS list, as provided by EDR, and dated 05/15/2019 has revealed that there are 3 FUDS sites within approximately1 mile of the requested target property.

Site	Address	Direction / Distance	Map ID / Focus Map(s)	Page
NAVY RESRV TRNING CN		SSW 1/4 - 1/2 (0.263 mi.)	702 / 9	1829
STANTEN ISL BETH STE		N 1/4 - 1/2 (0.387 mi.)	723 / 5	1994
PORT JOHNSON TERMINA		NW 1/2 - 1 (0.589 mi.)	795 / 2	2422

EXECUTIVE SUMMARY

ROD: Records Of Decision

A review of the ROD list, as provided by EDR, and dated 07/19/2019 has revealed that there is 1 ROD site within approximately1 mile of the requested target property.

Site	Address	Direction / Distance	Map ID / Focus Map(s)	Page
DIAMOND ALKALI CO. EPA ID:: NJD980528996	***80 LISTER AVE***	***NW 1/8 - 1/4 (0.178 mi.)***	***Region / 1,6,5***	***78***

CONSENT: Superfund (CERCLA) Consent Decrees

A review of the CONSENT list, as provided by EDR, and dated 06/30/2019 has revealed that there is 1 CONSENT site within approximately1 mile of the requested target property.

Site	Address	Direction / Distance	Map ID / Focus Map(s)	Page
DIAMOND ALKALI CO.	***80 LISTER AVE***	***NW 1/8 - 1/4 (0.178 mi.)***	***Region / 1,6,5***	***78***

FUELS PROGRAM: EPA Fuels Program Registered Listing

A review of the FUELS PROGRAM list, as provided by EDR, and dated 05/20/2019 has revealed that there is 1 FUELS PROGRAM site within approximately 0.25 miles of the requested target property.

Site	Address	Direction / Distance	Map ID / Focus Map(s)	Page
REINAUER TRANSPORTAT Company Seq ID: 9900 Facility ID: 82116	1983 RICHMOND TERRAC	N 0 - 1/8 (0.023 mi.)	Z171 / 7	517

NY DRYCLEANERS: Registered Drycleaners

A review of the NY DRYCLEANERS list, as provided by EDR, and dated 11/05/2018 has revealed that there are 2 NY DRYCLEANERS sites within approximately 0.25 miles of the requested target property.

Site	Address	Direction / Distance	Map ID / Focus Map(s)	Page
UMZEE CLEANERS(OLD 2 Facility Id: 2-6402-00324	72 WESTERVELT AVE	SE 1/8 - 1/4 (0.153 mi.)	DL601 / 8	1546
MARITIME LAUNDRY & L Facility Id: 2-6401-00192	2581 RICHMOND TERRAC	NNW 1/8 - 1/4 (0.185 mi.)	DO636 / 6	1655

NY E DESIGNATION: E DESIGNATION SITE LISTING

A review of the NY E DESIGNATION list, as provided by EDR, and dated 02/28/2019 has revealed that there are 26 NY E DESIGNATION sites within approximately 0.125 miles of the requested target property.

Site	Address	Direction / Distance	Map ID / Focus Map(s)	Page
LOT 86,TAXBLOCK 7	36 RICHMOND TERRACE	WSW 0 - 1/8 (0.018 mi.)	V145 / 9	444
LOT 81,TAXBLOCK 7	42 RICHMOND TERRACE	WSW 0 - 1/8 (0.018 mi.)	V152 / 9	460
LOT 7,TAXBLOCK 1226	151 HARBOR ROAD	S 0 - 1/8 (0.019 mi.)	R157 / 6	468
LUMBER YARD	***130 UNION AVE***	***S 0 - 1/8 (0.023 mi.)***	***Y166 / 6***	***493***
LOT 5,TAXBLOCK 1226	HARBOR ROAD	S 0 - 1/8 (0.031 mi.)	R218 / 6	657

Site	Address	Direction / Distance	Map ID / Focus Map(s)	Page
LOT 9,TAXBLOCK 150	45 ELIZABETH AVENUE	SE 0 - 1/8 (0.039 mi.)	AL248 / 7	739
LOT 3,TAXBLOCK 1226	HARBOR ROAD	S 0 - 1/8 (0.039 mi.)	R252 / 6	750
LOT 87,TAXBLOCK 1226	43 LEYDEN AVENUE	S 0 - 1/8 (0.040 mi.)	AP257 / 6	760
LOT 86,TAXBLOCK 1226	39 LEYDEN AVENUE	S 0 - 1/8 (0.041 mi.)	AP261 / 6	770
LOT 63,TAXBLOCK 7	85 STUYVESANT PLACE	WSW 0 - 1/8 (0.045 mi.)	AS270 / 9	783
LOT 84,TAXBLOCK 1226	35 LEYDEN AVENUE	S 0 - 1/8 (0.046 mi.)	AP276 / 6	796
LOT 1,TAXBLOCK 1226	LEYDEN AVENUE	S 0 - 1/8 (0.047 mi.)	AP280 / 6	803
LOT 79,TAXBLOCK 1226	21 LEYDEN AVENUE	S 0 - 1/8 (0.048 mi.)	Y284 / 6	827
LOT 78,TAXBLOCK 1226	19 LEYDEN AVENUE	S 0 - 1/8 (0.050 mi.)	Y294 / 6	847
LOT 77,TAXBLOCK 1226	15 LEYDEN AVENUE	S 0 - 1/8 (0.051 mi.)	Y295 / 6	847
LOT 83,TAXBLOCK 1226	LEYDEN AVENUE	S 0 - 1/8 (0.052 mi.)	AP296 / 6	847
LOT 70,TAXBLOCK 1226	142 UNION AVENUE	S 0 - 1/8 (0.052 mi.)	AY297 / 6	848
120 STUYVESANT PLACE	***120 STUYVESANT PLACE***	***WSW 0 - 1/8 (0.069 mi.)***	***BC362 / 9***	***987***
LOT 86,TAXBLOCK 8	1 HYATT STREET	WSW 0 - 1/8 (0.070 mi.)	BP369 / 9	1008
LOT 87,TAXBLOCK 5	24 BAY STREET	WSW 0 - 1/8 (0.074 mi.)	BQ374 / 9	1013
LOT 92,TAXBLOCK 5	32 BAY STREET	WSW 0 - 1/8 (0.083 mi.)	BQ401 / 9	1056
LOT 95,TAXBLOCK 5	40 BAY STREET	WSW 0 - 1/8 (0.084 mi.)	BQ403 / 9	1059
STATEN ISLAND SAVING	***15 HYATT ST***	***WSW 0 - 1/8 (0.086 mi.)***	***BP418 / 9***	***1093***
LOT 103,TAXBLOCK 5	56 BAY STREET	WSW 0 - 1/8 (0.094 mi.)	CE447 / 9	1161
LOT 99,TAXBLOCK 8	19 HYATT STREET	WSW 0 - 1/8 (0.107 mi.)	495 / 9	1272
LOT 8,TAXBLOCK 11	22 ACADEMY PLACE	WSW 0 - 1/8 (0.109 mi.)	499 / 9	1277

NY HSWDS: Hazardous Substance Waste Disposal Site Inventory

A review of the NY HSWDS list, as provided by EDR, and dated 01/01/2003 has revealed that there are 2 NY HSWDS sites within approximately 0.5 miles of the requested target property.

Site	Address	Direction / Distance	Map ID / Focus Map(s)	Page
CHELSEA TERMINAL Facility Id: HS2020	2217 RICHMOND TERRAC	N 0 - 1/8 (0.115 mi.)	523 / 6	1334
A&A LANDFILL	HOLLAND AVENUE	W 1/4 - 1/2 (0.303 mi.)	709 / 5	1853

NY MANIFEST: Facility and Manifest Data

A review of the NY MANIFEST list, as provided by EDR, and dated 01/01/2019 has revealed that there are 109 NY MANIFEST sites within approximately 0.25 miles of the requested target property.

Site	Address	Direction / Distance	Map ID / Focus Map(s)	Page
CON EDISON EPA ID: NYP004650461	194 RICHMOND TERRACE	SW 0 - 1/8 (0.015 mi.)	109 / 9	344
ST GEORGE SEAPORT EPA ID: NYD982738890	***RICHMOND TERR AT HAM***	***WSW 0 - 1/8 (0.015 mi.)***	***T111 / 9***	***346***
MOBIL EPA ID: NYR000057554	***1125-27 RICHMOND TER***	***S 0 - 1/8 (0.016 mi.)***	***U124 / 7***	***377***
CON EDISON MANHOLE EPA ID: NYP004211413	***RICHMOND TERR & BROA***	***S 0 - 1/8 (0.017 mi.)***	***N131 / 7***	***398***
CON ED EPA ID: NYP004913750	224 RICHMOND TER	SW 0 - 1/8 (0.018 mi.)	135 / 9	405
SUPREME COURT-STATEN	18 RICHMOND TR	WSW 0 - 1/8 (0.018 mi.)	G136 / 9	407

EPA ID: NYP000944454				
NYSDEC COTY ENTERPRI	***580-600 RICHMOND TER***	***SSE 0 - 1/8 (0.018 mi.)***	***B137 / 8***	***408***
EPA ID: NYD080443567				
CON EDISON	78 RICHMOND TER	WSW 0 - 1/8 (0.018 mi.)	F140 / 9	418
EPA ID: NYP004830382				
NYC - STATEN ISLAND	***100 RICHMOND TER***	***WSW 0 - 1/8 (0.018 mi.)***	***T147 / 9***	***447***
EPA ID: NYR000024307				
NEW YORK FRAGRANCE I	***600 RICHMOND TERRACE***	***SSE 0 - 1/8 (0.018 mi.)***	***B149 / 8***	***453***
EPA ID: NYD681565591				
EPA ID: NYD687565591				
EPA ID: NYD981565591				
NYCHA - RICHMOND TER	***456 RICHMOND TER***	***SE 0 - 1/8 (0.021 mi.)***	***164 / 8***	***488***
EPA ID: NYR000110122				
730 RICHMOND TERRACE	***730 RICHMOND TER***	***S 0 - 1/8 (0.023 mi.)***	***D169 / 8***	***504***
EPA ID: NYD005836499				
REINAUER TRANSPORTAT	***1983 RICHMOND TER***	***N 0 - 1/8 (0.023 mi.)***	***Z170 / 7***	***507***
EPA ID: NYD039294830				
CON EDISON MANHOLE 8	***RICHMOND TERR & HEBE***	***S 0 - 1/8 (0.024 mi.)***	***AA173 / 7***	***539***
EPA ID: NYP004206621				
CON EDISON	RICHMOND TER & HEBER	S 0 - 1/8 (0.024 mi.)	AA175 / 7	544
EPA ID: NYP004539037				
CON EDISON - MAINTEN	***1149 RICHMOND TER***	***SSE 0 - 1/8 (0.024 mi.)***	***178 / 7***	***548***
EPA ID: NYR000024950				
CONSOLIDATED EDISON	2000 RICHMOND TERR	N 0 - 1/8 (0.025 mi.)	Z182 / 7	559
EPA ID: NYP004010278				
CON ED - VS7173	***2000 RICHMOND TERRAC***	***N 0 - 1/8 (0.025 mi.)***	***Z184 / 7***	***563***
EPA ID: NYP004015525				
CON EDISON - MANHOLE	***1641 RICHMOND TER***	***SSE 0 - 1/8 (0.028 mi.)***	***AC190 / 7***	***602***
EPA ID: NYP005010343				
CON EDISON MANHOLE 5	***RICHMOND TER & BANK***	***SSE 0 - 1/8 (0.029 mi.)***	***AE197 / 8***	***612***
EPA ID: NYP004244406				
CON EDISON MANHOLE 8	***TOMPKINS CT & RICHMO***	***SSE 0 - 1/8 (0.029 mi.)***	***AG203 / 7***	***620***
EPA ID: NYP004145223				
CON ED	1 DAVIS AVE	SE 0 - 1/8 (0.031 mi.)	W211 / 7	634
EPA ID: NYD000705921				
EPA ID: NYD982272104				
NYC - STATEN ISLAND	***10 RICHMOND TER***	***WSW 0 - 1/8 (0.032 mi.)***	***AJ224 / 9***	***667***
EPA ID: NYR000024299				
CON EDISON - MANHOLE	***RICHMOND TARRACE &AM***	***WSW 0 - 1/8 (0.032 mi.)***	***AJ226 / 9***	***678***
EPA ID: NYP004325379				
CON EDISON MANHOLE:	***10 RICHMOND TERR FRO***	***WSW 0 - 1/8 (0.032 mi.)***	***AJ227 / 9***	***681***
EPA ID: NYP004325361				
CON EDISON	536 RICHMOND TER	SSE 0 - 1/8 (0.035 mi.)	AE234 / 8	690
EPA ID: NYP004780920				
CENTRAL AUTO BODY	***21 HERBERTON AVE***	***S 0 - 1/8 (0.036 mi.)***	***AA237 / 7***	***694***
EPA ID: NYD981134638				
PENN MARITIME INC	***1435 RICHMOND TERR***	***NW 0 - 1/8 (0.037 mi.)***	***AM240 / 7***	***702***

EPA ID: NYP004211827 EPA ID: NYP004242731 EPA ID: NYD982796500				
CON EDISON - MANHOLE EPA ID: NYP005134887	1435 RICHMOND TER	NW 0 - 1/8 (0.037 mi.)	AM245 / 7	734
NYC DEPT OF EDUCATIO EPA ID: NYR000197814	***300 RICHMOND TER***	***SSW 0 - 1/8 (0.040 mi.)***	***AN253 / 8***	***750***
WALLACE JOHN T EPA ID: NYD987028883	***243 GRANDVIEW AVE***	***N 0 - 1/8 (0.040 mi.)***	***AO255 / 5***	***755***
COUNTY GARAGE EPA ID: NYD009326455	***1960 RICHMOND TER***	***S 0 - 1/8 (0.041 mi.)***	***AA258 / 7***	***760***
CON EDISON EPA ID: NYP004718482	115 STUYVESANT PL	WSW 0 - 1/8 (0.044 mi.)	V268 / 9	779
RICHMOND HEALTH CENT EPA ID: NYR000217463	51 STUYVESANT PL	WSW 0 - 1/8 (0.047 mi.)	AT277 / 9	796
SHERWIN-WILLIAMS CO EPA ID: NYD000799221	***41 RICHMOND AVE***	***N 0 - 1/8 (0.047 mi.)***	***281 / 7***	***803***
AUTO SPHERE INC EPA ID: NYR000021576	***145 GRANITE AVE***	***S 0 - 1/8 (0.048 mi.)***	***AU283 / 6***	***808***
CONSOLIDATED EDISON EPA ID: NYP000927749	280 SOUTH AVENUE	SSE 0 - 1/8 (0.049 mi.)	AX288 / 5	837
CON EDISON - MANHOLE EPA ID: NYP004316378	***1681 RICHMOND TERRAC***	***SSE 0 - 1/8 (0.054 mi.)***	***303 / 7***	***854***
VS305 EPA ID: NYP004043691	***HYATT ST. AND STUYVE***	***WSW 0 - 1/8 (0.056 mi.)***	***AJ313 / 9***	***871***
CON EDISON EPA ID: NYP004714945	STUYVESANT PL & HYAT	WSW 0 - 1/8 (0.056 mi.)	AJ314 / 9	873
SEABOARD SHIPPING CO EPA ID: NYR000001172	***2015 RICHMOND TER***	***N 0 - 1/8 (0.059 mi.)***	***AR320 / 7***	***885***
MORAN TOWING EPA ID: NYR000073734	***2015 RICHMOND TER***	***N 0 - 1/8 (0.059 mi.)***	***AR322 / 7***	***904***
HUFF ENTERPRISES/RIC EPA ID: NYP000947879	***1939 RICHMOND TERRAC***	***S 0 - 1/8 (0.059 mi.)***	***BG326 / 7***	***919***
60 DAVIDSON STREET L EPA ID: NYR000182717	***60 DAVIDSON ST***	***N 0 - 1/8 (0.066 mi.)***	***BL338 / 5***	***941***
COLLEGE OF STATEN IS EPA ID: NYR000035279	***130 STUYVESENT PL***	***WSW 0 - 1/8 (0.069 mi.)***	***BC360 / 9***	***983***
120 STUYVESANT PLACE EPA ID: NYR000220095	***120 STUYVESANT PLACE***	***WSW 0 - 1/8 (0.069 mi.)***	***BC362 / 9***	***987***
PORT RICHMOND WASTEW EPA ID: NYD000867887	***1801 RICHMOND TER***	***S 0 - 1/8 (0.069 mi.)***	***AW364 / 7***	***991***
CUSTOMER SERVICE CEN EPA ID: NYR000207712	***125 LAKE AVE***	***S 0 - 1/8 (0.081 mi.)***	***BT388 / 6***	***1032***
CON EDISON MANHOLE: EPA ID: NYP004430005	***152 NICHOLAS AVE***	***SSE 0 - 1/8 (0.081 mi.)***	***BI391 / 6***	***1042***
NYNEX EPA ID: NYP000925032	2076 RICHMOND TERRAC	N 0 - 1/8 (0.081 mi.)	394 / 7	1046
VAN HYDRAULICS INC.	***32 VAN STREET***	***SSE 0 - 1/8 (0.084 mi.)***	***BV405 / 7***	***1061***

EPA ID: NYD002196707				
TRUE BLUE ENVIRONMEN EPA ID: NYR000126821	***206 GRANDVIEW AVE***	***N 0 - 1/8 (0.084 mi.)***	***BW406 / 5***	***1064***
CGM SECURITY SOLUTIO EPA ID: NYR000109066	55 LASALLE ST	NNW 0 - 1/8 (0.084 mi.)	BF410 / 6	1075
GENERAL TRADEMARK LA EPA ID: NYR000066027	55 LA SALLE ST	NNW 0 - 1/8 (0.084 mi.)	BF411 / 6	1077
SNUG HARBOR CULTURAL EPA ID: NYR000183673	***1000 RICHMOND TERRAC***	***SSW 0 - 1/8 (0.088 mi.)***	***BZ424 / 8***	***1106***
NYNEX EPA ID: NYP000919316	VREELAND ST & PORTRI	S 0 - 1/8 (0.089 mi.)	BD428 / 7	1126
COLLEGE OF STATEN IS EPA ID: NYD982537292	***50 BAY ST***	***WSW 0 - 1/8 (0.091 mi.)***	***CE438 / 9***	***1140***
EDKINS SCRAP EPA ID: NYR000120964	***2265 RICHMOND TER***	***N 0 - 1/8 (0.093 mi.)***	***CG445 / 6***	***1155***
CON EDISON - MANHOLE EPA ID: NYP005082029	2267 RICHMOND TER	N 0 - 1/8 (0.095 mi.)	CG450 / 6	1165
CON ED - MH 7293 EPA ID: NYP004007555	***60 BAY ST***	***SW 0 - 1/8 (0.098 mi.)***	***CE458 / 9***	***1186***
NYC ECONOMIC DEV - B EPA ID: NYR000070201	***RICHMOND TER NICHOLA***	***NNW 0 - 1/8 (0.098 mi.)***	***CD463 / 6***	***1199***
NYCHA - MARINERS HAR EPA ID: NYD986887586	***200 LOCKMAN AVE***	***S 0 - 1/8 (0.105 mi.)***	***479 / 6***	***1220***
NEW YORK FIRE DEPT E EPA ID: NYR000065847	***65 HARBOR RD***	***N 0 - 1/8 (0.105 mi.)***	***CL481 / 6***	***1228***
NYCDOT FLEET SERVICE EPA ID: NYR000143321	***1893 RICHMOND TER***	***S 0 - 1/8 (0.105 mi.)***	***CO488 / 7***	***1257***
GIBRALTAR TRANSMISSI EPA ID: NYD115212532	***2123 RICHMOND TER***	***N 0 - 1/8 (0.106 mi.)***	***BX494 / 7***	***1268***
NYC DEP EPA ID: NYP003663655	***165 NICHOLAS AVE***	***SSE 0 - 1/8 (0.108 mi.)***	***497 / 6***	***1273***
NYCHA EPA ID: NYD981131014	***60 N BURGHER AVE***	***SE 0 - 1/8 (0.109 mi.)***	***CR504 / 7***	***1295***
RAYRAY'S CUSTOM INCO EPA ID: NYR000113829	***9 NEWARK AVE***	***NNW 0 - 1/8 (0.111 mi.)***	***CS512 / 6***	***1315***
TUG TERROR & UNITED EPA ID: NYR000047118	***FOOT OF PORT RICHMON***	***N 0 - 1/8 (0.112 mi.)***	***CH517 / 7***	***1323***
MONZI PETER EPA ID: NYR000088641	***16 MORNINGSTAR RD 1S***	***NNW 0 - 1/8 (0.120 mi.)***	***534 / 6***	***1382***
DEVILLE II AUTO COLL EPA ID: NYD986935393	***2432 RICHMOND TER***	***NNW 0 - 1/8 (0.123 mi.)***	***549 / 6***	***1410***
NYCHA - RICHMOND TER EPA ID: NYP000948109	71 JERSEY ST	SSE 1/8 - 1/4 (0.128 mi.)	CW553 / 8	1419
CON EDISON EPA ID: NYP004184438	***2245 RICHMOND AVE &***	***N 1/8 - 1/4 (0.130 mi.)***	***555 / 6***	***1422***
NYC BD OF ED - PORT	***85 ST JOSEPH AVE***	***SSE 1/8 - 1/4 (0.132 mi.)***	***DA557 / 6***	***1429***

EPA ID: NYR000082586				
PORT RICHMOND HS EPA ID: NYP000008286	85TH SAINT JOSEPHS A	SSE 1/8 - 1/4 (0.132 mi.)	DA558 / 6	1433
BELL ATLANTIC-NY EPA ID: NYP000942359	RICHMOND TER & JOHN	NNW 1/8 - 1/4 (0.132 mi.)	DB561 / 6	1439
CON EDISON - TRANSFO EPA ID: NYP005064431	143 NEW ST	S 1/8 - 1/4 (0.135 mi.)	CT566 / 7	1448
CURTIS HIGH SCHOOL EPA ID: NYD986972164	***HAMILTON AVE & ST MA***	***SW 1/8 - 1/4 (0.138 mi.)***	***CY567 / 9***	***1449***
NYNEX EPA ID: NYP000795302	HAMILTON AVE & ST MA	SW 1/8 - 1/4 (0.138 mi.)	CY568 / 9	1456
STORES WASTE PAPER C EPA ID: NYR000165829	***25 VAN ST***	***S 1/8 - 1/4 (0.140 mi.)***	***DE572 / 7***	***1462***
CON EDISON GAS MAIN: EPA ID: NYP004311742	***RICHMOND TER & MORNI***	***NNW 1/8 - 1/4 (0.140 mi.)***	***DF573 / 6***	***1468***
GRANT TAILOR EPA ID: NYD098227564	138 NEW DORPIN	S 1/8 - 1/4 (0.142 mi.)	CT574 / 7	1471
CON EDISON - MANHOLE EPA ID: NYP005064324	64 INNIS ST	SSE 1/8 - 1/4 (0.142 mi.)	DH581 / 6	1504
NYNEX EPA ID: NYP000916403	RICHMOND TERRACE & C	S 1/8 - 1/4 (0.146 mi.)	DJ589 / 7	1518
NYC DEPT OF EDUCATIO EPA ID: NYR000224634	161 PARK AVE	S 1/8 - 1/4 (0.147 mi.)	DK592 / 7	1524
NYC DEPT OF EDUCATIO EPA ID: NYR000213801	290 ST MARKS PL	WSW 1/8 - 1/4 (0.148 mi.)	CX594 / 9	1528
ABCO FACILITY MAINTE EPA ID: NYR000147272	***1784 RICHMOND TER***	***SSE 1/8 - 1/4 (0.149 mi.)***	***DG596 / 7***	***1531***
CON EDISON - BAY ST EPA ID: NYR000020685	***15-60 BAY ST***	***E 1/8 - 1/4 (0.150 mi.)***	***598 / 9***	***1538***
BELL ATLANTIC-NY EPA ID: NYP000935916	***IFO 72 WESTERVLET AV***	***SE 1/8 - 1/4 (0.153 mi.)***	***DL602 / 8***	***1546***
FLAG CONTAINER SERVI EPA ID: NYR000956813	***11 FERRY STREET***	***N 1/8 - 1/4 (0.153 mi.)***	***DM603 / 7***	***1548***
MAACO AUTO PAINTING EPA ID: NYD000786905 EPA ID: NYD980775621	***2550 RICHMOND TERR***	***NNW 1/8 - 1/4 (0.158 mi.)***	***DO612 / 6***	***1571***
STAR AUTO REPAIR EPA ID: NY0000997726	***1840 RICHMOND TER***	***S 1/8 - 1/4 (0.162 mi.)***	***DJ614 / 7***	***1584***
CASS AUTOMOTIVE INC EPA ID: NYD982739518	***5 GRANITE AVE***	***NNW 1/8 - 1/4 (0.164 mi.)***	***DO618 / 6***	***1604***
ATLANTIC EXPRESS TRA EPA ID: NYD986912160	***7 NORTH ST***	***N 1/8 - 1/4 (0.170 mi.)***	***DP624 / 7***	***1624***
CON EDISON SERVICE B EPA ID: NYP004257218	***199 PORT RICHMOND AV***	***S 1/8 - 1/4 (0.177 mi.)***	***DS631 / 7***	***1642***
PLATINUM AUTO COLLIS EPA ID: NYR000232710	214 GRANITE AVE	S 1/8 - 1/4 (0.187 mi.)	DT641 / 6	1663
CON EDISON SERVICE B	***205 PORT RICHMOND AV***	***S 1/8 - 1/4 (0.188 mi.)***	***DS644 / 7***	***1669***

EPA ID: NYP004257226				
RICHMOND DRY CLEANER EPA ID: NYD981138639	***207 PORT RICHMOND AV***	***S 1/8 - 1/4 (0.191 mi.)***	***DS649 / 7***	***1679***
IDEAL AUTO BODY WORK EPA ID: NYD084085380	***25 RECTOR ST***	***S 1/8 - 1/4 (0.193 mi.)***	***DW650 / 7***	***1683***
CON EDISON - MANHOLE EPA ID: NYP004289039	***210 PORT RICHMOND AV***	***S 1/8 - 1/4 (0.194 mi.)***	***DR651 / 7***	***1686***
NYCDEP EPA ID: NYP003661873	RICHMOND TERRACE & V	N 1/8 - 1/4 (0.199 mi.)	657 / 6	1707
GREAT LAKES DREDGE & EPA ID: NYD012462123	***2705 RICHMOND TER***	***N 1/8 - 1/4 (0.215 mi.)***	***668 / 6***	***1740***
NYCP&R - GRANDVIEW P EPA ID: NYR000222521	GRANDVIEW AVE & CONT	S 1/8 - 1/4 (0.218 mi.)	EB671 / 5	1746
CON EDISON SERVICE B EPA ID: NYP004259776	***227 PORT RICHMOND AV***	***S 1/8 - 1/4 (0.219 mi.)***	***EC672 / 7***	***1748***
CON EDISON MANHOLE: EPA ID: NYP004259768	***231 PORT RICHMOND AV***	***S 1/8 - 1/4 (0.226 mi.)***	***EC674 / 7***	***1752***
CONSOLIDATED EDISON EPA ID: NYP004259760	231 PORT RICHMOND AV	S 1/8 - 1/4 (0.226 mi.)	EC675 / 7	1754
P N P AUTO BODYINC EPA ID: NYD021520093	***39 RECTOR ST***	***S 1/8 - 1/4 (0.231 mi.)***	***EA681 / 7***	***1765***
VANDERBILTS NEIL & S EPA ID: NYD986888774	***77 ALASKA ST***	***SSE 1/8 - 1/4 (0.232 mi.)***	***EE682 / 7***	***1769***
NYC DEPT OF EDUCATIO EPA ID: NYR000213819	450 ST MARKS PL	SW 1/8 - 1/4 (0.247 mi.)	EH695 / 9	1815

RI MANIFEST: Manifest information

A review of the RI MANIFEST list, as provided by EDR, and dated 12/31/2017 has revealed that there are 2 RI MANIFEST sites within approximately 0.25 miles of the requested target property.

Site	Address	Direction / Distance	Map ID / Focus Map(s)	Page
MORAN TOWING EPA Id: NYR000073734 Manifest Document Number: 003960507JJK	***2015 RICHMOND TER***	***N 0 - 1/8 (0.059 mi.)***	***AR322 / 7***	***904***
FEDERAL EXPRESS CORP EPA Id: NYD986904852 Manifest Document Number: RIS0038084	***CORNER OF WALKER & G***	***S 1/8 - 1/4 (0.180 mi.)***	***DT633 / 6***	***1648***

NJ MANIFEST: Hazardous Waste Manifest Data

A review of the NJ MANIFEST list, as provided by EDR, and dated 12/31/2018 has revealed that there are 25 NJ MANIFEST sites within approximately 0.25 miles of the requested target property.

Site	Address	Direction / Distance	Map ID / Focus Map(s)	Page
ST GEORGE SEAPORT	***RICHMOND TERR AT HAM***	***WSW 0 - 1/8 (0.015 mi.)***	***T111 / 9***	***346***

EPA Id: NYD982738890				
CON EDISON MANHOLE EPA Id: NYP004211413	***RICHMOND TERR & BROA***	***S 0 - 1/8 (0.017 mi.)***	***N131 / 7***	***398***
CON EDISON EPA Id: NYP004830382	78 RICHMOND TERRACE	WSW 0 - 1/8 (0.018 mi.)	F143 / 9	426
CON EDISON MANHOLE 8 EPA Id: NYP004206621	***RICHMOND TERR & HEBE***	***S 0 - 1/8 (0.024 mi.)***	***AA173 / 7***	***539***
US EPA REGION 2 - JE EPA Id: NYD980531545	***2000 RICHMOND TER***	***N 0 - 1/8 (0.025 mi.)***	***Z186 / 7***	***569***
CON EDISON MANHOLE 5 EPA Id: NYP004244406	RICHMOND TERR & BANK	SSE 0 - 1/8 (0.029 mi.)	AE196 / 8	611
CON EDISON EPA Id: NYP004780920	536 RICHMOND TER	SSE 0 - 1/8 (0.035 mi.)	AE236 / 8	693
CENTRAL AUTO BODY EPA Id: NYD981134638	***21 HERBERTON AVE***	***S 0 - 1/8 (0.036 mi.)***	***AA237 / 7***	***694***
CON EDISON MANHOLE 7 EPA Id: NYP004211827	***1435 RICHMOND TERRAC***	***NW 0 - 1/8 (0.037 mi.)***	***AM242 / 7***	***711***
RICHMOND HEALTH CENT EPA Id: NYR000217463	51 STUYVESANT PL	WSW 0 - 1/8 (0.047 mi.)	AT279 / 9	801
AUTO SPHERE INC EPA Id: NYR000021576	***145 GRANITE AVE***	***S 0 - 1/8 (0.048 mi.)***	***AU283 / 6***	***808***
CLEAN FUELS OF NEW Y EPA Id: NYR000098640	***310 NASSAU AVE - STR***	***N 0 - 1/8 (0.084 mi.)***	***BW407 / 5***	***1067***
C G M SECURITY SOLUT EPA Id: NYR000109066	***55 LASALLE ST***	***NNW 0 - 1/8 (0.084 mi.)***	***BF412 / 6***	***1078***
EDKINS SCRAP EPA Id: NYR000120964	***2265 RICHMOND TER***	***N 0 - 1/8 (0.093 mi.)***	***CG445 / 6***	***1155***
NYCDOT FLEET SERVICE EPA Id: NYR000143321	***1893 RICHMOND TER***	***S 0 - 1/8 (0.105 mi.)***	***CO488 / 7***	***1257***
NYC DEP EPA Id: NYP003663655	***165 NICHOLAS AVE***	***SSE 0 - 1/8 (0.108 mi.)***	***497 / 6***	***1273***
CON EDISON EPA Id: NYP004184438	***2245 RICHMOND AVE &***	***N 1/8 - 1/4 (0.130 mi.)***	***555 / 6***	***1422***
NYCDEP PORT RICHMOND EPA Id: NYD000867887	1801 RICHMOND TERRAC	SSE 1/8 - 1/4 (0.142 mi.)	DG577 / 7	1478
ABCO FACILITY MAINTE EPA Id: NYR000147272	***1784 RICHMOND TER***	***SSE 1/8 - 1/4 (0.149 mi.)***	***DG596 / 7***	***1531***
MAACO AUTO PAINTING EPA Id: NYD980775621	***2550 RICHMOND TERR***	***NNW 1/8 - 1/4 (0.158 mi.)***	***DO612 / 6***	***1571***
CON EDISON SERVICE B EPA Id: NYP004257218	199 PORT RICHMOND AV	S 1/8 - 1/4 (0.177 mi.)	DS632 / 7	1645
CON EDISON SERVICE B EPA Id: NYP004257226	205 PORT RICHMOND AV	S 1/8 - 1/4 (0.188 mi.)	DS643 / 7	1667
CON EDISON SERVICE B EPA Id: NYP004259776	227 PORT RICHMOND AV	S 1/8 - 1/4 (0.219 mi.)	EC673 / 7	1750
CON EDISON MANHOLE:	231 PORT RICHMOND AV	S 1/8 - 1/4 (0.226 mi.)	EC676 / 7	1755

EPA Id: NYP004259768

NYCDEP RICHMOND CHLO ***2 MURRAY HULBERT ST*** ***S 1/8 - 1/4 (0.242 mi.)*** ***EF687 / 9*** ***1786***

EPA Id: NYR000091801

EDR HIGH RISK HISTORICAL RECORDS

EDR Exclusive Records

EDR MGP: EDR Proprietary Manufactured Gas Plants

A review of the EDR MGP list, as provided by EDR, has revealed that there is 1 EDR MGP site within approximately1 mile of the requested target property.

Site	Address	Direction / Distance	Map ID / Focus Map(s)	Page
RICHMOND GAS LIGHT C	POST AVE	S 1/2 - 1 (0.577 mi.)	791 / 7	2417

EDR Hist Auto: EDR Exclusive Historical Auto Stations

A review of the EDR Hist Auto list, as provided by EDR, has revealed that there are 22 EDR Hist Auto sites within approximately 0.125 miles of the requested target property.

Site	Address	Direction / Distance	Map ID / Focus Map(s)	Page
DELUTRE CHARLES	1125-27 RICHMOND TER	S 0 - 1/8 (0.016 mi.)	U126 / 7	385
KWIK FARMS	1127 RICHMOND TERRAC	SSE 0 - 1/8 (0.019 mi.)	U156 / 7	467
J D B AUTO REPAIR IN	1320 RICHMOND TERRAC	SE 0 - 1/8 (0.020 mi.)	H159 / 7	472
COOK SERVICE STATION	700 RICHMOND TERRACE	SSE 0 - 1/8 (0.024 mi.)	C177 / 8	547
ISLAND-TECH AUTO REP	135 MORNINGSTAR RD	SSE 0 - 1/8 (0.029 mi.)	AD194 / 6	608
M D AUTO SAFETY CORP	45 ELIZABETH AVE	SE 0 - 1/8 (0.039 mi.)	AL249 / 7	739
WORLD AUTOMOTIVE TRA	1532 RICHMOND TER	S 0 - 1/8 (0.044 mi.)	AF267 / 7	779
FONTANA DIORO OIL CO	229 ARLINGTON AVE	NNW 0 - 1/8 (0.054 mi.)	BB304 / 5	857
WILLITOS AUTO SVC	84 GRANITE AVE	NNW 0 - 1/8 (0.069 mi.)	BO363 / 6	991
ST GEORGE TEXACO SER	65 BAY ST	SW 0 - 1/8 (0.070 mi.)	AQ368 / 9	1008
CUSTOMIZE AUTO INC	66 BROADWAY	S 0 - 1/8 (0.076 mi.)	380 / 7	1024
DR NICKS TRANSMISSIO	1647 RICHMOND TER	SSE 0 - 1/8 (0.077 mi.)	BR382 / 7	1026
CAPECI SERVICE STATI	2128 RICHMOND TERR	N 0 - 1/8 (0.084 mi.)	BX415 / 7	1089
R&D CICROS SERVICE S	25 HYATT ST	WSW 0 - 1/8 (0.103 mi.)	BP478 / 9	1220
DUNN MUFFLER CO INC	2121 RICHMOND TERRAC	N 0 - 1/8 (0.106 mi.)	BX491 / 7	1265
RICH-TER BODY WORKS	2119 RICHMOND TERRAC	N 0 - 1/8 (0.106 mi.)	BX492 / 7	1266
ISLAND TRANSMISSIONS	2123 RICHMOND TERRAC	N 0 - 1/8 (0.106 mi.)	BX493 / 7	1267
PIER 76	76 BAY ST	SW 0 - 1/8 (0.111 mi.)	509 / 9	1309
SUPREME COLLISION IN	9 NEWARK AVE	NNW 0 - 1/8 (0.111 mi.)	CS513 / 6	1319
600 GULF AVENUE LLC	162 PORT RICHMOND AV	S 0 - 1/8 (0.112 mi.)	CT519 / 7	1327
RICHMOND AUTOMOTIVE	1680 RICHMOND TER	SSE 0 - 1/8 (0.113 mi.)	CU520 / 7	1328
AJIT GASOLINE INC	43 SIMONSON AVE	N 0 - 1/8 (0.117 mi.)	528 / 6	1348

EXECUTIVE SUMMARY

EDR Hist Cleaner: EDR Exclusive Historical Cleaners

A review of the EDR Hist Cleaner list, as provided by EDR, has revealed that there are 4 EDR Hist Cleaner sites within approximately 0.125 miles of the requested target property.

Site	Address	Direction / Distance	Map ID / Focus Map(s)	Page
SAINT GEORGE LAUNDRO	93 STUYVESANT PL	WSW 0 - 1/8 (0.048 mi.)	AS282 / 9	808
MILLER PAUL INC	100 STIVESANT PL	WSW 0 - 1/8 (0.070 mi.)	AS367 / 9	1008
BROADWAY CLEANERS	107 HARRISON AVE	SSE 0 - 1/8 (0.106 mi.)	490 / 6	1265
WHITE HOUSE SUPPLIES	224 PULASKI AVE	SSE 0 - 1/8 (0.109 mi.)	CP500 / 6	1278

MAPPED SITES SUMMARY

Target Property:
BRT ALIGNMENT
STATEN ISLAND, NY 10303

MAP ID / FOCUS MAP	SITE NAME	ADDRESS	DATABASE ACRONYMS	DIST (ft. & mi.) DIRECTION
Reg / Multiple	DIAMOND ALKALI CO.	80 LISTER AVE	NPL, SEMS, RCRA-VSQG, US ENG CONTROLS, R.	939 0.178 NW
A1 / 8		235 RICHMOND TERRACE	ERNS	TP
A2 / 8	PENN YARD	RICHMOND TERRACE	NY Spills	TP
A3 / 8	CON EDISON MANHOLE:	NICHOLAS ST & RICHMO	RCRA NonGen / NLR, NY MANIFEST	TP
A4 / 8	CON EDISON MANHOLE:	NICHOLAS ST & RICHMO	RCRA NonGen / NLR, NY MANIFEST	TP
A5 / 8	CON EDISON	RICHMOND TER & NICHO	RCRA NonGen / NLR, NJ MANIFEST, NY MANIF...	TP
A6 / 8	CON EDISON - MH 133	RICHMOND TERR & NICH	FINDS, ECHO	TP
A7 / 8	CON EDISON - MH 133	RICHMOND TERR & NICH	RCRA NonGen / NLR, NY MANIFEST	TP
A8 / 8	CONSOLIDATED EDISON	RICHMOND TER & NICHO	NJ MANIFEST	TP
B9 / 8	ATLANTIC SALT INC	561 RICHMOND TER	NY Spills, NY SPDES	TP
B10 / 8	US GYPSUM PLANT	561 RICHMOND TERRACE	SEMS-ARCHIVE	TP
B11 / 8	ATLANTIC SALT INC	561 RICHMOND TERRACE	FINDS, ECHO	TP
B12 / 8	ATLANTIC SALT, INC.	561 RICHMOND TERRACE	NY AST	TP
C13 / 8	LAFAYETTE AV & RICHM	LAFAYETTE AVE & RICH	NY Spills	TP
D14 / 8	EXXON BARGE E31	571 RICHMOND TERRACE	NY Spills	TP
E15 / 8	CON EDISON	711 RICHMOND TER	RCRA NonGen / NLR, FINDS, ECHO	TP
E16 / 8	CON EDISON	711 RICHMOND TER	NJ MANIFEST	TP
E17 / 8	CON EDISON	711 RICHMOND TER	NY MANIFEST	TP
F18 / 9	EMPIRE OUTLETS BUILD	55B RICHMOND TER	RCRA NonGen / NLR, FINDS, ECHO	TP
F19 / 9	ST GEORGE DEVELOPMEN	55B RICHMOND TER	NY MANIFEST	TP
F20 / 9	CON EDISON MANHOLE 4	RICHMOND TERR & WALL	FINDS, ECHO	TP
F21 / 9	NYC ECONOMIC DEV - B	RICHMOND TER NICHOLA	FINDS, ECHO	TP
F22 / 9	BLOCK 2, LOT 20	INTERSECTION RICHMON	NY UST	TP
F23 / 9	CSX RAILYARD	WALL ST & RICHMOND A	NY Spills	TP
G24 / 9	3 J'S SERVICE CORP	25-60A RICHMOND TERR	NY RGA LF	TP
H25 / 7	CADDELL DRY DOCK & R	BEMENT AVE & RICHMON	RCRA-VSQG, ICIS, US AIRS	TP
H26 / 7	CADDELL DRY DOCK AND	BEMENT AVENUE / RICH	NY AST	TP
H27 / 7		1295 RICHMOND TERRAC	ERNS	TP
H28 / 7	BEEMAN AVE & RICHMON	BEEMAN AVE & RICHMON	NY Spills	TP
H29 / 7	CADDELL DRY DOCK & R	1319 RICHMOND TERRAC	NY UST	TP
H30 / 7	CROSS ST IS DAVIS AV	1325 RICHMOND TERRAC	NY Spills	TP
I31 / 7	CADELL DRY DOCK	1351 RICHMOND TERRAC	NY Spills	TP
J32 / 9	STATEN ISLAND FERRY	RICHMOND AVENUE	NY Spills	TP
J33 / 9	CON EDISON - MANHOLE	FRESH KILLS LANDFILL	FINDS, ECHO	TP
J34 / 9	MTA NYCT - ST GEORGE	5 RICHMOND TER & SCH	RCRA NonGen / NLR, FINDS, ECHO, NY MANIF...	TP
J35 / 9	CON EDISION - MH904	RICHMOND TERRACE & B	FINDS, ECHO	TP
J36 / 9	NYCDOT - ST GEORGE T	RICHMOND TER & BAY S	RCRA-VSQG, FINDS, ECHO	TP
J37 / 9	NARROWS HARBOR (STAT	BAY ST AND RICHMOND	NY Spills	TP
I38 / 7	SPILL NUMBER 0402554	RICHMOND TERRACE @ E	NY Spills	TP

MAPPED SITES SUMMARY

Target Property:
BRT ALIGNMENT
STATEN ISLAND, NY 10303

MAP ID / FOCUS MAP	SITE NAME	ADDRESS	DATABASE ACRONYMS	DIST (ft. & mi.) DIRECTION
J39 / 9	STATEN ISLAND FERRY	ST. GEORGE FERRY TER	NY AST	TP
J40 / 9		1 BAY STREET	ERNS	TP
J41 / 9		1 BAY STREET	ERNS	TP
J42 / 9		1 BAY STREET	ERNS	TP
J43 / 9	NYC DOT ST GEORGE FE	1 BAY ST	FINDS, ECHO	TP
J44 / 9	NYC DOT-ST GEORGE FE	1 BAY ST	US AIRS	TP
J45 / 9		1 BAY STREET	ERNS	TP
J46 / 9		1 BAY ST.	ERNS	TP
J47 / 9		1 BAY ST.	ERNS	TP
J48 / 9		1 BAY ST.	ERNS	TP
J49 / 9		1 BAY ST	ERNS	TP
J50 / 9	ST GEORGE STATEN ISL	1 BAY ST AKA RICHMON	RCRA-LQG, NJ MANIFEST	TP
J51 / 9		1 BAY ST.	ERNS	TP
J52 / 9		1 BAY STREET	ERNS	TP
J53 / 9		1 BAY ST	ERNS	TP
J54 / 9		1 BAY ST	ERNS	TP
J55 / 9	ST GEORGE FUEL FACIL	1 BAY STREET	NY Spills	TP
J56 / 9	NYC DOT-ST GEORGE FE	1 BAY ST	NY AIRS	TP
J57 / 9		1 BAY ST.	ERNS	TP
J58 / 9		1 BAY ST.	ERNS	TP
J59 / 9	STATEN ISLAND FERRY	1 BAY ST PIER #1	NY Spills	TP
J60 / 9	NYC DOT ST GEORGE FE	1 BAY ST	RCRA-LQG, NJ MANIFEST	TP
J61 / 9	ON WATER	1 BAY STREET	NY Spills	TP
J62 / 9	NYCDOT - ST. GEORGE	1 BAY ST - MAINT BLD	NY MANIFEST	TP
J63 / 9	ST. GEORGE FERRY TER	1 BAY ST	NY LTANKS, NY Spills, NY SPDES	TP
J64 / 9	ST GEORGE FERRY TERM	BAY STREET / RICHMON	NY UST	TP
65 / 9	NYC DEPT OF TRANSPOR	1 BAT ST	RCRA NonGen / NLR, NJ MANIFEST	TP
J66 / 9	ST GEORGE STATEN ISL	RICHMOND TER	FINDS, ECHO	TP
K67 / 7	BERTO'S AUTO BODY IN	1449 RICHMOND TERRAC	FINDS	TP
K68 / 7	VINYLTECH WINDOWS MF	1449 RICHMOND TERRAC	NY Spills	TP
L69 / 9	FRONT GATE	5 BAY ST	NY Spills	TP
L70 / 9	5 BAY STREET	5 BAY STREET	NY VCP	TP
L71 / 9	CONSTRUCTION SITE	5 BAY STREET	NY Spills	TP
L72 / 9	CONSTRUCTION SITE	5 BAY ST	NY Spills	TP
K73 / 7		1473 RICHMOND TERRAC	ERNS	TP
K74 / 7		1473 RICHMOND TERRAC	ERNS	TP
K75 / 7		1473 RICHMOND T.	ERNS	TP
K76 / 7	T.F. QUINLAN & SON I	1473 RICHMOND TERRAC	NY LTANKS, NY UST, NY AST	TP
K77 / 7	CON EDISON MANHOLE 7	RICHMOND TERRACE	RCRA NonGen / NLR	TP

MAPPED SITES SUMMARY

Target Property:
BRT ALIGNMENT
STATEN ISLAND, NY 10303

MAP ID / FOCUS MAP	SITE NAME	ADDRESS	DATABASE ACRONYMS	DIST (ft. & mi.) DIRECTION		
M78 / 7	MCALLISTER YARD	RICHMOND TERRACE	NY Spills	TP		
N79 / 7	KILL VAN KULL	RICHMOND TERRACE & B	NY Spills	TP		
O80 / 7		ADAMS SHIP YARD 1571	ERNS	TP		
O81 / 7	CADDELL DRY DOCK & R	1533 RICHMOND TERRAC	NY UST	TP		
P82 / 7	ADAM DREDGING-1571 R	1571 RICHMOND TERRAC	FINDS	TP		
P83 / 7		1571 RICHMOND TERRAC	ERNS	TP		
P84 / 7	EKLOF MARINE CORP	1571 RICHMOND TER	RCRA-SQG, FINDS, ECHO, NJ MANIFEST, NY M...	TP		
P85 / 7		1571 RICHMOND TERRAC	ERNS	TP		
P86 / 7	E-6	1571 RICHMOND TERRAC	NY MOSF, NY Spills	TP		
P87 / 7	ADAMS SHIP YARD/S.I.	1571 RICHMOND TERRAC	NY Spills	TP		
P88 / 7	CON EDISON - MH 82	SIRTROW AND VAN ST	RCRA NonGen / NLR, NY MANIFEST	TP		
M89 / 7	CADDELL DRY DOCK & R	1515 RICHMOND TERRAC	FINDS, ECHO	TP		
M90 / 7		1515 RICHMOND TERRAC	ERNS	TP		
M91 / 7		1515 RICHMOND TERRAC	ERNS	TP		
M92 / 7	ARTHUR KILL WATER	1515 RICHMOND TERRAC	NY Spills	TP		
M93 / 7	IN THE WATER	1515 RICHMOND TERRAC	NY Spills	TP		
M94 / 7	CADDELL DRY DOCK & R	1515 RICHMOND TERRAC	NY SPDES	TP		
P95 / 7	MARINE POWER & LIGHT	1593 RICHMOND TER	RCRA NonGen / NLR, FINDS, ECHO	TP		
P96 / 7	NYC PARKS - N SHORE	1595 RICHMOND TER	FINDS	TP		
Q97 / 7	DRUM RUN - UNDER RAI	PARK AVE AND CHRUCH	NY Spills	TP		
Q98 / 7	PORT RICHMOND SUBSTA	15 CHURCH ST	NY Spills	TP		
Q99 / 7	PORT RICHMOND S/S. C	15 CHURCH STREET. SU	NY Spills	TP		
100 / 7	AT INTERSECTION	ANN ST AND PORT RICH	NY Spills	TP		
101 / 6	106 UNION AVE	106 UNION AVE	NY Spills	TP		
R102 / 6	LOT 11,TAXBLOCK 1226	HARBOR ROAD	NY E DESIGNATION	TP		
H103 / 7	GETTY 00406	13220 RICHMOND TERRA	NY UST	60	0.011	SE
M104 / 7	SURFACE WATER	1483 RICHMOND TER	NY Spills	64	0.012	NNW
M105 / 7	SANDY FOLLOW UP	1483 RICHMOND TERRAC	NY Spills	64	0.012	NNW
J106 / 9	RICHMOND TERR.& BAY	RICHMOND TERRACE & B	NY LTANKS	64	0.012	WSW
107 / 8	SPILL NUMBER 0302936	RICHMOND TERRACE & T	NY Spills	73	0.014	South
P108 / 7	VAN ST &RICHMOND TER	VAN ST & RICHMOND TE	NY Spills	76	0.014	SSE
109 / 9	CON EDISON	194 RICHMOND TERRACE	NY MANIFEST	77	0.015	SW
S110 / 7	1390 RICHMOND TERRAC	BLOCK 158 LOT 6	NY Spills	80	0.015	SE
T111 / 9	ST GEORGE SEAPORT	RICHMOND TERR AT HAM	RCRA NonGen / NLR, NJ MANIFEST, NY MANIF...	81	0.015	WSW
J112 / 9	ST. GEORGE FERRY TER	BAY ST & RICHMOND TE	NY Spills	83	0.016	WSW
J113 / 9	ST GEORGE MARINA	ST GEORGE MARINA	NY Spills	83	0.016	WSW
J114 / 9	SO S.I. FER TER/UPPE	SO S.I. FER TER/UPPE	NY Spills	83	0.016	WSW
J115 / 9	THOMAS ANDREWS	ST. GEORGE FERRY TER	NY LTANKS	83	0.016	WSW
J116 / 9	ST GEORGE FERRY TERM	ST GEORGE FERRY TERM	NY Spills	83	0.016	WSW

MAPPED SITES SUMMARY

Target Property:
BRT ALIGNMENT
STATEN ISLAND, NY 10303

MAP ID / FOCUS MAP	SITE NAME	ADDRESS	DATABASE ACRONYMS	DIST (ft. & mi.) DIRECTION		
J117 / 9	ST. GEORGE FERRY TER	ST GEORGE FERRY TERM	NY Spills	83	0.016	WSW
J118 / 9	STATEN ISLAND FERRY	STATEN ISLAND FERRY	NY Spills	83	0.016	WSW
J119 / 9	STATEN ISLAN FERRY T	ST GEORGE TERMINAL	NY Spills	83	0.016	WSW
J120 / 9	1 FERRY SLIP	STATEN ISLAND FERRY	NY Spills	83	0.016	WSW
J121 / 9	ST GEORGE FERRY TERM	ST GEORGE TERM/BAY S	NY Spills	83	0.016	WSW
J122 / 9	STATEN ISLAND FERRY	STATEN ISLAND SIDE	NY Spills	83	0.016	WSW
U123 / 7	1125 RICHMOND TERRAC	1125 RICHMOND TERRAC	NY LTANKS, NY Spills	83	0.016	South
U124 / 7	MOBIL	1125-27 RICHMOND TER	RCRA-SQG, NY LTANKS, NY MANIFEST	83	0.016	South
U125 / 7	MOBIL #234	1125-27 RICHMOND TER	NY AST	83	0.016	South
U126 / 7	DELUTRE CHARLES	1125-27 RICHMOND TER	EDR Hist Auto	83	0.016	South
U127 / 7	MOBIL #234	1125-27 RICHMOND TER	NY UST	83	0.016	South
J128 / 9	ONE PINT CABLE OIL I	RICHMOND TERRACE & B	NY Spills	88	0.017	WSW
J129 / 9	MANHOLE #37	BAY/RICHMOND TERRACE	NY Spills	88	0.017	WSW
N130 / 7	SPILL NUMBER 0111713	BROADWAY & RICHMOND	NY Spills	88	0.017	South
N131 / 7	CON EDISON MANHOLE	RICHMOND TERR & BROA	RCRA NonGen / NLR, NJ MANIFEST, NY MANIF...	88	0.017	South
N132 / 7	STATEN ISLAND TRANSI	BROADWAY & RICHMOND	NY Spills	88	0.017	South
N133 / 7	MANHOLE 81	BROADWAY AND RICHMON	NY Spills	88	0.017	South
N134 / 7	WEST BRIGHTON HOUSES	24 BROADWAY	NY Spills	90	0.017	South
135 / 9	CON ED	224 RICHMOND TER	NY MANIFEST	93	0.018	SW
G136 / 9	SUPREME COURT-STATEN	18 RICHMOND TR	NY MANIFEST	93	0.018	WSW
B137 / 8	NYSDEC COTY ENTERPRI	580-600 RICHMOND TER	RCRA NonGen / NLR, FINDS, ECHO, NY MANIF...	95	0.018	SSE
138 / 8	REGULATOR #R-23/S.I.	RICHMOND TERRACE& CL	NY Spills	96	0.018	South
F139 / 9	120TH PRECINCT	78 RICHMOND TERRACE	NY UST	96	0.018	WSW
F140 / 9	CON EDISON	78 RICHMOND TER	NY MANIFEST	96	0.018	WSW
F141 / 9	CON EDISON	78 RICHMOND TERRACE	RCRA NonGen / NLR	96	0.018	WSW
F142 / 9	120TH PRECINCT	78 RICHMOND TERRACE	NY AST	96	0.018	WSW
F143 / 9	CON EDISON	78 RICHMOND TERRACE	NJ MANIFEST	96	0.018	WSW
F144 / 9	78 RICHMOND TERRACE	78 RICHMOND TERRACE	NY LTANKS, NY Spills	96	0.018	WSW
V145 / 9	LOT 86,TAXBLOCK 7	36 RICHMOND TERRACE	NY E DESIGNATION	97	0.018	WSW
V146 / 9	BENEDICT REALTY CO	36 RICHMOND TERR	NY UST	97	0.018	WSW
T147 / 9	NYC - STATEN ISLAND	100 RICHMOND TER	RCRA NonGen / NLR, FINDS, ECHO, NY MANIF...	97	0.018	WSW
B148 / 8	COTY ENTERPRISE LTD.	600 RICHMOND TERRACE	NY UST	97	0.018	SSE
B149 / 8	NEW YORK FRAGRANCE I	600 RICHMOND TERRACE	NY SHWS, NY MANIFEST	97	0.018	SSE
B150 / 8	NEW YORK FRAGRANCE C	600 RICHMOND TER	RCRA-SQG, FINDS, ECHO	97	0.018	SSE
B151 / 8	SIGNO TRADING/COAT W	600 RICHMOND TERRACE	SEMS-ARCHIVE	97	0.018	SSE
V152 / 9	LOT 81,TAXBLOCK 7	42 RICHMOND TERRACE	NY E DESIGNATION	97	0.018	WSW
B153 / 8	NEW BRIGHTON SUB STA	626 RICHMOND TERRACE	NY Spills	100	0.019	SSE
W154 / 7	MORAN SHIP YARD	RICHMOND TERRACE	NY Spills	100	0.019	SSE
W155 / 7	DRILL - PENN YARD	DRILL - 1435 RICHMON	NY Spills	100	0.019	SSE

MAPPED SITES SUMMARY

Target Property:
BRT ALIGNMENT
STATEN ISLAND, NY 10303

MAP ID / FOCUS MAP	SITE NAME	ADDRESS	DATABASE ACRONYMS	DIST (ft. & mi.) DIRECTION		
U156 / 7	KWIK FARMS	1127 RICHMOND TERRAC	EDR Hist Auto	101	0.019	SSE
R157 / 6	LOT 7,TAXBLOCK 1226	151 HARBOR ROAD	NY E DESIGNATION	101	0.019	South
H158 / 7	RICHMOND PETROLEUM G	1320 RICHMOND TERRAC	NY Spills	104	0.020	SE
H159 / 7	J D B AUTO REPAIR IN	1320 RICHMOND TERRAC	EDR Hist Auto	104	0.020	SE
H160 / 7	RT FUEL INC.	1320 RICHMOND TERRAC	NY UST	104	0.020	SE
161 / 8	RICHMOND TERRACE/S.I	SNUG HARBOR/RICHMOND	NY Spills	109	0.021	South
E162 / 8	POLE #6115	762 RICHMOND TERRACE	NY Spills	110	0.021	South
X163 / 6	BOB ADAMO	109 VAN PELT STREET	NY Spills	110	0.021	South
164 / 8	NYCHA - RICHMOND TER	456 RICHMOND TER	RCRA-VSQG, FINDS, ECHO, NY MANIFEST	113	0.021	SE
165 / 8	MTA BUS	RICHMOND TERRACE AND	NY Spills	114	0.022	SSW
Y166 / 6	LUMBER YARD	130 UNION AVE	NY Spills, NY E DESIGNATION	119	0.023	South
D167 / 8	730 RICHMOND TERRACE	730 RICHMOND TERRACE	NY UST	121	0.023	South
D168 / 8	FRANK MURPHY TRUCKIN	730 RICHMOND TERRACE	NY Spills	121	0.023	South
D169 / 8	730 RICHMOND TERRACE	730 RICHMOND TER	RCRA NonGen / NLR, FINDS, ECHO, NY MANIF...	121	0.023	South
Z170 / 7	REINAUER TRANSPORTAT	1983 RICHMOND TER	RCRA-VSQG, NY MOSF, NY AST, FINDS, ECHO,...	123	0.023	North
Z171 / 7	REINAUER TRANSPORTAT	1983 RICHMOND TERRAC	FUELS PROGRAM	123	0.023	North
Z172 / 7	RTC 20	1983 RICHMOND TERRAC	NY MOSF, NY Spills	123	0.023	North
AA173 / 7	CON EDISON MANHOLE 8	RICHMOND TERR & HEBE	RCRA NonGen / NLR, NJ MANIFEST, NY MANIF...	128	0.024	South
AA174 / 7	CON EDISON POLE: 183	RICHMOND TER & HEBER	RCRA NonGen / NLR, FINDS	128	0.024	South
AA175 / 7	CON EDISON	RICHMOND TER & HEBER	NY MANIFEST	128	0.024	South
C176 / 8	CERTIFIED HEATING OI	DBA CERTIFIED GASOLI	NY UST	129	0.024	SSE
C177 / 8	COOK SERVICE STATION	700 RICHMOND TERRACE	EDR Hist Auto	129	0.024	SSE
178 / 7	CON EDISON - MAINTEN	1149 RICHMOND TER	RCRA NonGen / NLR, NY MANIFEST	129	0.024	SSE
179 / 7	70 PARK AVENUE	70 PARK AVE (81 & 85	NY UST	131	0.025	South
AB180 / 7	SPILL NUMBER 0013223	1262 RICHMOND TERRAC	NY Spills	131	0.025	SE
Z181 / 7	CON ED VS 7173	2000 RICHMOND TERR	RCRA NonGen / NLR	133	0.025	North
Z182 / 7	CONSOLIDATED EDISON	2000 RICHMOND TERR	NY MANIFEST	133	0.025	North
Z183 / 7	SCHRAFFT'S ICE CREAM	2000 RICHMOND TERRAC	NY SWF/LF, NY CBS AST, NY Spills	133	0.025	North
Z184 / 7	CON ED - VS7173	2000 RICHMOND TERRAC	RCRA NonGen / NLR, NY MANIFEST	133	0.025	North
Z185 / 7	SCHRAFFT'S ICE CREAM	2000 RICHMOND TERRAC	NY UST, NY CBS	133	0.025	North
Z186 / 7	US EPA REGION 2 - JE	2000 RICHMOND TER	SEMS, RCRA-LQG, PRP, NJ MANIFEST	133	0.025	North
187 / 5	SPILL NUMBER 0209868	LOCKMAND AVE & ROXBU	NY Spills	137	0.026	South
N188 / 7	CADDELL DRY DOCK AND	1 BROADWAY	RCRA-LQG	139	0.026	North
U189 / 7	POLE MOUNT TRANSFORM	BARD AVE AND RICHMON	NY Spills	143	0.027	SSE
AC190 / 7	CON EDISON - MANHOLE	1641 RICHMOND TER	NY SWF/LF, NY MANIFEST	147	0.028	SSE
AC191 / 7	MANHOLE 83	1641 RICHMOND TERRAC	NY Spills	147	0.028	SSE
192 / 8	MANHOLE	RICHARD TERRACE/ KIS	NY Spills	150	0.028	South
C193 / 8	CERTIFIED HEATING OI	DBA CERTIFIED GASOLI	NY AST	152	0.029	SSE
AD194 / 6	ISLAND-TECH AUTO REP	135 MORNINGSTAR RD	EDR Hist Auto	152	0.029	SSE

MAPPED SITES SUMMARY

Target Property:
BRT ALIGNMENT
STATEN ISLAND, NY 10303

MAP ID / FOCUS MAP	SITE NAME	ADDRESS	DATABASE ACRONYMS	DIST (ft. & mi.) DIRECTION		
AD195 / 6	135 MORNINGSTAR RD	135 MORNINGSTAR RD	NY Spills	152	0.029	SSE
AE196 / 8	CON EDISON MANHOLE 5	RICHMOND TERR & BANK	NJ MANIFEST	153	0.029	SSE
AE197 / 8	CON EDISON MANHOLE 5	RICHMOND TER & BANK	RCRA NonGen / NLR, NY MANIFEST	153	0.029	SSE
AF198 / 7	CABBELS SHIPYARD	UNKNOWN	NY Spills	153	0.029	South
AF199 / 7	FOOT OF BROADWAY	FOOT OF BROADWAY	NY Spills	153	0.029	South
AF200 / 7	AT THE FOOT OF BROAD	AND RICHMOND TERRACE	NY Spills	153	0.029	South
AF201 / 7	WEST OF DOCK	CADDELL'S SHIPYARD	NY Spills	153	0.029	South
AF202 / 7	FOOT OF BORADWAY	RICHMOND TERRACE	NY Spills	153	0.029	South
AG203 / 7	CON EDISON MANHOLE 8	TOMPKINS CT & RICHMO	RCRA NonGen / NLR, NY MANIFEST	153	0.029	SSE
AH204 / 8	252 RICHMOND TERRACE	252 RICHMOND TERRACE	NY Spills	154	0.029	SSW
AB205 / 7	KILL VAN KULL	RICHMOND TERRACE/PEL	NY Spills	155	0.029	SE
P206 / 7	FIX A DENT INC	10 VAN ST	RCRA NonGen / NLR	157	0.030	SSE
P207 / 7	JIMMY'S FIXADENT INC	10 VAN STREET	NY AST	157	0.030	SSE
208 / 6	TRANSFORMER	88 GROVE AVE	NY Spills	157	0.030	South
AA209 / 7	ACCESS-A-RIDE FACILI	1963 RICHMOND TERRAC	NY Spills	161	0.030	South
AA210 / 7	RELIANT TRANSPORTATI	1959 RICHMOND TERRAC	NY AST	161	0.030	South
W211 / 7	CON ED	1 DAVIS AVE	NY MANIFEST	163	0.031	SE
W212 / 7	DAVIS AVENUE SERVICE	1 DAVIS AVENUE	NY AST	163	0.031	SE
W213 / 7	DAVIS AVENUE SERVICE	1 DAVIS AVENUE	NY UST	163	0.031	SE
W214 / 7	SPILL NUMBER 0110845	1 DAVIS AVENUE	NY Spills	163	0.031	SE
W215 / 7	CON EDISON - 1 DAVIS	1 DAVIS AVENUE	RCRA-LQG, US AIRS	163	0.031	SE
X216 / 6	SPILL NUMBER 0206087	115 VANPELT AVE	NY LTANKS	164	0.031	South
217 / 6	ACROSS FROM	26 PORT LANE	NY Spills	164	0.031	NNW
R218 / 6	LOT 5,TAXBLOCK 1226	HARBOR ROAD	NY E DESIGNATION	166	0.031	South
219 / 6	SPILL NUMBER 0007224	86 JOHN ST	NY Spills	167	0.032	NNW
AI220 / 8	SKYLINE TERRACE CO-O	350 RICHMOND TERRACE	NY AST	168	0.032	South
AI221 / 8	SKYLINE TERRACE CO-O	350 RICHMOND TERRACE	NY UST	168	0.032	South
AI222 / 8	APARTMENT	350 RICHMOND TERRACE	NY LTANKS	168	0.032	South
AH223 / 8	TROIANO APARTMENTS	250 RICHMOND TERRACE	NY AST	168	0.032	SSW
AJ224 / 9	NYC - STATEN ISLAND	10 RICHMOND TER	NY LTANKS, RCRA NonGen / NLR, FINDS, ECH...	168	0.032	WSW
AJ225 / 9	STATEN ISLAND BOROUG	10 RICHMOND TERRACE	NY UST, NY AST	168	0.032	WSW
AJ226 / 9	CON EDISON - MANHOLE	RICHMOND TARRACE &AM	RCRA-LQG, NY MANIFEST	168	0.032	WSW
AJ227 / 9	CON EDISON MANHOLE:	10 RICHMOND TERR FRO	RCRA NonGen / NLR, NY MANIFEST	168	0.032	WSW
AK228 / 6	RESIDENTIAL	3 LOCKMAN PL	NY Spills	174	0.033	North
229 / 9	ST GEORGE FERRY TERM	ST GEORGE FERRY TERM	NY LTANKS	177	0.034	WSW
230 / 6	SPANPICO	124 GRANITE AVE	NY LTANKS	179	0.034	North
AL231 / 7	MANHOLE	ELIZABETH AVE & RICH	NY Spills	181	0.034	SE
232 / 6	80 MORNINGSTAR RD	80 MORNINGSTAR RD	NY Spills	186	0.035	NNW
233 / 7	CADDELL DRY DOCK	RICHMOND TERRACE/BEM	NY Spills	186	0.035	NW

MAPPED SITES SUMMARY

Target Property:
BRT ALIGNMENT
STATEN ISLAND, NY 10303

MAP ID / FOCUS MAP	SITE NAME	ADDRESS	DATABASE ACRONYMS	DIST (ft. & mi.) DIRECTION		
AE234 / 8	CON EDISON	536 RICHMOND TER	NY MANIFEST	187	0.035	SSE
AE235 / 8	CON EDISON	536 RICHMOND TER	RCRA NonGen / NLR, FINDS, ECHO	187	0.035	SSE
AE236 / 8	CON EDISON	536 RICHMOND TER	NJ MANIFEST	187	0.035	SSE
AA237 / 7	CENTRAL AUTO BODY	21 HERBERTON AVE	RCRA-VSQG, US AIRS, NY MANIFEST, NJ MANI...	189	0.036	South
AB238 / 7	SPILL NUMBER 9905564	14 PELTON AVENUE	NY Spills	190	0.036	SE
239 / 8	BUS # 6161	INTER. RICHMOND/FRAN	NY Spills	190	0.036	SSE
AM240 / 7	PENN MARITIME INC	1435 RICHMOND TERR	RCRA-VSQG, FINDS, ECHO, CA HAZNET, NY MA...	193	0.037	NW
AM241 / 7	CON EDISON MANHOLE 7	1435 RICHMOND TERRAC	RCRA NonGen / NLR	193	0.037	NW
AM242 / 7	CON EDISON MANHOLE 7	1435 RICHMOND TERRAC	RCRA NonGen / NLR, NJ MANIFEST	193	0.037	NW
AM243 / 7	CON EDISON - MANHOLE	1435 RICHMOND TER	RCRA-LQG	193	0.037	NW
AM244 / 7	BARGE #420	1435 RICHMOND TERRAC	NY LTANKS, NY MOSF, NY Spills	193	0.037	NW
AM245 / 7	CON EDISON - MANHOLE	1435 RICHMOND TER	NY MANIFEST	193	0.037	NW
246 / 7	MV TRANSPORTATION	1957 RICHMOND TERRAC	NY TANKS, NY SPDES	193	0.037	South
247 / 8	MAYS SHIPYARD	RICHMOND TERRACE	NY Spills	196	0.037	SSE
AL248 / 7	LOT 9,TAXBLOCK 150	45 ELIZABETH AVENUE	NY E DESIGNATION	204	0.039	SE
AL249 / 7	M D AUTO SAFETY CORP	45 ELIZABETH AVE	EDR Hist Auto	204	0.039	SE
S250 / 7	1388 RICHMOND TERRAC	1388 RICHMOND TERRAC	NY Spills	207	0.039	SE
S251 / 7	1388 RICHMOND TERRAC	1388 RICHMOND TERRAC	NY UST, NY AST	207	0.039	SE
R252 / 6	LOT 3,TAXBLOCK 1226	HARBOR ROAD	NY E DESIGNATION	208	0.039	South
AN253 / 8	NYC DEPT OF EDUCATIO	300 RICHMOND TER	RCRA-SQG, NY MANIFEST	211	0.040	SSW
AN254 / 8	ST. PETERS SCHOOL	300 RICHMOND TERRACE	NY AST	211	0.040	SSW
AO255 / 5	WALLACE JOHN T	243 GRANDVIEW AVE	RCRA NonGen / NLR, FINDS, ECHO, NY MANIF...	211	0.040	North
AO256 / 5	GRANSVIEW STRUCTURAL	243 GRANDVIEW AVE	NY Spills	211	0.040	North
AP257 / 6	LOT 87,TAXBLOCK 1226	43 LEYDEN AVENUE	NY E DESIGNATION	213	0.040	South
AA258 / 7	COUNTY GARAGE	1960 RICHMOND TER	RCRA NonGen / NLR, FINDS, ECHO, NY MANIF...	216	0.041	South
AA259 / 7	STALLION LLC	1960 RICHMOND TERRAC	NY AST	216	0.041	South
AQ260 / 9	ST. GEORGE POST OFFI	45 BAY STREET	NY UST	217	0.041	WSW
AP261 / 6	LOT 86,TAXBLOCK 1226	39 LEYDEN AVENUE	NY E DESIGNATION	218	0.041	South
262 / 8	PM 7200	388 RICHMOND TERRACE	NY Spills	221	0.042	SE
AR263 / 7	GETTY#200	13 PARK AVE	NY Spills	223	0.042	North
AG264 / 7	MANHOLE #83	THOMPKINS CT & RICHM	NY Spills	230	0.044	SSE
AG265 / 7	MANHOLE #83	ST ISLAND RT & TOMPK	NY Spills	230	0.044	SSE
AF266 / 7	WORLD TRANSMISSION	1532 RICHMOND TERRAC	NY AST	232	0.044	South
AF267 / 7	WORLD AUTOMOTIVE TRA	1532 RICHMOND TER	EDR Hist Auto	232	0.044	South
V268 / 9	CON EDISON	115 STUYVESANT PL	NY MANIFEST	232	0.044	WSW
V269 / 9	MC GREGOR ARMS REALT	115 STUYVESANT PL	NY AST	232	0.044	WSW
AS270 / 9	LOT 63,TAXBLOCK 7	85 STUYVESANT PLACE	NY E DESIGNATION	236	0.045	WSW
271 / 8	SUNRISE CAR WASH INC	17 LAFAYETTE AVENUE	NY AST	236	0.045	SSE
AE272 / 8	ONTO CONCRETE	514 RICHMOND TERRACE	NY AST, NY Spills	237	0.045	SSE

MAPPED SITES SUMMARY

Target Property:
BRT ALIGNMENT
STATEN ISLAND, NY 10303

MAP ID / FOCUS MAP	SITE NAME	ADDRESS	DATABASE ACRONYMS	DIST (ft. & mi.) DIRECTION		
AG273 / 7	UTILITY METAL RESEAR	14 VAN STREET	NY SWRCY, NY Spills	244	0.046	SSE
AE274 / 8	STORE	506 RICHMOND TERRACE	NY LTANKS, NY Spills	245	0.046	SSE
AA275 / 7	UST REMOVAL	21 HEBERTON AVE	NY Spills	245	0.046	South
AP276 / 6	LOT 84,TAXBLOCK 1226	35 LEYDEN AVENUE	NY E DESIGNATION	245	0.046	South
AT277 / 9	RICHMOND HEALTH CENT	51 STUYVESANT PL	NY MANIFEST	246	0.047	WSW
AT278 / 9	RICHMOND HEALTH CENT	51 STUYVESANT PL	RCRA-VSQG, FINDS	246	0.047	WSW
AT279 / 9	RICHMOND HEALTH CENT	51 STUYVESANT PL	NJ MANIFEST	246	0.047	WSW
AP280 / 6	LOT 1,TAXBLOCK 1226	LEYDEN AVENUE	NY E DESIGNATION	250	0.047	South
281 / 7	SHERWIN-WILLIAMS CO	41 RICHMOND AVE	RCRA NonGen / NLR, FINDS, ECHO, NY MANIF...	250	0.047	North
AS282 / 9	SAINT GEORGE LAUNDRO	93 STUYVESANT PL	EDR Hist Cleaner	252	0.048	WSW
AU283 / 6	AUTO SPHERE INC	145 GRANITE AVE	RCRA-VSQG, FINDS, ECHO, NJ MANIFEST, NY ...	254	0.048	South
Y284 / 6	LOT 79,TAXBLOCK 1226	21 LEYDEN AVENUE	NY E DESIGNATION	254	0.048	South
AV285 / 7	VACANT PARKING LOT -	17 GROVE AVE	NY Spills	254	0.048	South
AW286 / 7	SEWAGE TREATMENT PLA	THICKENER BUILDING	NY Spills	256	0.048	SSE
AW287 / 7	WATER POLLUTION PLAN	1801 RICHMOND TERRRA	NY Spills	256	0.048	SSE
AX288 / 5	CONSOLIDATED EDISON	280 SOUTH AVENUE	NY MANIFEST	257	0.049	SSE
AX289 / 5	SUBSTATION	280 SOUTH AVENUE	NY Spills	257	0.049	SSE
AX290 / 5	ARLINGTON SUBSTATION	280 SOUTH AVENUE	NY Spills	257	0.049	SSE
AX291 / 5	CON EDISON ARLINGTON	280 SOUTH AVE	NY Spills	257	0.049	SSE
AY292 / 6	TERMINAL LUMBER YARD	140 UNION AVE HARBOR	NY Spills	259	0.049	South
293 / 5	J & J TOWING , INC	141A ANDROS AVE	NY AST	260	0.049	North
Y294 / 6	LOT 78,TAXBLOCK 1226	19 LEYDEN AVENUE	NY E DESIGNATION	264	0.050	South
Y295 / 6	LOT 77,TAXBLOCK 1226	15 LEYDEN AVENUE	NY E DESIGNATION	268	0.051	South
AP296 / 6	LOT 83,TAXBLOCK 1226	LEYDEN AVENUE	NY E DESIGNATION	272	0.052	South
AY297 / 6	LOT 70,TAXBLOCK 1226	142 UNION AVENUE	NY E DESIGNATION	272	0.052	South
AZ298 / 9	B-1 ST GEORGES FERRY	ST GEORGE FERRY TERM	NY Spills	274	0.052	ENE
AZ299 / 9	STATEN ISLAND FERRY	STATEN ISLAND FERRY	NY Spills	274	0.052	ENE
AZ300 / 9	STATEN ISLAND FERRY	S.I. FERRY TER. 1 BA	NY Spills	274	0.052	ENE
301 / 6	CATCH BASIN	80 ERASTINA PL	NY Spills	283	0.054	North
BA302 / 6	BTWN WRIGHT AV/HOUSE	GIGI STREET	NY Spills	283	0.054	North
303 / 7	CON EDISON - MANHOLE	1681 RICHMOND TERRAC	RCRA-LQG, FINDS, ECHO, NY MANIFEST	285	0.054	SSE
BB304 / 5	FONTANA DIORO OIL CO	229 ARLINGTON AVE	EDR Hist Auto	285	0.054	NNW
BB305 / 5	COMMERCIAL WASTE OIL	229 ARLINGTON AVE	RCRA NonGen / NLR	285	0.054	NNW
BB306 / 5	COMMERICAL LUBRICANT	229 ARLINGTON AVENUE	NY CBS, NY TANKS, NY Spills	285	0.054	NNW
307 / 6	144 LAKE AVENUE	144 LAKE AVENUE	NY Spills	286	0.054	South
308 / 6	91 SHARPE AVE	91 SHARPE AVE	NY Spills	289	0.055	South
BC309 / 9	CLOSED-LACKOF RECENT	120 STAVESENT PLACE	NY LTANKS	292	0.055	WSW
BD310 / 7	124 PORT RICHMOND AV	124 PORT RICHMOND AV	NY AST	292	0.055	South
BD311 / 7	FAMILY DOLLAR STORE	124 PORT RICHMOND AV	RCRA-VSQG	292	0.055	South

MAPPED SITES SUMMARY

Target Property:
BRT ALIGNMENT
STATEN ISLAND, NY 10303

MAP ID / FOCUS MAP	SITE NAME	ADDRESS	DATABASE ACRONYMS	DIST (ft. & mi.) DIRECTION		
AK312 / 6	116 LOCKMAN AVENUE	116 LOCKMAN AVENUE	NY Spills	295	0.056	North
AJ313 / 9	VS305	HYATT ST. AND STUYVE	RCRA NonGen / NLR, NY MANIFEST	295	0.056	WSW
AJ314 / 9	CON EDISON	STUYVESANT PL & HYAT	NY MANIFEST	295	0.056	WSW
AT315 / 9	NYC DEPARTMENT OF HE	RICHMOND DISTRICT HE	NY UST	296	0.056	WSW
AS316 / 9	VEH 24536 LEAKED GAS	STUYVESANT ST & WALL	NY Spills	303	0.057	WSW
BD317 / 7	PARKING LOT	124 RICHMOND AVE	NY Spills	304	0.058	South
BE318 / 6	INSTITUTIONAL	26 SHARPE AVE	NY Spills	308	0.058	North
BF319 / 6	DBA ABLE PLUMBING	40 LASALLE STREET	NY UST, NY AST	311	0.059	NNW
AR320 / 7	SEABOARD SHIPPING CO	2015 RICHMOND TER	NY MOSF, NY Spills, RCRA NonGen / NLR, F...	314	0.059	North
AR321 / 7	BARGE GEORGIA	2015 RICHMOND TERRAC	NY LTANKS, NY MOSF, NY Spills	314	0.059	North
AR322 / 7	MORAN TOWING	2015 RICHMOND TER	RCRA-LQG, RI MANIFEST, NY MANIFEST	314	0.059	North
AR323 / 7	TOWNING YARD	2015 RICHMOND TER.	NY Spills	314	0.059	North
AR324 / 7	MORAN TOWING & TRANS	2015 RICHMOND TERR	RCRA NonGen / NLR	314	0.059	North
BG325 / 7	HUFF ENTERPRISES	1939 RICHMOND TERRAC	SEMS-ARCHIVE, LIENS 2	314	0.059	South
BG326 / 7	HUFF ENTERPRISES/RIC	1939 RICHMOND TERRAC	NY SWF/LF, NY MANIFEST	314	0.059	South
AJ327 / 9	UNOCCUPIED	152 STUYVESANT PLACE	NY UST	316	0.060	WSW
BH328 / 5	ROADWAY	223 SOUTH AVE	NY Spills	318	0.060	North
BI329 / 6	CON EDISON UNDERGROU	140 NICHOLS DRIVE	NY Spills	319	0.060	SSE
AV330 / 7	SI MOTOR REPAIR CORP	28 GROVE AVENUE	NY AST	320	0.061	South
BJ331 / 6	RICHMOND TERRACE CLO	RICHMOND TERRACE CLO	NY Spills	326	0.062	NNW
BJ332 / 6	RICHMOND TERRACE	RICHMOND TERRACE	NY Spills	326	0.062	NNW
BJ333 / 6	RICHMOND TERRACE	RICHMOND TERRACE	NY Spills	326	0.062	NNW
BB334 / 5	ROADWAY	244 ARLINGTON AVE	NY Spills	332	0.063	NNW
BK335 / 8	FOLE KIADII HOME	23 VAN BUREN STREET	NY Spills	333	0.063	SSE
AU336 / 6	NO NAME BODY SHOP	187 GRANITE AVE	NY Spills	334	0.063	South
BL337 / 5	SOTS LEASING CORP	60 DAVIDSON STREET	NY SWRCY, NY Spills	347	0.066	North
BL338 / 5	60 DAVIDSON STREET L	60 DAVIDSON ST	RCRA-LQG, NY MANIFEST	347	0.066	North
BK339 / 8	15 VAN BUREN STREET	15 VAN BUREN STREET	NY LTANKS	349	0.066	SSE
AQ340 / 9	STATEN ISLAND FERRY	ST. GEORGE FERRY TER	NY UST	352	0.067	WSW
AQ341 / 9	STATEN ISLAND FERRY	ST. GEORGE FERRY TER	NY AST	352	0.067	WSW
BH342 / 5	210 GRANDVIEW AV E	210 GRANDVIEW AVE	NY Spills	355	0.067	North
BM343 / 7	CADDELL DRYDOCK/RICH	CADDELL DRYDOCK/RICH	NY Spills	358	0.068	NW
BM344 / 7	CADELL DRY DOCK	RICHMOND TERRACE	NY Spills	358	0.068	NW
BM345 / 7	CADDELLS SHIPYARD	RICHMOND TERRACE	NY Spills	358	0.068	NW
BM346 / 7	NEAR CADDELL SHIPYAR	NEAR CADDELL SHIPYAR	NY Spills	358	0.068	NW
BM347 / 7	BETWEEN CADELLS DRY	REINHOURS	NY Spills	358	0.068	NW
BM348 / 7	CADDELL'S SHIPYARD	CADDELL'S SHIPYARD	NY Spills	358	0.068	NW
BM349 / 7	CADDELL DRY DOCK	RICHMOND TERRACE/PEL	NY Spills	358	0.068	NW
BM350 / 7	CADDELL SHIPYARD	RICHMOND TERRACE/BRO	NY Spills	358	0.068	NW

MAPPED SITES SUMMARY

Target Property:
BRT ALIGNMENT
STATEN ISLAND, NY 10303

MAP ID / FOCUS MAP	SITE NAME	ADDRESS	DATABASE ACRONYMS	DIST (ft. & mi.) DIRECTION		
BM351 / 7	SHIP YARD- KILL VAN	FOOT OF BROADWAY	NY Spills	358	0.068	NW
BM352 / 7	CADDELL DRY DOCK	BROADWAY/RICHMOND TE	NY Spills	358	0.068	NW
BM353 / 7	CADDELL	BROADWAY/RICHMOND TE	NY Spills	358	0.068	NW
BM354 / 7	CADDELL SHIPYARD KIL	ALLIED TOWING CORP	NY Spills	358	0.068	NW
BM355 / 7	CADDELL'S DRY DOCK	RICHMOND TERRACE	NY Spills	358	0.068	NW
BM356 / 7	CADDELL DRY DOCK	CADDELL DRY DOCK-BRO	NY Spills	358	0.068	NW
BM357 / 7	CADDELLS DRY DOCK/S.	RICHMOND TERRACE	NY Spills	358	0.068	NW
BN358 / 8	POLE # 23358	NICHOLAS ST / CARROL	NY Spills	358	0.068	SW
BC359 / 9	130 STUYVESANT PLACE	130 STUYVESANT PLACE	NY LTANKS, NY UST	362	0.069	WSW
BC360 / 9	COLLEGE OF STATEN IS	130 STUYVESENT PL	RCRA NonGen / NLR, FINDS, ECHO, NY MANIF...	362	0.069	WSW
BC361 / 9	NYC DEPT OF EDUCATIO	120 STUYVESANT PL	RCRA-SQG	363	0.069	WSW
BC362 / 9	120 STUYVESANT PLACE	120 STUYVESANT PLACE	NY UST, NY E DESIGNATION, NY MANIFEST	363	0.069	WSW
BO363 / 6	WILLITOS AUTO SVC	84 GRANITE AVE	EDR Hist Auto	364	0.069	NNW
AW364 / 7	PORT RICHMOND WASTEW	1801 RICHMOND TER	NY Spills, NY MANIFEST, NY SPDES	365	0.069	South
BN365 / 8	165 MARKS PLACE/STAT	165 MARKS PLACE	NY Spills	365	0.069	SW
AS366 / 9	HARBOR GARDENS ASSOC	100 STUYVESANT PLACE	NY AST	367	0.070	WSW
AS367 / 9	MILLER PAUL INC	100 STIVESANT PL	EDR Hist Cleaner	367	0.070	WSW
AQ368 / 9	ST GEORGE TEXACO SER	65 BAY ST	EDR Hist Auto	367	0.070	SW
BP369 / 9	LOT 86,TAXBLOCK 8	1 HYATT STREET	NY E DESIGNATION	368	0.070	WSW
370 / 7	ALLSTATE PAPER RECYC	1632 RICHMOND TERRAC	NY SWRCY	370	0.070	SSE
BA371 / 6	75 WRIGHT AV	75 WRIGHT AVE	NY LTANKS	373	0.071	North
372 / 6	165 MORNINGSTAR ROAD	165 MORNINGSTAR ROAD	NY Spills	377	0.071	SSE
373 / 8	30 CLINTON AVENUE	30 CLINTON AVENUE	NY Spills	384	0.073	South
BQ374 / 9	LOT 87,TAXBLOCK 5	24 BAY STREET	NY E DESIGNATION	391	0.074	WSW
BO375 / 6	SUPERGEAR TRANSMISSI	80A GRANITE AVENUE	NY AST	392	0.074	NNW
AT376 / 9	36 HAMILTON AVENUE T	36 HAMILTON AVENUE	NY UST	395	0.075	WSW
AT377 / 9	36 HAMILTON AVENUE T	36 HAMILTON AVENUE	NY AST	395	0.075	WSW
BR378 / 7	GARAGE - JUNK YARD	1643 RICHMOND TERRAC	NY Spills	400	0.076	SSE
BR379 / 7	TRANSAMERICAN CAR CN	1643 RICHMOND TERRAC	NY AST	400	0.076	SSE
380 / 7	CUSTOMIZE AUTO INC	66 BROADWAY	EDR Hist Auto	401	0.076	South
BQ381 / 9	THIRTY BAY STREET CO	30 BAY STREET	NY AST	402	0.076	WSW
BR382 / 7	DR NICKS TRANSMISSIO	1647 RICHMOND TER	EDR Hist Auto	404	0.077	SSE
383 / 6	PRIVATE RESIDENCE	76 HOUSEMAN AVENUE	NY Spills	405	0.077	North
384 / 6	AUTO SHOP	50 MORNING STAR ROAD	NY Spills	408	0.077	NNW
BS385 / 6	72 UNION AVE	72 UNION AVE	NY Spills	408	0.077	North
BS386 / 6	7TH DAY ADVENTIST CH	72-76 UNION AVENUE	NY LTANKS	408	0.077	North
387 / 6	165 PULASKI AVE/S.I.	165 PULASKI AVENUE	NY Spills	422	0.080	SSE
BT388 / 6	CUSTOMER SERVICE CEN	125 LAKE AVE	RCRA NonGen / NLR, FINDS, ECHO, NY MANIF...	426	0.081	South
BT389 / 6	125 LAKE AVENUE INDU	125 LAKE AVENUE.	NY UST	426	0.081	South

MAPPED SITES SUMMARY

Target Property:
BRT ALIGNMENT
STATEN ISLAND, NY 10303

MAP ID / FOCUS MAP	SITE NAME	ADDRESS	DATABASE ACRONYMS	DIST (ft. & mi.) DIRECTION		
BT390 / 6	STATEN ISLAND TOWING	125 LAKE AVE	NY Spills	426	0.081	South
BI391 / 6	CON EDISON MANHOLE:	152 NICHOLAS AVE	RCRA NonGen / NLR, NY MANIFEST	427	0.081	SSE
392 / 7	28 ELIZABETH AVENUE	28 ELIZABETH AVENUE	NY Spills	427	0.081	SE
AX393 / 5	ACCESS RD TO SUBSTAT	SOUTH AVE & BRABANT	NY Spills	428	0.081	SSE
394 / 7	NYNEX	2076 RICHMOND TERRAC	NY MANIFEST	429	0.081	North
395 / 8	BEHIND ST PETERS SCH	CARROL PL/ST PETERS	NY Spills	430	0.081	SSW
BG396 / 7	BODINE CREEK	REAR OF 1939 RICHMON	NY Spills	432	0.082	South
397 / 6	160 SIMONSON AVE/S.I	160 SIMONSON AVENUE	NY Spills	432	0.082	South
BU398 / 5	ARLINGTON SUB STATIO	SOUTH AVE/RABANT ST	NY Spills	434	0.082	SSE
BU399 / 5	IMTT TERMINAL	UNKNOWN	NY LTANKS, NY Spills	434	0.082	SSE
BU400 / 5	ARLINGTON SUBSTATION	SOUTH AVE/BARBARANT	NY Spills	434	0.082	SSE
BQ401 / 9	LOT 92,TAXBLOCK 5	32 BAY STREET	NY E DESIGNATION	437	0.083	WSW
402 / 5	PERRYS BRICK COMPANY	221 ARLINGTON AVENUE	NY UST	438	0.083	NNW
BQ403 / 9	LOT 95,TAXBLOCK 5	40 BAY STREET	NY E DESIGNATION	441	0.084	WSW
BV404 / 7	VAN HYDRAULIC	32 VAN ST	RCRA NonGen / NLR	441	0.084	SSE
BV405 / 7	VAN HYDRAULICS INC.	32 VAN STREET	RCRA NonGen / NLR, NY MANIFEST	441	0.084	SSE
BW406 / 5	TRUE BLUE ENVIRONMEN	206 GRANDVIEW AVE	RCRA NonGen / NLR, NY MANIFEST	442	0.084	North
BW407 / 5	CLEAN FUELS OF NEW Y	310 NASSAU AVE - STR	RCRA NonGen / NLR, FINDS, ECHO, NJ MANIF...	442	0.084	North
BW408 / 5	TRUE BLUE ENVIRONMEN	206 GRANDVIEW AVENUE	NY Spills	442	0.084	North
409 / 7	102 DELAFIELD PLACE	102 DELAFIELD PLACE	NY Spills	442	0.084	SE
BF410 / 6	CGM SECURITY SOLUTIO	55 LASALLE ST	NY MANIFEST	445	0.084	NNW
BF411 / 6	GENERAL TRADEMARK LA	55 LA SALLE ST	NY MANIFEST	445	0.084	NNW
BF412 / 6	C G M SECURITY SOLUT	55 LASALLE ST	RCRA-VSQG, NJ MANIFEST	445	0.084	NNW
BF413 / 6	FEDERAL LABEL SYSTEM	55 LA SALLE ST	RCRA NonGen / NLR	445	0.084	NNW
BF414 / 6	GENERAL TRADE MARK L	55 LA SALLE ST	RCRA-SQG	445	0.084	NNW
BX415 / 7	CAPECI SERVICE STATI	2128 RICHMOND TERR	EDR Hist Auto	446	0.084	North
BY416 / 7	BAYRIDGE MOTORS, INC	1869 RICHMOND TERRAC	NY AST	451	0.085	South
BP417 / 9	STATEN ISLAND SAVING	15 HYATT STREET	NY LTANKS, NY Spills	456	0.086	WSW
BP418 / 9	STATEN ISLAND SAVING	15 HYATT ST	NY UST, NY E DESIGNATION	456	0.086	WSW
BI419 / 6	NYC BUS #6225	CASTLETON & NICHOLOS	NY Spills	459	0.087	SSE
BV420 / 7	29 TOMPKINS COURT	29 TOMPKINS COURT	NY Spills	463	0.088	SSE
BE421 / 6	ST. MARY OF THE ASSU	2230 RICHMOND TERRAC	NY AST	463	0.088	North
BE422 / 6	ST. MARY OF THE ASSU	2230 RICHMOND TERRAC	NY UST	463	0.088	North
423 / 6	STAR AUTO SERVICE CE	58 WINANT STREET	NY AST	464	0.088	NNW
BZ424 / 8	SNUG HARBOR CULTURAL	1000 RICHMOND TERRAC	RCRA-LQG, NY MANIFEST	467	0.088	SSW
BZ425 / 8	SNUG HARBOR CULTURAL	1000 RICHMOND TERRAC	NY AST	467	0.088	SSW
BZ426 / 8	SNUG HARBOR CULTURE	1000 RICHMOND TERRAC	NY LTANKS, NY Spills	467	0.088	SSW
BZ427 / 8	SNUG HARBOR CULTURAL	1000 RICHMOND TERRAC	NY UST	467	0.088	SSW
BD428 / 7	NYNEX	VREELAND ST & PORTRI	NY MANIFEST	469	0.089	South

MAPPED SITES SUMMARY

Target Property:
BRT ALIGNMENT
STATEN ISLAND, NY 10303

MAP ID / FOCUS MAP	SITE NAME	ADDRESS	DATABASE ACRONYMS	DIST (ft. & mi.) DIRECTION		
CA429 / 6	FEDERAL EXPRESS - LL	2400 RICHMOND TERRAC	NY AST	470	0.089	NNW
CA430 / 6	FEDERAL EXPRESS CORP	2400 RICHMOND TER	RCRA NonGen / NLR, FINDS, ECHO	470	0.089	NNW
431 / 8	DRUM RUN	KISSEL AVE AND SNUG	NY Spills	470	0.089	South
BV432 / 7	PAD TRANSFORMER	40 VAN ST	NY Spills	472	0.089	SSE
CB433 / 7	REGULATOR 37	PORT RICHMOND AVE/RI	NY Spills	472	0.089	North
CC434 / 6	2200 RICHMOND TERRAC	2200 RICHMOND TERRAC	NY Spills	475	0.090	North
435 / 8	DRUM RUN	FILMORE ST AND FRANK	NY Spills	476	0.090	SSE
CD436 / 6	KILL VAN KULL	RICHMOND AND NICHOLA	NY Spills	476	0.090	NNW
CE437 / 9	STATEN ISLAND COLLEG	50 BAY ST	NY Spills	481	0.091	WSW
CE438 / 9	COLLEGE OF STATEN IS	50 BAY ST	RCRA NonGen / NLR, FINDS, ECHO, NY MANIF...	481	0.091	WSW
CF439 / 6	134 MARINERS LANE	134 MARINERS LANE	NY Spills	484	0.092	North
440 / 7	ST. PHILIPS BAPTIST	77 BENNETT STREET	NY AST	484	0.092	South
441 / 8	79 TYSEN STREET	79 TYSEN STREET	NY Spills	485	0.092	South
BE442 / 6	ST. MARYS OF ASSUMPT	2222 RICHMOND TERRAC	NY UST	487	0.092	North
CG443 / 6	EDKINS YARD	2265 RICHMOND TERRAC	NY Spills	489	0.093	North
CG444 / 6	STATEN ISLAND AUTO W	2265 RICHMOND TERRAC	NY AST	489	0.093	North
CG445 / 6	EDKINS SCRAP	2265 RICHMOND TER	RCRA-SQG, NJ MANIFEST, NY MANIFEST	489	0.093	North
CG446 / 6	EDKIN'S FOREIGN AUTO	2265 RICHMOND	NY SWF/LF	489	0.093	North
CE447 / 9	LOT 103,TAXBLOCK 5	56 BAY STREET	NY E DESIGNATION	494	0.094	WSW
BN448 / 8	141 EQUITIES LLC	141-56 SAINT MARKS P	NY AST	496	0.094	SW
BO449 / 6	GRANITE AVE & LA SAL	GRANITE AVE & LA SAL	NY Spills	496	0.094	NNW
CG450 / 6	CON EDISON - MANHOLE	2267 RICHMOND TER	NY MANIFEST	501	0.095	North
CG451 / 6	CON EDISON - MANHOLE	2267 RICHMOND TER	RCRA-LQG	501	0.095	North
CH452 / 7	STANDARD BOAT COMPAN	2037 RICHMOND TERRAC	NY Spills	502	0.095	North
BX453 / 7	DRUM RUN	RICHMOND TERRACE AND	NY Spills	508	0.096	North
454 / 8	IN FORNT OF	123 SAINT MARKS PLAC	NY Spills	511	0.097	SSW
BQ455 / 9	15 CENTRAL AVENUE	15 CENTRAL AVENUE	NY AST	515	0.098	WSW
CE456 / 9	#2-322687	60 BAY ST	NY LTANKS	515	0.098	SW
CE457 / 9	ALLIED 60 BAY STREET	60 BAY STREET	NY LTANKS, NY UST, NY Spills	515	0.098	SW
CE458 / 9	CON ED - MH 7293	60 BAY ST	RCRA NonGen / NLR, NY MANIFEST	515	0.098	SW
CI459 / 8	CASTLETON PRESERVATI	165 3SAINT MARKS PLA	NY UST	520	0.098	SW
CI460 / 8	APARTMENT BLDG.	165 ST. MARKS PLACE	NY LTANKS, NY Spills	520	0.098	SW
CJ461 / 7	SOTS LEASING CORP	1741 RICHMOND TER	NY SWF/LF, NY SWRCY, RCRA NonGen / NLR, ...	520	0.098	SSE
CJ462 / 7	JESUS ALBARACIN	1741 RICHMOND TERRAC	NY AST	520	0.098	SSE
CD463 / 6	NYC ECONOMIC DEV - B	RICHMOND TER NICHOLA	RCRA NonGen / NLR, NY MANIFEST	520	0.098	NNW
CK464 / 8	PRIVATE RESIDENCE	19 ST MARKS PL	NY Spills	524	0.099	SE
CK465 / 8	19-17 ST.MARKS PLACE	19-17 ST. MARKS PLAC	NY LTANKS	524	0.099	SE
466 / 7	SPILL NUMBER 0303651	95 VREELAND STREET	NY Spills	525	0.099	South
467 / 6	FABER POOL	RICHMOND TERRACE & F	NY CBS	526	0.100	North

MAPPED SITES SUMMARY

Target Property:
BRT ALIGNMENT
STATEN ISLAND, NY 10303

MAP ID / FOCUS MAP	SITE NAME	ADDRESS	DATABASE ACRONYMS	DIST (ft. & mi.) DIRECTION		
468 / 5	TRANSFORMER PAD MOUN	168 BRABANT ST	NY Spills	528	0.100	South
CF469 / 6	SPILL NUMBER 0000086	52 VAN NAME AVE	NY Spills	531	0.101	North
CG470 / 6	EDKINS YARD (WESTSID	2265 RICHMOND TERRAC	NY Spills	532	0.101	North
CL471 / 6	HARBOR AUTOMOTIVE	69 HARBOR ROAD	NY AST	532	0.101	North
CK472 / 8	PAD TRANSFORMER 705	29 ST MARKS PL	NY Spills	533	0.101	SE
473 / 8	ROADWAY	203 FILLMORE ST & LA	NY Spills	536	0.102	SSE
BY474 / 7	BOWDINE CREEK	JEWETT AVENUE	NY Spills	536	0.102	South
CM475 / 5	NYCHA - MARINERS HAR	153 BRABANT ST	RCRA NonGen / NLR, FINDS, ECHO	544	0.103	South
CC476 / 6	SHARPE AVE/RICHMOND	SHARPE AVE & RICHMON	NY Spills	546	0.103	North
BW477 / 5	SCHIOPPO CORPORATION	197 GRANDVIEW AVENUE	NY Spills	546	0.103	North
BP478 / 9	R&D CICROS SERVICE S	25 HYATT ST	EDR Hist Auto	546	0.103	WSW
479 / 6	NYCHA - MARINERS HAR	200 LOCKMAN AVE	RCRA-VSQG, US AIRS, FINDS, ECHO, NY MANI...	552	0.105	South
CL480 / 6	ENGINE COMPANY 158	65 HARBOR ROAD	NY AST	555	0.105	North
CL481 / 6	NEW YORK FIRE DEPT E	65 HARBOR RD	RCRA NonGen / NLR, FINDS, ECHO, NY MANIF...	555	0.105	North
CL482 / 6	ENGINE COMPANY 158	65 HARBOR ROAD	NY UST	555	0.105	North
CN483 / 9	50 WALL ST	50 WALL STREET	NY LTANKS, NY UST, NY Spills	556	0.105	WSW
CO484 / 7	SPILL NUMBER 0304739	1893 RICHMOND TERRAC	NY Spills	557	0.105	South
CO485 / 7	STATEN ISLAND FLEET	1893 RICHMOND TERRAC	NY AST	557	0.105	South
CO486 / 7	STATEN ISLAND FLEET	1893 RICHMOND TERRAC	NY CBS	557	0.105	South
CO487 / 7	EAGER BUS INC	1893 RICHMOND TERRAC	NY UST	557	0.105	South
CO488 / 7	NYCDOT FLEET SERVICE	1893 RICHMOND TER	RCRA-VSQG, NJ MANIFEST, NY MANIFEST	557	0.105	South
BX489 / 7	D.T.V. IMPORTED CARS	2117 RICHMOND TERRAC	NY AST	558	0.106	North
490 / 6	BROADWAY CLEANERS	107 HARRISON AVE	EDR Hist Cleaner	559	0.106	SSE
BX491 / 7	DUNN MUFFLER CO INC	2121 RICHMOND TERRAC	EDR Hist Auto	559	0.106	North
BX492 / 7	RICH-TER BODY WORKS	2119 RICHMOND TERRAC	EDR Hist Auto	559	0.106	North
BX493 / 7	ISLAND TRANSMISSIONS	2123 RICHMOND TERRAC	EDR Hist Auto	560	0.106	North
BX494 / 7	GIBRALTAR TRANSMISSI	2123 RICHMOND TER	RCRA NonGen / NLR, FINDS, ECHO, NY MANIF...	560	0.106	North
495 / 9	LOT 99,TAXBLOCK 8	19 HYATT STREET	NY E DESIGNATION	565	0.107	WSW
496 / 8	77 NICHOLA ST	77 NICHOLA ST	NY Spills	567	0.107	SW
497 / 6	NYC DEP	165 NICHOLAS AVE	RCRA NonGen / NLR, NJ MANIFEST, NY MANIF...	568	0.108	SSE
498 / 7	TRI-STAR PLUMBING &	2101 RICHMOND TERRAC	NY SWRCY	570	0.108	North
499 / 9	LOT 8,TAXBLOCK 11	22 ACADEMY PLACE	NY E DESIGNATION	574	0.109	WSW
CP500 / 6	WHITE HOUSE SUPPLIES	224 PULASKI AVE	EDR Hist Cleaner	575	0.109	SSE
CP501 / 6	WHITEHOUSE SUPPLIERS	224 PULASKI AVE	NY CBS, NY CBS AST	575	0.109	SSE
CQ502 / 6	KEVIN'S AUTO BODY	58 GRANITE AVE.	NY AST	575	0.109	NNW
CR503 / 7	MARKHAM GARDENS	60 NORTH BURGHER AVE	NY LTANKS, NY Spills	576	0.109	SE
CR504 / 7	NYCHA	60 N BURGHER AVE	RCRA NonGen / NLR, FINDS, ECHO, NY MANIF...	576	0.109	SE
BX505 / 7	AIR	2129 RICHMOND TERRAC	NY Spills	577	0.109	North
CG506 / 6	EDKINS AUTO SALES; I	2239 RICHMOND TERRAC	NY SWF/LF, NY SPDES	578	0.109	North

MAPPED SITES SUMMARY

Target Property:
BRT ALIGNMENT
STATEN ISLAND, NY 10303

MAP ID / FOCUS MAP	SITE NAME	ADDRESS	DATABASE ACRONYMS	DIST (ft. & mi.) DIRECTION		
CG507 / 6	EDKINS AUTO SALES IN	2239 RICHMOND TERRAC	NY AST	578	0.109	North
CE508 / 9	33 CENTRAL AVE	33 CENTRAL AVENUE	NY AST	580	0.110	WSW
509 / 9	PIER 76	76 BAY ST	EDR Hist Auto	584	0.111	SW
CR510 / 7	MARKHAM GARDENS HOUS	54 NORTH BURGHER AVE	NY UST	585	0.111	SE
CR511 / 7	MARKHAM GARDENS HOUS	54 NORTH BURGHER AVE	NY AST	585	0.111	SE
CS512 / 6	RAYRAY'S CUSTOM INCO	9 NEWARK AVE	RCRA-VSQG, FINDS, ECHO, NY MANIFEST	587	0.111	NNW
CS513 / 6	SUPREME COLLISION IN	9 NEWARK AVE	EDR Hist Auto	587	0.111	NNW
CI514 / 8	CASTLETON PRESERVATI	165 3SAINT MARKS PLA	NY AST	588	0.111	SW
CN515 / 9	52 WALL STREET	52 WALL STREET	NY Spills	588	0.111	WSW
CB516 / 7	SPILL NUMBER 9906338	3 PORT RICHMOND AVE	NY Spills	589	0.112	North
CH517 / 7	TUG TERROR & UNITED	FOOT OF PORT RICHMON	RCRA NonGen / NLR, NY MANIFEST	589	0.112	North
518 / 5	195 GRANDVIEW AVE	195 GRANDVIEW AVE	NY Spills	591	0.112	North
CT519 / 7	600 GULF AVENUE LLC	162 PORT RICHMOND AV	EDR Hist Auto	591	0.112	South
CU520 / 7	RICHMOND AUTOMOTIVE	1680 RICHMOND TER	EDR Hist Auto	597	0.113	SSE
CM521 / 5	MARINER'S HARBOR HOU	139 BRABANT ST	NY LTANKS, NY Spills	599	0.113	South
CM522 / 5	MARINERS HARBOR HOUS	139 BRABANT STREET	NY UST	599	0.113	South
523 / 6	CHELSEA TERMINAL	2217 RICHMOND TERRAC	NY HSWDS	607	0.115	North
CJ524 / 7	RUCCI OIL CO	1693 RICHMOND TERRAC	NY Spills	608	0.115	SSE
CJ525 / 7	RUCCI OIL COMPANY, I	1693 RICHMOND TERRAC	NY AST	608	0.115	SSE
CJ526 / 7	RUCCI OIL COMPANY, I	1693 RICHMOND TERRAC	NY UST	608	0.115	SSE
CF527 / 6	DRIPS FROM AERIAL XF	IN FRONT OF 463 VAN	NY Spills	611	0.116	North
528 / 6	AJIT GASOLINE INC	43 SIMONSON AVE	EDR Hist Auto	618	0.117	North
CV529 / 7	RICHE FUEL CO INC	1725 RICHMOND TERR	NY AST	620	0.117	SSE
CV530 / 7	RICHE FUEL CO INC	1725 RICHMOND TERR	NY LTANKS, NY UST, NY Spills	620	0.117	SSE
CV531 / 7	ROCI AND RICHIE FUEL	1721 AND 1725 RICHMO	NY Spills	620	0.117	SSE
CW532 / 8	RICHMOND TERRACE HOU	61 JERSEY STREET	NY LTANKS, NY UST	620	0.117	SSE
533 / 6	JOHN FRANCESCO SCRAP	267 HOOKER PLACE	NY SWRCY, NY SPDES	622	0.118	South
534 / 6	MONZI PETER	16 MORNINGSTAR RD 1S	RCRA NonGen / NLR, FINDS, ECHO, NY MANIF...	634	0.120	NNW
CX535 / 9	RIVINGTON ASSOCIATES	299 SAINT MARKS PLAC	NY LTANKS	635	0.120	WSW
CX536 / 9	299 ST MARKS PL	299 SAINT MARKS PLAC	NY AST	635	0.120	WSW
537 / 5	139 BRABANT ST/S.I	139 BRABANT STREET	NY Spills	636	0.120	South
CY538 / 9	SIXTY HAMILTON, LLC	60 HAMILTON AVENUE	NY UST	636	0.120	WSW
CY539 / 9	CLOSED-LACKOF RECENT	60 HAMILTON AVE	NY LTANKS, NY AST	636	0.120	WSW
CN540 / 9	GATEWAY ARMS/APARTME	285 SAINT MARKS PLAC	NY AST	637	0.121	WSW
CN541 / 9	GATEWAY ARMS/APARTME	285 SAINT MARKS PLAC	NY UST	637	0.121	WSW
CU542 / 7	SPILL NUMBER 9811475	1690 RICHMOND TERR	NY Spills	638	0.121	SSE
CN543 / 9	POLE 50006	62 WALL ST	NY Spills	641	0.121	WSW
544 / 5	TELEPORT THE	SOUTH AVE	RCRA NonGen / NLR	641	0.121	South
545 / 6	42 WRIGHT AVENUE	42 WRIGHT AVENUE	NY LTANKS, NY Spills	645	0.122	North

MAPPED SITES SUMMARY

Target Property:
BRT ALIGNMENT
STATEN ISLAND, NY 10303

MAP ID / FOCUS MAP	SITE NAME	ADDRESS	DATABASE ACRONYMS	DIST (ft. & mi.) DIRECTION		
546 / 6	RESIDENCE	57 HARRISON AVE	NY Spills	645	0.122	South
547 / 6	PRIVATE RESD	61 MAPLE PARKWAY	NY Spills	647	0.123	South
CQ548 / 6	48 GRANITE AVE/S.I.	48 GRANITE AVENUE	NY Spills	651	0.123	NNW
549 / 6	DEVILLE II AUTO COLL	2432 RICHMOND TER	RCRA NonGen / NLR, US AIRS, FINDS, ECHO,...	652	0.123	NNW
CJ550 / 7	AUTO REPAIR SHOP	1707 RICHMOND TERRAC	NY Spills	658	0.125	SSE
551 / 8	PRIVATE HOME	56 ST MARKS	NY LTANKS	669	0.127	SSW
CW552 / 8	NYCHA - RICHMOND TER	71 JERSEY ST	RCRA NonGen / NLR, FINDS, ECHO	677	0.128	SSE
CW553 / 8	NYCHA - RICHMOND TER	71 JERSEY ST	NY MANIFEST	677	0.128	SSE
CZ554 / 6	220 MORNING STAR/FRI	220 MORNING STAR RD	NY LTANKS	683	0.129	SSE
555 / 6	CON EDISON	2245 RICHMOND AVE &	RCRA NonGen / NLR, NJ MANIFEST, NY MANIF...	684	0.130	North
CZ556 / 6	MORNINGSTAR AUTO PAR	218 MORNINGSTAR ROAD	NY UST	693	0.131	SSE
DA557 / 6	NYC BD OF ED - PORT	85 ST JOSEPH AVE	RCRA-VSQG, NY MANIFEST	696	0.132	SSE
DA558 / 6	PORT RICHMOND HS	85TH SAINT JOSEPHS A	NY MANIFEST	696	0.132	SSE
DA559 / 6	PORT RICHMOND HS - S	85 ST. JOSEPHS AVENU	NY AST	696	0.132	SSE
DB560 / 6	CON EDISON TRENCH: N	RICHMOND TER & JOHN	RCRA NonGen / NLR, FINDS, ECHO	698	0.132	NNW
DB561 / 6	BELL ATLANTIC-NY	RICHMOND TER & JOHN	NY MANIFEST	699	0.132	NNW
CN562 / 9	GME REALTY, LLC.	273 SAINT MARKS PL	NY AST	708	0.134	WSW
DC563 / 9	NYC-DCAS STATEN ISLA	26 CENTRAL AVE.	NY UST	711	0.135	WSW
DC564 / 9	NYC-DCAS STATEN ISLA	26 CENTRAL AVE.	NY AST	711	0.135	WSW
CT565 / 7	CON EDISON - TRANSFO	143 NEW ST	RCRA-LQG	714	0.135	South
CT566 / 7	CON EDISON - TRANSFO	143 NEW ST	NY MANIFEST	714	0.135	South
CY567 / 9	CURTIS HIGH SCHOOL	HAMILTON AVE & ST MA	RCRA-VSQG, NY AST, NY MANIFEST	729	0.138	SW
CY568 / 9	NYNEX	HAMILTON AVE & ST MA	NY MANIFEST	729	0.138	SW
DD569 / 7	CJR AUTO REPAIR INC.	1890 A RICHMOND TERR	NY AST	736	0.139	South
DE570 / 7	GAETA INTERIOR DEMOL	25 VAN STREET	NY AST	737	0.140	South
DE571 / 7	STOKES WASTE PAPER C	25 VAN STREET	NY SWF/LF, NY Financial Assurance	737	0.140	South
DE572 / 7	STORES WASTE PAPER C	25 VAN ST	RCRA-LQG, NY MANIFEST, NY SPDES	737	0.140	South
DF573 / 6	CON EDISON GAS MAIN:	RICHMOND TER & MORNI	RCRA NonGen / NLR, FINDS, ECHO, NY MANIF...	740	0.140	NNW
CT574 / 7	GRANT TAILOR	138 NEW DORPIN	NY MANIFEST	748	0.142	South
DG575 / 7	PORT RICHMOND WWTP	1801 RICHMOND TERRAC	NY CBS	749	0.142	SSE
DG576 / 7	PORT RICHMOND WWTP	1801 RICHMOND TERRAC	NY UST	749	0.142	SSE
DG577 / 7	NYCDEP PORT RICHMOND	1801 RICHMOND TERRAC	NJ MANIFEST	749	0.142	SSE
DG578 / 7	PORT RICHMOND WWTP	1801 RICHMOND TERRAC	NY AST	749	0.142	SSE
DG579 / 7	NYC DEP BWT PORT RIC	1801 RICHMOND TER &	RCRA-VSQG, ECHO	749	0.142	SSE
DH580 / 6	CON EDISON - MANHOLE	64 INNIS ST	RCRA-LQG	749	0.142	SSE
DH581 / 6	CON EDISON - MANHOLE	64 INNIS ST	NY MANIFEST	749	0.142	SSE
582 / 6	RICHMOND TERRACE RAD	2351 RICHMOND TERRAC	SEMS	750	0.142	NNW
DI583 / 6	CON EDISON EXCAVATIO	2319 RICHMOND TER	RCRA NonGen / NLR	756	0.143	NNW
DI584 / 6	DAC'S TRUCKING CORP.	2319 RICHMOND TERRAC	NY SWF/LF	756	0.143	NNW

MAPPED SITES SUMMARY

Target Property:
BRT ALIGNMENT
STATEN ISLAND, NY 10303

MAP ID / FOCUS MAP	SITE NAME	ADDRESS	DATABASE ACRONYMS	DIST (ft. & mi.) DIRECTION		
DI585 / 6	EDKIN'S AUTO SCRAPS	2319 RICHMOND TERRAC	SEMS	756	0.143	NNW
586 / 5	CHARTER COMMUNICATIO	100 CABLE WAY	NY AST	760	0.144	South
587 / 8	CHRIST CHURCH NEW BR	76 FRANKLIN AVE	NY AST	761	0.144	SSE
DG588 / 7	PORT RICHMOND WATER	RICHMOND TERRACE AND	NY CBS AST	770	0.146	SSE
DJ589 / 7	NYNEX	RICHMOND TERRACE & C	NY MANIFEST	770	0.146	South
DK590 / 7	NYC DEPT OF EDUCATIO	161 PARK AVE	RCRA-SQG, FINDS, ECHO	776	0.147	South
DK591 / 7	P.S. 20 - STATEN ISL	161 PARK AVENUE	NY AST	776	0.147	South
DK592 / 7	NYC DEPT OF EDUCATIO	161 PARK AVE	NY MANIFEST	776	0.147	South
CX593 / 9	RALPH R MCKEE VOC HS	290 ST. MARKS PLACE	NY AST	783	0.148	WSW
CX594 / 9	NYC DEPT OF EDUCATIO	290 ST MARKS PL	NY MANIFEST	783	0.148	WSW
CX595 / 9	NYC DEPT OF EDUCATIO	290 ST MARKS PL	RCRA-SQG	783	0.148	WSW
DG596 / 7	ABCO FACILITY MAINTE	1784 RICHMOND TER	RCRA-SQG, NJ MANIFEST, NY MANIFEST	786	0.149	SSE
DG597 / 7	WILLIAM S. ARCHER IN	1784 RICHMOND TERRAC	NY UST	786	0.149	SSE
598 / 9	CON EDISON - BAY ST	15-60 BAY ST	RCRA-VSQG, FINDS, ECHO, NY MANIFEST	791	0.150	East
599 / 7	NYC DEP	RICHMOND TERRACE/	NY LTANKS	799	0.151	South
DD600 / 7	DANA MOTORS	1872 RICHMOND TER	RCRA NonGen / NLR, FINDS, ECHO	806	0.153	South
DL601 / 8	UMZEE CLEANERS(OLD 2	72 WESTERVELT AVE	NY DRYCLEANERS	806	0.153	SE
DL602 / 8	BELL ATLANTIC-NY	IFO 72 WESTERVLET AV	RCRA NonGen / NLR, NY MANIFEST	806	0.153	SE
DM603 / 7	FLAG CONTAINER SERVI	11 FERRY STREET	NY SWF/LF, NY Spills, NY Financial Assur...	808	0.153	North
DM604 / 7	FLAG CONTAINER SERVI	11 FERRY STREET	NY AST	808	0.153	North
DM605 / 7	FLAG CONTAINER SERVI	11 FERRY ST	RCRA-VSQG	808	0.153	North
606 / 6	ST CLEMENT & ST MICH	207 HARBOR RD	NY LTANKS, NY UST	811	0.154	South
DN607 / 6	PUBLIC SCHOOL 44-STA	80 MAPLE PARKWAY	NY AST	826	0.156	South
DN608 / 6	NYC DEPT OF EDUCATIO	80 MAPLE PKWY	RCRA-SQG, FINDS, ECHO	826	0.156	South
609 / 9	STATEN ISLAND FERRY	1 RICHMOND TERRACE	NY LTANKS, NY Spills	827	0.157	ENE
610 / 5	187 ARLINGTON AVE/BK	187 ARLINGTON AVENUE	NY LTANKS	829	0.157	NNW
611 / 9	NYCDOT STATEN ISLAND	ST GEORGE FERRY TERM	NY MOSF	831	0.157	ENE
DO612 / 6	MAACO AUTO PAINTING	2550 RICHMOND TERR	RCRA-SQG, NY Spills, NJ MANIFEST, NY MAN...	833	0.158	NNW
DF613 / 6	SCARA-MIX INC	2537 RICHMOND TERRAC	NY LTANKS, NY UST	853	0.162	NNW
DJ614 / 7	STAR AUTO REPAIR	1840 RICHMOND TER	RCRA NonGen / NLR, FINDS, ECHO, NY MANIF...	853	0.162	South
DJ615 / 7	RELIANCE AUTO PLACE	1840 RICHMOND TERRAC	NY AST	853	0.162	South
DJ616 / 7	RELIANCE AUTO PLACE	1840 RICHMOND TERRAC	NY UST	853	0.162	South
DJ617 / 7	CERTIFIED GAS STATIO	1840 RICHMOND TERRAC	NY LTANKS	853	0.162	South
DO618 / 6	CASS AUTOMOTIVE INC	5 GRANITE AVE	RCRA NonGen / NLR, FINDS, ECHO, NY MANIF...	867	0.164	NNW
DO619 / 6	THREE J'S SERVICE CO	2560A RICHMOND TERRA	NY SWF/LF	868	0.164	NNW
620 / 8	UNITED CEREBRAL PALS	105 JERSEY ST	NY UST	871	0.165	SSE
621 / 9	BALKON REALTY CO., L	350 ST. MARKS PLACE	NY AST	875	0.166	WSW
DP622 / 7	UHAUL OF STATEN ISLA	7 NORTH STREET	NY UST	900	0.170	North
DP623 / 7	UHAUL OF STATEN ISLA	7 NORTH STREET	NY AST	900	0.170	North

MAPPED SITES SUMMARY

Target Property:
BRT ALIGNMENT
STATEN ISLAND, NY 10303

MAP ID / FOCUS MAP	SITE NAME	ADDRESS	DATABASE ACRONYMS	DIST (ft. & mi.) DIRECTION		
DP624 / 7	ATLANTIC EXPRESS TRA	7 NORTH ST	RCRA-SQG, NY MANIFEST	900	0.170	North
DP625 / 7	TAVENNA FUEL CO, INC	7 NORTH STREET	NY MOSF	900	0.170	North
DQ626 / 7	WALKER PARK GARDEN A	91-105 DAVIS AVE. &	NY UST, NY AST	905	0.171	SE
DN627 / 6	CLOSED-LACKOF RECENT	319 MAPLE ST	NY LTANKS	910	0.172	South
DR628 / 6	ENGINE CO. 157	1573 CASTLETON AVENU	NY UST	922	0.175	South
DR629 / 6	ENGINE CO. 157	1573 CASTLETON AVENU	NY AST	922	0.175	South
DQ630 / 7	APART	91-105 DAVIS AVE	NY LTANKS	922	0.175	SE
DS631 / 7	CON EDISON SERVICE B	199 PORT RICHMOND AV	RCRA NonGen / NLR, FINDS, ECHO, NY MANIF...	933	0.177	South
DS632 / 7	CON EDISON SERVICE B	199 PORT RICHMOND AV	NJ MANIFEST	933	0.177	South
DT633 / 6	FEDERAL EXPRESS CORP	CORNER OF WALKER & G	RCRA NonGen / NLR, RI MANIFEST	953	0.180	South
DU634 / 5	A & A LANDFILL	SOUTH AVENUE	NY SHWS	975	0.185	SW
DU635 / 5	A & A LANDFILL	SOUTH AVE	SEMS-ARCHIVE	975	0.185	SW
DO636 / 6	MARITIME LAUNDRY & L	2581 RICHMOND TERRAC	NY DRYCLEANERS	978	0.185	NNW
DO637 / 6	A1C INC.	2581 RICHMOND TERRAC	NY AST	978	0.185	NNW
DV638 / 6	K.LABELLA CORP SUPIN	2604 RICHMOND TERRAC	NY SWF/LF	980	0.186	NNW
DV639 / 6	STANDARD T CHEMICAL	2600 RICHMOND TER	SEMS-ARCHIVE, CORRACTS, RCRA NonGen / NL..	985	0.187	NNW
DT640 / 6	PLATINUM AUTO COLLIS	214 GRANITE AVE	RCRA NonGen / NLR	987	0.187	South
DT641 / 6	PLATINUM AUTO COLLIS	214 GRANITE AVE	NY MANIFEST	987	0.187	South
642 / 7	NYC DEPT OF EDUCATIO	90 TRINITY PL	RCRA-SQG, FINDS, ECHO	991	0.188	SSE
DS643 / 7	CON EDISON SERVICE B	205 PORT RICHMOND AV	NJ MANIFEST	994	0.188	South
DS644 / 7	CON EDISON SERVICE B	205 PORT RICHMOND AV	RCRA NonGen / NLR, FINDS, ECHO, NY MANIF...	994	0.188	South
DV645 / 6	ACCU-CHECK AUTO REPA	2612 RICHMOND TERRAC	NY AST	999	0.189	NNW
DW646 / 7	ISLAND HERBS INC	150 CLOVE ROAD	NY UST, NY CBS	1001	0.190	South
DW647 / 7	M.G. AUTO CENTER INC	150 CLOVE ROAD	NY AST	1001	0.190	South
648 / 6	TRI-STAR PLUMBING &	2860 RICHMOND TERRAC	NY SWRCY	1004	0.190	North
DS649 / 7	RICHMOND DRY CLEANER	207 PORT RICHMOND AV	RCRA NonGen / NLR, FINDS, ECHO, NY MANIF...	1007	0.191	South
DW650 / 7	IDEAL AUTO BODY WORK	25 RECTOR ST	RCRA NonGen / NLR, FINDS, ECHO, NY MANIF...	1021	0.193	South
DR651 / 7	CON EDISON - MANHOLE	210 PORT RICHMOND AV	RCRA-LQG, NY MANIFEST	1022	0.194	South
652 / 8	SPILL NUMBER 0111068	53 1/2 HIGHVIEW AVEN	NY LTANKS	1024	0.194	SSE
653 / 9	NYCDOT DIVISION OF F	ST. GEORGE FERRY TER	NY MOSF UST, NY MOSF AST	1030	0.195	ENE
DX654 / 6	BAYONNE BRIDGE	BAYONNE BRIDGE	NY LTANKS	1031	0.195	NNW
DX655 / 6	BAYONNE BRIDGE, EAST	BAYONNE BRIDGE, EAST	NY LTANKS	1031	0.195	NNW
656 / 8	CASSIDY PLACE - LAFA	125 CASSIDY PLACE	NY LTANKS, NY UST, NY Spills	1033	0.196	South
657 / 6	NYCDEP	RICHMOND TERRACE & V	NY MANIFEST	1050	0.199	North
658 / 6	VAN NAME VAN PELT	RICHMOND TERRACE AND	US BROWNFIELDS	1052	0.199	North
659 / 9	100 BELMONT PLACE	100 BELMONT PLACE	NY AST	1066	0.202	WSW
DY660 / 6	SIPCO OIL COMPANY	2541 RICHMOND TERRAC	NY UST	1078	0.204	NNW
DY661 / 6	SIPCO OIL COMPANY	2541 RICHMOND TERRAC	NY AST	1078	0.204	NNW
DW662 / 7	FAMILY COMPLETE AUTO	156-158 CLOVE RD	NY CBS	1082	0.205	South

MAPPED SITES SUMMARY

Target Property:
BRT ALIGNMENT
STATEN ISLAND, NY 10303

MAP ID / FOCUS MAP	SITE NAME	ADDRESS	DATABASE ACRONYMS	DIST (ft. & mi.) DIRECTION		
DW663 / 7	FAMILY COMPLETE AUTO	156-158 CLOVE ROAD	NY UST, NY AST	1082	0.205	South
664 / 6	2901 & 2945 RICHMOND	2901 & 2945 RICHMOND	NY LTANKS, NY VCP	1088	0.206	North
DV665 / 6	DRURY ENTERPRISES IN	2589 RICHMOND TERR	NY UST, NY Spills	1096	0.208	NNW
DZ666 / 6	AMERICAN WRECKING IN	2625 RICHMOND TERRAC	NY SWF/LF, NY SPDES	1133	0.215	NNW
DZ667 / 6	AMERICAN WRECKING IN	2625 RICHMOND TERRAC	NY AST	1133	0.215	NNW
668 / 6	GREAT LAKES DREDGE &	2705 RICHMOND TER	RCRA-SQG, FINDS, ECHO, NY MANIFEST	1135	0.215	North
EA669 / 7	EAGLE A-L AUTO REPAI	42 RECTOR STREET	NY TANKS	1142	0.216	South
EB670 / 5	NYCP&R - GRANDVIEW P	GRANDVIEW AVE & CONT	RCRA NonGen / NLR, FINDS, ECHO	1152	0.218	South
EB671 / 5	NYCP&R - GRANDVIEW P	GRANDVIEW AVE & CONT	NY MANIFEST	1152	0.218	South
EC672 / 7	CON EDISON SERVICE B	227 PORT RICHMOND AV	RCRA NonGen / NLR, FINDS, ECHO, NY MANIF...	1154	0.219	South
EC673 / 7	CON EDISON SERVICE B	227 PORT RICHMOND AV	NJ MANIFEST	1154	0.219	South
EC674 / 7	CON EDISON MANHOLE:	231 PORT RICHMOND AV	RCRA NonGen / NLR, FINDS, ECHO, NY MANIF...	1193	0.226	South
EC675 / 7	CONSOLIDATED EDISON	231 PORT RICHMOND AV	NY MANIFEST	1193	0.226	South
EC676 / 7	CON EDISON MANHOLE:	231 PORT RICHMOND AV	NJ MANIFEST	1193	0.226	South
ED677 / 6	SPILL NUMBER 9906156	228 GRANITE AVE	NY LTANKS, NY Spills	1196	0.227	South
ED678 / 6	ENVIRO RESPONCE INC	228 GRANITE AVE	RCRA NonGen / NLR	1196	0.227	South
679 / 8	ST PAUL'S PAROCHIAL	129 CLINTON AVE	NY UST	1217	0.230	South
EA680 / 7	39 RECTOR STREET	39 RECTOR STREET	NY LTANKS	1221	0.231	South
EA681 / 7	P N P AUTO BODYINC	39 RECTOR ST	RCRA NonGen / NLR, FINDS, ECHO, NY MANIF...	1221	0.231	South
EE682 / 7	VANDERBILTS NEIL & S	77 ALASKA ST	RCRA NonGen / NLR, NY MANIFEST	1223	0.232	SSE
EE683 / 7	STATEN ISLAND 1B	77 ALASKA STREET	NY UST, NY AST	1223	0.232	SSE
684 / 10	TOTAL ELECTRIC DISTR	388 SOUTH AVENUE	NY UST	1240	0.235	SSE
685 / 6	STAR SAND & GRAVEL C	RICHMOND TERRACE & H	NY SWF/LF	1244	0.236	North
EA686 / 7	LOS COLLISION	41 RECTOR STREET	NY AST	1245	0.236	South
EF687 / 9	NYCDEP RICHMOND CHLO	2 MURRAY HULBERT ST	RCRA-VSQG, NJ MANIFEST	1276	0.242	South
EF688 / 9	NYC DEP RICHMOND CHL	2 MURRAY HULBERT AVE	NY CBS UST, NY CBS, NY CBS AST, NY Spill...	1276	0.242	South
EF689 / 9	NYCDEP - HANNAH STRE	1 MURRAY HULBERT ST	RCRA NonGen / NLR, FINDS, ECHO	1278	0.242	South
EF690 / 9	LYONS POOL	6 VICTORY BOULEVARD	NY UST	1281	0.243	South
EG691 / 8	CHURCH	109 YORK AVE	NY LTANKS	1290	0.244	SSE
EG692 / 8	ST. STANISLAUS KOSTK	109 YORK AVENUE	NY AST	1290	0.244	SSE
EG693 / 8	ST. STANISLAUS KOSTK	109 YORK AVENUE	NY UST	1290	0.244	SSE
694 / 7	SEATTY'S DIAGNOSTIC	171 BROADWAY	NY UST	1296	0.245	South
EH695 / 9	NYC DEPT OF EDUCATIO	450 ST MARKS PL	NY MANIFEST	1302	0.247	SW
EH696 / 9	ST. GEORGE SCHOOL	450 ST. MARKS PLACE	NY UST	1302	0.247	SW
EH697 / 9	NYC DEPT OF EDUCATIO	450 ST MARKS PL	RCRA-SQG	1302	0.247	SW
698 / 9	AIR	50 FORT PLACE	NY AST, NY Spills	1304	0.247	WSW
699 / 8	DANWAY REALTY LLC	30 DANIEL LOW TERRAC	NY AST	1316	0.249	SW
700 / 7	MAY KAM AUTO CENTER	59 RECTOR STREET	NY SWF/LF, FINDS	1354	0.256	South
701 / 5	23 ANDROS AVE.	23 ANDROS AVE	NY LTANKS	1358	0.257	North

MAPPED SITES SUMMARY

Target Property:
BRT ALIGNMENT
STATEN ISLAND, NY 10303

MAP ID / FOCUS MAP	SITE NAME	ADDRESS	DATABASE ACRONYMS	DIST (ft. & mi.) DIRECTION		
702 / 9	NAVY RESRV TRNING CN		FUDS	1390	0.263	SSW
703 / 6	AMERICAN UNITED WOOD	2945 RICHMOND TERRAC	NY SWF/LF, NY LTANKS, NY Spills	1398	0.265	North
704 / 6	EXPERT RECYCLING SER	3015 RICHMOND TERRAC	NY SWRCY	1417	0.268	North
EI705 / 9	UNDERGROUND - TTF	157 DANIEL LOW TERRA	NY LTANKS	1487	0.282	WSW
EI706 / 9	157 DANIEL LOW TERRA	157 DANIEL LOW TERRA	NY LTANKS	1487	0.282	WSW
707 / 7	BARD HOUSE INC.	142 BARD AVENUE	NY LTANKS, NY UST	1522	0.288	SE
708 / 9	CON EDISON	44 VICTORY BLVD	NY LTANKS, NY Spills	1534	0.291	SSW
709 / 5	A&A LANDFILL	HOLLAND AVENUE	NY HSWDS	1602	0.303	West
EJ710 / 8		2 COMMERCE ST	NJ SHWS	1609	0.305	NNW
711 / 7	ACE AUTO SALVAGE & S	95 RECTOR STREET	NY SWF/LF, NY CBS, NY SPDES	1642	0.311	South
EJ712 / 8	LAFARGE NORTH AMERIC	6 COMMERCE ST	NJ VCP	1648	0.312	NNW
EJ713 / 8	BLUE CIRCLE CEMENT I	6 COMMERCE ST	NJ SHWS, NJ UST, NJ ENG CONTROLS, NJ BRO...	1648	0.312	NNW
714 / 8	52 CRESCENT AVENUE	52 CRESCENT AVENUE	NY LTANKS	1663	0.315	SW
715 / 10	M & Z	2391 FOREST AVE	NY SWF/LF	1824	0.345	SSW
716 / 9	CROMWELL CENTER - TT	PIER 6 - BAY ST/HANN	NY LTANKS	1870	0.354	South
717 / 8	62 PENZLETON PL	62 PENZLETON PL.	NY LTANKS	1870	0.354	SSE
718 / 8	ST PETERS BOYS HIGH	200 CLINTON AVE	NY LTANKS, NY UST	1978	0.375	South
719 / 6	85 BLACKFORD AVE	85 BLACKFORD AVE	NY LTANKS	1991	0.377	SSE
720 / 7	Q P SERVICE STATION	1317 CASTLETON AVE	NY LTANKS	1996	0.378	South
EK721 / 7	STANDARD TANK CLEANI	1 INGHAM AVE	SEMS-ARCHIVE, CORRACTS, RCRA-TSDF, NJ SH...	2003	0.379	North
EK722 / 7	GENERAL MARINE TRANS	1 INGHAM AVE	RCRA-TSDF, RCRA NonGen / NLR	2003	0.379	North
723 / 5	STANTEN ISL BETH STE		FUDS	2044	0.387	North
724 / 5	22 GRANDVIEW AVE.	22 GRAND VIEW AVE	NY LTANKS	2051	0.388	North
725 / 7	SPILL NUMBER 0302869	1290 CASLETON AVE	NY LTANKS	2053	0.389	South
726 / 7	CASTLETON BUS DEPOT	1390 CASTLETON AVENU	NY LTANKS, NY CBS, NY CBS AST, NY Spills	2091	0.396	South
727 / 6	GETTY 561	387 PORT RICHMOND AV	NY LTANKS, NY Spills	2112	0.400	SSE
EL728 / 5	BOSTON 30 (AKA MARIN	3075 RICHMOND TERRAC	NY LTANKS	2159	0.409	North
EL729 / 5	WASTE MANAGEMENT (VI	3075 RICHMOND TERRAC	NY SWF/LF, NY Spills	2159	0.409	North
730 / 10	BOLLA EM REALTY LLC	2294 FOREST AVENUE	NY LTANKS, NY UST, NY Spills	2164	0.410	SSE
731 / 5	A & A LANDFILL	278-280 SOUTH AVENUE	NY LTANKS	2244	0.425	West
732 / 3	GORDON TERMINAL SERV	2 HOOK ROAD	SEMS-ARCHIVE, RCRA-SQG, ICIS, US AIRS, N...	2292	0.434	North
733 / 8	B. MANZO & SONS	10-12 PROSPECT AVE	NY SWF/LF	2308	0.437	SSE
734 / 5	SHAPIRO RESIDENCE	172-40 HIGHLAND AV	NY LTANKS	2319	0.439	NNW
735 / 7		10 BROADWAY	NJ SHWS	2330	0.441	North
736 / 9	STATEN ISLAND TRANSI	293 BAY STREET	NY LTANKS, NY Spills	2341	0.443	South
737 / 5	CAROL V. POLING	3165 RICHMOND TERRAC	NY MOSF, NY TANKS, NY Spills	2360	0.447	North
738 / 6	35 CLINTON PLACE	35 CLINTON PLACE	NY LTANKS	2382	0.451	SSE
739 / 7	STANDARD TANK CLEANI	1 PIER ST	NJ BROWNFIELDS	2399	0.454	NW
740 / 11	BROTHERS FOREIGN CAR	2151 FOREST AVENUE	NY LTANKS, NY Spills	2449	0.464	South

MAPPED SITES SUMMARY

Target Property:
BRT ALIGNMENT
STATEN ISLAND, NY 10303

MAP ID / FOCUS MAP	SITE NAME	ADDRESS	DATABASE ACRONYMS	DIST (ft. & mi.) DIRECTION		
EM741 / 7	BAYONNE TERMINALS IN	E 2ND ST & HOBART AV	NJ INST CONTROL, NJ Financial Assurance	2465	0.467	NNW
EM742 / 7	BAYONNE TERMINALS IN	E 2ND ST & HOBART AV	NJ SHWS	2465	0.467	NNW
EM743 / 7	NORTON & SON INC	E 2ND ST & HOBART AV	CORRACTS, RCRA-TSDF, NJ UST, RCRA NonGen.	2465	0.467	NNW
EN744 / 3	VACANT SITE BLOCK 42	54 HOOK ROAD	NJ BROWNFIELDS	2499	0.473	NNW
745 / 7	VETERANS HOUSING PRO	3 SEA VIEW CT	NJ SHWS	2508	0.475	North
EN746 / 3	ICI AMERICAS INCORPO	100 HOOK RD	NJ BROWNFIELDS	2511	0.476	NNW
747 / 7	25 KELLY PARKWAY	25 KELLY PKWY	NJ SHWS	2525	0.478	North
748 / 10	A&J TIRE REPAIR	2246 FOREST AVE	NY SWF/LF, NY SWTIRE, FINDS	2528	0.479	SSE
EO749 / 5	TRADER I	3249 RICHMOND TERRAC	NY SWF/LF, NY MOSF, NY Spills	2544	0.482	North
EO750 / 5	T/B NUMBER TWO	3249 RICHMOND TERRAC	NY MOSF	2544	0.482	North
EP751 / 3	GT MCGOVERN TRUCK	55 HOOK RD	NJ SHWS, NJ ENG CONTROLS, NJ INST CONTRO.	2559	0.485	NNW
EP752 / 3	GT MCGOVERN TRUCK	55 HOOK RD	NJ VCP	2559	0.485	NNW
EP753 / 3	GARDEN STATE CONVERT	63 N HOOK RD	NJ VCP, NJ NPDES	2559	0.485	NNW
EP754 / 3	BAYONNE WAREHOUSE	59 HOOK RD	NJ SHWS, NJ UST, NJ ENG CONTROLS, NJ BRO...	2559	0.485	NNW
EP755 / 3	YOUNGSWORLD STORES C	59 HOOK RD	NJ VCP	2559	0.485	NNW
EP756 / 3	YOUNGSWORLD	59 HOOK RD	NJ VCP	2559	0.485	NNW
EP757 / 3	GARDEN STATE CONVERT	63 65 N HOOK RD	NJ SHWS, NJ ENG CONTROLS	2560	0.485	NNW
EP758 / 3	ROYAL WINE CORP	63 65 N HOOK RD	NJ BROWNFIELDS	2560	0.485	NNW
EP759 / 3	BAYONNE SANITARY LAN	61 N HOOK RD	NJ SHWS, NJ ENG CONTROLS, NJ VCP, NJ BRO...	2560	0.485	NNW
EP760 / 3	COMPASS 1 DISTRIBUTI	53 HOOK RD	NJ SHWS, NJ UST	2560	0.485	NNW
EP761 / 3	DOMENICO TOURS INC	71 75 HOOK RD	NJ SHWS, FINDS, ECHO	2562	0.485	NNW
EQ762 / 7	120 FIRST AVENUE	120 1ST AVE	NJ SHWS	2564	0.486	North
763 / 7	MOBAY CHEMICAL SITE	E 2ND ST	NJ BROWNFIELDS	2576	0.488	NNW
764 / 9	NYCDOS STATEN ISLAND	66 SWAN STREET	NY SWRCY, NY Spills	2578	0.488	SSW
EP765 / 3	CONRAIL-CENTRAL JERS	OLD HOOK RD	SEMS-ARCHIVE	2599	0.492	NNW
EQ766 / 7	VETERANS HOUSING PRO	4 ISLAND VIEW CT	NJ SHWS	2601	0.493	North
767 / 7	MINUS HOME	941 POST AVE	NY LTANKS	2601	0.493	South
768 / 8	26 WESTBURY AVE	26 WESTBURY AVE	NY LTANKS	2615	0.495	South
769 / 5	3280 RICHMOND TERRAC	3280 RICHMOND TERRAC	NY LTANKS	2629	0.498	North
ER770 / 6	HUMPHREY AVE PROPERT	HUMPHREY AVE & W 1ST	NJ SHWS, NJ INST CONTROL, NJ VCP, NJ BRO...	2631	0.498	North
ER771 / 6	HUMPHREY AVENUE PROP	HUMPHREY AVE @ W 1ST	NJ VCP	2631	0.498	North
772 / 7	DOT DUBOIS AVE YARD	5 DUBOIS AVE	NY LTANKS, NY Spills	2637	0.499	South
773 / 7	MOBAY CHEMICAL	50 INGHAM AVE	NJ SHWS	2655	0.503	NW
774 / 7	38 40 KELLY PARKWAY	38 KELLY PKWY	NJ SHWS	2688	0.509	North
775 / 3	ENGEL HOLDING COMPAN	33 HOOK RD	NJ SHWS, NJ ENG CONTROLS, NJ INST CONTRO.	2724	0.516	NNE
ES776 / 7	48 LORD AVENUE	48 LORD AVE	NJ SHWS	2788	0.528	NNW
ES777 / 7	50 LORD AVENUE	50 LORD AVE	NJ SHWS	2813	0.533	NNW
778 / 7		53 LEXINGTON AV	NJ SHWS	2834	0.537	NNW
779 / 7	AVENUE C INDUSTRIAL	39 AVE C	NJ SHWS, NJ Financial Assurance	2927	0.554	North

MAPPED SITES SUMMARY

Target Property:
BRT ALIGNMENT
STATEN ISLAND, NY 10303

MAP ID / FOCUS MAP	SITE NAME	ADDRESS	DATABASE ACRONYMS	DIST (ft. & mi.)		DIRECTION
ET780 / 3	HESS FORMER CORRUGAT	401 HOOK RD	RCRA-LQG, NJ SHWS, NJ UST, NJ INST CONTR...	2952	0.559	NNW
ET781 / 3	AMERADA HESS CORP	420 HOOK RD	NJ SHWS	2954	0.559	NNW
EU782 / 7		66 LORD AVENUE	NJ SHWS	2963	0.561	NNW
EV783 / 3	BAYONNE COGENERATION	10 HOOK RD	NJ SHWS, NJ Financial Assurance	2979	0.564	NNE
784 / 7		83 WEST 2ND STREET	NJ SHWS	2985	0.565	North
785 / 6	BAYONNE BRIDGE	W 1ST ST & KENNEDY B	NJ SHWS, NJ INST CONTROL, NJ BROWNFIELDS	2987	0.566	North
EU786 / 7		68 LORD AVENUE	NJ SHWS	2988	0.566	NNW
EV787 / 3	RONA PEARL DIV EM IN	BAYONNE IND TERMINAL	SEMS-ARCHIVE, CORRACTS, RCRA-TSDF, RCRA	2998	0.568	NNE
EV788 / 3	EM INDUSTRIES INC RO	4 HOOK RD	NJ SHWS	2998	0.568	NNE
789 / 5	MARINERS MARSH PARK	3418 RICHMOND TERRAC	NY SHWS	3016	0.571	NNW
EW790 / 7		113 WEST 2ND ST	NJ SHWS	3017	0.571	North
791 / 7	RICHMOND GAS LIGHT C	POST AVE	EDR MGP	3048	0.577	South
792 / 7	38 EAST 3RD STREET	38 E 3RD ST	NJ SHWS	3052	0.578	NNW
793 / 7	MATLACK INC BAYONNE	70 HOBART AVE	NJ SHWS, NJ UST, NJ BROWNFIELDS	3061	0.580	NNW
794 / 7	47 ZABRISKIE AVENUE	47 ZABRISKIE AVE	NJ SHWS	3092	0.586	North
795 / 2	PORT JOHNSON TERMINA		FUDS	3110	0.589	NW
EW796 / 7	36 HUMPHREY AVENUE	36 HUMPHREY AVE	NJ SHWS	3146	0.596	North
EW797 / 7		38 HUMPHREY AVE.	NJ SHWS	3173	0.601	North
EX798 / 6	PIRELLI CABLE COMPAN	236 W 1ST ST	NJ SHWS, NJ BROWNFIELDS, NJ Financial As...	3176	0.602	NNW
EW799 / 7		40 HUMPHREY AV	NJ SHWS	3201	0.606	North
800 / 7	PINTAURO'S AUTO SERV	63 65 AVE C	NJ SHWS	3216	0.609	North
801 / 7	NORTON & SON INC	148 EAST 5TH STREET	SEMS-ARCHIVE, CORRACTS, RCRA-SQG, NJ UST	3220	0.610	NW
EY802 / 6	31 TRASK AVENUE	31 TRASK AVE	NJ SHWS	3223	0.610	North
EZ803 / 7	46 HUMPHREY AVENUE	46 HUMPHREY AVE	NJ SHWS	3282	0.622	North
EY804 / 6		37 TRASK AVE	NJ SHWS	3288	0.623	North
EZ805 / 7	48 HUMPHREY AVENUE	48 HUMPHREY AVE	NJ SHWS	3309	0.627	North
806 / 7		68 WEST 3RD STREET	NJ SHWS	3327	0.630	North
EX807 / 6	WHITE GLOVE MOVING &	233 243 W 1ST ST	NJ SHWS	3329	0.630	NNW
EZ808 / 6		45 HUMPHREY AVE	NJ SHWS	3348	0.634	North
809 / 6	IDEAL WINDOW MANUFAC	27 KENNEDY BLVD	NJ SHWS	3351	0.635	North
810 / 7	104 WEST 3RD STREET	104 W 3RD ST	NJ SHWS	3369	0.638	North
FA811 / 7	90 92 LORD AVENUE	90 92 LORD AVE	NJ SHWS	3372	0.639	NNW
EZ812 / 6		53 HUMPHREY AVE	NJ SHWS	3412	0.646	North
FA813 / 7	94 96 LORD AVENUE	94 96 LORD AVE	NJ SHWS	3418	0.647	NNW
FB814 / 7	47 WEST 3RD STREET	47 W 3RD ST	NJ SHWS	3422	0.648	North
FC815 / 7	75 WEST 3RD STREET	75 W 3RD ST	NJ SHWS	3427	0.649	North
816 / 6	CHEVRON	W 1ST ST & AVE A	NJ SHWS	3448	0.653	NNW
817 / 6	51 TRASK AVENUE	51 TRASK AVE	NJ SHWS	3467	0.657	North
FC818 / 7		79 W. 3RD ST	NJ SHWS	3475	0.658	North

MAPPED SITES SUMMARY

Target Property:
BRT ALIGNMENT
STATEN ISLAND, NY 10303

MAP ID / FOCUS MAP	SITE NAME	ADDRESS	DATABASE ACRONYMS	DIST (ft. & mi.) DIRECTION		
FD819 / 7	86 AVENUE C	86 AVE C	NJ SHWS	3521	0.667	North
FB820 / 7	78 ZABRISKIE AVENUE	78 ZABRISKIE AVE	NJ SHWS	3537	0.670	North
FE821 / 7	107 109 HOBART AVENU	107 109 HOBART AVE	NJ SHWS, NJ VCP	3537	0.670	NNW
822 / 2	HUDSON COUNTY CHROMA	OAK ST & 5TH ST	NJ SHWS, NJ BROWNFIELDS	3559	0.674	NW
FF823 / 6	DROGIN BUS TERMINAL	53 KENNEDY BLVD	NJ SHWS	3574	0.677	North
824 / 7	58 GARRETSON AVENUE	58 GARRETSON AVE	NJ SHWS	3574	0.677	North
FE825 / 7	69 EAST 4TH STREET	69 E 4TH ST	NJ SHWS	3585	0.679	NNW
FC826 / 7	73 NEWMAN AVENUE	73 NEWMAN AVE	NJ SHWS	3604	0.683	North
827 / 7		66 HUMPHREY AVE	NJ SHWS	3640	0.689	North
828 / 7	90 ZABRISKI AVENUE	90 ZABRISKI AVE	NJ SHWS	3643	0.690	North
FF829 / 6	DROGIN BUS TERMINAL	64 KENNEDY BLVD	NJ SHWS	3660	0.693	North
830 / 3	PDQ PLASTICS CO	7 HOOK RD	NJ SHWS	3672	0.695	North
FD831 / 7	100 AVENUE C	100 AVE C	NJ SHWS	3695	0.700	North
832 / 7	114 BROADWAY	114 BROADWAY	NJ SHWS	3701	0.701	NNW
833 / 6	63 TRASK AVENUE	63 TRASK AVE	NJ SHWS	3707	0.702	North
834 / 7		23 STORY CT	NJ SHWS	3717	0.704	North
FG835 / 7		18 GEORGE ST	NJ SHWS	3728	0.706	NNW
836 / 7	86 NEWMAN AVENUE	86 NEWMAN AVE	NJ SHWS	3749	0.710	North
837 / 6	184 WEST 3RD STREET	184 W 3RD ST	NJ SHWS	3768	0.714	North
838 / 7	102 108 AVENUE C	102 108 AVE C	NJ SHWS, FINDS	3793	0.718	North
839 / 6	22 JULIETTE ST	22 JULIETTE ST	NJ SHWS	3808	0.721	North
FH840 / 6	RUTHERFORD CHEMICALS	35 AVE A	NJ SHWS	3822	0.724	North
FH841 / 6	VERTELLUS BAYONNE LL	35 AVE A	SEMS-ARCHIVE, CORRACTS, RCRA-TSDF, RCRA-	3822	0.724	North
FH842 / 6	COASTAL OIL NY INC @	37 AVE A	NJ SHWS	3835	0.726	North
FG843 / 7	21 GEORGE STREET	21 GEORGE ST	NJ SHWS	3843	0.728	NNW
844 / 7		79 HUMPHREY AVE	NJ SHWS	3863	0.732	North
FI845 / 7	52 WEST 4TH STREET	52 W 4TH ST	NJ SHWS	3875	0.734	North
FI846 / 7	54 WEST 4TH STREET	54 W 4TH ST	NJ SHWS	3878	0.734	North
FI847 / 7	56 WEST 4TH STREET	56 W 4TH ST	NJ SHWS	3881	0.735	North
FJ848 / 2	JERSEY PRINTING CO	111 121 LINNET ST	NJ SHWS	3901	0.739	NW
849 / 7	133 LEXINGTON AVENUE	133 LEXINGTON AVE	NJ SHWS	3903	0.739	NNW
850 / 3	IMTT - BAYONNE	1 AVE J	NJ SHWS	3912	0.741	North
FK851 / 2	117 EAST 5TH STREET	117 E 5TH ST	NJ SHWS	3915	0.741	NW
FJ852 / 2	LEISURE TIME SERVICE	119 LINNETT ST	NJ SHWS, NJ UST	3919	0.742	NW
FL853 / 7	80-82 W 4TH ST	80 82 W 4TH ST	NJ SHWS	3933	0.745	North
FM854 / 7	96 4TH ST W	96 W 4TH ST	NJ SHWS	3936	0.745	North
FM855 / 7	102 WEST 4TH STREET	102 W 4TH ST	NJ SHWS	3942	0.747	North
856 / 2	THE HADDAD ORGANIZAT	90 E 5TH ST	NJ SHWS	3951	0.748	NNW
FN857 / 7	64 EAST 5TH STREET	64 E 5TH ST	NJ SHWS	3989	0.755	NNW

MAPPED SITES SUMMARY

Target Property:
BRT ALIGNMENT
STATEN ISLAND, NY 10303

MAP ID / FOCUS MAP	SITE NAME	ADDRESS	DATABASE ACRONYMS	DIST (ft. & mi.) DIRECTION		
FO858 / 7	ST ANDREWS RC CHURCH	125 BROADWAY	NJ SHWS, NJ UST	3993	0.756	NNW
FP859 / 7	65 WEST 4TH STREET	65 W 4TH ST	NJ SHWS	4024	0.762	North
FL860 / 7	81 WEST 4TH STREET	81 W 4TH ST	NJ SHWS	4030	0.763	North
861 / 5	PROCTOR AND GAMBLE	40 WESTERN AVE	NY SHWS, NY LTANKS, NY UST, NY CBS, NY E...	4053	0.768	NW
FQ862 / 2	102 LINNETT STREET	102 LINNETT ST	NJ SHWS	4056	0.768	NW
FK863 / 2	94 EVERGREEN STREET	94 EVERGREEN ST	NJ SHWS	4081	0.773	NW
FO864 / 7	10 LATOURETTE PLACE	10 LATOURETTE PL	NJ SHWS	4082	0.773	NNW
865 / 7	28 EAST 5TH STREET	28 E 5TH ST	NJ SHWS	4090	0.775	NNW
FN866 / 2	64 70 SILVER STREET	64 70 SILVER ST	NJ SHWS	4094	0.775	NNW
FP867 / 7	109 NEWMAN AVENUE	109 NEWMAN AVE	NJ SHWS	4126	0.781	North
FR868 / 7		146 BROADWAY	NJ SHWS	4147	0.785	NNW
FQ869 / 2	ROGOW WINDOW MANUFAC	89 99 LINNET ST	NJ SHWS	4176	0.791	NW
870 / 11	CHARLTON CLEANERS	24 BARRETT AVENUE	NY SHWS, NY VCP	4185	0.793	SSE
FS871 / 6		89 TRASK AVE	NJ SHWS	4198	0.795	North
FT872 / 7	100 102 GARRETSON AV	100 102 GARRETSON AV	NJ SHWS	4202	0.796	North
FU873 / 2	54 SILVER STREET	54 SILVER ST	NJ SHWS	4204	0.796	NNW
FR874 / 7	10 E 5TH STREET	10 E 5TH ST	NJ SHWS	4205	0.796	NNW
FV875 / 7	138 AVENUE C	138 AVE C	NJ SHWS	4212	0.798	North
FR876 / 7	8 EAST 5TH STREET	8 E 5TH ST	NJ SHWS	4214	0.798	NNW
FS877 / 6	94 TRASK AVENUE	94 TRASK AVE	NJ SHWS	4227	0.801	North
FT878 / 7	104 GARRETSON AVENUE	104 GARRETSON AVE	NJ SHWS, FINDS	4233	0.802	North
FU879 / 2		164 ORIENT STREET	NJ SHWS	4246	0.804	NNW
FV880 / 7	25 LATOURETTE PLACE	25 LATOURETTE PL	NJ SHWS	4249	0.805	North
FS881 / 6	98 TRASK AVENUE	98 TRASK AVE	NJ SHWS	4276	0.810	North
FW882 / 6	100 TRASK AVENUE	100 TRASK AVE	NJ SHWS	4299	0.814	North
883 / 6	EXXON SERVICE STATIO	121 KENNEDY BLVD	NJ SHWS, NJ INST CONTROL, NJ BROWNFIELDS	4301	0.815	North
884 / 2	PREFERRED INC	184 HOBART AVE	NJ SHWS, NJ UST	4301	0.815	NW
FX885 / 6	78 AVENUE A	78 AVE A	NJ SHWS	4306	0.816	North
FS886 / 6	128 JF KENNEDY BOULE	128 KENNEDY BLVD	NJ SHWS	4307	0.816	North
FS887 / 6	97 TRASK AVENUE	97 TRASK AVE	NJ SHWS	4311	0.816	North
FU888 / 2	174 ORIENT STREET	174 ORIENT ST	NJ SHWS	4319	0.818	NNW
FY889 / 2	56 COTTAGE STREET	56 COTTAGE ST	NJ SHWS	4349	0.824	NNW
FY890 / 2	61 COTTAGE STREET	61 COTTAGE ST	NJ SHWS	4384	0.830	NNW
FZ891 / 7	123 125 NEWMAN AVENU	123 125 NEWMAN AVE	NJ SHWS	4391	0.832	North
892 / 7	151 AVENUE C	151 AVE C	NJ SHWS	4404	0.834	North
893 / 2	PENGAD COMPANY INCOR	55 OAK STREET	NJ SHWS	4413	0.836	NW
894 / 2	JERSEY PRINTING CO I	77 LINNET ST	NJ SHWS, FINDS	4414	0.836	NW
FX895 / 6	90 AVENUE A	90 AVE A	NJ SHWS, FINDS	4432	0.839	North
FW896 / 6	101 111 TRASK AVENUE	101 111 TRASK AVE	NJ SHWS	4464	0.845	North

MAPPED SITES SUMMARY

Target Property:
BRT ALIGNMENT
STATEN ISLAND, NY 10303

MAP ID / FOCUS MAP	SITE NAME	ADDRESS	DATABASE ACRONYMS	DIST (ft. & mi.)		DIRECTION
897 / 11	FORMER PAUL MILLER D	1465 FOREST AVENUE	NY SHWS, NY VCP	4473	0.847	SSE
FY898 / 2		49 COTTAGE STREET	NJ SHWS	4485	0.849	NNW
899 / 2	179 ORIENT STREET	179 ORIENT ST	NJ SHWS	4502	0.853	NNW
GA900 / 6	181 WEST 4TH STREET	181 W 4TH ST	NJ SHWS	4523	0.857	North
FZ901 / 2	71 WEST 5TH STREET	71 W 5TH ST	NJ SHWS	4538	0.859	North
902 / 2	160 AVENUE C	160 AVE C	NJ SHWS	4544	0.861	North
903 / 2	194 ORIENT STREET	194 ORIENT ST	NJ SHWS	4546	0.861	NNW
904 / 2	22 SILVER STREET	22 SILVER ST	NJ SHWS	4554	0.863	NNW
905 / 2	105-107 WEST 5TH STR	105 107 W 5TH ST	NJ SHWS	4566	0.865	North
GB906 / 2	14 WEST 6TH STREET	14 W 6TH ST	NJ SHWS	4617	0.874	NNW
GB907 / 2	16 W 6TH ST	16 W 6TH ST	NJ SHWS	4626	0.876	NNW
GC908 / 2	135 137 NEWMAN AVENU	135 137 NEWMAN AVE	NJ SHWS	4657	0.882	North
GD909 / 1	BEST FOODS FORMER	99 AVE A	NJ SHWS	4660	0.883	North
GA910 / 1	106 108 AVENUE A	106 108 AVE A	NJ SHWS	4668	0.884	North
GC911 / 2		139 NEWMAN AVE	NJ SHWS	4685	0.887	North
GE912 / 2	192 BROADWAY	192 BROADWAY	NJ SHWS	4694	0.889	NNW
913 / 2	S & W PRECISION TOOL	43 EVERGREEN ST	RCRA-VSQG, NJ SHWS, NJ INST CONTROL, NJ ...	4696	0.889	NNW
GF914 / 2		24 COTTAGE STREET	NJ SHWS	4698	0.890	NNW
GD915 / 1	PSIP AVENUE A URBAN	107 AVE A	NJ SHWS	4715	0.893	North
GG916 / 2	12 OAK STREET	12 OAK ST	NJ SHWS	4728	0.895	NW
GC917 / 2	143 NEWMAN AVENUE	143 NEWMAN AVE	NJ SHWS	4730	0.896	North
GH918 / 1	129 5TH STREET WEST	129 W 5TH ST	NJ SHWS	4745	0.899	North
GI919 / 2	62 WEST 6TH STREET	62 W 6TH ST	NJ SHWS	4756	0.901	North
GG920 / 2	11 OAK ST	11 OAK ST	NJ SHWS	4758	0.901	NW
GH921 / 1	131 WEST 5TH STREET	131 W 5TH ST	NJ SHWS	4763	0.902	North
GH922 / 1	163 KENNEDY BOULEVAR	163 KENNEDY BLVD	NJ SHWS	4766	0.903	North
GC923 / 2	70 WEST 60TH STREET	70 W 6TH ST	NJ SHWS	4772	0.904	North
GH924 / 1	166 KENNEDY BOULEVAR	166 KENNEDY BLVD	NJ SHWS	4774	0.904	North
GE925 / 2		191 BROADWAY	NJ SHWS	4783	0.906	NNW
926 / 2	135 HUMPHREY AVENUE	135 HUMPHREY AVE	NJ SHWS, NJ VCP	4783	0.906	North
GC927 / 2	78 WEST 6TH STREET	78 W 6TH ST	NJ SHWS	4790	0.907	North
GC928 / 2	80 WEST 6TH STREET	80 W 6TH ST	NJ SHWS	4795	0.908	North
929 / 5	R.BAKER & SON MACHIN	250 SOUTH WASHINGTON	NY SHWS	4808	0.911	West
930 / 2	84 86 WEST 6TH STREE	84 86 W 6TH ST	NJ SHWS	4824	0.914	North
GF931 / 2		15 COTTAGE ST	NJ SHWS	4847	0.918	NNW
932 / 2	180 AVENUE C	180 AVE C	NJ SHWS	4874	0.923	North
GI933 / 2	59 WEST 6TH STREET	59 W 6TH ST	NJ SHWS	4884	0.925	North
GJ934 / 3	IMTT BAYONNE WEST SI	250 E 22ND ST	NJ SHWS, NJ UST, NJ BROWNFIELDS, NJ Fina...	4901	0.928	North
GJ935 / 3	IMTT TERMINALS BAYON	250 E 22ND ST	NJ SHWS, NJ ENG CONTROLS, NJ INST CONTRO...	4901	0.928	North

MAPPED SITES SUMMARY

Target Property:
BRT ALIGNMENT
STATEN ISLAND, NY 10303

MAP ID / FOCUS MAP	SITE NAME	ADDRESS	DATABASE ACRONYMS	DIST (ft. & mi.) DIRECTION		
936 / 2	FORMER BAYONNE BUILD	37 LINNET ST	NJ SHWS	4921	0.932	NW
937 / 2	HYE PETROLEUM INC	100 RT 440	NJ SHWS	4947	0.937	NNW
GK938 / 2	101 WEST 6TH STREET	101 W 6TH ST	NJ SHWS	4963	0.940	North
GK939 / 2	105 WEST 6TH STREET	105 W 6TH ST	NJ SHWS	4971	0.941	North
GL940 / 2	ICI AMERICAS INC	229 E 22ND STREET	NJ SHWS, NJ ENG CONTROLS, NJ INST CONTRO...	4978	0.943	North
GL941 / 2	AGC PROPERTY A/K/A I	229 E 22ND ST	SEMS-ARCHIVE, CORRACTS, RCRA-TSDF, RCRA-...	4978	0.943	North
GM942 / 2	186 EAST 22ND STREET	186 E 22ND ST	NJ SHWS	5003	0.948	North
943 / 2	44 WEST 7TH STREET	44 W 7TH ST	NJ SHWS	5018	0.950	NNW
944 / 2	PLATTY KILL MANOR	51 AVE E	NJ SHWS	5039	0.954	NW
GM945 / 2	BUBNIS PROPERTIES	197 E 22ND ST	NJ SHWS, NJ ENG CONTROLS, NJ VCP, NJ BRO...	5067	0.960	North
GM946 / 2	QUICKCHEK CORP #16	195 E 22ND ST	NJ SHWS	5101	0.966	North
947 / 2	BROADWAY SERVICE STA	218 222 BROADWAY	NJ SHWS	5102	0.966	NNW
GN948 / 2	160 E 22ND TERMINAL	157 160 E 22ND ST	NJ SHWS	5126	0.971	North
GO949 / 2	86 SEVENTH STREET	86 7TH ST	NJ SHWS, NJ VCP	5126	0.971	North
950 / 2	BAYONNE GAS STATION	17 AVE E	NJ SHWS, NJ UST	5142	0.974	NW
GP951 / 1		202 KENNEDY BLVD	NJ SHWS	5156	0.977	North
GO952 / 2	IDEAL WINDOW MANUFAC	100 W 7TH ST	NJ SHWS	5158	0.977	North
GN953 / 2	LEHIGH REALITY CO	103 143 E 22ND ST	NJ SHWS	5172	0.980	North
GP954 / 1	AMOCO SERVICE STATIO	210 KENNEDY BLVD	NJ SHWS, NJ INST CONTROL, NJ BROWNFIELDS...	5173	0.980	North
955 / 1	PALMER ASPHALT CO	196 W 5TH ST	NJ SHWS, NJ UST	5186	0.982	North
956 / 2		163 HUMPHREY AVE	NJ SHWS	5194	0.984	North
957 / 2	FARINA PATIO INC	400 RT 440 S	NJ SHWS, NJ INST CONTROL	5244	0.993	NNW
958 / 3	54 HOOK ASSOCIATES L	54 NEW HOOK RD	NJ SHWS	5266	0.997	North
959 / 2	24 EAST 11TH STREET	24 E 11TH ST	NJ SHWS	5273	0.999	NW

Key Map - 5814424.2s

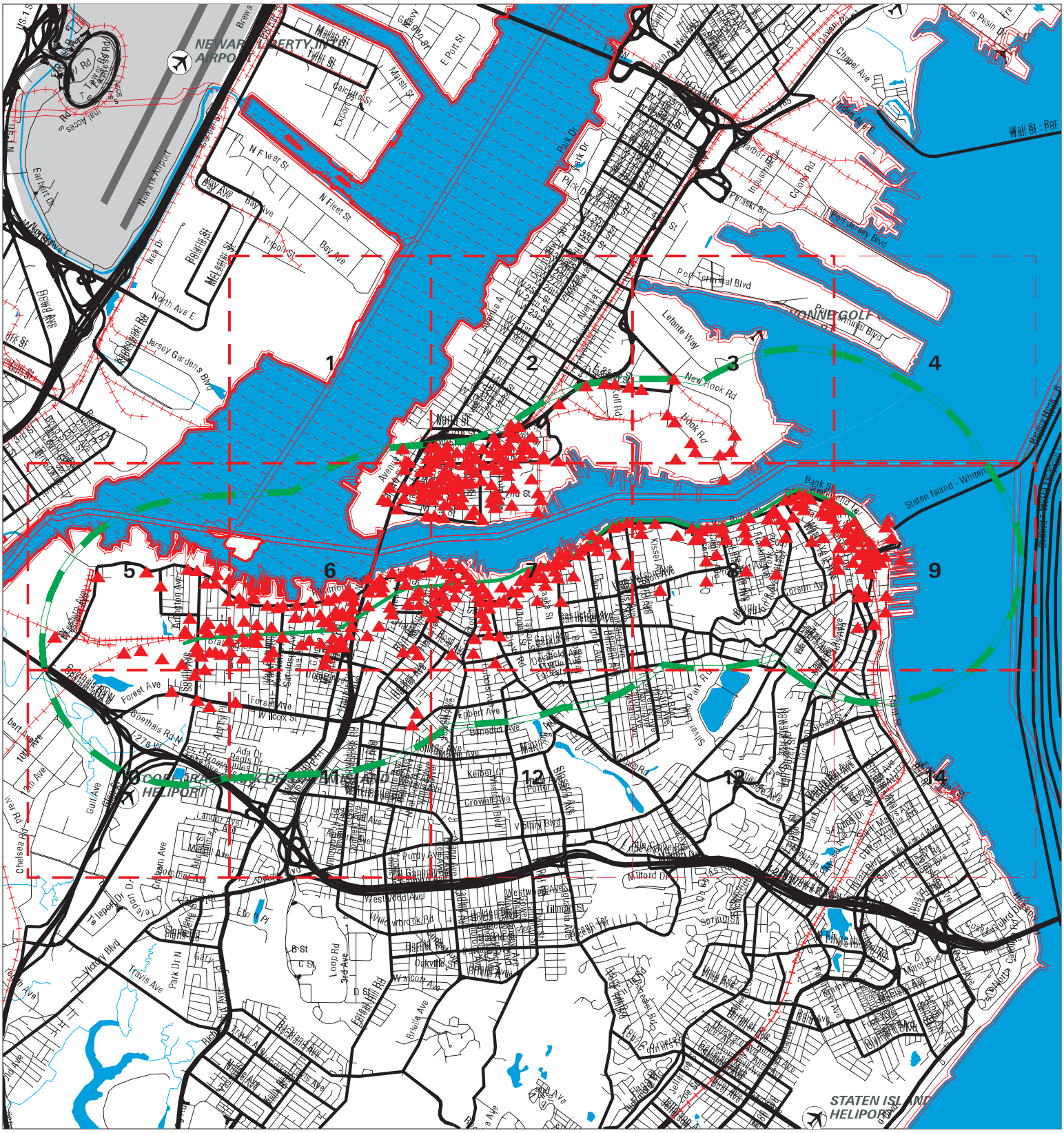

SITE NAME: Staten Island North Shore BRT	CLIENT: STV Inc.
ADDRESS: BRT Alignment	CONTACT: Matthew Mankovich
CITY/STATE: Staten Island NY	INQUIRY #: 5814424.2s
ZIP: 10303	DATE: 10/03/19 10:58 AM

Copyright © 2019 EDR, Inc. © 2015 TomTom Rel. 2015.

MAP FINDINGS SUMMARY

Database	Search Distance (Miles)	Target Property	< 1/8	1/8 - 1/4	1/4 - 1/2	1/2 - 1	> 1	Total Plotted
STANDARD ENVIRONMENTAL RECORDS								
Federal NPL site list								
NPL	1.000		0	1	0	0	NR	1
Proposed NPL	1.000		0	0	0	0	NR	0
NPL LIENS	1.000		0	0	0	0	NR	0
Federal Delisted NPL site list								
Delisted NPL	1.000		0	0	0	0	NR	0
Federal CERCLIS list								
FEDERAL FACILITY	0.500		0	0	0	NR	NR	0
SEMS	0.500		1	3	0	NR	NR	4
Federal CERCLIS NFRAP site list								
SEMS-ARCHIVE	0.500	1	2	2	3	NR	NR	8
Federal RCRA CORRACTS facilities list								
CORRACTS	1.000		0	1	2	4	NR	7
Federal RCRA non-CORRACTS TSD facilities list								
RCRA-TSDF	0.500		0	0	3	NR	NR	3
Federal RCRA generators list								
RCRA-LQG	0.250	2	10	4	NR	NR	NR	16
RCRA-SQG	0.250	1	6	9	NR	NR	NR	16
RCRA-VSQG	0.250	2	11	7	NR	NR	NR	20
Federal institutional controls / engineering controls registries								
LUCIS	0.500		0	0	0	NR	NR	0
US ENG CONTROLS	0.500		0	1	0	NR	NR	1
US INST CONTROL	0.500		0	0	0	NR	NR	0
Federal ERNS list								
ERNS	TP	24	NR	NR	NR	NR	NR	24
State- and tribal - equivalent CERCLIS								
NY SHWS	1.000		1	1	0	5	NR	7
NJ SHWS	1.000		0	0	16	176	NR	192
State and tribal landfill and/or solid waste disposal site lists								
NY SWF/LF	0.500		6	7	8	NR	NR	21
State and tribal leaking storage tank lists								
INDIAN LUST	0.500		0	0	0	NR	NR	0
NY LTANKS	0.500	2	33	18	27	NR	NR	80
NY HIST LTANKS	0.500		0	0	0	NR	NR	0

MAP FINDINGS SUMMARY

Database	Search Distance (Miles)	Target Property	< 1/8	1/8 - 1/4	1/4 - 1/2	1/2 - 1	> 1	Total Plotted
State and tribal registered storage tank lists								
FEMA UST	0.250		0	0	NR	NR	NR	0
NY UST	0.250	5	40	23	NR	NR	NR	68
NJ UST	0.250		0	0	NR	NR	NR	0
NY CBS UST	0.250		0	1	NR	NR	NR	1
NY MOSF UST	0.500		0	1	0	NR	NR	1
NY MOSF	0.500	1	5	2	3	NR	NR	11
NY CBS	0.250		5	4	NR	NR	NR	9
NY AST	0.250	4	51	30	NR	NR	NR	85
NY CBS AST	0.250		2	2	NR	NR	NR	4
NY MOSF AST	0.500		0	1	0	NR	NR	1
INDIAN UST	0.250		0	0	NR	NR	NR	0
NY TANKS	0.250		2	1	NR	NR	NR	3
State and tribal institutional control / engineering control registries								
NY RES DECL	0.125		0	NR	NR	NR	NR	0
NY ENG CONTROLS	0.500		0	0	0	NR	NR	0
NJ ENG CONTROLS	0.500		0	0	5	NR	NR	5
NY INST CONTROL	0.500		0	0	0	NR	NR	0
NJ INST CONTROL	0.500		0	0	3	NR	NR	3
State and tribal voluntary cleanup sites								
NY VCP	0.500	1	0	1	0	NR	NR	2
INDIAN VCP	0.500		0	0	0	NR	NR	0
NJ VCP	0.500		0	0	8	NR	NR	8
State and tribal Brownfields sites								
NY BROWNFIELDS	0.500		0	0	0	NR	NR	0
NJ BROWNFIELDS	0.500		0	0	11	NR	NR	11
NY ERP	0.500		0	0	0	NR	NR	0
ADDITIONAL ENVIRONMENTAL RECORDS								
Local Brownfield lists								
US BROWNFIELDS	0.500		0	1	0	NR	NR	1
Local Lists of Landfill / Solid Waste Disposal Sites								
NY SWTIRE	0.500		0	0	1	NR	NR	1
NY SWRCY	0.500		6	1	2	NR	NR	9
INDIAN ODI	0.500		0	0	0	NR	NR	0
ODI	0.500		0	0	0	NR	NR	0
DEBRIS REGION 9	0.500		0	0	0	NR	NR	0
IHS OPEN DUMPS	0.500		0	0	0	NR	NR	0
Local Lists of Hazardous waste / Contaminated Sites								
US HIST CDL	TP		NR	NR	NR	NR	NR	0

MAP FINDINGS SUMMARY

Database	Search Distance (Miles)	Target Property	< 1/8	1/8 - 1/4	1/4 - 1/2	1/2 - 1	> 1	Total Plotted
NY DEL SHWS	1.000		0	0	0	0	NR	0
US CDL	TP		NR	NR	NR	NR	NR	0
NY PFAS	0.500		0	0	0	NR	NR	0
Local Lists of Registered Storage Tanks								
NY HIST UST	0.250		0	0	NR	NR	NR	0
NY HIST AST	TP		NR	NR	NR	NR	NR	0
Local Land Records								
NY LIENS	TP		NR	NR	NR	NR	NR	0
LIENS 2	TP		NR	NR	NR	NR	NR	0
Records of Emergency Release Reports								
HMIRS	TP		NR	NR	NR	NR	NR	0
NY Spills	0.125	30	191	NR	NR	NR	NR	221
NY Hist Spills	0.125		0	NR	NR	NR	NR	0
NY SPILLS 90	0.125		0	NR	NR	NR	NR	0
NY SPILLS 80	0.125		0	NR	NR	NR	NR	0
Other Ascertainable Records								
RCRA NonGen / NLR	0.250	11	48	23	NR	NR	NR	82
FUDS	1.000		0	0	2	1	NR	3
DOD	1.000		0	0	0	0	NR	0
SCRD DRYCLEANERS	0.500		0	0	0	NR	NR	0
US FIN ASSUR	TP		NR	NR	NR	NR	NR	0
EPA WATCH LIST	TP		NR	NR	NR	NR	NR	0
2020 COR ACTION	0.250		0	0	NR	NR	NR	0
TSCA	TP		NR	NR	NR	NR	NR	0
TRIS	TP		NR	NR	NR	NR	NR	0
SSTS	TP		NR	NR	NR	NR	NR	0
ROD	1.000		0	1	0	0	NR	1
RMP	TP		NR	NR	NR	NR	NR	0
RAATS	TP		NR	NR	NR	NR	NR	0
PRP	TP		NR	NR	NR	NR	NR	0
PADS	TP		NR	NR	NR	NR	NR	0
ICIS	TP	1	NR	NR	NR	NR	NR	1
FTTS	TP		NR	NR	NR	NR	NR	0
MLTS	TP		NR	NR	NR	NR	NR	0
COAL ASH DOE	TP		NR	NR	NR	NR	NR	0
COAL ASH EPA	0.500		0	0	0	NR	NR	0
PCB TRANSFORMER	TP		NR	NR	NR	NR	NR	0
RADINFO	TP		NR	NR	NR	NR	NR	0
HIST FTTS	TP		NR	NR	NR	NR	NR	0
DOT OPS	TP		NR	NR	NR	NR	NR	0
CONSENT	1.000		0	1	0	0	NR	1
INDIAN RESERV	1.000		0	0	0	0	NR	0
FUSRAP	1.000		0	0	0	0	NR	0
UMTRA	0.500		0	0	0	NR	NR	0
LEAD SMELTERS	TP		NR	NR	NR	NR	NR	0
US AIRS	TP	2	NR	NR	NR	NR	NR	2
US MINES	0.250		0	0	NR	NR	NR	0

MAP FINDINGS SUMMARY

Database	Search Distance (Miles)	Target Property	< 1/8	1/8 - 1/4	1/4 - 1/2	1/2 - 1	> 1	Total Plotted
ABANDONED MINES	0.250		0	0	NR	NR	NR	0
FINDS	TP	18	NR	NR	NR	NR	NR	18
ECHO	TP	15	NR	NR	NR	NR	NR	15
DOCKET HWC	TP		NR	NR	NR	NR	NR	0
UXO	1.000		0	0	0	0	NR	0
FUELS PROGRAM	0.250		1	0	NR	NR	NR	1
NY AIRS	TP	1	NR	NR	NR	NR	NR	1
NJ AIRS	TP		NR	NR	NR	NR	NR	0
NY COAL ASH	0.500		0	0	0	NR	NR	0
NY DRYCLEANERS	0.250		0	2	NR	NR	NR	2
NY E DESIGNATION	0.125	1	26	NR	NR	NR	NR	27
NJ Financial Assurance	TP		NR	NR	NR	NR	NR	0
NY Financial Assurance	TP		NR	NR	NR	NR	NR	0
CA HAZNET	TP		NR	NR	NR	NR	NR	0
NY HSWDS	0.500		1	0	1	NR	NR	2
NY MANIFEST	0.250	10	71	38	NR	NR	NR	119
RI MANIFEST	0.250		1	1	NR	NR	NR	2
NJ MANIFEST	0.250	7	16	9	NR	NR	NR	32
NY SPDES	TP	3	NR	NR	NR	NR	NR	3
NJ NPDES	TP		NR	NR	NR	NR	NR	0
NY VAPOR REOPENED	0.500		0	0	0	NR	NR	0
NY UIC	TP		NR	NR	NR	NR	NR	0
NY COOLING TOWERS	TP		NR	NR	NR	NR	NR	0
EDR HIGH RISK HISTORICAL RECORDS								
EDR Exclusive Records								
EDR MGP	1.000		0	0	0	1	NR	1
EDR Hist Auto	0.125		22	NR	NR	NR	NR	22
EDR Hist Cleaner	0.125		4	NR	NR	NR	NR	4
EDR RECOVERED GOVERNMENT ARCHIVES								
Exclusive Recovered Govt. Archives								
NY RGA HWS	TP		NR	NR	NR	NR	NR	0
NY RGA LF	TP	1	NR	NR	NR	NR	NR	1
- Totals --		143	562	197	95	187	0	1184

NOTES:

TP = Target Property

NR = Not Requested at this Search Distance

Sites may be listed in more than one database

Focus Map - 1 - 5814424.2s

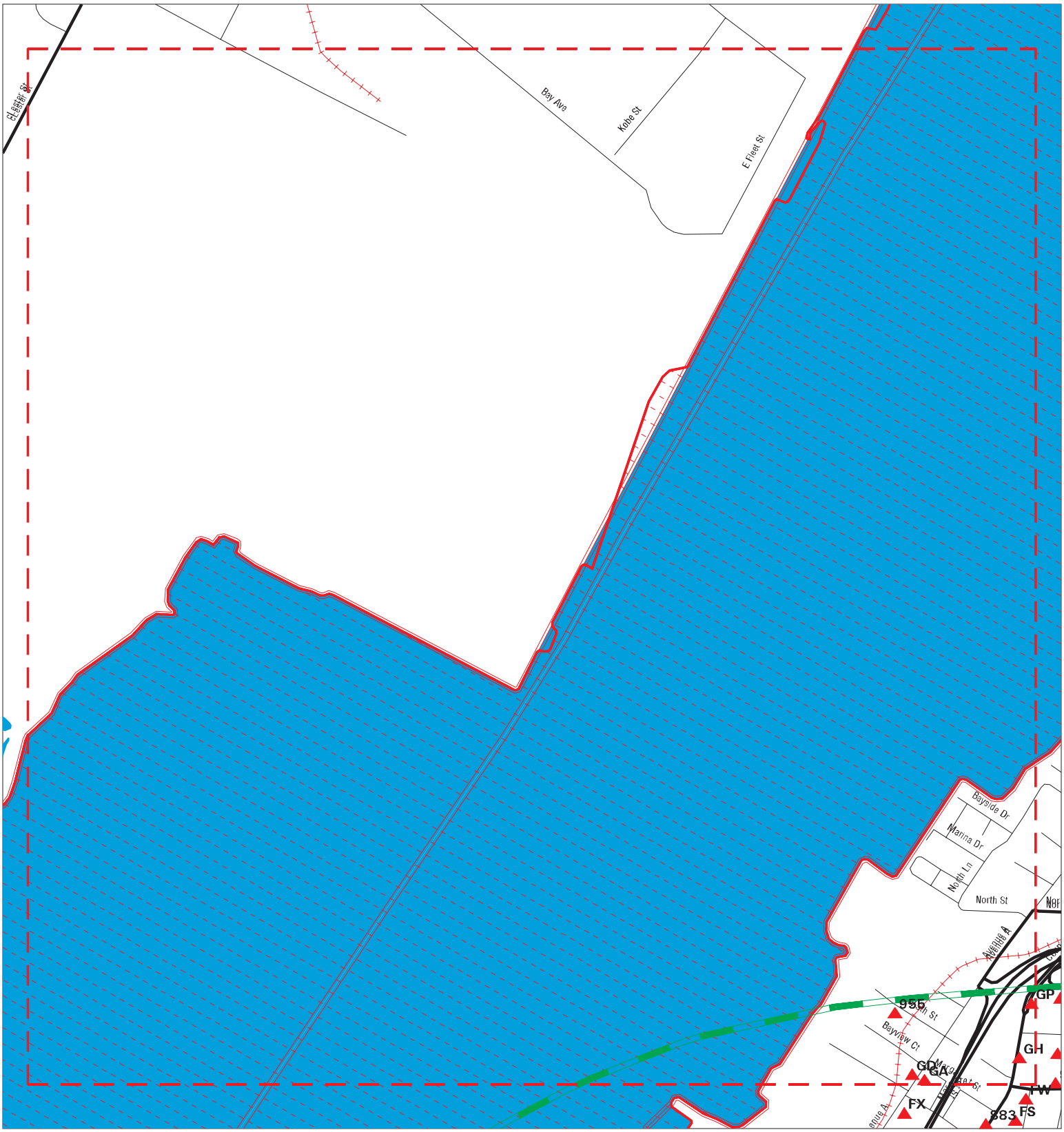

Sites
Target Property
Search Buffer
Focus Map - No Sites
Focus Map - Sites
Power Line
Pipe Line
National Priority List Sites
Dept. Defense Sites
Indian Reservations BIA

0 1/8 1/4 Miles

SITE NAME: Staten Island North Shore BRT	CLIENT: STV Inc.
ADDRESS: BRT Alignment	CONTACT: Matthew Mankovich
CITY/STATE: Staten Island NY	INQUIRY #: 5814424.2s
ZIP: 10303	DATE: 10/03/19

Copyright © 2019 EDR, Inc. © 2015 TomTom Rel. 2015.

MAPPED SITES SUMMARY - FOCUS MAP 1

Target Property:
BRT ALIGNMENT
STATEN ISLAND, NY 10303

MAP ID / FOCUS MAP	SITE NAME	ADDRESS	DATABASE ACRONYMS	DIST (ft. & mi.) DIRECTION		
Reg / Multiple	DIAMOND ALKALI CO.	80 LISTER AVE	NPL, SEMS, RCRA-VSQG, US ENG CONTROLS, R.	939	0.178	NW
GD909 / 1	BEST FOODS FORMER	99 AVE A	NJ SHWS	4660	0.883	North
GA910 / 1	106 108 AVENUE A	106 108 AVE A	NJ SHWS	4668	0.884	North
GD915 / 1	PSIP AVENUE A URBAN	107 AVE A	NJ SHWS	4715	0.893	North
GH918 / 1	129 5TH STREET WEST	129 W 5TH ST	NJ SHWS	4745	0.899	North
GH921 / 1	131 WEST 5TH STREET	131 W 5TH ST	NJ SHWS	4763	0.902	North
GH922 / 1	163 KENNEDY BOULEVAR	163 KENNEDY BLVD	NJ SHWS	4766	0.903	North
GH924 / 1	166 KENNEDY BOULEVAR	166 KENNEDY BLVD	NJ SHWS	4774	0.904	North
GP951 / 1		202 KENNEDY BLVD	NJ SHWS	5156	0.977	North
GP954 / 1	AMOCO SERVICE STATIO	210 KENNEDY BLVD	NJ SHWS, NJ INST CONTROL, NJ BROWNFIELDS.	5173	0.980	North
955 / 1	PALMER ASPHALT CO	196 W 5TH ST	NJ SHWS, NJ UST	5186	0.982	North

Focus Map - 2 - 5814424.2s

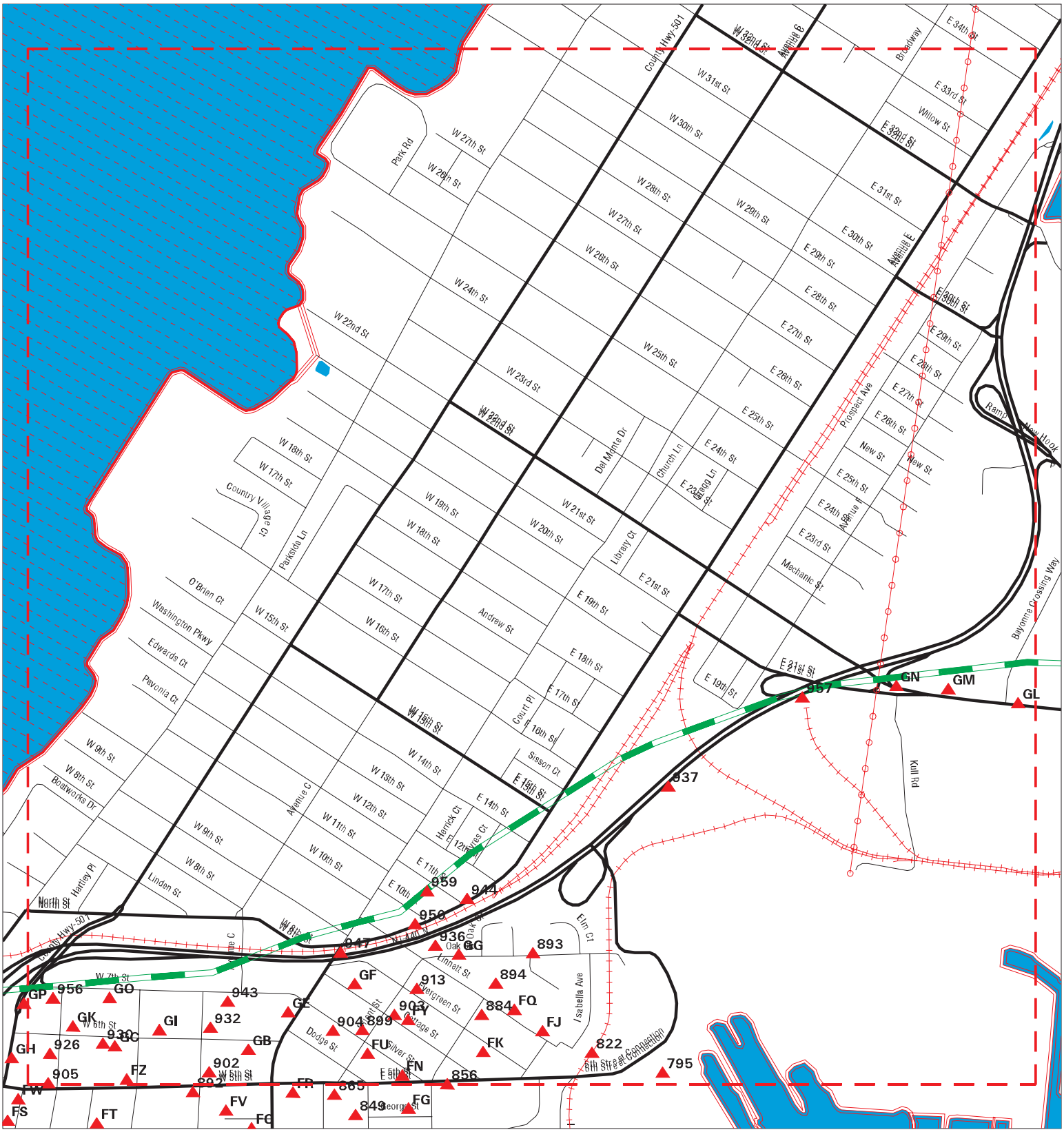

SITE NAME: Staten Island North Shore BRT	CLIENT: STV Inc.
ADDRESS: BRT Alignment	CONTACT: Matthew Mankovich
CITY/STATE: Staten Island NY	INQUIRY #: 5814424.2s
ZIP: 10303	DATE: 10/03/19

Copyright © 2019 EDR, Inc. © 2015 TomTom Rel. 2015.

MAPPED SITES SUMMARY - FOCUS MAP 2

Target Property:
BRT ALIGNMENT
STATEN ISLAND, NY 10303

MAP ID / FOCUS MAP	SITE NAME	ADDRESS	DATABASE ACRONYMS	DIST (ft. & mi.) DIRECTION		
795 / 2	PORT JOHNSON TERMINA		FUDS	3110	0.589	NW
822 / 2	HUDSON COUNTY CHROMA	OAK ST & 5TH ST	NJ SHWS, NJ BROWNFIELDS	3559	0.674	NW
FJ848 / 2	JERSEY PRINTING CO	111 121 LINNET ST	NJ SHWS	3901	0.739	NW
FK851 / 2	117 EAST 5TH STREET	117 E 5TH ST	NJ SHWS	3915	0.741	NW
FJ852 / 2	LEISURE TIME SERVICE	119 LINNETT ST	NJ SHWS, NJ UST	3919	0.742	NW
856 / 2	THE HADDAD ORGANIZAT	90 E 5TH ST	NJ SHWS	3951	0.748	NNW
FQ862 / 2	102 LINNETT STREET	102 LINNETT ST	NJ SHWS	4056	0.768	NW
FK863 / 2	94 EVERGREEN STREET	94 EVERGREEN ST	NJ SHWS	4081	0.773	NW
FN866 / 2	64 70 SILVER STREET	64 70 SILVER ST	NJ SHWS	4094	0.775	NNW
FQ869 / 2	ROGOW WINDOW MANUFAC	89 99 LINNET ST	NJ SHWS	4176	0.791	NW
FU873 / 2	54 SILVER STREET	54 SILVER ST	NJ SHWS	4204	0.796	NNW
FU879 / 2		164 ORIENT STREET	NJ SHWS	4246	0.804	NNW
884 / 2	PREFERRED INC	184 HOBART AVE	NJ SHWS, NJ UST	4301	0.815	NW
FU888 / 2	174 ORIENT STREET	174 ORIENT ST	NJ SHWS	4319	0.818	NNW
FY889 / 2	56 COTTAGE STREET	56 COTTAGE ST	NJ SHWS	4349	0.824	NNW
FY890 / 2	61 COTTAGE STREET	61 COTTAGE ST	NJ SHWS	4384	0.830	NNW
893 / 2	PENGAD COMPANY INCOR	55 OAK STREET	NJ SHWS	4413	0.836	NW
894 / 2	JERSEY PRINTING CO I	77 LINNET ST	NJ SHWS, FINDS	4414	0.836	NW
FY898 / 2		49 COTTAGE STREET	NJ SHWS	4485	0.849	NNW
899 / 2	179 ORIENT STREET	179 ORIENT ST	NJ SHWS	4502	0.853	NNW
FZ901 / 2	71 WEST 5TH STREET	71 W 5TH ST	NJ SHWS	4538	0.859	North
902 / 2	160 AVENUE C	160 AVE C	NJ SHWS	4544	0.861	North
903 / 2	194 ORIENT STREET	194 ORIENT ST	NJ SHWS	4546	0.861	NNW
904 / 2	22 SILVER STREET	22 SILVER ST	NJ SHWS	4554	0.863	NNW
905 / 2	105-107 WEST 5TH STR	105 107 W 5TH ST	NJ SHWS	4566	0.865	North
GB906 / 2	14 WEST 6TH STREET	14 W 6TH ST	NJ SHWS	4617	0.874	NNW
GB907 / 2	16 W 6TH ST	16 W 6TH ST	NJ SHWS	4626	0.876	NNW
GC908 / 2	135 137 NEWMAN AVENU	135 137 NEWMAN AVE	NJ SHWS	4657	0.882	North
GC911 / 2		139 NEWMAN AVE	NJ SHWS	4685	0.887	North
GE912 / 2	192 BROADWAY	192 BROADWAY	NJ SHWS	4694	0.889	NNW
913 / 2	S & W PRECISION TOOL	43 EVERGREEN ST	RCRA-VSQG, NJ SHWS, NJ INST CONTROL, NJ ...	4696	0.889	NNW
GF914 / 2		24 COTTAGE STREET	NJ SHWS	4698	0.890	NNW
GG916 / 2	12 OAK STREET	12 OAK ST	NJ SHWS	4728	0.895	NW
GC917 / 2	143 NEWMAN AVENUE	143 NEWMAN AVE	NJ SHWS	4730	0.896	North
GI919 / 2	62 WEST 6TH STREET	62 W 6TH ST	NJ SHWS	4756	0.901	North
GG920 / 2	11 OAK ST	11 OAK ST	NJ SHWS	4758	0.901	NW
GC923 / 2	70 WEST 60TH STREET	70 W 6TH ST	NJ SHWS	4772	0.904	North
GE925 / 2		191 BROADWAY	NJ SHWS	4783	0.906	NNW
926 / 2	135 HUMPHREY AVENUE	135 HUMPHREY AVE	NJ SHWS, NJ VCP	4783	0.906	North

MAPPED SITES SUMMARY - FOCUS MAP 2

Target Property:
BRT ALIGNMENT
STATEN ISLAND, NY 10303

MAP ID / FOCUS MAP	SITE NAME	ADDRESS	DATABASE ACRONYMS	DIST (ft. & mi.) DIRECTION		
GC927 / 2	78 WEST 6TH STREET	78 W 6TH ST	NJ SHWS	4790	0.907	North
GC928 / 2	80 WEST 6TH STREET	80 W 6TH ST	NJ SHWS	4795	0.908	North
930 / 2	84 86 WEST 6TH STREE	84 86 W 6TH ST	NJ SHWS	4824	0.914	North
GF931 / 2		15 COTTAGE ST	NJ SHWS	4847	0.918	NNW
932 / 2	180 AVENUE C	180 AVE C	NJ SHWS	4874	0.923	North
GI933 / 2	59 WEST 6TH STREET	59 W 6TH ST	NJ SHWS	4884	0.925	North
936 / 2	FORMER BAYONNE BUILD	37 LINNET ST	NJ SHWS	4921	0.932	NW
937 / 2	HYE PETROLEUM INC	100 RT 440	NJ SHWS	4947	0.937	NNW
GK938 / 2	101 WEST 6TH STREET	101 W 6TH ST	NJ SHWS	4963	0.940	North
GK939 / 2	105 WEST 6TH STREET	105 W 6TH ST	NJ SHWS	4971	0.941	North
GL940 / 2	ICI AMERICAS INC	229 E 22ND STREET	NJ SHWS, NJ ENG CONTROLS, NJ INST CONTRO...	4978	0.943	North
GL941 / 2	AGC PROPERTY A/K/A I	229 E 22ND ST	SEMS-ARCHIVE, CORRACTS, RCRA-TSDF, RCRA-...	4978	0.943	North
GM942 / 2	186 EAST 22ND STREET	186 E 22ND ST	NJ SHWS	5003	0.948	North
943 / 2	44 WEST 7TH STREET	44 W 7TH ST	NJ SHWS	5018	0.950	NNW
944 / 2	PLATTY KILL MANOR	51 AVE E	NJ SHWS	5039	0.954	NW
GM945 / 2	BUBNIS PROPERTIES	197 E 22ND ST	NJ SHWS, NJ ENG CONTROLS, NJ VCP, NJ BRO...	5067	0.960	North
GM946 / 2	QUICKCHEK CORP #16	195 E 22ND ST	NJ SHWS	5101	0.966	North
947 / 2	BROADWAY SERVICE STA	218 222 BROADWAY	NJ SHWS	5102	0.966	NNW
GN948 / 2	160 E 22ND TERMINAL	157 160 E 22ND ST	NJ SHWS	5126	0.971	North
GO949 / 2	86 SEVENTH STREET	86 7TH ST	NJ SHWS, NJ VCP	5126	0.971	North
950 / 2	BAYONNE GAS STATION	17 AVE E	NJ SHWS, NJ UST	5142	0.974	NW
GO952 / 2	IDEAL WINDOW MANUFAC	100 W 7TH ST	NJ SHWS	5158	0.977	North
GN953 / 2	LEHIGH REALITY CO	103 143 E 22ND ST	NJ SHWS	5172	0.980	North
956 / 2		163 HUMPHREY AVE	NJ SHWS	5194	0.984	North
957 / 2	FARINA PATIO INC	400 RT 440 S	NJ SHWS, NJ INST CONTROL	5244	0.993	NNW
959 / 2	24 EAST 11TH STREET	24 E 11TH ST	NJ SHWS	5273	0.999	NW

Focus Map - 3 - 5814424.2s

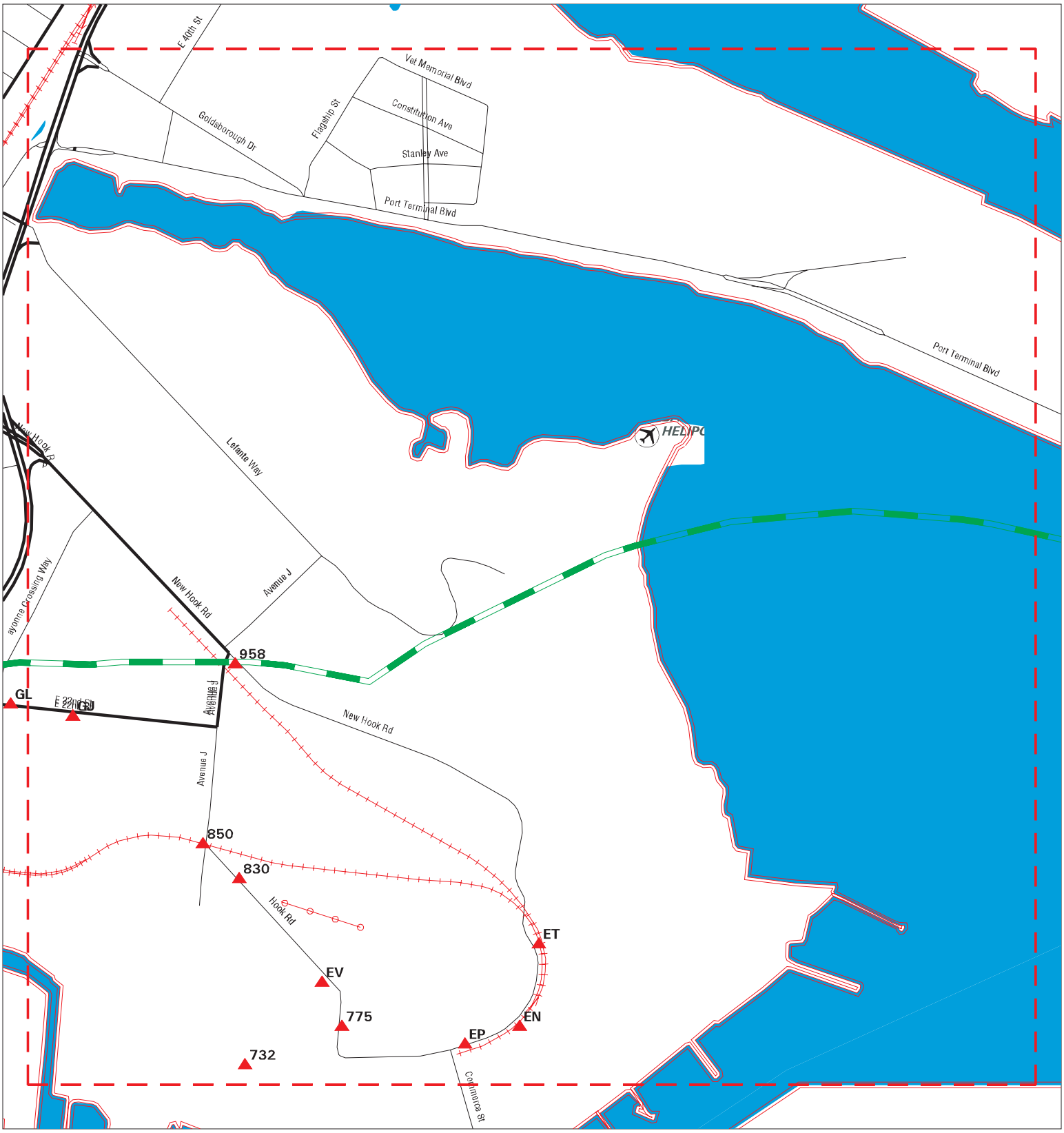

Sites
Target Property
Search Buffer
Focus Map - No Sites
Focus Map - Sites
Power Line
Pipe Line
National Priority List Sites
Dept. Defense Sites
Indian Reservations BIA

0 1/8 1/4 Miles

SITE NAME: Staten Island North Shore BRT	CLIENT: STV Inc.
ADDRESS: BRT Alignment	CONTACT: Matthew Mankovich
CITY/STATE: Staten Island NY	INQUIRY #: 5814424.2s
ZIP: 10303	DATE: 10/03/19

Copyright © 2019 EDR, Inc. © 2015 TomTom Rel. 2015.

MAPPED SITES SUMMARY - FOCUS MAP 3

Target Property:
BRT ALIGNMENT
STATEN ISLAND, NY 10303

MAP ID / FOCUS MAP	SITE NAME	ADDRESS	DATABASE ACRONYMS	DIST (ft. & mi.) DIRECTION		
732 / 3	GORDON TERMINAL SERV	2 HOOK ROAD	SEMS-ARCHIVE, RCRA-SQG, ICIS, US AIRS, N...	2292	0.434	North
EN744 / 3	VACANT SITE BLOCK 42	54 HOOK ROAD	NJ BROWNFIELDS	2499	0.473	NNW
EN746 / 3	ICI AMERICAS INCORPO	100 HOOK RD	NJ BROWNFIELDS	2511	0.476	NNW
EP751 / 3	GT MCGOVERN TRUCK	55 HOOK RD	NJ SHWS, NJ ENG CONTROLS, NJ INST CONTRO.	2559	0.485	NNW
EP752 / 3	GT MCGOVERN TRUCK	55 HOOK RD	NJ VCP	2559	0.485	NNW
EP753 / 3	GARDEN STATE CONVERT	63 N HOOK RD	NJ VCP, NJ NPDES	2559	0.485	NNW
EP754 / 3	BAYONNE WAREHOUSE	59 HOOK RD	NJ SHWS, NJ UST, NJ ENG CONTROLS, NJ BRO...	2559	0.485	NNW
EP755 / 3	YOUNGSWORLD STORES C	59 HOOK RD	NJ VCP	2559	0.485	NNW
EP756 / 3	YOUNGSWORLD	59 HOOK RD	NJ VCP	2559	0.485	NNW
EP757 / 3	GARDEN STATE CONVERT	63 65 N HOOK RD	NJ SHWS, NJ ENG CONTROLS	2560	0.485	NNW
EP758 / 3	ROYAL WINE CORP	63 65 N HOOK RD	NJ BROWNFIELDS	2560	0.485	NNW
EP759 / 3	BAYONNE SANITARY LAN	61 N HOOK RD	NJ SHWS, NJ ENG CONTROLS, NJ VCP, NJ BRO...	2560	0.485	NNW
EP760 / 3	COMPASS 1 DISTRIBUTI	53 HOOK RD	NJ SHWS, NJ UST	2560	0.485	NNW
EP761 / 3	DOMENICO TOURS INC	71 75 HOOK RD	NJ SHWS, FINDS, ECHO	2562	0.485	NNW
EP765 / 3	CONRAIL-CENTRAL JERS	OLD HOOK RD	SEMS-ARCHIVE	2599	0.492	NNW
775 / 3	ENGEL HOLDING COMPAN	33 HOOK RD	NJ SHWS, NJ ENG CONTROLS, NJ INST CONTRO.	2724	0.516	NNE
ET780 / 3	HESS FORMER CORRUGAT	401 HOOK RD	RCRA-LQG, NJ SHWS, NJ UST, NJ INST CONTR...	2952	0.559	NNW
ET781 / 3	AMERADA HESS CORP	420 HOOK RD	NJ SHWS	2954	0.559	NNW
EV783 / 3	BAYONNE COGENERATION	10 HOOK RD	NJ SHWS, NJ Financial Assurance	2979	0.564	NNE
EV787 / 3	RONA PEARL DIV EM IN	BAYONNE IND TERMINAL	SEMS-ARCHIVE, CORRACTS, RCRA-TSDF, RCRA	2998	0.568	NNE
EV788 / 3	EM INDUSTRIES INC RO	4 HOOK RD	NJ SHWS	2998	0.568	NNE
830 / 3	PDQ PLASTICS CO	7 HOOK RD	NJ SHWS	3672	0.695	North
850 / 3	IMTT - BAYONNE	1 AVE J	NJ SHWS	3912	0.741	North
GJ934 / 3	IMTT BAYONNE WEST SI	250 E 22ND ST	NJ SHWS, NJ UST, NJ BROWNFIELDS, NJ Fina...	4901	0.928	North
GJ935 / 3	IMTT TERMINALS BAYON	250 E 22ND ST	NJ SHWS, NJ ENG CONTROLS, NJ INST CONTRO.	4901	0.928	North
958 / 3	54 HOOK ASSOCIATES L	54 NEW HOOK RD	NJ SHWS	5266	0.997	North

Focus Map - 4 - 5814424.2s

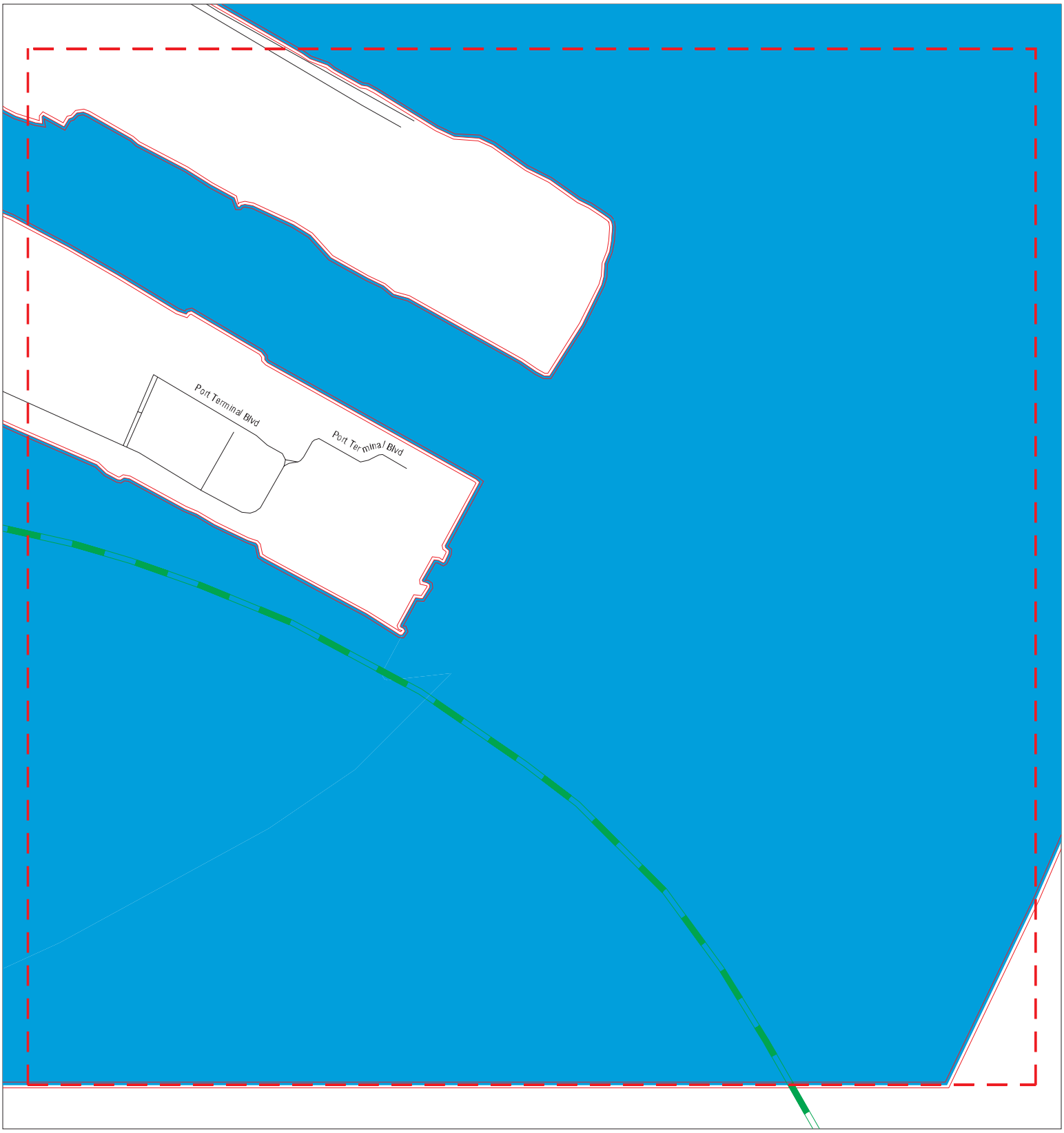

Sites
Target Property
Search Buffer
Focus Map - No Sites
Focus Map - Sites
Power Line
Pipe Line
National Priority List Sites
Dept. Defense Sites
Indian Reservations BIA

0 1/8 1/4 Miles

SITE NAME: Staten Island North Shore BRT	CLIENT: STV Inc.
ADDRESS: BRT Alignment	CONTACT: Matthew Mankovich
CITY/STATE: Staten Island NY	INQUIRY #: 5814424.2s
ZIP: 10303	DATE: 10/03/19

Copyright © 2019 EDR, Inc. © 2015 TomTom Rel. 2015.

MAPPED SITES SUMMARY - FOCUS MAP 4

Target Property:
BRT ALIGNMENT
STATEN ISLAND, NY 10303

MAP ID / FOCUS MAP	SITE NAME	ADDRESS	DATABASE ACRONYMS	DIST (ft. & mi.) DIRECTION

NO MAPPED SITES FOUND

Focus Map - 5 - 5814424.2s

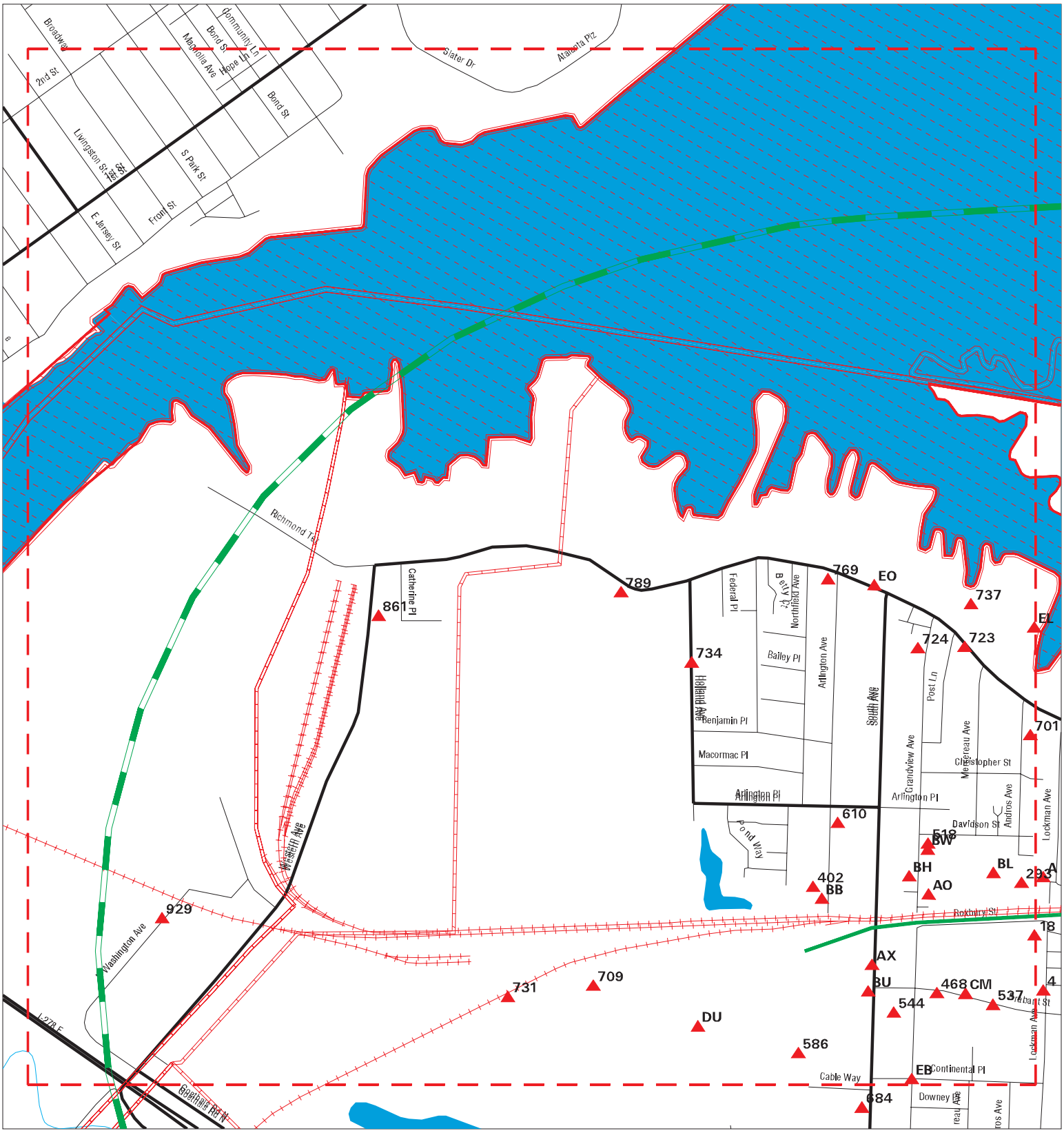

Sites
Target Property
Search Buffer
Focus Map - No Sites
Focus Map - Sites
Power Line
Pipe Line
National Priority List Sites
Dept. Defense Sites
Indian Reservations BIA

0 1/8 1/4 Miles

SITE NAME: Staten Island North Shore BRT	CLIENT: STV Inc.
ADDRESS: BRT Alignment	CONTACT: Matthew Mankovich
CITY/STATE: Staten Island NY	INQUIRY #: 5814424.2s
ZIP: 10303	DATE: 10/03/19

Copyright © 2019 EDR, Inc. © 2015 TomTom Rel. 2015.

MAPPED SITES SUMMARY - FOCUS MAP 5

Target Property:
BRT ALIGNMENT
STATEN ISLAND, NY 10303

MAP ID / FOCUS MAP	SITE NAME	ADDRESS	DATABASE ACRONYMS	DIST (ft. & mi.)		DIRECTION
Reg / Multiple	DIAMOND ALKALI CO.	80 LISTER AVE	NPL, SEMS, RCRA-VSQG, US ENG CONTROLS, R.	939	0.178	NW
187 / 5	SPILL NUMBER 0209868	LOCKMAND AVE & ROXBU	NY Spills	137	0.026	South
AO255 / 5	WALLACE JOHN T	243 GRANDVIEW AVE	RCRA NonGen / NLR, FINDS, ECHO, NY MANIF...	211	0.040	North
AO256 / 5	GRANSVIEW STRUCTURAL	243 GRANDVIEW AVE	NY Spills	211	0.040	North
AX288 / 5	CONSOLIDATED EDISON	280 SOUTH AVENUE	NY MANIFEST	257	0.049	SSE
AX289 / 5	SUBSTATION	280 SOUTH AVENUE	NY Spills	257	0.049	SSE
AX290 / 5	ARLINGTON SUBSTATION	280 SOUTH AVENUE	NY Spills	257	0.049	SSE
AX291 / 5	CON EDISON ARLINGTON	280 SOUTH AVE	NY Spills	257	0.049	SSE
293 / 5	J & J TOWING , INC	141A ANDROS AVE	NY AST	260	0.049	North
BB304 / 5	FONTANA DIORO OIL CO	229 ARLINGTON AVE	EDR Hist Auto	285	0.054	NNW
BB305 / 5	COMMERCIAL WASTE OIL	229 ARLINGTON AVE	RCRA NonGen / NLR	285	0.054	NNW
BB306 / 5	COMMERICAL LUBRICANT	229 ARLINGTON AVENUE	NY CBS, NY TANKS, NY Spills	285	0.054	NNW
BH328 / 5	ROADWAY	223 SOUTH AVE	NY Spills	318	0.060	North
BB334 / 5	ROADWAY	244 ARLINGTON AVE	NY Spills	332	0.063	NNW
BL337 / 5	SOTS LEASING CORP	60 DAVIDSON STREET	NY SWRCY, NY Spills	347	0.066	North
BL338 / 5	60 DAVIDSON STREET L	60 DAVIDSON ST	RCRA-LQG, NY MANIFEST	347	0.066	North
BH342 / 5	210 GRANDVIEW AV E	210 GRANDVIEW AVE	NY Spills	355	0.067	North
AX393 / 5	ACCESS RD TO SUBSTAT	SOUTH AVE & BRABANT	NY Spills	428	0.081	SSE
BU398 / 5	ARLINGTON SUB STATIO	SOUTH AVE/RABANT ST	NY Spills	434	0.082	SSE
BU399 / 5	IMTT TERMINAL	UNKNOWN	NY LTANKS, NY Spills	434	0.082	SSE
BU400 / 5	ARLINGTON SUBSTATION	SOUTH AVE/BARBARANT	NY Spills	434	0.082	SSE
402 / 5	PERRYS BRICK COMPANY	221 ARLINGTON AVENUE	NY UST	438	0.083	NNW
BW406 / 5	TRUE BLUE ENVIRONMEN	206 GRANDVIEW AVE	RCRA NonGen / NLR, NY MANIFEST	442	0.084	North
BW407 / 5	CLEAN FUELS OF NEW Y	310 NASSAU AVE - STR	RCRA NonGen / NLR, FINDS, ECHO, NJ MANIF...	442	0.084	North
BW408 / 5	TRUE BLUE ENVIRONMEN	206 GRANDVIEW AVENUE	NY Spills	442	0.084	North
468 / 5	TRANSFORMER PAD MOUN	168 BRABANT ST	NY Spills	528	0.100	South
CM475 / 5	NYCHA - MARINERS HAR	153 BRABANT ST	RCRA NonGen / NLR, FINDS, ECHO	544	0.103	South
BW477 / 5	SCHIOPPO CORPORATION	197 GRANDVIEW AVENUE	NY Spills	546	0.103	North
518 / 5	195 GRANDVIEW AVE	195 GRANDVIEW AVE	NY Spills	591	0.112	North
CM521 / 5	MARINER'S HARBOR HOU	139 BRABANT ST	NY LTANKS, NY Spills	599	0.113	South
CM522 / 5	MARINERS HARBOR HOUS	139 BRABANT STREET	NY UST	599	0.113	South
537 / 5	139 BRABANT ST/S.I	139 BRABANT STREET	NY Spills	636	0.120	South
544 / 5	TELEPORT THE	SOUTH AVE	RCRA NonGen / NLR	641	0.121	South
586 / 5	CHARTER COMMUNICATIO	100 CABLE WAY	NY AST	760	0.144	South
610 / 5	187 ARLINGTON AVE/BK	187 ARLINGTON AVENUE	NY LTANKS	829	0.157	NNW
DU634 / 5	A & A LANDFILL	SOUTH AVENUE	NY SHWS	975	0.185	SW
DU635 / 5	A & A LANDFILL	SOUTH AVE	SEMS-ARCHIVE	975	0.185	SW
EB670 / 5	NYCP&R - GRANDVIEW P	GRANDVIEW AVE & CONT	RCRA NonGen / NLR, FINDS, ECHO	1152	0.218	South
EB671 / 5	NYCP&R - GRANDVIEW P	GRANDVIEW AVE & CONT	NY MANIFEST	1152	0.218	South

MAPPED SITES SUMMARY - FOCUS MAP 5

Target Property:
BRT ALIGNMENT
STATEN ISLAND, NY 10303

MAP ID / FOCUS MAP	SITE NAME	ADDRESS	DATABASE ACRONYMS	DIST (ft. & mi.) DIRECTION		
701 / 5	23 ANDROS AVE.	23 ANDROS AVE	NY LTANKS	1358	0.257	North
709 / 5	A&A LANDFILL	HOLLAND AVENUE	NY HSWDS	1602	0.303	West
723 / 5	STANTEN ISL BETH STE		FUDS	2044	0.387	North
724 / 5	22 GRANDVIEW AVE.	22 GRAND VIEW AVE	NY LTANKS	2051	0.388	North
EL728 / 5	BOSTON 30 (AKA MARIN	3075 RICHMOND TERRAC	NY LTANKS	2159	0.409	North
EL729 / 5	WASTE MANAGEMENT (VI	3075 RICHMOND TERRAC	NY SWF/LF, NY Spills	2159	0.409	North
731 / 5	A & A LANDFILL	278-280 SOUTH AVENUE	NY LTANKS	2244	0.425	West
734 / 5	SHAPIRO RESIDENCE	172-40 HIGHLAND AV	NY LTANKS	2319	0.439	NNW
737 / 5	CAROL V. POLING	3165 RICHMOND TERRAC	NY MOSF, NY TANKS, NY Spills	2360	0.447	North
EO749 / 5	TRADER I	3249 RICHMOND TERRAC	NY SWF/LF, NY MOSF, NY Spills	2544	0.482	North
EO750 / 5	T/B NUMBER TWO	3249 RICHMOND TERRAC	NY MOSF	2544	0.482	North
769 / 5	3280 RICHMOND TERRAC	3280 RICHMOND TERRAC	NY LTANKS	2629	0.498	North
789 / 5	MARINERS MARSH PARK	3418 RICHMOND TERRAC	NY SHWS	3016	0.571	NNW
861 / 5	PROCTOR AND GAMBLE	40 WESTERN AVE	NY SHWS, NY LTANKS, NY UST, NY CBS, NY E...	4053	0.768	NW
929 / 5	R.BAKER & SON MACHIN	250 SOUTH WASHINGTON	NY SHWS	4808	0.911	West

Focus Map - 6 - 5814424.2s

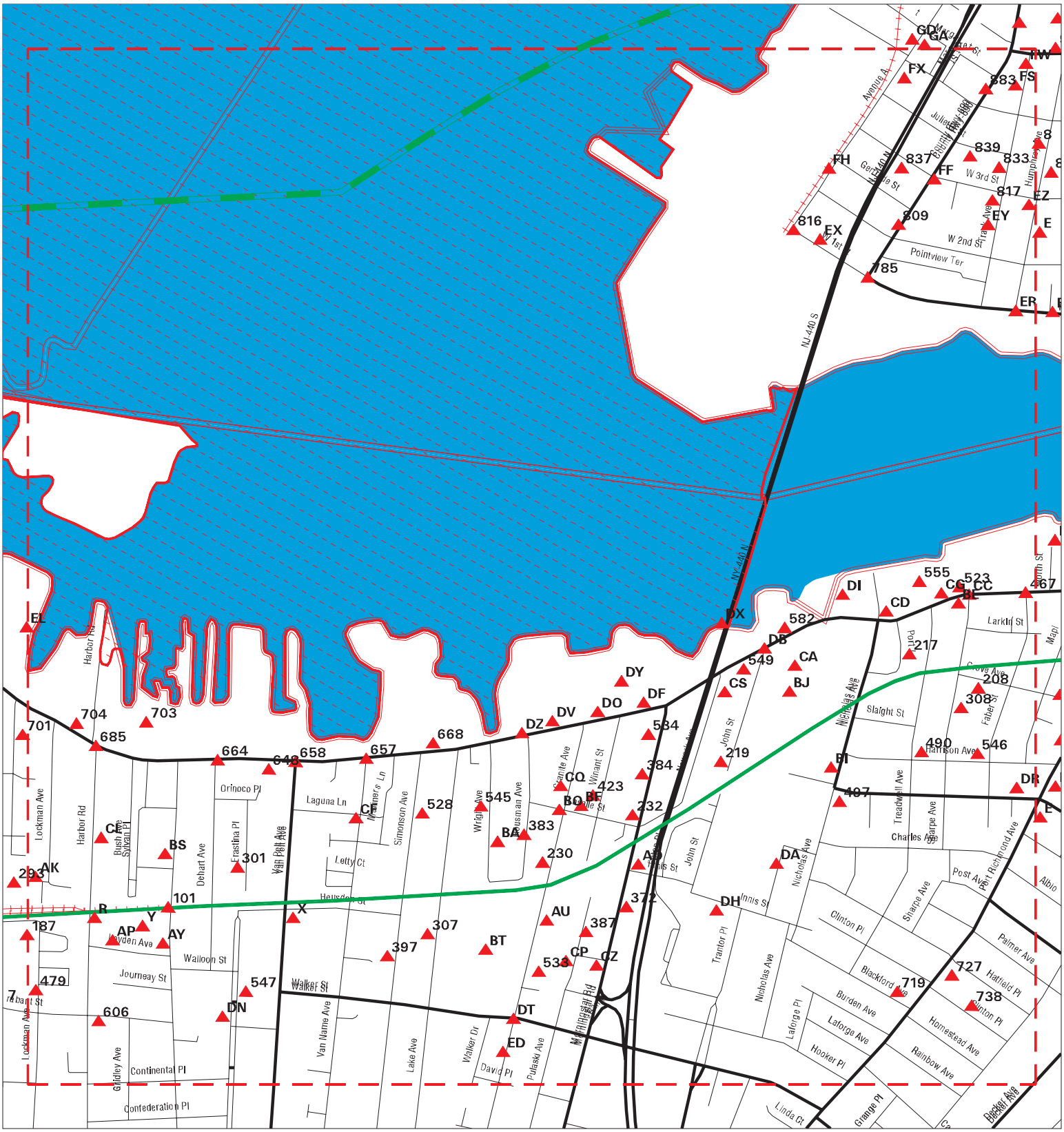

SITE NAME: Staten Island North Shore BRT	CLIENT: STV Inc.
ADDRESS: BRT Alignment	CONTACT: Matthew Mankovich
CITY/STATE: Staten Island NY	INQUIRY #: 5814424.2s
ZIP: 10303	DATE: 10/03/19

Copyright © 2019 EDR, Inc. © 2015 TomTom Rel. 2015.

MAPPED SITES SUMMARY - FOCUS MAP 6

Target Property:
BRT ALIGNMENT
STATEN ISLAND, NY 10303

MAP ID / FOCUS MAP	SITE NAME	ADDRESS	DATABASE ACRONYMS	DIST (ft. & mi.) DIRECTION		
Reg / Multiple	DIAMOND ALKALI CO.	80 LISTER AVE	NPL, SEMS, RCRA-VSQG, US ENG CONTROLS, R.	939	0.178	NW
101 / 6	106 UNION AVE	106 UNION AVE	NY Spills	TP		
R102 / 6	LOT 11,TAXBLOCK 1226	HARBOR ROAD	NY E DESIGNATION	TP		
R157 / 6	LOT 7,TAXBLOCK 1226	151 HARBOR ROAD	NY E DESIGNATION	101	0.019	South
X163 / 6	BOB ADAMO	109 VAN PELT STREET	NY Spills	110	0.021	South
Y166 / 6	LUMBER YARD	130 UNION AVE	NY Spills, NY E DESIGNATION	119	0.023	South
AD194 / 6	ISLAND-TECH AUTO REP	135 MORNINGSTAR RD	EDR Hist Auto	152	0.029	SSE
AD195 / 6	135 MORNINGSTAR RD	135 MORNINGSTAR RD	NY Spills	152	0.029	SSE
208 / 6	TRANSFORMER	88 GROVE AVE	NY Spills	157	0.030	South
X216 / 6	SPILL NUMBER 0206087	115 VANPELT AVE	NY LTANKS	164	0.031	South
217 / 6	ACROSS FROM	26 PORT LANE	NY Spills	164	0.031	NNW
R218 / 6	LOT 5,TAXBLOCK 1226	HARBOR ROAD	NY E DESIGNATION	166	0.031	South
219 / 6	SPILL NUMBER 0007224	86 JOHN ST	NY Spills	167	0.032	NNW
AK228 / 6	RESIDENTIAL	3 LOCKMAN PL	NY Spills	174	0.033	North
230 / 6	SPANPICO	124 GRANITE AVE	NY LTANKS	179	0.034	North
232 / 6	80 MORNINGSTAR RD	80 MORNINGSTAR RD	NY Spills	186	0.035	NNW
R252 / 6	LOT 3,TAXBLOCK 1226	HARBOR ROAD	NY E DESIGNATION	208	0.039	South
AP257 / 6	LOT 87,TAXBLOCK 1226	43 LEYDEN AVENUE	NY E DESIGNATION	213	0.040	South
AP261 / 6	LOT 86,TAXBLOCK 1226	39 LEYDEN AVENUE	NY E DESIGNATION	218	0.041	South
AP276 / 6	LOT 84,TAXBLOCK 1226	35 LEYDEN AVENUE	NY E DESIGNATION	245	0.046	South
AP280 / 6	LOT 1,TAXBLOCK 1226	LEYDEN AVENUE	NY E DESIGNATION	250	0.047	South
AU283 / 6	AUTO SPHERE INC	145 GRANITE AVE	RCRA-VSQG, FINDS, ECHO, NJ MANIFEST, NY ...	254	0.048	South
Y284 / 6	LOT 79,TAXBLOCK 1226	21 LEYDEN AVENUE	NY E DESIGNATION	254	0.048	South
AY292 / 6	TERMINAL LUMBER YARD	140 UNION AVE HARBOR	NY Spills	259	0.049	South
Y294 / 6	LOT 78,TAXBLOCK 1226	19 LEYDEN AVENUE	NY E DESIGNATION	264	0.050	South
Y295 / 6	LOT 77,TAXBLOCK 1226	15 LEYDEN AVENUE	NY E DESIGNATION	268	0.051	South
AP296 / 6	LOT 83,TAXBLOCK 1226	LEYDEN AVENUE	NY E DESIGNATION	272	0.052	South
AY297 / 6	LOT 70,TAXBLOCK 1226	142 UNION AVENUE	NY E DESIGNATION	272	0.052	South
301 / 6	CATCH BASIN	80 ERASTINA PL	NY Spills	283	0.054	North
BA302 / 6	BTWN WRIGHT AV/HOUSE	GIGI STREET	NY Spills	283	0.054	North
307 / 6	144 LAKE AVENUE	144 LAKE AVENUE	NY Spills	286	0.054	South
308 / 6	91 SHARPE AVE	91 SHARPE AVE	NY Spills	289	0.055	South
AK312 / 6	116 LOCKMAN AVENUE	116 LOCKMAN AVENUE	NY Spills	295	0.056	North
BE318 / 6	INSTITUTIONAL	26 SHARPE AVE	NY Spills	308	0.058	North
BF319 / 6	DBA ABLE PLUMBING	40 LASALLE STREET	NY UST, NY AST	311	0.059	NNW
BI329 / 6	CON EDISON UNDERGROU	140 NICHOLS DRIVE	NY Spills	319	0.060	SSE
BJ331 / 6	RICHMOND TERRACE CLO	RICHMOND TERRACE CLO	NY Spills	326	0.062	NNW
BJ332 / 6	RICHMOND TERRACE	RICHMOND TERRACE	NY Spills	326	0.062	NNW
BJ333 / 6	RICHMOND TERRACE	RICHMOND TERRACE	NY Spills	326	0.062	NNW

MAPPED SITES SUMMARY - FOCUS MAP 6

Target Property:
BRT ALIGNMENT
STATEN ISLAND, NY 10303

MAP ID / FOCUS MAP	SITE NAME	ADDRESS	DATABASE ACRONYMS	DIST (ft. & mi.) DIRECTION		
AU336 / 6	NO NAME BODY SHOP	187 GRANITE AVE	NY Spills	334	0.063	South
BO363 / 6	WILLITOS AUTO SVC	84 GRANITE AVE	EDR Hist Auto	364	0.069	NNW
BA371 / 6	75 WRIGHT AV	75 WRIGHT AVE	NY LTANKS	373	0.071	North
372 / 6	165 MORNINGSTAR ROAD	165 MORNINGSTAR ROAD	NY Spills	377	0.071	SSE
BO375 / 6	SUPERGEAR TRANSMISSI	80A GRANITE AVENUE	NY AST	392	0.074	NNW
383 / 6	PRIVATE RESIDENCE	76 HOUSEMAN AVENUE	NY Spills	405	0.077	North
384 / 6	AUTO SHOP	50 MORNING STAR ROAD	NY Spills	408	0.077	NNW
BS385 / 6	72 UNION AVE	72 UNION AVE	NY Spills	408	0.077	North
BS386 / 6	7TH DAY ADVENTIST CH	72-76 UNION AVENUE	NY LTANKS	408	0.077	North
387 / 6	165 PULASKI AVE/S.I.	165 PULASKI AVENUE	NY Spills	422	0.080	SSE
BT388 / 6	CUSTOMER SERVICE CEN	125 LAKE AVE	RCRA NonGen / NLR, FINDS, ECHO, NY MANIF...	426	0.081	South
BT389 / 6	125 LAKE AVENUE INDU	125 LAKE AVENUE.	NY UST	426	0.081	South
BT390 / 6	STATEN ISLAND TOWING	125 LAKE AVE	NY Spills	426	0.081	South
BI391 / 6	CON EDISON MANHOLE:	152 NICHOLAS AVE	RCRA NonGen / NLR, NY MANIFEST	427	0.081	SSE
397 / 6	160 SIMONSON AVE/S.I	160 SIMONSON AVENUE	NY Spills	432	0.082	South
BF410 / 6	CGM SECURITY SOLUTIO	55 LASALLE ST	NY MANIFEST	445	0.084	NNW
BF411 / 6	GENERAL TRADEMARK LA	55 LA SALLE ST	NY MANIFEST	445	0.084	NNW
BF412 / 6	C G M SECURITY SOLUT	55 LASALLE ST	RCRA-VSQG, NJ MANIFEST	445	0.084	NNW
BF413 / 6	FEDERAL LABEL SYSTEM	55 LA SALLE ST	RCRA NonGen / NLR	445	0.084	NNW
BF414 / 6	GENERAL TRADE MARK L	55 LA SALLE ST	RCRA-SQG	445	0.084	NNW
BI419 / 6	NYC BUS #6225	CASTLETON & NICHOLOS	NY Spills	459	0.087	SSE
BE421 / 6	ST. MARY OF THE ASSU	2230 RICHMOND TERRAC	NY AST	463	0.088	North
BE422 / 6	ST. MARY OF THE ASSU	2230 RICHMOND TERRAC	NY UST	463	0.088	North
423 / 6	STAR AUTO SERVICE CE	58 WINANT STREET	NY AST	464	0.088	NNW
CA429 / 6	FEDERAL EXPRESS - LL	2400 RICHMOND TERRAC	NY AST	470	0.089	NNW
CA430 / 6	FEDERAL EXPRESS CORP	2400 RICHMOND TER	RCRA NonGen / NLR, FINDS, ECHO	470	0.089	NNW
CC434 / 6	2200 RICHMOND TERRAC	2200 RICHMOND TERRAC	NY Spills	475	0.090	North
CD436 / 6	KILL VAN KULL	RICHMOND AND NICHOLA	NY Spills	476	0.090	NNW
CF439 / 6	134 MARINERS LANE	134 MARINERS LANE	NY Spills	484	0.092	North
BE442 / 6	ST. MARYS OF ASSUMPT	2222 RICHMOND TERRAC	NY UST	487	0.092	North
CG443 / 6	EDKINS YARD	2265 RICHMOND TERRAC	NY Spills	489	0.093	North
CG444 / 6	STATEN ISLAND AUTO W	2265 RICHMOND TERRAC	NY AST	489	0.093	North
CG445 / 6	EDKINS SCRAP	2265 RICHMOND TER	RCRA-SQG, NJ MANIFEST, NY MANIFEST	489	0.093	North
CG446 / 6	EDKIN'S FOREIGN AUTO	2265 RICHMOND	NY SWF/LF	489	0.093	North
BO449 / 6	GRANITE AVE & LA SAL	GRANITE AVE & LA SAL	NY Spills	496	0.094	NNW
CG450 / 6	CON EDISON - MANHOLE	2267 RICHMOND TER	NY MANIFEST	501	0.095	North
CG451 / 6	CON EDISON - MANHOLE	2267 RICHMOND TER	RCRA-LQG	501	0.095	North
CD463 / 6	NYC ECONOMIC DEV - B	RICHMOND TER NICHOLA	RCRA NonGen / NLR, NY MANIFEST	520	0.098	NNW
467 / 6	FABER POOL	RICHMOND TERRACE & F	NY CBS	526	0.100	North

MAPPED SITES SUMMARY - FOCUS MAP 6

Target Property:
BRT ALIGNMENT
STATEN ISLAND, NY 10303

MAP ID / FOCUS MAP	SITE NAME	ADDRESS	DATABASE ACRONYMS	DIST (ft. & mi.) DIRECTION		
CF469 / 6	SPILL NUMBER 0000086	52 VAN NAME AVE	NY Spills	531	0.101	North
CG470 / 6	EDKINS YARD (WESTSID	2265 RICHMOND TERRAC	NY Spills	532	0.101	North
CL471 / 6	HARBOR AUTOMOTIVE	69 HARBOR ROAD	NY AST	532	0.101	North
CC476 / 6	SHARPE AVE/RICHMOND	SHARPE AVE & RICHMON	NY Spills	546	0.103	North
479 / 6	NYCHA - MARINERS HAR	200 LOCKMAN AVE	RCRA-VSQG, US AIRS, FINDS, ECHO, NY MANI...	552	0.105	South
CL480 / 6	ENGINE COMPANY 158	65 HARBOR ROAD	NY AST	555	0.105	North
CL481 / 6	NEW YORK FIRE DEPT E	65 HARBOR RD	RCRA NonGen / NLR, FINDS, ECHO, NY MANIF...	555	0.105	North
CL482 / 6	ENGINE COMPANY 158	65 HARBOR ROAD	NY UST	555	0.105	North
490 / 6	BROADWAY CLEANERS	107 HARRISON AVE	EDR Hist Cleaner	559	0.106	SSE
497 / 6	NYC DEP	165 NICHOLAS AVE	RCRA NonGen / NLR, NJ MANIFEST, NY MANIF...	568	0.108	SSE
CP500 / 6	WHITE HOUSE SUPPLIES	224 PULASKI AVE	EDR Hist Cleaner	575	0.109	SSE
CP501 / 6	WHITEHOUSE SUPPLIERS	224 PULASKI AVE	NY CBS, NY CBS AST	575	0.109	SSE
CQ502 / 6	KEVIN'S AUTO BODY	58 GRANITE AVE.	NY AST	575	0.109	NNW
CG506 / 6	EDKINS AUTO SALES; I	2239 RICHMOND TERRAC	NY SWF/LF, NY SPDES	578	0.109	North
CG507 / 6	EDKINS AUTO SALES IN	2239 RICHMOND TERRAC	NY AST	578	0.109	North
CS512 / 6	RAYRAY'S CUSTOM INCO	9 NEWARK AVE	RCRA-VSQG, FINDS, ECHO, NY MANIFEST	587	0.111	NNW
CS513 / 6	SUPREME COLLISION IN	9 NEWARK AVE	EDR Hist Auto	587	0.111	NNW
523 / 6	CHELSEA TERMINAL	2217 RICHMOND TERRAC	NY HSWDS	607	0.115	North
CF527 / 6	DRIPS FROM AERIAL XF	IN FRONT OF 463 VAN	NY Spills	611	0.116	North
528 / 6	AJIT GASOLINE INC	43 SIMONSON AVE	EDR Hist Auto	618	0.117	North
533 / 6	JOHN FRANCESCO SCRAP	267 HOOKER PLACE	NY SWRCY, NY SPDES	622	0.118	South
534 / 6	MONZI PETER	16 MORNINGSTAR RD 1S	RCRA NonGen / NLR, FINDS, ECHO, NY MANIF...	634	0.120	NNW
545 / 6	42 WRIGHT AVENUE	42 WRIGHT AVENUE	NY LTANKS, NY Spills	645	0.122	North
546 / 6	RESIDENCE	57 HARRISON AVE	NY Spills	645	0.122	South
547 / 6	PRIVATE RESD	61 MAPLE PARKWAY	NY Spills	647	0.123	South
CQ548 / 6	48 GRANITE AVE/S.I.	48 GRANITE AVENUE	NY Spills	651	0.123	NNW
549 / 6	DEVILLE II AUTO COLL	2432 RICHMOND TER	RCRA NonGen / NLR, US AIRS, FINDS, ECHO,...	652	0.123	NNW
CZ554 / 6	220 MORNING STAR/FRI	220 MORNING STAR RD	NY LTANKS	683	0.129	SSE
555 / 6	CON EDISON	2245 RICHMOND AVE &	RCRA NonGen / NLR, NJ MANIFEST, NY MANIF...	684	0.130	North
CZ556 / 6	MORNINGSTAR AUTO PAR	218 MORNINGSTAR ROAD	NY UST	693	0.131	SSE
DA557 / 6	NYC BD OF ED - PORT	85 ST JOSEPH AVE	RCRA-VSQG, NY MANIFEST	696	0.132	SSE
DA558 / 6	PORT RICHMOND HS	85TH SAINT JOSEPHS A	NY MANIFEST	696	0.132	SSE
DA559 / 6	PORT RICHMOND HS - S	85 ST. JOSEPHS AVENU	NY AST	696	0.132	SSE
DB560 / 6	CON EDISON TRENCH: N	RICHMOND TER & JOHN	RCRA NonGen / NLR, FINDS, ECHO	698	0.132	NNW
DB561 / 6	BELL ATLANTIC-NY	RICHMOND TER & JOHN	NY MANIFEST	699	0.132	NNW
DF573 / 6	CON EDISON GAS MAIN:	RICHMOND TER & MORNI	RCRA NonGen / NLR, FINDS, ECHO, NY MANIF...	740	0.140	NNW
DH580 / 6	CON EDISON - MANHOLE	64 INNIS ST	RCRA-LQG	749	0.142	SSE
DH581 / 6	CON EDISON - MANHOLE	64 INNIS ST	NY MANIFEST	749	0.142	SSE
582 / 6	RICHMOND TERRACE RAD	2351 RICHMOND TERRAC	SEMS	750	0.142	NNW

MAPPED SITES SUMMARY - FOCUS MAP 6

Target Property:
BRT ALIGNMENT
STATEN ISLAND, NY 10303

MAP ID / FOCUS MAP	SITE NAME	ADDRESS	DATABASE ACRONYMS	DIST (ft. & mi.) DIRECTION		
DI583 / 6	CON EDISON EXCAVATIO	2319 RICHMOND TER	RCRA NonGen / NLR	756	0.143	NNW
DI584 / 6	DAC'S TRUCKING CORP.	2319 RICHMOND TERRAC	NY SWF/LF	756	0.143	NNW
DI585 / 6	EDKIN'S AUTO SCRAPS	2319 RICHMOND TERRAC	SEMS	756	0.143	NNW
606 / 6	ST CLEMENT & ST MICH	207 HARBOR RD	NY LTANKS, NY UST	811	0.154	South
DN607 / 6	PUBLIC SCHOOL 44-STA	80 MAPLE PARKWAY	NY AST	826	0.156	South
DN608 / 6	NYC DEPT OF EDUCATIO	80 MAPLE PKWY	RCRA-SQG, FINDS, ECHO	826	0.156	South
DO612 / 6	MAACO AUTO PAINTING	2550 RICHMOND TERR	RCRA-SQG, NY Spills, NJ MANIFEST, NY MAN...	833	0.158	NNW
DF613 / 6	SCARA-MIX INC	2537 RICHMOND TERRAC	NY LTANKS, NY UST	853	0.162	NNW
DO618 / 6	CASS AUTOMOTIVE INC	5 GRANITE AVE	RCRA NonGen / NLR, FINDS, ECHO, NY MANIF...	867	0.164	NNW
DO619 / 6	THREE J'S SERVICE CO	2560A RICHMOND TERRA	NY SWF/LF	868	0.164	NNW
DN627 / 6	CLOSED-LACKOF RECENT	319 MAPLE ST	NY LTANKS	910	0.172	South
DR628 / 6	ENGINE CO. 157	1573 CASTLETON AVENU	NY UST	922	0.175	South
DR629 / 6	ENGINE CO. 157	1573 CASTLETON AVENU	NY AST	922	0.175	South
DT633 / 6	FEDERAL EXPRESS CORP	CORNER OF WALKER & G	RCRA NonGen / NLR, RI MANIFEST	953	0.180	South
DO636 / 6	MARITIME LAUNDRY & L	2581 RICHMOND TERRAC	NY DRYCLEANERS	978	0.185	NNW
DO637 / 6	A1C INC.	2581 RICHMOND TERRAC	NY AST	978	0.185	NNW
DV638 / 6	K.LABELLA CORP SUPIN	2604 RICHMOND TERRAC	NY SWF/LF	980	0.186	NNW
DV639 / 6	STANDARD T CHEMICAL	2600 RICHMOND TER	SEMS-ARCHIVE, CORRACTS, RCRA NonGen / NL..	985	0.187	NNW
DT640 / 6	PLATINUM AUTO COLLIS	214 GRANITE AVE	RCRA NonGen / NLR	987	0.187	South
DT641 / 6	PLATINUM AUTO COLLIS	214 GRANITE AVE	NY MANIFEST	987	0.187	South
DV645 / 6	ACCU-CHECK AUTO REPA	2612 RICHMOND TERRAC	NY AST	999	0.189	NNW
648 / 6	TRI-STAR PLUMBING &	2860 RICHMOND TERRAC	NY SWRCY	1004	0.190	North
DX654 / 6	BAYONNE BRIDGE	BAYONNE BRIDGE	NY LTANKS	1031	0.195	NNW
DX655 / 6	BAYONNE BRIDGE, EAST	BAYONNE BRIDGE, EAST	NY LTANKS	1031	0.195	NNW
657 / 6	NYCDEP	RICHMOND TERRACE & V	NY MANIFEST	1050	0.199	North
658 / 6	VAN NAME VAN PELT	RICHMOND TERRACE AND	US BROWNFIELDS	1052	0.199	North
DY660 / 6	SIPCO OIL COMPANY	2541 RICHMOND TERRAC	NY UST	1078	0.204	NNW
DY661 / 6	SIPCO OIL COMPANY	2541 RICHMOND TERRAC	NY AST	1078	0.204	NNW
664 / 6	2901 & 2945 RICHMOND	2901 & 2945 RICHMOND	NY LTANKS, NY VCP	1088	0.206	North
DV665 / 6	DRURY ENTERPRISES IN	2589 RICHMOND TERR	NY UST, NY Spills	1096	0.208	NNW
DZ666 / 6	AMERICAN WRECKING IN	2625 RICHMOND TERRAC	NY SWF/LF, NY SPDES	1133	0.215	NNW
DZ667 / 6	AMERICAN WRECKING IN	2625 RICHMOND TERRAC	NY AST	1133	0.215	NNW
668 / 6	GREAT LAKES DREDGE &	2705 RICHMOND TER	RCRA-SQG, FINDS, ECHO, NY MANIFEST	1135	0.215	North
ED677 / 6	SPILL NUMBER 9906156	228 GRANITE AVE	NY LTANKS, NY Spills	1196	0.227	South
ED678 / 6	ENVIRO RESPONCE INC	228 GRANITE AVE	RCRA NonGen / NLR	1196	0.227	South
685 / 6	STAR SAND & GRAVEL C	RICHMOND TERRACE & H	NY SWF/LF	1244	0.236	North
703 / 6	AMERICAN UNITED WOOD	2945 RICHMOND TERRAC	NY SWF/LF, NY LTANKS, NY Spills	1398	0.265	North
704 / 6	EXPERT RECYCLING SER	3015 RICHMOND TERRAC	NY SWRCY	1417	0.268	North
719 / 6	85 BLACKFORD AVE	85 BLACKFORD AVE	NY LTANKS	1991	0.377	SSE

MAPPED SITES SUMMARY - FOCUS MAP 6

Target Property:
BRT ALIGNMENT
STATEN ISLAND, NY 10303

MAP ID / FOCUS MAP	SITE NAME	ADDRESS	DATABASE ACRONYMS	DIST (ft. & mi.) DIRECTION		
727 / 6	GETTY 561	387 PORT RICHMOND AV	NY LTANKS, NY Spills	2112	0.400	SSE
738 / 6	35 CLINTON PLACE	35 CLINTON PLACE	NY LTANKS	2382	0.451	SSE
ER770 / 6	HUMPHREY AVE PROPERT	HUMPHREY AVE & W 1ST	NJ SHWS, NJ INST CONTROL, NJ VCP, NJ BRO...	2631	0.498	North
ER771 / 6	HUMPHREY AVENUE PROP	HUMPHREY AVE @ W 1ST	NJ VCP	2631	0.498	North
785 / 6	BAYONNE BRIDGE	W 1ST ST & KENNEDY B	NJ SHWS, NJ INST CONTROL, NJ BROWNFIELDS	2987	0.566	North
EX798 / 6	PIRELLI CABLE COMPAN	236 W 1ST ST	NJ SHWS, NJ BROWNFIELDS, NJ Financial As...	3176	0.602	NNW
EY802 / 6	31 TRASK AVENUE	31 TRASK AVE	NJ SHWS	3223	0.610	North
EY804 / 6		37 TRASK AVE	NJ SHWS	3288	0.623	North
EX807 / 6	WHITE GLOVE MOVING &	233 243 W 1ST ST	NJ SHWS	3329	0.630	NNW
EZ808 / 6		45 HUMPHREY AVE	NJ SHWS	3348	0.634	North
809 / 6	IDEAL WINDOW MANUFAC	27 KENNEDY BLVD	NJ SHWS	3351	0.635	North
EZ812 / 6		53 HUMPHREY AVE	NJ SHWS	3412	0.646	North
816 / 6	CHEVRON	W 1ST ST & AVE A	NJ SHWS	3448	0.653	NNW
817 / 6	51 TRASK AVENUE	51 TRASK AVE	NJ SHWS	3467	0.657	North
FF823 / 6	DROGIN BUS TERMINAL	53 KENNEDY BLVD	NJ SHWS	3574	0.677	North
FF829 / 6	DROGIN BUS TERMINAL	64 KENNEDY BLVD	NJ SHWS	3660	0.693	North
833 / 6	63 TRASK AVENUE	63 TRASK AVE	NJ SHWS	3707	0.702	North
837 / 6	184 WEST 3RD STREET	184 W 3RD ST	NJ SHWS	3768	0.714	North
839 / 6	22 JULIETTE ST	22 JULIETTE ST	NJ SHWS	3808	0.721	North
FH840 / 6	RUTHERFORD CHEMICALS	35 AVE A	NJ SHWS	3822	0.724	North
FH841 / 6	VERTELLUS BAYONNE LL	35 AVE A	SEMS-ARCHIVE, CORRACTS, RCRA-TSDF, RCRA-	3822	0.724	North
FH842 / 6	COASTAL OIL NY INC @	37 AVE A	NJ SHWS	3835	0.726	North
FS871 / 6		89 TRASK AVE	NJ SHWS	4198	0.795	North
FS877 / 6	94 TRASK AVENUE	94 TRASK AVE	NJ SHWS	4227	0.801	North
FS881 / 6	98 TRASK AVENUE	98 TRASK AVE	NJ SHWS	4276	0.810	North
FW882 / 6	100 TRASK AVENUE	100 TRASK AVE	NJ SHWS	4299	0.814	North
883 / 6	EXXON SERVICE STATIO	121 KENNEDY BLVD	NJ SHWS, NJ INST CONTROL, NJ BROWNFIELDS	4301	0.815	North
FX885 / 6	78 AVENUE A	78 AVE A	NJ SHWS	4306	0.816	North
FS886 / 6	128 JF KENNEDY BOULE	128 KENNEDY BLVD	NJ SHWS	4307	0.816	North
FS887 / 6	97 TRASK AVENUE	97 TRASK AVE	NJ SHWS	4311	0.816	North
FX895 / 6	90 AVENUE A	90 AVE A	NJ SHWS, FINDS	4432	0.839	North
FW896 / 6	101 111 TRASK AVENUE	101 111 TRASK AVE	NJ SHWS	4464	0.845	North
GA900 / 6	181 WEST 4TH STREET	181 W 4TH ST	NJ SHWS	4523	0.857	North

Focus Map - 7 - 5814424.2s



SITE NAME: Staten Island North Shore BRT	CLIENT: STV Inc.
ADDRESS: BRT Alignment	CONTACT: Matthew Mankovich
CITY/STATE: Staten Island NY	INQUIRY #: 5814424.2s
ZIP: 10303	DATE: 10/03/19

Copyright © 2019 EDR, Inc. © 2015 TomTom Rel. 2015.

MAPPED SITES SUMMARY - FOCUS MAP 7

Target Property:
BRT ALIGNMENT
STATEN ISLAND, NY 10303

MAP ID / FOCUS MAP	SITE NAME	ADDRESS	DATABASE ACRONYMS	DIST (ft. & mi.) DIRECTION
H25 / 7	CADDELL DRY DOCK & R	BEMENT AVE & RICHMON	RCRA-VSQG, ICIS, US AIRS	TP
H26 / 7	CADDELL DRY DOCK AND	BEMENT AVENUE / RICH	NY AST	TP
H27 / 7		1295 RICHMOND TERRAC	ERNS	TP
H28 / 7	BEEMAN AVE & RICHMON	BEEMAN AVE & RICHMON	NY Spills	TP
H29 / 7	CADDELL DRY DOCK & R	1319 RICHMOND TERRAC	NY UST	TP
H30 / 7	CROSS ST IS DAVIS AV	1325 RICHMOND TERRAC	NY Spills	TP
I31 / 7	CADELL DRY DOCK	1351 RICHMOND TERRAC	NY Spills	TP
I38 / 7	SPILL NUMBER 0402554	RICHMOND TERRACE @ E	NY Spills	TP
K67 / 7	BERTO'S AUTO BODY IN	1449 RICHMOND TERRAC	FINDS	TP
K68 / 7	VINYLTECH WINDOWS MF	1449 RICHMOND TERRAC	NY Spills	TP
K73 / 7		1473 RICHMOND TERRAC	ERNS	TP
K74 / 7		1473 RICHMOND TERRAC	ERNS	TP
K75 / 7		1473 RICHMOND T.	ERNS	TP
K76 / 7	T.F. QUINLAN & SON I	1473 RICHMOND TERRAC	NY LTANKS, NY UST, NY AST	TP
K77 / 7	CON EDISON MANHOLE 7	RICHMOND TERRACE	RCRA NonGen / NLR	TP
M78 / 7	MCALLISTER YARD	RICHMOND TERRACE	NY Spills	TP
N79 / 7	KILL VAN KULL	RICHMOND TERRACE & B	NY Spills	TP
O80 / 7		ADAMS SHIP YARD 1571	ERNS	TP
O81 / 7	CADDELL DRY DOCK & R	1533 RICHMOND TERRAC	NY UST	TP
P82 / 7	ADAM DREDGING-1571 R	1571 RICHMOND TERRAC	FINDS	TP
P83 / 7		1571 RICHMOND TERRAC	ERNS	TP
P84 / 7	EKLOF MARINE CORP	1571 RICHMOND TER	RCRA-SQG, FINDS, ECHO, NJ MANIFEST, NY M...	TP
P85 / 7		1571 RICHMOND TERRAC	ERNS	TP
P86 / 7	E-6	1571 RICHMOND TERRAC	NY MOSF, NY Spills	TP
P87 / 7	ADAMS SHIP YARD/S.I.	1571 RICHMOND TERRAC	NY Spills	TP
P88 / 7	CON EDISON - MH 82	SIRTROW AND VAN ST	RCRA NonGen / NLR, NY MANIFEST	TP
M89 / 7	CADDELL DRY DOCK & R	1515 RICHMOND TERRAC	FINDS, ECHO	TP
M90 / 7		1515 RICHMOND TERRAC	ERNS	TP
M91 / 7		1515 RICHMOND TERRAC	ERNS	TP
M92 / 7	ARTHUR KILL WATER	1515 RICHMOND TERRAC	NY Spills	TP
M93 / 7	IN THE WATER	1515 RICHMOND TERRAC	NY Spills	TP
M94 / 7	CADDELL DRY DOCK & R	1515 RICHMOND TERRAC	NY SPDES	TP
P95 / 7	MARINE POWER & LIGHT	1593 RICHMOND TER	RCRA NonGen / NLR, FINDS, ECHO	TP
P96 / 7	NYC PARKS - N SHORE	1595 RICHMOND TER	FINDS	TP
Q97 / 7	DRUM RUN - UNDER RAI	PARK AVE AND CHRUCH	NY Spills	TP
Q98 / 7	PORT RICHMOND SUBSTA	15 CHURCH ST	NY Spills	TP
Q99 / 7	PORT RICHMOND S/S. C	15 CHURCH STREET. SU	NY Spills	TP
100 / 7	AT INTERSECTION	ANN ST AND PORT RICH	NY Spills	TP
H103 / 7	GETTY 00406	13220 RICHMOND TERRA	NY UST	60 0.011 SE

MAPPED SITES SUMMARY - FOCUS MAP 7

Target Property:
BRT ALIGNMENT
STATEN ISLAND, NY 10303

MAP ID / FOCUS MAP	SITE NAME	ADDRESS	DATABASE ACRONYMS	DIST (ft. & mi.) DIRECTION		
M104 / 7	SURFACE WATER	1483 RICHMOND TER	NY Spills	64	0.012	NNW
M105 / 7	SANDY FOLLOW UP	1483 RICHMOND TERRAC	NY Spills	64	0.012	NNW
P108 / 7	VAN ST &RICHMOND TER	VAN ST & RICHMOND TE	NY Spills	76	0.014	SSE
S110 / 7	1390 RICHMOND TERRAC	BLOCK 158 LOT 6	NY Spills	80	0.015	SE
U123 / 7	1125 RICHMOND TERRAC	1125 RICHMOND TERRAC	NY LTANKS, NY Spills	83	0.016	South
U124 / 7	MOBIL	1125-27 RICHMOND TER	RCRA-SQG, NY LTANKS, NY MANIFEST	83	0.016	South
U125 / 7	MOBIL #234	1125-27 RICHMOND TER	NY AST	83	0.016	South
U126 / 7	DELUTRE CHARLES	1125-27 RICHMOND TER	EDR Hist Auto	83	0.016	South
U127 / 7	MOBIL #234	1125-27 RICHMOND TER	NY UST	83	0.016	South
N130 / 7	SPILL NUMBER 0111713	BROADWAY & RICHMOND	NY Spills	88	0.017	South
N131 / 7	CON EDISON MANHOLE	RICHMOND TERR & BROA	RCRA NonGen / NLR, NJ MANIFEST, NY MANIF...	88	0.017	South
N132 / 7	STATEN ISLAND TRANSI	BROADWAY & RICHMOND	NY Spills	88	0.017	South
N133 / 7	MANHOLE 81	BROADWAY AND RICHMON	NY Spills	88	0.017	South
N134 / 7	WEST BRIGHTON HOUSES	24 BROADWAY	NY Spills	90	0.017	South
W154 / 7	MORAN SHIP YARD	RICHMOND TERRACE	NY Spills	100	0.019	SSE
W155 / 7	DRILL - PENN YARD	DRILL - 1435 RICHMON	NY Spills	100	0.019	SSE
U156 / 7	KWIK FARMS	1127 RICHMOND TERRAC	EDR Hist Auto	101	0.019	SSE
H158 / 7	RICHMOND PETROLEUM G	1320 RICHMOND TERRAC	NY Spills	104	0.020	SE
H159 / 7	J D B AUTO REPAIR IN	1320 RICHMOND TERRAC	EDR Hist Auto	104	0.020	SE
H160 / 7	RT FUEL INC.	1320 RICHMOND TERRAC	NY UST	104	0.020	SE
Z170 / 7	REINAUER TRANSPORTAT	1983 RICHMOND TER	RCRA-VSQG, NY MOSF, NY AST, FINDS, ECHO,...	123	0.023	North
Z171 / 7	REINAUER TRANSPORTAT	1983 RICHMOND TERRAC	FUELS PROGRAM	123	0.023	North
Z172 / 7	RTC 20	1983 RICHMOND TERRAC	NY MOSF, NY Spills	123	0.023	North
AA173 / 7	CON EDISON MANHOLE 8	RICHMOND TERR & HEBE	RCRA NonGen / NLR, NJ MANIFEST, NY MANIF...	128	0.024	South
AA174 / 7	CON EDISON POLE: 183	RICHMOND TER & HEBER	RCRA NonGen / NLR, FINDS	128	0.024	South
AA175 / 7	CON EDISON	RICHMOND TER & HEBER	NY MANIFEST	128	0.024	South
178 / 7	CON EDISON - MAINTEN	1149 RICHMOND TER	RCRA NonGen / NLR, NY MANIFEST	129	0.024	SSE
179 / 7	70 PARK AVENUE	70 PARK AVE (81 & 85	NY UST	131	0.025	South
AB180 / 7	SPILL NUMBER 0013223	1262 RICHMOND TERRAC	NY Spills	131	0.025	SE
Z181 / 7	CON ED VS 7173	2000 RICHMOND TERR	RCRA NonGen / NLR	133	0.025	North
Z182 / 7	CONSOLIDATED EDISON	2000 RICHMOND TERR	NY MANIFEST	133	0.025	North
Z183 / 7	SCHRAFFT'S ICE CREAM	2000 RICHMOND TERRAC	NY SWF/LF, NY CBS AST, NY Spills	133	0.025	North
Z184 / 7	CON ED - VS7173	2000 RICHMOND TERRAC	RCRA NonGen / NLR, NY MANIFEST	133	0.025	North
Z185 / 7	SCHRAFFT'S ICE CREAM	2000 RICHMOND TERRAC	NY UST, NY CBS	133	0.025	North
Z186 / 7	US EPA REGION 2 - JE	2000 RICHMOND TER	SEMS, RCRA-LQG, PRP, NJ MANIFEST	133	0.025	North
N188 / 7	CADDELL DRY DOCK AND	1 BROADWAY	RCRA-LQG	139	0.026	North
U189 / 7	POLE MOUNT TRANSFORM	BARD AVE AND RICHMON	NY Spills	143	0.027	SSE
AC190 / 7	CON EDISON - MANHOLE	1641 RICHMOND TER	NY SWF/LF, NY MANIFEST	147	0.028	SSE
AC191 / 7	MANHOLE 83	1641 RICHMOND TERRAC	NY Spills	147	0.028	SSE

MAPPED SITES SUMMARY - FOCUS MAP 7

Target Property:
BRT ALIGNMENT
STATEN ISLAND, NY 10303

MAP ID / FOCUS MAP	SITE NAME	ADDRESS	DATABASE ACRONYMS	DIST (ft. & mi.) DIRECTION		
AF198 / 7	CABBELS SHIPYARD	UNKNOWN	NY Spills	153	0.029	South
AF199 / 7	FOOT OF BROADWAY	FOOT OF BROADWAY	NY Spills	153	0.029	South
AF200 / 7	AT THE FOOT OF BROAD	AND RICHMOND TERRACE	NY Spills	153	0.029	South
AF201 / 7	WEST OF DOCK	CADDELL'S SHIPYARD	NY Spills	153	0.029	South
AF202 / 7	FOOT OF BORADWAY	RICHMOND TERRACE	NY Spills	153	0.029	South
AG203 / 7	CON EDISON MANHOLE 8	TOMPKINS CT & RICHMO	RCRA NonGen / NLR, NY MANIFEST	153	0.029	SSE
AB205 / 7	KILL VAN KULL	RICHMOND TERRACE/PEL	NY Spills	155	0.029	SE
P206 / 7	FIX A DENT INC	10 VAN ST	RCRA NonGen / NLR	157	0.030	SSE
P207 / 7	JIMMY'S FIXADENT INC	10 VAN STREET	NY AST	157	0.030	SSE
AA209 / 7	ACCESS-A-RIDE FACILI	1963 RICHMOND TERRAC	NY Spills	161	0.030	South
AA210 / 7	RELIANT TRANSPORTATI	1959 RICHMOND TERRAC	NY AST	161	0.030	South
W211 / 7	CON ED	1 DAVIS AVE	NY MANIFEST	163	0.031	SE
W212 / 7	DAVIS AVENUE SERVICE	1 DAVIS AVENUE	NY AST	163	0.031	SE
W213 / 7	DAVIS AVENUE SERVICE	1 DAVIS AVENUE	NY UST	163	0.031	SE
W214 / 7	SPILL NUMBER 0110845	1 DAVIS AVENUE	NY Spills	163	0.031	SE
W215 / 7	CON EDISON - 1 DAVIS	1 DAVIS AVENUE	RCRA-LQG, US AIRS	163	0.031	SE
AL231 / 7	MANHOLE	ELIZABETH AVE & RICH	NY Spills	181	0.034	SE
233 / 7	CADDELL DRY DOCK	RICHMOND TERRACE/BEM	NY Spills	186	0.035	NW
AA237 / 7	CENTRAL AUTO BODY	21 HERBERTON AVE	RCRA-VSQG, US AIRS, NY MANIFEST, NJ MANI...	189	0.036	South
AB238 / 7	SPILL NUMBER 9905564	14 PELTON AVENUE	NY Spills	190	0.036	SE
AM240 / 7	PENN MARITIME INC	1435 RICHMOND TERR	RCRA-VSQG, FINDS, ECHO, CA HAZNET, NY MA...	193	0.037	NW
AM241 / 7	CON EDISON MANHOLE 7	1435 RICHMOND TERRAC	RCRA NonGen / NLR	193	0.037	NW
AM242 / 7	CON EDISON MANHOLE 7	1435 RICHMOND TERRAC	RCRA NonGen / NLR, NJ MANIFEST	193	0.037	NW
AM243 / 7	CON EDISON - MANHOLE	1435 RICHMOND TER	RCRA-LQG	193	0.037	NW
AM244 / 7	BARGE #420	1435 RICHMOND TERRAC	NY LTANKS, NY MOSF, NY Spills	193	0.037	NW
AM245 / 7	CON EDISON - MANHOLE	1435 RICHMOND TER	NY MANIFEST	193	0.037	NW
246 / 7	MV TRANSPORTATION	1957 RICHMOND TERRAC	NY TANKS, NY SPDES	193	0.037	South
AL248 / 7	LOT 9,TAXBLOCK 150	45 ELIZABETH AVENUE	NY E DESIGNATION	204	0.039	SE
AL249 / 7	M D AUTO SAFETY CORP	45 ELIZABETH AVE	EDR Hist Auto	204	0.039	SE
S250 / 7	1388 RICHMOND TERRAC	1388 RICHMOND TERRAC	NY Spills	207	0.039	SE
S251 / 7	1388 RICHMOND TERRAC	1388 RICHMOND TERRAC	NY UST, NY AST	207	0.039	SE
AA258 / 7	COUNTY GARAGE	1960 RICHMOND TER	RCRA NonGen / NLR, FINDS, ECHO, NY MANIF...	216	0.041	South
AA259 / 7	STALLION LLC	1960 RICHMOND TERRAC	NY AST	216	0.041	South
AR263 / 7	GETTY#200	13 PARK AVE	NY Spills	223	0.042	North
AG264 / 7	MANHOLE #83	THOMPKINS CT & RICHM	NY Spills	230	0.044	SSE
AG265 / 7	MANHOLE #83	ST ISLAND RT & TOMPK	NY Spills	230	0.044	SSE
AF266 / 7	WORLD TRANSMISSION	1532 RICHMOND TERRAC	NY AST	232	0.044	South
AF267 / 7	WORLD AUTOMOTIVE TRA	1532 RICHMOND TER	EDR Hist Auto	232	0.044	South
AG273 / 7	UTILITY METAL RESEAR	14 VAN STREET	NY SWRCY, NY Spills	244	0.046	SSE

MAPPED SITES SUMMARY - FOCUS MAP 7

Target Property:
BRT ALIGNMENT
STATEN ISLAND, NY 10303

MAP ID / FOCUS MAP	SITE NAME	ADDRESS	DATABASE ACRONYMS	DIST (ft. & mi.) DIRECTION		
AA275 / 7	UST REMOVAL	21 HEBERTON AVE	NY Spills	245	0.046	South
281 / 7	SHERWIN-WILLIAMS CO	41 RICHMOND AVE	RCRA NonGen / NLR, FINDS, ECHO, NY MANIF...	250	0.047	North
AV285 / 7	VACANT PARKING LOT -	17 GROVE AVE	NY Spills	254	0.048	South
AW286 / 7	SEWAGE TREATMENT PLA	THICKENER BUILDING	NY Spills	256	0.048	SSE
AW287 / 7	WATER POLLUTION PLAN	1801 RICHMOND TERRRA	NY Spills	256	0.048	SSE
303 / 7	CON EDISON - MANHOLE	1681 RICHMOND TERRAC	RCRA-LQG, FINDS, ECHO, NY MANIFEST	285	0.054	SSE
BD310 / 7	124 PORT RICHMOND AV	124 PORT RICHMOND AV	NY AST	292	0.055	South
BD311 / 7	FAMILY DOLLAR STORE	124 PORT RICHMOND AV	RCRA-VSQG	292	0.055	South
BD317 / 7	PARKING LOT	124 RICHMOND AVE	NY Spills	304	0.058	South
AR320 / 7	SEABOARD SHIPPING CO	2015 RICHMOND TER	NY MOSF, NY Spills, RCRA NonGen / NLR, F...	314	0.059	North
AR321 / 7	BARGE GEORGIA	2015 RICHMOND TERRAC	NY LTANKS, NY MOSF, NY Spills	314	0.059	North
AR322 / 7	MORAN TOWING	2015 RICHMOND TER	RCRA-LQG, RI MANIFEST, NY MANIFEST	314	0.059	North
AR323 / 7	TOWNING YARD	2015 RICHMOND TER.	NY Spills	314	0.059	North
AR324 / 7	MORAN TOWING & TRANS	2015 RICHMOND TERR	RCRA NonGen / NLR	314	0.059	North
BG325 / 7	HUFF ENTERPRISES	1939 RICHMOND TERRAC	SEMS-ARCHIVE, LIENS 2	314	0.059	South
BG326 / 7	HUFF ENTERPRISES/RIC	1939 RICHMOND TERRAC	NY SWF/LF, NY MANIFEST	314	0.059	South
AV330 / 7	SI MOTOR REPAIR CORP	28 GROVE AVENUE	NY AST	320	0.061	South
BM343 / 7	CADDELL DRYDOCK/RICH	CADDELL DRYDOCK/RICH	NY Spills	358	0.068	NW
BM344 / 7	CADELL DRY DOCK	RICHMOND TERRACE	NY Spills	358	0.068	NW
BM345 / 7	CADDELLS SHIPYARD	RICHMOND TERRACE	NY Spills	358	0.068	NW
BM346 / 7	NEAR CADDELL SHIPYAR	NEAR CADDELL SHIPYAR	NY Spills	358	0.068	NW
BM347 / 7	BETWEEN CADELLS DRY	REINHOURS	NY Spills	358	0.068	NW
BM348 / 7	CADDELL'S SHIPYARD	CADDELL'S SHIPYARD	NY Spills	358	0.068	NW
BM349 / 7	CADDELL DRY DOCK	RICHMOND TERRACE/PEL	NY Spills	358	0.068	NW
BM350 / 7	CADDELL SHIPYARD	RICHMOND TERRACE/BRO	NY Spills	358	0.068	NW
BM351 / 7	SHIP YARD- KILL VAN	FOOT OF BROADWAY	NY Spills	358	0.068	NW
BM352 / 7	CADDELL DRY DOCK	BROADWAY/RICHMOND TE	NY Spills	358	0.068	NW
BM353 / 7	CADDELL	BROADWAY/RICHMOND TE	NY Spills	358	0.068	NW
BM354 / 7	CADDELL SHIPYARD KIL	ALLIED TOWING CORP	NY Spills	358	0.068	NW
BM355 / 7	CADDELL'S DRY DOCK	RICHMOND TERRACE	NY Spills	358	0.068	NW
BM356 / 7	CADDELL DRY DOCK	CADDELL DRY DOCK-BRO	NY Spills	358	0.068	NW
BM357 / 7	CADDELLS DRY DOCK/S.	RICHMOND TERRACE	NY Spills	358	0.068	NW
AW364 / 7	PORT RICHMOND WASTEW	1801 RICHMOND TER	NY Spills, NY MANIFEST, NY SPDES	365	0.069	South
370 / 7	ALLSTATE PAPER RECYC	1632 RICHMOND TERRAC	NY SWRCY	370	0.070	SSE
BR378 / 7	GARAGE - JUNK YARD	1643 RICHMOND TERRAC	NY Spills	400	0.076	SSE
BR379 / 7	TRANSAMERICAN CAR CN	1643 RICHMOND TERRAC	NY AST	400	0.076	SSE
380 / 7	CUSTOMIZE AUTO INC	66 BROADWAY	EDR Hist Auto	401	0.076	South
BR382 / 7	DR NICKS TRANSMISSIO	1647 RICHMOND TER	EDR Hist Auto	404	0.077	SSE
392 / 7	28 ELIZABETH AVENUE	28 ELIZABETH AVENUE	NY Spills	427	0.081	SE

MAPPED SITES SUMMARY - FOCUS MAP 7

Target Property:
BRT ALIGNMENT
STATEN ISLAND, NY 10303

MAP ID / FOCUS MAP	SITE NAME	ADDRESS	DATABASE ACRONYMS	DIST (ft. & mi.) DIRECTION		
394 / 7	NYNEX	2076 RICHMOND TERRAC	NY MANIFEST	429	0.081	North
BG396 / 7	BODINE CREEK	REAR OF 1939 RICHMON	NY Spills	432	0.082	South
BV404 / 7	VAN HYDRAULIC	32 VAN ST	RCRA NonGen / NLR	441	0.084	SSE
BV405 / 7	VAN HYDRAULICS INC.	32 VAN STREET	RCRA NonGen / NLR, NY MANIFEST	441	0.084	SSE
409 / 7	102 DELAFIELD PLACE	102 DELAFIELD PLACE	NY Spills	442	0.084	SE
BX415 / 7	CAPECI SERVICE STATI	2128 RICHMOND TERR	EDR Hist Auto	446	0.084	North
BY416 / 7	BAYRIDGE MOTORS, INC	1869 RICHMOND TERRAC	NY AST	451	0.085	South
BV420 / 7	29 TOMPKINS COURT	29 TOMPKINS COURT	NY Spills	463	0.088	SSE
BD428 / 7	NYNEX	VREELAND ST & PORTRI	NY MANIFEST	469	0.089	South
BV432 / 7	PAD TRANSFORMER	40 VAN ST	NY Spills	472	0.089	SSE
CB433 / 7	REGULATOR 37	PORT RICHMOND AVE/RI	NY Spills	472	0.089	North
440 / 7	ST. PHILIPS BAPTIST	77 BENNETT STREET	NY AST	484	0.092	South
CH452 / 7	STANDARD BOAT COMPAN	2037 RICHMOND TERRAC	NY Spills	502	0.095	North
BX453 / 7	DRUM RUN	RICHMOND TERRACE AND	NY Spills	508	0.096	North
CJ461 / 7	SOTS LEASING CORP	1741 RICHMOND TER	NY SWF/LF, NY SWRCY, RCRA NonGen / NLR, ...	520	0.098	SSE
CJ462 / 7	JESUS ALBARACIN	1741 RICHMOND TERRAC	NY AST	520	0.098	SSE
466 / 7	SPILL NUMBER 0303651	95 VREELAND STREET	NY Spills	525	0.099	South
BY474 / 7	BOWDINE CREEK	JEWETT AVENUE	NY Spills	536	0.102	South
CO484 / 7	SPILL NUMBER 0304739	1893 RICHMOND TERRAC	NY Spills	557	0.105	South
CO485 / 7	STATEN ISLAND FLEET	1893 RICHMOND TERRAC	NY AST	557	0.105	South
CO486 / 7	STATEN ISLAND FLEET	1893 RICHMOND TERRAC	NY CBS	557	0.105	South
CO487 / 7	EAGER BUS INC	1893 RICHMOND TERRAC	NY UST	557	0.105	South
CO488 / 7	NYCDOT FLEET SERVICE	1893 RICHMOND TER	RCRA-VSQG, NJ MANIFEST, NY MANIFEST	557	0.105	South
BX489 / 7	D.T.V. IMPORTED CARS	2117 RICHMOND TERRAC	NY AST	558	0.106	North
BX491 / 7	DUNN MUFFLER CO INC	2121 RICHMOND TERRAC	EDR Hist Auto	559	0.106	North
BX492 / 7	RICH-TER BODY WORKS	2119 RICHMOND TERRAC	EDR Hist Auto	559	0.106	North
BX493 / 7	ISLAND TRANSMISSIONS	2123 RICHMOND TERRAC	EDR Hist Auto	560	0.106	North
BX494 / 7	GIBRALTAR TRANSMISSI	2123 RICHMOND TER	RCRA NonGen / NLR, FINDS, ECHO, NY MANIF...	560	0.106	North
498 / 7	TRI-STAR PLUMBING &	2101 RICHMOND TERRAC	NY SWRCY	570	0.108	North
CR503 / 7	MARKHAM GARDENS	60 NORTH BURGHER AVE	NY LTANKS, NY Spills	576	0.109	SE
CR504 / 7	NYCHA	60 N BURGHER AVE	RCRA NonGen / NLR, FINDS, ECHO, NY MANIF...	576	0.109	SE
BX505 / 7	AIR	2129 RICHMOND TERRAC	NY Spills	577	0.109	North
CR510 / 7	MARKHAM GARDENS HOUS	54 NORTH BURGHER AVE	NY UST	585	0.111	SE
CR511 / 7	MARKHAM GARDENS HOUS	54 NORTH BURGHER AVE	NY AST	585	0.111	SE
CB516 / 7	SPILL NUMBER 9906338	3 PORT RICHMOND AVE	NY Spills	589	0.112	North
CH517 / 7	TUG TERROR & UNITED	FOOT OF PORT RICHMON	RCRA NonGen / NLR, NY MANIFEST	589	0.112	North
CT519 / 7	600 GULF AVENUE LLC	162 PORT RICHMOND AV	EDR Hist Auto	591	0.112	South
CU520 / 7	RICHMOND AUTOMOTIVE	1680 RICHMOND TER	EDR Hist Auto	597	0.113	SSE
CJ524 / 7	RUCCI OIL CO	1693 RICHMOND TERRAC	NY Spills	608	0.115	SSE

MAPPED SITES SUMMARY - FOCUS MAP 7

Target Property:
BRT ALIGNMENT
STATEN ISLAND, NY 10303

MAP ID / FOCUS MAP	SITE NAME	ADDRESS	DATABASE ACRONYMS	DIST (ft. & mi.) DIRECTION		
CJ525 / 7	RUCCI OIL COMPANY, I	1693 RICHMOND TERRAC	NY AST	608	0.115	SSE
CJ526 / 7	RUCCI OIL COMPANY, I	1693 RICHMOND TERRAC	NY UST	608	0.115	SSE
CV529 / 7	RICHE FUEL CO INC	1725 RICHMOND TERR	NY AST	620	0.117	SSE
CV530 / 7	RICHE FUEL CO INC	1725 RICHMOND TERR	NY LTANKS, NY UST, NY Spills	620	0.117	SSE
CV531 / 7	ROCI AND RICHIE FUEL	1721 AND 1725 RICHMO	NY Spills	620	0.117	SSE
CU542 / 7	SPILL NUMBER 9811475	1690 RICHMOND TERR	NY Spills	638	0.121	SSE
CJ550 / 7	AUTO REPAIR SHOP	1707 RICHMOND TERRAC	NY Spills	658	0.125	SSE
CT565 / 7	CON EDISON - TRANSFO	143 NEW ST	RCRA-LQG	714	0.135	South
CT566 / 7	CON EDISON - TRANSFO	143 NEW ST	NY MANIFEST	714	0.135	South
DD569 / 7	CJR AUTO REPAIR INC.	1890 A RICHMOND TERR	NY AST	736	0.139	South
DE570 / 7	GAETA INTERIOR DEMOL	25 VAN STREET	NY AST	737	0.140	South
DE571 / 7	STOKES WASTE PAPER C	25 VAN STREET	NY SWF/LF, NY Financial Assurance	737	0.140	South
DE572 / 7	STORES WASTE PAPER C	25 VAN ST	RCRA-LQG, NY MANIFEST, NY SPDES	737	0.140	South
CT574 / 7	GRANT TAILOR	138 NEW DORPIN	NY MANIFEST	748	0.142	South
DG575 / 7	PORT RICHMOND WWTP	1801 RICHMOND TERRAC	NY CBS	749	0.142	SSE
DG576 / 7	PORT RICHMOND WWTP	1801 RICHMOND TERRAC	NY UST	749	0.142	SSE
DG577 / 7	NYCDEP PORT RICHMOND	1801 RICHMOND TERRAC	NJ MANIFEST	749	0.142	SSE
DG578 / 7	PORT RICHMOND WWTP	1801 RICHMOND TERRAC	NY AST	749	0.142	SSE
DG579 / 7	NYC DEP BWT PORT RIC	1801 RICHMOND TER &	RCRA-VSQG, ECHO	749	0.142	SSE
DG588 / 7	PORT RICHMOND WATER	RICHMOND TERRACE AND	NY CBS AST	770	0.146	SSE
DJ589 / 7	NYNEX	RICHMOND TERRACE & C	NY MANIFEST	770	0.146	South
DK590 / 7	NYC DEPT OF EDUCATIO	161 PARK AVE	RCRA-SQG, FINDS, ECHO	776	0.147	South
DK591 / 7	P.S. 20 - STATEN ISL	161 PARK AVENUE	NY AST	776	0.147	South
DK592 / 7	NYC DEPT OF EDUCATIO	161 PARK AVE	NY MANIFEST	776	0.147	South
DG596 / 7	ABCO FACILITY MAINTE	1784 RICHMOND TER	RCRA-SQG, NJ MANIFEST, NY MANIFEST	786	0.149	SSE
DG597 / 7	WILLIAM S. ARCHER IN	1784 RICHMOND TERRAC	NY UST	786	0.149	SSE
599 / 7	NYC DEP	RICHMOND TERRACE/	NY LTANKS	799	0.151	South
DD600 / 7	DANA MOTORS	1872 RICHMOND TER	RCRA NonGen / NLR, FINDS, ECHO	806	0.153	South
DM603 / 7	FLAG CONTAINER SERVI	11 FERRY STREET	NY SWF/LF, NY Spills, NY Financial Assur...	808	0.153	North
DM604 / 7	FLAG CONTAINER SERVI	11 FERRY STREET	NY AST	808	0.153	North
DM605 / 7	FLAG CONTAINER SERVI	11 FERRY ST	RCRA-VSQG	808	0.153	North
DJ614 / 7	STAR AUTO REPAIR	1840 RICHMOND TER	RCRA NonGen / NLR, FINDS, ECHO, NY MANIF...	853	0.162	South
DJ615 / 7	RELIANCE AUTO PLACE	1840 RICHMOND TERRAC	NY AST	853	0.162	South
DJ616 / 7	RELIANCE AUTO PLACE	1840 RICHMOND TERRAC	NY UST	853	0.162	South
DJ617 / 7	CERTIFIED GAS STATIO	1840 RICHMOND TERRAC	NY LTANKS	853	0.162	South
DP622 / 7	UHAUL OF STATEN ISLA	7 NORTH STREET	NY UST	900	0.170	North
DP623 / 7	UHAUL OF STATEN ISLA	7 NORTH STREET	NY AST	900	0.170	North
DP624 / 7	ATLANTIC EXPRESS TRA	7 NORTH ST	RCRA-SQG, NY MANIFEST	900	0.170	North
DP625 / 7	TAVENNA FUEL CO, INC	7 NORTH STREET	NY MOSF	900	0.170	North

MAPPED SITES SUMMARY - FOCUS MAP 7

Target Property:
BRT ALIGNMENT
STATEN ISLAND, NY 10303

MAP ID / FOCUS MAP	SITE NAME	ADDRESS	DATABASE ACRONYMS	DIST (ft. & mi.) DIRECTION		
DQ626 / 7	WALKER PARK GARDEN A	91-105 DAVIS AVE. &	NY UST, NY AST	905	0.171	SE
DQ630 / 7	APART	91-105 DAVIS AVE	NY LTANKS	922	0.175	SE
DS631 / 7	CON EDISON SERVICE B	199 PORT RICHMOND AV	RCRA NonGen / NLR, FINDS, ECHO, NY MANIF...	933	0.177	South
DS632 / 7	CON EDISON SERVICE B	199 PORT RICHMOND AV	NJ MANIFEST	933	0.177	South
642 / 7	NYC DEPT OF EDUCATIO	90 TRINITY PL	RCRA-SQG, FINDS, ECHO	991	0.188	SSE
DS643 / 7	CON EDISON SERVICE B	205 PORT RICHMOND AV	NJ MANIFEST	994	0.188	South
DS644 / 7	CON EDISON SERVICE B	205 PORT RICHMOND AV	RCRA NonGen / NLR, FINDS, ECHO, NY MANIF...	994	0.188	South
DW646 / 7	ISLAND HERBS INC	150 CLOVE ROAD	NY UST, NY CBS	1001	0.190	South
DW647 / 7	M.G. AUTO CENTER INC	150 CLOVE ROAD	NY AST	1001	0.190	South
DS649 / 7	RICHMOND DRY CLEANER	207 PORT RICHMOND AV	RCRA NonGen / NLR, FINDS, ECHO, NY MANIF...	1007	0.191	South
DW650 / 7	IDEAL AUTO BODY WORK	25 RECTOR ST	RCRA NonGen / NLR, FINDS, ECHO, NY MANIF...	1021	0.193	South
DR651 / 7	CON EDISON - MANHOLE	210 PORT RICHMOND AV	RCRA-LQG, NY MANIFEST	1022	0.194	South
DW662 / 7	FAMILY COMPLETE AUTO	156-158 CLOVE RD	NY CBS	1082	0.205	South
DW663 / 7	FAMILY COMPLETE AUTO	156-158 CLOVE ROAD	NY UST, NY AST	1082	0.205	South
EA669 / 7	EAGLE A-L AUTO REPAI	42 RECTOR STREET	NY TANKS	1142	0.216	South
EC672 / 7	CON EDISON SERVICE B	227 PORT RICHMOND AV	RCRA NonGen / NLR, FINDS, ECHO, NY MANIF...	1154	0.219	South
EC673 / 7	CON EDISON SERVICE B	227 PORT RICHMOND AV	NJ MANIFEST	1154	0.219	South
EC674 / 7	CON EDISON MANHOLE:	231 PORT RICHMOND AV	RCRA NonGen / NLR, FINDS, ECHO, NY MANIF...	1193	0.226	South
EC675 / 7	CONSOLIDATED EDISON	231 PORT RICHMOND AV	NY MANIFEST	1193	0.226	South
EC676 / 7	CON EDISON MANHOLE:	231 PORT RICHMOND AV	NJ MANIFEST	1193	0.226	South
EA680 / 7	39 RECTOR STREET	39 RECTOR STREET	NY LTANKS	1221	0.231	South
EA681 / 7	P N P AUTO BODYINC	39 RECTOR ST	RCRA NonGen / NLR, FINDS, ECHO, NY MANIF...	1221	0.231	South
EE682 / 7	VANDERBILTS NEIL & S	77 ALASKA ST	RCRA NonGen / NLR, NY MANIFEST	1223	0.232	SSE
EE683 / 7	STATEN ISLAND 1B	77 ALASKA STREET	NY UST, NY AST	1223	0.232	SSE
EA686 / 7	LOS COLLISION	41 RECTOR STREET	NY AST	1245	0.236	South
694 / 7	SEATTY'S DIAGNOSTIC	171 BROADWAY	NY UST	1296	0.245	South
700 / 7	MAY KAM AUTO CENTER	59 RECTOR STREET	NY SWF/LF, FINDS	1354	0.256	South
707 / 7	BARD HOUSE INC.	142 BARD AVENUE	NY LTANKS, NY UST	1522	0.288	SE
711 / 7	ACE AUTO SALVAGE & S	95 RECTOR STREET	NY SWF/LF, NY CBS, NY SPDES	1642	0.311	South
720 / 7	Q P SERVICE STATION	1317 CASTLETON AVE	NY LTANKS	1996	0.378	South
EK721 / 7	STANDARD TANK CLEANI	1 INGHAM AVE	SEMS-ARCHIVE, CORRACTS, RCRA-TSDF, NJ SH.	2003	0.379	North
EK722 / 7	GENERAL MARINE TRANS	1 INGHAM AVE	RCRA-TSDF, RCRA NonGen / NLR	2003	0.379	North
725 / 7	SPILL NUMBER 0302869	1290 CASLETON AVE	NY LTANKS	2053	0.389	South
726 / 7	CASTLETON BUS DEPOT	1390 CASTLETON AVENU	NY LTANKS, NY CBS, NY CBS AST, NY Spills	2091	0.396	South
735 / 7		10 BROADWAY	NJ SHWS	2330	0.441	North
739 / 7	STANDARD TANK CLEANI	1 PIER ST	NJ BROWNFIELDS	2399	0.454	NW
EM741 / 7	BAYONNE TERMINALS IN	E 2ND ST & HOBART AV	NJ INST CONTROL, NJ Financial Assurance	2465	0.467	NNW
EM742 / 7	BAYONNE TERMINALS IN	E 2ND ST & HOBART AV	NJ SHWS	2465	0.467	NNW
EM743 / 7	NORTON & SON INC	E 2ND ST & HOBART AV	CORRACTS, RCRA-TSDF, NJ UST, RCRA NonGen.	2465	0.467	NNW

MAPPED SITES SUMMARY - FOCUS MAP 7

Target Property:
BRT ALIGNMENT
STATEN ISLAND, NY 10303

MAP ID / FOCUS MAP	SITE NAME	ADDRESS	DATABASE ACRONYMS	DIST (ft. & mi.) DIRECTION		
745 / 7	VETERANS HOUSING PRO	3 SEA VIEW CT	NJ SHWS	2508	0.475	North
747 / 7	25 KELLY PARKWAY	25 KELLY PKWY	NJ SHWS	2525	0.478	North
EQ762 / 7	120 FIRST AVENUE	120 1ST AVE	NJ SHWS	2564	0.486	North
763 / 7	MOBAY CHEMICAL SITE	E 2ND ST	NJ BROWNFIELDS	2576	0.488	NNW
EQ766 / 7	VETERANS HOUSING PRO	4 ISLAND VIEW CT	NJ SHWS	2601	0.493	North
767 / 7	MINUS HOME	941 POST AVE	NY LTANKS	2601	0.493	South
772 / 7	DOT DUBOIS AVE YARD	5 DUBOIS AVE	NY LTANKS, NY Spills	2637	0.499	South
773 / 7	MOBAY CHEMICAL	50 INGHAM AVE	NJ SHWS	2655	0.503	NW
774 / 7	38 40 KELLY PARKWAY	38 KELLY PKWY	NJ SHWS	2688	0.509	North
ES776 / 7	48 LORD AVENUE	48 LORD AVE	NJ SHWS	2788	0.528	NNW
ES777 / 7	50 LORD AVENUE	50 LORD AVE	NJ SHWS	2813	0.533	NNW
778 / 7		53 LEXINGTON AV	NJ SHWS	2834	0.537	NNW
779 / 7	AVENUE C INDUSTRIAL	39 AVE C	NJ SHWS, NJ Financial Assurance	2927	0.554	North
EU782 / 7		66 LORD AVENUE	NJ SHWS	2963	0.561	NNW
784 / 7		83 WEST 2ND STREET	NJ SHWS	2985	0.565	North
EU786 / 7		68 LORD AVENUE	NJ SHWS	2988	0.566	NNW
EW790 / 7		113 WEST 2ND ST	NJ SHWS	3017	0.571	North
791 / 7	RICHMOND GAS LIGHT C	POST AVE	EDR MGP	3048	0.577	South
792 / 7	38 EAST 3RD STREET	38 E 3RD ST	NJ SHWS	3052	0.578	NNW
793 / 7	MATLACK INC BAYONNE	70 HOBART AVE	NJ SHWS, NJ UST, NJ BROWNFIELDS	3061	0.580	NNW
794 / 7	47 ZABRISKIE AVENUE	47 ZABRISKIE AVE	NJ SHWS	3092	0.586	North
EW796 / 7	36 HUMPHREY AVENUE	36 HUMPHREY AVE	NJ SHWS	3146	0.596	North
EW797 / 7		38 HUMPHREY AVE.	NJ SHWS	3173	0.601	North
EW799 / 7		40 HUMPHREY AV	NJ SHWS	3201	0.606	North
800 / 7	PINTAURO'S AUTO SERV	63 65 AVE C	NJ SHWS	3216	0.609	North
801 / 7	NORTON & SON INC	148 EAST 5TH STREET	SEMS-ARCHIVE, CORRACTS, RCRA-SQG, NJ UST	3220	0.610	NW
EZ803 / 7	46 HUMPHREY AVENUE	46 HUMPHREY AVE	NJ SHWS	3282	0.622	North
EZ805 / 7	48 HUMPHREY AVENUE	48 HUMPHREY AVE	NJ SHWS	3309	0.627	North
806 / 7		68 WEST 3RD STREET	NJ SHWS	3327	0.630	North
810 / 7	104 WEST 3RD STREET	104 W 3RD ST	NJ SHWS	3369	0.638	North
FA811 / 7	90 92 LORD AVENUE	90 92 LORD AVE	NJ SHWS	3372	0.639	NNW
FA813 / 7	94 96 LORD AVENUE	94 96 LORD AVE	NJ SHWS	3418	0.647	NNW
FB814 / 7	47 WEST 3RD STREET	47 W 3RD ST	NJ SHWS	3422	0.648	North
FC815 / 7	75 WEST 3RD STREET	75 W 3RD ST	NJ SHWS	3427	0.649	North
FC818 / 7		79 W. 3RD ST	NJ SHWS	3475	0.658	North
FD819 / 7	86 AVENUE C	86 AVE C	NJ SHWS	3521	0.667	North
FB820 / 7	78 ZABRISKIE AVENUE	78 ZABRISKIE AVE	NJ SHWS	3537	0.670	North
FE821 / 7	107 109 HOBART AVENU	107 109 HOBART AVE	NJ SHWS, NJ VCP	3537	0.670	NNW
824 / 7	58 GARRETSON AVENUE	58 GARRETSON AVE	NJ SHWS	3574	0.677	North

MAPPED SITES SUMMARY - FOCUS MAP 7

Target Property:
BRT ALIGNMENT
STATEN ISLAND, NY 10303

MAP ID / FOCUS MAP	SITE NAME	ADDRESS	DATABASE ACRONYMS	DIST (ft. & mi.) DIRECTION		
FE825 / 7	69 EAST 4TH STREET	69 E 4TH ST	NJ SHWS	3585	0.679	NNW
FC826 / 7	73 NEWMAN AVENUE	73 NEWMAN AVE	NJ SHWS	3604	0.683	North
827 / 7		66 HUMPHREY AVE	NJ SHWS	3640	0.689	North
828 / 7	90 ZABRISKI AVENUE	90 ZABRISKI AVE	NJ SHWS	3643	0.690	North
FD831 / 7	100 AVENUE C	100 AVE C	NJ SHWS	3695	0.700	North
832 / 7	114 BROADWAY	114 BROADWAY	NJ SHWS	3701	0.701	NNW
834 / 7		23 STORY CT	NJ SHWS	3717	0.704	North
FG835 / 7		18 GEORGE ST	NJ SHWS	3728	0.706	NNW
836 / 7	86 NEWMAN AVENUE	86 NEWMAN AVE	NJ SHWS	3749	0.710	North
838 / 7	102 108 AVENUE C	102 108 AVE C	NJ SHWS, FINDS	3793	0.718	North
FG843 / 7	21 GEORGE STREET	21 GEORGE ST	NJ SHWS	3843	0.728	NNW
844 / 7		79 HUMPHREY AVE	NJ SHWS	3863	0.732	North
FI845 / 7	52 WEST 4TH STREET	52 W 4TH ST	NJ SHWS	3875	0.734	North
FI846 / 7	54 WEST 4TH STREET	54 W 4TH ST	NJ SHWS	3878	0.734	North
FI847 / 7	56 WEST 4TH STREET	56 W 4TH ST	NJ SHWS	3881	0.735	North
849 / 7	133 LEXINGTON AVENUE	133 LEXINGTON AVE	NJ SHWS	3903	0.739	NNW
FL853 / 7	80-82 W 4TH ST	80 82 W 4TH ST	NJ SHWS	3933	0.745	North
FM854 / 7	96 4TH ST W	96 W 4TH ST	NJ SHWS	3936	0.745	North
FM855 / 7	102 WEST 4TH STREET	102 W 4TH ST	NJ SHWS	3942	0.747	North
FN857 / 7	64 EAST 5TH STREET	64 E 5TH ST	NJ SHWS	3989	0.755	NNW
FO858 / 7	ST ANDREWS RC CHURCH	125 BROADWAY	NJ SHWS, NJ UST	3993	0.756	NNW
FP859 / 7	65 WEST 4TH STREET	65 W 4TH ST	NJ SHWS	4024	0.762	North
FL860 / 7	81 WEST 4TH STREET	81 W 4TH ST	NJ SHWS	4030	0.763	North
FO864 / 7	10 LATOURETTE PLACE	10 LATOURETTE PL	NJ SHWS	4082	0.773	NNW
865 / 7	28 EAST 5TH STREET	28 E 5TH ST	NJ SHWS	4090	0.775	NNW
FP867 / 7	109 NEWMAN AVENUE	109 NEWMAN AVE	NJ SHWS	4126	0.781	North
FR868 / 7		146 BROADWAY	NJ SHWS	4147	0.785	NNW
FT872 / 7	100 102 GARRETSON AV	100 102 GARRETSON AV	NJ SHWS	4202	0.796	North
FR874 / 7	10 E 5TH STREET	10 E 5TH ST	NJ SHWS	4205	0.796	NNW
FV875 / 7	138 AVENUE C	138 AVE C	NJ SHWS	4212	0.798	North
FR876 / 7	8 EAST 5TH STREET	8 E 5TH ST	NJ SHWS	4214	0.798	NNW
FT878 / 7	104 GARRETSON AVENUE	104 GARRETSON AVE	NJ SHWS, FINDS	4233	0.802	North
FV880 / 7	25 LATOURETTE PLACE	25 LATOURETTE PL	NJ SHWS	4249	0.805	North
FZ891 / 7	123 125 NEWMAN AVENU	123 125 NEWMAN AVE	NJ SHWS	4391	0.832	North
892 / 7	151 AVENUE C	151 AVE C	NJ SHWS	4404	0.834	North

Focus Map - 8 - 5814424.2s

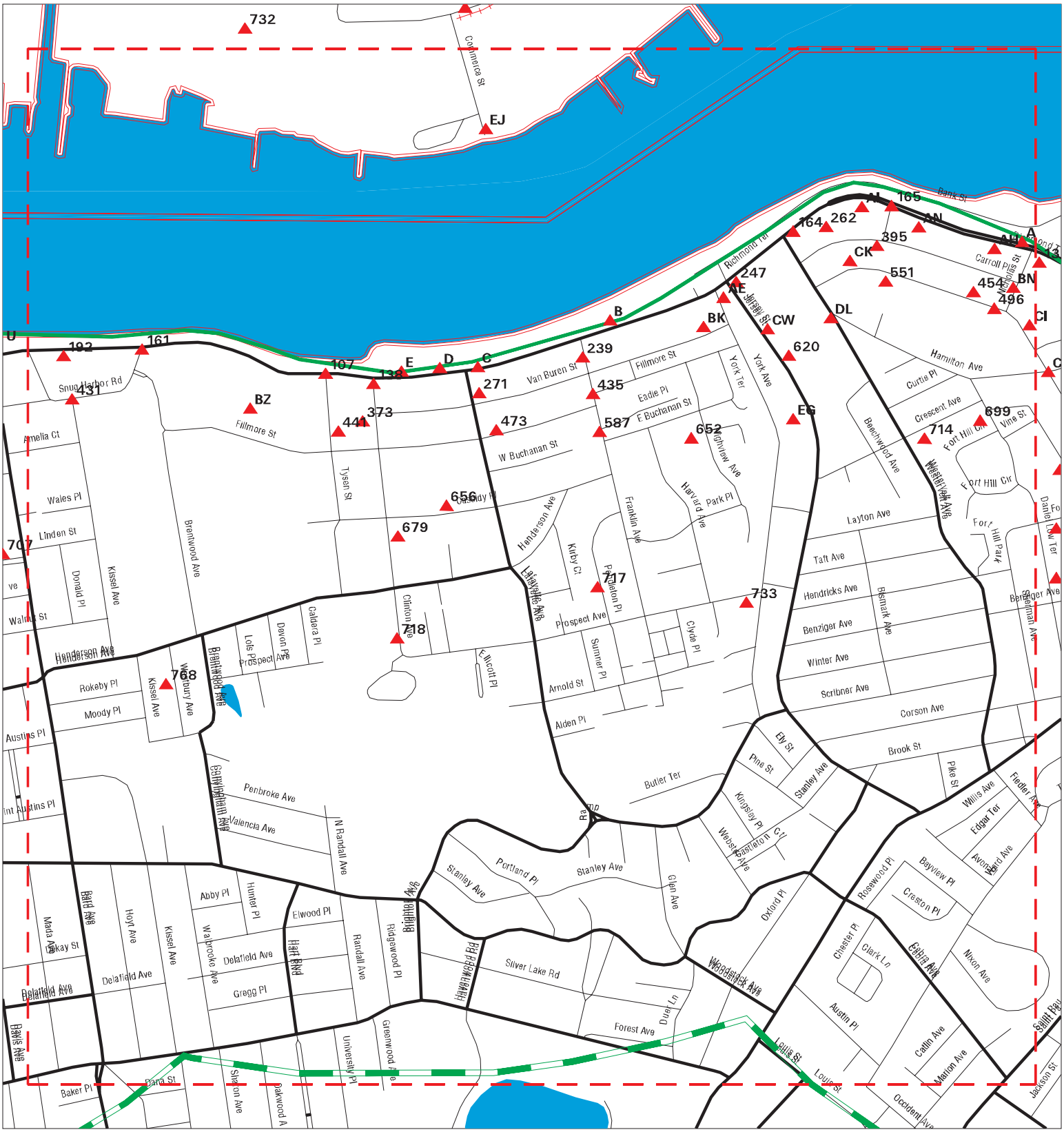

Sites
Target Property
Search Buffer
Focus Map - No Sites
Focus Map - Sites
Power Line
Pipe Line
National Priority List Sites
Dept. Defense Sites
Indian Reservations BIA

0 1/8 1/4 Miles

SITE NAME: Staten Island North Shore BRT	CLIENT: STV Inc.
ADDRESS: BRT Alignment	CONTACT: Matthew Mankovich
CITY/STATE: Staten Island NY	INQUIRY #: 5814424.2s
ZIP: 10303	DATE: 10/03/19

Copyright © 2019 EDR, Inc. © 2015 TomTom Rel. 2015.

MAPPED SITES SUMMARY - FOCUS MAP 8

Target Property:
BRT ALIGNMENT
STATEN ISLAND, NY 10303

MAP ID / FOCUS MAP	SITE NAME	ADDRESS	DATABASE ACRONYMS	DIST (ft. & mi.) DIRECTION		
A1 / 8		235 RICHMOND TERRACE	ERNS	TP		
A2 / 8	PENN YARD	RICHMOND TERRACE	NY Spills	TP		
A3 / 8	CON EDISON MANHOLE:	NICHOLAS ST & RICHMO	RCRA NonGen / NLR, NY MANIFEST	TP		
A4 / 8	CON EDISON MANHOLE:	NICHOLAS ST & RICHMO	RCRA NonGen / NLR, NY MANIFEST	TP		
A5 / 8	CON EDISON	RICHMOND TER & NICHO	RCRA NonGen / NLR, NJ MANIFEST, NY MANIF...	TP		
A6 / 8	CON EDISON - MH 133	RICHMOND TERR & NICH	FINDS, ECHO	TP		
A7 / 8	CON EDISON - MH 133	RICHMOND TERR & NICH	RCRA NonGen / NLR, NY MANIFEST	TP		
A8 / 8	CONSOLIDATED EDISON	RICHMOND TER & NICHO	NJ MANIFEST	TP		
B9 / 8	ATLANTIC SALT INC	561 RICHMOND TER	NY Spills, NY SPDES	TP		
B10 / 8	US GYPSUM PLANT	561 RICHMOND TERRACE	SEMS-ARCHIVE	TP		
B11 / 8	ATLANTIC SALT INC	561 RICHMOND TERRACE	FINDS, ECHO	TP		
B12 / 8	ATLANTIC SALT, INC.	561 RICHMOND TERRACE	NY AST	TP		
C13 / 8	LAFAYETTE AV & RICHM	LAFAYETTE AVE & RICH	NY Spills	TP		
D14 / 8	EXXON BARGE E31	571 RICHMOND TERRACE	NY Spills	TP		
E15 / 8	CON EDISON	711 RICHMOND TER	RCRA NonGen / NLR, FINDS, ECHO	TP		
E16 / 8	CON EDISON	711 RICHMOND TER	NJ MANIFEST	TP		
E17 / 8	CON EDISON	711 RICHMOND TER	NY MANIFEST	TP		
107 / 8	SPILL NUMBER 0302936	RICHMOND TERRACE & T	NY Spills	73	0.014	South
B137 / 8	NYSDEC COTY ENTERPRI	580-600 RICHMOND TER	RCRA NonGen / NLR, FINDS, ECHO, NY MANIF...	95	0.018	SSE
138 / 8	REGULATOR #R-23/S.I.	RICHMOND TERRACE& CL	NY Spills	96	0.018	South
B148 / 8	COTY ENTERPRISE LTD.	600 RICHMOND TERRACE	NY UST	97	0.018	SSE
B149 / 8	NEW YORK FRAGRANCE I	600 RICHMOND TERRACE	NY SHWS, NY MANIFEST	97	0.018	SSE
B150 / 8	NEW YORK FRAGRANCE C	600 RICHMOND TER	RCRA-SQG, FINDS, ECHO	97	0.018	SSE
B151 / 8	SIGNO TRADING/COAT W	600 RICHMOND TERRACE	SEMS-ARCHIVE	97	0.018	SSE
B153 / 8	NEW BRIGHTON SUB STA	626 RICHMOND TERRACE	NY Spills	100	0.019	SSE
161 / 8	RICHMOND TERRACE/S.I	SNUG HARBOR/RICHMOND	NY Spills	109	0.021	South
E162 / 8	POLE #6115	762 RICHMOND TERRACE	NY Spills	110	0.021	South
164 / 8	NYCHA - RICHMOND TER	456 RICHMOND TER	RCRA-VSQG, FINDS, ECHO, NY MANIFEST	113	0.021	SE
165 / 8	MTA BUS	RICHMOND TERRACE AND	NY Spills	114	0.022	SSW
D167 / 8	730 RICHMOND TERRACE	730 RICHMOND TERRACE	NY UST	121	0.023	South
D168 / 8	FRANK MURPHY TRUCKIN	730 RICHMOND TERRACE	NY Spills	121	0.023	South
D169 / 8	730 RICHMOND TERRACE	730 RICHMOND TER	RCRA NonGen / NLR, FINDS, ECHO, NY MANIF...	121	0.023	South
C176 / 8	CERTIFIED HEATING OI	DBA CERTIFIED GASOLI	NY UST	129	0.024	SSE
C177 / 8	COOK SERVICE STATION	700 RICHMOND TERRACE	EDR Hist Auto	129	0.024	SSE
192 / 8	MANHOLE	RICHARD TERRACE/ KIS	NY Spills	150	0.028	South
C193 / 8	CERTIFIED HEATING OI	DBA CERTIFIED GASOLI	NY AST	152	0.029	SSE
AE196 / 8	CON EDISON MANHOLE 5	RICHMOND TERR & BANK	NJ MANIFEST	153	0.029	SSE
AE197 / 8	CON EDISON MANHOLE 5	RICHMOND TER & BANK	RCRA NonGen / NLR, NY MANIFEST	153	0.029	SSE
AH204 / 8	252 RICHMOND TERRACE	252 RICHMOND TERRACE	NY Spills	154	0.029	SSW

MAPPED SITES SUMMARY - FOCUS MAP 8

Target Property:
BRT ALIGNMENT
STATEN ISLAND, NY 10303

MAP ID / FOCUS MAP	SITE NAME	ADDRESS	DATABASE ACRONYMS	DIST (ft. & mi.) DIRECTION		
AI220 / 8	SKYLINE TERRACE CO-O	350 RICHMOND TERRACE	NY AST	168	0.032	South
AI221 / 8	SKYLINE TERRACE CO-O	350 RICHMOND TERRACE	NY UST	168	0.032	South
AI222 / 8	APARTMENT	350 RICHMOND TERRACE	NY LTANKS	168	0.032	South
AH223 / 8	TROIANO APARTMENTS	250 RICHMOND TERRACE	NY AST	168	0.032	SSW
AE234 / 8	CON EDISON	536 RICHMOND TER	NY MANIFEST	187	0.035	SSE
AE235 / 8	CON EDISON	536 RICHMOND TER	RCRA NonGen / NLR, FINDS, ECHO	187	0.035	SSE
AE236 / 8	CON EDISON	536 RICHMOND TER	NJ MANIFEST	187	0.035	SSE
239 / 8	BUS # 6161	INTER. RICHMOND/FRAN	NY Spills	190	0.036	SSE
247 / 8	MAYS SHIPYARD	RICHMOND TERRACE	NY Spills	196	0.037	SSE
AN253 / 8	NYC DEPT OF EDUCATIO	300 RICHMOND TER	RCRA-SQG, NY MANIFEST	211	0.040	SSW
AN254 / 8	ST. PETERS SCHOOL	300 RICHMOND TERRACE	NY AST	211	0.040	SSW
262 / 8	PM 7200	388 RICHMOND TERRACE	NY Spills	221	0.042	SE
271 / 8	SUNRISE CAR WASH INC	17 LAFAYETTE AVENUE	NY AST	236	0.045	SSE
AE272 / 8	ONTO CONCRETE	514 RICHMOND TERRACE	NY AST, NY Spills	237	0.045	SSE
AE274 / 8	STORE	506 RICHMOND TERRACE	NY LTANKS, NY Spills	245	0.046	SSE
BK335 / 8	FOLE KIADII HOME	23 VAN BUREN STREET	NY Spills	333	0.063	SSE
BK339 / 8	15 VAN BUREN STREET	15 VAN BUREN STREET	NY LTANKS	349	0.066	SSE
BN358 / 8	POLE # 23358	NICHOLAS ST / CARROL	NY Spills	358	0.068	SW
BN365 / 8	165 MARKS PLACE/STAT	165 MARKS PLACE	NY Spills	365	0.069	SW
373 / 8	30 CLINTON AVENUE	30 CLINTON AVENUE	NY Spills	384	0.073	South
395 / 8	BEHIND ST PETERS SCH	CARROL PL/ST PETERS	NY Spills	430	0.081	SSW
BZ424 / 8	SNUG HARBOR CULTURAL	1000 RICHMOND TERRAC	RCRA-LQG, NY MANIFEST	467	0.088	SSW
BZ425 / 8	SNUG HARBOR CULTURAL	1000 RICHMOND TERRAC	NY AST	467	0.088	SSW
BZ426 / 8	SNUG HARBOR CULTURE	1000 RICHMOND TERRAC	NY LTANKS, NY Spills	467	0.088	SSW
BZ427 / 8	SNUG HARBOR CULTURAL	1000 RICHMOND TERRAC	NY UST	467	0.088	SSW
431 / 8	DRUM RUN	KISSEL AVE AND SNUG	NY Spills	470	0.089	South
435 / 8	DRUM RUN	FILMORE ST AND FRANK	NY Spills	476	0.090	SSE
441 / 8	79 TYSEN STREET	79 TYSEN STREET	NY Spills	485	0.092	South
BN448 / 8	141 EQUITIES LLC	141-56 SAINT MARKS P	NY AST	496	0.094	SW
454 / 8	IN FORNT OF	123 SAINT MARKS PLAC	NY Spills	511	0.097	SSW
CI459 / 8	CASTLETON PRESERVATI	165 3SAINT MARKS PLA	NY UST	520	0.098	SW
CI460 / 8	APARTMENT BLDG.	165 ST. MARKS PLACE	NY LTANKS, NY Spills	520	0.098	SW
CK464 / 8	PRIVATE RESIDENCE	19 ST MARKS PL	NY Spills	524	0.099	SE
CK465 / 8	19-17 ST.MARKS PLACE	19-17 ST. MARKS PLAC	NY LTANKS	524	0.099	SE
CK472 / 8	PAD TRANSFORMER 705	29 ST MARKS PL	NY Spills	533	0.101	SE
473 / 8	ROADWAY	203 FILLMORE ST & LA	NY Spills	536	0.102	SSE
496 / 8	77 NICHOLA ST	77 NICHOLA ST	NY Spills	567	0.107	SW
CI514 / 8	CASTLETON PRESERVATI	165 3SAINT MARKS PLA	NY AST	588	0.111	SW
CW532 / 8	RICHMOND TERRACE HOU	61 JERSEY STREET	NY LTANKS, NY UST	620	0.117	SSE

MAPPED SITES SUMMARY - FOCUS MAP 8

Target Property:
BRT ALIGNMENT
STATEN ISLAND, NY 10303

MAP ID / FOCUS MAP	SITE NAME	ADDRESS	DATABASE ACRONYMS	DIST (ft. & mi.) DIRECTION		
551 / 8	PRIVATE HOME	56 ST MARKS	NY LTANKS	669	0.127	SSW
CW552 / 8	NYCHA - RICHMOND TER	71 JERSEY ST	RCRA NonGen / NLR, FINDS, ECHO	677	0.128	SSE
CW553 / 8	NYCHA - RICHMOND TER	71 JERSEY ST	NY MANIFEST	677	0.128	SSE
587 / 8	CHRIST CHURCH NEW BR	76 FRANKLIN AVE	NY AST	761	0.144	SSE
DL601 / 8	UMZEE CLEANERS(OLD 2	72 WESTERVELT AVE	NY DRYCLEANERS	806	0.153	SE
DL602 / 8	BELL ATLANTIC-NY	IFO 72 WESTERVLET AV	RCRA NonGen / NLR, NY MANIFEST	806	0.153	SE
620 / 8	UNITED CEREBRAL PALS	105 JERSEY ST	NY UST	871	0.165	SSE
652 / 8	SPILL NUMBER 0111068	53 1/2 HIGHVIEW AVEN	NY LTANKS	1024	0.194	SSE
656 / 8	CASSIDY PLACE - LAFA	125 CASSIDY PLACE	NY LTANKS, NY UST, NY Spills	1033	0.196	South
679 / 8	ST PAUL'S PAROCHIAL	129 CLINTON AVE	NY UST	1217	0.230	South
EG691 / 8	CHURCH	109 YORK AVE	NY LTANKS	1290	0.244	SSE
EG692 / 8	ST. STANISLAUS KOSTK	109 YORK AVENUE	NY AST	1290	0.244	SSE
EG693 / 8	ST. STANISLAUS KOSTK	109 YORK AVENUE	NY UST	1290	0.244	SSE
699 / 8	DANWAY REALTY LLC	30 DANIEL LOW TERRAC	NY AST	1316	0.249	SW
EJ710 / 8		2 COMMERCE ST	NJ SHWS	1609	0.305	NNW
EJ712 / 8	LAFARGE NORTH AMERIC	6 COMMERCE ST	NJ VCP	1648	0.312	NNW
EJ713 / 8	BLUE CIRCLE CEMENT I	6 COMMERCE ST	NJ SHWS, NJ UST, NJ ENG CONTROLS, NJ BRO...	1648	0.312	NNW
714 / 8	52 CRESCENT AVENUE	52 CRESCENT AVENUE	NY LTANKS	1663	0.315	SW
717 / 8	62 PENZLETON PL	62 PENZLETON PL.	NY LTANKS	1870	0.354	SSE
718 / 8	ST PETERS BOYS HIGH	200 CLINTON AVE	NY LTANKS, NY UST	1978	0.375	South
733 / 8	B. MANZO & SONS	10-12 PROSPECT AVE	NY SWF/LF	2308	0.437	SSE
768 / 8	26 WESTBURY AVE	26 WESTBURY AVE	NY LTANKS	2615	0.495	South

Focus Map - 9 - 5814424.2s

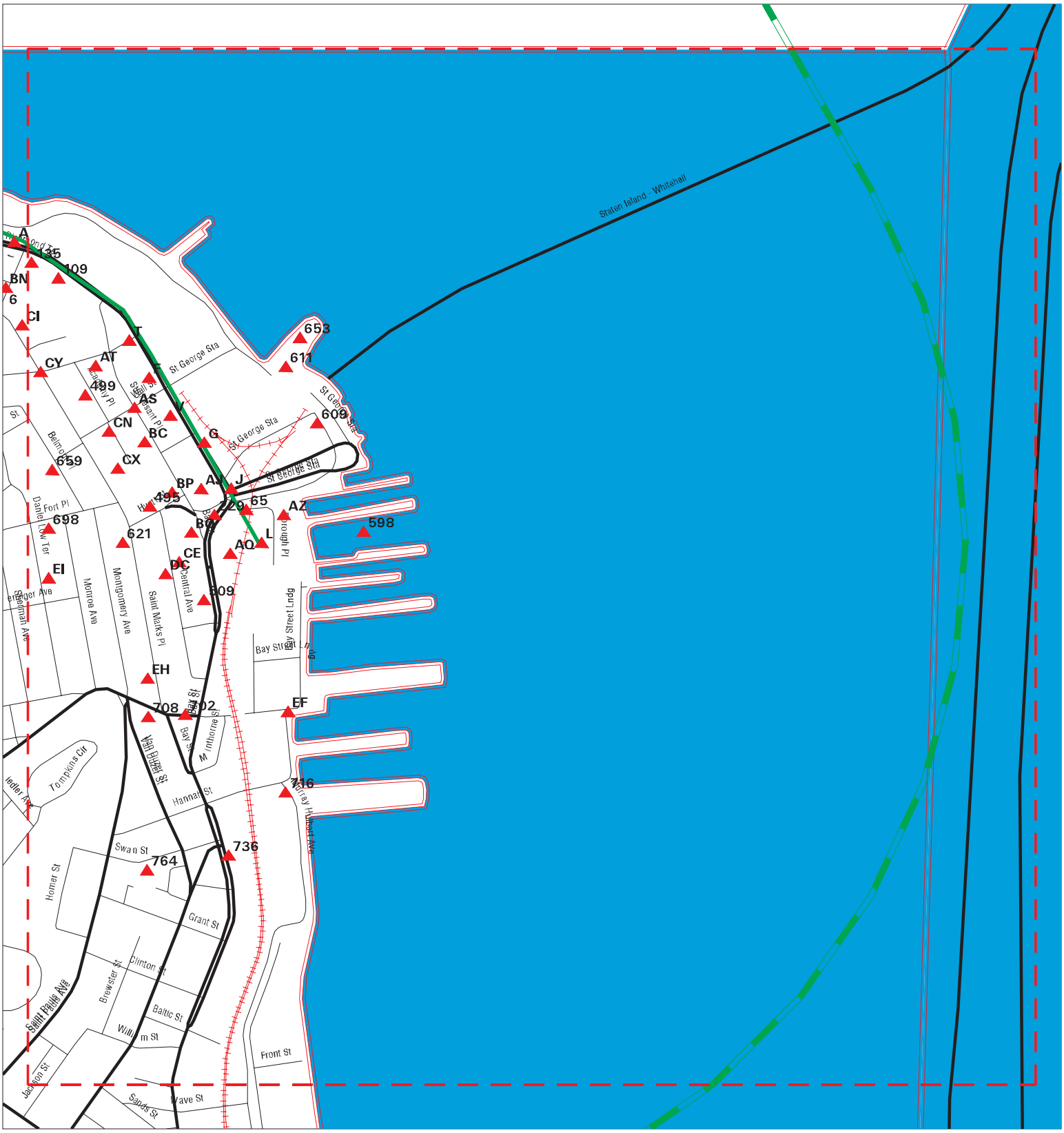

SITE NAME: Staten Island North Shore BRT	CLIENT: STV Inc.
ADDRESS: BRT Alignment	CONTACT: Matthew Mankovich
CITY/STATE: Staten Island NY	INQUIRY #: 5814424.2s
ZIP: 10303	DATE: 10/03/19

Copyright © 2019 EDR, Inc. © 2015 TomTom Rel. 2015.

MAPPED SITES SUMMARY - FOCUS MAP 9

Target Property:
BRT ALIGNMENT
STATEN ISLAND, NY 10303

MAP ID / FOCUS MAP	SITE NAME	ADDRESS	DATABASE ACRONYMS	DIST (ft. & mi.) DIRECTION
F18 / 9	EMPIRE OUTLETS BUILD	55B RICHMOND TER	RCRA NonGen / NLR, FINDS, ECHO	TP
F19 / 9	ST GEORGE DEVELOPMEN	55B RICHMOND TER	NY MANIFEST	TP
F20 / 9	CON EDISON MANHOLE 4	RICHMOND TERR & WALL	FINDS, ECHO	TP
F21 / 9	NYC ECONOMIC DEV - B	RICHMOND TER NICHOLA	FINDS, ECHO	TP
F22 / 9	BLOCK 2, LOT 20	INTERSECTION RICHMON	NY UST	TP
F23 / 9	CSX RAILYARD	WALL ST & RICHMOND A	NY Spills	TP
G24 / 9	3 J'S SERVICE CORP	25-60A RICHMOND TERR	NY RGA LF	TP
J32 / 9	STATEN ISLAND FERRY	RICHMOND AVENUE	NY Spills	TP
J33 / 9	CON EDISON - MANHOLE	FRESH KILLS LANDFILL	FINDS, ECHO	TP
J34 / 9	MTA NYCT - ST GEORGE	5 RICHMOND TER & SCH	RCRA NonGen / NLR, FINDS, ECHO, NY MANIF...	TP
J35 / 9	CON EDISION - MH904	RICHMOND TERRACE & B	FINDS, ECHO	TP
J36 / 9	NYCDOT - ST GEORGE T	RICHMOND TER & BAY S	RCRA-VSQG, FINDS, ECHO	TP
J37 / 9	NARROWS HARBOR (STAT	BAY ST AND RICHMOND	NY Spills	TP
J39 / 9	STATEN ISLAND FERRY	ST. GEORGE FERRY TER	NY AST	TP
J40 / 9		1 BAY STREET	ERNS	TP
J41 / 9		1 BAY STREET	ERNS	TP
J42 / 9		1 BAY STREET	ERNS	TP
J43 / 9	NYC DOT ST GEORGE FE	1 BAY ST	FINDS, ECHO	TP
J44 / 9	NYC DOT-ST GEORGE FE	1 BAY ST	US AIRS	TP
J45 / 9		1 BAY STREET	ERNS	TP
J46 / 9		1 BAY ST.	ERNS	TP
J47 / 9		1 BAY ST.	ERNS	TP
J48 / 9		1 BAY ST.	ERNS	TP
J49 / 9		1 BAY ST	ERNS	TP
J50 / 9	ST GEORGE STATEN ISL	1 BAY ST AKA RICHMON	RCRA-LQG, NJ MANIFEST	TP
J51 / 9		1 BAY ST.	ERNS	TP
J52 / 9		1 BAY STREET	ERNS	TP
J53 / 9		1 BAY ST	ERNS	TP
J54 / 9		1 BAY ST	ERNS	TP
J55 / 9	ST GEORGE FUEL FACIL	1 BAY STREET	NY Spills	TP
J56 / 9	NYC DOT-ST GEORGE FE	1 BAY ST	NY AIRS	TP
J57 / 9		1 BAY ST.	ERNS	TP
J58 / 9		1 BAY ST.	ERNS	TP
J59 / 9	STATEN ISLAND FERRY	1 BAY ST PIER #1	NY Spills	TP
J60 / 9	NYC DOT ST GEORGE FE	1 BAY ST	RCRA-LQG, NJ MANIFEST	TP
J61 / 9	ON WATER	1 BAY STREET	NY Spills	TP
J62 / 9	NYCDOT - ST. GEORGE	1 BAY ST - MAINT BLD	NY MANIFEST	TP
J63 / 9	ST. GEORGE FERRY TER	1 BAY ST	NY LTANKS, NY Spills, NY SPDES	TP
J64 / 9	ST GEORGE FERRY TERM	BAY STREET / RICHMON	NY UST	TP

MAPPED SITES SUMMARY - FOCUS MAP 9

Target Property:
BRT ALIGNMENT
STATEN ISLAND, NY 10303

MAP ID / FOCUS MAP	SITE NAME	ADDRESS	DATABASE ACRONYMS	DIST (ft. & mi.) DIRECTION		
65 / 9	NYC DEPT OF TRANSPOR	1 BAT ST	RCRA NonGen / NLR, NJ MANIFEST	TP		
J66 / 9	ST GEORGE STATEN ISL	RICHMOND TER	FINDS, ECHO	TP		
L69 / 9	FRONT GATE	5 BAY ST	NY Spills	TP		
L70 / 9	5 BAY STREET	5 BAY STREET	NY VCP	TP		
L71 / 9	CONSTRUCTION SITE	5 BAY STREET	NY Spills	TP		
L72 / 9	CONSTRUCTION SITE	5 BAY ST	NY Spills	TP		
J106 / 9	RICHMOND TERR.& BAY	RICHMOND TERRACE & B	NY LTANKS	64	0.012	WSW
109 / 9	CON EDISON	194 RICHMOND TERRACE	NY MANIFEST	77	0.015	SW
T111 / 9	ST GEORGE SEAPORT	RICHMOND TERR AT HAM	RCRA NonGen / NLR, NJ MANIFEST, NY MANIF...	81	0.015	WSW
J112 / 9	ST. GEORGE FERRY TER	BAY ST & RICHMOND TE	NY Spills	83	0.016	WSW
J113 / 9	ST GEORGE MARINA	ST GEORGE MARINA	NY Spills	83	0.016	WSW
J114 / 9	SO S.I. FER TER/UPPE	SO S.I. FER TER/UPPE	NY Spills	83	0.016	WSW
J115 / 9	THOMAS ANDREWS	ST. GEORGE FERRY TER	NY LTANKS	83	0.016	WSW
J116 / 9	ST GEORGE FERRY TERM	ST GEORGE FERRY TERM	NY Spills	83	0.016	WSW
J117 / 9	ST. GEORGE FERRY TER	ST GEORGE FERRY TERM	NY Spills	83	0.016	WSW
J118 / 9	STATEN ISLAND FERRY	STATEN ISLAND FERRY	NY Spills	83	0.016	WSW
J119 / 9	STATEN ISLAN FERRY T	ST GEORGE TERMINAL	NY Spills	83	0.016	WSW
J120 / 9	1 FERRY SLIP	STATEN ISLAND FERRY	NY Spills	83	0.016	WSW
J121 / 9	ST GEORGE FERRY TERM	ST GEORGE TERM/BAY S	NY Spills	83	0.016	WSW
J122 / 9	STATEN ISLAND FERRY	STATEN ISLAND SIDE	NY Spills	83	0.016	WSW
J128 / 9	ONE PINT CABLE OIL I	RICHMOND TERRACE & B	NY Spills	88	0.017	WSW
J129 / 9	MANHOLE #37	BAY/RICHMOND TERRACE	NY Spills	88	0.017	WSW
135 / 9	CON ED	224 RICHMOND TER	NY MANIFEST	93	0.018	SW
G136 / 9	SUPREME COURT-STATEN	18 RICHMOND TR	NY MANIFEST	93	0.018	WSW
F139 / 9	120TH PRECINCT	78 RICHMOND TERRACE	NY UST	96	0.018	WSW
F140 / 9	CON EDISON	78 RICHMOND TER	NY MANIFEST	96	0.018	WSW
F141 / 9	CON EDISON	78 RICHMOND TERRACE	RCRA NonGen / NLR	96	0.018	WSW
F142 / 9	120TH PRECINCT	78 RICHMOND TERRACE	NY AST	96	0.018	WSW
F143 / 9	CON EDISON	78 RICHMOND TERRACE	NJ MANIFEST	96	0.018	WSW
F144 / 9	78 RICHMOND TERRACE	78 RICHMOND TERRACE	NY LTANKS, NY Spills	96	0.018	WSW
V145 / 9	LOT 86,TAXBLOCK 7	36 RICHMOND TERRACE	NY E DESIGNATION	97	0.018	WSW
V146 / 9	BENEDICT REALTY CO	36 RICHMOND TERR	NY UST	97	0.018	WSW
T147 / 9	NYC - STATEN ISLAND	100 RICHMOND TER	RCRA NonGen / NLR, FINDS, ECHO, NY MANIF...	97	0.018	WSW
V152 / 9	LOT 81,TAXBLOCK 7	42 RICHMOND TERRACE	NY E DESIGNATION	97	0.018	WSW
AJ224 / 9	NYC - STATEN ISLAND	10 RICHMOND TER	NY LTANKS, RCRA NonGen / NLR, FINDS, ECH...	168	0.032	WSW
AJ225 / 9	STATEN ISLAND BOROUG	10 RICHMOND TERRACE	NY UST, NY AST	168	0.032	WSW
AJ226 / 9	CON EDISON - MANHOLE	RICHMOND TARRACE &AM	RCRA-LQG, NY MANIFEST	168	0.032	WSW
AJ227 / 9	CON EDISON MANHOLE:	10 RICHMOND TERR FRO	RCRA NonGen / NLR, NY MANIFEST	168	0.032	WSW
229 / 9	ST GEORGE FERRY TERM	ST GEORGE FERRY TERM	NY LTANKS	177	0.034	WSW

MAPPED SITES SUMMARY - FOCUS MAP 9

Target Property:
BRT ALIGNMENT
STATEN ISLAND, NY 10303

MAP ID / FOCUS MAP	SITE NAME	ADDRESS	DATABASE ACRONYMS	DIST (ft. & mi.) DIRECTION		
AQ260 / 9	ST. GEORGE POST OFFI	45 BAY STREET	NY UST	217	0.041	WSW
V268 / 9	CON EDISON	115 STUYVESANT PL	NY MANIFEST	232	0.044	WSW
V269 / 9	MC GREGOR ARMS REALT	115 STUYVESANT PL	NY AST	232	0.044	WSW
AS270 / 9	LOT 63,TAXBLOCK 7	85 STUYVESANT PLACE	NY E DESIGNATION	236	0.045	WSW
AT277 / 9	RICHMOND HEALTH CENT	51 STUYVESANT PL	NY MANIFEST	246	0.047	WSW
AT278 / 9	RICHMOND HEALTH CENT	51 STUYVESANT PL	RCRA-VSQG, FINDS	246	0.047	WSW
AT279 / 9	RICHMOND HEALTH CENT	51 STUYVESANT PL	NJ MANIFEST	246	0.047	WSW
AS282 / 9	SAINT GEORGE LAUNDRO	93 STUYVESANT PL	EDR Hist Cleaner	252	0.048	WSW
AZ298 / 9	B-1 ST GEORGES FERRY	ST GEORGE FERRY TERM	NY Spills	274	0.052	ENE
AZ299 / 9	STATEN ISLAND FERRY	STATEN ISLAND FERRY	NY Spills	274	0.052	ENE
AZ300 / 9	STATEN ISLAND FERRY	S.I. FERRY TER. 1 BA	NY Spills	274	0.052	ENE
BC309 / 9	CLOSED-LACKOF RECENT	120 STAVESENT PLACE	NY LTANKS	292	0.055	WSW
AJ313 / 9	VS305	HYATT ST. AND STUYVE	RCRA NonGen / NLR, NY MANIFEST	295	0.056	WSW
AJ314 / 9	CON EDISON	STUYVESANT PL & HYAT	NY MANIFEST	295	0.056	WSW
AT315 / 9	NYC DEPARTMENT OF HE	RICHMOND DISTRICT HE	NY UST	296	0.056	WSW
AS316 / 9	VEH 24536 LEAKED GAS	STUYVESANT ST & WALL	NY Spills	303	0.057	WSW
AJ327 / 9	UNOCCUPIED	152 STUYVESANT PLACE	NY UST	316	0.060	WSW
AQ340 / 9	STATEN ISLAND FERRY	ST. GEORGE FERRY TER	NY UST	352	0.067	WSW
AQ341 / 9	STATEN ISLAND FERRY	ST. GEORGE FERRY TER	NY AST	352	0.067	WSW
BC359 / 9	130 STUYVESANT PLACE	130 STUYVESANT PLACE	NY LTANKS, NY UST	362	0.069	WSW
BC360 / 9	COLLEGE OF STATEN IS	130 STUYVESENT PL	RCRA NonGen / NLR, FINDS, ECHO, NY MANIF...	362	0.069	WSW
BC361 / 9	NYC DEPT OF EDUCATIO	120 STUYVESANT PL	RCRA-SQG	363	0.069	WSW
BC362 / 9	120 STUYVESANT PLACE	120 STUYVESANT PLACE	NY UST, NY E DESIGNATION, NY MANIFEST	363	0.069	WSW
AS366 / 9	HARBOR GARDENS ASSOC	100 STUYVESANT PLACE	NY AST	367	0.070	WSW
AS367 / 9	MILLER PAUL INC	100 STIVESANT PL	EDR Hist Cleaner	367	0.070	WSW
AQ368 / 9	ST GEORGE TEXACO SER	65 BAY ST	EDR Hist Auto	367	0.070	SW
BP369 / 9	LOT 86,TAXBLOCK 8	1 HYATT STREET	NY E DESIGNATION	368	0.070	WSW
BQ374 / 9	LOT 87,TAXBLOCK 5	24 BAY STREET	NY E DESIGNATION	391	0.074	WSW
AT376 / 9	36 HAMILTON AVENUE T	36 HAMILTON AVENUE	NY UST	395	0.075	WSW
AT377 / 9	36 HAMILTON AVENUE T	36 HAMILTON AVENUE	NY AST	395	0.075	WSW
BQ381 / 9	THIRTY BAY STREET CO	30 BAY STREET	NY AST	402	0.076	WSW
BQ401 / 9	LOT 92,TAXBLOCK 5	32 BAY STREET	NY E DESIGNATION	437	0.083	WSW
BQ403 / 9	LOT 95,TAXBLOCK 5	40 BAY STREET	NY E DESIGNATION	441	0.084	WSW
BP417 / 9	STATEN ISLAND SAVING	15 HYATT STREET	NY LTANKS, NY Spills	456	0.086	WSW
BP418 / 9	STATEN ISLAND SAVING	15 HYATT ST	NY UST, NY E DESIGNATION	456	0.086	WSW
CE437 / 9	STATEN ISLAND COLLEG	50 BAY ST	NY Spills	481	0.091	WSW
CE438 / 9	COLLEGE OF STATEN IS	50 BAY ST	RCRA NonGen / NLR, FINDS, ECHO, NY MANIF...	481	0.091	WSW
CE447 / 9	LOT 103,TAXBLOCK 5	56 BAY STREET	NY E DESIGNATION	494	0.094	WSW
BQ455 / 9	15 CENTRAL AVENUE	15 CENTRAL AVENUE	NY AST	515	0.098	WSW

MAPPED SITES SUMMARY - FOCUS MAP 9

Target Property:
BRT ALIGNMENT
STATEN ISLAND, NY 10303

MAP ID / FOCUS MAP	SITE NAME	ADDRESS	DATABASE ACRONYMS	DIST (ft. & mi.) DIRECTION		
CE456 / 9	#2-322687	60 BAY ST	NY LTANKS	515	0.098	SW
CE457 / 9	ALLIED 60 BAY STREET	60 BAY STREET	NY LTANKS, NY UST, NY Spills	515	0.098	SW
CE458 / 9	CON ED - MH 7293	60 BAY ST	RCRA NonGen / NLR, NY MANIFEST	515	0.098	SW
BP478 / 9	R&D CICROS SERVICE S	25 HYATT ST	EDR Hist Auto	546	0.103	WSW
CN483 / 9	50 WALL ST	50 WALL STREET	NY LTANKS, NY UST, NY Spills	556	0.105	WSW
495 / 9	LOT 99,TAXBLOCK 8	19 HYATT STREET	NY E DESIGNATION	565	0.107	WSW
499 / 9	LOT 8,TAXBLOCK 11	22 ACADEMY PLACE	NY E DESIGNATION	574	0.109	WSW
CE508 / 9	33 CENTRAL AVE	33 CENTRAL AVENUE	NY AST	580	0.110	WSW
509 / 9	PIER 76	76 BAY ST	EDR Hist Auto	584	0.111	SW
CN515 / 9	52 WALL STREET	52 WALL STREET	NY Spills	588	0.111	WSW
CX535 / 9	RIVINGTON ASSOCIATES	299 SAINT MARKS PLAC	NY LTANKS	635	0.120	WSW
CX536 / 9	299 ST MARKS PL	299 SAINT MARKS PLAC	NY AST	635	0.120	WSW
CY538 / 9	SIXTY HAMILTON, LLC	60 HAMILTON AVENUE	NY UST	636	0.120	WSW
CY539 / 9	CLOSED-LACKOF RECENT	60 HAMILTON AVE	NY LTANKS, NY AST	636	0.120	WSW
CN540 / 9	GATEWAY ARMS/APARTME	285 SAINT MARKS PLAC	NY AST	637	0.121	WSW
CN541 / 9	GATEWAY ARMS/APARTME	285 SAINT MARKS PLAC	NY UST	637	0.121	WSW
CN543 / 9	POLE 50006	62 WALL ST	NY Spills	641	0.121	WSW
CN562 / 9	GME REALTY, LLC.	273 SAINT MARKS PL	NY AST	708	0.134	WSW
DC563 / 9	NYC-DCAS STATEN ISLA	26 CENTRAL AVE.	NY UST	711	0.135	WSW
DC564 / 9	NYC-DCAS STATEN ISLA	26 CENTRAL AVE.	NY AST	711	0.135	WSW
CY567 / 9	CURTIS HIGH SCHOOL	HAMILTON AVE & ST MA	RCRA-VSQG, NY AST, NY MANIFEST	729	0.138	SW
CY568 / 9	NYNEX	HAMILTON AVE & ST MA	NY MANIFEST	729	0.138	SW
CX593 / 9	RALPH R MCKEE VOC HS	290 ST. MARKS PLACE	NY AST	783	0.148	WSW
CX594 / 9	NYC DEPT OF EDUCATIO	290 ST MARKS PL	NY MANIFEST	783	0.148	WSW
CX595 / 9	NYC DEPT OF EDUCATIO	290 ST MARKS PL	RCRA-SQG	783	0.148	WSW
598 / 9	CON EDISON - BAY ST	15-60 BAY ST	RCRA-VSQG, FINDS, ECHO, NY MANIFEST	791	0.150	East
609 / 9	STATEN ISLAND FERRY	1 RICHMOND TERRACE	NY LTANKS, NY Spills	827	0.157	ENE
611 / 9	NYCDOT STATEN ISLAND	ST GEORGE FERRY TERM	NY MOSF	831	0.157	ENE
621 / 9	BALKON REALTY CO., L	350 ST. MARKS PLACE	NY AST	875	0.166	WSW
653 / 9	NYCDOT DIVISION OF F	ST. GEORGE FERRY TER	NY MOSF UST, NY MOSF AST	1030	0.195	ENE
659 / 9	100 BELMONT PLACE	100 BELMONT PLACE	NY AST	1066	0.202	WSW
EF687 / 9	NYCDEP RICHMOND CHLO	2 MURRAY HULBERT ST	RCRA-VSQG, NJ MANIFEST	1276	0.242	South
EF688 / 9	NYC DEP RICHMOND CHL	2 MURRAY HULBERT AVE	NY CBS UST, NY CBS, NY CBS AST, NY Spill...	1276	0.242	South
EF689 / 9	NYCDEP - HANNAH STRE	1 MURRAY HULBERT ST	RCRA NonGen / NLR, FINDS, ECHO	1278	0.242	South
EF690 / 9	LYONS POOL	6 VICTORY BOULEVARD	NY UST	1281	0.243	South
EH695 / 9	NYC DEPT OF EDUCATIO	450 ST MARKS PL	NY MANIFEST	1302	0.247	SW
EH696 / 9	ST. GEORGE SCHOOL	450 ST. MARKS PLACE	NY UST	1302	0.247	SW
EH697 / 9	NYC DEPT OF EDUCATIO	450 ST MARKS PL	RCRA-SQG	1302	0.247	SW
698 / 9	AIR	50 FORT PLACE	NY AST, NY Spills	1304	0.247	WSW

MAPPED SITES SUMMARY - FOCUS MAP 9

Target Property:
BRT ALIGNMENT
STATEN ISLAND, NY 10303

MAP ID / FOCUS MAP	SITE NAME	ADDRESS	DATABASE ACRONYMS	DIST (ft. & mi.) DIRECTION
702 / 9	NAVY RESRV TRNING CN		FUDS	1390 0.263 SSW
EI705 / 9	UNDERGROUND - TTF	157 DANIEL LOW TERRA	NY LTANKS	1487 0.282 WSW
EI706 / 9	157 DANIEL LOW TERRA	157 DANIEL LOW TERRA	NY LTANKS	1487 0.282 WSW
708 / 9	CON EDISON	44 VICTORY BLVD	NY LTANKS, NY Spills	1534 0.291 SSW
716 / 9	CROMWELL CENTER - TT	PIER 6 - BAY ST/HANN	NY LTANKS	1870 0.354 South
736 / 9	STATEN ISLAND TRANSI	293 BAY STREET	NY LTANKS, NY Spills	2341 0.443 South
764 / 9	NYCDOS STATEN ISLAND	66 SWAN STREET	NY SWRCY, NY Spills	2578 0.488 SSW

Focus Map - 10 - 5814424.2s



Sites
Target Property
Search Buffer
Focus Map - No Sites
Focus Map - Sites
Power Line
Pipe Line
National Priority List Sites
Dept. Defense Sites
Indian Reservations BIA

0 1/8 1/4 Miles

SITE NAME: Staten Island North Shore BRT	CLIENT: STV Inc.
ADDRESS: BRT Alignment	CONTACT: Matthew Mankovich
CITY/STATE: Staten Island NY	INQUIRY #: 5814424.2s
ZIP: 10303	DATE: 10/03/19

Copyright © 2019 EDR, Inc. © 2015 TomTom Rel. 2015.

MAPPED SITES SUMMARY - FOCUS MAP 10

Target Property:
BRT ALIGNMENT
STATEN ISLAND, NY 10303

MAP ID / FOCUS MAP	SITE NAME	ADDRESS	DATABASE ACRONYMS	DIST (ft. & mi.) DIRECTION
684 / 10	TOTAL ELECTRIC DISTR	388 SOUTH AVENUE	NY UST	1240 0.235 SSE
715 / 10	M & Z	2391 FOREST AVE	NY SWF/LF	1824 0.345 SSW
730 / 10	BOLLA EM REALTY LLC	2294 FOREST AVENUE	NY LTANKS, NY UST, NY Spills	2164 0.410 SSE
748 / 10	A&J TIRE REPAIR	2246 FOREST AVE	NY SWF/LF, NY SWTIRE, FINDS	2528 0.479 SSE

Focus Map - 11 - 5814424.2s



Sites
Target Property
Search Buffer
Focus Map - No Sites
Focus Map - Sites
Power Line
Pipe Line
National Priority List Sites
Dept. Defense Sites
Indian Reservations BIA

0 1/8 1/4 Miles

SITE NAME: Staten Island North Shore BRT	CLIENT: STV Inc.
ADDRESS: BRT Alignment	CONTACT: Matthew Mankovich
CITY/STATE: Staten Island NY	INQUIRY #: 5814424.2s
ZIP: 10303	DATE: 10/03/19

Copyright © 2019 EDR, Inc. © 2015 TomTom Rel. 2015.

MAPPED SITES SUMMARY - FOCUS MAP 11

Target Property:
BRT ALIGNMENT
STATEN ISLAND, NY 10303

MAP ID / FOCUS MAP	SITE NAME	ADDRESS	DATABASE ACRONYMS	DIST (ft. & mi.) DIRECTION
740 / 11	BROTHERS FOREIGN CAR	2151 FOREST AVENUE	NY LTANKS, NY Spills	2449 0.464 South
870 / 11	CHARLTON CLEANERS	24 BARRETT AVENUE	NY SHWS, NY VCP	4185 0.793 SSE
897 / 11	FORMER PAUL MILLER D	1465 FOREST AVENUE	NY SHWS, NY VCP	4473 0.847 SSE

Focus Map - 12 - 5814424.2s



Sites
Target Property
Search Buffer
Focus Map - No Sites
Focus Map - Sites
Power Line
Pipe Line
National Priority List Sites
Dept. Defense Sites
Indian Reservations BIA

0 1/8 1/4 Miles

SITE NAME:	Staten Island North Shore BRT
ADDRESS:	BRT Alignment
CITY/STATE:	Staten Island NY
ZIP:	10303

CLIENT:	STV Inc.
CONTACT:	Matthew Mankovich
INQUIRY #:	5814424.2s
DATE:	10/03/19

Copyright © 2019 EDR, Inc. © 2015 TomTom Rel. 2015.

MAPPED SITES SUMMARY - FOCUS MAP 12

Target Property:
BRT ALIGNMENT
STATEN ISLAND, NY 10303

MAP ID / FOCUS MAP	SITE NAME	ADDRESS	DATABASE ACRONYMS	DIST (ft. & mi.) DIRECTION

NO MAPPED SITES FOUND

Focus Map - 13 - 5814424.2s



Sites
Target Property
Search Buffer
Focus Map - No Sites
Focus Map - Sites
Power Line
Pipe Line
National Priority List Sites
Dept. Defense Sites
Indian Reservations BIA

0 1/8 1/4 Miles

SITE NAME: Staten Island North Shore BRT	CLIENT: STV Inc.
ADDRESS: BRT Alignment	CONTACT: Matthew Mankovich
CITY/STATE: Staten Island NY	INQUIRY #: 5814424.2s
ZIP: 10303	DATE: 10/03/19

Copyright © 2019 EDR, Inc. © 2015 TomTom Rel. 2015.

MAPPED SITES SUMMARY - FOCUS MAP 13

Target Property:
BRT ALIGNMENT
STATEN ISLAND, NY 10303

MAP ID / FOCUS MAP	SITE NAME	ADDRESS	DATABASE ACRONYMS	DIST (ft. & mi.) DIRECTION

NO MAPPED SITES FOUND

Focus Map - 14 - 5814424.2s

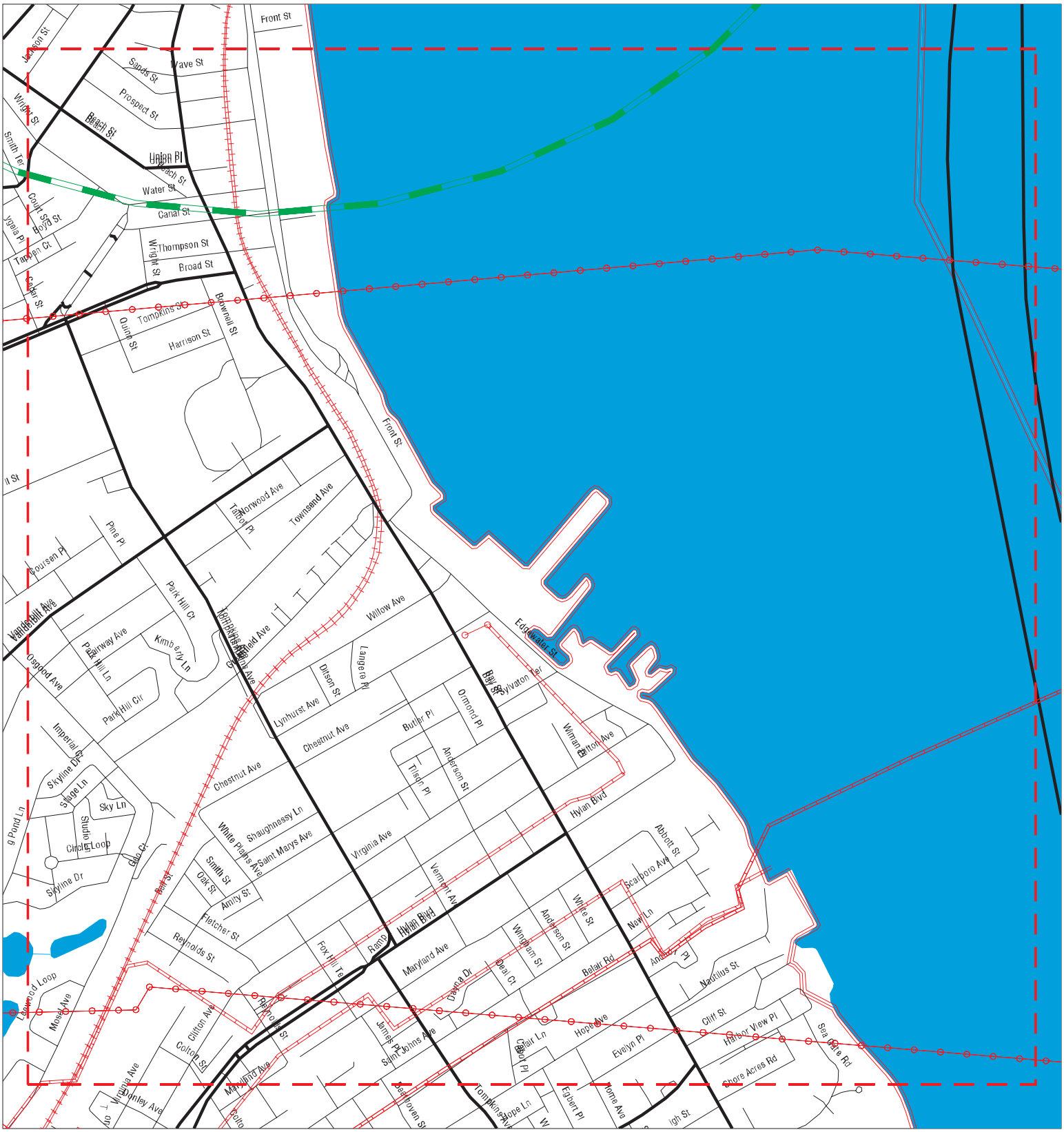

Sites	Focus Map - Sites	Dept. Defense Sites
Target Property	Power Line	Indian Reservations BIA
Search Buffer	Pipe Line	
Focus Map - No Sites	National Priority List Sites	

0 1/8 1/4 Miles

SITE NAME: Staten Island North Shore BRT	CLIENT: STV Inc.
ADDRESS: BRT Alignment	CONTACT: Matthew Mankovich
CITY/STATE: Staten Island NY	INQUIRY #: 5814424.2s
ZIP: 10303	DATE: 10/03/19

Copyright © 2019 EDR, Inc. © 2015 TomTom Rel. 2015.

MAPPED SITES SUMMARY - FOCUS MAP 14

Target Property:
BRT ALIGNMENT
STATEN ISLAND, NY 10303

MAP ID / FOCUS MAP	SITE NAME	ADDRESS	DATABASE ACRONYMS	DIST (ft. & mi.) DIRECTION

NO MAPPED SITES FOUND

NPL **DIAMOND ALKALI CO.** **NPL** **1000301205**
Region **80 LISTER AVE** **SEMS** **NJD980528996**
NW **NEWARK, NJ 07105** **RCRA-VSQG**
1/8-1/4 **US ENG CONTROLS**
939 ft. **ROD**
PRP
ICIS
CONSENT

Focus Map:
1,6,5

NPL:
Name: DIAMOND ALKALI CO.
Address: 80 LISTER AVE
City,State,Zip: NEWARK, NJ 07105
EPA ID: NJD980528996
EPA Region: 2
Federal: N
Final Date: 1984-09-21 00:00:00
Site ID: 200613
Latitude: 40.739719000000001
Site Score: 35.399999999999999
Longitude: -74.136111

NPL:
EPA ID: NJD980528996
NPL Status: Currently on the Final NPL
Category Description: Depth To Aquifer-<= 10 Feet
Category Value: 10

EPA ID: NJD980528996
NPL Status: Currently on the Final NPL
Category Description: Distance To Nearest Population-> 0 And <= 1/4 Mile
Category Value: 10

NPL:
EPA ID: NJD980528996
Site ID: 0200613
Site Status: F
Federal Site: N
EPA Region: 02
Date Proposed: 09/08/83
Date Deleted: Not reported
Date Finalized: 09/21/84

NPL:
EPA ID: NJD980528996
NPL Status: Currently on the Final NPL
Substance ID: Not reported
Substance: Not reported
CAS #: Not reported
Pathway: Not reported
Scoring: Not reported

EPA ID: NJD980528996
NPL Status: Currently on the Final NPL
Substance ID: A050
Substance: DIOXIN
CAS #: 1746-01-6
Pathway: AIR PATHWAY
Scoring: 4

DIAMOND ALKALI CO. (Continued) **1000301205**

EPA ID: NJD980528996
NPL Status: Currently on the Final NPL
Substance ID: A050
Substance: DIOXIN
CAS #: 1746-01-6
Pathway: GROUND WATER PATHWAY
Scoring: 3

EPA ID: NJD980528996
NPL Status: Currently on the Final NPL
Substance ID: A050
Substance: DIOXIN
CAS #: 1746-01-6
Pathway: SURFACE WATER PATHWAY
Scoring: 3

EPA ID: NJD980528996
NPL Status: Currently on the Final NPL
Substance ID: C328
Substance: HALOGENATED ORGANICS
CAS #: Not reported
Pathway: NO PATHWAY INDICATED
Scoring: 1

NPL:
EPA ID: NJD980528996
Summary: Conditions at listing September 1983): The Diamond Alkali Co. Site occupies about l acre immediately adjacent to the Passaic River, in Newark, Essex County, New Jersey. From 1943 through l968, the company manufactured numerous chemicals on

EPA ID: NJD980528996
Summary: the site, including 2,4,5-trichlorophenol, which is likely to contain dioxin as an impurity. Extensive sampling conducted by EPA and the State has detected extremely high concentrations of dioxin on and off the site. EPA and the State have co

EPA ID: NJD980528996
Summary: vered the area of major contamination with plastic tarpaulins. Adjacent transportation routes and residential areas were swept and vacuumed. Workers may have been exposed to dioxin during normal operations, as well as during renovations conduc

EPA ID: NJD980528996
Summary: ted during the summer of l982. Another company has since purchased the land. The area is both densely populated and heavily industriali ed. Municipal water is drawn from the Wanaque Reservoir, roughly 35 miles from the site. Status

EPA ID: NJD980528996
Summary: June 1984): On March 13, 1984, the State and Diamond entered into an Administrative Order on Consent for a remedial investigation/feasibility study and for on-site cleanup.

NPL:
EPA ID: NJD980528996

DIAMOND ALKALI CO. (Continued) **1000301205**

NPL Status: Final
Proposed Date: 09/08/1983
Final Date: 09/21/1984
Deleted Date: Not reported

NPL:
EPA ID: NJD980528996
NPL Name: DIAMOND ALKALI CO.

SEMS:
Site ID: 0200613
EPA ID: NJD980528996
Cong District: 08
FIPS Code: 34013
Latitude: 40.739719
Longitude: -74.136111
FF: N
NPL: Currently on the Final NPL
Non NPL Status: Not reported

SEMS Detail:
Region: 02
Site ID: 0200613
EPA ID: NJD980528996
Site Name: DIAMOND ALKALI CO.
NPL: F
FF: N
OU: 00
Action Code: TA
Action Name: TECH ASSIST
SEQ: 1
Start Date: 1996-09-30 04:00:00
Finish Date: 9/30/2004 4:00:00 AM
Qual: Not reported
Current Action Lead: EPA Perf

Region: 02
Site ID: 0200613
EPA ID: NJD980528996
Site Name: DIAMOND ALKALI CO.
NPL: F
FF: N
OU: 00
Action Code: TA
Action Name: TECH ASSIST
SEQ: 2
Start Date: 2001-08-06 04:00:00
Finish Date: 9/30/2004 4:00:00 AM
Qual: Not reported
Current Action Lead: EPA Perf

Region: 02
Site ID: 0200613
EPA ID: NJD980528996
Site Name: DIAMOND ALKALI CO.
NPL: F

DIAMOND ALKALI CO. (Continued) **1000301205**

FF:	N
OU:	00
Action Code:	FE
Action Name:	5 YEAR
SEQ:	2
Start Date:	2006-07-12 04:00:00
Finish Date:	7/12/2006 4:00:00 AM
Qual:	Not reported
Current Action Lead:	EPA Perf
Region:	02
Site ID:	0200613
EPA ID:	NJD980528996
Site Name:	DIAMOND ALKALI CO.
NPL:	F
FF:	N
OU:	02
Action Code:	CO
Action Name:	RI/FS
SEQ:	2
Start Date:	2002-09-28 04:00:00
Finish Date:	3/3/2016 5:00:00 AM
Qual:	Not reported
Current Action Lead:	EPA Perf
Region:	02
Site ID:	0200613
EPA ID:	NJD980528996
Site Name:	DIAMOND ALKALI CO.
NPL:	F
FF:	N
OU:	00
Action Code:	FE
Action Name:	5 YEAR
SEQ:	1
Start Date:	2001-07-13 04:00:00
Finish Date:	7/13/2001 4:00:00 AM
Qual:	Not reported
Current Action Lead:	EPA Perf
Region:	02
Site ID:	0200613
EPA ID:	NJD980528996
Site Name:	DIAMOND ALKALI CO.
NPL:	F
FF:	N
OU:	00
Action Code:	TG
Action Name:	TA GRANT
SEQ:	1
Start Date:	2004-09-23 04:00:00
Finish Date:	Not reported
Qual:	Not reported
Current Action Lead:	EPA Perf
Region:	02
Site ID:	0200613

DIAMOND ALKALI CO. (Continued) **1000301205**

EPA ID: NJD980528996
Site Name: DIAMOND ALKALI CO.
NPL: F
FF: N
OU: 00
Action Code: FE
Action Name: 5 YEAR
SEQ: 3
Start Date: 2011-06-08 05:00:00
Finish Date: 6/8/2011 5:00:00 AM
Qual: Not reported
Current Action Lead: EPA Perf

Region: 02
Site ID: 0200613
EPA ID: NJD980528996
Site Name: DIAMOND ALKALI CO.
NPL: F
FF: N
OU: 00
Action Code: CR
Action Name: CI
SEQ: 3
Start Date: 2003-09-16 04:00:00
Finish Date: Not reported
Qual: Not reported
Current Action Lead: EPA Perf

Region: 02
Site ID: 0200613
EPA ID: NJD980528996
Site Name: DIAMOND ALKALI CO.
NPL: F
FF: N
OU: 00
Action Code: TA
Action Name: TECH ASSIST
SEQ: 3
Start Date: 2009-06-30 05:00:00
Finish Date: Not reported
Qual: Not reported
Current Action Lead: EPA Perf

Region: 02
Site ID: 0200613
EPA ID: NJD980528996
Site Name: DIAMOND ALKALI CO.
NPL: F
FF: N
OU: 00
Action Code: CR
Action Name: CI
SEQ: 2
Start Date: 1993-09-30 04:00:00
Finish Date: Not reported
Qual: Not reported
Current Action Lead: EPA Perf

DIAMOND ALKALI CO. (Continued) **1000301205**

Region:	02
Site ID:	0200613
EPA ID:	NJD980528996
Site Name:	DIAMOND ALKALI CO.
NPL:	F
FF:	N
OU:	01
Action Code:	BF
Action Name:	PRP RA
SEQ:	1
Start Date:	1995-09-19 04:00:00
Finish Date:	6/30/1996 4:00:00 AM
Qual:	Not reported
Current Action Lead:	EPA Ovrsght

Region:	02
Site ID:	0200613
EPA ID:	NJD980528996
Site Name:	DIAMOND ALKALI CO.
NPL:	F
FF:	N
OU:	00
Action Code:	TA
Action Name:	TECH ASSIST
SEQ:	4
Start Date:	2013-02-15 05:00:00
Finish Date:	Not reported
Qual:	Not reported
Current Action Lead:	EPA Perf

Region:	02
Site ID:	0200613
EPA ID:	NJD980528996
Site Name:	DIAMOND ALKALI CO.
NPL:	F
FF:	N
OU:	02
Action Code:	RO
Action Name:	ROD
SEQ:	7
Start Date:	2016-03-03 05:00:00
Finish Date:	3/3/2016 5:00:00 AM
Qual:	Not reported
Current Action Lead:	EPA Perf

Region:	02
Site ID:	0200613
EPA ID:	NJD980528996
Site Name:	DIAMOND ALKALI CO.
NPL:	F
FF:	N
OU:	02
Action Code:	TA
Action Name:	TECH ASSIST
SEQ:	5
Start Date:	2014-06-09 05:00:00
Finish Date:	5/30/2016 5:00:00 AM

DIAMOND ALKALI CO. (Continued) **1000301205**

Qual: Not reported
Current Action Lead: Not reported

Region: 02
Site ID: 0200613
EPA ID: NJD980528996
Site Name: DIAMOND ALKALI CO.
NPL: F
FF: N
OU: 00
Action Code: FE
Action Name: 5 YEAR
SEQ: 4
Start Date: 2016-06-23 04:00:00
Finish Date: 6/23/2016 4:00:00 AM
Qual: Not reported
Current Action Lead: EPA Perf

Region: 02
Site ID: 0200613
EPA ID: NJD980528996
Site Name: DIAMOND ALKALI CO.
NPL: F
FF: N
OU: 01
Action Code: CO
Action Name: RI/FS
SEQ: 1
Start Date: 1984-02-15 05:00:00
Finish Date: 9/30/1987 4:00:00 AM
Qual: Not reported
Current Action Lead: St Perf

Region: 02
Site ID: 0200613
EPA ID: NJD980528996
Site Name: DIAMOND ALKALI CO.
NPL: F
FF: N
OU: 01
Action Code: BF
Action Name: PRP RA
SEQ: 2
Start Date: 1998-08-04 04:00:00
Finish Date: 7/20/2006 4:00:00 AM
Qual: FR
Current Action Lead: EPA Ovrsght

Region: 02
Site ID: 0200613
EPA ID: NJD980528996
Site Name: DIAMOND ALKALI CO.
NPL: F
FF: N
OU: 01
Action Code: BE
Action Name: PRP RD

DIAMOND ALKALI CO. (Continued) **1000301205**

SEQ: 2
Start Date: 1989-12-14 05:00:00
Finish Date: 8/4/1998 4:00:00 AM
Qual: Not reported
Current Action Lead: EPA Ovrsght

Region: 02
Site ID: 0200613
EPA ID: NJD980528996
Site Name: DIAMOND ALKALI CO.
NPL: F
FF: N
OU: 01
Action Code: RO
Action Name: ROD
SEQ: 1
Start Date: 1987-09-30 04:00:00
Finish Date: 9/30/1987 4:00:00 AM
Qual: Not reported
Current Action Lead: EPA Perf

Region: 02
Site ID: 0200613
EPA ID: NJD980528996
Site Name: DIAMOND ALKALI CO.
NPL: F
FF: N
OU: 00
Action Code: CR
Action Name: CI
SEQ: 1
Start Date: 1984-02-15 05:00:00
Finish Date: Not reported
Qual: Not reported
Current Action Lead: EPA Perf

Region: 02
Site ID: 0200613
EPA ID: NJD980528996
Site Name: DIAMOND ALKALI CO.
NPL: F
FF: N
OU: 01
Action Code: BE
Action Name: PRP RD
SEQ: 1
Start Date: 1989-12-14 05:00:00
Finish Date: 10/18/1995 4:00:00 AM
Qual: Not reported
Current Action Lead: EPA Ovrsght

Region: 02
Site ID: 0200613
EPA ID: NJD980528996
Site Name: DIAMOND ALKALI CO.
NPL: F
FF: N

DIAMOND ALKALI CO. (Continued) **1000301205**

OU:	02
Action Code:	BD
Action Name:	PRP RI/FS
SEQ:	1
Start Date:	1994-04-20 04:00:00
Finish Date:	9/28/2002 4:00:00 AM
Qual:	Not reported
Current Action Lead:	EPA Ovrsght
Region:	02
Site ID:	0200613
EPA ID:	NJD980528996
Site Name:	DIAMOND ALKALI CO.
NPL:	F
FF:	N
OU:	01
Action Code:	AR
Action Name:	ADMIN REC
SEQ:	1
Start Date:	1991-12-13 05:00:00
Finish Date:	7/20/2006 4:00:00 AM
Qual:	E
Current Action Lead:	St Ovrsght
Region:	02
Site ID:	0200613
EPA ID:	NJD980528996
Site Name:	DIAMOND ALKALI CO.
NPL:	F
FF:	N
OU:	01
Action Code:	NK
Action Name:	PRP FS
SEQ:	1
Start Date:	2015-05-28 05:00:00
Finish Date:	Not reported
Qual:	Not reported
Current Action Lead:	EPA Ovrsght
Region:	02
Site ID:	0200613
EPA ID:	NJD980528996
Site Name:	DIAMOND ALKALI CO.
NPL:	F
FF:	N
OU:	01
Action Code:	OM
Action Name:	OM
SEQ:	1
Start Date:	2006-07-20 04:00:00
Finish Date:	Not reported
Qual:	Not reported
Current Action Lead:	EPA Ovrsght
Region:	02
Site ID:	0200613
EPA ID:	NJD980528996

DIAMOND ALKALI CO. (Continued) **1000301205**

Site Name:	DIAMOND ALKALI CO.
NPL:	F
FF:	N
OU:	03
Action Code:	BD
Action Name:	PRP RI/FS
SEQ:	2
Start Date:	2004-02-13 05:00:00
Finish Date:	Not reported
Qual:	Not reported
Current Action Lead:	EPA Ovrsght
Region:	02
Site ID:	0200613
EPA ID:	NJD980528996
Site Name:	DIAMOND ALKALI CO.
NPL:	F
FF:	N
OU:	04
Action Code:	BD
Action Name:	PRP RI/FS
SEQ:	3
Start Date:	2007-05-08 04:00:00
Finish Date:	Not reported
Qual:	Not reported
Current Action Lead:	EPA Ovrsght
Region:	02
Site ID:	0200613
EPA ID:	NJD980528996
Site Name:	DIAMOND ALKALI CO.
NPL:	F
FF:	N
OU:	02
Action Code:	BE
Action Name:	PRP RD
SEQ:	9
Start Date:	2016-09-30 04:00:00
Finish Date:	Not reported
Qual:	Not reported
Current Action Lead:	EPA Ovrsght
Region:	02
Site ID:	0200613
EPA ID:	NJD980528996
Site Name:	DIAMOND ALKALI CO.
NPL:	F
FF:	N
OU:	02
Action Code:	BB
Action Name:	PRP RV
SEQ:	2
Start Date:	2009-01-09 05:00:00
Finish Date:	3/13/2013 4:00:00 AM
Qual:	C
Current Action Lead:	EPA Ovrsght

DIAMOND ALKALI CO. (Continued) **1000301205**

Region:	02
Site ID:	0200613
EPA ID:	NJD980528996
Site Name:	DIAMOND ALKALI CO.
NPL:	F
FF:	N
OU:	02
Action Code:	EE
Action Name:	EE/CA
SEQ:	1
Start Date:	2008-06-23 05:00:00
Finish Date:	1/9/2009 5:00:00 AM
Qual:	Not reported
Current Action Lead:	EPA Ovrsght

Region:	02
Site ID:	0200613
EPA ID:	NJD980528996
Site Name:	DIAMOND ALKALI CO.
NPL:	F
FF:	N
OU:	00
Action Code:	RS
Action Name:	RV ASSESS
SEQ:	1
Start Date:	1990-03-30 05:00:00
Finish Date:	8/24/1990 4:00:00 AM
Qual:	S
Current Action Lead:	EPA Perf

Region:	02
Site ID:	0200613
EPA ID:	NJD980528996
Site Name:	DIAMOND ALKALI CO.
NPL:	F
FF:	N
OU:	00
Action Code:	RS
Action Name:	RV ASSESS
SEQ:	2
Start Date:	1992-11-17 05:00:00
Finish Date:	12/4/1992 5:00:00 AM
Qual:	S
Current Action Lead:	EPA Perf

Region:	02
Site ID:	0200613
EPA ID:	NJD980528996
Site Name:	DIAMOND ALKALI CO.
NPL:	F
FF:	N
OU:	00
Action Code:	RV
Action Name:	RMVL
SEQ:	1
Start Date:	1983-07-28 04:00:00
Finish Date:	11/29/1984 6:00:00 AM

DIAMOND ALKALI CO. (Continued) **1000301205**

Qual: S
Current Action Lead: EPA Perf

Region: 02
Site ID: 0200613
EPA ID: NJD980528996
Site Name: DIAMOND ALKALI CO.
NPL: F
FF: N
OU: 00
Action Code: BB
Action Name: PRP RV
SEQ: 1
Start Date: 1984-11-29 06:00:00
Finish Date: 6/30/1986 4:00:00 AM
Qual: S
Current Action Lead: EPA Ovrsght

Region: 02
Site ID: 0200613
EPA ID: NJD980528996
Site Name: DIAMOND ALKALI CO.
NPL: F
FF: N
OU: 04
Action Code: BB
Action Name: PRP RV
SEQ: 3
Start Date: 2012-06-18 05:00:00
Finish Date: Not reported
Qual: Not reported
Current Action Lead: EPA Ovrsght

Region: 02
Site ID: 0200613
EPA ID: NJD980528996
Site Name: DIAMOND ALKALI CO.
NPL: F
FF: N
OU: 00
Action Code: SI
Action Name: SI
SEQ: 1
Start Date: 1983-08-01 04:00:00
Finish Date: 9/1/1983 4:00:00 AM
Qual: H
Current Action Lead: EPA Perf

Region: 02
Site ID: 0200613
EPA ID: NJD980528996
Site Name: DIAMOND ALKALI CO.
NPL: F
FF: N
OU: 00
Action Code: AS
Action Name: AIR SRVY

DIAMOND ALKALI CO. (Continued) **1000301205**

SEQ: 1
Start Date: 1983-12-01 05:00:00
Finish Date: 12/1/1983 5:00:00 AM
Qual: Not reported
Current Action Lead: EPA Perf

Region: 02
Site ID: 0200613
EPA ID: NJD980528996
Site Name: DIAMOND ALKALI CO.
NPL: F
FF: N
OU: 00
Action Code: DS
Action Name: DISCVRY
SEQ: 1
Start Date: 1979-11-01 05:00:00
Finish Date: 11/1/1979 5:00:00 AM
Qual: Not reported
Current Action Lead: EPA Perf

Region: 02
Site ID: 0200613
EPA ID: NJD980528996
Site Name: DIAMOND ALKALI CO.
NPL: F
FF: N
OU: 00
Action Code: NF
Action Name: NPL FINL
SEQ: 1
Start Date: 1984-09-21 05:00:00
Finish Date: 9/21/1984 5:00:00 AM
Qual: Not reported
Current Action Lead: EPA Perf

Region: 02
Site ID: 0200613
EPA ID: NJD980528996
Site Name: DIAMOND ALKALI CO.
NPL: F
FF: N
OU: 00
Action Code: PA
Action Name: PA
SEQ: 1
Start Date: 1980-06-01 04:00:00
Finish Date: 6/1/1980 4:00:00 AM
Qual: L
Current Action Lead: EPA Perf

Region: 02
Site ID: 0200613
EPA ID: NJD980528996
Site Name: DIAMOND ALKALI CO.
NPL: F
FF: N

DIAMOND ALKALI CO. (Continued) **1000301205**

OU:	00
Action Code:	NP
Action Name:	PROPOSED
SEQ:	1
Start Date:	1983-09-08 04:00:00
Finish Date:	9/8/1983 4:00:00 AM
Qual:	Not reported
Current Action Lead:	EPA Perf

RCRA-VSQG:

Date form received by agency:	08/22/2017
Facility name:	DIAMOND ALKALI SUPERFUND SITE
Facility address:	80 LISTER AVE NEWARK, NJ 07105
EPA ID:	NJD980528996
Contact:	BRIAN MIKUCKI
Contact address:	80 LISTER AVE NEWARK, NJ 07105
Contact country:	US
Contact telephone:	713-215-7000
Contact email:	BRIAN_MIKUCKI@OXY.COM
EPA Region:	02
Classification:	Conditionally Exempt Small Quantity Generator
Description:	Handler: generates 100 kg or less of hazardous waste per calendar month, and accumulates 1000 kg or less of hazardous waste at any time; or generates 1 kg or less of acutely hazardous waste per calendar month, and accumulates at any time: 1 kg or less of acutely hazardous waste; or 100 kg or less of any residue or contaminated soil, waste or other debris resulting from the cleanup of a spill, into or on any land or water, of acutely hazardous waste; or generates 100 kg or less of any residue or contaminated soil, waste or other debris resulting from the cleanup of a spill, into or on any land or water, of acutely hazardous waste during any calendar month, and accumulates at any time: 1 kg or less of acutely hazardous waste; or 100 kg or less of any residue or contaminated soil, waste or other debris resulting from the cleanup of a spill, into or on any land or water, of acutely hazardous waste

Owner/Operator Summary:

Owner/operator name:	GLENN SPRINGS HOLDINGS INC
Owner/operator address:	5 GREENWAY PLAZA HOUSTON, TX 77046
Owner/operator country:	US
Owner/operator telephone:	713-215-7000
Owner/operator email:	Not reported
Owner/operator fax:	Not reported
Owner/operator extension:	Not reported
Legal status:	Private
Owner/Operator Type:	Operator
Owner/Op start date:	04/18/2017
Owner/Op end date:	Not reported

Owner/operator name:	GLENN SPRINGS HOLDINGS INC
Owner/operator address:	5 GREENWAY PLAZA HOUSTON, TX 77046

DIAMOND ALKALI CO. (Continued) **1000301205**

Owner/operator country: US
Owner/operator telephone: 713-215-7000
Owner/operator email: Not reported
Owner/operator fax: Not reported
Owner/operator extension: Not reported
Legal status: Other
Owner/Operator Type: Owner
Owner/Op start date: 08/08/2017
Owner/Op end date: Not reported

Handler Activities Summary:
U.S. importer of hazardous waste: No
Mixed waste (haz. and radioactive): No
Recycler of hazardous waste: No
Transporter of hazardous waste: No
Treater, storer or disposer of HW: No
Underground injection activity: No
On-site burner exemption: No
Furnace exemption: No
Used oil fuel burner: No
Used oil processor: No
User oil refiner: No
Used oil fuel marketer to burner: No
Used oil Specification marketer: No
Used oil transfer facility: No
Used oil transporter: No

Hazardous Waste Summary:

. Waste code: D002
. Waste name: CORROSIVE WASTE

. Waste code: D016
. Waste name: 2,4-D (2,4-DICHLOROPHENOXYACETIC ACID)

. Waste code: D030
. Waste name: 2,4-DINITROTOLUENE

. Waste code: D032
. Waste name: HEXACHLOROBENZENE

. Waste code: D033
. Waste name: HEXACHLOROBUTADIENE

. Waste code: D034
. Waste name: HEXACHLOROETHANE

. Waste code: D036
. Waste name: NITROBENZENE

. Waste code: D038
. Waste name: PYRIDINE

. Waste code: D039
. Waste name: TETRACHLOROETHYLENE

DIAMOND ALKALI CO. (Continued) **1000301205**

. Waste code: D040
. Waste name: TRICHLORETHYLENE

. Waste code: D042
. Waste name: 2,4,6-TRICHLOROPHENOL

Violation Status: No violations found

SIte:
Name: DIAMOND ALKALI CO.
Address: 80 LISTER AVE
Address 2: Not reported
City,State,Zip: NEWARK, NJ 07105
Event Code: Not reported
Action Taken Date: 09/30/1987
EPA ID: NJD980528996
Site ID: 0200613
Action Name: RECORD OF DECISION
Action ID: 001
Operable Unit: 01
Action Completion Date: 09/30/1987
Contaminated Media: Buildings/Structures
Engineering Control: Decontamination
Contact Name: Not reported
Contact Telephone: Not reported
Event: Not reported

Media:
Engineering Control: Decontamination
EPA ID: NJD980528996
Contaminated Media: Buildings/Structures
Site ID: 0200613
Action ID: 001
Action Completion Date: 09/30/1987
Operable Unit: 01
Action Name: RECORD OF DECISION
Action Taken Date: 09/30/1987
Event Code: Not reported
Contact Name: Not reported
Contact Telephone: Not reported
Event: Not reported

Engineering Control: Demolition
EPA ID: NJD980528996
Contaminated Media: Buildings/Structures
Site ID: 0200613
Action ID: 001
Action Completion Date: 09/30/1987
Operable Unit: 01
Action Name: RECORD OF DECISION
Action Taken Date: 09/30/1987
Event Code: Not reported
Contact Name: Not reported
Contact Telephone: Not reported
Event: Not reported

Engineering Control: Disposal
EPA ID: NJD980528996

DIAMOND ALKALI CO. (Continued) **1000301205**

Contaminated Media:	Buildings/Structures
Site ID:	0200613
Action ID:	001
Action Completion Date:	09/30/1987
Operable Unit:	01
Action Name:	RECORD OF DECISION
Action Taken Date:	09/30/1987
Event Code:	Not reported
Contact Name:	Not reported
Contact Telephone:	Not reported
Event:	Not reported

Engineering Control:	Recycling
EPA ID:	NJD980528996
Contaminated Media:	Buildings/Structures
Site ID:	0200613
Action ID:	001
Action Completion Date:	09/30/1987
Operable Unit:	01
Action Name:	RECORD OF DECISION
Action Taken Date:	09/30/1987
Event Code:	Not reported
Contact Name:	Not reported
Contact Telephone:	Not reported
Event:	Not reported

Engineering Control:	Monitoring
EPA ID:	NJD980528996
Contaminated Media:	Groundwater
Site ID:	0200613
Action ID:	001
Action Completion Date:	09/30/1987
Operable Unit:	01
Action Name:	RECORD OF DECISION
Action Taken Date:	09/30/1987
Event Code:	Not reported
Contact Name:	Not reported
Contact Telephone:	Not reported
Event:	Not reported

Engineering Control:	Pump And Treat
EPA ID:	NJD980528996
Contaminated Media:	Groundwater
Site ID:	0200613
Action ID:	001
Action Completion Date:	09/30/1987
Operable Unit:	01
Action Name:	RECORD OF DECISION
Action Taken Date:	09/30/1987
Event Code:	Not reported
Contact Name:	Not reported
Contact Telephone:	Not reported
Event:	Not reported

Engineering Control:	Residuals Disposal
EPA ID:	NJD980528996
Contaminated Media:	Groundwater

DIAMOND ALKALI CO. (Continued) **1000301205**

Site ID:	0200613
Action ID:	001
Action Completion Date:	09/30/1987
Operable Unit:	01
Action Name:	RECORD OF DECISION
Action Taken Date:	09/30/1987
Event Code:	Not reported
Contact Name:	Not reported
Contact Telephone:	Not reported
Event:	Not reported
Engineering Control:	Slurry Wall
EPA ID:	NJD980528996
Contaminated Media:	Groundwater
Site ID:	0200613
Action ID:	001
Action Completion Date:	09/30/1987
Operable Unit:	01
Action Name:	RECORD OF DECISION
Action Taken Date:	09/30/1987
Event Code:	Not reported
Contact Name:	Not reported
Contact Telephone:	Not reported
Event:	Not reported
Engineering Control:	Cap
EPA ID:	NJD980528996
Contaminated Media:	Soil
Site ID:	0200613
Action ID:	001
Action Completion Date:	09/30/1987
Operable Unit:	01
Action Name:	RECORD OF DECISION
Action Taken Date:	09/30/1987
Event Code:	Not reported
Contact Name:	Not reported
Contact Telephone:	Not reported
Event:	Not reported
Engineering Control:	Disposal
EPA ID:	NJD980528996
Contaminated Media:	Solid Waste
Site ID:	0200613
Action ID:	001
Action Completion Date:	09/30/1987
Operable Unit:	01
Action Name:	RECORD OF DECISION
Action Taken Date:	09/30/1987
Event Code:	Not reported
Contact Name:	Not reported
Contact Telephone:	Not reported
Event:	Not reported
Engineering Control:	Solidification/Stabilization (Ex-Situ)
EPA ID:	NJD980528996
Contaminated Media:	Solid Waste
Site ID:	0200613

DIAMOND ALKALI CO. (Continued) **1000301205**

Action ID:	001
Action Completion Date:	09/30/1987
Operable Unit:	01
Action Name:	RECORD OF DECISION
Action Taken Date:	09/30/1987
Event Code:	Not reported
Contact Name:	Not reported
Contact Telephone:	Not reported
Event:	Not reported

ROD:

EPA ID:	NJD980528996
RG:	2
Site ID:	200613
Name:	DIAMOND ALKALI CO.
Action:	GOVT Decision Document (ROD)
Operable Unit Number:	80 AND 120 LISTER AVENUE
SEQ ID:	1
Action Completion:	1987-09-30 00:00:00
NPL Status:	Final
Non NPL Status:	Not reported

EPA ID:	NJD980528996
RG:	2
Site ID:	200613
Name:	DIAMOND ALKALI CO.
Action:	GOVT Decision Document (ROD)
Operable Unit Number:	PASSAIC RIVER STUDY - LOWER
SEQ ID:	7
Action Completion:	2016-03-03 00:00:00
NPL Status:	Final
Non NPL Status:	Not reported

PRP:

EPAID:	NJD980528996
PRP Name:	CELANESE LTD.
Site ID:	0200613
Facility Name:	DIAMOND ALKALI CO.
Facility Address:	80 LISTER AVE
Facility City:	NEWARK
Facility State:	NJ
Facility Zip:	07105
NPL Status:	Currently on the Final NPL
NPL Status Short Name:	Not reported
PRP Address:	ROUTES 202 & 206 P.O. BOX 2500
PRP City:	SOMERVILLE
PRP State:	NJ
PRP Zip:	08876
Data Type:	SETTLEMENT DATE
Action Date:	2007-05-08 04:00:00
Settlement Code:	AC-4
Settlement:	ADM ORDR

Action Date:	2011-09-27 04:00:00
Settlement Code:	AC-6

DIAMOND ALKALI CO. (Continued) **1000301205**

Settlement: ADM ORDR

Action Date: 2007-05-08 04:00:00
Settlement Code: AC-4
Settlement: ADM ORDR

Action Date: 2007-05-08 04:00:00
Settlement Code: AC-4
Settlement: ADM ORDR

Action Date: 2007-05-08 04:00:00
Settlement Code: AC-4
Settlement: ADM ORDR

Action Date: 2012-06-18 04:00:00
Settlement Code: AC-7
Settlement: ADM ORDR

Action Date: 2009-12-14 05:00:00
Settlement Code: US-3
Settlement: BANKRUPT

Action Date: 2007-05-08 04:00:00
Settlement Code: AC-4
Settlement: ADM ORDR

Action Date: 2007-05-08 04:00:00
Settlement Code: AC-4
Settlement: ADM ORDR

Action Date: 2007-05-08 04:00:00
Settlement Code: AC-4
Settlement: ADM ORDR

Action Date: 2012-06-18 04:00:00
Settlement Code: AC-7
Settlement: ADM ORDR

ICIS:
Enforcement Action ID: 02-2016-2021
FRS ID: 110009324409
Action Name: Occidental Chemical Corporation
Facility Name: DIAMOND ALKALI SUPERFUND SITE
Facility Address: 80 LISTER AVE
NEWARK, NJ 07105
Enforcement Action Type: CERCLA 106 AO For Resp Action/Imm Haz
Facility County: ESSEX
Program System Acronym: SEMS
Enforcement Action Forum Desc: Administrative - Formal
EA Type Code: 106
Facility SIC Code: Not reported
Federal Facility ID: Not reported
Latitude in Decimal Degrees: 40.73971
Longitude in Decimal Degrees: -74.13611
Permit Type Desc: Not reported
Program System Acronym: NJD980528996
Facility NAICS Code: Not reported

DIAMOND ALKALI CO. (Continued) **1000301205**

Tribal Land Code: Not reported

Enforcement Action ID: 02-2015-0004
FRS ID: 110009324409
Action Name: Reichhold, Inc. (NC)
Facility Name: DIAMOND ALKALI SUPERFUND SITE
Facility Address: 80 LISTER AVE
NEWARK, NJ 07105
Enforcement Action Type: Bankruptcy
Facility County: ESSEX
Program System Acronym: CERCLIS
Enforcement Action Forum Desc: Judicial
EA Type Code: BNK
Facility SIC Code: Not reported
Federal Facility ID: Not reported
Latitude in Decimal Degrees: 40.73971
Longitude in Decimal Degrees: -74.13611
Permit Type Desc: Not reported
Program System Acronym: NJD980528996
Facility NAICS Code: Not reported
Tribal Land Code: Not reported

Enforcement Action ID: 02-2012-2020
FRS ID: 110009324409
Action Name: Occidental Chemical Corporation
Facility Name: DIAMOND ALKALI SUPERFUND SITE
Facility Address: 80 LISTER AVE
NEWARK, NJ 07105
Enforcement Action Type: CERCLA 106 AO For Resp Action/Imm Haz
Facility County: ESSEX
Program System Acronym: CERCLIS
Enforcement Action Forum Desc: Administrative - Formal
EA Type Code: 106
Facility SIC Code: Not reported
Federal Facility ID: Not reported
Latitude in Decimal Degrees: 40.73971
Longitude in Decimal Degrees: -74.13611
Permit Type Desc: Not reported
Program System Acronym: NJD980528996
Facility NAICS Code: Not reported
Tribal Land Code: Not reported

Enforcement Action ID: 02-2012-2015
FRS ID: 110009324409
Action Name: Arkema Inc. et al.
Facility Name: DIAMOND ALKALI SUPERFUND SITE
Facility Address: 80 LISTER AVE
NEWARK, NJ 07105
Enforcement Action Type: CERCLA 106 AO For Resp Action/Imm Haz
Facility County: ESSEX
Program System Acronym: CERCLIS
Enforcement Action Forum Desc: Administrative - Formal
EA Type Code: 106
Facility SIC Code: Not reported
Federal Facility ID: Not reported
Latitude in Decimal Degrees: 40.73971
Longitude in Decimal Degrees: -74.13611

DIAMOND ALKALI CO. (Continued) **1000301205**

Permit Type Desc: Not reported
Program System Acronym: NJD980528996
Facility NAICS Code: Not reported
Tribal Land Code: Not reported

Enforcement Action ID: 02-2011-2016
FRS ID: 110009324409
Action Name: Occidental Chemical Corporation
Facility Name: DIAMOND ALKALI SUPERFUND SITE
Facility Address: 80 LISTER AVE
NEWARK, NJ 07105
Enforcement Action Type: CERCLA 122A/104A Agrmt For RI/FS
Facility County: ESSEX
Program System Acronym: CERCLIS
Enforcement Action Forum Desc: Administrative - Formal
EA Type Code: 122/104
Facility SIC Code: Not reported
Federal Facility ID: Not reported
Latitude in Decimal Degrees: 40.73971
Longitude in Decimal Degrees: -74.13611
Permit Type Desc: Not reported
Program System Acronym: NJD980528996
Facility NAICS Code: Not reported
Tribal Land Code: Not reported

Enforcement Action ID: 02-2010-0003
FRS ID: 110009324409
Action Name: Motors Liquidation Company f/k/a General Motors Corporation (NC)
Facility Name: DIAMOND ALKALI SUPERFUND SITE
Facility Address: 80 LISTER AVE
NEWARK, NJ 07105
Enforcement Action Type: Bankruptcy
Facility County: ESSEX
Program System Acronym: CERCLIS
Enforcement Action Forum Desc: Judicial
EA Type Code: BNK
Facility SIC Code: Not reported
Federal Facility ID: Not reported
Latitude in Decimal Degrees: 40.73971
Longitude in Decimal Degrees: -74.13611
Permit Type Desc: Not reported
Program System Acronym: NJD980528996
Facility NAICS Code: Not reported
Tribal Land Code: Not reported

Enforcement Action ID: 02-2009-0017
FRS ID: 110009324409
Action Name: Chemtura Corporation (NC)
Facility Name: DIAMOND ALKALI SUPERFUND SITE
Facility Address: 80 LISTER AVE
NEWARK, NJ 07105
Enforcement Action Type: Bankruptcy
Facility County: ESSEX
Program System Acronym: CERCLIS
Enforcement Action Forum Desc: Judicial
EA Type Code: BNK
Facility SIC Code: Not reported

DIAMOND ALKALI CO. (Continued) **1000301205**

Federal Facility ID: Not reported
Latitude in Decimal Degrees: 40.73971
Longitude in Decimal Degrees: -74.13611
Permit Type Desc: Not reported
Program System Acronym: NJD980528996
Facility NAICS Code: Not reported
Tribal Land Code: Not reported

Enforcement Action ID: 02-2009-0015
FRS ID: 110009324409
Action Name: Lyondell Chemical Company, Inc. et al. (NC)
Facility Name: DIAMOND ALKALI SUPERFUND SITE
Facility Address: 80 LISTER AVE
NEWARK, NJ 07105
Enforcement Action Type: Bankruptcy
Facility County: ESSEX
Program System Acronym: CERCLIS
Enforcement Action Forum Desc: Judicial
EA Type Code: BNK
Facility SIC Code: Not reported
Federal Facility ID: Not reported
Latitude in Decimal Degrees: 40.73971
Longitude in Decimal Degrees: -74.13611
Permit Type Desc: Not reported
Program System Acronym: NJD980528996
Facility NAICS Code: Not reported
Tribal Land Code: Not reported

Enforcement Action ID: 02-2009-0009
FRS ID: 110009324409
Action Name: Hercules Chemical Company, Inc. (SB)
Facility Name: DIAMOND ALKALI SUPERFUND SITE
Facility Address: 80 LISTER AVE
NEWARK, NJ 07105
Enforcement Action Type: Bankruptcy
Facility County: ESSEX
Program System Acronym: CERCLIS
Enforcement Action Forum Desc: Judicial
EA Type Code: BNK
Facility SIC Code: Not reported
Federal Facility ID: Not reported
Latitude in Decimal Degrees: 40.73971
Longitude in Decimal Degrees: -74.13611
Permit Type Desc: Not reported
Program System Acronym: NJD980528996
Facility NAICS Code: Not reported
Tribal Land Code: Not reported

Enforcement Action ID: 02-2008-2020
FRS ID: 110009324409
Action Name: Occidental Chemical Corporation, et al.
Facility Name: DIAMOND ALKALI SUPERFUND SITE
Facility Address: 80 LISTER AVE
NEWARK, NJ 07105
Enforcement Action Type: CERCLA 106 AO For Resp Action/Imm Haz
Facility County: ESSEX
Program System Acronym: CERCLIS

DIAMOND ALKALI CO. (Continued) **1000301205**

Enforcement Action Forum Desc: Administrative - Formal
EA Type Code: 106
Facility SIC Code: Not reported
Federal Facility ID: Not reported
Latitude in Decimal Degrees: 40.73971
Longitude in Decimal Degrees: -74.13611
Permit Type Desc: Not reported
Program System Acronym: NJD980528996
Facility NAICS Code: Not reported
Tribal Land Code: Not reported

Enforcement Action ID: 02-2007-2009
FRS ID: 110009324409
Action Name: Alliance Chemical Inc et al.
Facility Name: DIAMOND ALKALI SUPERFUND SITE
Facility Address: 80 LISTER AVE
NEWARK, NJ 07105
Enforcement Action Type: CERCLA 122A/104A Agrmt For RI/FS
Facility County: ESSEX
Program System Acronym: CERCLIS
Enforcement Action Forum Desc: Administrative - Formal
EA Type Code: 122/104
Facility SIC Code: Not reported
Federal Facility ID: Not reported
Latitude in Decimal Degrees: 40.73971
Longitude in Decimal Degrees: -74.13611
Permit Type Desc: Not reported
Program System Acronym: NJD980528996
Facility NAICS Code: Not reported
Tribal Land Code: Not reported

Enforcement Action ID: 02-2007-0009
FRS ID: 110009324409
Action Name: Kearny Industrial Associates, LP
Facility Name: DIAMOND ALKALI SUPERFUND SITE
Facility Address: 80 LISTER AVE
NEWARK, NJ 07105
Enforcement Action Type: Bankruptcy
Facility County: ESSEX
Program System Acronym: CERCLIS
Enforcement Action Forum Desc: Judicial
EA Type Code: BNK
Facility SIC Code: Not reported
Federal Facility ID: Not reported
Latitude in Decimal Degrees: 40.73971
Longitude in Decimal Degrees: -74.13611
Permit Type Desc: Not reported
Program System Acronym: NJD980528996
Facility NAICS Code: Not reported
Tribal Land Code: Not reported

Enforcement Action ID: 02-2007-0006
FRS ID: 110009324409
Action Name: Marcal Paper Mills Inc
Facility Name: DIAMOND ALKALI SUPERFUND SITE
Facility Address: 80 LISTER AVE
NEWARK, NJ 07105

DIAMOND ALKALI CO. (Continued) **1000301205**

Enforcement Action Type:	Bankruptcy
Facility County:	ESSEX
Program System Acronym:	CERCLIS
Enforcement Action Forum Desc:	Judicial
EA Type Code:	BNK
Facility SIC Code:	Not reported
Federal Facility ID:	Not reported
Latitude in Decimal Degrees:	40.73971
Longitude in Decimal Degrees:	-74.13611
Permit Type Desc:	Not reported
Program System Acronym:	NJD980528996
Facility NAICS Code:	Not reported
Tribal Land Code:	Not reported

Enforcement Action ID:	02-2004-2011
FRS ID:	110009324409
Action Name:	Alcan Corporation
Facility Name:	DIAMOND ALKALI SUPERFUND SITE
Facility Address:	80 LISTER AVE NEWARK, NJ 07105
Enforcement Action Type:	CERCLA 122h Agrmt For Cost Recovery
Facility County:	ESSEX
Program System Acronym:	CERCLIS
Enforcement Action Forum Desc:	Administrative - Formal
EA Type Code:	122H
Facility SIC Code:	Not reported
Federal Facility ID:	Not reported
Latitude in Decimal Degrees:	40.73971
Longitude in Decimal Degrees:	-74.13611
Permit Type Desc:	Not reported
Program System Acronym:	NJD980528996
Facility NAICS Code:	Not reported
Tribal Land Code:	Not reported

Enforcement Action ID:	02-2004-2010
FRS ID:	110009324409
Action Name:	Occidental Chemical Corporation
Facility Name:	DIAMOND ALKALI SUPERFUND SITE
Facility Address:	80 LISTER AVE NEWARK, NJ 07105
Enforcement Action Type:	CERCLA 122A/104A Agrmt For RI/FS
Facility County:	ESSEX
Program System Acronym:	CERCLIS
Enforcement Action Forum Desc:	Administrative - Formal
EA Type Code:	122/104
Facility SIC Code:	Not reported
Federal Facility ID:	Not reported
Latitude in Decimal Degrees:	40.73971
Longitude in Decimal Degrees:	-74.13611
Permit Type Desc:	Not reported
Program System Acronym:	NJD980528996
Facility NAICS Code:	Not reported
Tribal Land Code:	Not reported

Enforcement Action ID:	02-2004-2010
FRS ID:	110009324409
Action Name:	Occidental Chemical Corporation

DIAMOND ALKALI CO. (Continued) **1000301205**

Facility Name:	DIAMOND ALKALI SUPERFUND SITE
Facility Address:	80 LISTER AVE
	NEWARK, NJ 07105
Enforcement Action Type:	CERCLA 106 AO For Resp Action/Imm Haz
Facility County:	ESSEX
Program System Acronym:	CERCLIS
Enforcement Action Forum Desc:	Administrative - Formal
EA Type Code:	106
Facility SIC Code:	Not reported
Federal Facility ID:	Not reported
Latitude in Decimal Degrees:	40.73971
Longitude in Decimal Degrees:	-74.13611
Permit Type Desc:	Not reported
Program System Acronym:	NJD980528996
Facility NAICS Code:	Not reported
Tribal Land Code:	Not reported

Enforcement Action ID:	02-2004-0004
FRS ID:	110009324409
Action Name:	Solutia Inc. (National Case)
Facility Name:	DIAMOND ALKALI SUPERFUND SITE
Facility Address:	80 LISTER AVE
	NEWARK, NJ 07105
Enforcement Action Type:	Bankruptcy
Facility County:	ESSEX
Program System Acronym:	CERCLIS
Enforcement Action Forum Desc:	Judicial
EA Type Code:	BNK
Facility SIC Code:	Not reported
Federal Facility ID:	Not reported
Latitude in Decimal Degrees:	40.73971
Longitude in Decimal Degrees:	-74.13611
Permit Type Desc:	Not reported
Program System Acronym:	NJD980528996
Facility NAICS Code:	Not reported
Tribal Land Code:	Not reported

Enforcement Action ID:	02-2001-0012
FRS ID:	110009324409
Action Name:	G-1 HOLDINGS INCORPORATED, et al. (NC)
Facility Name:	DIAMOND ALKALI SUPERFUND SITE
Facility Address:	80 LISTER AVE
	NEWARK, NJ 07105
Enforcement Action Type:	Bankruptcy
Facility County:	ESSEX
Program System Acronym:	CERCLIS
Enforcement Action Forum Desc:	Judicial
EA Type Code:	BNK
Facility SIC Code:	Not reported
Federal Facility ID:	Not reported
Latitude in Decimal Degrees:	40.73971
Longitude in Decimal Degrees:	-74.13611
Permit Type Desc:	Not reported
Program System Acronym:	NJD980528996
Facility NAICS Code:	Not reported
Tribal Land Code:	Not reported

DIAMOND ALKALI CO. (Continued) **1000301205**

Enforcement Action ID:	02-1994-0199
FRS ID:	110009324409
Action Name:	OCCIDENTAL CHEMICAL CORPORATION
Facility Name:	DIAMOND ALKALI CO.
Facility Address:	80 LISTER AVE NEWARK, NJ 07105
Enforcement Action Type:	CERCLA 122A/104A Agrmt For RI/FS
Facility County:	ESSEX
Program System Acronym:	ICIS
Enforcement Action Forum Desc:	Administrative - Formal
EA Type Code:	122/104
Facility SIC Code:	Not reported
Federal Facility ID:	Not reported
Latitude in Decimal Degrees:	40.73971
Longitude in Decimal Degrees:	-74.13611
Permit Type Desc:	Not reported
Program System Acronym:	28167
Facility NAICS Code:	Not reported
Tribal Land Code:	Not reported

Enforcement Action ID:	02-1988-0641
FRS ID:	110009324409
Action Name:	Occidental Chemical Corp. et al. - DIAMOND ALKALI SUPERFUND SITE
Facility Name:	DIAMOND ALKALI CO.
Facility Address:	80 LISTER AVE NEWARK, NJ 07105
Enforcement Action Type:	Pre-Referral Negotiation
Facility County:	ESSEX
Program System Acronym:	ICIS
Enforcement Action Forum Desc:	Judicial
EA Type Code:	PRN
Facility SIC Code:	Not reported
Federal Facility ID:	Not reported
Latitude in Decimal Degrees:	40.73971
Longitude in Decimal Degrees:	-74.13611
Permit Type Desc:	Not reported
Program System Acronym:	28167
Facility NAICS Code:	Not reported
Tribal Land Code:	Not reported

Facility Name:	DIAMOND ALKALI SUPERFUND SITE
Address:	80 LISTER AVE
Tribal Indicator:	N
Fed Facility:	No
NAIC Code:	Not reported
SIC Code:	Not reported

Facility Name:	DIAMOND ALKALI SUPERFUND SITE
Address:	80 LISTER AVE
Tribal Indicator:	N
Fed Facility:	No
NAIC Code:	Not reported
SIC Code:	Not reported

Facility Name:	DIAMOND ALKALI SUPERFUND SITE
Address:	80 LISTER AVE

DIAMOND ALKALI CO. (Continued) **1000301205**

Tribal Indicator: N
Fed Facility: No
NAIC Code: Not reported
SIC Code: Not reported

Facility Name: DIAMOND ALKALI SUPERFUND SITE
Address: 80 LISTER AVE
Tribal Indicator: N
Fed Facility: No
NAIC Code: Not reported
SIC Code: Not reported

Facility Name: DIAMOND ALKALI SUPERFUND SITE
Address: 80 LISTER AVE
Tribal Indicator: N
Fed Facility: No
NAIC Code: Not reported
SIC Code: Not reported

Facility Name: DIAMOND ALKALI SUPERFUND SITE
Address: 80 LISTER AVE
Tribal Indicator: N
Fed Facility: No
NAIC Code: Not reported
SIC Code: Not reported

Facility Name: DIAMOND ALKALI SUPERFUND SITE
Address: 80 LISTER AVE
Tribal Indicator: N
Fed Facility: No
NAIC Code: Not reported
SIC Code: Not reported

Facility Name: DIAMOND ALKALI SUPERFUND SITE
Address: 80 LISTER AVE
Tribal Indicator: N
Fed Facility: No
NAIC Code: Not reported
SIC Code: Not reported

Facility Name: DIAMOND ALKALI SUPERFUND SITE
Address: 80 LISTER AVE
Tribal Indicator: N
Fed Facility: No
NAIC Code: Not reported
SIC Code: Not reported

Facility Name: DIAMOND ALKALI SUPERFUND SITE
Address: 80 LISTER AVE
Tribal Indicator: N
Fed Facility: No
NAIC Code: Not reported
SIC Code: Not reported

Facility Name: DIAMOND ALKALI SUPERFUND SITE
Address: 80 LISTER AVE
Tribal Indicator: N

DIAMOND ALKALI CO. (Continued) **1000301205**

Fed Facility: No
NAIC Code: Not reported
SIC Code: Not reported

Facility Name: DIAMOND ALKALI SUPERFUND SITE
Address: 80 LISTER AVE
Tribal Indicator: N
Fed Facility: No
NAIC Code: Not reported
SIC Code: Not reported

Facility Name: DIAMOND ALKALI SUPERFUND SITE
Address: 80 LISTER AVE
Tribal Indicator: N
Fed Facility: No
NAIC Code: Not reported
SIC Code: Not reported

Facility Name: DIAMOND ALKALI SUPERFUND SITE
Address: 80 LISTER AVE
Tribal Indicator: N
Fed Facility: No
NAIC Code: Not reported
SIC Code: Not reported

Facility Name: DIAMOND ALKALI SUPERFUND SITE
Address: 80 LISTER AVE
Tribal Indicator: N
Fed Facility: No
NAIC Code: Not reported
SIC Code: Not reported

Facility Name: DIAMOND ALKALI SUPERFUND SITE
Address: 80 LISTER AVE
Tribal Indicator: N
Fed Facility: No
NAIC Code: Not reported
SIC Code: Not reported

Facility Name: DIAMOND ALKALI SUPERFUND SITE
Address: 80 LISTER AVE
Tribal Indicator: N
Fed Facility: No
NAIC Code: Not reported
SIC Code: Not reported

Facility Name: DIAMOND ALKALI SUPERFUND SITE
Address: 80 LISTER AVE
Tribal Indicator: N
Fed Facility: No
NAIC Code: Not reported
SIC Code: Not reported

Facility Name: DIAMOND ALKALI SUPERFUND SITE
Address: 80 LISTER AVE
Tribal Indicator: N
Fed Facility: No

DIAMOND ALKALI CO. (Continued) **1000301205**

NAIC Code: Not reported
SIC Code: Not reported

Facility Name: DIAMOND ALKALI SUPERFUND SITE
Address: 80 LISTER AVE
Tribal Indicator: N
Fed Facility: No
NAIC Code: Not reported
SIC Code: Not reported

Facility Name: DIAMOND ALKALI SUPERFUND SITE
Address: 80 LISTER AVE
Tribal Indicator: N
Fed Facility: No
NAIC Code: Not reported
SIC Code: Not reported

Facility Name: DIAMOND ALKALI SUPERFUND SITE
Address: 80 LISTER AVE
Tribal Indicator: N
Fed Facility: No
NAIC Code: Not reported
SIC Code: Not reported

Facility Name: DIAMOND ALKALI SUPERFUND SITE
Address: 80 LISTER AVE
Tribal Indicator: N
Fed Facility: No
NAIC Code: Not reported
SIC Code: Not reported

Facility Name: DIAMOND ALKALI SUPERFUND SITE
Address: 80 LISTER AVE
Tribal Indicator: N
Fed Facility: No
NAIC Code: Not reported
SIC Code: Not reported

Facility Name: DIAMOND ALKALI SUPERFUND SITE
Address: 80 LISTER AVE
Tribal Indicator: N
Fed Facility: No
NAIC Code: Not reported
SIC Code: Not reported

Facility Name: DIAMOND ALKALI SUPERFUND SITE
Address: 80 LISTER AVE
Tribal Indicator: N
Fed Facility: No
NAIC Code: Not reported
SIC Code: Not reported

Facility Name: DIAMOND ALKALI SUPERFUND SITE
Address: 80 LISTER AVE
Tribal Indicator: N
Fed Facility: No
NAIC Code: Not reported

DIAMOND ALKALI CO. (Continued) **1000301205**

SIC Code: Not reported

Facility Name: DIAMOND ALKALI SUPERFUND SITE
Address: 80 LISTER AVE
Tribal Indicator: N
Fed Facility: No
NAIC Code: Not reported
SIC Code: Not reported

Facility Name: DIAMOND ALKALI SUPERFUND SITE
Address: 80 LISTER AVE
Tribal Indicator: N
Fed Facility: No
NAIC Code: Not reported
SIC Code: Not reported

Facility Name: DIAMOND ALKALI SUPERFUND SITE
Address: 80 LISTER AVE
Tribal Indicator: N
Fed Facility: No
NAIC Code: Not reported
SIC Code: Not reported

Facility Name: DIAMOND ALKALI SUPERFUND SITE
Address: 80 LISTER AVE
Tribal Indicator: N
Fed Facility: No
NAIC Code: Not reported
SIC Code: Not reported

Facility Name: DIAMOND ALKALI SUPERFUND SITE
Address: 80 LISTER AVE
Tribal Indicator: N
Fed Facility: No
NAIC Code: Not reported
SIC Code: Not reported

Facility Name: DIAMOND ALKALI SUPERFUND SITE
Address: 80 LISTER AVE
Tribal Indicator: N
Fed Facility: No
NAIC Code: Not reported
SIC Code: Not reported

Facility Name: DIAMOND ALKALI SUPERFUND SITE
Address: 80 LISTER AVE
Tribal Indicator: N
Fed Facility: No
NAIC Code: Not reported
SIC Code: Not reported

Facility Name: DIAMOND ALKALI SUPERFUND SITE
Address: 80 LISTER AVE
Tribal Indicator: N
Fed Facility: No
NAIC Code: Not reported
SIC Code: Not reported

DIAMOND ALKALI CO. (Continued) **1000301205**

Facility Name: DIAMOND ALKALI SUPERFUND SITE
Address: 80 LISTER AVE
Tribal Indicator: N
Fed Facility: No
NAIC Code: Not reported
SIC Code: Not reported

Facility Name: DIAMOND ALKALI SUPERFUND SITE
Address: 80 LISTER AVE
Tribal Indicator: N
Fed Facility: No
NAIC Code: Not reported
SIC Code: Not reported

Facility Name: DIAMOND ALKALI SUPERFUND SITE
Address: 80 LISTER AVE
Tribal Indicator: N
Fed Facility: No
NAIC Code: Not reported
SIC Code: Not reported

Facility Name: DIAMOND ALKALI SUPERFUND SITE
Address: 80 LISTER AVE
Tribal Indicator: N
Fed Facility: No
NAIC Code: Not reported
SIC Code: Not reported

Facility Name: DIAMOND ALKALI SUPERFUND SITE
Address: 80 LISTER AVE
Tribal Indicator: N
Fed Facility: No
NAIC Code: Not reported
SIC Code: Not reported

Facility Name: DIAMOND ALKALI SUPERFUND SITE
Address: 80 LISTER AVE
Tribal Indicator: N
Fed Facility: No
NAIC Code: Not reported
SIC Code: Not reported

Facility Name: DIAMOND ALKALI SUPERFUND SITE
Address: 80 LISTER AVE
Tribal Indicator: N
Fed Facility: No
NAIC Code: Not reported
SIC Code: Not reported

Facility Name: DIAMOND ALKALI SUPERFUND SITE
Address: 80 LISTER AVE
Tribal Indicator: N
Fed Facility: No
NAIC Code: Not reported
SIC Code: Not reported

Facility Name: DIAMOND ALKALI SUPERFUND SITE

DIAMOND ALKALI CO. (Continued) **1000301205**

Address: 80 LISTER AVE
Tribal Indicator: N
Fed Facility: No
NAIC Code: Not reported
SIC Code: Not reported

Facility Name: DIAMOND ALKALI SUPERFUND SITE
Address: 80 LISTER AVE
Tribal Indicator: N
Fed Facility: No
NAIC Code: Not reported
SIC Code: Not reported

Facility Name: DIAMOND ALKALI SUPERFUND SITE
Address: 80 LISTER AVE
Tribal Indicator: N
Fed Facility: No
NAIC Code: Not reported
SIC Code: Not reported

Facility Name: DIAMOND ALKALI SUPERFUND SITE
Address: 80 LISTER AVE
Tribal Indicator: N
Fed Facility: No
NAIC Code: Not reported
SIC Code: Not reported

Facility Name: DIAMOND ALKALI SUPERFUND SITE
Address: 80 LISTER AVE
Tribal Indicator: N
Fed Facility: No
NAIC Code: Not reported
SIC Code: Not reported

Facility Name: DIAMOND ALKALI SUPERFUND SITE
Address: 80 LISTER AVE
Tribal Indicator: N
Fed Facility: No
NAIC Code: Not reported
SIC Code: Not reported

Facility Name: DIAMOND ALKALI SUPERFUND SITE
Address: 80 LISTER AVE
Tribal Indicator: N
Fed Facility: No
NAIC Code: Not reported
SIC Code: Not reported

Facility Name: DIAMOND ALKALI SUPERFUND SITE
Address: 80 LISTER AVE
Tribal Indicator: N
Fed Facility: No
NAIC Code: Not reported
SIC Code: Not reported

Facility Name: DIAMOND ALKALI SUPERFUND SITE
Address: 80 LISTER AVE

DIAMOND ALKALI CO. (Continued) **1000301205**

Tribal Indicator: N
Fed Facility: No
NAIC Code: Not reported
SIC Code: Not reported

Facility Name: DIAMOND ALKALI SUPERFUND SITE
Address: 80 LISTER AVE
Tribal Indicator: N
Fed Facility: No
NAIC Code: Not reported
SIC Code: Not reported

Facility Name: DIAMOND ALKALI SUPERFUND SITE
Address: 80 LISTER AVE
Tribal Indicator: N
Fed Facility: No
NAIC Code: Not reported
SIC Code: Not reported

Facility Name: DIAMOND ALKALI SUPERFUND SITE
Address: 80 LISTER AVE
Tribal Indicator: N
Fed Facility: No
NAIC Code: Not reported
SIC Code: Not reported

Facility Name: DIAMOND ALKALI SUPERFUND SITE
Address: 80 LISTER AVE
Tribal Indicator: N
Fed Facility: No
NAIC Code: Not reported
SIC Code: Not reported

Facility Name: DIAMOND ALKALI SUPERFUND SITE
Address: 80 LISTER AVE
Tribal Indicator: N
Fed Facility: No
NAIC Code: Not reported
SIC Code: Not reported

Facility Name: DIAMOND ALKALI SUPERFUND SITE
Address: 80 LISTER AVE
Tribal Indicator: N
Fed Facility: No
NAIC Code: Not reported
SIC Code: Not reported

Facility Name: DIAMOND ALKALI SUPERFUND SITE
Address: 80 LISTER AVE
Tribal Indicator: N
Fed Facility: No
NAIC Code: Not reported
SIC Code: Not reported

Facility Name: DIAMOND ALKALI SUPERFUND SITE
Address: 80 LISTER AVE
Tribal Indicator: N

DIAMOND ALKALI CO. (Continued) **1000301205**

Fed Facility: No
NAIC Code: Not reported
SIC Code: Not reported

Facility Name: DIAMOND ALKALI SUPERFUND SITE
Address: 80 LISTER AVE
Tribal Indicator: N
Fed Facility: No
NAIC Code: Not reported
SIC Code: Not reported

Facility Name: DIAMOND ALKALI SUPERFUND SITE
Address: 80 LISTER AVE
Tribal Indicator: N
Fed Facility: No
NAIC Code: Not reported
SIC Code: Not reported

Facility Name: DIAMOND ALKALI SUPERFUND SITE
Address: 80 LISTER AVE
Tribal Indicator: N
Fed Facility: No
NAIC Code: Not reported
SIC Code: Not reported

Facility Name: DIAMOND ALKALI SUPERFUND SITE
Address: 80 LISTER AVE
Tribal Indicator: N
Fed Facility: No
NAIC Code: Not reported
SIC Code: Not reported

Facility Name: DIAMOND ALKALI SUPERFUND SITE
Address: 80 LISTER AVE
Tribal Indicator: N
Fed Facility: No
NAIC Code: Not reported
SIC Code: Not reported

Facility Name: DIAMOND ALKALI SUPERFUND SITE
Address: 80 LISTER AVE
Tribal Indicator: N
Fed Facility: No
NAIC Code: Not reported
SIC Code: Not reported

Facility Name: DIAMOND ALKALI SUPERFUND SITE
Address: 80 LISTER AVE
Tribal Indicator: N
Fed Facility: No
NAIC Code: Not reported
SIC Code: Not reported

Facility Name: DIAMOND ALKALI SUPERFUND SITE
Address: 80 LISTER AVE
Tribal Indicator: N
Fed Facility: No

DIAMOND ALKALI CO. (Continued) **1000301205**

NAIC Code: Not reported
SIC Code: Not reported

Facility Name: DIAMOND ALKALI SUPERFUND SITE
Address: 80 LISTER AVE
Tribal Indicator: N
Fed Facility: No
NAIC Code: Not reported
SIC Code: Not reported

Facility Name: DIAMOND ALKALI SUPERFUND SITE
Address: 80 LISTER AVE
Tribal Indicator: N
Fed Facility: No
NAIC Code: Not reported
SIC Code: Not reported

Facility Name: DIAMOND ALKALI SUPERFUND SITE
Address: 80 LISTER AVE
Tribal Indicator: N
Fed Facility: No
NAIC Code: Not reported
SIC Code: Not reported

Facility Name: DIAMOND ALKALI SUPERFUND SITE
Address: 80 LISTER AVE
Tribal Indicator: N
Fed Facility: No
NAIC Code: Not reported
SIC Code: Not reported

Facility Name: DIAMOND ALKALI SUPERFUND SITE
Address: 80 LISTER AVE
Tribal Indicator: N
Fed Facility: No
NAIC Code: Not reported
SIC Code: Not reported

Facility Name: DIAMOND ALKALI SUPERFUND SITE
Address: 80 LISTER AVE
Tribal Indicator: N
Fed Facility: No
NAIC Code: Not reported
SIC Code: Not reported

Facility Name: DIAMOND ALKALI SUPERFUND SITE
Address: 80 LISTER AVE
Tribal Indicator: N
Fed Facility: No
NAIC Code: Not reported
SIC Code: Not reported

Facility Name: DIAMOND ALKALI SUPERFUND SITE
Address: 80 LISTER AVE
Tribal Indicator: N
Fed Facility: No
NAIC Code: Not reported

DIAMOND ALKALI CO. (Continued) **1000301205**

SIC Code: Not reported

Facility Name: DIAMOND ALKALI SUPERFUND SITE
Address: 80 LISTER AVE
Tribal Indicator: N
Fed Facility: No
NAIC Code: Not reported
SIC Code: Not reported

Facility Name: DIAMOND ALKALI SUPERFUND SITE
Address: 80 LISTER AVE
Tribal Indicator: N
Fed Facility: No
NAIC Code: Not reported
SIC Code: Not reported

Facility Name: DIAMOND ALKALI SUPERFUND SITE
Address: 80 LISTER AVE
Tribal Indicator: N
Fed Facility: No
NAIC Code: Not reported
SIC Code: Not reported

Facility Name: DIAMOND ALKALI SUPERFUND SITE
Address: 80 LISTER AVE
Tribal Indicator: N
Fed Facility: No
NAIC Code: Not reported
SIC Code: Not reported

Facility Name: DIAMOND ALKALI SUPERFUND SITE
Address: 80 LISTER AVE
Tribal Indicator: N
Fed Facility: No
NAIC Code: Not reported
SIC Code: Not reported

Facility Name: DIAMOND ALKALI SUPERFUND SITE
Address: 80 LISTER AVE
Tribal Indicator: N
Fed Facility: No
NAIC Code: Not reported
SIC Code: Not reported

Facility Name: DIAMOND ALKALI SUPERFUND SITE
Address: 80 LISTER AVE
Tribal Indicator: N
Fed Facility: No
NAIC Code: Not reported
SIC Code: Not reported

Facility Name: DIAMOND ALKALI SUPERFUND SITE
Address: 80 LISTER AVE
Tribal Indicator: N
Fed Facility: No
NAIC Code: Not reported
SIC Code: Not reported

DIAMOND ALKALI CO. (Continued) **1000301205**

Facility Name: DIAMOND ALKALI SUPERFUND SITE
Address: 80 LISTER AVE
Tribal Indicator: N
Fed Facility: No
NAIC Code: Not reported
SIC Code: Not reported

CONSENT:
EPA ID: NJD980528996
Site ID: Not reported
Case Title: U.S. V. OCCIDENTAL CHEMICAL CORP. (DIAMOND ALKALI)
Court Num: 89-5064
District: New Jersey
Entered Date: 20000503
Name: DIAMOND ALKALI SITE
Address: 80 LISTER AVE
City: NEWARK
County: ESSEX
State: NJ
Zip: 07105

EPA ID: NJD980528996
Site ID: Not reported
Case Title: U.S. V. OCCIDENTAL CHEMICAL CORP. (DIAMOND ALKALI)
Court Num: 89-5064
District: New Jersey
Entered Date: 19901119
Name: DIAMOND ALKALI SITE
Address: 80 LISTER AVE
City: NEWARK
County: ESSEX
State: NJ
Zip: 07105

A1 **ERNS** **2003703385**
Target Property **235 RICHMOND TERRACE** **N/A**
STATEN ISLAND, NY

Site 1 of 8 in cluster A

Actual:
8 ft.

Focus Map:
8

Click this hyperlink while viewing on your computer to access additional ERNS detail in the EDR Site Report.

A2
Target
Property

PENN YARD
RICHMOND TERRACE
STATEN ISLAND, NY

NY Spills **S104880685**
N/A

Site 2 of 8 in cluster A

Actual:
8 ft.

Focus Map:
8

SPILLS:

Name:	PENN YARD
Address:	RICHMOND TERRACE
City,State,Zip:	STATEN ISLAND, NY
Spill Number/Closed Date:	0009741 / 2003-05-27
Facility ID:	0009741
Facility Type:	ER
DER Facility ID:	295306
Site ID:	77455
DEC Region:	2
Spill Cause:	Housekeeping
Spill Class:	C3
SWIS:	4301
Spill Date:	2000-11-27
Investigator:	TJDEMEO
Referred To:	Not reported
Reported to Dept:	2000-11-27
CID:	270
Water Affected:	ARTHUR KILL
Spill Source:	Vessel
Spill Notifier:	Affected Persons
Cleanup Ceased:	Not reported
Cleanup Meets Std:	False
Last Inspection:	Not reported
Recommended Penalty:	False
UST Trust:	False
Remediation Phase:	0
Date Entered In Computer:	2000-11-27
Spill Record Last Update:	2003-05-27
Spiller Name:	CALLER
Spiller Company:	PENN YARD
Spiller Address:	RICHMOND TERR
Spiller Company:	001
Contact Name:	CALLER
DEC Memo:	"Prior to Sept, 2004 data translation this spill Lead_DEC Field was DEMEO 5/27/03 TJD No spill. Response Drill."
Remarks:	"BOLT ON DOCK PUT HOLE IN VESSEL. DRILL DRILL DRILL"

All Materials:

Site ID:	77455
Operable Unit ID:	830765
Operable Unit:	01
Material ID:	543680
Material Code:	0008
Material Name:	diesel
Case No.:	Not reported
Material FA:	Petroleum
Quantity:	100.00
Units:	G
Recovered:	.00
Oxygenate:	Not reported

A3 **CON EDISON MANHOLE: M-46** **RCRA NonGen / NLR** **1012184936**
Target **NICHOLAS ST & RICHMOND TER** **NY MANIFEST** **NYP004157038**
Property **STATEN ISLAND, NY 10310**

Site 3 of 8 in cluster A

Actual:
11 ft.

Focus Map:
8

RCRA NonGen / NLR:

Date form received by agency:	06/01/2016
Facility name:	CON EDISON MANHOLE: M-46
Facility address:	NICHOLAS ST & RICHMOND TER MH M-46 STATEN ISLAND, NY 10310
EPA ID:	NYP004157038
Mailing address:	4 IRVING PL, RM 828 NEW YORK, NY 10003
Contact:	PATRICK HANLEY
Contact address:	Not reported Not reported
Contact country:	US
Contact telephone:	718-204-4234
Contact email:	Not reported
EPA Region:	02
Classification:	Non-Generator
Description:	Handler: Non-Generators do not presently generate hazardous waste

Handler Activities Summary:

U.S. importer of hazardous waste:	No
Mixed waste (haz. and radioactive):	No
Recycler of hazardous waste:	No
Transporter of hazardous waste:	No
Treater, storer or disposer of HW:	No
Underground injection activity:	No
On-site burner exemption:	No
Furnace exemption:	No
Used oil fuel burner:	No
Used oil processor:	No
User oil refiner:	No
Used oil fuel marketer to burner:	No
Used oil Specification marketer:	No
Used oil transfer facility:	No
Used oil transporter:	No

Historical Generators:

Date form received by agency:	02/29/2008
Site name:	CON EDISON
Classification:	Conditionally Exempt Small Quantity Generator
Violation Status:	No violations found

NY MANIFEST:

Name:	CONSOLIDATED EDISON
Address:	NICHOLAS ST & RICHMOND TER
City,State,Zip:	STATEN ISLAND, NY 10310
Country:	USA
EPA ID:	NYP004157038
Facility Status:	Not reported
Location Address 1:	NICHOLAS ST & RICHMOND TERRACE
Code:	BP
Location Address 2:	STRUCTURE #47

CON EDISON MANHOLE: M-46 (Continued) **1012184936**

Total Tanks:	Not reported
Location City:	STATEN ISLAND
Location State:	NY
Location Zip:	10301
Location Zip 4:	Not reported

NY MANIFEST:

EPAID:	NYP004157038
Mailing Name:	CONSOLIDATED EDISON
Mailing Contact:	FRANKLYN MURRAY
Mailing Address 1:	4 IRVING PLACE RM 828
Mailing Address 2:	Not reported
Mailing City:	NEW YORK
Mailing State:	NY
Mailing Zip:	10003
Mailing Zip 4:	Not reported
Mailing Country:	USA
Mailing Phone:	2124602808

NY MANIFEST:

Document ID:	Not reported
Manifest Status:	Not reported
seq:	Not reported
Year:	2008
Trans1 State ID:	NJD003812047
Trans2 State ID:	Not reported
Generator Ship Date:	02/29/2008
Trans1 Recv Date:	02/29/2008
Trans2 Recv Date:	Not reported
TSD Site Recv Date:	03/01/2008
Part A Recv Date:	Not reported
Part B Recv Date:	Not reported
Generator EPA ID:	NYP004157038
Trans1 EPA ID:	Not reported
Trans2 EPA ID:	Not reported
TSDF ID 1:	NJD991291105
TSDF ID 2:	Not reported
Manifest Tracking Number:	000183772GBF
Import Indicator:	N
Export Indicator:	N
Discr Quantity Indicator:	N
Discr Type Indicator:	N
Discr Residue Indicator:	N
Discr Partial Reject Indicator:	N
Discr Full Reject Indicator:	N
Manifest Ref Number:	Not reported
Alt Facility RCRA ID:	Not reported
Alt Facility Sign Date:	Not reported
MGMT Method Type Code:	H141
Waste Code:	Not reported
Waste Code:	Not reported
Waste Code:	Not reported
Waste Code:	Not reported
Waste Code:	Not reported
Waste Code:	Not reported
Quantity:	200.0
Units:	G - Gallons (liquids only)* (8.3 pounds)

CON EDISON MANHOLE: M-46 (Continued) **1012184936**

Number of Containers:	1.0
Container Type:	TT - Cargo tank, tank trucks
Handling Method:	L Landfill.
Specific Gravity:	1.0
Waste Code:	D008
Waste Code 1_2:	Not reported
Waste Code 1_3:	Not reported
Waste Code 1_4:	Not reported
Waste Code 1_5:	Not reported
Waste Code 1_6:	Not reported

Click this hyperlink while viewing on your computer to access
-1 additional NY MANIFEST: record(s) in the EDR Site Report.

A4 Target Property **CON EDISON MANHOLE: 46**
NICHOLAS ST & RICHMOND TER
STATEN ISLAND, NY 10301

RCRA NonGen / NLR **1012184935**
NY MANIFEST **NYP004157020**

Site 4 of 8 in cluster A

Actual: 11 ft.

Focus Map: 8

RCRA NonGen / NLR:

Date form received by agency:	06/01/2016
Facility name:	CON EDISON MANHOLE: 46
Facility address:	NICHOLAS ST & RICHMOND TER MH 46 STATEN ISLAND, NY 10301
EPA ID:	NYP004157020
Mailing address:	4 IRVING PL, RM 828 NEW YORK, NY 10003
Contact:	PATRICK HANLEY
Contact address:	Not reported Not reported
Contact country:	US
Contact telephone:	718-204-4234
Contact email:	Not reported
EPA Region:	02
Classification:	Non-Generator
Description:	Handler: Non-Generators do not presently generate hazardous waste

Handler Activities Summary:

U.S. importer of hazardous waste:	No
Mixed waste (haz. and radioactive):	No
Recycler of hazardous waste:	No
Transporter of hazardous waste:	No
Treater, storer or disposer of HW:	No
Underground injection activity:	No
On-site burner exemption:	No
Furnace exemption:	No
Used oil fuel burner:	No
Used oil processor:	No
User oil refiner:	No
Used oil fuel marketer to burner:	No
Used oil Specification marketer:	No
Used oil transfer facility:	No
Used oil transporter:	No

CON EDISON MANHOLE: 46 (Continued) **1012184935**

Historical Generators:
Date form received by agency: 02/29/2008
Site name: CON EDISON
Classification: Conditionally Exempt Small Quantity Generator

Violation Status: No violations found

NY MANIFEST:
Name: CONSOLIDATED EDISON
Address: NICHOLAS ST & RICHMOND TER MAN
City,State,Zip: STATEN ISLAND, NY 10301
Country: USA
EPA ID: NYP004157020
Facility Status: Not reported
Location Address 1: NICHOLAS ST & RICHMOND TERRACE
Code: BP
Location Address 2: STRUCTURE #46
Total Tanks: Not reported
Location City: STATEN ISLAND
Location State: NY
Location Zip: 10301
Location Zip 4: Not reported

NY MANIFEST:
EPAID: NYP004157020
Mailing Name: CONSOLIDATED EDISON
Mailing Contact: FRANKLYN MURRAY
Mailing Address 1: 4 IRVING PLACE RM 828
Mailing Address 2: Not reported
Mailing City: NEW YORK
Mailing State: NY
Mailing Zip: 10003
Mailing Zip 4: Not reported
Mailing Country: USA
Mailing Phone: 2124602808

NY MANIFEST:
Document ID: Not reported
Manifest Status: Not reported
seq: Not reported
Year: 2008
Trans1 State ID: NJD003812047
Trans2 State ID: Not reported
Generator Ship Date: 02/29/2008
Trans1 Recv Date: 02/29/2008
Trans2 Recv Date: Not reported
TSD Site Recv Date: 03/01/2008
Part A Recv Date: Not reported
Part B Recv Date: Not reported
Generator EPA ID: NYP004157020
Trans1 EPA ID: Not reported
Trans2 EPA ID: Not reported
TSDF ID 1: NJD991291105
TSDF ID 2: Not reported
Manifest Tracking Number: 000265108GBF
Import Indicator: N
Export Indicator: N

CON EDISON MANHOLE: 46 (Continued) **1012184935**

Discr Quantity Indicator:	N
Discr Type Indicator:	N
Discr Residue Indicator:	N
Discr Partial Reject Indicator:	N
Discr Full Reject Indicator:	N
Manifest Ref Number:	Not reported
Alt Facility RCRA ID:	Not reported
Alt Facility Sign Date:	Not reported
MGMT Method Type Code:	H141
Waste Code:	Not reported
Waste Code:	Not reported
Waste Code:	Not reported
Waste Code:	Not reported
Waste Code:	Not reported
Waste Code:	Not reported
Quantity:	600.0
Units:	G - Gallons (liquids only)* (8.3 pounds)
Number of Containers:	1.0
Container Type:	TT - Cargo tank, tank trucks
Handling Method:	L Landfill.
Specific Gravity:	1.0
Waste Code:	D008
Waste Code 1_2:	Not reported
Waste Code 1_3:	Not reported
Waste Code 1_4:	Not reported
Waste Code 1_5:	Not reported
Waste Code 1_6:	Not reported

Click this hyperlink while viewing on your computer to access
-1 additional NY MANIFEST: record(s) in the EDR Site Report.

A5 **CON EDISON** **RCRA NonGen / NLR** **1012184938**
Target **RICHMOND TER & NICHOLAS ST** **NJ MANIFEST** **NYP004157053**
Property **STATEN ISLAND, NY 10310** **NY MANIFEST**

Site 5 of 8 in cluster A

Actual: **13 ft.**

Focus Map: **8**

RCRA NonGen / NLR:

Date form received by agency:	06/01/2016
Facility name:	CON EDISON
Facility address:	RICHMOND TER & NICHOLAS ST STATEN ISLAND, NY 10310
EPA ID:	NYP004157053
Mailing address:	4 IRVING PL, RM 828 NEW YORK, NY 10003
Contact:	ANTHONY BUDA
Contact address:	Not reported Not reported
Contact country:	US
Contact telephone:	718-267-3852
Contact email:	Not reported
EPA Region:	02
Classification:	Non-Generator
Description:	Handler: Non-Generators do not presently generate hazardous waste

Handler Activities Summary:

CON EDISON (Continued) **1012184938**

U.S. importer of hazardous waste: No
Mixed waste (haz. and radioactive): No
Recycler of hazardous waste: No
Transporter of hazardous waste: No
Treater, storer or disposer of HW: No
Underground injection activity: No
On-site burner exemption: No
Furnace exemption: No
Used oil fuel burner: No
Used oil processor: No
User oil refiner: No
Used oil fuel marketer to burner: No
Used oil Specification marketer: No
Used oil transfer facility: No
Used oil transporter: No

Historical Generators:
Date form received by agency: 02/29/2008
Site name: CON EDISON
Classification: Conditionally Exempt Small Quantity Generator

Violation Status: No violations found

NJ MANIFEST:
EPA Id: NYP004157053
Mail Address: 4 IRVING PL, RM 828
Mail City/State/Zip: NEW YORK, NY 10003
Facility Phone: Not reported
Emergency Phone: Not reported
Contact: ANTHONY BUDA
Comments: Not reported
SIC Code: Not reported
County: NY085
Municipal: Not reported
Previous EPA Id: Not reported
Gen Flag: Not reported
Trans Flag: Not reported
TSDF Flag: Not reported
Name Change: Not reported
Date Change: Not reported

Manifest:
Manifest Number: 000183771GBF
EPA ID: NYP004157053
Date Shipped: 02/29/2008
TSDF EPA ID: NJD991291105
Transporter EPA ID: NJD003812047
Transporter 2 EPA ID: NJD003812047
Transporter 3 EPA ID: Not reported
Transporter 4 EPA ID: Not reported
Transporter 5 EPA ID: Not reported
Transporter 6 EPA ID: Not reported
Transporter 7 EPA ID: Not reported
Transporter 8 EPA ID: Not reported
Transporter 9 EPA ID: Not reported
Transporter 10 EPA ID: Not reported
Date Trans1 Transported Waste: 02/29/2008
Date Trans2 Transported Waste: 03/01/2008

CON EDISON (Continued) **1012184938**

Date Trans3 Transported Waste:	Not reported
Date Trans4 Transported Waste:	Not reported
Date Trans5 Transported Waste:	Not reported
Date Trans6 Transported Waste:	Not reported
Date Trans7 Transported Waste:	Not reported
Date Trans8 Transported Waste:	Not reported
Date Trans9 Transported Waste:	Not reported
Date Trans10 Transported Waste:	Not reported
Date TSDF Received Waste:	03/01/2008
TSDF EPA Facility Name:	Not reported
QTY Units:	Not reported
Transporter SEQ ID:	Not reported
Transporter-1 Date:	Not reported
Waste SEQ ID:	Not reported
Waste Type Code 2:	Not reported
Waste Type Code 3:	Not reported
Waste Type Code 4:	Not reported
Waste Type Code 5:	Not reported
Waste Type Code 6:	Not reported
Date Accepted:	Not reported
Manifest Discrepancy Type:	Not reported
Data Entry Number:	Not reported
Was Load Rejected:	NEW YORK, NY 10003
Reason Load Was Rejected:	Not reported

Waste:

Manifest Year:	Not reported
Waste Code:	D008
Hand Code:	H141
Quantity:	500 G

NY MANIFEST:

Name:	CONSOLIDATED EDISON
Address:	RICHMOND TER & NICHOLAS ST
City,State,Zip:	STATEN ISLAND, NY 10310
Country:	USA
EPA ID:	NYP004157053
Facility Status:	Not reported
Location Address 1:	RICHMOND TERR. B/T NICHOLAS
Code:	BP
Location Address 2:	Not reported
Total Tanks:	Not reported
Location City:	STATEN ISLAND
Location State:	NY
Location Zip:	10310
Location Zip 4:	Not reported

NY MANIFEST:

EPAID:	NYP004157053
Mailing Name:	CONSOLIDATED EDISON
Mailing Contact:	FRANKLYN MURRAY
Mailing Address 1:	4 IRVING PLACE RM 828
Mailing Address 2:	Not reported
Mailing City:	NEW YORK
Mailing State:	NY

CON EDISON (Continued) **1012184938**

Mailing Zip:	10003
Mailing Zip 4:	Not reported
Mailing Country:	USA
Mailing Phone:	2124602808

NY MANIFEST:

Document ID:	Not reported
Manifest Status:	Not reported
seq:	Not reported
Year:	2008
Trans1 State ID:	NJD003812047
Trans2 State ID:	Not reported
Generator Ship Date:	02/29/2008
Trans1 Recv Date:	02/29/2008
Trans2 Recv Date:	Not reported
TSD Site Recv Date:	03/01/2008
Part A Recv Date:	Not reported
Part B Recv Date:	Not reported
Generator EPA ID:	NYP004157053
Trans1 EPA ID:	Not reported
Trans2 EPA ID:	Not reported
TSDF ID 1:	NJD991291105
TSDF ID 2:	Not reported
Manifest Tracking Number:	000183771GBF
Import Indicator:	N
Export Indicator:	N
Discr Quantity Indicator:	N
Discr Type Indicator:	N
Discr Residue Indicator:	N
Discr Partial Reject Indicator:	N
Discr Full Reject Indicator:	N
Manifest Ref Number:	Not reported
Alt Facility RCRA ID:	Not reported
Alt Facility Sign Date:	Not reported
MGMT Method Type Code:	H141
Waste Code:	Not reported
Waste Code:	Not reported
Waste Code:	Not reported
Waste Code:	Not reported
Waste Code:	Not reported
Waste Code:	Not reported
Quantity:	500.0
Units:	G - Gallons (liquids only)* (8.3 pounds)
Number of Containers:	1.0
Container Type:	TT - Cargo tank, tank trucks
Handling Method:	L Landfill.
Specific Gravity:	1.0
Waste Code:	D008
Waste Code 1_2:	Not reported
Waste Code 1_3:	Not reported
Waste Code 1_4:	Not reported
Waste Code 1_5:	Not reported
Waste Code 1_6:	Not reported

CON EDISON (Continued) **1012184938**

Click this hyperlink while viewing on your computer to access
-1 additional NY MANIFEST: record(s) in the EDR Site Report.

A6 **CON EDISON - MH 133** **FINDS** **1008232943**
Target **RICHMOND TERR & NICHOLAS ST** **ECHO** **N/A**
Property **STATEN ISLAND, NY 10303**

Site 6 of 8 in cluster A

Actual: **13 ft.**

FINDS:

Focus Map: **8**

Registry ID: 110021013062

Environmental Interest/Information System
RCRAInfo is a national information system that supports the Resource Conservation and Recovery Act (RCRA) program through the tracking of events and activities related to facilities that generate, transport, and treat, store, or dispose of hazardous waste. RCRAInfo allows RCRA program staff to track the notification, permit, compliance, and corrective action activities required under RCRA.

HAZARDOUS WASTE BIENNIAL REPORTER

Click this hyperlink while viewing on your computer to access
additional FINDS: detail in the EDR Site Report.

ECHO:

Envid: 1008232943
Registry ID: 110021013062
DFR URL: http://echo.epa.gov/detailed-facility-report?fid=110021013062

Envid: 1008232943
Registry ID: 110070434227
DFR URL: http://echo.epa.gov/detailed-facility-report?fid=110070434227

A7 **CON EDISON - MH 133** **RCRA NonGen / NLR** **1008195778**
Target **RICHMOND TERR & NICHOLAS ST** **NY MANIFEST** **NYP004114963**
Property **STATEN ISLAND, NY 10303**

Site 7 of 8 in cluster A

Actual: **13 ft.**

RCRA NonGen / NLR:

Focus Map: **8**

Date form received by agency: 02/27/2004
Facility name: CON EDISON - MH 133
Facility address: RICHMOND TERR & NICHOLAS ST
STATEN ISLAND, NY 10303
EPA ID: NYP004114963
Mailing address: 4 IRVING PLACE
NEW YORK, NY 10003
Contact: ANTHONY DRUMMINGS
Contact address: 4 IRVING PLACE
NEW YORK, NY 10003
Contact country: US
Contact telephone: 212-460-3770
Contact email: Not reported

CON EDISON - MH 133 (Continued) **1008195778**

EPA Region: 02
Classification: Non-Generator
Description: Handler: Non-Generators do not presently generate hazardous waste

Owner/Operator Summary:
Owner/operator name: CONSOLIDATED EDISON COMPANY OF NY, INC.
Owner/operator address: 4 IRVING PLACE
NEW YORK, NY 10003
Owner/operator country: US
Owner/operator telephone: Not reported
Owner/operator email: Not reported
Owner/operator fax: Not reported
Owner/operator extension: Not reported
Legal status: Private
Owner/Operator Type: Owner
Owner/Op start date: 09/15/2003
Owner/Op end date: Not reported

Owner/operator name: CONSOLIDATED EDISON COMPANY OF NY, INC.
Owner/operator address: 4 IRVING PLACE
NEW YORK, NY 10003
Owner/operator country: US
Owner/operator telephone: Not reported
Owner/operator email: Not reported
Owner/operator fax: Not reported
Owner/operator extension: Not reported
Legal status: Private
Owner/Operator Type: Operator
Owner/Op start date: 09/15/2003
Owner/Op end date: Not reported

Handler Activities Summary:
U.S. importer of hazardous waste: No
Mixed waste (haz. and radioactive): No
Recycler of hazardous waste: No
Transporter of hazardous waste: No
Treater, storer or disposer of HW: No
Underground injection activity: No
On-site burner exemption: No
Furnace exemption: No
Used oil fuel burner: No
Used oil processor: No
User oil refiner: No
Used oil fuel marketer to burner: No
Used oil Specification marketer: No
Used oil transfer facility: No
Used oil transporter: No

Historical Generators:
Date form received by agency: 02/26/2004
Site name: CON EDISON - MH 133
Classification: Not a generator, verified

Date form received by agency: 02/25/2004
Site name: CON EDISON - MH 133
Classification: Large Quantity Generator

CON EDISON - MH 133 (Continued) **1008195778**

Hazardous Waste Summary:

. Waste code: D008
. Waste name: LEAD

Violation Status: No violations found

NY MANIFEST:
Name: CONSOLIDATED EDISON
Address: RICHMOND TERR & NICHOLAS ST
City,State,Zip: STATEN ISLAND, NY 10303
Country: USA
EPA ID: NYP004114963
Facility Status: Not reported
Location Address 1: RICHMOND T & NICHOLAS MH133
Code: BP
Location Address 2: Not reported
Total Tanks: Not reported
Location City: STATEN ISLAND
Location State: NY
Location Zip: 10301
Location Zip 4: Not reported

NY MANIFEST:
EPAID: NYP004114963
Mailing Name: CONSOLIDATED EDISON
Mailing Contact: FRANKLIN MURRAY
Mailing Address 1: 4 IRVING PLACE RM 828
Mailing Address 2: Not reported
Mailing City: NEW YORK
Mailing State: NY
Mailing Zip: 10003
Mailing Zip 4: Not reported
Mailing Country: USA
Mailing Phone: 2124602808

NY MANIFEST:
Document ID: NJA1878636
Manifest Status: Not reported
seq: 01
Year: 2003
Trans1 State ID: Not reported
Trans2 State ID: Not reported
Generator Ship Date: 09/15/2003
Trans1 Recv Date: 09/15/2003
Trans2 Recv Date: Not reported
TSD Site Recv Date: 09/17/2003
Part A Recv Date: Not reported
Part B Recv Date: Not reported
Generator EPA ID: NYP004114963
Trans1 EPA ID: NYD986908085
Trans2 EPA ID: Not reported
TSDF ID 1: NJD002200046
TSDF ID 2: Not reported
Manifest Tracking Number: Not reported
Import Indicator: Not reported
Export Indicator: Not reported

CON EDISON - MH 133 (Continued) **1008195778**

Discr Quantity Indicator:	Not reported
Discr Type Indicator:	Not reported
Discr Residue Indicator:	Not reported
Discr Partial Reject Indicator:	Not reported
Discr Full Reject Indicator:	Not reported
Manifest Ref Number:	Not reported
Alt Facility RCRA ID:	Not reported
Alt Facility Sign Date:	Not reported
MGMT Method Type Code:	Not reported
Waste Code:	D008 - LEAD 5.0 MG/L TCLP
Waste Code:	Not reported
Waste Code:	Not reported
Waste Code:	Not reported
Waste Code:	Not reported
Waste Code:	Not reported
Quantity:	00600
Units:	G - Gallons (liquids only)* (8.3 pounds)
Number of Containers:	001
Container Type:	TT - Cargo tank, tank trucks
Handling Method:	T Chemical, physical, or biological treatment.
Specific Gravity:	01.00

Click this hyperlink while viewing on your computer to access
-1 additional NY MANIFEST: record(s) in the EDR Site Report.

A8 **CONSOLIDATED EDISON CO OF NY** **NJ MANIFEST** **S107610166**
Target Property **RICHMOND TER & NICHOLAS** **N/A**
STATEN ISLAND, NY 10314

Site 8 of 8 in cluster A

Actual: **13 ft.**
Focus Map: **8**

NJ MANIFEST:

EPA Id:	NYP004124442
Mail Address:	440 VICTORY BLVD
Mail City/State/Zip:	STATEN ISLAND 10314
Facility Phone:	7183902951
Emergency Phone:	Not reported
Contact:	ROBERT NEVILLE
Comments:	Not reported
SIC Code:	Not reported
County:	00
Municipal:	00
Previous EPA Id:	Not reported
Gen Flag:	X
Trans Flag:	Not reported
TSDF Flag:	Not reported
Name Change:	Not reported
Date Change:	Not reported

Manifest:

Manifest Number:	NJA5078041
EPA ID:	NYP004124442
Date Shipped:	09/05/2004
TSDF EPA ID:	NJD002200046
Transporter EPA ID:	NJ0000027193
Transporter 2 EPA ID:	Not reported
Transporter 3 EPA ID:	Not reported

CONSOLIDATED EDISON CO OF NY (Continued) **S107610166**

Transporter 4 EPA ID:	Not reported
Transporter 5 EPA ID:	Not reported
Transporter 6 EPA ID:	Not reported
Transporter 7 EPA ID:	Not reported
Transporter 8 EPA ID:	Not reported
Transporter 9 EPA ID:	Not reported
Transporter 10 EPA ID:	Not reported
Date Trans1 Transported Waste:	09/05/2004
Date Trans2 Transported Waste:	Not reported
Date Trans3 Transported Waste:	Not reported
Date Trans4 Transported Waste:	Not reported
Date Trans5 Transported Waste:	Not reported
Date Trans6 Transported Waste:	Not reported
Date Trans7 Transported Waste:	Not reported
Date Trans8 Transported Waste:	Not reported
Date Trans9 Transported Waste:	Not reported
Date Trans10 Transported Waste:	Not reported
Date TSDF Received Waste:	09/07/2004
TSDF EPA Facility Name:	Not reported
QTY Units:	Not reported
Transporter SEQ ID:	Not reported
Transporter-1 Date:	Not reported
Waste SEQ ID:	Not reported
Waste Type Code 2:	Not reported
Waste Type Code 3:	Not reported
Waste Type Code 4:	Not reported
Waste Type Code 5:	Not reported
Waste Type Code 6:	Not reported
Date Accepted:	Not reported
Manifest Discrepancy Type:	Not reported
Data Entry Number:	10010421
Was Load Rejected:	STATEN ISLAND 10314
Reason Load Was Rejected:	Not reported

B9 **ATLANTIC SALT INC** **NY Spills** **S104879468**
Target **561 RICHMOND TER** **NY SPDES** **N/A**
Property **STATEN ISLAND, NY 10301**

Site 1 of 10 in cluster B

Actual:
7 ft.

Focus Map:
8

SPILLS:

Name:	SPILL NUMBER 0008396
Address:	561 RICHMOND TERRACE
City,State,Zip:	STATEN ISLAND, NY
Spill Number/Closed Date:	0008396 / 2003-12-05
Facility ID:	0008396
Facility Type:	ER
DER Facility ID:	146170
Site ID:	173775
DEC Region:	2
Spill Cause:	Other
Spill Class:	B3
SWIS:	4301
Spill Date:	2000-10-18
Investigator:	SMSANGES
Referred To:	Not reported

ATLANTIC SALT INC (Continued) **S104879468**

Reported to Dept:	2000-10-18
CID:	205
Water Affected:	Not reported
Spill Source:	Institutional, Educational, Gov., Other
Spill Notifier:	DEC
Cleanup Ceased:	Not reported
Cleanup Meets Std:	False
Last Inspection:	Not reported
Recommended Penalty:	False
UST Trust:	False
Remediation Phase:	0
Date Entered In Computer:	2000-10-18
Spill Record Last Update:	2003-12-05
Spiller Name:	Not reported
Spiller Company:	ATLANTIC SALT.
Spiller Address:	561 RICHMOND TERR
Spiller Company:	001
Contact Name:	CALLER
DEC Memo:	"Prior to Sept, 2004 data translation this spill Lead_DEC Field was SANGESLAND April 2003 Udo Drescher brought a large case against this company. 12/5/2003 Udo Drescher says the company Cleaned up it's act Spill Closed"
Remarks:	"caller noticed contaminated soil on site of old tank removal."

All Materials:

Site ID:	173775
Operable Unit ID:	828985
Operable Unit:	01
Material ID:	545905
Material Code:	0001A
Material Name:	#2 fuel oil
Case No.:	Not reported
Material FA:	Petroleum
Quantity:	.00
Units:	G
Recovered:	.00
Oxygenate:	Not reported

Name:	KILL VAN KULL SHORELINE
Address:	561 RICHMOND TERRACE
City,State,Zip:	STATEN ISLAND, NY
Spill Number/Closed Date:	0807679 / 2008-11-25
Facility ID:	0807679
Facility Type:	ER
DER Facility ID:	146170
Site ID:	405038
DEC Region:	2
Spill Cause:	Unknown
Spill Class:	C4
SWIS:	4301
Spill Date:	2008-10-08
Investigator:	smsanges
Referred To:	Not reported
Reported to Dept:	2008-10-08
CID:	Not reported
Water Affected:	KILVANCULL
Spill Source:	Commercial/Industrial

ATLANTIC SALT INC (Continued) **S104879468**

Spill Notifier:	Fire Department
Cleanup Ceased:	Not reported
Cleanup Meets Std:	False
Last Inspection:	Not reported
Recommended Penalty:	False
UST Trust:	False
Remediation Phase:	0
Date Entered In Computer:	2008-10-08
Spill Record Last Update:	2008-11-25
Spiller Name:	JUSTIN BROWN
Spiller Company:	UNKNOWN
Spiller Address:	561 RICHMOND TERRAVE
Spiller Company:	999
Contact Name:	JUSTIN BROWN
DEC Memo:	"Sangesland spoke to USCG 10:00AM - 65 Ton/ 150 ft Crane on a barge overturned into waterway. Coast Guard on site - area is boomed. 12:30PM Update call to USCG - Cleanup underway - 50 gal of hydraulic oil spilled to waterway. Weeks Marine doing cleanup - site is double boomed. Barge owner/operator: Steve Giorgio REINAUER TRANSPORTATION CO 718-816-8167 ext 402"
Remarks:	"A crane tipped over causing above spill into the waterway. Crews enroute."

All Materials:

Site ID:	405038
Operable Unit ID:	1161676
Operable Unit:	01
Material ID:	2152881
Material Code:	0008
Material Name:	diesel
Case No.:	Not reported
Material FA:	Petroleum
Quantity:	Not reported
Units:	Not reported
Recovered:	Not reported
Oxygenate:	Not reported

Name:	CON ED PTO LEAK
Address:	561 RICHMOND TERRACE
City,State,Zip:	STATEN ISLAND, NY
Spill Number/Closed Date:	1812672 / 2019-06-03
Facility ID:	1812672
Facility Type:	ER
DER Facility ID:	146170
Site ID:	584651
DEC Region:	2
Spill Cause:	Equipment Failure
Spill Class:	C4
SWIS:	4301
Spill Date:	2019-03-27
Investigator:	RWAUSTIN
Referred To:	Not reported
Reported to Dept:	2019-03-27
CID:	Not reported
Water Affected:	Not reported
Spill Source:	Commercial Vehicle
Spill Notifier:	Other

ATLANTIC SALT INC (Continued) **S104879468**

Cleanup Ceased:	Not reported
Cleanup Meets Std:	False
Last Inspection:	Not reported
Recommended Penalty:	False
UST Trust:	False
Remediation Phase:	0
Date Entered In Computer:	2019-03-27
Spill Record Last Update:	2019-06-03
Spiller Name:	ERT
Spiller Company:	CON ED
Spiller Address:	561 RICHMOND TERRACE
Spiller Company:	999
Contact Name:	ERT
DEC Memo:	"EMIS 271748 3/27/2019 - Feng - Duty Desk. Received EMIS report. reports 1 gal of hydraulic fluid leaked onto asphalt from Vehicle #61060. Private Property, salt mine. Leak stopped once PTO was disengaged. Cleanup in progress. Spill is assigned to Con Ed Unassigned. 6/3/19 Austin Con Ed contained and cleaned up the spill, and the vehicle was taken in for repairs (note: salt mine was probably a road salt storage facility) See document files for further information Spill closed end"
Remarks:	"lost to asphalt, clean up pending"

All Materials:

Site ID:	584651
Operable Unit ID:	1332325
Operable Unit:	01
Material ID:	2341574
Material Code:	0010
Material Name:	hydraulic oil
Case No.:	Not reported
Material FA:	Petroleum
Quantity:	1.00
Units:	G
Recovered:	Not reported
Oxygenate:	Not reported

SPDES:

Name:	ATLANTIC SALT INC
Address:	561 RICHMOND TER
City,State,Zip:	STATEN ISLAND, NY 10301
Permit Number:	NYR00E173
State-Region:	02
Expiration Date:	09/30/2017
Current Major Minor Status:	Minor
Primary Facility SIC Code:	4491
State Water Body Name:	KILL VAN KULL
Limit Set Status Flag:	Active
Total Actual Average Flow(MGD):	Not reported
Total App Design Flow(MGD):	Not reported
UDF1:	SP
Lat/Long:	+40.645 / -74.094
DMR Cognizant Official:	Not reported
UDF2:	Not reported
UDF3:	Not reported

ATLANTIC SALT INC (Continued) **S104879468**

FIPS County Code:	NY085
Non-Gov Permit Affiliation Type Desc:	Billing
Non-Gov Permit Org Formal Name:	JOSEPH MCNAMEE, ATLANTIC SALT INC
Non-Gov Permit Street Address:	134 MIDDLE ST, SUITE 210
Non-Gov Permit Supplemental Location:	Not reported
Non-Gov Permit City:	LOWELL
Non-Gov Permit State Code:	MA
Non-Gov Permit Zip Code:	01852
Non-Gov Facility Affiliation Type Desc:	Owner
Non-Gov Facility Org Formal Name:	ATLANTIC SALT INC
Non-Gov Facility Street Address:	ATLANTIC SALT INC
Non-Gov Facility Supplemental Location:	561 RICHMOND TER
Non-Gov Facility City:	STATEN ISLAND
Non-Gov Facility State Code:	NY
Non-Gov Facility Zip Code:	10301
State Water Body:	Not reported
Region Permit Processed:	Not reported
Dow Discharge Class Code:	Not reported
SPDES Class Description:	Not reported
Affiliation Type Description:	Not reported
Name:	Not reported
Contacts Title:	Not reported
Contacts Email:	Not reported
NOI Submission Date:	Not reported
Name:	ATLANTIC SALT INC
Address:	561 RICHMOND TER
City,State,Zip:	STATEN ISLAND, NY 10301
UDF2:	Not reported
UDF3:	Not reported
FIPS County Code:	NY085
Non-Gov Permit Affiliation Type Desc:	DMR Mailing Address
Non-Gov Permit Org Formal Name:	ATLANTIC SALT INC
Non-Gov Permit Street Address:	ATLANTIC SALT INC
Non-Gov Permit Supplemental Location:	561 RICHMOND TER
Non-Gov Permit City:	STATEN ISLAND
Non-Gov Permit State Code:	NY
Non-Gov Permit Zip Code:	10301
Non-Gov Facility Affiliation Type Desc:	Owner
Non-Gov Facility Org Formal Name:	ATLANTIC SALT INC
Non-Gov Facility Street Address:	ATLANTIC SALT INC
Non-Gov Facility Supplemental Location:	561 RICHMOND TER
Non-Gov Facility City:	STATEN ISLAND
Non-Gov Facility State Code:	NY
Non-Gov Facility Zip Code:	10301
State Water Body:	Not reported
Region Permit Processed:	Not reported
Dow Discharge Class Code:	Not reported
SPDES Class Description:	Not reported
Affiliation Type Description:	Not reported
Name:	Not reported
Contacts Title:	Not reported
Contacts Email:	Not reported
NOI Submission Date:	Not reported

ATLANTIC SALT INC (Continued) **S104879468**

Name:	ATLANTIC SALT INC
Address:	561 RICHMOND TER
City,State,Zip:	STATEN ISLAND, NY 10301
UDF2:	Not reported
UDF3:	Not reported
FIPS County Code:	NY085
Non-Gov Permit Affiliation Type Desc:	Permittee
Non-Gov Permit Org Formal Name:	ATLANTIC SALT INC
Non-Gov Permit Street Address:	561 RICHMOND TER
Non-Gov Permit Supplemental Location:	Not reported
Non-Gov Permit City:	STATEN ISLAND
Non-Gov Permit State Code:	NY
Non-Gov Permit Zip Code:	10301
Non-Gov Facility Affiliation Type Desc:	Owner
Non-Gov Facility Org Formal Name:	ATLANTIC SALT INC
Non-Gov Facility Street Address:	ATLANTIC SALT INC
Non-Gov Facility Supplemental Location:	561 RICHMOND TER
Non-Gov Facility City:	STATEN ISLAND
Non-Gov Facility State Code:	NY
Non-Gov Facility Zip Code:	10301
State Water Body:	Not reported
Region Permit Processed:	Not reported
Dow Discharge Class Code:	Not reported
SPDES Class Description:	Not reported
Affiliation Type Description:	Not reported
Name:	Not reported
Contacts Title:	Not reported
Contacts Email:	Not reported
NOI Submission Date:	Not reported
Name:	ATLANTIC SALT INC
Address:	561 RICHMOND TER
City,State,Zip:	STATEN ISLAND, NY 10301
UDF2:	Not reported
UDF3:	Not reported
FIPS County Code:	NY085
Non-Gov Permit Affiliation Type Desc:	Not reported
Non-Gov Permit Org Formal Name:	Not reported
Non-Gov Permit Street Address:	Not reported
Non-Gov Permit Supplemental Location:	Not reported
Non-Gov Permit City:	Not reported
Non-Gov Permit State Code:	Not reported
Non-Gov Permit Zip Code:	Not reported
Non-Gov Facility Affiliation Type Desc:	Owner
Non-Gov Facility Org Formal Name:	ATLANTIC SALT INC
Non-Gov Facility Street Address:	ATLANTIC SALT INC
Non-Gov Facility Supplemental Location:	561 RICHMOND TER
Non-Gov Facility City:	STATEN ISLAND
Non-Gov Facility State Code:	NY
Non-Gov Facility Zip Code:	10301
State Water Body:	Not reported
Region Permit Processed:	Not reported
Dow Discharge Class Code:	Not reported
SPDES Class Description:	Not reported
Affiliation Type Description:	Not reported

ATLANTIC SALT INC (Continued) **S104879468**

Name: Not reported
Contacts Title: Not reported
Contacts Email: Not reported
NOI Submission Date: Not reported

B10 **US GYPSUM PLANT** **SEMS-ARCHIVE** **1002987826**
Target **561 RICHMOND TERRACE** **NYD986894780**
Property **STATEN ISLAND, NY 10301**

Site 2 of 10 in cluster B

Actual:
7 ft.

Focus Map:
8

SEMS Archive:
Site ID: 0203262
EPA ID: NYD986894780
Cong District: 14
FIPS Code: 36085
FF: N
NPL: Not on the NPL
Non NPL Status: NFRAP-Site does not qualify for the NPL based on existing information

SEMS Archive Detail:
Region: 02
Site ID: 0203262
EPA ID: NYD986894780
Site Name: US GYPSUM PLANT
NPL: N
FF: N
OU: 00
Action Code: SI
Action Name: SI
SEQ: 1
Start Date: 1992-09-24 04:00:00
Finish Date: 1993-09-27 04:00:00
Qual: N
Current Action Lead: EPA Perf

Region: 02
Site ID: 0203262
EPA ID: NYD986894780
Site Name: US GYPSUM PLANT
NPL: N
FF: N
OU: 00
Action Code: PA
Action Name: PA
SEQ: 1
Start Date: Not reported
Finish Date: 1990-06-21 04:00:00
Qual: L
Current Action Lead: EPA Perf

Region: 02
Site ID: 0203262
EPA ID: NYD986894780
Site Name: US GYPSUM PLANT
NPL: N
FF: N
OU: 00
Action Code: VS

US GYPSUM PLANT (Continued) **1002987826**

Action Name:	ARCH SITE
SEQ:	1
Start Date:	Not reported
Finish Date:	1993-09-27 04:00:00
Qual:	Not reported
Current Action Lead:	EPA Perf In-Hse
Region:	02
Site ID:	0203262
EPA ID:	NYD986894780
Site Name:	US GYPSUM PLANT
NPL:	N
FF:	N
OU:	00
Action Code:	DS
Action Name:	DISCVRY
SEQ:	1
Start Date:	1990-02-15 05:00:00
Finish Date:	1990-02-15 05:00:00
Qual:	Not reported
Current Action Lead:	EPA Perf In-Hse

B11 **ATLANTIC SALT INC** **FINDS** **1007784746**
Target **561 RICHMOND TERRACE** **ECHO** **N/A**
Property **STATEN ISLAND, NY 10301**

Site 3 of 10 in cluster B

Actual:
7 ft.

Focus Map:
8

FINDS:

Registry ID: 110019472195

Environmental Interest/Information System

US National Pollutant Discharge Elimination System (NPDES) module of the Compliance Information System (ICIS) tracks surface water permits issued under the Clean Water Act. Under NPDES, all facilities that discharge pollutants from any point source into waters of the United States are required to obtain a permit. The permit will likely contain limits on what can be discharged, impose monitoring and reporting requirements, and include other provisions to ensure that the discharge does not adversely affect water quality.

FIS (New York - Facility Information System) is New York's Department of Environmental Conservation (DEC) information system for tracking environmental facility information found across the State.

Click this hyperlink while viewing on your computer to access additional FINDS: detail in the EDR Site Report.

ECHO:

Envid:	1007784746
Registry ID:	110019472195
DFR URL:	http://echo.epa.gov/detailed-facility-report?fid=110019472195

B12 ATLANTIC SALT, INC. **NY AST** **A100353081**
Target 561 RICHMOND TERRACE **N/A**
Property STATEN ISLAND, NY 10301

Site 4 of 10 in cluster B

Actual:
7 ft.

Focus Map:
8

AST:

Name:	ATLANTIC SALT, INC.
Address:	561 RICHMOND TERRACE
City,State,Zip:	STATEN ISLAND, NY 10301
Region:	STATE
DEC Region:	2
Site Status:	Unregulated/Closed
Facility Id:	2-611414
Program Type:	PBS
UTM X:	576838.06929
UTM Y:	4499851.38952
Expiration Date:	N/A
Site Type:	Other

Affiliation Records:

Site Id:	439936
Affiliation Type:	Facility Owner
Company Name:	REGAL ESTATES LLC
Contact Type:	Not reported
Contact Name:	Not reported
Address1:	134 MIDDLE STREET, SUITE 210
Address2:	Not reported
City:	LOWELL
State:	MA
Zip Code:	01852
Country Code:	001
Phone:	(978) 458-6420
EMail:	Not reported
Fax Number:	Not reported
Modified By:	NRLOMBAR
Date Last Modified:	2010-09-17

Site Id:	439936
Affiliation Type:	Mail Contact
Company Name:	ATLANTIC SALT, INC.
Contact Type:	Not reported
Contact Name:	BRIAN DE FOREST
Address1:	561 RICHMOND TERRACE
Address2:	Not reported
City:	STATEN ISLAND
State:	NY
Zip Code:	10301
Country Code:	001
Phone:	(718) 816-7200
EMail:	SALTLADI333@AOL.COM
Fax Number:	Not reported
Modified By:	NRLOMBAR
Date Last Modified:	2010-09-17

Site Id:	439936
Affiliation Type:	Facility Operator
Company Name:	ATLANTIC SALT, INC.
Contact Type:	Not reported
Contact Name:	BRIAN DE FOREST

ATLANTIC SALT, INC. (Continued) **A100353081**

Address1:	Not reported
Address2:	Not reported
City:	Not reported
State:	NN
Zip Code:	Not reported
Country Code:	001
Phone:	(718) 816-7200
EMail:	Not reported
Fax Number:	Not reported
Modified By:	NRLOMBAR
Date Last Modified:	2010-09-17

Site Id:	439936
Affiliation Type:	Emergency Contact
Company Name:	REGAL ESTATES LLC
Contact Type:	Not reported
Contact Name:	BRIAN DE FOREST
Address1:	Not reported
Address2:	Not reported
City:	Not reported
State:	NN
Zip Code:	Not reported
Country Code:	001
Phone:	(347) 733-1110
EMail:	Not reported
Fax Number:	Not reported
Modified By:	NRLOMBAR
Date Last Modified:	2010-09-17

Tank Info:

Tank Number:	1
Tank Id:	235957
Material Code:	0000
Common Name of Substance:	Empty

Equipment Records:

E00 - Piping Secondary Containment - None
H00 - Tank Leak Detection - None
I00 - Overfill - None
A00 - Tank Internal Protection - None
D01 - Pipe Type - Steel/Carbon Steel/Iron
B00 - Tank External Protection - None
F00 - Pipe External Protection - None
K99 - Spill Prevention - Other
C01 - Pipe Location - Aboveground
J00 - Dispenser - None
G01 - Tank Secondary Containment - Diking (Aboveground)
L00 - Piping Leak Detection - None

Tank Location:	Aboveground - contact with impervious barrier... Tank bottom rests on impervious barrier, allowing visual indication of leaks.
Tank Type:	Steel Tank in Concrete
Tank Status:	Closed - Removed
Pipe Model:	Not reported
Install Date:	Not reported
Capacity Gallons:	30000

ATLANTIC SALT, INC. (Continued) **A100353081**

Tightness Test Method: NN
Date Test: Not reported
Next Test Date: Not reported
Date Tank Closed: 08/09/2010
Register: True
Modified By: NRLOMBAR
Last Modified: 04/14/2017
Material Name: empty

Tank Number: 2
Tank Id: 235958
Material Code: 0000
Common Name of Substance: Empty

Equipment Records:
A00 - Tank Internal Protection - None
D01 - Pipe Type - Steel/Carbon Steel/Iron
B00 - Tank External Protection - None
F00 - Pipe External Protection - None
E00 - Piping Secondary Containment - None
H00 - Tank Leak Detection - None
I00 - Overfill - None
C01 - Pipe Location - Aboveground
J00 - Dispenser - None
G01 - Tank Secondary Containment - Diking (Aboveground)
L00 - Piping Leak Detection - None
K99 - Spill Prevention - Other

Tank Location: Aboveground - contact with impervious barrier... Tank bottom rests on impervious barrier, allowing visual indication of leaks.
Tank Type: Steel Tank in Concrete
Tank Status: Closed - Removed
Pipe Model: Not reported
Install Date: Not reported
Capacity Gallons: 30000
Tightness Test Method: NN
Date Test: Not reported
Next Test Date: Not reported
Date Tank Closed: 08/09/2010
Register: True
Modified By: NRLOMBAR
Last Modified: 04/14/2017
Material Name: empty

Tank Number: 3
Tank Id: 235959
Material Code: 0000
Common Name of Substance: Empty

Equipment Records:
A00 - Tank Internal Protection - None
D01 - Pipe Type - Steel/Carbon Steel/Iron
B00 - Tank External Protection - None
F00 - Pipe External Protection - None
C01 - Pipe Location - Aboveground

ATLANTIC SALT, INC. (Continued) **A100353081**

J00 - Dispenser - None
G01 - Tank Secondary Containment - Diking (Aboveground)
L00 - Piping Leak Detection - None
E00 - Piping Secondary Containment - None
H00 - Tank Leak Detection - None
I00 - Overfill - None
K99 - Spill Prevention - Other

Tank Location:	Aboveground - contact with impervious barrier... Tank bottom rests on impervious barrier, allowing visual indication of leaks.
Tank Type:	Steel Tank in Concrete
Tank Status:	Closed - Removed
Pipe Model:	Not reported
Install Date:	Not reported
Capacity Gallons:	30000
Tightness Test Method:	NN
Date Test:	Not reported
Next Test Date:	Not reported
Date Tank Closed:	08/09/2010
Register:	True
Modified By:	NRLOMBAR
Last Modified:	04/14/2017
Material Name:	empty

C13 **LAFAYETTE AV & RICHMOND T** **NY Spills** **S102446728**
Target Property **LAFAYETTE AVE & RICHMOND T** **N/A**
STATEN ISLAND, NY

Site 1 of 4 in cluster C

Actual: **12 ft.**
Focus Map: **8**

SPILLS:

Name:	LAFAYETTE AV & RICHMOND T
Address:	LAFAYETTE AVE & RICHMOND T
City,State,Zip:	STATEN ISLAND, NY
Spill Number/Closed Date:	9611267 / 1998-06-03
Facility ID:	9611267
Facility Type:	ER
DER Facility ID:	195024
Site ID:	236732
DEC Region:	2
Spill Cause:	Equipment Failure
Spill Class:	C4
SWIS:	4301
Spill Date:	1996-12-12
Investigator:	JHOCONNE
Referred To:	Not reported
Reported to Dept:	1996-12-12
CID:	266
Water Affected:	Not reported
Spill Source:	Commercial Vehicle
Spill Notifier:	Responsible Party
Cleanup Ceased:	Not reported
Cleanup Meets Std:	False
Last Inspection:	Not reported
Recommended Penalty:	False
UST Trust:	False
Remediation Phase:	0
Date Entered In Computer:	1996-12-12
Spill Record Last Update:	1998-06-03

LAFAYETTE AV & RICHMOND T (Continued) **S102446728**

Spiller Name:	PAT MCHUGH
Spiller Company:	CON EDISON
Spiller Address:	4 IRVING PLACE
Spiller Company:	001
Contact Name:	Not reported
DEC Memo:	"Prior to Sept, 2004 data translation this spill Lead_DEC Field was O'CONNELL "
Remarks:	"RUPTURED FUEL LINE. ONTO ROADWAY. LINE REPAIRED. CLEANED UP."

All Materials:

Site ID:	236732
Operable Unit ID:	1039291
Operable Unit:	01
Material ID:	343462
Material Code:	0008
Material Name:	diesel
Case No.:	Not reported
Material FA:	Petroleum
Quantity:	10.00
Units:	G
Recovered:	10.00
Oxygenate:	Not reported

D14 **EXXON BARGE E31** **NY Spills** **S102662537**
Target Property **571 RICHMOND TERRACE** **N/A**
STATEN ISLAND, NY

Site 1 of 4 in cluster D

Actual: **7 ft.**

Focus Map: **8**

SPILLS:

Name:	EXXON BARGE E31
Address:	571 RICHMOND TERRACE
City,State,Zip:	STATEN ISLAND, NY
Spill Number/Closed Date:	8601794 / 1986-06-16
Facility ID:	8601794
Facility Type:	ER
DER Facility ID:	171647
Site ID:	206770
DEC Region:	2
Spill Cause:	Other
Spill Class:	Not reported
SWIS:	4301
Spill Date:	1986-06-16
Investigator:	TGHALL
Referred To:	Not reported
Reported to Dept:	1986-06-16
CID:	Not reported
Water Affected:	KILL VAN KULL
Spill Source:	Railroad Car
Spill Notifier:	Responsible Party
Cleanup Ceased:	1986-06-16
Cleanup Meets Std:	True
Last Inspection:	Not reported
Recommended Penalty:	False
UST Trust:	False
Remediation Phase:	0
Date Entered In Computer:	1986-06-16

EXXON BARGE E31 (Continued) **S102662537**

Spill Record Last Update: 2003-01-27
Spiller Name: Not reported
Spiller Company: EXXON
Spiller Address: CONSTABLE HOOK
Spiller Company: 001
Contact Name: Not reported
DEC Memo: "Prior to Sept, 2004 data translation this spill Lead_DEC Field was HALL 6/16/86: CLOSED."
Remarks: "SEEPAGE FROM CRACK INHULL. BOOM DEPLOYED AROUND BARGE."

All Materials:
Site ID: 206770
Operable Unit ID: 899240
Operable Unit: 01
Material ID: 478271
Material Code: 0008
Material Name: diesel
Case No.: Not reported
Material FA: Petroleum
Quantity: 10.00
Units: G
Recovered: .00
Oxygenate: Not reported

E15 **CON EDISON** **RCRA NonGen / NLR** **1019902735**
Target **711 RICHMOND TER** **FINDS** **NYP004777223**
Property **STATEN ISLAND, NY 10310** **ECHO**

Site 1 of 4 in cluster E

Actual: **8 ft.**

Focus Map: **8**

RCRA NonGen / NLR:
Date form received by agency: 04/30/2015
Facility name: CON EDISON
Facility address: 711 RICHMOND TER
STATEN ISLAND, NY 10310
EPA ID: NYP004777223
Mailing address: IRVING PL 15TH FL NE
NEW YORK, NY 10003
Contact: THOMAS TEELING
Contact address: Not reported
Not reported
Contact country: Not reported
Contact telephone: 212-460-3770
Contact email: Not reported
EPA Region: 02
Classification: Non-Generator
Description: Handler: Non-Generators do not presently generate hazardous waste

Handler Activities Summary:
U.S. importer of hazardous waste: No
Mixed waste (haz. and radioactive): No
Recycler of hazardous waste: No
Transporter of hazardous waste: No
Treater, storer or disposer of HW: No
Underground injection activity: No
On-site burner exemption: No
Furnace exemption: No

CON EDISON (Continued) **1019902735**

Used oil fuel burner: No
Used oil processor: No
User oil refiner: No
Used oil fuel marketer to burner: No
Used oil Specification marketer: No
Used oil transfer facility: No
Used oil transporter: No

Historical Generators:
Date form received by agency: 04/30/2015
Site name: CON EDISON
Classification: Small Quantity Generator

Violation Status: No violations found

FINDS:

Registry ID: 110069694334

Environmental Interest/Information System
RCRAInfo is a national information system that supports the Resource Conservation and Recovery Act (RCRA) program through the tracking of events and activities related to facilities that generate, transport, and treat, store, or dispose of hazardous waste. RCRAInfo allows RCRA program staff to track the notification, permit, compliance, and corrective action activities required under RCRA.

Click this hyperlink while viewing on your computer to access additional FINDS: detail in the EDR Site Report.

ECHO:
Envid: 1019902735
Registry ID: 110069694334
DFR URL: http://echo.epa.gov/detailed-facility-report?fid=110069694334

E16 **CON EDISON** **NJ MANIFEST** **S120671297**
Target **711 RICHMOND TER** **N/A**
Property **STATEN ISLAND, NY 10310**

Site 2 of 4 in cluster E

Actual: **8 ft.**
Focus Map: **8**

NJ MANIFEST:
EPA Id: NYP004777223
Mail Address: IRVING PL 15TH FL NE
Mail City/State/Zip: NEW YORK, NY 10003
Facility Phone: Not reported
Emergency Phone: Not reported
Contact: THOMAS TEELING
Comments: Not reported
SIC Code: Not reported
County: NY085
Municipal: Not reported
Previous EPA Id: Not reported
Gen Flag: Not reported
Trans Flag: Not reported
TSDF Flag: Not reported

CON EDISON (Continued) **S120671297**

Name Change:	Not reported
Date Change:	Not reported

Manifest:

Manifest Number:	007748423FLE
EPA ID:	NYP004777223
Date Shipped:	4/30/2015
TSDF EPA ID:	NJD991291105
Transporter EPA ID:	MAD039322250
Transporter 2 EPA ID:	Not reported
Transporter 3 EPA ID:	Not reported
Transporter 4 EPA ID:	Not reported
Transporter 5 EPA ID:	Not reported
Transporter 6 EPA ID:	Not reported
Transporter 7 EPA ID:	Not reported
Transporter 8 EPA ID:	Not reported
Transporter 9 EPA ID:	Not reported
Transporter 10 EPA ID:	Not reported
Date Trans1 Transported Waste:	Not reported
Date Trans2 Transported Waste:	Not reported
Date Trans3 Transported Waste:	Not reported
Date Trans4 Transported Waste:	Not reported
Date Trans5 Transported Waste:	Not reported
Date Trans6 Transported Waste:	Not reported
Date Trans7 Transported Waste:	Not reported
Date Trans8 Transported Waste:	Not reported
Date Trans9 Transported Waste:	Not reported
Date Trans10 Transported Waste:	Not reported
Date TSDF Received Waste:	Not reported
TSDF EPA Facility Name:	Not reported
QTY Units:	Not reported
Transporter SEQ ID:	Not reported
Transporter-1 Date:	Not reported
Waste SEQ ID:	Not reported
Waste Type Code 2:	Not reported
Waste Type Code 3:	Not reported
Waste Type Code 4:	Not reported
Waste Type Code 5:	Not reported
Waste Type Code 6:	Not reported
Date Accepted:	Not reported
Manifest Discrepancy Type:	Not reported
Data Entry Number:	Not reported
Was Load Rejected:	NEW YORK, NY 10003
Reason Load Was Rejected:	Not reported

E17 **CON EDISON** **NY MANIFEST** **S119074995**
Target **711 RICHMOND TER** **N/A**
Property **STATEN ISLAND, NY 10310**

Site 3 of 4 in cluster E

Actual:
8 ft.

Focus Map:
8

NY MANIFEST:

Name:	CON EDISON
Address:	711 RICHMOND TER
City,State,Zip:	STATEN ISLAND, NY 10310
Country:	USA

CON EDISON (Continued) **S119074995**

EPA ID: NYP004777223
Facility Status: Not reported
Location Address 1: RICHMOND TERRACE & JERSEY ST
Code: BP
Location Address 2: Not reported
Total Tanks: Not reported
Location City: STATEN ISLAND
Location State: NY
Location Zip: 10301
Location Zip 4: Not reported

NY MANIFEST:
EPAID: NYP004777223
Mailing Name: CON EDISON
Mailing Contact: TOM TELLING
Mailing Address 1: 4 IRVING PLACE-15TH FLOOR
Mailing Address 2: Not reported
Mailing City: NEW YORK
Mailing State: NY
Mailing Zip: 10003
Mailing Zip 4: Not reported
Mailing Country: USA
Mailing Phone: 2124603770

NY MANIFEST:
Document ID: Not reported
Manifest Status: Not reported
seq: Not reported
Year: 2015
Trans1 State ID: MAD039322250
Trans2 State ID: Not reported
Generator Ship Date: 04/30/2015
Trans1 Recv Date: 04/30/2015
Trans2 Recv Date: Not reported
TSD Site Recv Date: 05/01/2015
Part A Recv Date: Not reported
Part B Recv Date: Not reported
Generator EPA ID: NYP004777223
Trans1 EPA ID: Not reported
Trans2 EPA ID: Not reported
TSDF ID 1: NJD991291105
TSDF ID 2: Not reported
Manifest Tracking Number: 007748423FLE
Import Indicator: N
Export Indicator: N
Discr Quantity Indicator: Y
Discr Type Indicator: N
Discr Residue Indicator: N
Discr Partial Reject Indicator: N
Discr Full Reject Indicator: N
Manifest Ref Number: Not reported
Alt Facility RCRA ID: Not reported
Alt Facility Sign Date: Not reported
MGMT Method Type Code: H110
Waste Code: Not reported
Waste Code: Not reported
Waste Code: Not reported

CON EDISON (Continued) **S119074995**

Waste Code:	Not reported
Waste Code:	Not reported
Waste Code:	Not reported
Quantity:	820
Units:	P - Pounds
Number of Containers:	1
Container Type:	TT - Cargo tank, tank trucks
Handling Method:	L Landfill.
Specific Gravity:	1
Waste Code:	D008
Waste Code 1_2:	Not reported
Waste Code 1_3:	Not reported
Waste Code 1_4:	Not reported
Waste Code 1_5:	Not reported
Waste Code 1_6:	Not reported

Click this hyperlink while viewing on your computer to access
-1 additional NY MANIFEST: record(s) in the EDR Site Report.

F18 **EMPIRE OUTLETS BUILDERS LLC** **RCRA NonGen / NLR** **1019909489**
Target **55B RICHMOND TER** **FINDS** **NYR000228601**
Property **STATEN ISLAND, NY 10301** **ECHO**

Site 1 of 12 in cluster F

Actual: **9 ft.**

Focus Map: **9**

RCRA NonGen / NLR:

Date form received by agency:	04/18/2017
Facility name:	EMPIRE OUTLETS BUILDERS LLC
Facility address:	55B RICHMOND TER STATEN ISLAND, NY 10301
EPA ID:	NYR000228601
Mailing address:	MYRTLE AVE - 2ND FLOOR BROOKLYN, NY 11201
Contact:	STEVEN CALICCHIO
Contact address:	RICHMOND TER STATEN ISLAND, NY 10301
Contact country:	US
Contact telephone:	646-369-6852
Contact email:	SCALICCHIO@EMPIREOUTLETS.NYC
EPA Region:	02
Classification:	Non-Generator
Description:	Handler: Non-Generators do not presently generate hazardous waste

Owner/Operator Summary:

Owner/operator name:	EMPIRE OUTLET BUILDERS LLC
Owner/operator address:	Not reported Not reported
Owner/operator country:	US
Owner/operator telephone:	Not reported
Owner/operator email:	Not reported
Owner/operator fax:	Not reported
Owner/operator extension:	Not reported
Legal status:	Private
Owner/Operator Type:	Operator
Owner/Op start date:	12/31/2014
Owner/Op end date:	Not reported

EMPIRE OUTLETS BUILDERS LLC (Continued) **1019909489**

Owner/operator name: ST GEORGE OUTLET DEVELOPMENT LLC
Owner/operator address: MYRTLE AVE 2ND FLOOR
BROOKLYN, NY 11238
Owner/operator country: US
Owner/operator telephone: 718-422-9999
Owner/operator email: Not reported
Owner/operator fax: Not reported
Owner/operator extension: Not reported
Legal status: Private
Owner/Operator Type: Owner
Owner/Op start date: 12/31/2014
Owner/Op end date: Not reported

Owner/operator name: EMPIRE OUTLET BUILDERS LLC
Owner/operator address: Not reported
Not reported
Owner/operator country: Not reported
Owner/operator telephone: Not reported
Owner/operator email: Not reported
Owner/operator fax: Not reported
Owner/operator extension: Not reported
Legal status: Private
Owner/Operator Type: Operator
Owner/Op start date: 12/31/2014
Owner/Op end date: Not reported

Handler Activities Summary:
U.S. importer of hazardous waste: No
Mixed waste (haz. and radioactive): No
Recycler of hazardous waste: No
Transporter of hazardous waste: No
Treater, storer or disposer of HW: No
Underground injection activity: No
On-site burner exemption: No
Furnace exemption: No
Used oil fuel burner: No
Used oil processor: No
User oil refiner: No
Used oil fuel marketer to burner: No
Used oil Specification marketer: No
Used oil transfer facility: No
Used oil transporter: No

Historical Generators:
Date form received by agency: 09/13/2016
Site name: EMPIRE OUTLETS BUILDERS LLC
Classification: Large Quantity Generator

Hazardous Waste Summary:

. Waste code: D008
. Waste name: LEAD

Violation Status: No violations found

FINDS:

EMPIRE OUTLETS BUILDERS LLC (Continued) **1019909489**

Registry ID: 110069705199

Environmental Interest/Information System
RCRAInfo is a national information system that supports the Resource Conservation and Recovery Act (RCRA) program through the tracking of events and activities related to facilities that generate, transport, and treat, store, or dispose of hazardous waste. RCRAInfo allows RCRA program staff to track the notification, permit, compliance, and corrective action activities required under RCRA.

Click this hyperlink while viewing on your computer to access additional FINDS: detail in the EDR Site Report.

ECHO:
Envid: 1019909489
Registry ID: 110069705199
DFR URL: http://echo.epa.gov/detailed-facility-report?fid=110069705199

F19 **ST GEORGE DEVELOPMENT LLC** **NY MANIFEST** **S119079278**
Target **55B RICHMOND TER** **N/A**
Property **STATEN ISLAND, NY 10301**

Site 2 of 12 in cluster F

Actual: **9 ft.**

Focus Map: **9**

NY MANIFEST:
Name: ST GEORGE DEVELOPMENT LLC
Address: 55B RICHMOND TER
City,State,Zip: STATEN ISLAND, NY 10301
Country: USA
EPA ID: NYR000228601
Facility Status: Not reported
Location Address 1: RICHMOND TERRACE
Code: BP
Location Address 2: 55B RICHMOND TERRACE
Total Tanks: Not reported
Location City: STATEN ISLAND
Location State: NY
Location Zip: 10301
Location Zip 4: Not reported

NY MANIFEST:
EPAID: NYR000228601
Mailing Name: ST GEORGE DEVELOPMENT LLC
Mailing Contact: ST GEORGE DEVELOPMENT
Mailing Address 1: 150 MYRTLE AVE 2ND FL
Mailing Address 2: Not reported
Mailing City: BROOKLYN
Mailing State: NY
Mailing Zip: 11201
Mailing Zip 4: Not reported
Mailing Country: USA
Mailing Phone: 7184485600

NY MANIFEST:
Document ID: Not reported
Manifest Status: Not reported

ST GEORGE DEVELOPMENT LLC (Continued) **S119079278**

seq:	Not reported
Year:	2016
Trans1 State ID:	NJR000029967
Trans2 State ID:	Not reported
Generator Ship Date:	10/14/2016
Trans1 Recv Date:	10/14/2016
Trans2 Recv Date:	Not reported
TSD Site Recv Date:	10/14/2016
Part A Recv Date:	Not reported
Part B Recv Date:	Not reported
Generator EPA ID:	NYR000228601
Trans1 EPA ID:	Not reported
Trans2 EPA ID:	Not reported
TSDF ID 1:	PAD085690592
TSDF ID 2:	Not reported
Manifest Tracking Number:	009790085FLE
Import Indicator:	N
Export Indicator:	N
Discr Quantity Indicator:	Y
Discr Type Indicator:	N
Discr Residue Indicator:	N
Discr Partial Reject Indicator:	N
Discr Full Reject Indicator:	N
Manifest Ref Number:	Not reported
Alt Facility RCRA ID:	Not reported
Alt Facility Sign Date:	Not reported
MGMT Method Type Code:	H110
Waste Code:	Not reported
Waste Code:	Not reported
Waste Code:	Not reported
Waste Code:	Not reported
Waste Code:	Not reported
Waste Code:	Not reported
Quantity:	49360
Units:	P - Pounds
Number of Containers:	1
Container Type:	DT - Dump trucks
Handling Method:	T Chemical, physical, or biological treatment.
Specific Gravity:	1
Waste Code:	D008
Waste Code 1_2:	Not reported
Waste Code 1_3:	Not reported
Waste Code 1_4:	Not reported
Waste Code 1_5:	Not reported
Waste Code 1_6:	Not reported

Click this hyperlink while viewing on your computer to access
-1 additional NY MANIFEST: record(s) in the EDR Site Report.

F20 **CON EDISON MANHOLE 42** **FINDS** **1015997694**
Target **RICHMOND TERR & WALL ST** **ECHO** **N/A**
Property **STATEN ISLAND, NY 10301**

Site 3 of 12 in cluster F

Actual: **12 ft.**

FINDS:

Focus Map: **9**

Registry ID: 110044983612

Environmental Interest/Information System
RCRAInfo is a national information system that supports the Resource Conservation and Recovery Act (RCRA) program through the tracking of events and activities related to facilities that generate, transport, and treat, store, or dispose of hazardous waste. RCRAInfo allows RCRA program staff to track the notification, permit, compliance, and corrective action activities required under RCRA.

HAZARDOUS WASTE BIENNIAL REPORTER

Click this hyperlink while viewing on your computer to access additional FINDS: detail in the EDR Site Report.

ECHO:
Envid: 1015997694
Registry ID: 110044983612
DFR URL: http://echo.epa.gov/detailed-facility-report?fid=110044983612

F21 **NYC ECONOMIC DEV - BALLPARK AT ST GEORGE** **FINDS** **1016255784**
Target **RICHMOND TER NICHOLAS & WALL** **ECHO** **N/A**
Property **STATEN ISLAND, NY 10301**

Site 4 of 12 in cluster F

Actual: **12 ft.**

FINDS:

Focus Map: **9**

Registry ID: 110008107887

Environmental Interest/Information System
RCRAInfo is a national information system that supports the Resource Conservation and Recovery Act (RCRA) program through the tracking of events and activities related to facilities that generate, transport, and treat, store, or dispose of hazardous waste. RCRAInfo allows RCRA program staff to track the notification, permit, compliance, and corrective action activities required under RCRA.

Click this hyperlink while viewing on your computer to access additional FINDS: detail in the EDR Site Report.

ECHO:
Envid: 1016255784
Registry ID: 110008107887
DFR URL: http://echo.epa.gov/detailed-facility-report?fid=110008107887

F22 **BLOCK 2, LOT 20** **NY UST** **U003652114**
Target **INTERSECTION RICHMOND TERRACE & WALL ST** **N/A**
Property **STATEN ISLAND, NY 10301**

Site 5 of 12 in cluster F

Actual:
11 ft.

Focus Map:
9

UST:

Name:	BLOCK 2, LOT 20
Address:	INTERSECTION RICHMOND TERRACE & WALL ST
City,State,Zip:	STATEN ISLAND, NY 10301
Id/Status:	2-604124 / Unregulated/Closed
Program Type:	PBS
Region:	STATE
DEC Region:	2
Expiration Date:	N/A
UTM X:	Not reported
UTM Y:	Not reported
Site Type:	Other

Affiliation Records:

Site Id:	26007
Affiliation Type:	Facility Owner
Company Name:	NEW YORK CITY ECONOMIC DEVEL. CORP.
Contact Type:	Not reported
Contact Name:	Not reported
Address1:	110 WILLIAM STREET, 6TH FLOOR
Address2:	Not reported
City:	NEW YORK
State:	NY
Zip Code:	10038
Country Code:	001
Phone:	(212) 312-3752
EMail:	Not reported
Fax Number:	Not reported
Modified By:	TRANSLAT
Date Last Modified:	2004-03-04

Site Id:	26007
Affiliation Type:	Mail Contact
Company Name:	NEW YORK CITY ECONOMIC DEVELOPMENT CORP
Contact Type:	Not reported
Contact Name:	MS. KAY ZIAS
Address1:	110 WILLIAM STREET, 6TH FLOOR
Address2:	Not reported
City:	NEW YORK
State:	NY
Zip Code:	10038
Country Code:	001
Phone:	(212) 312-3752
EMail:	Not reported
Fax Number:	Not reported
Modified By:	TRANSLAT
Date Last Modified:	2004-03-04

Site Id:	26007
Affiliation Type:	Facility Operator
Company Name:	BLOCK 2, LOT 20
Contact Type:	Not reported
Contact Name:	Not reported
Address1:	Not reported

BLOCK 2, LOT 20 (Continued) **U003652114**

Address2:	Not reported
City:	Not reported
State:	NN
Zip Code:	Not reported
Country Code:	001
Phone:	Not reported
EMail:	Not reported
Fax Number:	Not reported
Modified By:	TRANSLAT
Date Last Modified:	2004-03-04

Site Id:	26007
Affiliation Type:	Emergency Contact
Company Name:	NEW YORK CITY ECONOMIC DEVEL. CORP.
Contact Type:	Not reported
Contact Name:	MR. KAY ZIAS
Address1:	Not reported
Address2:	Not reported
City:	Not reported
State:	NN
Zip Code:	Not reported
Country Code:	001
Phone:	(212) 312-3752
EMail:	Not reported
Fax Number:	Not reported
Modified By:	TRANSLAT
Date Last Modified:	2004-03-04

Tank Info:

Tank Number:	001
Tank ID:	56763
Tank Status:	Closed - Removed
Material Name:	Closed - Removed
Capacity Gallons:	2500
Install Date:	Not reported
Date Tank Closed:	06/01/1999
Registered:	True
Tank Location:	Underground
Tank Type:	Steel/carbon steel
Material Code:	0009
Common Name of Substance:	Gasoline

Tightness Test Method:	NN
Date Test:	Not reported
Next Test Date:	Not reported
Pipe Model:	Not reported
Modified By:	TRANSLAT
Last Modified:	04/14/2017

Equipment Records:

G03 - Tank Secondary Containment - Vault (w/o access)
H00 - Tank Leak Detection - None
I00 - Overfill - None
B00 - Tank External Protection - None
F00 - Pipe External Protection - None
A00 - Tank Internal Protection - None

BLOCK 2, LOT 20 (Continued) **U003652114**

D01 - Pipe Type - Steel/Carbon Steel/Iron
C02 - Pipe Location - Underground/On-ground
J02 - Dispenser - Suction Dispenser

F23 **CSX RAILYARD** **NY Spills** **S103938517**
Target **WALL ST & RICHMOND AVE** **N/A**
Property **STATEN ISLAND, NY**

Site 6 of 12 in cluster F

Actual: **14 ft.**

Focus Map: **9**

SPILLS:

Name:	CSX RAILYARD
Address:	WALL ST & RICHMOND AVE
City,State,Zip:	STATEN ISLAND, NY
Spill Number/Closed Date:	9903101 / 2001-03-06
Facility ID:	9903101
Facility Type:	ER
DER Facility ID:	204025
Site ID:	248680
DEC Region:	2
Spill Cause:	Unknown
Spill Class:	B2
SWIS:	4301
Spill Date:	1999-06-17
Investigator:	SIGONA
Referred To:	Not reported
Reported to Dept:	1999-06-17
CID:	384
Water Affected:	Not reported
Spill Source:	Unknown
Spill Notifier:	Local Agency
Cleanup Ceased:	Not reported
Cleanup Meets Std:	False
Last Inspection:	Not reported
Recommended Penalty:	False
UST Trust:	False
Remediation Phase:	0
Date Entered In Computer:	1999-06-17
Spill Record Last Update:	2001-03-06
Spiller Name:	MS. KAY ZIAS
Spiller Company:	NEW YORK CITY ECONOMIC
Spiller Address:	110 WILLIAM STREET
Spiller Company:	001
Contact Name:	Not reported
DEC Memo:	""
Remarks:	"caller states tank was found on property. tank was found to be leaking and groundwater was affected. noone knows who owns the tank and no record can be found on tank."

All Materials:

Site ID:	248680
Operable Unit ID:	1077698
Operable Unit:	01
Material ID:	303025
Material Code:	0001A
Material Name:	#2 fuel oil
Case No.:	Not reported
Material FA:	Petroleum

CSX RAILYARD (Continued) **S103938517**

Quantity: .00
Units: G
Recovered: .00
Oxygenate: Not reported

G24 **3 J'S SERVICE CORP** **NY RGA LF** **S114954010**
Target Property **25-60A RICHMOND TERRACE** **N/A**
STATEN ISLAND, NY

Site 1 of 2 in cluster G

Actual: 11 ft.

RGA LF:

2011	3 J'S SERVICE CORP	25-60A RICHMOND TERRACE
2010	3 J'S SERVICE CORP	25-60A RICHMOND TERRACE

Focus Map: 9

H25 **CADDELL DRY DOCK & REPAIR COMPANY INC** **RCRA-VSQG** **1000446211**
Target Property **BEMENT AVE & RICHMOND TER** **ICIS** **NYD001610849**
STATEN ISLAND, NY 10310 **US AIRS**

Site 1 of 10 in cluster H

Actual: 12 ft.

RCRA-VSQG:
Date form received by agency: 01/01/2007
Facility name: CADDELL DRY DOCK & REPAIR COMPANY INC
Facility address: BEMENT AVE & RICHMOND TER
STATEN ISLAND, NY 10310
EPA ID: NYD001610849
Contact: RICHARD LAVERIE
Contact address: BEMENT AVE & RICHMOND TER
STATEN ISLAND, NY 10310
Contact country: US
Contact telephone: 718-442-2112
Contact email: Not reported
EPA Region: 02
Land type: Private
Classification: Conditionally Exempt Small Quantity Generator
Description: Handler: generates 100 kg or less of hazardous waste per calendar month, and accumulates 1000 kg or less of hazardous waste at any time; or generates 1 kg or less of acutely hazardous waste per calendar month, and accumulates at any time: 1 kg or less of acutely hazardous waste; or 100 kg or less of any residue or contaminated soil, waste or other debris resulting from the cleanup of a spill, into or on any land or water, of acutely hazardous waste; or generates 100 kg or less of any residue or contaminated soil, waste or other debris resulting from the cleanup of a spill, into or on any land or water, of acutely hazardous waste during any calendar month, and accumulates at any time: 1 kg or less of acutely hazardous waste; or 100 kg or less of any residue or contaminated soil, waste or other debris resulting from the cleanup of a spill, into or on any land or water, of acutely hazardous waste

Focus Map: 7

CADDELL DRY DOCK & REPAIR COMPANY INC (Continued) **1000446211**

Owner/Operator Summary:
Owner/operator name: JOHN CADDELL
Owner/operator address: BEMENT AVE & RICHMOND TER
STATEN ISLAND, NY 10310
Owner/operator country: US
Owner/operator telephone: Not reported
Owner/operator email: Not reported
Owner/operator fax: Not reported
Owner/operator extension: Not reported
Legal status: Private
Owner/Operator Type: Owner
Owner/Op start date: 01/01/1903
Owner/Op end date: Not reported

Owner/operator name: CADDELL DRY DOCK & REPAIR CO INC
Owner/operator address: BEMENT AVE & RICHMOND TER
STATION ISLAND, NY 10310
Owner/operator country: US
Owner/operator telephone: Not reported
Owner/operator email: Not reported
Owner/operator fax: Not reported
Owner/operator extension: Not reported
Legal status: Private
Owner/Operator Type: Operator
Owner/Op start date: 01/01/1903
Owner/Op end date: Not reported

Handler Activities Summary:
U.S. importer of hazardous waste: No
Mixed waste (haz. and radioactive): No
Recycler of hazardous waste: No
Transporter of hazardous waste: No
Treater, storer or disposer of HW: No
Underground injection activity: No
On-site burner exemption: No
Furnace exemption: No
Used oil fuel burner: No
Used oil processor: No
User oil refiner: No
Used oil fuel marketer to burner: No
Used oil Specification marketer: No
Used oil transfer facility: No
Used oil transporter: No

Historical Generators:
Date form received by agency: 01/01/2006
Site name: CADDELL DRY DOCK & REPAIR COMPANY INC
Classification: Conditionally Exempt Small Quantity Generator

Date form received by agency: 02/17/2004
Site name: CADDELL DRY DOCK & REPAIR COMPANY INC
Classification: Small Quantity Generator

Date form received by agency: 05/28/2002
Site name: CADDELL DRY DOCK & REPAIR COMPANY INC
Classification: Large Quantity Generator

CADDELL DRY DOCK & REPAIR COMPANY INC (Continued) **1000446211**

Date form received by agency: 01/01/2001
Site name: CADDELL DAY DOCK & REPAIR CO.
Classification: Large Quantity Generator

Date form received by agency: 01/05/1998
Site name: CADDELL DRY DOCK AND REPAIR CO INC
Classification: Large Quantity Generator

Date form received by agency: 02/06/1996
Site name: CADDELL DRY DOCK AND REPAIR CO. INC.
Classification: Large Quantity Generator

Date form received by agency: 06/30/1994
Site name: CADDELL DRY DOCK AND REPAIR CO INC
Classification: Large Quantity Generator

Date form received by agency: 07/05/1990
Site name: CADDELL DRYDOCK & REPAIR CO
Classification: Large Quantity Generator

Hazardous Waste Summary:

. Waste code: D001
. Waste name: IGNITABLE WASTE

. Waste code: D008
. Waste name: LEAD

. Waste code: D018
. Waste name: BENZENE

. Waste code: D019
. Waste name: CARBON TETRACHLORIDE

. Waste code: D035
. Waste name: METHYL ETHYL KETONE

. Waste code: F003
. Waste name: THE FOLLOWING SPENT NONHALOGENATED SOLVENTS: XYLENE, ACETONE, ETHYL ACETATE, ETHYL BENZENE, ETHYL ETHER, METHYL ISOBUTYL KETONE, N-BUTYL ALCOHOL, CYCLOHEXANONE, AND METHANOL; ALL SPENT SOLVENT MIXTURES/BLENDS CONTAINING, BEFORE USE, ONLY THE ABOVE SPENT NONHALOGENATED SOLVENTS; AND ALL SPENT SOLVENT MIXTURES/BLENDS CONTAINING, BEFORE USE, ONE OR MORE OF THE ABOVE NONHALOGENATED SOLVENTS, AND A TOTAL OF TEN PERCENT OR MORE (BY VOLUME) OF ONE OR MORE OF THOSE SOLVENTS LISTED IN F001, F002, F004, AND F005; AND STILL BOTTOMS FROM THE RECOVERY OF THESE SPENT SOLVENTS AND SPENT SOLVENT MIXTURES.

. Waste code: F005
. Waste name: THE FOLLOWING SPENT NONHALOGENATED SOLVENTS: TOLUENE, METHYL ETHYL KETONE, CARBON DISULFIDE, ISOBUTANOL, PYRIDINE, BENZENE, 2-ETHOXYETHANOL, AND 2-NITROPROPANE; ALL SPENT SOLVENT MIXTURES/BLENDS CONTAINING, BEFORE USE, A TOTAL OF TEN PERCENT OR MORE (BY VOLUME) OF ONE OR MORE OF THE ABOVE NONHALOGENATED SOLVENTS OR THOSE SOLVENTS LISTED IN F001, F002, OR F004; AND STILL BOTTOMS FROM THE RECOVERY OF THESE SPENT SOLVENTS AND SPENT SOLVENT MIXTURES.

CADDELL DRY DOCK & REPAIR COMPANY INC (Continued) **1000446211**

Facility Has Received Notices of Violations:

Regulation violated:	Not reported
Area of violation:	Generators - Manifest
Date violation determined:	12/17/1996
Date achieved compliance:	02/14/2001
Violation lead agency:	State
Enforcement action:	INITIAL 3008(A) COMPLIANCE
Enforcement action date:	01/20/1998
Enf. disposition status:	Not reported
Enf. disp. status date:	Not reported
Enforcement lead agency:	State
Proposed penalty amount:	43750
Final penalty amount:	Not reported
Paid penalty amount:	Not reported

Regulation violated:	Not reported
Area of violation:	Generators - General
Date violation determined:	12/17/1996
Date achieved compliance:	02/14/2001
Violation lead agency:	State
Enforcement action:	FINAL 3008(A) COMPLIANCE ORDER
Enforcement action date:	02/14/2001
Enf. disposition status:	Not reported
Enf. disp. status date:	Not reported
Enforcement lead agency:	State
Proposed penalty amount:	Not reported
Final penalty amount:	15000
Paid penalty amount:	15000

Regulation violated:	Not reported
Area of violation:	Generators - General
Date violation determined:	12/17/1996
Date achieved compliance:	02/14/2001
Violation lead agency:	State
Enforcement action:	INITIAL 3008(A) COMPLIANCE
Enforcement action date:	01/20/1998
Enf. disposition status:	Not reported
Enf. disp. status date:	Not reported
Enforcement lead agency:	State
Proposed penalty amount:	43750
Final penalty amount:	Not reported
Paid penalty amount:	Not reported

Regulation violated:	Not reported
Area of violation:	LDR - General
Date violation determined:	12/17/1996
Date achieved compliance:	02/14/2001
Violation lead agency:	State
Enforcement action:	FINAL 3008(A) COMPLIANCE ORDER
Enforcement action date:	02/14/2001
Enf. disposition status:	Not reported
Enf. disp. status date:	Not reported
Enforcement lead agency:	State
Proposed penalty amount:	Not reported
Final penalty amount:	15000
Paid penalty amount:	15000

CADDELL DRY DOCK & REPAIR COMPANY INC (Continued) **1000446211**

Regulation violated: Not reported
Area of violation: Generators - Manifest
Date violation determined: 12/17/1996
Date achieved compliance: 02/14/2001
Violation lead agency: State
Enforcement action: FINAL 3008(A) COMPLIANCE ORDER
Enforcement action date: 02/14/2001
Enf. disposition status: Not reported
Enf. disp. status date: Not reported
Enforcement lead agency: State
Proposed penalty amount: Not reported
Final penalty amount: 15000
Paid penalty amount: 15000

Regulation violated: Not reported
Area of violation: LDR - General
Date violation determined: 12/17/1996
Date achieved compliance: 02/14/2001
Violation lead agency: State
Enforcement action: INITIAL 3008(A) COMPLIANCE
Enforcement action date: 01/20/1998
Enf. disposition status: Not reported
Enf. disp. status date: Not reported
Enforcement lead agency: State
Proposed penalty amount: 43750
Final penalty amount: Not reported
Paid penalty amount: Not reported

Regulation violated: SR - 372, 373, 376
Area of violation: Generators - General
Date violation determined: 03/26/1996
Date achieved compliance: 03/06/1998
Violation lead agency: EPA
Enforcement action: Not reported
Enforcement action date: Not reported
Enf. disposition status: Not reported
Enf. disp. status date: Not reported
Enforcement lead agency: Not reported
Proposed penalty amount: Not reported
Final penalty amount: Not reported
Paid penalty amount: Not reported

Evaluation Action Summary:
Evaluation date: 07/15/2009
Evaluation: COMPLIANCE EVALUATION INSPECTION ON-SITE
Area of violation: Not reported
Date achieved compliance: Not reported
Evaluation lead agency: EPA

Evaluation date: 07/25/2006
Evaluation: COMPLIANCE EVALUATION INSPECTION ON-SITE
Area of violation: Not reported
Date achieved compliance: Not reported
Evaluation lead agency: EPA

Evaluation date: 06/24/1999
Evaluation: COMPLIANCE EVALUATION INSPECTION ON-SITE

CADDELL DRY DOCK & REPAIR COMPANY INC (Continued) **1000446211**

Area of violation: Not reported
Date achieved compliance: Not reported
Evaluation lead agency: EPA

Evaluation date: 10/31/1996
Evaluation: COMPLIANCE EVALUATION INSPECTION ON-SITE
Area of violation: Generators - General
Date achieved compliance: 02/14/2001
Evaluation lead agency: State

Evaluation date: 10/31/1996
Evaluation: COMPLIANCE EVALUATION INSPECTION ON-SITE
Area of violation: Generators - Manifest
Date achieved compliance: 02/14/2001
Evaluation lead agency: State

Evaluation date: 10/31/1996
Evaluation: COMPLIANCE EVALUATION INSPECTION ON-SITE
Area of violation: LDR - General
Date achieved compliance: 02/14/2001
Evaluation lead agency: State

Evaluation date: 03/26/1996
Evaluation: COMPLIANCE EVALUATION INSPECTION ON-SITE
Area of violation: Generators - General
Date achieved compliance: 03/06/1998
Evaluation lead agency: EPA

ICIS:
Enforcement Action ID: NY000A0000264010006800306
FRS ID: 110002349450
Action Name: Not reported
Facility Name: CADDELL DRY DOCK & REPAIR CO INC
Facility Address: FOOT OF BEMENT AVE & FOOT OF BROADWAY
STATEN ISLAND, NY 10310
Enforcement Action Type: Administrative Order
Facility County: RICHMOND
Program System Acronym: AIR
Enforcement Action Forum Desc: Administrative - Formal
EA Type Code: SCAAAO
Facility SIC Code: 3731
Federal Facility ID: Not reported
Latitude in Decimal Degrees: 40.64118
Longitude in Decimal Degrees: 74.1177495
Permit Type Desc: Not reported
Program System Acronym: NY0000002640100068
Facility NAICS Code: 221112
Tribal Land Code: Not reported

Enforcement Action ID: NY000A0000264010006800303
FRS ID: 110002349450
Action Name: Not reported
Facility Name: CADDELL DRY DOCK & REPAIR CO INC
Facility Address: FOOT OF BEMENT AVE & FOOT OF BROADWAY
STATEN ISLAND, NY 10310
Enforcement Action Type: Notice of Violation
Facility County: RICHMOND
Program System Acronym: AIR

CADDELL DRY DOCK & REPAIR COMPANY INC (Continued) **1000446211**

Enforcement Action Forum Desc: Administrative - Informal
EA Type Code: NOV
Facility SIC Code: 3731
Federal Facility ID: Not reported
Latitude in Decimal Degrees: 40.64118
Longitude in Decimal Degrees: 74.1177495
Permit Type Desc: Not reported
Program System Acronym: NY0000002640100068
Facility NAICS Code: 221112
Tribal Land Code: Not reported

US AIRS (AFS):
Envid: 1000446211
Region Code: 02
County Code: NY085
Programmatic ID: AIR NY0000002640100068
Facility Registry ID: 110002349450
D and B Number: Not reported
Facility Site Name: CADDELL DRY DOCK & REPAIR CO INC
Primary SIC Code: 3731
NAICS Code: 221112
Default Air Classification Code: SMI
Facility Type of Ownership Code: Not reported
Air CMS Category Code: SMI
HPV Status: ADDRESSED HPV

US AIRS (AFS):
Region Code: 02
Programmatic ID: AIR NY0000002640100068
Facility Registry ID: 110002349450
Air Operating Status Code: OPR
Default Air Classification Code: SMI
Air Program: State Implementation Plan for National Primary and Secondary Ambient Air Quality Standards
Activity Date: 2002-11-05 00:00:00
Activity Status Date: 2005-03-16 00:00:00
Activity Group: Case File
Activity Type: Case File
Activity Status: Resolved

Region Code: 02
Programmatic ID: AIR NY0000002640100068
Facility Registry ID: 110002349450
Air Operating Status Code: OPR
Default Air Classification Code: SMI
Air Program: State Implementation Plan for National Primary and Secondary Ambient Air Quality Standards
Activity Date: 2009-07-15 00:00:00
Activity Status Date: 2009-08-11 14:55:17
Activity Group: Compliance Monitoring
Activity Type: Inspection/Evaluation
Activity Status: Active

Region Code: 02
Programmatic ID: AIR NY0000002640100068
Facility Registry ID: 110002349450
Air Operating Status Code: OPR
Default Air Classification Code: SMI

CADDELL DRY DOCK & REPAIR COMPANY INC (Continued) **1000446211**

Air Program: State Implementation Plan for National Primary and Secondary Ambient Air Quality Standards
Activity Date: 2015-02-04 00:00:00
Activity Status Date: 2016-05-02 13:32:11
Activity Group: Compliance Monitoring
Activity Type: Inspection/Evaluation
Activity Status: Active

Region Code: 02
Programmatic ID: AIR NY0000002640100068
Facility Registry ID: 110002349450
Air Operating Status Code: OPR
Default Air Classification Code: SMI
Air Program: State Implementation Plan for National Primary and Secondary Ambient Air Quality Standards
Activity Date: 2015-04-13 00:00:00
Activity Status Date: 2016-05-02 13:32:11
Activity Group: Compliance Monitoring
Activity Type: Inspection/Evaluation
Activity Status: Active

Region Code: 02
Programmatic ID: AIR NY0000002640100068
Facility Registry ID: 110002349450
Air Operating Status Code: OPR
Default Air Classification Code: SMI
Air Program: State Implementation Plan for National Primary and Secondary Ambient Air Quality Standards
Activity Date: 2001-04-26 00:00:00
Activity Status Date: Not reported
Activity Group: Compliance Monitoring
Activity Type: Inspection/Evaluation
Activity Status: Not reported

Region Code: 02
Programmatic ID: AIR NY0000002640100068
Facility Registry ID: 110002349450
Air Operating Status Code: OPR
Default Air Classification Code: SMI
Air Program: State Implementation Plan for National Primary and Secondary Ambient Air Quality Standards
Activity Date: 2002-11-05 00:00:00
Activity Status Date: Not reported
Activity Group: Compliance Monitoring
Activity Type: Inspection/Evaluation
Activity Status: Not reported

Region Code: 02
Programmatic ID: AIR NY0000002640100068
Facility Registry ID: 110002349450
Air Operating Status Code: OPR
Default Air Classification Code: SMI
Air Program: State Implementation Plan for National Primary and Secondary Ambient Air Quality Standards
Activity Date: 2008-08-07 00:00:00
Activity Status Date: Not reported
Activity Group: Compliance Monitoring
Activity Type: Inspection/Evaluation
Activity Status: Not reported

Region Code: 02
Programmatic ID: AIR NY0000002640100068

CADDELL DRY DOCK & REPAIR COMPANY INC (Continued) **1000446211**

Facility Registry ID: 110002349450
Air Operating Status Code: OPR
Default Air Classification Code: SMI
Air Program: State Implementation Plan for National Primary and Secondary Ambient Air Quality Standards
Activity Date: 2008-09-12 00:00:00
Activity Status Date: Not reported
Activity Group: Compliance Monitoring
Activity Type: Inspection/Evaluation
Activity Status: Not reported

Region Code: 02
Programmatic ID: AIR NY0000002640100068
Facility Registry ID: 110002349450
Air Operating Status Code: OPR
Default Air Classification Code: SMI
Air Program: State Implementation Plan for National Primary and Secondary Ambient Air Quality Standards
Activity Date: 2009-07-15 00:00:00
Activity Status Date: Not reported
Activity Group: Compliance Monitoring
Activity Type: Inspection/Evaluation
Activity Status: Not reported

Region Code: 02
Programmatic ID: AIR NY0000002640100068
Facility Registry ID: 110002349450
Air Operating Status Code: OPR
Default Air Classification Code: SMI
Air Program: State Implementation Plan for National Primary and Secondary Ambient Air Quality Standards
Activity Date: 2013-06-20 00:00:00
Activity Status Date: Not reported
Activity Group: Compliance Monitoring
Activity Type: Inspection/Evaluation
Activity Status: Not reported

Region Code: 02
Programmatic ID: AIR NY0000002640100068
Facility Registry ID: 110002349450
Air Operating Status Code: OPR
Default Air Classification Code: SMI
Air Program: State Implementation Plan for National Primary and Secondary Ambient Air Quality Standards
Activity Date: 2013-06-24 00:00:00
Activity Status Date: Not reported
Activity Group: Compliance Monitoring
Activity Type: Inspection/Evaluation
Activity Status: Not reported

Region Code: 02
Programmatic ID: AIR NY0000002640100068
Facility Registry ID: 110002349450
Air Operating Status Code: OPR
Default Air Classification Code: SMI
Air Program: State Implementation Plan for National Primary and Secondary Ambient Air Quality Standards
Activity Date: 2013-09-16 00:00:00
Activity Status Date: Not reported
Activity Group: Compliance Monitoring
Activity Type: Inspection/Evaluation
Activity Status: Not reported

CADDELL DRY DOCK & REPAIR COMPANY INC (Continued) **1000446211**

Region Code: 02
Programmatic ID: AIR NY0000002640100068
Facility Registry ID: 110002349450
Air Operating Status Code: OPR
Default Air Classification Code: SMI
Air Program: State Implementation Plan for National Primary and Secondary Ambient Air Quality Standards
Activity Date: 2005-03-16 00:00:00
Activity Status Date: 2005-03-16 00:00:00
Activity Group: Enforcement Action
Activity Type: Administrative - Formal
Activity Status: Resolved

Region Code: 02
Programmatic ID: AIR NY0000002640100068
Facility Registry ID: 110002349450
Air Operating Status Code: OPR
Default Air Classification Code: SMI
Air Program: State Implementation Plan for National Primary and Secondary Ambient Air Quality Standards
Activity Date: 2002-11-05 00:00:00
Activity Status Date: 2002-11-05 00:00:00
Activity Group: Enforcement Action
Activity Type: Administrative - Informal
Activity Status: Achieved

Region Code: 02
Programmatic ID: AIR NY0000002640100068
Facility Registry ID: 110002349450
Air Operating Status Code: OPR
Default Air Classification Code: SMI
Air Program: Title V Permits
Activity Date: 2015-02-04 00:00:00
Activity Status Date: 2016-05-02 13:32:11
Activity Group: Compliance Monitoring
Activity Type: Inspection/Evaluation
Activity Status: Active

Region Code: 02
Programmatic ID: AIR NY0000002640100068
Facility Registry ID: 110002349450
Air Operating Status Code: OPR
Default Air Classification Code: SMI
Air Program: Title V Permits
Activity Date: 2015-04-13 00:00:00
Activity Status Date: 2016-05-02 13:32:11
Activity Group: Compliance Monitoring
Activity Type: Inspection/Evaluation
Activity Status: Active

Region Code: 02
Programmatic ID: AIR NY0000002640100068
Facility Registry ID: 110002349450
Air Operating Status Code: OPR
Default Air Classification Code: SMI
Air Program: Title V Permits
Activity Date: 2001-04-26 00:00:00
Activity Status Date: Not reported
Activity Group: Compliance Monitoring

CADDELL DRY DOCK & REPAIR COMPANY INC (Continued) **1000446211**

Activity Type: Inspection/Evaluation
Activity Status: Not reported

Region Code: 02
Programmatic ID: AIR NY0000002640100068
Facility Registry ID: 110002349450
Air Operating Status Code: OPR
Default Air Classification Code: SMI
Air Program: Title V Permits
Activity Date: 2002-11-05 00:00:00
Activity Status Date: Not reported
Activity Group: Compliance Monitoring
Activity Type: Inspection/Evaluation
Activity Status: Not reported

Region Code: 02
Programmatic ID: AIR NY0000002640100068
Facility Registry ID: 110002349450
Air Operating Status Code: OPR
Default Air Classification Code: SMI
Air Program: Title V Permits
Activity Date: 2008-08-07 00:00:00
Activity Status Date: Not reported
Activity Group: Compliance Monitoring
Activity Type: Inspection/Evaluation
Activity Status: Not reported

Region Code: 02
Programmatic ID: AIR NY0000002640100068
Facility Registry ID: 110002349450
Air Operating Status Code: OPR
Default Air Classification Code: SMI
Air Program: Title V Permits
Activity Date: 2008-09-12 00:00:00
Activity Status Date: Not reported
Activity Group: Compliance Monitoring
Activity Type: Inspection/Evaluation
Activity Status: Not reported

Region Code: 02
Programmatic ID: AIR NY0000002640100068
Facility Registry ID: 110002349450
Air Operating Status Code: OPR
Default Air Classification Code: SMI
Air Program: Title V Permits
Activity Date: 2013-06-20 00:00:00
Activity Status Date: Not reported
Activity Group: Compliance Monitoring
Activity Type: Inspection/Evaluation
Activity Status: Not reported

Region Code: 02
Programmatic ID: AIR NY0000002640100068
Facility Registry ID: 110002349450
Air Operating Status Code: OPR
Default Air Classification Code: SMI
Air Program: Title V Permits

CADDELL DRY DOCK & REPAIR COMPANY INC (Continued) **1000446211**

Activity Date: 2013-06-24 00:00:00
Activity Status Date: Not reported
Activity Group: Compliance Monitoring
Activity Type: Inspection/Evaluation
Activity Status: Not reported

Region Code: 02
Programmatic ID: AIR NY0000002640100068
Facility Registry ID: 110002349450
Air Operating Status Code: OPR
Default Air Classification Code: SMI
Air Program: Title V Permits
Activity Date: 2013-09-16 00:00:00
Activity Status Date: Not reported
Activity Group: Compliance Monitoring
Activity Type: Inspection/Evaluation
Activity Status: Not reported

Envid: 1000446211
Region Code: 02
County Code: NY085
Programmatic ID: AIR NY0000002640100068
Facility Registry ID: 110002349450
D and B Number: Not reported
Facility Site Name: CADDELL DRY DOCK & REPAIR CO INC
Primary SIC Code: 3731
NAICS Code: 336611
Default Air Classification Code: SMI
Facility Type of Ownership Code: Not reported
Air CMS Category Code: SMI
HPV Status: ADDRESSED HPV

US AIRS (AFS):
Region Code: 02
Programmatic ID: AIR NY0000002640100068
Facility Registry ID: 110002349450
Air Operating Status Code: OPR
Default Air Classification Code: SMI
Air Program: State Implementation Plan for National Primary and Secondary Ambient Air Quality Standards
Activity Date: 2002-11-05 00:00:00
Activity Status Date: 2005-03-16 00:00:00
Activity Group: Case File
Activity Type: Case File
Activity Status: Resolved

Region Code: 02
Programmatic ID: AIR NY0000002640100068
Facility Registry ID: 110002349450
Air Operating Status Code: OPR
Default Air Classification Code: SMI
Air Program: State Implementation Plan for National Primary and Secondary Ambient Air Quality Standards
Activity Date: 2009-07-15 00:00:00
Activity Status Date: 2009-08-11 14:55:17
Activity Group: Compliance Monitoring
Activity Type: Inspection/Evaluation
Activity Status: Active

CADDELL DRY DOCK & REPAIR COMPANY INC (Continued) **1000446211**

Region Code: 02
Programmatic ID: AIR NY0000002640100068
Facility Registry ID: 110002349450
Air Operating Status Code: OPR
Default Air Classification Code: SMI
Air Program: State Implementation Plan for National Primary and Secondary Ambient Air Quality Standards
Activity Date: 2015-02-04 00:00:00
Activity Status Date: 2016-05-02 13:32:11
Activity Group: Compliance Monitoring
Activity Type: Inspection/Evaluation
Activity Status: Active

Region Code: 02
Programmatic ID: AIR NY0000002640100068
Facility Registry ID: 110002349450
Air Operating Status Code: OPR
Default Air Classification Code: SMI
Air Program: State Implementation Plan for National Primary and Secondary Ambient Air Quality Standards
Activity Date: 2015-04-13 00:00:00
Activity Status Date: 2016-05-02 13:32:11
Activity Group: Compliance Monitoring
Activity Type: Inspection/Evaluation
Activity Status: Active

Region Code: 02
Programmatic ID: AIR NY0000002640100068
Facility Registry ID: 110002349450
Air Operating Status Code: OPR
Default Air Classification Code: SMI
Air Program: State Implementation Plan for National Primary and Secondary Ambient Air Quality Standards
Activity Date: 2001-04-26 00:00:00
Activity Status Date: Not reported
Activity Group: Compliance Monitoring
Activity Type: Inspection/Evaluation
Activity Status: Not reported

Region Code: 02
Programmatic ID: AIR NY0000002640100068
Facility Registry ID: 110002349450
Air Operating Status Code: OPR
Default Air Classification Code: SMI
Air Program: State Implementation Plan for National Primary and Secondary Ambient Air Quality Standards
Activity Date: 2002-11-05 00:00:00
Activity Status Date: Not reported
Activity Group: Compliance Monitoring
Activity Type: Inspection/Evaluation
Activity Status: Not reported

Region Code: 02
Programmatic ID: AIR NY0000002640100068
Facility Registry ID: 110002349450
Air Operating Status Code: OPR
Default Air Classification Code: SMI
Air Program: State Implementation Plan for National Primary and Secondary Ambient Air Quality Standards
Activity Date: 2008-08-07 00:00:00
Activity Status Date: Not reported
Activity Group: Compliance Monitoring

CADDELL DRY DOCK & REPAIR COMPANY INC (Continued) **1000446211**

Activity Type: Inspection/Evaluation
Activity Status: Not reported

Region Code: 02
Programmatic ID: AIR NY0000002640100068
Facility Registry ID: 110002349450
Air Operating Status Code: OPR
Default Air Classification Code: SMI
Air Program: State Implementation Plan for National Primary and Secondary Ambient Air Quality Standards
Activity Date: 2008-09-12 00:00:00
Activity Status Date: Not reported
Activity Group: Compliance Monitoring
Activity Type: Inspection/Evaluation
Activity Status: Not reported

Region Code: 02
Programmatic ID: AIR NY0000002640100068
Facility Registry ID: 110002349450
Air Operating Status Code: OPR
Default Air Classification Code: SMI
Air Program: State Implementation Plan for National Primary and Secondary Ambient Air Quality Standards
Activity Date: 2009-07-15 00:00:00
Activity Status Date: Not reported
Activity Group: Compliance Monitoring
Activity Type: Inspection/Evaluation
Activity Status: Not reported

Region Code: 02
Programmatic ID: AIR NY0000002640100068
Facility Registry ID: 110002349450
Air Operating Status Code: OPR
Default Air Classification Code: SMI
Air Program: State Implementation Plan for National Primary and Secondary Ambient Air Quality Standards
Activity Date: 2013-06-20 00:00:00
Activity Status Date: Not reported
Activity Group: Compliance Monitoring
Activity Type: Inspection/Evaluation
Activity Status: Not reported

Region Code: 02
Programmatic ID: AIR NY0000002640100068
Facility Registry ID: 110002349450
Air Operating Status Code: OPR
Default Air Classification Code: SMI
Air Program: State Implementation Plan for National Primary and Secondary Ambient Air Quality Standards
Activity Date: 2013-06-24 00:00:00
Activity Status Date: Not reported
Activity Group: Compliance Monitoring
Activity Type: Inspection/Evaluation
Activity Status: Not reported

Region Code: 02
Programmatic ID: AIR NY0000002640100068
Facility Registry ID: 110002349450
Air Operating Status Code: OPR
Default Air Classification Code: SMI
Air Program: State Implementation Plan for National Primary and Secondary Ambient Air Quality Standards

CADDELL DRY DOCK & REPAIR COMPANY INC (Continued) **1000446211**

Activity Date: 2013-09-16 00:00:00
Activity Status Date: Not reported
Activity Group: Compliance Monitoring
Activity Type: Inspection/Evaluation
Activity Status: Not reported

Region Code: 02
Programmatic ID: AIR NY0000002640100068
Facility Registry ID: 110002349450
Air Operating Status Code: OPR
Default Air Classification Code: SMI
Air Program: State Implementation Plan for National Primary and Secondary Ambient Air Quality Standards
Activity Date: 2005-03-16 00:00:00
Activity Status Date: 2005-03-16 00:00:00
Activity Group: Enforcement Action
Activity Type: Administrative - Formal
Activity Status: Resolved

Region Code: 02
Programmatic ID: AIR NY0000002640100068
Facility Registry ID: 110002349450
Air Operating Status Code: OPR
Default Air Classification Code: SMI
Air Program: State Implementation Plan for National Primary and Secondary Ambient Air Quality Standards
Activity Date: 2002-11-05 00:00:00
Activity Status Date: 2002-11-05 00:00:00
Activity Group: Enforcement Action
Activity Type: Administrative - Informal
Activity Status: Achieved

Region Code: 02
Programmatic ID: AIR NY0000002640100068
Facility Registry ID: 110002349450
Air Operating Status Code: OPR
Default Air Classification Code: SMI
Air Program: Title V Permits
Activity Date: 2015-02-04 00:00:00
Activity Status Date: 2016-05-02 13:32:11
Activity Group: Compliance Monitoring
Activity Type: Inspection/Evaluation
Activity Status: Active

Region Code: 02
Programmatic ID: AIR NY0000002640100068
Facility Registry ID: 110002349450
Air Operating Status Code: OPR
Default Air Classification Code: SMI
Air Program: Title V Permits
Activity Date: 2015-04-13 00:00:00
Activity Status Date: 2016-05-02 13:32:11
Activity Group: Compliance Monitoring
Activity Type: Inspection/Evaluation
Activity Status: Active

Region Code: 02
Programmatic ID: AIR NY0000002640100068
Facility Registry ID: 110002349450

CADDELL DRY DOCK & REPAIR COMPANY INC (Continued) **1000446211**

Air Operating Status Code: OPR
Default Air Classification Code: SMI
Air Program: Title V Permits
Activity Date: 2001-04-26 00:00:00
Activity Status Date: Not reported
Activity Group: Compliance Monitoring
Activity Type: Inspection/Evaluation
Activity Status: Not reported

Region Code: 02
Programmatic ID: AIR NY0000002640100068
Facility Registry ID: 110002349450
Air Operating Status Code: OPR
Default Air Classification Code: SMI
Air Program: Title V Permits
Activity Date: 2002-11-05 00:00:00
Activity Status Date: Not reported
Activity Group: Compliance Monitoring
Activity Type: Inspection/Evaluation
Activity Status: Not reported

Region Code: 02
Programmatic ID: AIR NY0000002640100068
Facility Registry ID: 110002349450
Air Operating Status Code: OPR
Default Air Classification Code: SMI
Air Program: Title V Permits
Activity Date: 2008-08-07 00:00:00
Activity Status Date: Not reported
Activity Group: Compliance Monitoring
Activity Type: Inspection/Evaluation
Activity Status: Not reported

Region Code: 02
Programmatic ID: AIR NY0000002640100068
Facility Registry ID: 110002349450
Air Operating Status Code: OPR
Default Air Classification Code: SMI
Air Program: Title V Permits
Activity Date: 2008-09-12 00:00:00
Activity Status Date: Not reported
Activity Group: Compliance Monitoring
Activity Type: Inspection/Evaluation
Activity Status: Not reported

Region Code: 02
Programmatic ID: AIR NY0000002640100068
Facility Registry ID: 110002349450
Air Operating Status Code: OPR
Default Air Classification Code: SMI
Air Program: Title V Permits
Activity Date: 2013-06-20 00:00:00
Activity Status Date: Not reported
Activity Group: Compliance Monitoring
Activity Type: Inspection/Evaluation
Activity Status: Not reported

CADDELL DRY DOCK & REPAIR COMPANY INC (Continued) **1000446211**

Region Code:	02
Programmatic ID:	AIR NY0000002640100068
Facility Registry ID:	110002349450
Air Operating Status Code:	OPR
Default Air Classification Code:	SMI
Air Program:	Title V Permits
Activity Date:	2013-06-24 00:00:00
Activity Status Date:	Not reported
Activity Group:	Compliance Monitoring
Activity Type:	Inspection/Evaluation
Activity Status:	Not reported

Region Code:	02
Programmatic ID:	AIR NY0000002640100068
Facility Registry ID:	110002349450
Air Operating Status Code:	OPR
Default Air Classification Code:	SMI
Air Program:	Title V Permits
Activity Date:	2013-09-16 00:00:00
Activity Status Date:	Not reported
Activity Group:	Compliance Monitoring
Activity Type:	Inspection/Evaluation
Activity Status:	Not reported

H26 **CADDELL DRY DOCK AND REPAIR CO** **NY AST** **U003386663**
Target Property **BEMENT AVENUE / RICHMOND TERRACE** **N/A**
STATEN ISLAND, NY 10310

Site 2 of 10 in cluster H

Actual: 12 ft.

Focus Map: 7

AST:

Name:	CADDELL DRY DOCK AND REPAIR CO
Address:	BEMENT AVENUE / RICHMOND TERRACE
City,State,Zip:	STATEN ISLAND, NY 10310
Region:	STATE
DEC Region:	2
Site Status:	Unregulated/Closed
Facility Id:	2-360260
Program Type:	PBS
UTM X:	574582.43750
UTM Y:	4499223.50000
Expiration Date:	N/A
Site Type:	Other

Affiliation Records:

Site Id:	18143
Affiliation Type:	Facility Owner
Company Name:	JOHN B CADDELL II
Contact Type:	PRESIDENT
Contact Name:	STEVEN KALIL
Address1:	FT OF BROADWAY AT RICHMOND TER
Address2:	Not reported
City:	STATEN ISLAND
State:	NY
Zip Code:	10310
Country Code:	001
Phone:	(718) 442-2112

CADDELL DRY DOCK AND REPAIR CO (Continued) **U003386663**

EMail:	Not reported
Fax Number:	Not reported
Modified By:	DAFRANCI
Date Last Modified:	2018-01-05

Site Id:	18143
Affiliation Type:	Mail Contact
Company Name:	CADDELL DRY DOCK & REPAIR CO. INC
Contact Type:	Not reported
Contact Name:	STEVEN KALIL
Address1:	FT OF BROADWAY AT RICHMOND TERRACE
Address2:	P.O. BOX 327
City:	STATEN ISLAND
State:	NY
Zip Code:	10310
Country Code:	001
Phone:	(718) 442-2112
EMail:	Not reported
Fax Number:	Not reported
Modified By:	DAFRANCI
Date Last Modified:	2018-01-05

Site Id:	18143
Affiliation Type:	Facility Operator
Company Name:	CADDELL DRY DOCK AND REPAIR CO
Contact Type:	Not reported
Contact Name:	JOHN B CADDELL II
Address1:	Not reported
Address2:	Not reported
City:	Not reported
State:	NN
Zip Code:	Not reported
Country Code:	001
Phone:	(718) 442-2112
EMail:	Not reported
Fax Number:	Not reported
Modified By:	TRANSLAT
Date Last Modified:	2004-03-04

Site Id:	18143
Affiliation Type:	Emergency Contact
Company Name:	JOHN B CADDELL II
Contact Type:	Not reported
Contact Name:	STEVEN KALIL
Address1:	Not reported
Address2:	Not reported
City:	Not reported
State:	NN
Zip Code:	Not reported
Country Code:	001
Phone:	(718) 981-3647
EMail:	Not reported
Fax Number:	Not reported
Modified By:	TRANSLAT
Date Last Modified:	2004-03-04

CADDELL DRY DOCK AND REPAIR CO (Continued) **U003386663**

Tank Info:

Tank Number:	001
Tank Id:	10412
Material Code:	0003
Common Name of Substance:	#6 Fuel Oil (On-Site Consumption)

Equipment Records:

	L09 - Piping Leak Detection - Exempt Suction Piping
	H00 - Tank Leak Detection - None
	A01 - Tank Internal Protection - Epoxy Liner
	D01 - Pipe Type - Steel/Carbon Steel/Iron
	G10 - Tank Secondary Containment - Impervious Underlayment
	I04 - Overfill - Product Level Gauge (A/G)
	F00 - Pipe External Protection - None
	B00 - Tank External Protection - None
	C00 - Pipe Location - No Piping
	J02 - Dispenser - Suction Dispenser
Tank Location:	Aboveground - contact with impervious barrier... Tank bottom rests on impervious barrier, allowing visual indication of leaks.
Tank Type:	Steel/Carbon Steel/Iron
Tank Status:	Closed - In Place
Pipe Model:	Not reported
Install Date:	10/01/1979
Capacity Gallons:	20000
Tightness Test Method:	-
Date Test:	Not reported
Next Test Date:	Not reported
Date Tank Closed:	08/22/2016
Register:	True
Modified By:	DAFRANCI
Last Modified:	01/05/2018
Material Name:	#6 fuel oil (on-site consumption)

Tank Number:	002
Tank Id:	10413
Material Code:	0003
Common Name of Substance:	#6 Fuel Oil (On-Site Consumption)

Equipment Records:

	A01 - Tank Internal Protection - Epoxy Liner
	H00 - Tank Leak Detection - None
	L09 - Piping Leak Detection - Exempt Suction Piping
	B00 - Tank External Protection - None
	C00 - Pipe Location - No Piping
	F00 - Pipe External Protection - None
	D01 - Pipe Type - Steel/Carbon Steel/Iron
	G10 - Tank Secondary Containment - Impervious Underlayment
	I04 - Overfill - Product Level Gauge (A/G)
	J02 - Dispenser - Suction Dispenser
Tank Location:	Aboveground - contact with impervious barrier... Tank bottom rests on impervious barrier, allowing visual indication of leaks.
Tank Type:	Steel/Carbon Steel/Iron
Tank Status:	Closed - In Place
Pipe Model:	Not reported

CADDELL DRY DOCK AND REPAIR CO (Continued) **U003386663**

Install Date:	10/01/1979
Capacity Gallons:	20000
Tightness Test Method:	-
Date Test:	Not reported
Next Test Date:	Not reported
Date Tank Closed:	08/22/2016
Register:	True
Modified By:	DAFRANCI
Last Modified:	01/05/2018
Material Name:	#6 fuel oil (on-site consumption)

Tank Number:	003
Tank Id:	10414
Material Code:	0003
Common Name of Substance:	#6 Fuel Oil (On-Site Consumption)

Equipment Records:

A00 - Tank Internal Protection - None
D01 - Pipe Type - Steel/Carbon Steel/Iron
G10 - Tank Secondary Containment - Impervious Underlayment
B00 - Tank External Protection - None
C00 - Pipe Location - No Piping
F00 - Pipe External Protection - None
H00 - Tank Leak Detection - None
I00 - Overfill - None
L09 - Piping Leak Detection - Exempt Suction Piping
J02 - Dispenser - Suction Dispenser

Tank Location:	Aboveground - contact with impervious barrier... Tank bottom rests on impervious barrier, allowing visual indication of leaks.
Tank Type:	Steel/Carbon Steel/Iron
Tank Status:	Closed - Removed
Pipe Model:	Not reported
Install Date:	10/01/1979
Capacity Gallons:	5000
Tightness Test Method:	-
Date Test:	Not reported
Next Test Date:	Not reported
Date Tank Closed:	08/27/2015
Register:	True
Modified By:	DAFRANCI
Last Modified:	01/05/2018
Material Name:	#6 fuel oil (on-site consumption)

Tank Number:	004
Tank Id:	10415
Material Code:	0001
Common Name of Substance:	#2 Fuel Oil (On-Site Consumption)

Equipment Records:

H00 - Tank Leak Detection - None
I00 - Overfill - None
L09 - Piping Leak Detection - Exempt Suction Piping
G10 - Tank Secondary Containment - Impervious Underlayment
A00 - Tank Internal Protection - None

CADDELL DRY DOCK AND REPAIR CO (Continued) **U003386663**

D01 - Pipe Type - Steel/Carbon Steel/Iron
B00 - Tank External Protection - None
C00 - Pipe Location - No Piping
F00 - Pipe External Protection - None
J02 - Dispenser - Suction Dispenser

Tank Location:	Aboveground - contact with impervious barrier... Tank bottom rests on impervious barrier, allowing visual indication of leaks.
Tank Type:	Steel/Carbon Steel/Iron
Tank Status:	Closed - Removed
Pipe Model:	Not reported
Install Date:	10/01/1979
Capacity Gallons:	2000
Tightness Test Method:	-
Date Test:	Not reported
Next Test Date:	Not reported
Date Tank Closed:	08/27/2015
Register:	True
Modified By:	DAFRANCI
Last Modified:	01/05/2018
Material Name:	#2 fuel oil (on-site consumption)

H27 **ERNS** **2001568568**
Target Property **1295 RICHMOND TERRACE, BEMENT AVE** **N/A**
STATEN ISLAND, NY

Site 3 of 10 in cluster H

Actual: **11 ft.**

Focus Map: **7**

Click this hyperlink while viewing on your computer to access additional ERNS detail in the EDR Site Report.

H28 **BEEMAN AVE & RICHMOND TER** **NY Spills** **S102663678**
Target Property **BEEMAN AVE & RICHMOND TER** **N/A**
STATEN ISLAND, NY

Site 4 of 10 in cluster H

Actual: **13 ft.**

Focus Map: **7**

SPILLS:

Name:	BEEMAN AVE & RICHMOND TER
Address:	BEEMAN AVE & RICHMOND TER
City,State,Zip:	STATEN ISLAND, NY
Spill Number/Closed Date:	9707504 / 1997-09-25
Facility ID:	9707504
Facility Type:	ER
DER Facility ID:	180372
Site ID:	218019
DEC Region:	2
Spill Cause:	Unknown
Spill Class:	C4
SWIS:	4301
Spill Date:	1997-09-25
Investigator:	LUCE
Referred To:	Not reported

BEEMAN AVE & RICHMOND TER (Continued) **S102663678**

Reported to Dept:	1997-09-25
CID:	205
Water Affected:	Not reported
Spill Source:	Unknown
Spill Notifier:	Federal Government
Cleanup Ceased:	Not reported
Cleanup Meets Std:	False
Last Inspection:	Not reported
Recommended Penalty:	False
UST Trust:	False
Remediation Phase:	0
Date Entered In Computer:	1997-09-25
Spill Record Last Update:	1997-10-01
Spiller Name:	Not reported
Spiller Company:	UNKNOWN
Spiller Address:	Not reported
Spiller Company:	999
Contact Name:	CALLER
DEC Memo:	""
Remarks:	"CALLER REPORTED SPILL IN STORM DRAIN, UNKNOWN ORIGIN."

All Materials:

Site ID:	218019
Operable Unit ID:	1050866
Operable Unit:	01
Material ID:	329513
Material Code:	0028A
Material Name:	ethylene glycol
Case No.:	00107211
Material FA:	Hazardous Material
Quantity:	.00
Units:	G
Recovered:	.00
Oxygenate:	Not reported

H29 **CADDELL DRY DOCK & REPAIR CO. INC.** **NY UST** **U003764853**
Target Property **1319 RICHMOND TERRACE** **N/A**
STATEN ISLAND, NY 10310

Site 5 of 10 in cluster H

Actual: **11 ft.**

Focus Map: 7

UST:

Name:	CADDELL DRY DOCK & REPAIR CO. INC.
Address:	1319 RICHMOND TERRACE
City,State,Zip:	STATEN ISLAND, NY 10310
Id/Status:	2-605322 / Unregulated/Closed
Program Type:	PBS
Region:	STATE
DEC Region:	2
Expiration Date:	N/A
UTM X:	575266.27539
UTM Y:	4499702.10410
Site Type:	Other

Affiliation Records:

Site Id:	27191
Affiliation Type:	Facility Owner
Company Name:	CADDELL DRY DOCK & REPAIR CO. INC

CADDELL DRY DOCK & REPAIR CO. INC. (Continued) **U003764853**

Contact Type:	PRESIDENT
Contact Name:	STEVEN KALIL
Address1:	P.O. BOX 327
Address2:	Not reported
City:	STATEN ISLAND
State:	NY
Zip Code:	10310
Country Code:	001
Phone:	(718) 442-2112
EMail:	Not reported
Fax Number:	Not reported
Modified By:	KXTANG
Date Last Modified:	2005-12-07

Site Id:	27191
Affiliation Type:	Mail Contact
Company Name:	CADDELL DRY DOCK & REPAIR CO. INC.
Contact Type:	Not reported
Contact Name:	STEVEN KALIL
Address1:	FOOT OF BEMENT AVE. AT RICHMOND TERRACE
Address2:	P.O. BOX 327
City:	STATEN ISLAND
State:	NY
Zip Code:	10310
Country Code:	001
Phone:	(718) 442-2112
EMail:	Not reported
Fax Number:	Not reported
Modified By:	KXTANG
Date Last Modified:	2005-12-07

Site Id:	27191
Affiliation Type:	Facility Operator
Company Name:	CADDELL DRY DOCK & REPAIR CO. INC.
Contact Type:	Not reported
Contact Name:	CADDELL DRY DOCK & REPAIR CO.
Address1:	Not reported
Address2:	Not reported
City:	Not reported
State:	NN
Zip Code:	Not reported
Country Code:	001
Phone:	(718) 442-2112
EMail:	Not reported
Fax Number:	Not reported
Modified By:	TRANSLAT
Date Last Modified:	2004-03-04

Site Id:	27191
Affiliation Type:	Emergency Contact
Company Name:	CADDELL DRY DOCK & REPAIR CO. INC
Contact Type:	Not reported
Contact Name:	STEVEN KALIL
Address1:	Not reported
Address2:	Not reported
City:	Not reported
State:	NN

CADDELL DRY DOCK & REPAIR CO. INC. (Continued) **U003764853**

Zip Code:	Not reported
Country Code:	999
Phone:	(718) 753-9806
EMail:	Not reported
Fax Number:	Not reported
Modified By:	KXTANG
Date Last Modified:	2005-12-07

Tank Info:

Tank Number:	E.Y. 1
Tank ID:	59717
Tank Status:	Closed - Removed
Material Name:	Closed - Removed
Capacity Gallons:	8000
Install Date:	01/01/1972
Date Tank Closed:	11/18/2016
Registered:	True
Tank Location:	Underground
Tank Type:	Steel/carbon steel
Material Code:	0001
Common Name of Substance:	#2 Fuel Oil (On-Site Consumption)
Tightness Test Method:	21
Date Test:	03/11/2013
Next Test Date:	Not reported
Pipe Model:	Not reported
Modified By:	LXZIELIN
Last Modified:	04/14/2017

Equipment Records:

A00 - Tank Internal Protection - None
D01 - Pipe Type - Steel/Carbon Steel/Iron
K00 - Spill Prevention - None
J03 - Dispenser - Gravity
L00 - Piping Leak Detection - None
B00 - Tank External Protection - None
F00 - Pipe External Protection - None
E00 - Piping Secondary Containment - None
H00 - Tank Leak Detection - None
I00 - Overfill - None
C02 - Pipe Location - Underground/On-ground
G00 - Tank Secondary Containment - None

H30 **CROSS ST IS DAVIS AVE** **NY Spills** **S106702063**
Target **1325 RICHMOND TERRACE** **N/A**
Property **STATEN ISLAND, NY**

Site 6 of 10 in cluster H

Actual: **14 ft.**

Focus Map: **7**

SPILLS:

Name:	CROSS ST IS DAVIS AVE
Address:	1325 RICHMOND TERRACE
City,State,Zip:	STATEN ISLAND, NY
Spill Number/Closed Date:	9608419 / 1996-10-07
Facility ID:	9608419
Facility Type:	ER
DER Facility ID:	78382

CROSS ST IS DAVIS AVE (Continued) **S106702063**

Site ID:	85305
DEC Region:	2
Spill Cause:	Other
Spill Class:	C4
SWIS:	4301
Spill Date:	1996-10-07
Investigator:	O'DOWD
Referred To:	Not reported
Reported to Dept:	1996-10-07
CID:	351
Water Affected:	Not reported
Spill Source:	Vessel
Spill Notifier:	Citizen
Cleanup Ceased:	Not reported
Cleanup Meets Std:	False
Last Inspection:	Not reported
Recommended Penalty:	False
UST Trust:	False
Remediation Phase:	0
Date Entered In Computer:	1996-10-07
Spill Record Last Update:	2003-04-02
Spiller Name:	Not reported
Spiller Company:	BOUCHARD BARGE
Spiller Address:	Not reported
Spiller Company:	001
Contact Name:	NOTIFIER
DEC Memo:	""
Remarks:	"bouchard barge #?? is venting tanks w/ gasoline and petroleum product causing vapor problem in the neighborhood. called uscg larry alhoir will send in team to see if vapor recovery is required spill faxed from region 2 on 10/07/96"

All Materials:

Site ID:	85305
Operable Unit ID:	1036689
Operable Unit:	01
Material ID:	344157
Material Code:	0009
Material Name:	gasoline
Case No.:	Not reported
Material FA:	Petroleum
Quantity:	.00
Units:	G
Recovered:	.00
Oxygenate:	Not reported

Site ID:	85305
Operable Unit ID:	1036689
Operable Unit:	01
Material ID:	344159
Material Code:	0493A
Material Name:	napthelenic oils
Case No.:	Not reported
Material FA:	Petroleum
Quantity:	.00
Units:	G
Recovered:	.00
Oxygenate:	Not reported

I31 **CADELL DRY DOCK** **NY Spills** **S104194348**
Target **1351 RICHMOND TERRACE** **N/A**
Property **STATEN ISLAND, NY**

Site 1 of 2 in cluster I

Actual: **18 ft.**

Focus Map: **7**

SPILLS:

Name:	CADDELL SHIP YARD
Address:	1351 RICHMOND TERRACE
City,State,Zip:	STATEN ISLAND, NY
Spill Number/Closed Date:	9906252 / 1999-08-30
Facility ID:	9906252
Facility Type:	ER
DER Facility ID:	204492
Site ID:	249382
DEC Region:	2
Spill Cause:	Other
Spill Class:	D4
SWIS:	4301
Spill Date:	1999-08-25
Investigator:	SIGONA
Referred To:	Not reported
Reported to Dept:	1999-08-25
CID:	282
Water Affected:	KILL VAN KULL
Spill Source:	Vessel
Spill Notifier:	Other
Cleanup Ceased:	Not reported
Cleanup Meets Std:	True
Last Inspection:	Not reported
Recommended Penalty:	False
UST Trust:	False
Remediation Phase:	0
Date Entered In Computer:	1999-08-25
Spill Record Last Update:	2000-02-08
Spiller Name:	LENNY KINNEAR
Spiller Company:	BOUCHARD B-115
Spiller Address:	Not reported
Spiller Company:	001
Contact Name:	BILL CHAPMAN
DEC Memo:	""
Remarks:	"Bouchard vessel B-115 was testing lines and some product burped from valve onto deck. Product spilled is Mobil Therm No. 603 (Ther Oil). Spill contained with absorbant pads. U.S. Coast Guard notified and responding. "

All Materials:

Site ID:	249382
Operable Unit ID:	1084691
Operable Unit:	01
Material ID:	302521
Material Code:	9999
Material Name:	other -
Case No.:	Not reported
Material FA:	Other
Quantity:	20.00
Units:	G
Recovered:	20.00
Oxygenate:	Not reported

CADELL DRY DOCK (Continued) **S104194348**

Name:	CADELL DRY DOCK
Address:	1351 RICHMOND TERRACE
City,State,Zip:	STATEN ISLAND, NY
Spill Number/Closed Date:	0510345 / 2005-12-07
Facility ID:	0510345
Facility Type:	ER
DER Facility ID:	204492
Site ID:	356299
DEC Region:	2
Spill Cause:	Equipment Failure
Spill Class:	C4
SWIS:	4301
Spill Date:	2005-12-01
Investigator:	JBVOUGHT
Referred To:	Not reported
Reported to Dept:	2005-12-01
CID:	409
Water Affected:	UNKNOWN
Spill Source:	Vessel
Spill Notifier:	Citizen
Cleanup Ceased:	Not reported
Cleanup Meets Std:	False
Last Inspection:	Not reported
Recommended Penalty:	False
UST Trust:	False
Remediation Phase:	0
Date Entered In Computer:	2005-12-01
Spill Record Last Update:	2005-12-07
Spiller Name:	RONALD ADRAMOWITZ
Spiller Company:	CADELL DRY DOCK
Spiller Address:	1351 RICHMOND TERRACE
Spiller Company:	001
Contact Name:	RONALD ADRAMOWITZ
DEC Memo:	"12/07/05-Vought-Off hours duty responder performed site visit with USCG. Spill of #6 fuel oil during butterworthing of pipes caused spray of #6 fueil oil from barge to spray onto dock covering approximate area of 10' x 10'. Water and pilings under dock unaffected by spill. USCG investigating scene (USCG Richard Gonzalez 718-354-4229) and spill closed by Vought due to no impact to soil, baywater and groundwater."
Remarks:	"a hose on the bardge broke. between Staten Islanmd and New Jersey"

All Materials:

Site ID:	356299
Operable Unit ID:	1113609
Operable Unit:	01
Material ID:	2103672
Material Code:	0001A
Material Name:	#2 fuel oil
Case No.:	Not reported
Material FA:	Petroleum
Quantity:	Not reported
Units:	G
Recovered:	.00
Oxygenate:	Not reported

J32 **STATEN ISLAND FERRY TERMI** **NY Spills** **S106868372**
Target **RICHMOND AVENUE** **N/A**
Property **STATEN ISLAND, NY**

Site 1 of 47 in cluster J

Actual:
32 ft.

Focus Map:
9

SPILLS:

Name:	STATEN ISLAND FERRY TERMI
Address:	RICHMOND AVENUE
City,State,Zip:	STATEN ISLAND, NY
Spill Number/Closed Date:	0500945 / 2005-05-05
Facility ID:	0500945
Facility Type:	ER
DER Facility ID:	97275
Site ID:	344056
DEC Region:	2
Spill Cause:	Other
Spill Class:	C4
SWIS:	4301
Spill Date:	2005-04-22
Investigator:	JMKRIMGO
Referred To:	Not reported
Reported to Dept:	2005-04-22
CID:	408
Water Affected:	KILLVANKULL
Spill Source:	Commercial/Industrial
Spill Notifier:	Responsible Party
Cleanup Ceased:	Not reported
Cleanup Meets Std:	False
Last Inspection:	Not reported
Recommended Penalty:	False
UST Trust:	False
Remediation Phase:	0
Date Entered In Computer:	2005-04-22
Spill Record Last Update:	2005-05-05
Spiller Name:	EUGENE PECK
Spiller Company:	STATEN ISLAND FERRY TERMI
Spiller Address:	RICHMOND AVE.
Spiller Company:	001
Contact Name:	EUGENE PECK
DEC Memo:	"Sangesland spoke to URS. Minor sheen escaped to the water. Area is boomed off and contained."
Remarks:	"dredging, soil had free products and an oil slick is forming. Is being cleaned up."

All Materials:

Site ID:	344056
Operable Unit ID:	1102710
Operable Unit:	01
Material ID:	582932
Material Code:	0064A
Material Name:	unknown material
Case No.:	Not reported
Material FA:	Other
Quantity:	Not reported
Units:	G
Recovered:	.00
Oxygenate:	Not reported

J33 **CON EDISON - MANHOLE 8094** **FINDS** **1014821811**
Target **FRESH KILLS LANDFILL OFF W. SH** **ECHO** **N/A**
Property **STATEN ISLAND, NY 10301**

Site 2 of 47 in cluster J

Actual: **35 ft.**

FINDS:

Focus Map: **9**

Registry ID: 110042083580

Environmental Interest/Information System

RCRAInfo is a national information system that supports the Resource Conservation and Recovery Act (RCRA) program through the tracking of events and activities related to facilities that generate, transport, and treat, store, or dispose of hazardous waste. RCRAInfo allows RCRA program staff to track the notification, permit, compliance, and corrective action activities required under RCRA.

HAZARDOUS WASTE BIENNIAL REPORTER

Click this hyperlink while viewing on your computer to access additional FINDS: detail in the EDR Site Report.

ECHO:

Envid:	1014821811
Registry ID:	110042083580
DFR URL:	http://echo.epa.gov/detailed-facility-report?fid=110042083580

J34 **MTA NYCT - ST GEORGE STATION - SIRTOA** **RCRA NonGen / NLR** **1001224218**
Target **5 RICHMOND TER & SCHUYLER ST** **FINDS** **NYR000054346**
Property **STATEN ISLAND, NY 10301** **ECHO**
NY MANIFEST

Site 3 of 47 in cluster J

Actual: **33 ft.**

RCRA NonGen / NLR:

Focus Map: **9**

Date form received by agency:	01/01/2007
Facility name:	MTA NYCT - ST GEORGE STATION - SIRTOA
Facility address:	5 RICHMOND TER & SCHUYLER ST STATEN ISLAND, NY 10301
EPA ID:	NYR000054346
Mailing address:	COLUMBUS CIR - 25TH FLOOR NEW YORK, NY 10019
Contact:	WILLIAM JEHLE
Contact address:	COLUMBUS CIR - 25TH FLOOR NEW YORK, NY 10019
Contact country:	US
Contact telephone:	212-307-6010
Contact email:	Not reported
EPA Region:	02
Classification:	Non-Generator
Description:	Handler: Non-Generators do not presently generate hazardous waste

Owner/Operator Summary:

Owner/operator name:	MTA NEW YORK CITY TRANSIT
Owner/operator address:	10 COLUMBUS CIR 25TH FLOOR NEW YORK, NY 10019
Owner/operator country:	US
Owner/operator telephone:	212-307-6010

MTA NYCT - ST GEORGE STATION - SIRTOA (Continued) **1001224218**

Owner/operator email: Not reported
Owner/operator fax: Not reported
Owner/operator extension: Not reported
Legal status: Municipal
Owner/Operator Type: Owner
Owner/Op start date: Not reported
Owner/Op end date: Not reported

Owner/operator name: MTA NEW YORK CITY TRANSIT
Owner/operator address: 10 COLUMBUS CIR 25TH FLOOR
NEW YORK, NY 10019
Owner/operator country: US
Owner/operator telephone: 212-307-6010
Owner/operator email: Not reported
Owner/operator fax: Not reported
Owner/operator extension: Not reported
Legal status: Municipal
Owner/Operator Type: Operator
Owner/Op start date: Not reported
Owner/Op end date: Not reported

Handler Activities Summary:
U.S. importer of hazardous waste: No
Mixed waste (haz. and radioactive): No
Recycler of hazardous waste: No
Transporter of hazardous waste: No
Treater, storer or disposer of HW: No
Underground injection activity: No
On-site burner exemption: No
Furnace exemption: No
Used oil fuel burner: No
Used oil processor: No
User oil refiner: No
Used oil fuel marketer to burner: No
Used oil Specification marketer: No
Used oil transfer facility: No
Used oil transporter: No

Historical Generators:
Date form received by agency: 01/01/2006
Site name: MTA NYCT - ST GEORGE STATION - SIRTOA
Classification: Not a generator, verified

Date form received by agency: 10/15/1999
Site name: MTA NYCT - ST GEORGE STATION - SIRTOA
Classification: Large Quantity Generator

Hazardous Waste Summary:

. Waste code: D000
. Waste name: Not Defined

. Waste code: D002
. Waste name: CORROSIVE WASTE

. Waste code: D008

MTA NYCT - ST GEORGE STATION - SIRTOA (Continued) **1001224218**

. Waste name: LEAD

Violation Status: No violations found

FINDS:

Registry ID: 110008103435

Environmental Interest/Information System
RCRAInfo is a national information system that supports the Resource Conservation and Recovery Act (RCRA) program through the tracking of events and activities related to facilities that generate, transport, and treat, store, or dispose of hazardous waste. RCRAInfo allows RCRA program staff to track the notification, permit, compliance, and corrective action activities required under RCRA.

Click this hyperlink while viewing on your computer to access additional FINDS: detail in the EDR Site Report.

ECHO:

Envid:	1001224218
Registry ID:	110008103435
DFR URL:	http://echo.epa.gov/detailed-facility-report?fid=110008103435

NY MANIFEST:

Name:	NYCTA
Address:	5 RICHMOND TER & SCHUYLER ST
City,State,Zip:	STATEN ISLAND, NY 10301
Country:	USA
EPA ID:	NYR000054346
Facility Status:	Not reported
Location Address 1:	10 COLUMBUS CIRCLE-CPM 25TH FL
Code:	BP
Location Address 2:	Not reported
Total Tanks:	Not reported
Location City:	NEW YORK
Location State:	NY
Location Zip:	10019
Location Zip 4:	Not reported

NY MANIFEST:

EPAID:	NYR000054346
Mailing Name:	NYCTA
Mailing Contact:	HEALTH & SAFETY
Mailing Address 1:	10 COLUMBUS CIRCLE-CPM 25TH FL
Mailing Address 2:	Not reported
Mailing City:	NEW YORK
Mailing State:	NY
Mailing Zip:	10019
Mailing Zip 4:	Not reported
Mailing Country:	USA
Mailing Phone:	7186059137

NY MANIFEST:

Document ID:	Not reported
Manifest Status:	Not reported

MTA NYCT - ST GEORGE STATION - SIRTOA (Continued) **1001224218**

seq:	Not reported
Year:	2017
Trans1 State ID:	NJ0000027193
Trans2 State ID:	Not reported
Generator Ship Date:	07/14/2017
Trans1 Recv Date:	07/14/2017
Trans2 Recv Date:	Not reported
TSD Site Recv Date:	07/14/2017
Part A Recv Date:	Not reported
Part B Recv Date:	Not reported
Generator EPA ID:	NYR000054346
Trans1 EPA ID:	Not reported
Trans2 EPA ID:	Not reported
TSDF ID 1:	NJD002200046
TSDF ID 2:	Not reported
Manifest Tracking Number:	015633315JJK
Import Indicator:	N
Export Indicator:	N
Discr Quantity Indicator:	N
Discr Type Indicator:	N
Discr Residue Indicator:	N
Discr Partial Reject Indicator:	N
Discr Full Reject Indicator:	N
Manifest Ref Number:	Not reported
Alt Facility RCRA ID:	Not reported
Alt Facility Sign Date:	Not reported
MGMT Method Type Code:	H110
Waste Code:	Not reported
Waste Code:	Not reported
Waste Code:	Not reported
Waste Code:	Not reported
Waste Code:	Not reported
Waste Code:	Not reported
Quantity:	60
Units:	P - Pounds
Number of Containers:	1
Container Type:	DM - Metal drums, barrels
Handling Method:	T Chemical, physical, or biological treatment.
Specific Gravity:	1
Waste Code:	D008
Waste Code 1_2:	Not reported
Waste Code 1_3:	Not reported
Waste Code 1_4:	Not reported
Waste Code 1_5:	Not reported
Waste Code 1_6:	Not reported

Click this hyperlink while viewing on your computer to access additional NY MANIFEST: detail in the EDR Site Report.

J35 **CON EDISION - MH904** **FINDS** **1007254073**
Target Property **RICHMOND TERRACE & BAY ST RICH** **ECHO** **N/A**
NEW YORK, NY 10003

Site 4 of 47 in cluster J

Actual: 33 ft.

FINDS:

Focus Map: 9

Registry ID: 110017268883

Environmental Interest/Information System
RCRAInfo is a national information system that supports the Resource Conservation and Recovery Act (RCRA) program through the tracking of events and activities related to facilities that generate, transport, and treat, store, or dispose of hazardous waste. RCRAInfo allows RCRA program staff to track the notification, permit, compliance, and corrective action activities required under RCRA.

HAZARDOUS WASTE BIENNIAL REPORTER

Click this hyperlink while viewing on your computer to access additional FINDS: detail in the EDR Site Report.

ECHO:

Envid:	1007254073
Registry ID:	110017268883
DFR URL:	http://echo.epa.gov/detailed-facility-report?fid=110017268883

J36 **NYCDOT - ST GEORGE TERMINAL** **RCRA-VSQG** **1000872736**
Target Property **RICHMOND TER & BAY ST** **FINDS** **NYD987039542**
STATEN ISLAND, NY 10301 **ECHO**

Site 5 of 47 in cluster J

Actual: 34 ft.

RCRA-VSQG:

Focus Map: 9

Date form received by agency:	01/01/2007
Facility name:	NYCDOT - ST GEORGE TERMINAL
Facility address:	RICHMOND TER & BAY ST STATEN ISLAND, NY 10301
EPA ID:	NYD987039542
Mailing address:	KENT AVE BROOKLYN, NY 11211
Contact:	MARIO VOLPI
Contact address:	KENT AVE BROOKLYN, NY 11211
Contact country:	US
Contact telephone:	718-963-9213
Contact email:	Not reported
EPA Region:	02
Land type:	Municipal
Classification:	Conditionally Exempt Small Quantity Generator
Description:	Handler: generates 100 kg or less of hazardous waste per calendar month, and accumulates 1000 kg or less of hazardous waste at any time; or generates 1 kg or less of acutely hazardous waste per calendar month, and accumulates at any time: 1 kg or less of acutely hazardous waste; or 100 kg or less of any residue or contaminated soil, waste or other debris resulting from the cleanup of a spill, into or on any land or water, of acutely hazardous waste; or generates 100 kg or less

NYCDOT - ST GEORGE TERMINAL (Continued) **1000872736**

of any residue or contaminated soil, waste or other debris resulting from the cleanup of a spill, into or on any land or water, of acutely hazardous waste during any calendar month, and accumulates at any time: 1 kg or less of acutely hazardous waste; or 100 kg or less of any residue or contaminated soil, waste or other debris resulting from the cleanup of a spill, into or on any land or water, of acutely hazardous waste

Owner/Operator Summary:

Owner/operator name:	NYCDOT
Owner/operator address:	2 RECTOR ST NEW YORK, NY 10006
Owner/operator country:	US
Owner/operator telephone:	212-788-1721
Owner/operator email:	Not reported
Owner/operator fax:	Not reported
Owner/operator extension:	Not reported
Legal status:	Municipal
Owner/Operator Type:	Owner
Owner/Op start date:	Not reported
Owner/Op end date:	Not reported

Owner/operator name:	NYCDOT
Owner/operator address:	2 RECTOR ST NEW YORK, NY 10006
Owner/operator country:	US
Owner/operator telephone:	212-788-1721
Owner/operator email:	Not reported
Owner/operator fax:	Not reported
Owner/operator extension:	Not reported
Legal status:	Municipal
Owner/Operator Type:	Operator
Owner/Op start date:	Not reported
Owner/Op end date:	Not reported

Handler Activities Summary:

U.S. importer of hazardous waste:	No
Mixed waste (haz. and radioactive):	No
Recycler of hazardous waste:	No
Transporter of hazardous waste:	No
Treater, storer or disposer of HW:	No
Underground injection activity:	No
On-site burner exemption:	No
Furnace exemption:	No
Used oil fuel burner:	No
Used oil processor:	No
User oil refiner:	No
Used oil fuel marketer to burner:	No
Used oil Specification marketer:	No
Used oil transfer facility:	No
Used oil transporter:	No

Historical Generators:

Date form received by agency:	01/01/2006
Site name:	NYCDOT - ST GEORGE TERMINAL
Classification:	Conditionally Exempt Small Quantity Generator

NYCDOT - ST GEORGE TERMINAL (Continued) **1000872736**

Date form received by agency: 01/01/2001
Site name: NYC DOT
Classification: Large Quantity Generator

Date form received by agency: 09/15/1998
Site name: NYC DEPT OF TRANS
Classification: Large Quantity Generator

Date form received by agency: 08/19/1993
Site name: NYCDOT - ST GEORGE TERMINAL
Classification: Not a generator, verified

Hazardous Waste Summary:

. Waste code: D008
. Waste name: LEAD

Facility Has Received Notices of Violations:
Regulation violated: Not reported
Area of violation: Generators - Records/Reporting
Date violation determined: 07/19/2000
Date achieved compliance: 10/16/2000
Violation lead agency: State
Enforcement action: WRITTEN INFORMAL
Enforcement action date: 07/19/2000
Enf. disposition status: Not reported
Enf. disp. status date: Not reported
Enforcement lead agency: State
Proposed penalty amount: Not reported
Final penalty amount: Not reported
Paid penalty amount: Not reported

Regulation violated: Not reported
Area of violation: Generators - Records/Reporting
Date violation determined: 08/13/1998
Date achieved compliance: 09/22/1998
Violation lead agency: State
Enforcement action: WRITTEN INFORMAL
Enforcement action date: 08/13/1998
Enf. disposition status: Not reported
Enf. disp. status date: Not reported
Enforcement lead agency: State
Proposed penalty amount: Not reported
Final penalty amount: Not reported
Paid penalty amount: Not reported

Evaluation Action Summary:
Evaluation date: 03/01/2000
Evaluation: NON-FINANCIAL RECORD REVIEW
Area of violation: Generators - Records/Reporting
Date achieved compliance: 10/16/2000
Evaluation lead agency: State

Evaluation date: 03/01/1998
Evaluation: NON-FINANCIAL RECORD REVIEW
Area of violation: Generators - Records/Reporting

NYCDOT - ST GEORGE TERMINAL (Continued) **1000872736**

Date achieved compliance: 09/22/1998
Evaluation lead agency: State

FINDS:

Registry ID: 110064188276

Environmental Interest/Information System
RCRAInfo is a national information system that supports the Resource Conservation and Recovery Act (RCRA) program through the tracking of events and activities related to facilities that generate, transport, and treat, store, or dispose of hazardous waste. RCRAInfo allows RCRA program staff to track the notification, permit, compliance, and corrective action activities required under RCRA.

Click this hyperlink while viewing on your computer to access additional FINDS: detail in the EDR Site Report.

ECHO:
Envid: 1000872736
Registry ID: 110064188276
DFR URL: http://echo.epa.gov/detailed-facility-report?fid=110064188276

J37 **NARROWS HARBOR (STATEN ISLAND FERRY)** **NY Spills** **S110611471**
Target Property **BAY ST AND RICHMOND TERRACE** **N/A**
STATEN ISLAND, NY

Site 6 of 47 in cluster J

Actual: 34 ft.
Focus Map: 9

SPILLS:
Name: NARROWS HARBOR (STATEN ISLAND FERRY)
Address: BAY ST AND RICHMOND TERRACE
City,State,Zip: STATEN ISLAND, NY
Spill Number/Closed Date: 1007648 / 2010-10-20
Facility ID: 1007648
Facility Type: ER
DER Facility ID: 396112
Site ID: 441076
DEC Region: 2
Spill Cause: Human Error
Spill Class: C4
SWIS: 3101
Spill Date: 2010-10-19
Investigator: smsanges
Referred To: Not reported
Reported to Dept: 2010-10-19
CID: Not reported
Water Affected: NARROWS HARBOR
Spill Source: Commercial/Industrial
Spill Notifier: Other
Cleanup Ceased: Not reported
Cleanup Meets Std: False
Last Inspection: Not reported
Recommended Penalty: False
UST Trust: False
Remediation Phase: 0
Date Entered In Computer: 2010-10-19

NARROWS HARBOR (STATEN ISLAND FERRY) (Continued) **S110611471**

Spill Record Last Update:	2010-10-20
Spiller Name:	Not reported
Spiller Company:	STATEN ISLAND FERRY
Spiller Address:	Not reported
Spiller Company:	999
Contact Name:	ED BRESCIA - NYC DOT
DEC Memo:	"This event was a drill"
Remarks:	"human error filling boat - unsure of cleanup status"

All Materials:

Site ID:	441076
Operable Unit ID:	1191659
Operable Unit:	01
Material ID:	2186834
Material Code:	0008
Material Name:	diesel
Case No.:	Not reported
Material FA:	Petroleum
Quantity:	800.00
Units:	G
Recovered:	Not reported
Oxygenate:	Not reported

I38 **SPILL NUMBER 0402554** **NY Spills** **S106469783**
Target **RICHMOND TERRACE @ ELM ST** **N/A**
Property **STATEN ISLAND, NY**

Site 2 of 2 in cluster I

Actual: **20 ft.**

Focus Map: **7**

SPILLS:

Name:	SPILL NUMBER 0402554
Address:	RICHMOND TERRACE @ ELM ST
City,State,Zip:	STATEN ISLAND, NY
Spill Number/Closed Date:	0402554 / 2004-06-23
Facility ID:	0402554
Facility Type:	ER
DER Facility ID:	143218
Site ID:	170207
DEC Region:	2
Spill Cause:	Equipment Failure
Spill Class:	C4
SWIS:	4301
Spill Date:	2004-06-08
Investigator:	MCTIBBE
Referred To:	Not reported
Reported to Dept:	2004-06-08
CID:	71
Water Affected:	Not reported
Spill Source:	Passenger Vehicle
Spill Notifier:	Responsible Party
Cleanup Ceased:	Not reported
Cleanup Meets Std:	False
Last Inspection:	Not reported
Recommended Penalty:	False
UST Trust:	False
Remediation Phase:	0
Date Entered In Computer:	2004-06-08

SPILL NUMBER 0402554 (Continued) **S106469783**

Spill Record Last Update:	2004-06-23
Spiller Name:	DOREEN BOATSWAIN
Spiller Company:	Not reported
Spiller Address:	RICHMOND TERR @ ELM ST
Spiller Company:	001
Contact Name:	DOREEN BOATSWAIN
DEC Memo:	"Prior to Sept, 2004 data translation this spill Lead_DEC Field was TIBBE Manhole cover struck transmission pan and ruptured it. Most contained and cleaned by NYCT but some entered the sewer. DEP not notified."
Remarks:	"RUPTURED LINE LEAKED APPROX 4 GALLONS TRANSMISSION FLUID, SOME OF WHICH DRAINED INTO SEWER. CLEAN UP IN PROGRESS. VEHICLE AFFECTED IS BUS #6215"

All Materials:

Site ID:	170207
Operable Unit ID:	884222
Operable Unit:	01
Material ID:	490168
Material Code:	0021
Material Name:	transmission fluid
Case No.:	Not reported
Material FA:	Petroleum
Quantity:	4.00
Units:	G
Recovered:	.00
Oxygenate:	Not reported

J39 **STATEN ISLAND FERRY** **NY AST** **A100361249**
Target **ST. GEORGE FERRY TERMINAL** **N/A**
Property **STATEN ISLAND, NY 10301**

Site 7 of 47 in cluster J

Actual: **34 ft.**

Focus Map: **9**

AST:

Name:	STATEN ISLAND FERRY
Address:	ST. GEORGE FERRY TERMINAL
City,State,Zip:	STATEN ISLAND, NY 10301
Region:	STATE
DEC Region:	2
Site Status:	Inactive
Facility Id:	2-611829
Program Type:	PBS
UTM X:	578206.39461
UTM Y:	4499442.29483
Expiration Date:	N/A
Site Type:	Other

Affiliation Records:

Site Id:	464606
Affiliation Type:	Facility Owner
Company Name:	PETRIC & ASSOCIATES, INC.
Contact Type:	Not reported
Contact Name:	Not reported
Address1:	1162 GREENPOND ROAD
Address2:	Not reported
City:	NEWFOUNDLAND
State:	NJ

STATEN ISLAND FERRY (Continued) **A100361249**

Zip Code:	07435
Country Code:	001
Phone:	(973) 697-0102
EMail:	Not reported
Fax Number:	Not reported
Modified By:	NRLOMBAR
Date Last Modified:	2012-05-29

Site Id:	464606
Affiliation Type:	Mail Contact
Company Name:	PETRIC & ASSOCIATES, INC.
Contact Type:	Not reported
Contact Name:	ELLEN PETRIC
Address1:	1162 GREENPOND ROAD
Address2:	Not reported
City:	NEWFOUNDLAND
State:	NJ
Zip Code:	07435
Country Code:	001
Phone:	(973) 697-0102
EMail:	EPETRIC@OPTONLINE.NET
Fax Number:	Not reported
Modified By:	NRLOMBAR
Date Last Modified:	2012-05-25

Site Id:	464606
Affiliation Type:	Facility Operator
Company Name:	STATEN ISLAND FERRY
Contact Type:	Not reported
Contact Name:	PETRIC & ASSOCIATES, INC.
Address1:	Not reported
Address2:	Not reported
City:	Not reported
State:	NN
Zip Code:	Not reported
Country Code:	001
Phone:	(973) 697-0102
EMail:	Not reported
Fax Number:	Not reported
Modified By:	NRLOMBAR
Date Last Modified:	2012-05-29

Site Id:	464606
Affiliation Type:	Emergency Contact
Company Name:	PETRIC & ASSOCIATES, INC.
Contact Type:	Not reported
Contact Name:	STEVEN PETRIC
Address1:	Not reported
Address2:	Not reported
City:	Not reported
State:	NN
Zip Code:	Not reported
Country Code:	999
Phone:	(973) 725-2084
EMail:	Not reported
Fax Number:	Not reported
Modified By:	NRLOMBAR

STATEN ISLAND FERRY (Continued) **A100361249**

Date Last Modified: 2012-05-29

Tank Info:

Tank Number: 2
Tank Id: 244226
Material Code: 0008
Common Name of Substance: Diesel

Equipment Records:

E00 - Piping Secondary Containment - None
L00 - Piping Leak Detection - None
D00 - Pipe Type - No Piping
I04 - Overfill - Product Level Gauge (A/G)
H02 - Tank Leak Detection - Interstitial - Manual Monitoring
C00 - Pipe Location - No Piping
F00 - Pipe External Protection - None
G09 - Tank Secondary Containment - Modified Double-Walled (Aboveground)
K00 - Spill Prevention - None
A00 - Tank Internal Protection - None
B01 - Tank External Protection - Painted/Asphalt Coating
J02 - Dispenser - Suction Dispenser
I05 - Overfill - Vent Whistle

Tank Location: Aboveground - on saddles, legs, racks, etc.... Tank bottom is elevated above grade or tank pad, allowing visual inspection.
Tank Type: Steel/Carbon Steel/Iron
Tank Status: Closed - Removed
Pipe Model: Not reported
Install Date: Not reported
Capacity Gallons: 2000
Tightness Test Method: NN
Date Test: Not reported
Next Test Date: Not reported
Date Tank Closed: 12/22/2011
Register: True
Modified By: NRLOMBAR
Last Modified: 04/14/2017
Material Name: diesel

Tank Number: 3
Tank Id: 244227
Material Code: 0008
Common Name of Substance: Diesel

Equipment Records:

E00 - Piping Secondary Containment - None
I00 - Overfill - None
L00 - Piping Leak Detection - None
D00 - Pipe Type - No Piping
F00 - Pipe External Protection - None
H02 - Tank Leak Detection - Interstitial - Manual Monitoring
C00 - Pipe Location - No Piping
K00 - Spill Prevention - None
G09 - Tank Secondary Containment - Modified Double-Walled

STATEN ISLAND FERRY (Continued) **A100361249**

(Aboveground)
A00 - Tank Internal Protection - None
B01 - Tank External Protection - Painted/Asphalt Coating
J02 - Dispenser - Suction Dispenser

Tank Location:	Aboveground - on saddles, legs, racks, etc.... Tank bottom is elevated above grade or tank pad, allowing visual inspection.
Tank Type:	Steel/Carbon Steel/Iron
Tank Status:	Closed - Removed
Pipe Model:	Not reported
Install Date:	Not reported
Capacity Gallons:	140
Tightness Test Method:	NN
Date Test:	Not reported
Next Test Date:	Not reported
Date Tank Closed:	12/22/2011
Register:	True
Modified By:	NRLOMBAR
Last Modified:	04/14/2017
Material Name:	diesel

Tank Number:	4
Tank Id:	244228
Material Code:	0008
Common Name of Substance:	Diesel

Equipment Records:

E00 - Piping Secondary Containment - None
I00 - Overfill - None
L00 - Piping Leak Detection - None
D00 - Pipe Type - No Piping
F00 - Pipe External Protection - None
H02 - Tank Leak Detection - Interstitial - Manual Monitoring
C00 - Pipe Location - No Piping
K00 - Spill Prevention - None
G09 - Tank Secondary Containment - Modified Double-Walled (Aboveground)
A00 - Tank Internal Protection - None
B01 - Tank External Protection - Painted/Asphalt Coating
J02 - Dispenser - Suction Dispenser

Tank Location:	Aboveground - on saddles, legs, racks, etc.... Tank bottom is elevated above grade or tank pad, allowing visual inspection.
Tank Type:	Steel/Carbon Steel/Iron
Tank Status:	Closed - Removed
Pipe Model:	Not reported
Install Date:	Not reported
Capacity Gallons:	140
Tightness Test Method:	NN
Date Test:	Not reported
Next Test Date:	Not reported
Date Tank Closed:	12/22/2011
Register:	True
Modified By:	NRLOMBAR
Last Modified:	04/14/2017
Material Name:	diesel

J40 **ERNS** **2009912331**
Target Property **1 BAY STREET** **N/A**
STATEN ISLAND, NY

Site 8 of 47 in cluster J

Actual:
34 ft.

Click this hyperlink while viewing on your computer to access additional ERNS detail in the EDR Site Report.

Focus Map:
9

J41 **ERNS** **2001564228**
Target Property **1 BAY STREET** **N/A**
STATEN ISLAND, NY 10301

Site 9 of 47 in cluster J

Actual:
34 ft.

Click this hyperlink while viewing on your computer to access additional ERNS detail in the EDR Site Report.

Focus Map:
9

J42 **ERNS** **2004721869**
Target Property **1 BAY STREET** **N/A**
STATEN ISLAND, NY 10301

Site 10 of 47 in cluster J

Actual:
34 ft.

Click this hyperlink while viewing on your computer to access additional ERNS detail in the EDR Site Report.

Focus Map:
9

J43 **NYC DOT ST GEORGE FERRY TERMINAL** **FINDS** **1016022853**
Target Property **1 BAY ST** **ECHO** **N/A**
STATEN ISLAND, NY 10301

Site 11 of 47 in cluster J

Actual:
34 ft.

FINDS:

Focus Map:
9

Registry ID: 110046244444

Environmental Interest/Information System
AFS (Aerometric Information Retrieval System (AIRS) Facility Subsystem) replaces the former Compliance Data System (CDS), the National Emission Data System (NEDS), and the Storage and Retrieval of Aerometric Data (SAROAD). AIRS is the national repository for information concerning airborne pollution in the United States. AFS is

NYC DOT ST GEORGE FERRY TERMINAL (Continued) **1016022853**

used to track emissions and compliance data from industrial plants. AFS data are utilized by states to prepare State Implementation Plans to comply with regulatory programs and by EPA as an input for the estimation of total national emissions. AFS is undergoing a major redesign to support facility operating permits required under Title V of the Clean Air Act.

COMPLIANCE AND EMISSIONS REPORTING

US National Pollutant Discharge Elimination System (NPDES) module of the Compliance Information System (ICIS) tracks surface water permits issued under the Clean Water Act. Under NPDES, all facilities that discharge pollutants from any point source into waters of the United States are required to obtain a permit. The permit will likely contain limits on what can be discharged, impose monitoring and reporting requirements, and include other provisions to ensure that the discharge does not adversely affect water quality.

RCRAInfo is a national information system that supports the Resource Conservation and Recovery Act (RCRA) program through the tracking of events and activities related to facilities that generate, transport, and treat, store, or dispose of hazardous waste. RCRAInfo allows RCRA program staff to track the notification, permit, compliance, and corrective action activities required under RCRA.

FIS (New York - Facility Information System) is New York's Department of Environmental Conservation (DEC) information system for tracking environmental facility information found across the State.

HAZARDOUS WASTE BIENNIAL REPORTER

AIR MINOR

Click this hyperlink while viewing on your computer to access additional FINDS: detail in the EDR Site Report.

ECHO:

Envid:	1016022853
Registry ID:	110046244444
DFR URL:	http://echo.epa.gov/detailed-facility-report?fid=110046244444

J44 **NYC DOT-ST GEORGE FERRY TERMINAL** **US AIRS** **1016942069**
Target **1 BAY ST** **N/A**
Property **STATEN ISLAND (SUBDIVISION), NY 10301**

Site 12 of 47 in cluster J

Actual: **34 ft.**
Focus Map: **9**

US AIRS MINOR:

Envid:	1016942069
Region Code:	02
Programmatic ID:	AIR NY0000002640200007
Facility Registry ID:	110046244444
D and B Number:	Not reported
Primary SIC Code:	4482
NAICS Code:	999999
Default Air Classification Code:	MIN

NYC DOT-ST GEORGE FERRY TERMINAL (Continued) **1016942069**

Facility Type of Ownership Code: CTG
Air CMS Category Code: Not reported
HPV Status: Not reported

US AIRS MINOR:
Region Code: 02
Programmatic ID: AIR NY0000002640200007
Facility Registry ID: 110046244444
Air Operating Status Code: OPR
Default Air Classification Code: MIN
Air Program: State Implementation Plan for National Primary and Secondary Ambient Air Quality Standards
Activity Date: 2013-11-13 00:00:00
Activity Status Date: Not reported
Activity Group: Compliance Monitoring
Activity Type: Inspection/Evaluation
Activity Status: Not reported

J45 **ERNS** **2001588417**
Target Property **1 BAY STREET** **N/A**
STATEN ISLAND, NY 10301

Site 13 of 47 in cluster J

Actual:
34 ft.

Click this hyperlink while viewing on your computer to access additional ERNS detail in the EDR Site Report.

Focus Map:
9

J46 **ERNS** **2014089122**
Target Property **1 BAY ST.** **N/A**
STATEN ISLAND, NY 10301

Site 14 of 47 in cluster J

Actual:
34 ft.

Click this hyperlink while viewing on your computer to access additional ERNS detail in the EDR Site Report.

Focus Map:
9

J47 **ERNS** **2010928002**
Target Property **1 BAY ST.** **N/A**
STATEN ISLAND, NY 10301

Site 15 of 47 in cluster J

Actual:
34 ft.

Click this hyperlink while viewing on your computer to access additional ERNS detail in the EDR Site Report.

Focus Map:
9

J48 **ERNS** **2010934812**
Target Property **1 BAY ST.** **N/A**
STATEN ISLAND, NY 10301

Site 16 of 47 in cluster J

Actual: **34 ft.**

Click this hyperlink while viewing on your computer to access additional ERNS detail in the EDR Site Report.

Focus Map: **9**

J49 **ERNS** **94254975**
Target Property **1 BAY ST** **N/A**
STATEN ISLAND, NY 10301

Site 17 of 47 in cluster J

Actual: **34 ft.**

Click this hyperlink while viewing on your computer to access additional ERNS detail in the EDR Site Report.

Focus Map: **9**

J50 **ST GEORGE STATEN ISLAND FERRY TERMINAL** **RCRA-LQG** **1000694277**
Target Property **1 BAY ST AKA RICHMOND TER** **NJ MANIFEST** **NYD987005816**
STATEN ISLAND, NY 10301

Site 18 of 47 in cluster J

Actual: **34 ft.**

Focus Map: **9**

RCRA-LQG:

Date form received by agency:	03/04/2014
Facility name:	ST GEORGE STATEN ISLAND FERRY TERMINAL
Facility address:	1 BAY ST AKA RICHMOND TER STATEN ISLAND, NY 10301-2510
EPA ID:	NYD987005816
Mailing address:	WATER ST 5TH FLOOR NEW YORK, NY 10041
Contact:	ALEX BEZCHASTROV
Contact address:	WATER ST 5TH FLOOR NEW YORK, NY 10041
Contact country:	US
Contact telephone:	212-839-6613
Contact email:	ABEZCHASTROV@DOT.NYC.GOV
EPA Region:	02
Land type:	Municipal
Classification:	Large Quantity Generator
Description:	Handler: generates 1,000 kg or more of hazardous waste during any calendar month; or generates more than 1 kg of acutely hazardous waste during any calendar month; or generates more than 100 kg of any residue or contaminated soil, waste or other debris resulting from the cleanup of a spill, into or on any land or water, of acutely hazardous waste during any calendar month; or generates 1 kg or less of acutely hazardous waste during any calendar month, and accumulates more than 1

ST GEORGE STATEN ISLAND FERRY TERMINAL (Continued) **1000694277**

kg of acutely hazardous waste at any time; or generates 100 kg or less of any residue or contaminated soil, waste or other debris resulting from the cleanup of a spill, into or on any land or water, of acutely hazardous waste during any calendar month, and accumulates more than 100 kg of that material at any time

Owner/Operator Summary:

Owner/operator name:	NYCDOT
Owner/operator address:	WATER ST NEW YORK, NY 10041
Owner/operator country:	US
Owner/operator telephone:	Not reported
Owner/operator email:	Not reported
Owner/operator fax:	Not reported
Owner/operator extension:	Not reported
Legal status:	Municipal
Owner/Operator Type:	Operator
Owner/Op start date:	01/01/1900
Owner/Op end date:	Not reported

Owner/operator name:	NYC DEPT. OF TRANSPORTATION
Owner/operator address:	BAY ST STATEN ISLAND, NY 10301
Owner/operator country:	US
Owner/operator telephone:	Not reported
Owner/operator email:	Not reported
Owner/operator fax:	Not reported
Owner/operator extension:	Not reported
Legal status:	Municipal
Owner/Operator Type:	Owner
Owner/Op start date:	12/31/1980
Owner/Op end date:	Not reported

Owner/operator name:	NYCDOT
Owner/operator address:	WATER ST 5TH FLOOR NEW YORK, NY 10041
Owner/operator country:	US
Owner/operator telephone:	212-839-6613
Owner/operator email:	Not reported
Owner/operator fax:	Not reported
Owner/operator extension:	Not reported
Legal status:	Municipal
Owner/Operator Type:	Owner
Owner/Op start date:	01/01/1900
Owner/Op end date:	Not reported

Owner/operator name:	NYCDOT
Owner/operator address:	NOT REQUIRED NOT REQUIRED, NY
Owner/operator country:	US
Owner/operator telephone:	718-876-7216
Owner/operator email:	Not reported
Owner/operator fax:	Not reported
Owner/operator extension:	Not reported
Legal status:	Municipal
Owner/Operator Type:	Owner
Owner/Op start date:	01/01/1905

ST GEORGE STATEN ISLAND FERRY TERMINAL (Continued) **1000694277**

Owner/Op end date: Not reported

Owner/operator name: NYCDOT
Owner/operator address: NOT REQUIRED
NOT REQUIRED, NY
Owner/operator country: US
Owner/operator telephone: 718-876-7216
Owner/operator email: Not reported
Owner/operator fax: Not reported
Owner/operator extension: Not reported
Legal status: Municipal
Owner/Operator Type: Operator
Owner/Op start date: 01/01/1905
Owner/Op end date: Not reported

Owner/operator name: NYC DEPT OF TRANSPORTATION
Owner/operator address: Not reported
Not reported
Owner/operator country: US
Owner/operator telephone: Not reported
Owner/operator email: Not reported
Owner/operator fax: Not reported
Owner/operator extension: Not reported
Legal status: Municipal
Owner/Operator Type: Operator
Owner/Op start date: 12/31/1980
Owner/Op end date: Not reported

Handler Activities Summary:
U.S. importer of hazardous waste: No
Mixed waste (haz. and radioactive): No
Recycler of hazardous waste: No
Transporter of hazardous waste: No
Treater, storer or disposer of HW: No
Underground injection activity: No
On-site burner exemption: No
Furnace exemption: No
Used oil fuel burner: No
Used oil processor: No
User oil refiner: No
Used oil fuel marketer to burner: No
Used oil Specification marketer: No
Used oil transfer facility: No
Used oil transporter: No

Historical Generators:
Date form received by agency: 11/06/2013
Site name: NYCDOT ST GEORGE STATEN ISLAND FERRY TERMINAL
Classification: Not a generator, verified

Date form received by agency: 03/07/2012
Site name: NYCDOT ST GEORGE STATEN ISLAND FERRY TERMINAL
Classification: Large Quantity Generator

Date form received by agency: 02/19/2010
Site name: NYCDOT BIN 226970 - REHABILITATION OF RAMPS STRUCTURE

ST GEORGE STATEN ISLAND FERRY TERMINAL (Continued) **1000694277**

Classification: Large Quantity Generator

Date form received by agency: 01/01/2007
Site name: ST GEORGE FERRY TERMINAL-STATEN ISLAND
Classification: Small Quantity Generator

Date form received by agency: 03/08/2006
Site name: ST GEORGE FERRY TERMINAL-STATEN ISLAND
Classification: Conditionally Exempt Small Quantity Generator

Date form received by agency: 03/07/2006
Site name: ST GEORGE FERRY TERMINAL-STATEN ISLAND
Classification: Small Quantity Generator

Date form received by agency: 03/31/2004
Site name: NYC DEPT OF TRANSPORATION
Classification: Small Quantity Generator

Date form received by agency: 01/30/2003
Site name: NYCDOT - ST GEORGE FERRY TERMINAL
Classification: Large Quantity Generator

Date form received by agency: 07/08/1999
Site name: NYSDOT ST GEORGE FERRY TERMINAL
Classification: Not a generator, verified

Date form received by agency: 06/12/1992
Site name: NYSDOT ST GEORGE FERRY TERMINAL
Classification: Large Quantity Generator

Hazardous Waste Summary:

. Waste code: D001
. Waste name: IGNITABLE WASTE

. Waste code: D002
. Waste name: CORROSIVE WASTE

. Waste code: D008
. Waste name: LEAD

. Waste code: D035
. Waste name: METHYL ETHYL KETONE

. Waste code: F003
. Waste name: THE FOLLOWING SPENT NONHALOGENATED SOLVENTS: XYLENE, ACETONE, ETHYL ACETATE, ETHYL BENZENE, ETHYL ETHER, METHYL ISOBUTYL KETONE, N-BUTYL ALCOHOL, CYCLOHEXANONE, AND METHANOL; ALL SPENT SOLVENT MIXTURES/BLENDS CONTAINING, BEFORE USE, ONLY THE ABOVE SPENT NONHALOGENATED SOLVENTS; AND ALL SPENT SOLVENT MIXTURES/BLENDS CONTAINING, BEFORE USE, ONE OR MORE OF THE ABOVE NONHALOGENATED SOLVENTS, AND A TOTAL OF TEN PERCENT OR MORE (BY VOLUME) OF ONE OR MORE OF THOSE SOLVENTS LISTED IN F001, F002, F004, AND F005; AND STILL BOTTOMS FROM THE RECOVERY OF THESE SPENT SOLVENTS AND SPENT SOLVENT MIXTURES.

. Waste code: F005

ST GEORGE STATEN ISLAND FERRY TERMINAL (Continued) **1000694277**

. Waste name: THE FOLLOWING SPENT NONHALOGENATED SOLVENTS: TOLUENE, METHYL ETHYL KETONE, CARBON DISULFIDE, ISOBUTANOL, PYRIDINE, BENZENE, 2-ETHOXYETHANOL, AND 2-NITROPROPANE; ALL SPENT SOLVENT MIXTURES/BLENDS CONTAINING, BEFORE USE, A TOTAL OF TEN PERCENT OR MORE (BY VOLUME) OF ONE OR MORE OF THE ABOVE NONHALOGENATED SOLVENTS OR THOSE SOLVENTS LISTED IN F001, F002, OR F004; AND STILL BOTTOMS FROM THE RECOVERY OF THESE SPENT SOLVENTS AND SPENT SOLVENT MIXTURES.

. Waste code: X001
. Waste name: WASTE OILS

Facility Has Received Notices of Violations:
Regulation violated: Not reported
Area of violation: State Statute or Regulation
Date violation determined: 03/27/2013
Date achieved compliance: 04/08/2013
Violation lead agency: State
Enforcement action: WRITTEN INFORMAL
Enforcement action date: 09/27/2013
Enf. disposition status: Not reported
Enf. disp. status date: Not reported
Enforcement lead agency: State
Proposed penalty amount: Not reported
Final penalty amount: Not reported
Paid penalty amount: Not reported

Regulation violated: Not reported
Area of violation: TSD IS-Contingency Plan and Emergency Procedures
Date violation determined: 03/27/2013
Date achieved compliance: 10/23/2013
Violation lead agency: State
Enforcement action: WRITTEN INFORMAL
Enforcement action date: 09/27/2013
Enf. disposition status: Not reported
Enf. disp. status date: Not reported
Enforcement lead agency: State
Proposed penalty amount: Not reported
Final penalty amount: Not reported
Paid penalty amount: Not reported

Regulation violated: Not reported
Area of violation: Generators - Pre-transport
Date violation determined: 03/27/2013
Date achieved compliance: 04/08/2013
Violation lead agency: State
Enforcement action: WRITTEN INFORMAL
Enforcement action date: 09/27/2013
Enf. disposition status: Not reported
Enf. disp. status date: Not reported
Enforcement lead agency: State
Proposed penalty amount: Not reported
Final penalty amount: Not reported
Paid penalty amount: Not reported

Regulation violated: Not reported
Area of violation: Generators - General
Date violation determined: 03/27/2013

ST GEORGE STATEN ISLAND FERRY TERMINAL (Continued) **1000694277**

Date achieved compliance: 10/23/2013
Violation lead agency: State
Enforcement action: WRITTEN INFORMAL
Enforcement action date: 09/27/2013
Enf. disposition status: Not reported
Enf. disp. status date: Not reported
Enforcement lead agency: State
Proposed penalty amount: Not reported
Final penalty amount: Not reported
Paid penalty amount: Not reported

Regulation violated: Not reported
Area of violation: Generators - Records/Reporting
Date violation determined: 03/27/2013
Date achieved compliance: 08/09/2013
Violation lead agency: State
Enforcement action: WRITTEN INFORMAL
Enforcement action date: 09/27/2013
Enf. disposition status: Not reported
Enf. disp. status date: Not reported
Enforcement lead agency: State
Proposed penalty amount: Not reported
Final penalty amount: Not reported
Paid penalty amount: Not reported

Regulation violated: Not reported
Area of violation: State Statute or Regulation
Date violation determined: 03/27/2013
Date achieved compliance: 10/23/2013
Violation lead agency: State
Enforcement action: WRITTEN INFORMAL
Enforcement action date: 09/27/2013
Enf. disposition status: Not reported
Enf. disp. status date: Not reported
Enforcement lead agency: State
Proposed penalty amount: Not reported
Final penalty amount: Not reported
Paid penalty amount: Not reported

Regulation violated: Not reported
Area of violation: TSD IS-Preparedness and Prevention
Date violation determined: 03/27/2013
Date achieved compliance: 04/08/2013
Violation lead agency: State
Enforcement action: WRITTEN INFORMAL
Enforcement action date: 09/27/2013
Enf. disposition status: Not reported
Enf. disp. status date: Not reported
Enforcement lead agency: State
Proposed penalty amount: Not reported
Final penalty amount: Not reported
Paid penalty amount: Not reported

Regulation violated: Not reported
Area of violation: TSD IS-Preparedness and Prevention
Date violation determined: 03/27/2013
Date achieved compliance: 10/23/2013

ST GEORGE STATEN ISLAND FERRY TERMINAL (Continued) **1000694277**

Violation lead agency: State
Enforcement action: WRITTEN INFORMAL
Enforcement action date: 09/27/2013
Enf. disposition status: Not reported
Enf. disp. status date: Not reported
Enforcement lead agency: State
Proposed penalty amount: Not reported
Final penalty amount: Not reported
Paid penalty amount: Not reported

Regulation violated: Not reported
Area of violation: TSD IS-Container Use and Management
Date violation determined: 03/27/2013
Date achieved compliance: 10/23/2013
Violation lead agency: State
Enforcement action: WRITTEN INFORMAL
Enforcement action date: 09/27/2013
Enf. disposition status: Not reported
Enf. disp. status date: Not reported
Enforcement lead agency: State
Proposed penalty amount: Not reported
Final penalty amount: Not reported
Paid penalty amount: Not reported

Evaluation Action Summary:
Evaluation date: 03/27/2013
Evaluation: COMPLIANCE EVALUATION INSPECTION ON-SITE
Area of violation: Generators - Records/Reporting
Date achieved compliance: 08/09/2013
Evaluation lead agency: State

Evaluation date: 03/27/2013
Evaluation: COMPLIANCE EVALUATION INSPECTION ON-SITE
Area of violation: TSD IS-Preparedness and Prevention
Date achieved compliance: 04/08/2013
Evaluation lead agency: State

Evaluation date: 03/27/2013
Evaluation: COMPLIANCE EVALUATION INSPECTION ON-SITE
Area of violation: TSD IS-Container Use and Management
Date achieved compliance: 10/23/2013
Evaluation lead agency: State

Evaluation date: 03/27/2013
Evaluation: COMPLIANCE EVALUATION INSPECTION ON-SITE
Area of violation: State Statute or Regulation
Date achieved compliance: 10/23/2013
Evaluation lead agency: State

Evaluation date: 03/27/2013
Evaluation: COMPLIANCE EVALUATION INSPECTION ON-SITE
Area of violation: Generators - Pre-transport
Date achieved compliance: 04/08/2013
Evaluation lead agency: State

Evaluation date: 03/27/2013
Evaluation: COMPLIANCE EVALUATION INSPECTION ON-SITE

ST GEORGE STATEN ISLAND FERRY TERMINAL (Continued) **1000694277**

Area of violation: Generators - General
Date achieved compliance: 10/23/2013
Evaluation lead agency: State

Evaluation date: 03/27/2013
Evaluation: COMPLIANCE EVALUATION INSPECTION ON-SITE
Area of violation: TSD IS-Contingency Plan and Emergency Procedures
Date achieved compliance: 10/23/2013
Evaluation lead agency: State

Evaluation date: 03/27/2013
Evaluation: COMPLIANCE EVALUATION INSPECTION ON-SITE
Area of violation: State Statute or Regulation
Date achieved compliance: 04/08/2013
Evaluation lead agency: State

Evaluation date: 03/27/2013
Evaluation: COMPLIANCE EVALUATION INSPECTION ON-SITE
Area of violation: TSD IS-Preparedness and Prevention
Date achieved compliance: 10/23/2013
Evaluation lead agency: State

NJ MANIFEST:
EPA Id: NYD987005816
Mail Address: 1 RICHMOND TERRACE
Mail City/State/Zip: STATEN ISLAND 10301
Facility Phone: 7189819900
Emergency Phone: Not reported
Contact: SEAN MCDERMOTT
Comments: Not reported
SIC Code: Not reported
County: 00
Municipal: 00
Previous EPA Id: Not reported
Gen Flag: X
Trans Flag: Not reported
TSDF Flag: Not reported
Name Change: Not reported
Date Change: Not reported

Manifest:
Manifest Number: 007725525JJK
EPA ID: NYD987005816
Date Shipped: 8/8/2011
TSDF EPA ID: NJD991291105
Transporter EPA ID: NJD986588630
Transporter 2 EPA ID: Not reported
Transporter 3 EPA ID: Not reported
Transporter 4 EPA ID: Not reported
Transporter 5 EPA ID: Not reported
Transporter 6 EPA ID: Not reported
Transporter 7 EPA ID: Not reported
Transporter 8 EPA ID: Not reported
Transporter 9 EPA ID: Not reported
Transporter 10 EPA ID: Not reported
Date Trans1 Transported Waste: Not reported
Date Trans2 Transported Waste: Not reported
Date Trans3 Transported Waste: Not reported

ST GEORGE STATEN ISLAND FERRY TERMINAL (Continued) **1000694277**

Date Trans4 Transported Waste:	Not reported
Date Trans5 Transported Waste:	Not reported
Date Trans6 Transported Waste:	Not reported
Date Trans7 Transported Waste:	Not reported
Date Trans8 Transported Waste:	Not reported
Date Trans9 Transported Waste:	Not reported
Date Trans10 Transported Waste:	Not reported
Date TSDF Received Waste:	Not reported
TSDF EPA Facility Name:	Not reported
QTY Units:	Not reported
Transporter SEQ ID:	Not reported
Transporter-1 Date:	Not reported
Waste SEQ ID:	Not reported
Waste Type Code 2:	Not reported
Waste Type Code 3:	Not reported
Waste Type Code 4:	Not reported
Waste Type Code 5:	Not reported
Waste Type Code 6:	Not reported
Date Accepted:	Not reported
Manifest Discrepancy Type:	Not reported
Data Entry Number:	Not reported
Was Load Rejected:	STATEN ISLAND 10301
Reason Load Was Rejected:	Not reported

Waste:

Manifest Year:	Not reported
Waste Code:	D008
Hand Code:	H111
Quantity:	34,580.00 Pounds

Manifest Number:	007725561JJK
EPA ID:	NYD987005816
Date Shipped:	2/6/2012
TSDF EPA ID:	NJD991291105
Transporter EPA ID:	NJD986588630
Transporter 2 EPA ID:	Not reported
Transporter 3 EPA ID:	Not reported
Transporter 4 EPA ID:	Not reported
Transporter 5 EPA ID:	Not reported
Transporter 6 EPA ID:	Not reported
Transporter 7 EPA ID:	Not reported
Transporter 8 EPA ID:	Not reported
Transporter 9 EPA ID:	Not reported
Transporter 10 EPA ID:	Not reported
Date Trans1 Transported Waste:	Not reported
Date Trans2 Transported Waste:	Not reported
Date Trans3 Transported Waste:	Not reported
Date Trans4 Transported Waste:	Not reported
Date Trans5 Transported Waste:	Not reported
Date Trans6 Transported Waste:	Not reported
Date Trans7 Transported Waste:	Not reported
Date Trans8 Transported Waste:	Not reported
Date Trans9 Transported Waste:	Not reported
Date Trans10 Transported Waste:	Not reported
Date TSDF Received Waste:	Not reported
TSDF EPA Facility Name:	Not reported
QTY Units:	Not reported

ST GEORGE STATEN ISLAND FERRY TERMINAL (Continued) **1000694277**

Transporter SEQ ID:	Not reported
Transporter-1 Date:	Not reported
Waste SEQ ID:	Not reported
Waste Type Code 2:	Not reported
Waste Type Code 3:	Not reported
Waste Type Code 4:	Not reported
Waste Type Code 5:	Not reported
Waste Type Code 6:	Not reported
Date Accepted:	Not reported
Manifest Discrepancy Type:	Not reported
Data Entry Number:	Not reported
Was Load Rejected:	STATEN ISLAND 10301
Reason Load Was Rejected:	Not reported

Waste:

Manifest Year:	Not reported
Waste Code:	D008
Hand Code:	Not reported
Quantity:	13,140.00 Pounds

Manifest Number:	007725553JJK
EPA ID:	NYD987005816
Date Shipped:	12/15/2011
TSDF EPA ID:	NJD991291105
Transporter EPA ID:	NJD986588630
Transporter 2 EPA ID:	Not reported
Transporter 3 EPA ID:	Not reported
Transporter 4 EPA ID:	Not reported
Transporter 5 EPA ID:	Not reported
Transporter 6 EPA ID:	Not reported
Transporter 7 EPA ID:	Not reported
Transporter 8 EPA ID:	Not reported
Transporter 9 EPA ID:	Not reported
Transporter 10 EPA ID:	Not reported
Date Trans1 Transported Waste:	Not reported
Date Trans2 Transported Waste:	Not reported
Date Trans3 Transported Waste:	Not reported
Date Trans4 Transported Waste:	Not reported
Date Trans5 Transported Waste:	Not reported
Date Trans6 Transported Waste:	Not reported
Date Trans7 Transported Waste:	Not reported
Date Trans8 Transported Waste:	Not reported
Date Trans9 Transported Waste:	Not reported
Date Trans10 Transported Waste:	Not reported
Date TSDF Received Waste:	Not reported
TSDF EPA Facility Name:	Not reported
QTY Units:	Not reported
Transporter SEQ ID:	Not reported
Transporter-1 Date:	Not reported
Waste SEQ ID:	Not reported
Waste Type Code 2:	Not reported
Waste Type Code 3:	Not reported
Waste Type Code 4:	Not reported
Waste Type Code 5:	Not reported
Waste Type Code 6:	Not reported
Date Accepted:	Not reported
Manifest Discrepancy Type:	Not reported

ST GEORGE STATEN ISLAND FERRY TERMINAL (Continued) **1000694277**

Data Entry Number: Not reported
Was Load Rejected: STATEN ISLAND 10301
Reason Load Was Rejected: Not reported

Waste:
Manifest Year: Not reported
Waste Code: D008
Hand Code: H111
Quantity: 24,020.00 Pounds

Manifest Number: 000517825WAS
EPA ID: NYD987005816
Date Shipped: 3/1/2013
TSDF EPA ID: NJD991291105
Transporter EPA ID: NJR986628162
Transporter 2 EPA ID: Not reported
Transporter 3 EPA ID: Not reported
Transporter 4 EPA ID: Not reported
Transporter 5 EPA ID: Not reported
Transporter 6 EPA ID: Not reported
Transporter 7 EPA ID: Not reported
Transporter 8 EPA ID: Not reported
Transporter 9 EPA ID: Not reported
Transporter 10 EPA ID: Not reported
Date Trans1 Transported Waste: Not reported
Date Trans2 Transported Waste: Not reported
Date Trans3 Transported Waste: Not reported
Date Trans4 Transported Waste: Not reported
Date Trans5 Transported Waste: Not reported
Date Trans6 Transported Waste: Not reported
Date Trans7 Transported Waste: Not reported
Date Trans8 Transported Waste: Not reported
Date Trans9 Transported Waste: Not reported
Date Trans10 Transported Waste: Not reported
Date TSDF Received Waste: Not reported
TSDF EPA Facility Name: Not reported
QTY Units: Not reported
Transporter SEQ ID: Not reported
Transporter-1 Date: Not reported
Waste SEQ ID: Not reported
Waste Type Code 2: Not reported
Waste Type Code 3: Not reported
Waste Type Code 4: Not reported
Waste Type Code 5: Not reported
Waste Type Code 6: Not reported
Date Accepted: Not reported
Manifest Discrepancy Type: Not reported
Data Entry Number: Not reported
Was Load Rejected: STATEN ISLAND 10301
Reason Load Was Rejected: Not reported

Waste:
Manifest Year: Not reported
Waste Code: D008
Hand Code: Not reported
Quantity: 5,020.00 Pounds

ST GEORGE STATEN ISLAND FERRY TERMINAL (Continued) **1000694277**

Manifest Number:	000517834WAS
EPA ID:	NYD987005816
Date Shipped:	3/11/2013
TSDF EPA ID:	NJD991291105
Transporter EPA ID:	NJR986628162
Transporter 2 EPA ID:	Not reported
Transporter 3 EPA ID:	Not reported
Transporter 4 EPA ID:	Not reported
Transporter 5 EPA ID:	Not reported
Transporter 6 EPA ID:	Not reported
Transporter 7 EPA ID:	Not reported
Transporter 8 EPA ID:	Not reported
Transporter 9 EPA ID:	Not reported
Transporter 10 EPA ID:	Not reported
Date Trans1 Transported Waste:	Not reported
Date Trans2 Transported Waste:	Not reported
Date Trans3 Transported Waste:	Not reported
Date Trans4 Transported Waste:	Not reported
Date Trans5 Transported Waste:	Not reported
Date Trans6 Transported Waste:	Not reported
Date Trans7 Transported Waste:	Not reported
Date Trans8 Transported Waste:	Not reported
Date Trans9 Transported Waste:	Not reported
Date Trans10 Transported Waste:	Not reported
Date TSDF Received Waste:	Not reported
TSDF EPA Facility Name:	Not reported
QTY Units:	Not reported
Transporter SEQ ID:	Not reported
Transporter-1 Date:	Not reported
Waste SEQ ID:	Not reported
Waste Type Code 2:	Not reported
Waste Type Code 3:	Not reported
Waste Type Code 4:	Not reported
Waste Type Code 5:	Not reported
Waste Type Code 6:	Not reported
Date Accepted:	Not reported
Manifest Discrepancy Type:	Not reported
Data Entry Number:	Not reported
Was Load Rejected:	STATEN ISLAND 10301
Reason Load Was Rejected:	Not reported

Waste:

Manifest Year:	Not reported
Waste Code:	D008
Hand Code:	Not reported
Quantity:	4,960.00 Pounds

Manifest Number:	007725528JJK
EPA ID:	NYD987005816
Date Shipped:	8/17/2011
TSDF EPA ID:	NJD991291105
Transporter EPA ID:	NJD986588630
Transporter 2 EPA ID:	Not reported
Transporter 3 EPA ID:	Not reported
Transporter 4 EPA ID:	Not reported
Transporter 5 EPA ID:	Not reported
Transporter 6 EPA ID:	Not reported

ST GEORGE STATEN ISLAND FERRY TERMINAL (Continued) **1000694277**

Transporter 7 EPA ID:	Not reported
Transporter 8 EPA ID:	Not reported
Transporter 9 EPA ID:	Not reported
Transporter 10 EPA ID:	Not reported
Date Trans1 Transported Waste:	Not reported
Date Trans2 Transported Waste:	Not reported
Date Trans3 Transported Waste:	Not reported
Date Trans4 Transported Waste:	Not reported
Date Trans5 Transported Waste:	Not reported
Date Trans6 Transported Waste:	Not reported
Date Trans7 Transported Waste:	Not reported
Date Trans8 Transported Waste:	Not reported
Date Trans9 Transported Waste:	Not reported
Date Trans10 Transported Waste:	Not reported
Date TSDF Received Waste:	Not reported
TSDF EPA Facility Name:	Not reported
QTY Units:	Not reported
Transporter SEQ ID:	Not reported
Transporter-1 Date:	Not reported
Waste SEQ ID:	Not reported
Waste Type Code 2:	Not reported
Waste Type Code 3:	Not reported
Waste Type Code 4:	Not reported
Waste Type Code 5:	Not reported
Waste Type Code 6:	Not reported
Date Accepted:	Not reported
Manifest Discrepancy Type:	Not reported
Data Entry Number:	Not reported
Was Load Rejected:	STATEN ISLAND 10301
Reason Load Was Rejected:	Not reported

Waste:

Manifest Year:	Not reported
Waste Code:	D008
Hand Code:	H141
Quantity:	9,780.00 Pounds

Manifest Number:	007725550JJK
EPA ID:	NYD987005816
Date Shipped:	10/20/2011
TSDF EPA ID:	NJD991291105
Transporter EPA ID:	NJD986588630
Transporter 2 EPA ID:	Not reported
Transporter 3 EPA ID:	Not reported
Transporter 4 EPA ID:	Not reported
Transporter 5 EPA ID:	Not reported
Transporter 6 EPA ID:	Not reported
Transporter 7 EPA ID:	Not reported
Transporter 8 EPA ID:	Not reported
Transporter 9 EPA ID:	Not reported
Transporter 10 EPA ID:	Not reported
Date Trans1 Transported Waste:	Not reported
Date Trans2 Transported Waste:	Not reported
Date Trans3 Transported Waste:	Not reported
Date Trans4 Transported Waste:	Not reported
Date Trans5 Transported Waste:	Not reported
Date Trans6 Transported Waste:	Not reported

ST GEORGE STATEN ISLAND FERRY TERMINAL (Continued) **1000694277**

Date Trans7 Transported Waste:	Not reported
Date Trans8 Transported Waste:	Not reported
Date Trans9 Transported Waste:	Not reported
Date Trans10 Transported Waste:	Not reported
Date TSDF Received Waste:	Not reported
TSDF EPA Facility Name:	Not reported
QTY Units:	Not reported
Transporter SEQ ID:	Not reported
Transporter-1 Date:	Not reported
Waste SEQ ID:	Not reported
Waste Type Code 2:	Not reported
Waste Type Code 3:	Not reported
Waste Type Code 4:	Not reported
Waste Type Code 5:	Not reported
Waste Type Code 6:	Not reported
Date Accepted:	Not reported
Manifest Discrepancy Type:	Not reported
Data Entry Number:	Not reported
Was Load Rejected:	STATEN ISLAND 10301
Reason Load Was Rejected:	Not reported

Waste:

Manifest Year:	Not reported
Waste Code:	D008
Hand Code:	H141
Quantity:	43,480.00 Pounds

Manifest Number:	007725501JJK
EPA ID:	NYD987005816
Date Shipped:	1/31/2011
TSDF EPA ID:	NJD991291105
Transporter EPA ID:	NJD986588630
Transporter 2 EPA ID:	Not reported
Transporter 3 EPA ID:	Not reported
Transporter 4 EPA ID:	Not reported
Transporter 5 EPA ID:	Not reported
Transporter 6 EPA ID:	Not reported
Transporter 7 EPA ID:	Not reported
Transporter 8 EPA ID:	Not reported
Transporter 9 EPA ID:	Not reported
Transporter 10 EPA ID:	Not reported
Date Trans1 Transported Waste:	Not reported
Date Trans2 Transported Waste:	Not reported
Date Trans3 Transported Waste:	Not reported
Date Trans4 Transported Waste:	Not reported
Date Trans5 Transported Waste:	Not reported
Date Trans6 Transported Waste:	Not reported
Date Trans7 Transported Waste:	Not reported
Date Trans8 Transported Waste:	Not reported
Date Trans9 Transported Waste:	Not reported
Date Trans10 Transported Waste:	Not reported
Date TSDF Received Waste:	Not reported
TSDF EPA Facility Name:	Not reported
QTY Units:	Not reported
Transporter SEQ ID:	Not reported
Transporter-1 Date:	Not reported
Waste SEQ ID:	Not reported

ST GEORGE STATEN ISLAND FERRY TERMINAL (Continued) **1000694277**

Waste Type Code 2:	Not reported
Waste Type Code 3:	Not reported
Waste Type Code 4:	Not reported
Waste Type Code 5:	Not reported
Waste Type Code 6:	Not reported
Date Accepted:	Not reported
Manifest Discrepancy Type:	Not reported
Data Entry Number:	Not reported
Was Load Rejected:	STATEN ISLAND 10301
Reason Load Was Rejected:	Not reported

Waste:

Manifest Year:	Not reported
Waste Code:	D008
Hand Code:	H111
Quantity:	5,900.00 Pounds

Manifest Number:	008921469JJK
EPA ID:	NYD987005816
Date Shipped:	10/16/2012
TSDF EPA ID:	NJD002200046
Transporter EPA ID:	NJ0000027193
Transporter 2 EPA ID:	Not reported
Transporter 3 EPA ID:	Not reported
Transporter 4 EPA ID:	Not reported
Transporter 5 EPA ID:	Not reported
Transporter 6 EPA ID:	Not reported
Transporter 7 EPA ID:	Not reported
Transporter 8 EPA ID:	Not reported
Transporter 9 EPA ID:	Not reported
Transporter 10 EPA ID:	Not reported
Date Trans1 Transported Waste:	Not reported
Date Trans2 Transported Waste:	Not reported
Date Trans3 Transported Waste:	Not reported
Date Trans4 Transported Waste:	Not reported
Date Trans5 Transported Waste:	Not reported
Date Trans6 Transported Waste:	Not reported
Date Trans7 Transported Waste:	Not reported
Date Trans8 Transported Waste:	Not reported
Date Trans9 Transported Waste:	Not reported
Date Trans10 Transported Waste:	Not reported
Date TSDF Received Waste:	Not reported
TSDF EPA Facility Name:	Not reported
QTY Units:	Not reported
Transporter SEQ ID:	Not reported
Transporter-1 Date:	Not reported
Waste SEQ ID:	Not reported
Waste Type Code 2:	Not reported
Waste Type Code 3:	Not reported
Waste Type Code 4:	Not reported
Waste Type Code 5:	Not reported
Waste Type Code 6:	Not reported
Date Accepted:	Not reported
Manifest Discrepancy Type:	Not reported
Data Entry Number:	Not reported
Was Load Rejected:	STATEN ISLAND 10301
Reason Load Was Rejected:	Not reported

ST GEORGE STATEN ISLAND FERRY TERMINAL (Continued) **1000694277**

Waste:
Manifest Year: Not reported
Waste Code: D001 D035
Hand Code: Not reported
Quantity: 110.00 gallons

Manifest Number: 007725502JJK
EPA ID: NYD987005816
Date Shipped: 3/7/2011
TSDF EPA ID: NJD991291105
Transporter EPA ID: NJD986588630
Transporter 2 EPA ID: Not reported
Transporter 3 EPA ID: Not reported
Transporter 4 EPA ID: Not reported
Transporter 5 EPA ID: Not reported
Transporter 6 EPA ID: Not reported
Transporter 7 EPA ID: Not reported
Transporter 8 EPA ID: Not reported
Transporter 9 EPA ID: Not reported
Transporter 10 EPA ID: Not reported
Date Trans1 Transported Waste: Not reported
Date Trans2 Transported Waste: Not reported
Date Trans3 Transported Waste: Not reported
Date Trans4 Transported Waste: Not reported
Date Trans5 Transported Waste: Not reported
Date Trans6 Transported Waste: Not reported
Date Trans7 Transported Waste: Not reported
Date Trans8 Transported Waste: Not reported
Date Trans9 Transported Waste: Not reported
Date Trans10 Transported Waste: Not reported
Date TSDF Received Waste: Not reported
TSDF EPA Facility Name: Not reported
QTY Units: Not reported
Transporter SEQ ID: Not reported
Transporter-1 Date: Not reported
Waste SEQ ID: Not reported
Waste Type Code 2: Not reported
Waste Type Code 3: Not reported
Waste Type Code 4: Not reported
Waste Type Code 5: Not reported
Waste Type Code 6: Not reported
Date Accepted: Not reported
Manifest Discrepancy Type: Not reported
Data Entry Number: Not reported
Was Load Rejected: STATEN ISLAND 10301
Reason Load Was Rejected: Not reported

Waste:
Manifest Year: Not reported
Waste Code: D008
Hand Code: H141
Quantity: 6,600.00 Pounds

Manifest Year: Not reported
Waste Code: D008
Hand Code: H141

ST GEORGE STATEN ISLAND FERRY TERMINAL (Continued) **1000694277**

Quantity: 6,600.00 Pounds

Manifest Number: 007725523JJK
EPA ID: NYD987005816
Date Shipped: 7/22/2011
TSDF EPA ID: NJD991291105
Transporter EPA ID: NJD986588630
Transporter 2 EPA ID: Not reported
Transporter 3 EPA ID: Not reported
Transporter 4 EPA ID: Not reported
Transporter 5 EPA ID: Not reported
Transporter 6 EPA ID: Not reported
Transporter 7 EPA ID: Not reported
Transporter 8 EPA ID: Not reported
Transporter 9 EPA ID: Not reported
Transporter 10 EPA ID: Not reported
Date Trans1 Transported Waste: Not reported
Date Trans2 Transported Waste: Not reported
Date Trans3 Transported Waste: Not reported
Date Trans4 Transported Waste: Not reported
Date Trans5 Transported Waste: Not reported
Date Trans6 Transported Waste: Not reported
Date Trans7 Transported Waste: Not reported
Date Trans8 Transported Waste: Not reported
Date Trans9 Transported Waste: Not reported
Date Trans10 Transported Waste: Not reported
Date TSDF Received Waste: Not reported
TSDF EPA Facility Name: Not reported
QTY Units: Not reported
Transporter SEQ ID: Not reported
Transporter-1 Date: Not reported
Waste SEQ ID: Not reported
Waste Type Code 2: Not reported
Waste Type Code 3: Not reported
Waste Type Code 4: Not reported
Waste Type Code 5: Not reported
Waste Type Code 6: Not reported
Date Accepted: Not reported
Manifest Discrepancy Type: Not reported
Data Entry Number: Not reported
Was Load Rejected: STATEN ISLAND 10301
Reason Load Was Rejected: Not reported

Waste:
Manifest Year: Not reported
Waste Code: D008
Hand Code: H141
Quantity: 7,580.00 Pounds

Manifest Number: 000458097WAS
EPA ID: NYD987005816
Date Shipped: 12/13/2012
TSDF EPA ID: NJD991291105
Transporter EPA ID: NJR986628162
Transporter 2 EPA ID: Not reported
Transporter 3 EPA ID: Not reported

ST GEORGE STATEN ISLAND FERRY TERMINAL (Continued) **1000694277**

Transporter 4 EPA ID:	Not reported
Transporter 5 EPA ID:	Not reported
Transporter 6 EPA ID:	Not reported
Transporter 7 EPA ID:	Not reported
Transporter 8 EPA ID:	Not reported
Transporter 9 EPA ID:	Not reported
Transporter 10 EPA ID:	Not reported
Date Trans1 Transported Waste:	Not reported
Date Trans2 Transported Waste:	Not reported
Date Trans3 Transported Waste:	Not reported
Date Trans4 Transported Waste:	Not reported
Date Trans5 Transported Waste:	Not reported
Date Trans6 Transported Waste:	Not reported
Date Trans7 Transported Waste:	Not reported
Date Trans8 Transported Waste:	Not reported
Date Trans9 Transported Waste:	Not reported
Date Trans10 Transported Waste:	Not reported
Date TSDF Received Waste:	Not reported
TSDF EPA Facility Name:	Not reported
QTY Units:	Not reported
Transporter SEQ ID:	Not reported
Transporter-1 Date:	Not reported
Waste SEQ ID:	Not reported
Waste Type Code 2:	Not reported
Waste Type Code 3:	Not reported
Waste Type Code 4:	Not reported
Waste Type Code 5:	Not reported
Waste Type Code 6:	Not reported
Date Accepted:	Not reported
Manifest Discrepancy Type:	Not reported
Data Entry Number:	Not reported
Was Load Rejected:	STATEN ISLAND 10301
Reason Load Was Rejected:	Not reported

Waste:

Manifest Year:	Not reported
Waste Code:	D008
Hand Code:	Not reported
Quantity:	11,800.00 Pounds

Manifest Number:	006736229FLE
EPA ID:	NYD987005816
Date Shipped:	9/27/2013
TSDF EPA ID:	NJD991291105
Transporter EPA ID:	NJR986628162
Transporter 2 EPA ID:	Not reported
Transporter 3 EPA ID:	Not reported
Transporter 4 EPA ID:	Not reported
Transporter 5 EPA ID:	Not reported
Transporter 6 EPA ID:	Not reported
Transporter 7 EPA ID:	Not reported
Transporter 8 EPA ID:	Not reported
Transporter 9 EPA ID:	Not reported
Transporter 10 EPA ID:	Not reported
Date Trans1 Transported Waste:	Not reported
Date Trans2 Transported Waste:	Not reported
Date Trans3 Transported Waste:	Not reported

ST GEORGE STATEN ISLAND FERRY TERMINAL (Continued) **1000694277**

Date Trans4 Transported Waste:	Not reported
Date Trans5 Transported Waste:	Not reported
Date Trans6 Transported Waste:	Not reported
Date Trans7 Transported Waste:	Not reported
Date Trans8 Transported Waste:	Not reported
Date Trans9 Transported Waste:	Not reported
Date Trans10 Transported Waste:	Not reported
Date TSDF Received Waste:	Not reported
TSDF EPA Facility Name:	Not reported
QTY Units:	Not reported
Transporter SEQ ID:	Not reported
Transporter-1 Date:	Not reported
Waste SEQ ID:	Not reported
Waste Type Code 2:	Not reported
Waste Type Code 3:	Not reported
Waste Type Code 4:	Not reported
Waste Type Code 5:	Not reported
Waste Type Code 6:	Not reported
Date Accepted:	Not reported
Manifest Discrepancy Type:	Not reported
Data Entry Number:	Not reported
Was Load Rejected:	STATEN ISLAND 10301
Reason Load Was Rejected:	Not reported

Waste:

Manifest Year:	Not reported
Waste Code:	D008
Hand Code:	Not reported
Quantity:	500.00 Pounds

Manifest Number:	006903592JJK
EPA ID:	NYD987005816
Date Shipped:	8/1/2011
TSDF EPA ID:	NJD002200046
Transporter EPA ID:	NJ0000027193
Transporter 2 EPA ID:	Not reported
Transporter 3 EPA ID:	Not reported
Transporter 4 EPA ID:	Not reported
Transporter 5 EPA ID:	Not reported
Transporter 6 EPA ID:	Not reported
Transporter 7 EPA ID:	Not reported
Transporter 8 EPA ID:	Not reported
Transporter 9 EPA ID:	Not reported
Transporter 10 EPA ID:	Not reported
Date Trans1 Transported Waste:	Not reported
Date Trans2 Transported Waste:	Not reported
Date Trans3 Transported Waste:	Not reported
Date Trans4 Transported Waste:	Not reported
Date Trans5 Transported Waste:	Not reported
Date Trans6 Transported Waste:	Not reported
Date Trans7 Transported Waste:	Not reported
Date Trans8 Transported Waste:	Not reported
Date Trans9 Transported Waste:	Not reported
Date Trans10 Transported Waste:	Not reported
Date TSDF Received Waste:	Not reported
TSDF EPA Facility Name:	Not reported
QTY Units:	Not reported

ST GEORGE STATEN ISLAND FERRY TERMINAL (Continued) **1000694277**

Transporter SEQ ID:	Not reported
Transporter-1 Date:	Not reported
Waste SEQ ID:	Not reported
Waste Type Code 2:	Not reported
Waste Type Code 3:	Not reported
Waste Type Code 4:	Not reported
Waste Type Code 5:	Not reported
Waste Type Code 6:	Not reported
Date Accepted:	Not reported
Manifest Discrepancy Type:	Not reported
Data Entry Number:	Not reported
Was Load Rejected:	STATEN ISLAND 10301
Reason Load Was Rejected:	Not reported

Waste:

Manifest Year:	Not reported
Waste Code:	D001
Hand Code:	H141
Quantity:	30.00 gallons

Manifest Number:	007725520JJK
EPA ID:	NYD987005816
Date Shipped:	7/14/2011
TSDF EPA ID:	NJD991291105
Transporter EPA ID:	NJD986588630
Transporter 2 EPA ID:	Not reported
Transporter 3 EPA ID:	Not reported
Transporter 4 EPA ID:	Not reported
Transporter 5 EPA ID:	Not reported
Transporter 6 EPA ID:	Not reported
Transporter 7 EPA ID:	Not reported
Transporter 8 EPA ID:	Not reported
Transporter 9 EPA ID:	Not reported
Transporter 10 EPA ID:	Not reported
Date Trans1 Transported Waste:	Not reported
Date Trans2 Transported Waste:	Not reported
Date Trans3 Transported Waste:	Not reported
Date Trans4 Transported Waste:	Not reported
Date Trans5 Transported Waste:	Not reported
Date Trans6 Transported Waste:	Not reported
Date Trans7 Transported Waste:	Not reported
Date Trans8 Transported Waste:	Not reported
Date Trans9 Transported Waste:	Not reported
Date Trans10 Transported Waste:	Not reported
Date TSDF Received Waste:	Not reported
TSDF EPA Facility Name:	Not reported
QTY Units:	Not reported
Transporter SEQ ID:	Not reported
Transporter-1 Date:	Not reported
Waste SEQ ID:	Not reported
Waste Type Code 2:	Not reported
Waste Type Code 3:	Not reported
Waste Type Code 4:	Not reported
Waste Type Code 5:	Not reported
Waste Type Code 6:	Not reported
Date Accepted:	Not reported
Manifest Discrepancy Type:	Not reported

ST GEORGE STATEN ISLAND FERRY TERMINAL (Continued) **1000694277**

Data Entry Number: Not reported
Was Load Rejected: STATEN ISLAND 10301
Reason Load Was Rejected: Not reported

Waste:
Manifest Year: Not reported
Waste Code: D008
Hand Code: H111
Quantity: 20,000.00 Pounds

Manifest Number: 007725549JJK
EPA ID: NYD987005816
Date Shipped: 10/7/2011
TSDF EPA ID: NJD991291105
Transporter EPA ID: NJD986588630
Transporter 2 EPA ID: Not reported
Transporter 3 EPA ID: Not reported
Transporter 4 EPA ID: Not reported
Transporter 5 EPA ID: Not reported
Transporter 6 EPA ID: Not reported
Transporter 7 EPA ID: Not reported
Transporter 8 EPA ID: Not reported
Transporter 9 EPA ID: Not reported
Transporter 10 EPA ID: Not reported
Date Trans1 Transported Waste: Not reported
Date Trans2 Transported Waste: Not reported
Date Trans3 Transported Waste: Not reported
Date Trans4 Transported Waste: Not reported
Date Trans5 Transported Waste: Not reported
Date Trans6 Transported Waste: Not reported
Date Trans7 Transported Waste: Not reported
Date Trans8 Transported Waste: Not reported
Date Trans9 Transported Waste: Not reported
Date Trans10 Transported Waste: Not reported
Date TSDF Received Waste: Not reported
TSDF EPA Facility Name: Not reported
QTY Units: Not reported
Transporter SEQ ID: Not reported
Transporter-1 Date: Not reported
Waste SEQ ID: Not reported
Waste Type Code 2: Not reported
Waste Type Code 3: Not reported
Waste Type Code 4: Not reported
Waste Type Code 5: Not reported
Waste Type Code 6: Not reported
Date Accepted: Not reported
Manifest Discrepancy Type: Not reported
Data Entry Number: Not reported
Was Load Rejected: STATEN ISLAND 10301
Reason Load Was Rejected: Not reported

Waste:
Manifest Year: Not reported
Waste Code: D008
Hand Code: H141
Quantity: 5,600.00 Pounds

ST GEORGE STATEN ISLAND FERRY TERMINAL (Continued) **1000694277**

Manifest Number:	008921140JJK
EPA ID:	NYD987005816
Date Shipped:	7/2/2012
TSDF EPA ID:	NJD002200046
Transporter EPA ID:	NJ0000027193
Transporter 2 EPA ID:	Not reported
Transporter 3 EPA ID:	Not reported
Transporter 4 EPA ID:	Not reported
Transporter 5 EPA ID:	Not reported
Transporter 6 EPA ID:	Not reported
Transporter 7 EPA ID:	Not reported
Transporter 8 EPA ID:	Not reported
Transporter 9 EPA ID:	Not reported
Transporter 10 EPA ID:	Not reported
Date Trans1 Transported Waste:	Not reported
Date Trans2 Transported Waste:	Not reported
Date Trans3 Transported Waste:	Not reported
Date Trans4 Transported Waste:	Not reported
Date Trans5 Transported Waste:	Not reported
Date Trans6 Transported Waste:	Not reported
Date Trans7 Transported Waste:	Not reported
Date Trans8 Transported Waste:	Not reported
Date Trans9 Transported Waste:	Not reported
Date Trans10 Transported Waste:	Not reported
Date TSDF Received Waste:	Not reported
TSDF EPA Facility Name:	Not reported
QTY Units:	Not reported
Transporter SEQ ID:	Not reported
Transporter-1 Date:	Not reported
Waste SEQ ID:	Not reported
Waste Type Code 2:	Not reported
Waste Type Code 3:	Not reported
Waste Type Code 4:	Not reported
Waste Type Code 5:	Not reported
Waste Type Code 6:	Not reported
Date Accepted:	Not reported
Manifest Discrepancy Type:	Not reported
Data Entry Number:	Not reported
Was Load Rejected:	STATEN ISLAND 10301
Reason Load Was Rejected:	Not reported

Waste:

Manifest Year:	Not reported
Waste Code:	D001 D035
Hand Code:	Not reported
Quantity:	55.00 gallons

Manifest Number:	007725519JJK
EPA ID:	NYD987005816
Date Shipped:	7/6/2011
TSDF EPA ID:	NJD991291105
Transporter EPA ID:	NJD986588630
Transporter 2 EPA ID:	Not reported
Transporter 3 EPA ID:	Not reported
Transporter 4 EPA ID:	Not reported
Transporter 5 EPA ID:	Not reported
Transporter 6 EPA ID:	Not reported

ST GEORGE STATEN ISLAND FERRY TERMINAL (Continued) **1000694277**

Transporter 7 EPA ID:	Not reported
Transporter 8 EPA ID:	Not reported
Transporter 9 EPA ID:	Not reported
Transporter 10 EPA ID:	Not reported
Date Trans1 Transported Waste:	Not reported
Date Trans2 Transported Waste:	Not reported
Date Trans3 Transported Waste:	Not reported
Date Trans4 Transported Waste:	Not reported
Date Trans5 Transported Waste:	Not reported
Date Trans6 Transported Waste:	Not reported
Date Trans7 Transported Waste:	Not reported
Date Trans8 Transported Waste:	Not reported
Date Trans9 Transported Waste:	Not reported
Date Trans10 Transported Waste:	Not reported
Date TSDF Received Waste:	Not reported
TSDF EPA Facility Name:	Not reported
QTY Units:	Not reported
Transporter SEQ ID:	Not reported
Transporter-1 Date:	Not reported
Waste SEQ ID:	Not reported
Waste Type Code 2:	Not reported
Waste Type Code 3:	Not reported
Waste Type Code 4:	Not reported
Waste Type Code 5:	Not reported
Waste Type Code 6:	Not reported
Date Accepted:	Not reported
Manifest Discrepancy Type:	Not reported
Data Entry Number:	Not reported
Was Load Rejected:	STATEN ISLAND 10301
Reason Load Was Rejected:	Not reported

Waste:

Manifest Year:	Not reported
Waste Code:	D008
Hand Code:	H141
Quantity:	9,500.00 Pounds

Manifest Number:	000517807WAS
EPA ID:	NYD987005816
Date Shipped:	2/12/2013
TSDF EPA ID:	NJD991291105
Transporter EPA ID:	NYD046765574
Transporter 2 EPA ID:	Not reported
Transporter 3 EPA ID:	Not reported
Transporter 4 EPA ID:	Not reported
Transporter 5 EPA ID:	Not reported
Transporter 6 EPA ID:	Not reported
Transporter 7 EPA ID:	Not reported
Transporter 8 EPA ID:	Not reported
Transporter 9 EPA ID:	Not reported
Transporter 10 EPA ID:	Not reported
Date Trans1 Transported Waste:	Not reported
Date Trans2 Transported Waste:	Not reported
Date Trans3 Transported Waste:	Not reported
Date Trans4 Transported Waste:	Not reported
Date Trans5 Transported Waste:	Not reported
Date Trans6 Transported Waste:	Not reported

ST GEORGE STATEN ISLAND FERRY TERMINAL (Continued) **1000694277**

Date Trans7 Transported Waste:	Not reported
Date Trans8 Transported Waste:	Not reported
Date Trans9 Transported Waste:	Not reported
Date Trans10 Transported Waste:	Not reported
Date TSDF Received Waste:	Not reported
TSDF EPA Facility Name:	Not reported
QTY Units:	Not reported
Transporter SEQ ID:	Not reported
Transporter-1 Date:	Not reported
Waste SEQ ID:	Not reported
Waste Type Code 2:	Not reported
Waste Type Code 3:	Not reported
Waste Type Code 4:	Not reported
Waste Type Code 5:	Not reported
Waste Type Code 6:	Not reported
Date Accepted:	Not reported
Manifest Discrepancy Type:	Not reported
Data Entry Number:	Not reported
Was Load Rejected:	STATEN ISLAND 10301
Reason Load Was Rejected:	Not reported

Waste:

Manifest Year:	Not reported
Waste Code:	F003 F005 D001 D035
Hand Code:	Not reported
Quantity:	320.00 gallons

Manifest Number:	000517812WAS
EPA ID:	NYD987005816
Date Shipped:	2/20/2013
TSDF EPA ID:	NJD991291105
Transporter EPA ID:	NJR986628162
Transporter 2 EPA ID:	Not reported
Transporter 3 EPA ID:	Not reported
Transporter 4 EPA ID:	Not reported
Transporter 5 EPA ID:	Not reported
Transporter 6 EPA ID:	Not reported
Transporter 7 EPA ID:	Not reported
Transporter 8 EPA ID:	Not reported
Transporter 9 EPA ID:	Not reported
Transporter 10 EPA ID:	Not reported
Date Trans1 Transported Waste:	Not reported
Date Trans2 Transported Waste:	Not reported
Date Trans3 Transported Waste:	Not reported
Date Trans4 Transported Waste:	Not reported
Date Trans5 Transported Waste:	Not reported
Date Trans6 Transported Waste:	Not reported
Date Trans7 Transported Waste:	Not reported
Date Trans8 Transported Waste:	Not reported
Date Trans9 Transported Waste:	Not reported
Date Trans10 Transported Waste:	Not reported
Date TSDF Received Waste:	Not reported
TSDF EPA Facility Name:	Not reported
QTY Units:	Not reported
Transporter SEQ ID:	Not reported
Transporter-1 Date:	Not reported
Waste SEQ ID:	Not reported

ST GEORGE STATEN ISLAND FERRY TERMINAL (Continued) **1000694277**

Waste Type Code 2:	Not reported
Waste Type Code 3:	Not reported
Waste Type Code 4:	Not reported
Waste Type Code 5:	Not reported
Waste Type Code 6:	Not reported
Date Accepted:	Not reported
Manifest Discrepancy Type:	Not reported
Data Entry Number:	Not reported
Was Load Rejected:	STATEN ISLAND 10301
Reason Load Was Rejected:	Not reported

Waste:

Manifest Year:	Not reported
Waste Code:	D008
Hand Code:	Not reported
Quantity:	24,800.00 Pounds

J51 **ERNS** **2005746510**
Target Property **1 BAY ST.** **N/A**
STATEN ISLAND, NY 10301

Site 19 of 47 in cluster J

Actual:
34 ft.

Click this hyperlink while viewing on your computer to access additional ERNS detail in the EDR Site Report.

Focus Map:
9

J52 **ERNS** **2011993613**
Target Property **1 BAY STREET** **N/A**
STATEN ISLAND, NY

Site 20 of 47 in cluster J

Actual:
34 ft.

Click this hyperlink while viewing on your computer to access additional ERNS detail in the EDR Site Report.

Focus Map:
9

J53 **ERNS** **2012007091**
Target Property **1 BAY ST** **N/A**
STATEN ISLAND, NY

Site 21 of 47 in cluster J

Actual:
34 ft.

Focus Map:
9

Click this hyperlink while viewing on your computer to access additional ERNS detail in the EDR Site Report.

J54 **ERNS** **2010957358**
Target Property **1 BAY ST** **N/A**
STATEN ISLAND, NY

Site 22 of 47 in cluster J

Actual:
34 ft.

Focus Map:
9

Click this hyperlink while viewing on your computer to access additional ERNS detail in the EDR Site Report.

J55 **ST GEORGE FUEL FACILTY** **NY Spills** **S113493203**
Target Property **1 BAY STREET** **N/A**
STATEN ISLAND, NY 10301

Site 23 of 47 in cluster J

Actual:
34 ft.

Focus Map:
9

SPILLS:

Name:	ST GEORGE FUEL FACILTY
Address:	1 BAY STREET
City,State,Zip:	STATEN ISLAND, NY 10301
Spill Number/Closed Date:	1300594 / 2013-04-18
Facility ID:	1300594
Facility Type:	ER
DER Facility ID:	436206
Site ID:	480927
DEC Region:	2
Spill Cause:	Equipment Failure
Spill Class:	C3
SWIS:	4301
Spill Date:	2013-04-18
Investigator:	SFRAHMAN
Referred To:	Not reported
Reported to Dept:	2013-04-18
CID:	Not reported
Water Affected:	KILL VAN COL
Spill Source:	Commercial Vehicle
Spill Notifier:	Other
Cleanup Ceased:	Not reported
Cleanup Meets Std:	False
Last Inspection:	Not reported
Recommended Penalty:	False

ST GEORGE FUEL FACILTY (Continued) **S113493203**

UST Trust:	False
Remediation Phase:	0
Date Entered In Computer:	2013-04-18
Spill Record Last Update:	2013-04-18
Spiller Name:	JOHN GARVERY
Spiller Company:	STATEN ISLAND FERRY
Spiller Address:	1 BAY STREET
Spiller Company:	999
Contact Name:	JOHN GARVERY
DEC Memo:	"Drill..Drill. NRC#1044329"
Remarks:	"DRILL DRILL DRILL DRILL"

All Materials:

Site ID:	480927
Operable Unit ID:	1230710
Operable Unit:	01
Material ID:	2229401
Material Code:	0008
Material Name:	diesel
Case No.:	Not reported
Material FA:	Petroleum
Quantity:	200.00
Units:	G
Recovered:	Not reported
Oxygenate:	Not reported

J56 **NYC DOT-ST GEORGE FERRY TERMINAL** **NY AIRS** **S121489770**
Target **1 BAY ST** **N/A**
Property **STATEN ISLAND, NY 10301**

Site 24 of 47 in cluster J

Actual: **34 ft.**

Focus Map: **9**

AIRS:

Name:	NYC DOT-ST GEORGE FERRY TERMINAL
Address:	1 BAY ST
City:	STATEN ISLAND
Permit Type:	AFR
Permit Status:	Issued
Issue Date:	11/18/2013
Expiration Date:	11/17/2023
County Fips:	Not reported
DEC Id:	2640200007
Emission Unit Id:	Not reported
Process Id:	Not reported
Contaminant Name/cas:	Not reported
Epa Control Code:	Not reported
Contol Eff:	Not reported
Emissions:	Not reported
Unit:	Not reported
Auth Type Code:	2
Latitude:	Not reported
Longitude:	Not reported

J57 **ERNS** **2013052894**
Target Property **1 BAY ST.** **N/A**
STATEN ISLAND, NY 10301

Site 25 of 47 in cluster J

Actual: **34 ft.**

Click this hyperlink while viewing on your computer to access additional ERNS detail in the EDR Site Report.

Focus Map: **9**

J58 **ERNS** **2013069651**
Target Property **1 BAY ST.** **N/A**
STATEN ISLAND, NY 10301

Site 26 of 47 in cluster J

Actual: **34 ft.**

Click this hyperlink while viewing on your computer to access additional ERNS detail in the EDR Site Report.

Focus Map: **9**

J59 **STATEN ISLAND FERRY MAIN** **NY Spills** **S102663540**
Target Property **1 BAY ST PIER #1** **N/A**
STATEN ISLAND, NY

Site 27 of 47 in cluster J

Actual: **34 ft.**

Focus Map: **9**

SPILLS:

Name:	STATEN ISLAND FERRY MAIN
Address:	1 BAY ST PIER #1
City,State,Zip:	STATEN ISLAND, NY
Spill Number/Closed Date:	9706390 / 1998-01-28
Facility ID:	9706390
Facility Type:	ER
DER Facility ID:	232722
Site ID:	287290
DEC Region:	2
Spill Cause:	Equipment Failure
Spill Class:	C4
SWIS:	4301
Spill Date:	1997-08-26
Investigator:	O'DOWD
Referred To:	Not reported
Reported to Dept:	1997-08-26
CID:	312
Water Affected:	Not reported
Spill Source:	Commercial/Industrial
Spill Notifier:	Responsible Party
Cleanup Ceased:	Not reported
Cleanup Meets Std:	False
Last Inspection:	Not reported
Recommended Penalty:	False

STATEN ISLAND FERRY MAIN (Continued) **S102663540**

UST Trust:	False
Remediation Phase:	0
Date Entered In Computer:	1997-08-26
Spill Record Last Update:	1998-01-28
Spiller Name:	MR PIM DEWID
Spiller Company:	STATEN ISLAND FERRY MAIN
Spiller Address:	1 BAY ST PIER #1
Spiller Company:	001
Contact Name:	MR PIM DEWID
DEC Memo:	""
Remarks:	"transformer oil leak"

All Materials:

Site ID:	287290
Operable Unit ID:	1049757
Operable Unit:	01
Material ID:	331973
Material Code:	0020A
Material Name:	transformer oil
Case No.:	Not reported
Material FA:	Petroleum
Quantity:	.00
Units:	G
Recovered:	.00
Oxygenate:	Not reported

J60 **NYC DOT ST GEORGE FERRY TERMINAL** **RCRA-LQG** **1001119438**
Target **1 BAY ST** **NJ MANIFEST** **NYR000027250**
Property **STATEN ISLAND, NY 10301**

Site 28 of 47 in cluster J

Actual: **34 ft.**

Focus Map: **9**

RCRA-LQG:

Date form received by agency:	05/25/2017
Facility name:	NYC DOT ST GEORGE FERRY TERMINAL
Facility address:	1 BAY ST STATEN ISLAND, NY 10301
EPA ID:	NYR000027250
Mailing address:	BAY ST STATEN ISLAND, NY 10301
Contact:	EARL J BAIM
Contact address:	SOUTH ST WHITE HALL TERMINAL 3RD FLOOR NEW YORK, NY 10004
Contact country:	US
Contact telephone:	212-487-3137
Contact email:	EBAIM@DOT.NYC.GOV
EPA Region:	02
Classification:	Large Quantity Generator
Description:	Handler: generates 1,000 kg or more of hazardous waste during any calendar month; or generates more than 1 kg of acutely hazardous waste during any calendar month; or generates more than 100 kg of any residue or contaminated soil, waste or other debris resulting from the cleanup of a spill, into or on any land or water, of acutely hazardous waste during any calendar month; or generates 1 kg or less of acutely hazardous waste during any calendar month, and accumulates more than 1 kg of acutely hazardous waste at any time; or generates 100 kg or less of any residue or contaminated soil, waste or other debris resulting

NYC DOT ST GEORGE FERRY TERMINAL (Continued) **1001119438**

from the cleanup of a spill, into or on any land or water, of acutely hazardous waste during any calendar month, and accumulates more than 100 kg of that material at any time

Owner/Operator Summary:

Owner/operator name:	NYC DOT DIVISION OF LEGAL AFFAIRS
Owner/operator address:	WATER ST 9TH FLOOR
	NEW YORK, NY 10041
Owner/operator country:	US
Owner/operator telephone:	Not reported
Owner/operator email:	Not reported
Owner/operator fax:	Not reported
Owner/operator extension:	Not reported
Legal status:	Municipal
Owner/Operator Type:	Owner
Owner/Op start date:	01/01/1905
Owner/Op end date:	Not reported

Owner/operator name:	STATEN ISLAND FERRY
Owner/operator address:	Not reported
	Not reported
Owner/operator country:	Not reported
Owner/operator telephone:	Not reported
Owner/operator email:	Not reported
Owner/operator fax:	Not reported
Owner/operator extension:	Not reported
Legal status:	Municipal
Owner/Operator Type:	Operator
Owner/Op start date:	01/01/1905
Owner/Op end date:	Not reported

Handler Activities Summary:

U.S. importer of hazardous waste:	No
Mixed waste (haz. and radioactive):	No
Recycler of hazardous waste:	No
Transporter of hazardous waste:	Yes
Treater, storer or disposer of HW:	No
Underground injection activity:	No
On-site burner exemption:	No
Furnace exemption:	No
Used oil fuel burner:	No
Used oil processor:	No
User oil refiner:	No
Used oil fuel marketer to burner:	No
Used oil Specification marketer:	No
Used oil transfer facility:	No
Used oil transporter:	No

Historical Generators:

Date form received by agency:	03/02/2012
Site name:	NYC DOT ST GEORGE FERRY TERMINAL
Classification:	Large Quantity Generator

Date form received by agency:	01/01/2007
Site name:	NYCDOT - STATEN ISLAND FERRY
Classification:	Conditionally Exempt Small Quantity Generator

NYC DOT ST GEORGE FERRY TERMINAL (Continued) **1001119438**

Date form received by agency: 01/01/2006
Site name: NYCDOT - STATEN ISLAND FERRY
Classification: Conditionally Exempt Small Quantity Generator

Date form received by agency: 07/25/1996
Site name: NYCDOT - STATEN ISLAND FERRY
Classification: Not a generator, verified

Hazardous Waste Summary:

. Waste code: D000
. Waste name: Not Defined

. Waste code: D008
. Waste name: LEAD

. Waste code: D018
. Waste name: BENZENE

Violation Status: No violations found

NJ MANIFEST:

EPA Id:	NYR000027250
Mail Address:	Not reported
Mail City/State/Zip:	Not reported
Facility Phone:	7183905340
Emergency Phone:	Not reported
Contact:	Not reported
Comments:	Not reported
SIC Code:	Not reported
County:	00
Municipal:	00
Previous EPA Id:	Not reported
Gen Flag:	X
Trans Flag:	Not reported
TSDF Flag:	Not reported
Name Change:	Not reported
Date Change:	Not reported

Manifest:

Manifest Number:	000201665FLE
EPA ID:	NYR000027250
Date Shipped:	05/30/2007
TSDF EPA ID:	NJD002200046
Transporter EPA ID:	NJD982792384
Transporter 2 EPA ID:	NJD982792384
Transporter 3 EPA ID:	Not reported
Transporter 4 EPA ID:	Not reported
Transporter 5 EPA ID:	Not reported
Transporter 6 EPA ID:	Not reported
Transporter 7 EPA ID:	Not reported
Transporter 8 EPA ID:	Not reported
Transporter 9 EPA ID:	Not reported
Transporter 10 EPA ID:	Not reported
Date Trans1 Transported Waste:	05/30/2007
Date Trans2 Transported Waste:	05/31/2007
Date Trans3 Transported Waste:	Not reported
Date Trans4 Transported Waste:	Not reported

NYC DOT ST GEORGE FERRY TERMINAL (Continued) **1001119438**

Date Trans5 Transported Waste:	Not reported
Date Trans6 Transported Waste:	Not reported
Date Trans7 Transported Waste:	Not reported
Date Trans8 Transported Waste:	Not reported
Date Trans9 Transported Waste:	Not reported
Date Trans10 Transported Waste:	Not reported
Date TSDF Received Waste:	05/31/2007
TSDF EPA Facility Name:	Not reported
QTY Units:	Not reported
Transporter SEQ ID:	Not reported
Transporter-1 Date:	Not reported
Waste SEQ ID:	Not reported
Waste Type Code 2:	Not reported
Waste Type Code 3:	Not reported
Waste Type Code 4:	Not reported
Waste Type Code 5:	Not reported
Waste Type Code 6:	Not reported
Date Accepted:	Not reported
Manifest Discrepancy Type:	Not reported
Data Entry Number:	Not reported
Was Load Rejected:	No
Reason Load Was Rejected:	Not reported

Waste:

Manifest Year:	Not reported
Waste Code:	D001
Hand Code:	H14
Quantity:	200 P
Manifest Year:	Not reported
Waste Code:	D001
Hand Code:	H06
Quantity:	50 P
Manifest Year:	Not reported
Waste Code:	D002
Hand Code:	H14
Quantity:	200 P
Manifest Year:	Not reported
Waste Code:	D002
Hand Code:	H14
Quantity:	10 P

Manifest Number:	000457425WAS
EPA ID:	NYR000027250
Date Shipped:	5/22/2012
TSDF EPA ID:	NJD991291105
Transporter EPA ID:	NYD046765574
Transporter 2 EPA ID:	Not reported
Transporter 3 EPA ID:	Not reported
Transporter 4 EPA ID:	Not reported
Transporter 5 EPA ID:	Not reported
Transporter 6 EPA ID:	Not reported
Transporter 7 EPA ID:	Not reported
Transporter 8 EPA ID:	Not reported
Transporter 9 EPA ID:	Not reported

NYC DOT ST GEORGE FERRY TERMINAL (Continued) **1001119438**

Transporter 10 EPA ID:	Not reported
Date Trans1 Transported Waste:	Not reported
Date Trans2 Transported Waste:	Not reported
Date Trans3 Transported Waste:	Not reported
Date Trans4 Transported Waste:	Not reported
Date Trans5 Transported Waste:	Not reported
Date Trans6 Transported Waste:	Not reported
Date Trans7 Transported Waste:	Not reported
Date Trans8 Transported Waste:	Not reported
Date Trans9 Transported Waste:	Not reported
Date Trans10 Transported Waste:	Not reported
Date TSDF Received Waste:	Not reported
TSDF EPA Facility Name:	Not reported
QTY Units:	Not reported
Transporter SEQ ID:	Not reported
Transporter-1 Date:	Not reported
Waste SEQ ID:	Not reported
Waste Type Code 2:	Not reported
Waste Type Code 3:	Not reported
Waste Type Code 4:	Not reported
Waste Type Code 5:	Not reported
Waste Type Code 6:	Not reported
Date Accepted:	Not reported
Manifest Discrepancy Type:	Not reported
Data Entry Number:	Not reported
Was Load Rejected:	Not reported
Reason Load Was Rejected:	Not reported

Waste:

Manifest Year:	Not reported
Waste Code:	D008
Hand Code:	Not reported
Quantity:	7,860.00 Pounds

Manifest Number:	006903556JJK
EPA ID:	NYR000027250
Date Shipped:	7/26/2011
TSDF EPA ID:	NJD002200046
Transporter EPA ID:	NJ0000027193
Transporter 2 EPA ID:	Not reported
Transporter 3 EPA ID:	Not reported
Transporter 4 EPA ID:	Not reported
Transporter 5 EPA ID:	Not reported
Transporter 6 EPA ID:	Not reported
Transporter 7 EPA ID:	Not reported
Transporter 8 EPA ID:	Not reported
Transporter 9 EPA ID:	Not reported
Transporter 10 EPA ID:	Not reported
Date Trans1 Transported Waste:	Not reported
Date Trans2 Transported Waste:	Not reported
Date Trans3 Transported Waste:	Not reported
Date Trans4 Transported Waste:	Not reported
Date Trans5 Transported Waste:	Not reported
Date Trans6 Transported Waste:	Not reported
Date Trans7 Transported Waste:	Not reported
Date Trans8 Transported Waste:	Not reported
Date Trans9 Transported Waste:	Not reported

NYC DOT ST GEORGE FERRY TERMINAL (Continued) **1001119438**

Date Trans10 Transported Waste:	Not reported
Date TSDF Received Waste:	Not reported
TSDF EPA Facility Name:	Not reported
QTY Units:	Not reported
Transporter SEQ ID:	Not reported
Transporter-1 Date:	Not reported
Waste SEQ ID:	Not reported
Waste Type Code 2:	Not reported
Waste Type Code 3:	Not reported
Waste Type Code 4:	Not reported
Waste Type Code 5:	Not reported
Waste Type Code 6:	Not reported
Date Accepted:	Not reported
Manifest Discrepancy Type:	Not reported
Data Entry Number:	Not reported
Was Load Rejected:	Not reported
Reason Load Was Rejected:	Not reported

Waste:

Manifest Year:	Not reported
Waste Code:	D009
Hand Code:	H141
Quantity:	1.00 Pounds

Manifest Number:	001057633GBF
EPA ID:	NYR000027250
Date Shipped:	12/06/2010
TSDF EPA ID:	NJD002200046
Transporter EPA ID:	NJ0000027193
Transporter 2 EPA ID:	Not reported
Transporter 3 EPA ID:	Not reported
Transporter 4 EPA ID:	Not reported
Transporter 5 EPA ID:	Not reported
Transporter 6 EPA ID:	Not reported
Transporter 7 EPA ID:	Not reported
Transporter 8 EPA ID:	Not reported
Transporter 9 EPA ID:	Not reported
Transporter 10 EPA ID:	Not reported
Date Trans1 Transported Waste:	12/06/2010
Date Trans2 Transported Waste:	Not reported
Date Trans3 Transported Waste:	Not reported
Date Trans4 Transported Waste:	Not reported
Date Trans5 Transported Waste:	Not reported
Date Trans6 Transported Waste:	Not reported
Date Trans7 Transported Waste:	Not reported
Date Trans8 Transported Waste:	Not reported
Date Trans9 Transported Waste:	Not reported
Date Trans10 Transported Waste:	Not reported
Date TSDF Received Waste:	12/06/2010
TSDF EPA Facility Name:	Not reported
QTY Units:	Not reported
Transporter SEQ ID:	Not reported
Transporter-1 Date:	Not reported
Waste SEQ ID:	Not reported
Waste Type Code 2:	Not reported
Waste Type Code 3:	Not reported
Waste Type Code 4:	Not reported

NYC DOT ST GEORGE FERRY TERMINAL (Continued) **1001119438**

Waste Type Code 5:	Not reported
Waste Type Code 6:	Not reported
Date Accepted:	Not reported
Manifest Discrepancy Type:	Not reported
Data Entry Number:	Not reported
Was Load Rejected:	No
Reason Load Was Rejected:	Not reported

Waste:

Manifest Year:	Not reported
Waste Code:	D009
Hand Code:	H141
Quantity:	5 P

Manifest Number:	003633937JJK
EPA ID:	NYR000027250
Date Shipped:	03/06/2009
TSDF EPA ID:	NJD002200046
Transporter EPA ID:	NJ0000027193
Transporter 2 EPA ID:	Not reported
Transporter 3 EPA ID:	Not reported
Transporter 4 EPA ID:	Not reported
Transporter 5 EPA ID:	Not reported
Transporter 6 EPA ID:	Not reported
Transporter 7 EPA ID:	Not reported
Transporter 8 EPA ID:	Not reported
Transporter 9 EPA ID:	Not reported
Transporter 10 EPA ID:	Not reported
Date Trans1 Transported Waste:	03/06/2009
Date Trans2 Transported Waste:	Not reported
Date Trans3 Transported Waste:	Not reported
Date Trans4 Transported Waste:	Not reported
Date Trans5 Transported Waste:	Not reported
Date Trans6 Transported Waste:	Not reported
Date Trans7 Transported Waste:	Not reported
Date Trans8 Transported Waste:	Not reported
Date Trans9 Transported Waste:	Not reported
Date Trans10 Transported Waste:	Not reported
Date TSDF Received Waste:	03/06/2009
TSDF EPA Facility Name:	Not reported
QTY Units:	Not reported
Transporter SEQ ID:	Not reported
Transporter-1 Date:	Not reported
Waste SEQ ID:	Not reported
Waste Type Code 2:	Not reported
Waste Type Code 3:	Not reported
Waste Type Code 4:	Not reported
Waste Type Code 5:	Not reported
Waste Type Code 6:	Not reported
Date Accepted:	Not reported
Manifest Discrepancy Type:	Not reported
Data Entry Number:	Not reported
Was Load Rejected:	No
Reason Load Was Rejected:	Not reported

Waste:

Manifest Year:	Not reported

NYC DOT ST GEORGE FERRY TERMINAL (Continued) **1001119438**

Waste Code:	D009
Hand Code:	H141
Quantity:	10 G

Manifest Number:	000958735GBF
EPA ID:	NYR000027250
Date Shipped:	07/28/2009
TSDF EPA ID:	NJD002200046
Transporter EPA ID:	NJ0000027193
Transporter 2 EPA ID:	Not reported
Transporter 3 EPA ID:	Not reported
Transporter 4 EPA ID:	Not reported
Transporter 5 EPA ID:	Not reported
Transporter 6 EPA ID:	Not reported
Transporter 7 EPA ID:	Not reported
Transporter 8 EPA ID:	Not reported
Transporter 9 EPA ID:	Not reported
Transporter 10 EPA ID:	Not reported
Date Trans1 Transported Waste:	07/28/2009
Date Trans2 Transported Waste:	Not reported
Date Trans3 Transported Waste:	Not reported
Date Trans4 Transported Waste:	Not reported
Date Trans5 Transported Waste:	Not reported
Date Trans6 Transported Waste:	Not reported
Date Trans7 Transported Waste:	Not reported
Date Trans8 Transported Waste:	Not reported
Date Trans9 Transported Waste:	Not reported
Date Trans10 Transported Waste:	Not reported
Date TSDF Received Waste:	07/28/2009
TSDF EPA Facility Name:	Not reported
QTY Units:	Not reported
Transporter SEQ ID:	Not reported
Transporter-1 Date:	Not reported
Waste SEQ ID:	Not reported
Waste Type Code 2:	Not reported
Waste Type Code 3:	Not reported
Waste Type Code 4:	Not reported
Waste Type Code 5:	Not reported
Waste Type Code 6:	Not reported
Date Accepted:	Not reported
Manifest Discrepancy Type:	Not reported
Data Entry Number:	Not reported
Was Load Rejected:	No
Reason Load Was Rejected:	Not reported

Waste:

Manifest Year:	Not reported
Waste Code:	D009
Hand Code:	H141
Quantity:	15 P

Manifest Number:	001055793GBF
EPA ID:	NYR000027250
Date Shipped:	03/09/2010
TSDF EPA ID:	NJD002200046
Transporter EPA ID:	NJ0000027193

NYC DOT ST GEORGE FERRY TERMINAL (Continued) **1001119438**

Transporter 2 EPA ID:	Not reported
Transporter 3 EPA ID:	Not reported
Transporter 4 EPA ID:	Not reported
Transporter 5 EPA ID:	Not reported
Transporter 6 EPA ID:	Not reported
Transporter 7 EPA ID:	Not reported
Transporter 8 EPA ID:	Not reported
Transporter 9 EPA ID:	Not reported
Transporter 10 EPA ID:	Not reported
Date Trans1 Transported Waste:	03/09/2010
Date Trans2 Transported Waste:	Not reported
Date Trans3 Transported Waste:	Not reported
Date Trans4 Transported Waste:	Not reported
Date Trans5 Transported Waste:	Not reported
Date Trans6 Transported Waste:	Not reported
Date Trans7 Transported Waste:	Not reported
Date Trans8 Transported Waste:	Not reported
Date Trans9 Transported Waste:	Not reported
Date Trans10 Transported Waste:	Not reported
Date TSDF Received Waste:	03/09/2010
TSDF EPA Facility Name:	Not reported
QTY Units:	Not reported
Transporter SEQ ID:	Not reported
Transporter-1 Date:	Not reported
Waste SEQ ID:	Not reported
Waste Type Code 2:	Not reported
Waste Type Code 3:	Not reported
Waste Type Code 4:	Not reported
Waste Type Code 5:	Not reported
Waste Type Code 6:	Not reported
Date Accepted:	Not reported
Manifest Discrepancy Type:	Not reported
Data Entry Number:	Not reported
Was Load Rejected:	No
Reason Load Was Rejected:	Not reported

Waste:

Manifest Year:	Not reported
Waste Code:	D009
Hand Code:	H141
Quantity:	1 P

Manifest Number:	001053756GBF
EPA ID:	NYR000027250
Date Shipped:	07/06/2010
TSDF EPA ID:	NJD002200046
Transporter EPA ID:	NJ0000027193
Transporter 2 EPA ID:	Not reported
Transporter 3 EPA ID:	Not reported
Transporter 4 EPA ID:	Not reported
Transporter 5 EPA ID:	Not reported
Transporter 6 EPA ID:	Not reported
Transporter 7 EPA ID:	Not reported
Transporter 8 EPA ID:	Not reported
Transporter 9 EPA ID:	Not reported
Transporter 10 EPA ID:	Not reported
Date Trans1 Transported Waste:	07/06/2010

NYC DOT ST GEORGE FERRY TERMINAL (Continued) **1001119438**

Date Trans2 Transported Waste:	Not reported
Date Trans3 Transported Waste:	Not reported
Date Trans4 Transported Waste:	Not reported
Date Trans5 Transported Waste:	Not reported
Date Trans6 Transported Waste:	Not reported
Date Trans7 Transported Waste:	Not reported
Date Trans8 Transported Waste:	Not reported
Date Trans9 Transported Waste:	Not reported
Date Trans10 Transported Waste:	Not reported
Date TSDF Received Waste:	07/06/2010
TSDF EPA Facility Name:	Not reported
QTY Units:	Not reported
Transporter SEQ ID:	Not reported
Transporter-1 Date:	Not reported
Waste SEQ ID:	Not reported
Waste Type Code 2:	Not reported
Waste Type Code 3:	Not reported
Waste Type Code 4:	Not reported
Waste Type Code 5:	Not reported
Waste Type Code 6:	Not reported
Date Accepted:	Not reported
Manifest Discrepancy Type:	Not reported
Data Entry Number:	Not reported
Was Load Rejected:	No
Reason Load Was Rejected:	Not reported

Waste:

Manifest Year:	Not reported
Waste Code:	D009
Hand Code:	H141
Quantity:	1 P

Manifest Number:	NJA5288292
EPA ID:	NYR000027250
Date Shipped:	08/28/2006
TSDF EPA ID:	NJD002200046
Transporter EPA ID:	NJD982792384
Transporter 2 EPA ID:	Not reported
Transporter 3 EPA ID:	Not reported
Transporter 4 EPA ID:	Not reported
Transporter 5 EPA ID:	Not reported
Transporter 6 EPA ID:	Not reported
Transporter 7 EPA ID:	Not reported
Transporter 8 EPA ID:	Not reported
Transporter 9 EPA ID:	Not reported
Transporter 10 EPA ID:	Not reported
Date Trans1 Transported Waste:	08/28/2006
Date Trans2 Transported Waste:	Not reported
Date Trans3 Transported Waste:	Not reported
Date Trans4 Transported Waste:	Not reported
Date Trans5 Transported Waste:	Not reported
Date Trans6 Transported Waste:	Not reported
Date Trans7 Transported Waste:	Not reported
Date Trans8 Transported Waste:	Not reported
Date Trans9 Transported Waste:	Not reported
Date Trans10 Transported Waste:	Not reported
Date TSDF Received Waste:	08/29/2006

NYC DOT ST GEORGE FERRY TERMINAL (Continued) **1001119438**

TSDF EPA Facility Name:	Not reported
QTY Units:	Not reported
Transporter SEQ ID:	Not reported
Transporter-1 Date:	Not reported
Waste SEQ ID:	Not reported
Waste Type Code 2:	Not reported
Waste Type Code 3:	Not reported
Waste Type Code 4:	Not reported
Waste Type Code 5:	Not reported
Waste Type Code 6:	Not reported
Date Accepted:	Not reported
Manifest Discrepancy Type:	Not reported
Data Entry Number:	09270621
Was Load Rejected:	No
Reason Load Was Rejected:	Not reported

Manifest Number:	001056693GBF
EPA ID:	NYR000027250
Date Shipped:	1/26/2011
TSDF EPA ID:	NJD002200046
Transporter EPA ID:	NJ0000027193
Transporter 2 EPA ID:	Not reported
Transporter 3 EPA ID:	Not reported
Transporter 4 EPA ID:	Not reported
Transporter 5 EPA ID:	Not reported
Transporter 6 EPA ID:	Not reported
Transporter 7 EPA ID:	Not reported
Transporter 8 EPA ID:	Not reported
Transporter 9 EPA ID:	Not reported
Transporter 10 EPA ID:	Not reported
Date Trans1 Transported Waste:	Not reported
Date Trans2 Transported Waste:	Not reported
Date Trans3 Transported Waste:	Not reported
Date Trans4 Transported Waste:	Not reported
Date Trans5 Transported Waste:	Not reported
Date Trans6 Transported Waste:	Not reported
Date Trans7 Transported Waste:	Not reported
Date Trans8 Transported Waste:	Not reported
Date Trans9 Transported Waste:	Not reported
Date Trans10 Transported Waste:	Not reported
Date TSDF Received Waste:	Not reported
TSDF EPA Facility Name:	Not reported
QTY Units:	Not reported
Transporter SEQ ID:	Not reported
Transporter-1 Date:	Not reported
Waste SEQ ID:	Not reported
Waste Type Code 2:	Not reported
Waste Type Code 3:	Not reported
Waste Type Code 4:	Not reported
Waste Type Code 5:	Not reported
Waste Type Code 6:	Not reported
Date Accepted:	Not reported
Manifest Discrepancy Type:	Not reported
Data Entry Number:	Not reported
Was Load Rejected:	Not reported
Reason Load Was Rejected:	Not reported

NYC DOT ST GEORGE FERRY TERMINAL (Continued) **1001119438**

Waste:

Manifest Year:	Not reported
Waste Code:	D009
Hand Code:	H141
Quantity:	1.00 Pounds

Manifest Number:	003533607JJK
EPA ID:	NYR000027250
Date Shipped:	05/05/2009
TSDF EPA ID:	NJD002200046
Transporter EPA ID:	NJ0000027193
Transporter 2 EPA ID:	Not reported
Transporter 3 EPA ID:	Not reported
Transporter 4 EPA ID:	Not reported
Transporter 5 EPA ID:	Not reported
Transporter 6 EPA ID:	Not reported
Transporter 7 EPA ID:	Not reported
Transporter 8 EPA ID:	Not reported
Transporter 9 EPA ID:	Not reported
Transporter 10 EPA ID:	Not reported
Date Trans1 Transported Waste:	05/05/2009
Date Trans2 Transported Waste:	Not reported
Date Trans3 Transported Waste:	Not reported
Date Trans4 Transported Waste:	Not reported
Date Trans5 Transported Waste:	Not reported
Date Trans6 Transported Waste:	Not reported
Date Trans7 Transported Waste:	Not reported
Date Trans8 Transported Waste:	Not reported
Date Trans9 Transported Waste:	Not reported
Date Trans10 Transported Waste:	Not reported
Date TSDF Received Waste:	05/05/2009
TSDF EPA Facility Name:	Not reported
QTY Units:	Not reported
Transporter SEQ ID:	Not reported
Transporter-1 Date:	Not reported
Waste SEQ ID:	Not reported
Waste Type Code 2:	Not reported
Waste Type Code 3:	Not reported
Waste Type Code 4:	Not reported
Waste Type Code 5:	Not reported
Waste Type Code 6:	Not reported
Date Accepted:	Not reported
Manifest Discrepancy Type:	Not reported
Data Entry Number:	Not reported
Was Load Rejected:	No
Reason Load Was Rejected:	Not reported

Waste:

Manifest Year:	Not reported
Waste Code:	D009
Hand Code:	H141
Quantity:	10 P

Manifest Number:	014160430JJK
EPA ID:	NYR000027250

NYC DOT ST GEORGE FERRY TERMINAL (Continued) **1001119438**

Date Shipped:	2/9/2016
TSDF EPA ID:	NJD002200046
Transporter EPA ID:	NJ0000027193
Transporter 2 EPA ID:	Not reported
Transporter 3 EPA ID:	Not reported
Transporter 4 EPA ID:	Not reported
Transporter 5 EPA ID:	Not reported
Transporter 6 EPA ID:	Not reported
Transporter 7 EPA ID:	Not reported
Transporter 8 EPA ID:	Not reported
Transporter 9 EPA ID:	Not reported
Transporter 10 EPA ID:	Not reported
Date Trans1 Transported Waste:	Not reported
Date Trans2 Transported Waste:	Not reported
Date Trans3 Transported Waste:	Not reported
Date Trans4 Transported Waste:	Not reported
Date Trans5 Transported Waste:	Not reported
Date Trans6 Transported Waste:	Not reported
Date Trans7 Transported Waste:	Not reported
Date Trans8 Transported Waste:	Not reported
Date Trans9 Transported Waste:	Not reported
Date Trans10 Transported Waste:	Not reported
Date TSDF Received Waste:	Not reported
TSDF EPA Facility Name:	Not reported
QTY Units:	Not reported
Transporter SEQ ID:	Not reported
Transporter-1 Date:	Not reported
Waste SEQ ID:	Not reported
Waste Type Code 2:	Not reported
Waste Type Code 3:	Not reported
Waste Type Code 4:	Not reported
Waste Type Code 5:	Not reported
Waste Type Code 6:	Not reported
Date Accepted:	Not reported
Manifest Discrepancy Type:	Not reported
Data Entry Number:	Not reported
Was Load Rejected:	Not reported
Reason Load Was Rejected:	Not reported

Manifest Number:	000892335JJK
EPA ID:	NYR000027250
Date Shipped:	05/10/2010
TSDF EPA ID:	NJD002200046
Transporter EPA ID:	NJ0000027193
Transporter 2 EPA ID:	Not reported
Transporter 3 EPA ID:	Not reported
Transporter 4 EPA ID:	Not reported
Transporter 5 EPA ID:	Not reported
Transporter 6 EPA ID:	Not reported
Transporter 7 EPA ID:	Not reported
Transporter 8 EPA ID:	Not reported
Transporter 9 EPA ID:	Not reported
Transporter 10 EPA ID:	Not reported
Date Trans1 Transported Waste:	05/10/2010
Date Trans2 Transported Waste:	Not reported
Date Trans3 Transported Waste:	Not reported
Date Trans4 Transported Waste:	Not reported

NYC DOT ST GEORGE FERRY TERMINAL (Continued) **1001119438**

Date Trans5 Transported Waste:	Not reported
Date Trans6 Transported Waste:	Not reported
Date Trans7 Transported Waste:	Not reported
Date Trans8 Transported Waste:	Not reported
Date Trans9 Transported Waste:	Not reported
Date Trans10 Transported Waste:	Not reported
Date TSDF Received Waste:	05/10/2010
TSDF EPA Facility Name:	Not reported
QTY Units:	Not reported
Transporter SEQ ID:	Not reported
Transporter-1 Date:	Not reported
Waste SEQ ID:	Not reported
Waste Type Code 2:	Not reported
Waste Type Code 3:	Not reported
Waste Type Code 4:	Not reported
Waste Type Code 5:	Not reported
Waste Type Code 6:	Not reported
Date Accepted:	Not reported
Manifest Discrepancy Type:	Not reported
Data Entry Number:	Not reported
Was Load Rejected:	No
Reason Load Was Rejected:	Not reported

Waste:

Manifest Year:	Not reported
Waste Code:	D009
Hand Code:	H141
Quantity:	10 P

Manifest Number:	000201533WAS
EPA ID:	NYR000027250
Date Shipped:	12/28/2010
TSDF EPA ID:	NJD991291105
Transporter EPA ID:	NYD046765574
Transporter 2 EPA ID:	Not reported
Transporter 3 EPA ID:	Not reported
Transporter 4 EPA ID:	Not reported
Transporter 5 EPA ID:	Not reported
Transporter 6 EPA ID:	Not reported
Transporter 7 EPA ID:	Not reported
Transporter 8 EPA ID:	Not reported
Transporter 9 EPA ID:	Not reported
Transporter 10 EPA ID:	Not reported
Date Trans1 Transported Waste:	12/28/2010
Date Trans2 Transported Waste:	Not reported
Date Trans3 Transported Waste:	Not reported
Date Trans4 Transported Waste:	Not reported
Date Trans5 Transported Waste:	Not reported
Date Trans6 Transported Waste:	Not reported
Date Trans7 Transported Waste:	Not reported
Date Trans8 Transported Waste:	Not reported
Date Trans9 Transported Waste:	Not reported
Date Trans10 Transported Waste:	Not reported
Date TSDF Received Waste:	12/28/2010
TSDF EPA Facility Name:	Not reported
QTY Units:	Not reported
Transporter SEQ ID:	Not reported

NYC DOT ST GEORGE FERRY TERMINAL (Continued) **1001119438**

Transporter-1 Date:	Not reported
Waste SEQ ID:	Not reported
Waste Type Code 2:	Not reported
Waste Type Code 3:	Not reported
Waste Type Code 4:	Not reported
Waste Type Code 5:	Not reported
Waste Type Code 6:	Not reported
Date Accepted:	Not reported
Manifest Discrepancy Type:	Not reported
Data Entry Number:	Not reported
Was Load Rejected:	No
Reason Load Was Rejected:	Not reported

Waste:

Manifest Year:	Not reported
Waste Code:	D008
Hand Code:	H111
Quantity:	3160 P

Manifest Number:	006739901FLE
EPA ID:	NYR000027250
Date Shipped:	11/19/2013
TSDF EPA ID:	NJD991291105
Transporter EPA ID:	NJR986628162
Transporter 2 EPA ID:	Not reported
Transporter 3 EPA ID:	Not reported
Transporter 4 EPA ID:	Not reported
Transporter 5 EPA ID:	Not reported
Transporter 6 EPA ID:	Not reported
Transporter 7 EPA ID:	Not reported
Transporter 8 EPA ID:	Not reported
Transporter 9 EPA ID:	Not reported
Transporter 10 EPA ID:	Not reported
Date Trans1 Transported Waste:	Not reported
Date Trans2 Transported Waste:	Not reported
Date Trans3 Transported Waste:	Not reported
Date Trans4 Transported Waste:	Not reported
Date Trans5 Transported Waste:	Not reported
Date Trans6 Transported Waste:	Not reported
Date Trans7 Transported Waste:	Not reported
Date Trans8 Transported Waste:	Not reported
Date Trans9 Transported Waste:	Not reported
Date Trans10 Transported Waste:	Not reported
Date TSDF Received Waste:	Not reported
TSDF EPA Facility Name:	Not reported
QTY Units:	Not reported
Transporter SEQ ID:	Not reported
Transporter-1 Date:	Not reported
Waste SEQ ID:	Not reported
Waste Type Code 2:	Not reported
Waste Type Code 3:	Not reported
Waste Type Code 4:	Not reported
Waste Type Code 5:	Not reported
Waste Type Code 6:	Not reported
Date Accepted:	Not reported
Manifest Discrepancy Type:	Not reported
Data Entry Number:	Not reported

NYC DOT ST GEORGE FERRY TERMINAL (Continued) **1001119438**

Was Load Rejected: Not reported
Reason Load Was Rejected: Not reported

Waste:
Manifest Year: Not reported
Waste Code: D008
Hand Code: Not reported
Quantity: 300.00 Pounds

Manifest Number: 000423138WAS
EPA ID: NYR000027250
Date Shipped: 9/23/2011
TSDF EPA ID: NJD991291105
Transporter EPA ID: NYD046765574
Transporter 2 EPA ID: Not reported
Transporter 3 EPA ID: Not reported
Transporter 4 EPA ID: Not reported
Transporter 5 EPA ID: Not reported
Transporter 6 EPA ID: Not reported
Transporter 7 EPA ID: Not reported
Transporter 8 EPA ID: Not reported
Transporter 9 EPA ID: Not reported
Transporter 10 EPA ID: Not reported
Date Trans1 Transported Waste: Not reported
Date Trans2 Transported Waste: Not reported
Date Trans3 Transported Waste: Not reported
Date Trans4 Transported Waste: Not reported
Date Trans5 Transported Waste: Not reported
Date Trans6 Transported Waste: Not reported
Date Trans7 Transported Waste: Not reported
Date Trans8 Transported Waste: Not reported
Date Trans9 Transported Waste: Not reported
Date Trans10 Transported Waste: Not reported
Date TSDF Received Waste: Not reported
TSDF EPA Facility Name: Not reported
QTY Units: Not reported
Transporter SEQ ID: Not reported
Transporter-1 Date: Not reported
Waste SEQ ID: Not reported
Waste Type Code 2: Not reported
Waste Type Code 3: Not reported
Waste Type Code 4: Not reported
Waste Type Code 5: Not reported
Waste Type Code 6: Not reported
Date Accepted: Not reported
Manifest Discrepancy Type: Not reported
Data Entry Number: Not reported
Was Load Rejected: Not reported
Reason Load Was Rejected: Not reported

Waste:
Manifest Year: Not reported
Waste Code: D008
Hand Code: H111
Quantity: 4,020.00 Pounds

NYC DOT ST GEORGE FERRY TERMINAL (Continued) **1001119438**

Manifest Number:	003534711JJK
EPA ID:	NYR000027250
Date Shipped:	5/20/2011
TSDF EPA ID:	NJD002200046
Transporter EPA ID:	NJ0000027193
Transporter 2 EPA ID:	Not reported
Transporter 3 EPA ID:	Not reported
Transporter 4 EPA ID:	Not reported
Transporter 5 EPA ID:	Not reported
Transporter 6 EPA ID:	Not reported
Transporter 7 EPA ID:	Not reported
Transporter 8 EPA ID:	Not reported
Transporter 9 EPA ID:	Not reported
Transporter 10 EPA ID:	Not reported
Date Trans1 Transported Waste:	Not reported
Date Trans2 Transported Waste:	Not reported
Date Trans3 Transported Waste:	Not reported
Date Trans4 Transported Waste:	Not reported
Date Trans5 Transported Waste:	Not reported
Date Trans6 Transported Waste:	Not reported
Date Trans7 Transported Waste:	Not reported
Date Trans8 Transported Waste:	Not reported
Date Trans9 Transported Waste:	Not reported
Date Trans10 Transported Waste:	Not reported
Date TSDF Received Waste:	Not reported
TSDF EPA Facility Name:	Not reported
QTY Units:	Not reported
Transporter SEQ ID:	Not reported
Transporter-1 Date:	Not reported
Waste SEQ ID:	Not reported
Waste Type Code 2:	Not reported
Waste Type Code 3:	Not reported
Waste Type Code 4:	Not reported
Waste Type Code 5:	Not reported
Waste Type Code 6:	Not reported
Date Accepted:	Not reported
Manifest Discrepancy Type:	Not reported
Data Entry Number:	Not reported
Was Load Rejected:	Not reported
Reason Load Was Rejected:	Not reported

Waste:

Manifest Year:	Not reported
Waste Code:	D009
Hand Code:	H141
Quantity:	10.00 Pounds

J61 **ON WATER** **NY Spills** **S113818740**
Target **1 BAY STREET** **N/A**
Property **STATEN ISLAND, NY**

Site 29 of 47 in cluster J

Actual: **34 ft.**

Focus Map: **9**

SPILLS:

Name:	ON WATER
Address:	1 BAY STREET
City,State,Zip:	STATEN ISLAND, NY
Spill Number/Closed Date:	1303653 / 2013-07-08
Facility ID:	1303653
Facility Type:	ER
DER Facility ID:	247026
Site ID:	484149
DEC Region:	2
Spill Cause:	Equipment Failure
Spill Class:	Not reported
SWIS:	4301
Spill Date:	2013-07-06
Investigator:	HRPATEL
Referred To:	Not reported
Reported to Dept:	2013-07-06
CID:	Not reported
Water Affected:	NY HARBOR
Spill Source:	Commercial/Industrial
Spill Notifier:	Other
Cleanup Ceased:	Not reported
Cleanup Meets Std:	False
Last Inspection:	Not reported
Recommended Penalty:	False
UST Trust:	False
Remediation Phase:	0
Date Entered In Computer:	2013-07-06
Spill Record Last Update:	2013-07-08
Spiller Name:	JOHN GARVEY
Spiller Company:	STATEN ISLAND FERRY
Spiller Address:	1 BAY STREET
Spiller Company:	999
Contact Name:	JOHN GARVEY
DEC Memo:	"07/08/13-Hiralkumar Patel. 11:23 AM:- left message for John. 11:37 AM:- received call from John. he mentioned that about 5 gal oil leaked from faulty crane. oil spilled on dock and some oil got into water. contractor performed cleanup. case closed."
Remarks:	"crane blew a line. millers environmental will be doing clean up"

All Materials:

Site ID:	484149
Operable Unit ID:	1233833
Operable Unit:	01
Material ID:	2232777
Material Code:	0010
Material Name:	hydraulic oil
Case No.:	Not reported
Material FA:	Petroleum
Quantity:	2.00
Units:	G
Recovered:	Not reported
Oxygenate:	Not reported

J62 **NYCDOT - ST. GEORGE FERRY BAY STREET** **NY MANIFEST** **S119078420**
Target Property **1 BAY ST - MAINT BLDG** **N/A**
STATEN ISLAND, NY 10301

Site 30 of 47 in cluster J

Actual: **34 ft.**

Focus Map: **9**

NY MANIFEST:

Name:	NYCDOT - ST. GEORGE FERRY BAY STREET
Address:	1 BAY ST - MAINT BLDG
City,State,Zip:	STATEN ISLAND, NY 10301
Country:	USA
EPA ID:	NYR000027250
Facility Status:	Not reported
Location Address 1:	1 BAY STREET
Code:	BP
Location Address 2:	Not reported
Total Tanks:	Not reported
Location City:	STATEN ISLAND
Location State:	NY
Location Zip:	10301
Location Zip 4:	Not reported

NY MANIFEST:

EPAID:	NYR000027250
Mailing Name:	NYCDOT - ST. GEORGE FERRY BAY STREET
Mailing Contact:	NEW YORK CITY ECONOMIC DEVELOPMENT CORP
Mailing Address 1:	1 BAY STREET
Mailing Address 2:	Not reported
Mailing City:	STATEN ISLAND
Mailing State:	NY
Mailing Zip:	10301
Mailing Zip 4:	Not reported
Mailing Country:	USA
Mailing Phone:	7183905257

NY MANIFEST:

Document ID:	Not reported
Manifest Status:	Not reported
seq:	Not reported
Year:	2016
Trans1 State ID:	NJ0000027193
Trans2 State ID:	Not reported
Generator Ship Date:	05/05/2016
Trans1 Recv Date:	05/05/2016
Trans2 Recv Date:	Not reported
TSD Site Recv Date:	05/05/2016
Part A Recv Date:	Not reported
Part B Recv Date:	Not reported
Generator EPA ID:	NYR000027250
Trans1 EPA ID:	Not reported
Trans2 EPA ID:	Not reported
TSDF ID 1:	NJD002200046
TSDF ID 2:	Not reported
Manifest Tracking Number:	015626424JJK
Import Indicator:	N
Export Indicator:	N
Discr Quantity Indicator:	N
Discr Type Indicator:	N
Discr Residue Indicator:	N

NYCDOT - ST. GEORGE FERRY BAY STREET (Continued) **S119078420**

Discr Partial Reject Indicator:	N
Discr Full Reject Indicator:	N
Manifest Ref Number:	Not reported
Alt Facility RCRA ID:	Not reported
Alt Facility Sign Date:	Not reported
MGMT Method Type Code:	H061
Waste Code:	Not reported
Waste Code:	Not reported
Waste Code:	Not reported
Waste Code:	Not reported
Waste Code:	Not reported
Waste Code:	Not reported
Quantity:	20
Units:	G - Gallons (liquids only)* (8.3 pounds)
Number of Containers:	1
Container Type:	DM - Metal drums, barrels
Handling Method:	B Incineration, heat recovery, burning.
Specific Gravity:	1
Waste Code:	D001
Waste Code 1_2:	Not reported
Waste Code 1_3:	Not reported
Waste Code 1_4:	Not reported
Waste Code 1_5:	Not reported
Waste Code 1_6:	Not reported

Click this hyperlink while viewing on your computer to access
-1 additional NY MANIFEST: record(s) in the EDR Site Report.

J63 **ST. GEORGE FERRY TERMINAL** **NY LTANKS** **S109582997**
Target **1 BAY ST** **NY Spills** **N/A**
Property **STATEN ISLAND, NY 10301** **NY SPDES**

Site 31 of 47 in cluster J

Actual: **34 ft.**
Focus Map: **9**

LTANKS:

Name:	ST GEORGE FERRY TERMINAL
Address:	1 BAY STREET
City,State,Zip:	STATEN ISLAND, NY
Spill Number/Closed Date:	0706511 / 2008-10-06
Facility ID:	0706511
Site ID:	387042
Spill Date:	2007-09-11
Spill Cause:	Tank Test Failure
Spill Source:	Institutional, Educational, Gov., Other
Spill Class:	C4
Cleanup Ceased:	Not reported
SWIS:	4301
Investigator:	bkfalvey
Referred To:	Not reported
Reported to Dept:	2007-09-11
CID:	444
Water Affected:	Not reported
Spill Notifier:	Other
Last Inspection:	Not reported
Recommended Penalty:	False
Meets Standard:	False
UST Involvement:	Not reported

ST. GEORGE FERRY TERMINAL (Continued) **S109582997**

Remediation Phase:	0
Date Entered In Computer:	2007-09-11
Spill Record Last Update:	2008-10-06
Spiller Name:	MIKE BROWN
Spiller Company:	ST GEORGE FERRY TERMINAL
Spiller Address:	1 BAY STREET
Spiller County:	001
Spiller Contact:	MIKE BROWN
Spiller Phone:	(800) 646-3161
Spiller Extention:	Not reported
DEC Region:	2
DER Facility ID:	247026
DEC Memo:	"9/11/07 called Bill Kane of DOT (646)772-9765. He did not know of tank failure and was driving back to St. George Terminal. He said that he will call me in approximately 1/2 hour and let me know what happened. Mr. Kane called back and he called Crompco and left message. He will call me back when he gets more information. TTF letter sent to: Frank Nicolosi NYCDOT Division of Ferries 1 Bay Street Staten Island, NY 10301 bf 10/9/07 On 10/5/07 received message from Frank Nicolosi of DOT (917)731-3321. I called him back today and he wanted to confirm what was needed as far as a response to the ttf letter. The tank should be repaired in next 2 to 3 weeks and will forward documentation to me when he gets it. bf 2/21/08 Called F. Nicolosi. Tank was retested and passed (I knew this and saw the results). Gemstar did repair: put in new manway. No release of product observed. Letter will be sent when he gets it. It will probably be issued within the month. Delay since Gemstar was not paid yet. bf 9/26/08 Received message from Ed Brusher(sp?) regarding status on 9/24/08 at 0836. Returned call today and left message stating that closure letter is needed. bf 10/6/08 On 10/3/08, received fax from John Saia of Gemstar Construction Corp. On 12/7/07, Gemstar replaced manway, tank sump and remote fill. No visual sign of contamination found. bf"
Remarks:	"IN TANK TOP-"

All TTF:

Facility ID:	0706511
Spill Number:	0706511
Spill Tank Test:	1764104
Site ID:	387042
Tank Number:	1
Tank Size:	20000
Material:	0001
EPA UST:	Not reported
UST:	Not reported
Cause:	Not reported
Source:	Not reported
Test Method:	03
Test Method 2:	Horner EZ Check I or II
Leak Rate:	.00
Gross Fail:	Not reported
Modified By:	Watchdog
Last Modified Date:	Not reported

All Materials:

Site ID:	387042
Operable Unit ID:	1144262

ST. GEORGE FERRY TERMINAL (Continued) **S109582997**

Operable Unit:	01
Material ID:	2134558
Material Code:	0001A
Material Name:	#2 fuel oil
Case No.:	Not reported
Material FA:	Petroleum
Quantity:	Not reported
Units:	G
Recovered:	.00
Oxygenate:	Not reported

SPILLS:

Name:	UPPER BAY OF NY HARBOR
Address:	1 BAY STREET
City,State,Zip:	STATEN ISLAND, NY
Spill Number/Closed Date:	0607167 / 2006-12-13
Facility ID:	0607167
Facility Type:	ER
DER Facility ID:	247026
Site ID:	370684
DEC Region:	2
Spill Cause:	Unknown
Spill Class:	B4
SWIS:	4301
Spill Date:	2006-09-22
Investigator:	rmpiper
Referred To:	Not reported
Reported to Dept:	2006-09-22
CID:	77
Water Affected:	UPPER BAY OF NY HARB
Spill Source:	Unknown
Spill Notifier:	Local Agency
Cleanup Ceased:	Not reported
Cleanup Meets Std:	False
Last Inspection:	Not reported
Recommended Penalty:	False
UST Trust:	False
Remediation Phase:	0
Date Entered In Computer:	2006-09-22
Spill Record Last Update:	2006-12-13
Spiller Name:	Not reported
Spiller Company:	UNKNOWN
Spiller Address:	Not reported
Spiller Company:	999
Contact Name:	BILL KAIN
DEC Memo:	"0615 DEC Piper off hours responder. Piper spoke w/ Bill Kain at NYCT, Staten Is. Ferry. As per conversation, a sheen is observed in the water though it is still dark. Bill to call back upon sunrise. Coast Guard has been notified. 0700 Received call from Bill at NYCT, there is a slick in the water. Piper contacted USCG, to inform them of update. DEC Piper spoke w/ USCG Pollution Response, they have no update. Piper obtained cellphone of P.O. on scene. 0730 DEC Piper spoke w/P.O. Tom (first name), as per Tom there is a large sheen w/ diesel odor extending from inside Verrazano to Bayonne. A small patch of emulsified diesel was observed. Non recoverable. NY shorelines have not been impacted. CG to assess spill by boat and will callback

ST. GEORGE FERRY TERMINAL (Continued) **S109582997**

w/ update. 0830 DEC Piper contacted Bill to obtain status at Ferry Terminal. Bill will call back. 0850 DEC Piper soke w/ Bill, there is a blueish sheen in terminal waters. No floating product observed. non recoverable. 0915 DEC Piper left message for USCG P.O. Tom for update. 0925 DEC Piper received e-mail from DEC Austin. Forwarded Message from USCG Lt.Cmdr. Hermes- Sanchez states This morning at approximately 6:00 am Sector New York received several > reports from Mariners as well as the NRC reporting fuel oil in the > water from north of the VZ Bridge to east of the Bayonne Bridge. > > Sector New York is currently investigating the source and responding > to this information. A CG team has reported a heavy rainbow sheen > with no recoverable product in the vicinity of Bayonne Bridge on the > New Jersey side. A NYPD overflight has uncovered that the fuel oil > may have entered Newark Bay. A CG Auxiliary Flight is scheduled to > evaluate for the area. > > Based on the available information, Ken's Marine and Miller's > Environmental Group are currently on stand-by for booming operations > of sensitive areas. 0945 DEC Piper contact USCG Pollution Response. As per them, a Vessel Theo T transferred 100K barrels of Diesel this morning to barge DV105 . Samples are being collected from water, vessel and barge to determine if they are responsible party. Sheen extends from Verrazano Br. to Newark Bay. USCG overflight not completed. USCG to contact DEC if recoverable amount of product is observed. 1100 DEC Piper spoke w/ USCG TOM, as per conversation, sheen is light. No cleanup is possible. Samples will be sewnt to lab and update will be given upon results next week. Case will remain open. 12/12/06- DECP iper spoke w/ USCG. The sample was not a match for the barge. This case is closed. "

Remarks: "unkn oil slick noticed. not believed to be coming from nyc dot facility. coming from up stream."

All Materials:

Site ID:	370684
Operable Unit ID:	1128471
Operable Unit:	01
Material ID:	2118088
Material Code:	0066A
Material Name:	unknown petroleum
Case No.:	Not reported
Material FA:	Petroleum
Quantity:	Not reported
Units:	G
Recovered:	.00
Oxygenate:	Not reported

Name:	LONG ISLAND FERRY
Address:	1 BAY ST
City,State,Zip:	STATEN ISLAND, NY
Spill Number/Closed Date:	1109367 / 2011-10-31
Facility ID:	1109367
Facility Type:	ER
DER Facility ID:	363113
Site ID:	457136
DEC Region:	2
Spill Cause:	Other
Spill Class:	D5
SWIS:	4301
Spill Date:	2011-10-26

ST. GEORGE FERRY TERMINAL (Continued) **S109582997**

Investigator:	smsanges
Referred To:	Not reported
Reported to Dept:	2011-10-26
CID:	Not reported
Water Affected:	Not reported
Spill Source:	Vessel
Spill Notifier:	Other
Cleanup Ceased:	Not reported
Cleanup Meets Std:	False
Last Inspection:	Not reported
Recommended Penalty:	False
UST Trust:	False
Remediation Phase:	0
Date Entered In Computer:	2011-10-26
Spill Record Last Update:	2011-10-31
Spiller Name:	ED BRESCIA
Spiller Company:	LONG ISLAND FERRY
Spiller Address:	1 BAY ST
Spiller Company:	999
Contact Name:	ED BRESCIA
DEC Memo:	""
Remarks:	"Test number for a drill."

All Materials:

Site ID:	457136
Operable Unit ID:	1207265
Operable Unit:	01
Material ID:	2204502
Material Code:	0001A
Material Name:	#2 fuel oil
Case No.:	Not reported
Material FA:	Petroleum
Quantity:	Not reported
Units:	Not reported
Recovered:	Not reported
Oxygenate:	Not reported

Name:	UPPER NY BAY
Address:	1 BAY ST
City,State,Zip:	STATEN ISLAND, NY
Spill Number/Closed Date:	1700764 / 2017-04-25
Facility ID:	1700764
Facility Type:	ER
DER Facility ID:	363113
Site ID:	545787
DEC Region:	2
Spill Cause:	Equipment Failure
Spill Class:	Not reported
SWIS:	4301
Spill Date:	2017-04-25
Investigator:	RJFENG
Referred To:	Not reported
Reported to Dept:	2017-04-25
CID:	Not reported
Water Affected:	UPPER NY BAY
Spill Source:	Vessel
Spill Notifier:	Other

ST. GEORGE FERRY TERMINAL (Continued) **S109582997**

Cleanup Ceased:	Not reported
Cleanup Meets Std:	False
Last Inspection:	Not reported
Recommended Penalty:	False
UST Trust:	False
Remediation Phase:	0
Date Entered In Computer:	2017-04-25
Spill Record Last Update:	2017-04-25
Spiller Name:	Not reported
Spiller Company:	NYC DOT STATEN ISLAND FERRY
Spiller Address:	Not reported
Spiller Company:	999
Contact Name:	ED
DEC Memo:	"4/25/2017 - Feng - Duty Desk. The spill report stated it is a drill. Called Ed of NYCDOT 212-839-3477 to confirm. Left a message. call from Ed Brusha of NYCDOT and confirmed that's a drill. Spill is closed."
Remarks:	"DRILL DRILL DRILL/boom deployment underway/source has been shut down"
	Not reported

All Materials:

Site ID:	545787
Operable Unit ID:	1293946
Operable Unit:	01
Material ID:	2299924
Material Code:	0008
Material Name:	diesel
Case No.:	Not reported
Material FA:	Petroleum
Quantity:	200.00
Units:	Not reported
Recovered:	Not reported
Oxygenate:	Not reported

Name:	NEW YORK HARBOR
Address:	1 BAY STREET
City,State,Zip:	STATEN ISLAND, NY
Spill Number/Closed Date:	1204207 / 2012-07-30
Facility ID:	1204207
Facility Type:	ER
DER Facility ID:	247026
Site ID:	467082
DEC Region:	2
Spill Cause:	Equipment Failure
Spill Class:	C4
SWIS:	4301
Spill Date:	2012-07-28
Investigator:	SFRAHMAN
Referred To:	Not reported
Reported to Dept:	2012-07-28
CID:	Not reported
Water Affected:	NEW YORK HARBOR
Spill Source:	Passenger Vehicle
Spill Notifier:	Other
Cleanup Ceased:	Not reported
Cleanup Meets Std:	False
Last Inspection:	Not reported

ST. GEORGE FERRY TERMINAL (Continued) **S109582997**

Recommended Penalty:	False
UST Trust:	False
Remediation Phase:	0
Date Entered In Computer:	2012-07-28
Spill Record Last Update:	2012-07-30
Spiller Name:	ED BRESCIA
Spiller Company:	STATEN ISLAND FERRY
Spiller Address:	1 BAY STREET
Spiller Company:	999
Contact Name:	ED BRESCIA
DEC Memo:	"Notified USCG. Spoke with Ed Brescia, he indicated that the low level alarm on the diesel tank went off due to mehanical failure,they believe.There was no actual evidence if release on the water.Case closed.(sr)"
Remarks:	"No visable sheen. USCG Enroute. Nothing to clean up."

All Materials:

Site ID:	467082
Operable Unit ID:	1217046
Operable Unit:	01
Material ID:	2215302
Material Code:	0010
Material Name:	hydraulic oil
Case No.:	Not reported
Material FA:	Petroleum
Quantity:	200.00
Units:	G
Recovered:	Not reported
Oxygenate:	Not reported

Name:	UPERBAY OF NEW YORK HARB
Address:	1 BAY STREET
City,State,Zip:	STATEN ISLAND, NY
Spill Number/Closed Date:	0403006 / 2004-06-18
Facility ID:	0403006
Facility Type:	ER
DER Facility ID:	247026
Site ID:	305798
DEC Region:	2
Spill Cause:	Equipment Failure
Spill Class:	C5
SWIS:	4301
Spill Date:	2004-06-18
Investigator:	MXTIPPLE
Referred To:	Not reported
Reported to Dept:	2004-06-18
CID:	444
Water Affected:	NEW YORK HARBOR
Spill Source:	Vessel
Spill Notifier:	Local Agency
Cleanup Ceased:	Not reported
Cleanup Meets Std:	False
Last Inspection:	Not reported
Recommended Penalty:	False
UST Trust:	False
Remediation Phase:	0
Date Entered In Computer:	2004-06-18

ST. GEORGE FERRY TERMINAL (Continued) **S109582997**

Spill Record Last Update:	2004-06-18
Spiller Name:	WILLIAM KAIN
Spiller Company:	UPERBAY OF NEW YORK HARB
Spiller Address:	1 BAYSTREET
Spiller Company:	001
Contact Name:	WILLIAM KAIN
DEC Memo:	"Prior to Sept, 2004 data translation this spill Lead_DEC Field was TIPPLE Less than one gallon lost into the harbor while refueling the SI ferry//the amount is not a recoverable quantity//NFA"
Remarks:	"HOSE SPRANG A LEAK: WHILE FILLING BOAT, LESS THAN 1 GALLON SPILLED: "
	Not reported

All Materials:

Site ID:	305798
Operable Unit ID:	886544
Operable Unit:	01
Material ID:	490613
Material Code:	0008
Material Name:	diesel
Case No.:	Not reported
Material FA:	Petroleum
Quantity:	.00
Units:	L
Recovered:	.00
Oxygenate:	Not reported

Name:	STATEN ISLAND FERRY UPPER BAY (ST GEORGE TERMINAL)
Address:	1 BAY ST
City,State,Zip:	STATEN ISLAND, NY
Spill Number/Closed Date:	1309504 / 2015-06-04
Facility ID:	1309504
Facility Type:	ER
DER Facility ID:	363113
Site ID:	490305
DEC Region:	2
Spill Cause:	Equipment Failure
Spill Class:	C4
SWIS:	4301
Spill Date:	2013-12-29
Investigator:	TJDEMEO
Referred To:	Not reported
Reported to Dept:	2013-12-29
CID:	Not reported
Water Affected:	UPPER BAY
Spill Source:	Vessel
Spill Notifier:	Responsible Party
Cleanup Ceased:	Not reported
Cleanup Meets Std:	False
Last Inspection:	Not reported
Recommended Penalty:	False
UST Trust:	False
Remediation Phase:	0
Date Entered In Computer:	2013-12-29
Spill Record Last Update:	2015-06-04
Spiller Name:	JOHN GARVEY
Spiller Company:	FERRY SAMUEL I NEWHOUSE
Spiller Address:	1 BAY ST

ST. GEORGE FERRY TERMINAL (Continued) **S109582997**

Spiller Company:	999
Contact Name:	JOHN GARVEY
DEC Memo:	"6/4/14 TJD File review. Spill reassigned Ahmed to DeMeo. Surface water spill - no further action required. Administrative closure."
Remarks:	"Hydraulic oil for Voith system leaked into bay. Sheen 100' x 100' seen earlier and disapated by approx 0930. Repairs underway while ferry is out of service."

All Materials:

Site ID:	490305
Operable Unit ID:	1239867
Operable Unit:	01
Material ID:	2239947
Material Code:	0010
Material Name:	hydraulic oil
Case No.:	Not reported
Material FA:	Petroleum
Quantity:	Not reported
Units:	Not reported
Recovered:	Not reported
Oxygenate:	Not reported

Name:	I/A/O BARGE 4 & 5
Address:	1 BAY ST
City,State,Zip:	STATEN ISLAND, NY
Spill Number/Closed Date:	0901984 / 2009-05-26
Facility ID:	0901984
Facility Type:	ER
DER Facility ID:	363113
Site ID:	414011
DEC Region:	2
Spill Cause:	Unknown
Spill Class:	C4
SWIS:	4301
Spill Date:	2009-05-19
Investigator:	smsanges
Referred To:	Not reported
Reported to Dept:	2009-05-19
CID:	Not reported
Water Affected:	NEW YORK BAY
Spill Source:	Unknown
Spill Notifier:	Local Agency
Cleanup Ceased:	Not reported
Cleanup Meets Std:	False
Last Inspection:	Not reported
Recommended Penalty:	Not reported
UST Trust:	False
Remediation Phase:	0
Date Entered In Computer:	2009-05-19
Spill Record Last Update:	2009-05-26
Spiller Name:	Not reported
Spiller Company:	UNKNOWN
Spiller Address:	Not reported
Spiller Company:	999
Contact Name:	ED BRESCHIA
DEC Memo:	"This sheen is associated with the large spill from yesterday in the area."

ST. GEORGE FERRY TERMINAL (Continued) **S109582997**

Remarks: "CALLER STATES THAT THERE IS A LARGE SHEEN ON THE WATER. UNK SOURCE."

All Materials:

Site ID:	414011
Operable Unit ID:	1170406
Operable Unit:	01
Material ID:	2162136
Material Code:	0066A
Material Name:	unknown petroleum
Case No.:	Not reported
Material FA:	Petroleum
Quantity:	Not reported
Units:	G
Recovered:	Not reported
Oxygenate:	Not reported

Name:	ST GEORGE TERMINAL
Address:	1 BAY ST
City,State,Zip:	STATEN ISLAND, NY
Spill Number/Closed Date:	1306237 / 2013-10-18
Facility ID:	1306237
Facility Type:	ER
DER Facility ID:	363113
Site ID:	486833
DEC Region:	2
Spill Cause:	Equipment Failure
Spill Class:	Not reported
SWIS:	4301
Spill Date:	2013-09-13
Investigator:	vszhune
Referred To:	Not reported
Reported to Dept:	2013-09-13
CID:	Not reported
Water Affected:	NY HARBOR/UPPER BAY
Spill Source:	Vessel
Spill Notifier:	Other
Cleanup Ceased:	Not reported
Cleanup Meets Std:	False
Last Inspection:	Not reported
Recommended Penalty:	False
UST Trust:	False
Remediation Phase:	0
Date Entered In Computer:	2013-09-13
Spill Record Last Update:	2013-10-18
Spiller Name:	Not reported
Spiller Company:	NYC DOT STATEN ISLAND FERRY
Spiller Address:	Not reported
Spiller Company:	999
Contact Name:	JOHN GARVEY
DEC Memo:	"09/13/13- kumar will inspected this site John Garvey 718-876-5026. 10/18/13-John Garvey sent the following email dated 10/18/13. Per our discussion, on the morning of September 13th, 2013, the captain aboard the F/B Samuel I. Newhouse reported that he observed oil in the water around the vessel where it was docked in St George. I ordered that the vessel be boomed in and contained until such time that we could determine the source of the oil. After checking the various tanks aboard the ferry, it was determined that the oil was

ST. GEORGE FERRY TERMINAL (Continued) **S109582997**

not coming from the Newhouse. I then called back to the USCG Command Center at Fort Wadsworth and inquired if there had been any spills in the area. The USCG duty officer advised that there had been an oil spill in the Kill Van Kull. It is my belief that the oil had been carried by the current out to the Upper Bay of New York Harbor. As the F/B Newhouse was crossing the lanes to enter a berth at St George, she pushed some of the oil into the slips at St George. All of the charges for the cleaning of the oil boom and the replacement of the absorbent materials was passed by Miller s Launch and/or Miller s Environmental to the responsible party. I am not knowledgeable of the name of the party. Spill Closed."

Remarks: "repairs underway"

All Materials:

Site ID:	486833
Operable Unit ID:	1236480
Operable Unit:	01
Material ID:	2235883
Material Code:	0010
Material Name:	hydraulic oil
Case No.:	Not reported
Material FA:	Petroleum
Quantity:	1.00
Units:	G
Recovered:	Not reported
Oxygenate:	Not reported

Name:	ST GEORGE TERMINAL
Address:	1 BAY STREET
City,State,Zip:	STATEN ISLAND, NY
Spill Number/Closed Date:	0904658 / 2009-07-24
Facility ID:	0904658
Facility Type:	ER
DER Facility ID:	247026
Site ID:	416859
DEC Region:	2
Spill Cause:	Equipment Failure
Spill Class:	C4
SWIS:	4301
Spill Date:	2009-07-22
Investigator:	smsanges
Referred To:	Not reported
Reported to Dept:	2009-07-22
CID:	Not reported
Water Affected:	UPPER BAY NY HARBOR
Spill Source:	Commercial/Industrial
Spill Notifier:	Local Agency
Cleanup Ceased:	Not reported
Cleanup Meets Std:	False
Last Inspection:	Not reported
Recommended Penalty:	Not reported
UST Trust:	False
Remediation Phase:	0
Date Entered In Computer:	2009-07-22
Spill Record Last Update:	2009-07-24
Spiller Name:	Not reported
Spiller Company:	NYC DEPT OF TRANSPORTATION

ST. GEORGE FERRY TERMINAL (Continued) **S109582997**

Spiller Address:	Not reported
Spiller Company:	999
Contact Name:	CALLER
DEC Memo:	"Hydraulic line on a garbage truck broke and spilled to dock surface. Small amount (under 1 gal) leaked through an expansion joint on the dock into the water causing a sheen. Coast Guard was at the site and said there was not enough to justify a cleanup."
Remarks:	"Clean up in progress."

All Materials:

Site ID:	416859
Operable Unit ID:	1173123
Operable Unit:	01
Material ID:	2165010
Material Code:	0010
Material Name:	hydraulic oil
Case No.:	Not reported
Material FA:	Petroleum
Quantity:	5.00
Units:	G
Recovered:	Not reported
Oxygenate:	Not reported

Name:	STATEN ISLAND DOT
Address:	1 BAY ST
City,State,Zip:	STATEN ISLAND, NY
Spill Number/Closed Date:	0910387 / 2009-12-21
Facility ID:	0910387
Facility Type:	ER
DER Facility ID:	363113
Site ID:	423144
DEC Region:	2
Spill Cause:	Equipment Failure
Spill Class:	Not reported
SWIS:	4301
Spill Date:	2009-12-21
Investigator:	jbvought
Referred To:	Not reported
Reported to Dept:	2009-12-21
CID:	Not reported
Water Affected:	Not reported
Spill Source:	Commercial/Industrial
Spill Notifier:	Other
Cleanup Ceased:	Not reported
Cleanup Meets Std:	False
Last Inspection:	Not reported
Recommended Penalty:	False
UST Trust:	False
Remediation Phase:	0
Date Entered In Computer:	2009-12-21
Spill Record Last Update:	2009-12-21
Spiller Name:	ED BRESCIA
Spiller Company:	STATEN ISLAND DOT
Spiller Address:	1 BAY ST
Spiller Company:	999
Contact Name:	ED BRESCIA
DEC Memo:	"12/21/09-Vought-Duty desk officer. Called NYSDOT Ed Brescia

ST. GEORGE FERRY TERMINAL (Continued) **S109582997**

((718)876-5009) and left message to return call with effects on sewers drains, method of cleanup and whether on soil or concrete. Spill was on concrete and no drains affected and spill was cleaned via speedy dry. Spill on secondary contaiment pallet. Cause of the spill was two pinhole leaks in a 55-gallon drum. Spill closed by Vought."

Remarks: "LEAKED INTO CONTAINMENT; CLEAN UP COMPLETE"

All Materials:

Site ID:	423144
Operable Unit ID:	1178959
Operable Unit:	01
Material ID:	2172476
Material Code:	0022
Material Name:	waste oil/used oil
Case No.:	Not reported
Material FA:	Petroleum
Quantity:	15.00
Units:	G
Recovered:	15.00
Oxygenate:	Not reported

Name:	ST GEORGE FERRY TERMINAL
Address:	1 BAY ST
City,State,Zip:	STATEN ISLAND, NY
Spill Number/Closed Date:	1404130 / 2014-07-17
Facility ID:	1404130
Facility Type:	ER
DER Facility ID:	363113
Site ID:	497513
DEC Region:	2
Spill Cause:	Equipment Failure
Spill Class:	C4
SWIS:	4301
Spill Date:	2014-07-15
Investigator:	TJDEMEO
Referred To:	Not reported
Reported to Dept:	2014-07-16
CID:	Not reported
Water Affected:	Not reported
Spill Source:	Commercial Vehicle
Spill Notifier:	Other
Cleanup Ceased:	Not reported
Cleanup Meets Std:	False
Last Inspection:	Not reported
Recommended Penalty:	False
UST Trust:	False
Remediation Phase:	0
Date Entered In Computer:	2014-07-16
Spill Record Last Update:	2014-07-17
Spiller Name:	Not reported
Spiller Company:	NYC DOT
Spiller Address:	Not reported
Spiller Company:	999
Contact Name:	ED BRESCIA
DEC Memo:	"7/17/14 TJD Teleconference with Ed Brescia from NYC DOT - he states there was a leak of less than 1 gallon of diesel fuel from a leaking

ST. GEORGE FERRY TERMINAL (Continued) **S109582997**

fuel filter on a commercial vehicle. Leak was stopped and impacts to concrete were cleaned with granular absorbents and absorbent pads. No drains or soil were affected by the discharge. Ed further states Hotline was notified of spill at time of occurance but was unable to process spill report as the system was reported to be down, as such, he called the following day to obtain a spill number. No further action is required. Spill closed."

Remarks: "spill to paved surface/clean upo complete/be advised, spill page was down at time of spill"

All Materials:

Site ID:	497513
Operable Unit ID:	1246976
Operable Unit:	01
Material ID:	2248188
Material Code:	0008
Material Name:	diesel
Case No.:	Not reported
Material FA:	Petroleum
Quantity:	Not reported
Units:	G
Recovered:	Not reported
Oxygenate:	Not reported

Click this hyperlink while viewing on your computer to access
6 additional NY SPILL: record(s) in the EDR Site Report.

SPDES:

Name:	ST. GEORGE FERRY TERMINAL
Address:	1 BAY ST
City,State,Zip:	STATEN ISLAND, NY 10301
Permit Number:	NYR00F801
State-Region:	02
Expiration Date:	09/30/2017
Current Major Minor Status:	Minor
Primary Facility SIC Code:	4482
State Water Body Name:	UPPER NEW YORK BAY
Limit Set Status Flag:	Active
Total Actual Average Flow(MGD):	Not reported
Total App Design Flow(MGD):	Not reported
UDF1:	Not reported
Lat/Long:	40.644 / -74.073
DMR Cognizant Official:	Not reported
UDF2:	Not reported
UDF3:	Not reported
FIPS County Code:	NY085
Non-Gov Permit Affiliation Type Desc:	Billing
Non-Gov Permit Org Formal Name:	NYC DEPARTMENT OF TRANSPORTATION
Non-Gov Permit Street Address:	ST. GEORGE FERRY TERMINAL FMF
Non-Gov Permit Supplemental Location:	1 BAY ST
Non-Gov Permit City:	STATEN ISLAND
Non-Gov Permit State Code:	NY
Non-Gov Permit Zip Code:	10301
Non-Gov Facility Affiliation Type Desc:	Not reported

ST. GEORGE FERRY TERMINAL (Continued) **S109582997**

Non-Gov Facility Org Formal Name:	Not reported
Non-Gov Facility Street Address:	Not reported
Non-Gov Facility Supplemental Location:	Not reported
Non-Gov Facility City:	Not reported
Non-Gov Facility State Code:	Not reported
Non-Gov Facility Zip Code:	Not reported
State Water Body:	Not reported
Region Permit Processed:	Not reported
Dow Discharge Class Code:	Not reported
SPDES Class Description:	Not reported
Affiliation Type Description:	Not reported
Name:	Not reported
Contacts Title:	Not reported
Contacts Email:	Not reported
NOI Submission Date:	Not reported

Name:	ST. GEORGE FERRY TERMINAL
Address:	1 BAY ST
City,State,Zip:	STATEN ISLAND, NY 10301
UDF2:	Not reported
UDF3:	Not reported
FIPS County Code:	NY085

Non-Gov Permit Affiliation Type Desc:	DMR Mailing Address
Non-Gov Permit Org Formal Name:	NYC DEPARTMENT OF TRANSPORTATION
Non-Gov Permit Street Address:	ST. GEORGE FERRY TERMINAL FMF
Non-Gov Permit Supplemental Location:	1 BAY ST
Non-Gov Permit City:	STATEN ISLAND
Non-Gov Permit State Code:	NY
Non-Gov Permit Zip Code:	10041
Non-Gov Facility Affiliation Type Desc:	Not reported
Non-Gov Facility Org Formal Name:	Not reported
Non-Gov Facility Street Address:	Not reported
Non-Gov Facility Supplemental Location:	Not reported
Non-Gov Facility City:	Not reported
Non-Gov Facility State Code:	Not reported
Non-Gov Facility Zip Code:	Not reported
State Water Body:	Not reported
Region Permit Processed:	Not reported
Dow Discharge Class Code:	Not reported
SPDES Class Description:	Not reported
Affiliation Type Description:	Not reported
Name:	Not reported
Contacts Title:	Not reported
Contacts Email:	Not reported
NOI Submission Date:	Not reported

Name:	ST. GEORGE FERRY TERMINAL
Address:	1 BAY ST
City,State,Zip:	STATEN ISLAND, NY 10301
UDF2:	Not reported
UDF3:	Not reported
FIPS County Code:	NY085

Non-Gov Permit Affiliation Type Desc:	Permittee
Non-Gov Permit Org Formal Name:	NYC DOT FERRY DIVISION
Non-Gov Permit Street Address:	55 WATER ST

ST. GEORGE FERRY TERMINAL (Continued) **S109582997**

Non-Gov Permit Supplemental Location:	Not reported
Non-Gov Permit City:	NEW YORK
Non-Gov Permit State Code:	NY
Non-Gov Permit Zip Code:	10041
Non-Gov Facility Affiliation Type Desc:	Not reported
Non-Gov Facility Org Formal Name:	Not reported
Non-Gov Facility Street Address:	Not reported
Non-Gov Facility Supplemental Location:	Not reported
Non-Gov Facility City:	Not reported
Non-Gov Facility State Code:	Not reported
Non-Gov Facility Zip Code:	Not reported
State Water Body:	Not reported
Region Permit Processed:	Not reported
Dow Discharge Class Code:	Not reported
SPDES Class Description:	Not reported
Affiliation Type Description:	Not reported
Name:	Not reported
Contacts Title:	Not reported
Contacts Email:	Not reported
NOI Submission Date:	Not reported

Name:	ST. GEORGE FERRY TERMINAL
Address:	1 BAY ST
City,State,Zip:	STATEN ISLAND, NY 10301
UDF2:	Not reported
UDF3:	Not reported
FIPS County Code:	NY085

Non-Gov Permit Affiliation Type Desc:	Not reported
Non-Gov Permit Org Formal Name:	Not reported
Non-Gov Permit Street Address:	Not reported
Non-Gov Permit Supplemental Location:	Not reported
Non-Gov Permit City:	Not reported
Non-Gov Permit State Code:	Not reported
Non-Gov Permit Zip Code:	Not reported
Non-Gov Facility Affiliation Type Desc:	Not reported
Non-Gov Facility Org Formal Name:	Not reported
Non-Gov Facility Street Address:	Not reported
Non-Gov Facility Supplemental Location:	Not reported
Non-Gov Facility City:	Not reported
Non-Gov Facility State Code:	Not reported
Non-Gov Facility Zip Code:	Not reported
State Water Body:	Not reported
Region Permit Processed:	Not reported
Dow Discharge Class Code:	Not reported
SPDES Class Description:	Not reported
Affiliation Type Description:	Not reported
Name:	Not reported
Contacts Title:	Not reported
Contacts Email:	Not reported
NOI Submission Date:	Not reported

J64 **ST GEORGE FERRY TERMINAL** **NY UST** **U004198781**
Target **BAY STREET / RICHMOND TERRACE** **N/A**
Property **STATEN ISLAND, NY 10310**

Site 32 of 47 in cluster J

Actual: **36 ft.**

Focus Map: **9**

UST:

Name:	ST GEORGE FERRY TERMINAL
Address:	BAY STREET / RICHMOND TERRACE
City,State,Zip:	STATEN ISLAND, NY 10310
Id/Status:	2-400777 / Unregulated/Closed
Program Type:	PBS
Region:	STATE
DEC Region:	2
Expiration Date:	N/A
UTM X:	578194.43750
UTM Y:	4499438.50000
Site Type:	Utility (Other than Municipal)

Tank Info:

Tank Number:	001
Tank ID:	21731
Tank Status:	Closed - Removed
Material Name:	Closed - Removed
Capacity Gallons:	15000
Install Date:	12/01/1952
Date Tank Closed:	05/01/1992
Registered:	True
Tank Location:	Underground
Tank Type:	Fiberglass coated steel
Tightness Test Method:	NN
Date Test:	Not reported
Next Test Date:	Not reported
Pipe Model:	Not reported
Modified By:	TRANSLAT
Last Modified:	04/14/2017

Tank Number:	002
Tank ID:	21732
Tank Status:	Closed - Removed
Material Name:	Closed - Removed
Capacity Gallons:	15000
Install Date:	12/01/1952
Date Tank Closed:	05/01/1992
Registered:	True
Tank Location:	Underground
Tank Type:	Fiberglass coated steel
Tightness Test Method:	NN
Date Test:	Not reported
Next Test Date:	Not reported
Pipe Model:	Not reported
Modified By:	TRANSLAT
Last Modified:	04/14/2017

65 **NYC DEPT OF TRANSPORTATION** **RCRA NonGen / NLR** **1000446207**
Target **1 BAT ST** **NJ MANIFEST** **NYD986912939**
Property **STATEN ISLAND, NY 10301**

Actual:
23 ft.

Focus Map:
9

RCRA NonGen / NLR:
Date form received by agency: 10/17/2013
Facility name: NYC DEPT OF TRANSPORTATION
Facility address: 1 BAT ST
FERRY MAINTENANCE FACILITY
STATEN ISLAND, NY 10301
EPA ID: NYD986912939
Mailing address: BAT ST
FERRY MAINTENANCE FACILITY
STATEN ISLAND, NY 10301
Contact: ED BRESCIA
Contact address: BAT ST FERRY MAINTENANCE FACILITY
STATEN ISLAND, NY 10301
Contact country: US
Contact telephone: 718-876-5009
Contact email: WWW.NYC.GOV/DOT
EPA Region: 02
Classification: Non-Generator
Description: Handler: Non-Generators do not presently generate hazardous waste

Handler Activities Summary:
U.S. importer of hazardous waste: No
Mixed waste (haz. and radioactive): No
Recycler of hazardous waste: No
Transporter of hazardous waste: No
Treater, storer or disposer of HW: No
Underground injection activity: No
On-site burner exemption: No
Furnace exemption: No
Used oil fuel burner: No
Used oil processor: No
User oil refiner: No
Used oil fuel marketer to burner: No
Used oil Specification marketer: No
Used oil transfer facility: No
Used oil transporter: No

Historical Generators:
Date form received by agency: 01/01/2007
Site name: NYC DEPT OF TRANSPORTATION
Classification: Conditionally Exempt Small Quantity Generator

Date form received by agency: 01/01/2006
Site name: NYC DEPT OF TRANSPORTATION
Classification: Small Quantity Generator

Date form received by agency: 03/31/2004
Site name: NYC DEPT OF TRANSPORTATION
Classification: Small Quantity Generator

Date form received by agency: 07/08/1999
Site name: NYC - ST GEORGE FERRY TERMINAL
Classification: Not a generator, verified

NYC DEPT OF TRANSPORTATION (Continued) **1000446207**

Date form received by agency: 09/14/1990
Site name: NYC - ST GEORGE FERRY TERMINAL
Classification: Small Quantity Generator

Hazardous Waste Summary:

. Waste code: D000
. Waste name: Not Defined

. Waste code: D002
. Waste name: CORROSIVE WASTE

Violation Status: No violations found

NJ MANIFEST:

EPA Id:	NYD986912939
Mail Address:	RICHMOND & BAY STREET
Mail City/State/Zip:	STATEN ISLAND 10301
Facility Phone:	7183905255
Emergency Phone:	Not reported
Contact:	DON WESTLYE
Comments:	Not reported
SIC Code:	Not reported
County:	00
Municipal:	00
Previous EPA Id:	Not reported
Gen Flag:	X
Trans Flag:	Not reported
TSDF Flag:	Not reported
Name Change:	Not reported
Date Change:	Not reported

Manifest:

Manifest Number:	NJA5214307
EPA ID:	NYD986912939
Date Shipped:	01/31/2005
TSDF EPA ID:	NJD991291105
Transporter EPA ID:	NJR000050617
Transporter 2 EPA ID:	Not reported
Transporter 3 EPA ID:	Not reported
Transporter 4 EPA ID:	Not reported
Transporter 5 EPA ID:	Not reported
Transporter 6 EPA ID:	Not reported
Transporter 7 EPA ID:	Not reported
Transporter 8 EPA ID:	Not reported
Transporter 9 EPA ID:	Not reported
Transporter 10 EPA ID:	Not reported
Date Trans1 Transported Waste:	01/31/2005
Date Trans2 Transported Waste:	Not reported
Date Trans3 Transported Waste:	Not reported
Date Trans4 Transported Waste:	Not reported
Date Trans5 Transported Waste:	Not reported
Date Trans6 Transported Waste:	Not reported
Date Trans7 Transported Waste:	Not reported
Date Trans8 Transported Waste:	Not reported
Date Trans9 Transported Waste:	Not reported
Date Trans10 Transported Waste:	Not reported
Date TSDF Received Waste:	02/03/2005

NYC DEPT OF TRANSPORTATION (Continued) **1000446207**

TSDF EPA Facility Name:	Not reported
QTY Units:	Not reported
Transporter SEQ ID:	Not reported
Transporter-1 Date:	Not reported
Waste SEQ ID:	Not reported
Waste Type Code 2:	Not reported
Waste Type Code 3:	Not reported
Waste Type Code 4:	Not reported
Waste Type Code 5:	Not reported
Waste Type Code 6:	Not reported
Date Accepted:	Not reported
Manifest Discrepancy Type:	Not reported
Data Entry Number:	03090521
Was Load Rejected:	STATEN ISLAND 10301
Reason Load Was Rejected:	Not reported

J66 **ST GEORGE STATEN ISLAND FERRY TERMINAL** **FINDS** **1016200113**
Target **RICHMOND TER** **ECHO** **N/A**
Property **STATEN ISLAND, NY 10301**

Site 33 of 47 in cluster J

Actual: **35 ft.**

FINDS:

Focus Map: **9**

Registry ID: 110004491256

Environmental Interest/Information System

RCRAInfo is a national information system that supports the Resource Conservation and Recovery Act (RCRA) program through the tracking of events and activities related to facilities that generate, transport, and treat, store, or dispose of hazardous waste. RCRAInfo allows RCRA program staff to track the notification, permit, compliance, and corrective action activities required under RCRA.

HAZARDOUS WASTE BIENNIAL REPORTER

Click this hyperlink while viewing on your computer to access additional FINDS: detail in the EDR Site Report.

ECHO:

Envid:	1016200113
Registry ID:	110004491256
DFR URL:	http://echo.epa.gov/detailed-facility-report?fid=110004491256

K67 **BERTO'S AUTO BODY INC-1449 RICHMOND TER** **FINDS** **1007801218**
Target Property **1449 RICHMOND TERRACE** **N/A**
STATEN ISLAND, NY 10310

Site 1 of 7 in cluster K

Actual: 8 ft.

FINDS:

Focus Map: 7

Registry ID: 110019637437

Environmental Interest/Information System
FIS (New York - Facility Information System) is New York's Department of Environmental Conservation (DEC) information system for tracking environmental facility information found across the State.

Click this hyperlink while viewing on your computer to access additional FINDS: detail in the EDR Site Report.

K68 **VINYLTECH WINDOWS MFG** **NY Spills** **S107488915**
Target Property **1449 RICHMOND TERRACE** **N/A**
STATEN ISLAND, NY 10310

Site 2 of 7 in cluster K

Actual: 8 ft.

SPILLS:

Focus Map: 7

Name:	VINYLTECH WINDOWS MFG
Address:	1449 RICHMOND TERRACE
City,State,Zip:	STATEN ISLAND, NY 10310
Spill Number/Closed Date:	0510502 / 2006-03-02
Facility ID:	0510502
Facility Type:	ER
DER Facility ID:	306552
Site ID:	356491
DEC Region:	2
Spill Cause:	Other
Spill Class:	C4
SWIS:	4301
Spill Date:	2005-12-07
Investigator:	rvketani
Referred To:	Not reported
Reported to Dept:	2005-12-07
CID:	444
Water Affected:	Not reported
Spill Source:	Institutional, Educational, Gov., Other
Spill Notifier:	Other
Cleanup Ceased:	Not reported
Cleanup Meets Std:	False
Last Inspection:	Not reported
Recommended Penalty:	Not reported
UST Trust:	Not reported
Remediation Phase:	0
Date Entered In Computer:	2005-12-07
Spill Record Last Update:	2006-03-02
Spiller Name:	ALBERT GARJIULO
Spiller Company:	VINYLTECH WINDOWS MFG
Spiller Address:	1499 RICHMOND TERRACE
Spiller Company:	001
Contact Name:	JOHN SCHRETZMAYER
DEC Memo:	"Sangesland spoke to John Schretzmayer of Associated Environmental.

VINYLTECH WINDOWS MFG (Continued) **S107488915**

He says the site was a car repair yard and soil and water testing was done as part of a Phase 2. Soil samples came back clean and Water samples came back with minor hits. He believes the hits are background (GW at 5 ft depth, near shoreline) He'll put together a report for the DEC which shows minor hits in an industrial neighborhood with little or no human impacts. 1/27/2006 Don Middleton Jr (631-321-4300) He called looking for a closure. Site is in an industrial area and the report he has shows there was no soil contamination and only minor water contamination -which he beleives is background in the area (site is on the shoreline of the Arthur Kill) 1/30/06 - Raphael Ketani. Don Middleton Jr. (Middleton Environmental - bank's investigative company) called to ask whether I received the report from Associated Environmental. I told him that I hadn't. He said that he will have the report FAXed to me. 2/2/06 - Raphael Ketani. I received a FAX of the December 2, 2005 dated Limited Phase II Investigation report (with analytical data) on January 31, 2005. I reviewed the report. I spoke to Mr. Middleton regarding the report. I told him there should have been more soil borings and more surveys. I told him, otherwise, the analyticals do not indicate the need for remediation. I told him I would call John Schretzmayer (buyer's envir. company) at Associated Environmental Services ((631) 744-8900). I spoke to Mr. Schretzmayer and asked why 2 borings were done in the northwest corner only. He said that the previous owner had used this area to pour liquids onto the grass and then wash them down a drain with a garden hose. He said that this wasn't a high volume car repair place and was more like a casual use car repair and auto body shop. Mr. Schretzmayer said that the site is about 40'X20'X30'X30'. I explained that, despite its small size, the property needs to be more thoroughly investigated. He told me to send him the letter wherein DEC requests that more work should be done. I said that he should receive the letter soon. 2/8/06 - Raphael Ketani. Mr. Schretzmayer called me yesterday to discuss the letter and map I had sent requesting additional borings. I was able to reach him today and I explained why just 2 borings in one corner of the site wasn't adequate to determine the subsurface conditions. He said he was going out there today to do the additional borings that DEC requested. 3/2/06 - Raphael Ketani. I received a FAXed (3/1/06) copy of the analytical results for soil samples taken at the four borings I requested in the DEC 2/2/06 letter. There were no hits of VOCs, except one instance of 11 ppb MTBE. SVOC hits were present - more in some borings than others - but they were either below or just above TAGM. Therefore, I am closing the case. They have requested an NFA letter and I will send one to Albert Garjiulo (owner) and Mr. Schretzmayer."

Remarks: "SOIL SAMPLES CAME BACK WITH CONTAMINATION; STEVE HAS BEEN NOTIFIED FROM DEC;"

L69 **FRONT GATE** **NY Spills** **S117974184**
Target **5 BAY ST** **N/A**
Property **STATEN ISLAND, NY**

Site 1 of 4 in cluster L

Actual: **17 ft.**
Focus Map: **9**

SPILLS:
Name: FRONT GATE
Address: 5 BAY ST
City,State,Zip: STATEN ISLAND, NY
Spill Number/Closed Date: 1502595 / 2015-06-12

FRONT GATE (Continued) **S117974184**

Facility ID:	1502595
Facility Type:	ER
DER Facility ID:	463528
Site ID:	508873
DEC Region:	2
Spill Cause:	Equipment Failure
Spill Class:	Not reported
SWIS:	4301
Spill Date:	2015-06-08
Investigator:	HRAHMED
Referred To:	Not reported
Reported to Dept:	2015-06-08
CID:	Not reported
Water Affected:	Not reported
Spill Source:	Commercial Vehicle
Spill Notifier:	Responsible Party
Cleanup Ceased:	Not reported
Cleanup Meets Std:	False
Last Inspection:	Not reported
Recommended Penalty:	False
UST Trust:	False
Remediation Phase:	0
Date Entered In Computer:	2015-06-08
Spill Record Last Update:	2015-06-12
Spiller Name:	JESSICA COLLINS
Spiller Company:	ROUX ASSOCIATES
Spiller Address:	209 SHAFTER ST
Spiller Company:	999
Contact Name:	JESSICA COLLINS
DEC Memo:	"6/9/15-Ahmed- Called Jessica Collins ((516) 220-2143) at Roux Associates and left a voice mail requesting call back. 6/12/15-Ahmed- Spoke to Jessica. as per her, they were doing some drilling to characterize the waste for disposal for the future excavation on the site during development. The drill machine hit something which created a leackage in the motor oil tank. Approx 1 gallon spilled on grassy soil. They immidiately scooped out the contaminated soil and put it in a plastic bag and took it out of the site for disposal. ROUX took some pictures before and after the cleanup. Spill closed."
Remarks:	"A vehicle hit a stump rupturing the oil tank. The clean up is complete."

All Materials:

Site ID:	508873
Operable Unit ID:	1258170
Operable Unit:	01
Material ID:	2261291
Material Code:	0015
Material Name:	motor oil
Case No.:	Not reported
Material FA:	Petroleum
Quantity:	1.00
Units:	G
Recovered:	Not reported
Oxygenate:	Not reported

L70 **5 BAY STREET** **NY VCP** **S118943548**
Target **5 BAY STREET** **N/A**
Property **NEW YORK CITY, NY**

Site 2 of 4 in cluster L

Actual:
17 ft.

Focus Map:
9

VCP NYC:
Project ID: 15CVCP162R
Project Name: 5 BAY STREET
Project Address: 5 BAY STREET
Borough: STATEN ISLAND

VCP NYC:
Project ID: 15CVCP162R
File Name: 2015-11-12.RIR
URL: http://www.nyc.gov/html/oer/downloads/pdf/repository/NYCBCP_Staten Island/15CVCP162R/2015-11-12.15CVCP162R.report.5-Bay_Street.RIR.pdf

Project ID: 15CVCP162R
File Name: 2015-11-17.RAWP_Draft
URL: http://www.nyc.gov/html/oer/downloads/pdf/repository/NYCBCP_Staten Island/15CVCP162R/2015-11-17.15CVCP162R.report.5-Bay_Street.RAWP_Draft .pdf

Project ID: 15CVCP162R
File Name: 2015-11-18.FactSheet-1
URL: http://www.nyc.gov/html/oer/downloads/pdf/repository/NYCBCP_Staten Island/15CVCP162R/2015-11-18.15CVCP162R.doc.5-Bay_Street.Factsheet-1.p df

Project ID: 15CVCP162R
File Name: 2015-11-18.Translated_FactSheet-1
URL: http://www.nyc.gov/html/oer/downloads/pdf/repository/NYCBCP_Staten Island/15CVCP162R/2015-11-18.15CVCP162R.doc.5-Bay_Street.Translated_Fa ctSheet-1.pdf

Project ID: 15CVCP162R
File Name: 2015-11-18.Translated_CPS
URL: http://www.nyc.gov/html/oer/downloads/pdf/repository/NYCBCP_Staten Island/15CVCP162R/2015-11-18.15CVCP162R.doc.5-Bay_Street.Translated_Co mmunity_Protection_Statement.pdf

Project ID: 15CVCP162R
File Name: 2016-03-09.Stipulation_List
URL: http://www.nyc.gov/html/oer/downloads/pdf/repository/NYCBCP_Staten Island/15CVCP162R/2016-03-09.15CVCP162R.report.Stipulation_List.pdf

Project ID: 15CVCP162R
File Name: 2016-03-11.Decision_Document
URL: http://www.nyc.gov/html/oer/downloads/pdf/repository/NYCBCP_Staten Island/15CVCP162R/2016-03-11.15CVCP162R.Decision_Document_OER.pdf

Project ID: 15CVCP162R
File Name: 2016-03-11.FactSheet-2
URL: http://www.nyc.gov/html/oer/downloads/pdf/repository/NYCBCP_Staten Island/15CVCP162R/2016-03-11.15CVCP162R.doc.5-Bay_Street.Factsheet-2.p df

Project ID: 15CVCP162R
File Name: 2016-03-11.Translated_FactSheet-2

5 BAY STREET (Continued) **S118943548**

URL: http://www.nyc.gov/html/oer/downloads/pdf/repository/NYCBCP_Staten Island/15CVCP162R/2016-03-11.15CVCP162R.doc.5-Bay_Street.Translated_FactSheet-2.pdf

---

L71 **CONSTRUCTION SITE** **NY Spills** **S118952916**
Target Property **5 BAY STREET** **N/A**
STATEN ISLAND, NY

Site 3 of 4 in cluster L

Actual: **17 ft.**
Focus Map: 9

SPILLS:

Name:	CONSTRUCTION SITE
Address:	5 BAY STREET
City,State,Zip:	STATEN ISLAND, NY
Spill Number/Closed Date:	1607305 / 2016-10-26
Facility ID:	1607305
Facility Type:	ER
DER Facility ID:	488919
Site ID:	534945
DEC Region:	2
Spill Cause:	Equipment Failure
Spill Class:	Not reported
SWIS:	4301
Spill Date:	2016-10-25
Investigator:	vszhune
Referred To:	Not reported
Reported to Dept:	2016-10-25
CID:	Not reported
Water Affected:	Not reported
Spill Source:	Commercial Vehicle
Spill Notifier:	Other
Cleanup Ceased:	Not reported
Cleanup Meets Std:	False
Last Inspection:	Not reported
Recommended Penalty:	False
UST Trust:	False
Remediation Phase:	0
Date Entered In Computer:	2016-10-25
Spill Record Last Update:	2016-10-26
Spiller Name:	RACHAEL
Spiller Company:	AMERICAN PILE
Spiller Address:	5 BAY STREET
Spiller Company:	999
Contact Name:	RACHAEL
DEC Memo:	"10/26/16-Zhune spoke to Rachel from, Rox Associates. Rachel said this site is in the Voluntary Cleanup program. While installing supports for the excavation, a machine failure resulted in a 2 gallon release of hydraulic fluid onto the soil in an area that is plan to be excavated. Contractor (American Pile) cleaned the spill. 10/26/16 Rachel Henke from Rox Associates sent the following email: At 16:45 on 10/25/2016, there was a minor release of hydraulic fluid from the tieback drill rig at a construction site located 5 Bay Street, Staten Island, NY. While installing the support of excavation, there was a failure in a line of the tieback drill rig causing approximately 2 gallons of hydraulic fluid to spill onto the soil. The spill was immediately cleaned up by the contractor onsite (American Pile) using oil absorbent pads. The spill occurred in an area that was already

CONSTRUCTION SITE (Continued) **S118952916**

scheduled to be excavated. Any soil that was in contact with the hydraulic fluid was containerized and will be disposed of at a soil disposal facility approved to accept petroleum contaminated soil. The approximate volume of soil that was impacted is about one cubic yard. Based on the information in the above email this spill is closed. "

Remarks: "spill to soil. clean up is done"

All Materials:

Site ID:	534945
Operable Unit ID:	1283655
Operable Unit:	01
Material ID:	2289042
Material Code:	0010
Material Name:	hydraulic oil
Case No.:	Not reported
Material FA:	Petroleum
Quantity:	2.00
Units:	G
Recovered:	Not reported
Oxygenate:	Not reported

L72 **CONSTRUCTION SITE** **NY Spills** **S118952076**
Target **5 BAY ST** **N/A**
Property **STATEN ISLAND, NY**

Site 4 of 4 in cluster L

Actual: **17 ft.**

Focus Map: **9**

SPILLS:

Name:	CONSTRUCTION SITE
Address:	5 BAY ST
City,State,Zip:	STATEN ISLAND, NY
Spill Number/Closed Date:	1606412 / 2016-09-29
Facility ID:	1606412
Facility Type:	ER
DER Facility ID:	463528
Site ID:	533030
DEC Region:	2
Spill Cause:	Equipment Failure
Spill Class:	C4
SWIS:	4301
Spill Date:	2016-09-28
Investigator:	TJDEMEO
Referred To:	Not reported
Reported to Dept:	2016-09-28
CID:	Not reported
Water Affected:	Not reported
Spill Source:	Commercial Vehicle
Spill Notifier:	Other
Cleanup Ceased:	Not reported
Cleanup Meets Std:	False
Last Inspection:	Not reported
Recommended Penalty:	False
UST Trust:	False
Remediation Phase:	0
Date Entered In Computer:	2016-09-28
Spill Record Last Update:	2016-09-29
Spiller Name:	JESSICA COLLINS

CONSTRUCTION SITE (Continued) **S118952076**

Spiller Company:	CONTRACTOR
Spiller Address:	5 BAY ST
Spiller Company:	999
Contact Name:	JESSICA COLLINS
DEC Memo:	"9/28/16 TJD Teleconference with Jessica Collins at Roux Associates - she states the reported discharge was associated with leaking construction equipment (mud puppy). The equipment was being moved at time of incident and has a 100 gallon fuel tank that was near empty during the movement. A hose on the equipment was compromised during the move causing less than 5 gallon of diesel spill to be spilled onto surrounding soils. Remaining fuel was immediately removed from the equipment and absorbent pads were utilized to recover liquids. Contaminated soils estimated at less than 1/2 cu yds were over-excavated to a clean endpoint based upon visual/olfactory inspection. The material is staged onsite pending transportation and offsite disposal at Bayshore disposal facility in NJ. The construction site is a NYC OER project in the VCP program. The spill area is to be excavated for disposal due to low level metal contamination under NYCOER oversight. Due to the nature of reported event and remedial actions taken there is no further action required. Jessica has been advised to maintain a copy of disposal manifest with the project records. Spill closed."
Remarks:	"under 5 gallons lost to soil, contained, soil on plastic"

All Materials:

Site ID:	533030
Operable Unit ID:	1281761
Operable Unit:	01
Material ID:	2287064
Material Code:	0008
Material Name:	diesel
Case No.:	Not reported
Material FA:	Petroleum
Quantity:	5.00
Units:	G
Recovered:	Not reported
Oxygenate:	Not reported

K73 **ERNS 98448019**
Target Property **1473 RICHMOND TERRACE** **N/A**
STATEN ISLAND, NY

Site 3 of 7 in cluster K

Actual:
8 ft.

Focus Map:
7

Click this hyperlink while viewing on your computer to access additional ERNS detail in the EDR Site Report.

K74 **ERNS** **92137836**
Target Property **1473 RICHMOND TERRACE** **N/A**
NEW YORK, NY 10310

Site 4 of 7 in cluster K

Actual:
8 ft.

Click this hyperlink while viewing on your computer to access additional ERNS detail in the EDR Site Report.

Focus Map:
7

K75 **ERNS** **99504406**
Target Property **1473 RICHMOND T.** **N/A**
STATEN ISLAND, NY 10310

Site 5 of 7 in cluster K

Actual:
8 ft.

Click this hyperlink while viewing on your computer to access additional ERNS detail in the EDR Site Report.

Focus Map:
7

K76 **T.F. QUINLAN & SON INC** **NY LTANKS** **U003074543**
Target Property **1473 RICHMOND TERRACE** **NY UST** **N/A**
STATEN ISLAND, NY 10310 **NY AST**

Site 6 of 7 in cluster K

Actual:
8 ft.

Focus Map:
7

LTANKS:

Name:	SPILL NUMBER 9805315
Address:	1473 RICHMOND TERRACE
City,State,Zip:	STATEN ISLAND, NY
Spill Number/Closed Date:	9805315 / 1998-07-29
Facility ID:	9805315
Site ID:	164523
Spill Date:	1998-07-29
Spill Cause:	Tank Overfill
Spill Source:	Vessel
Spill Class:	C4
Cleanup Ceased:	Not reported
SWIS:	4301
Investigator:	SMMARTIN
Referred To:	Not reported
Reported to Dept:	1998-07-29
CID:	366
Water Affected:	KILL VAN KULL RIVER
Spill Notifier:	Federal Government
Last Inspection:	Not reported
Recommended Penalty:	False
Meets Standard:	False
UST Involvement:	False
Remediation Phase:	0
Date Entered In Computer:	1998-07-29

T.F. QUINLAN & SON INC (Continued) **U003074543**

Spill Record Last Update:	1998-07-31
Spiller Name:	Not reported
Spiller Company:	MCALLISTER
Spiller Address:	1473 RICHMOND TERRACE
Spiller County:	001
Spiller Contact:	RICHARD TAMBINI
Spiller Phone:	(718) 273-6300
Spiller Extention:	Not reported
DEC Region:	2
DER Facility ID:	138713
DEC Memo:	"Prior to Sept, 2004 data translation this spill Lead_DEC Field was MARTINKAT 11:30 CALL CG VAUSS - ONLY A FEW GALLONS WENT INTO WATER. IT IS ALMOST ALL CLEANED UP NOW"
Remarks:	"CALLER RECEIVED CALL THAT A GENERATOR ON A BARGE HAD BEEN OVERFILLED."

All Materials:

Site ID:	164523
Operable Unit ID:	1063111
Operable Unit:	01
Material ID:	320063
Material Code:	0001A
Material Name:	#2 fuel oil
Case No.:	Not reported
Material FA:	Petroleum
Quantity:	15.00
Units:	G
Recovered:	.00
Oxygenate:	Not reported

UST:

Name:	T.F. QUINLAN & SON INC
Address:	1473 RICHMOND TERRACE
City,State,Zip:	STATEN ISLAND, NY 10310
Id/Status:	2-267546 / Unregulated/Closed
Program Type:	PBS
Region:	STATE
DEC Region:	2
Expiration Date:	N/A
UTM X:	574636.15126
UTM Y:	4499272.41659
Site Type:	Unknown

Affiliation Records:

Site Id:	11108
Affiliation Type:	Facility Owner
Company Name:	T.F. QUINLAN & SON INC
Contact Type:	Not reported
Contact Name:	Not reported
Address1:	1473 RICHMOND TERRACE
Address2:	Not reported
City:	STATEN ISLAND
State:	NY
Zip Code:	10310
Country Code:	001
Phone:	(718) 442-2944
EMail:	Not reported

T.F. QUINLAN & SON INC (Continued) **U003074543**

Fax Number:	Not reported
Modified By:	TRANSLAT
Date Last Modified:	2004-03-04

Site Id:	11108
Affiliation Type:	Mail Contact
Company Name:	T.F. QUINLAN & SON INC
Contact Type:	Not reported
Contact Name:	Not reported
Address1:	1473 RICHMOND TERRACE
Address2:	Not reported
City:	STATEN ISLAND
State:	NY
Zip Code:	10310
Country Code:	001
Phone:	(718) 442-2944
EMail:	Not reported
Fax Number:	Not reported
Modified By:	TRANSLAT
Date Last Modified:	2004-03-04

Site Id:	11108
Affiliation Type:	Facility Operator
Company Name:	T.F. QUINLAN & SON INC
Contact Type:	Not reported
Contact Name:	T.F. QUINLAN & SON INC
Address1:	Not reported
Address2:	Not reported
City:	Not reported
State:	NN
Zip Code:	Not reported
Country Code:	001
Phone:	(718) 442-2944
EMail:	Not reported
Fax Number:	Not reported
Modified By:	TRANSLAT
Date Last Modified:	2004-03-04

Site Id:	11108
Affiliation Type:	Emergency Contact
Company Name:	T.F. QUINLAN & SON INC
Contact Type:	Not reported
Contact Name:	T.F. QUINLAN & SON INC
Address1:	Not reported
Address2:	Not reported
City:	Not reported
State:	NN
Zip Code:	Not reported
Country Code:	001
Phone:	(718) 442-2944
EMail:	Not reported
Fax Number:	Not reported
Modified By:	TRANSLAT
Date Last Modified:	2004-03-04

Tank Info:

T.F. QUINLAN & SON INC (Continued) **U003074543**

Tank Number: 001
Tank ID: 18282
Tank Status: Closed Prior to Micro Conversion, 03/91
Material Name: Closed Prior to Micro Conversion, 03/91
Capacity Gallons: 20000
Install Date: Not reported
Date Tank Closed: Not reported
Registered: True
Tank Location: Underground
Tank Type: Steel/carbon steel
Material Code: 0001
Common Name of Substance: #2 Fuel Oil (On-Site Consumption)

Tightness Test Method: NN
Date Test: Not reported
Next Test Date: Not reported
Pipe Model: Not reported
Modified By: TRANSLAT
Last Modified: 04/14/2017

Equipment Records:

B00 - Tank External Protection - None
C00 - Pipe Location - No Piping
F00 - Pipe External Protection - None
H00 - Tank Leak Detection - None
I00 - Overfill - None
A00 - Tank Internal Protection - None
D01 - Pipe Type - Steel/Carbon Steel/Iron
J02 - Dispenser - Suction Dispenser
G00 - Tank Secondary Containment - None

Tank Number: 002
Tank ID: 18283
Tank Status: Closed Prior to Micro Conversion, 03/91
Material Name: Closed Prior to Micro Conversion, 03/91
Capacity Gallons: 20000
Install Date: Not reported
Date Tank Closed: Not reported
Registered: True
Tank Location: Underground
Tank Type: Steel/carbon steel
Material Code: 0001
Common Name of Substance: #2 Fuel Oil (On-Site Consumption)

Tightness Test Method: NN
Date Test: Not reported
Next Test Date: Not reported
Pipe Model: Not reported
Modified By: TRANSLAT
Last Modified: 04/14/2017

Equipment Records:

H00 - Tank Leak Detection - None
I00 - Overfill - None
B00 - Tank External Protection - None
C00 - Pipe Location - No Piping
F00 - Pipe External Protection - None

T.F. QUINLAN & SON INC (Continued) **U003074543**

A00 - Tank Internal Protection - None
D01 - Pipe Type - Steel/Carbon Steel/Iron
G00 - Tank Secondary Containment - None
J02 - Dispenser - Suction Dispenser

Tank Number: 003
Tank ID: 18284
Tank Status: Closed Prior to Micro Conversion, 03/91
Material Name: Closed Prior to Micro Conversion, 03/91
Capacity Gallons: 20000
Install Date: Not reported
Date Tank Closed: Not reported
Registered: True
Tank Location: Underground
Tank Type: Steel/carbon steel
Material Code: 0001
Common Name of Substance: #2 Fuel Oil (On-Site Consumption)

Tightness Test Method: NN
Date Test: Not reported
Next Test Date: Not reported
Pipe Model: Not reported
Modified By: TRANSLAT
Last Modified: 04/14/2017

Equipment Records:

B00 - Tank External Protection - None
C00 - Pipe Location - No Piping
F00 - Pipe External Protection - None
H00 - Tank Leak Detection - None
I00 - Overfill - None
A00 - Tank Internal Protection - None
D01 - Pipe Type - Steel/Carbon Steel/Iron
G00 - Tank Secondary Containment - None
J02 - Dispenser - Suction Dispenser

Tank Number: 004
Tank ID: 18285
Tank Status: Closed Prior to Micro Conversion, 03/91
Material Name: Closed Prior to Micro Conversion, 03/91
Capacity Gallons: 15000
Install Date: Not reported
Date Tank Closed: Not reported
Registered: True
Tank Location: Underground
Tank Type: Steel/carbon steel
Material Code: 0001
Common Name of Substance: #2 Fuel Oil (On-Site Consumption)

Tightness Test Method: NN
Date Test: Not reported
Next Test Date: Not reported
Pipe Model: Not reported
Modified By: TRANSLAT
Last Modified: 04/14/2017

T.F. QUINLAN & SON INC (Continued) **U003074543**

Equipment Records:

A00 - Tank Internal Protection - None
D01 - Pipe Type - Steel/Carbon Steel/Iron
H00 - Tank Leak Detection - None
I00 - Overfill - None
B00 - Tank External Protection - None
C00 - Pipe Location - No Piping
F00 - Pipe External Protection - None
G00 - Tank Secondary Containment - None
J02 - Dispenser - Suction Dispenser

Tank Number:	005
Tank ID:	18286
Tank Status:	Closed Prior to Micro Conversion, 03/91
Material Name:	Closed Prior to Micro Conversion, 03/91
Capacity Gallons:	20000
Install Date:	Not reported
Date Tank Closed:	Not reported
Registered:	True
Tank Location:	Underground
Tank Type:	Steel/carbon steel
Material Code:	0001
Common Name of Substance:	#2 Fuel Oil (On-Site Consumption)
Tightness Test Method:	NN
Date Test:	Not reported
Next Test Date:	Not reported
Pipe Model:	Not reported
Modified By:	TRANSLAT
Last Modified:	04/14/2017

Equipment Records:

H00 - Tank Leak Detection - None
I00 - Overfill - None
A00 - Tank Internal Protection - None
D01 - Pipe Type - Steel/Carbon Steel/Iron
B00 - Tank External Protection - None
C00 - Pipe Location - No Piping
F00 - Pipe External Protection - None
G00 - Tank Secondary Containment - None
J02 - Dispenser - Suction Dispenser

Tank Number:	006
Tank ID:	18287
Tank Status:	Closed Prior to Micro Conversion, 03/91
Material Name:	Closed Prior to Micro Conversion, 03/91
Capacity Gallons:	20000
Install Date:	Not reported
Date Tank Closed:	Not reported
Registered:	True
Tank Location:	Underground
Tank Type:	Steel/carbon steel
Material Code:	0001
Common Name of Substance:	#2 Fuel Oil (On-Site Consumption)

T.F. QUINLAN & SON INC (Continued) **U003074543**

Tightness Test Method: NN
Date Test: Not reported
Next Test Date: Not reported
Pipe Model: Not reported
Modified By: TRANSLAT
Last Modified: 04/14/2017

Equipment Records:

B00 - Tank External Protection - None
C00 - Pipe Location - No Piping
F00 - Pipe External Protection - None
A00 - Tank Internal Protection - None
D01 - Pipe Type - Steel/Carbon Steel/Iron
H00 - Tank Leak Detection - None
I00 - Overfill - None
G00 - Tank Secondary Containment - None
J02 - Dispenser - Suction Dispenser

Tank Number: 007
Tank ID: 18288
Tank Status: Closed Prior to Micro Conversion, 03/91
Material Name: Closed Prior to Micro Conversion, 03/91
Capacity Gallons: 11000
Install Date: Not reported
Date Tank Closed: Not reported
Registered: True
Tank Location: Underground
Tank Type: Steel/carbon steel
Material Code: 0001
Common Name of Substance: #2 Fuel Oil (On-Site Consumption)

Tightness Test Method: NN
Date Test: Not reported
Next Test Date: Not reported
Pipe Model: Not reported
Modified By: TRANSLAT
Last Modified: 04/14/2017

Equipment Records:

B00 - Tank External Protection - None
C00 - Pipe Location - No Piping
F00 - Pipe External Protection - None
H00 - Tank Leak Detection - None
I00 - Overfill - None
A00 - Tank Internal Protection - None
D01 - Pipe Type - Steel/Carbon Steel/Iron
G00 - Tank Secondary Containment - None
J02 - Dispenser - Suction Dispenser

Tank Number: 008
Tank ID: 18289
Tank Status: Closed Prior to Micro Conversion, 03/91
Material Name: Closed Prior to Micro Conversion, 03/91
Capacity Gallons: 11000
Install Date: Not reported
Date Tank Closed: Not reported

T.F. QUINLAN & SON INC (Continued) **U003074543**

Registered: True
Tank Location: Underground
Tank Type: Steel/carbon steel
Material Code: 0001
Common Name of Substance: #2 Fuel Oil (On-Site Consumption)

Tightness Test Method: NN
Date Test: Not reported
Next Test Date: Not reported
Pipe Model: Not reported
Modified By: TRANSLAT
Last Modified: 04/14/2017

Equipment Records:

B00 - Tank External Protection - None
C00 - Pipe Location - No Piping
F00 - Pipe External Protection - None
A00 - Tank Internal Protection - None
D01 - Pipe Type - Steel/Carbon Steel/Iron
H00 - Tank Leak Detection - None
I00 - Overfill - None
G00 - Tank Secondary Containment - None
J02 - Dispenser - Suction Dispenser

Tank Number: 009
Tank ID: 18290
Tank Status: Closed - Removed
Material Name: Closed - Removed
Capacity Gallons: 2000
Install Date: Not reported
Date Tank Closed: 12/01/1992
Registered: True
Tank Location: Underground
Tank Type: Steel/carbon steel
Material Code: 0009
Common Name of Substance: Gasoline

Tightness Test Method: NN
Date Test: Not reported
Next Test Date: Not reported
Pipe Model: Not reported
Modified By: TRANSLAT
Last Modified: 04/14/2017

Equipment Records:

B00 - Tank External Protection - None
C00 - Pipe Location - No Piping
F00 - Pipe External Protection - None
H00 - Tank Leak Detection - None
I00 - Overfill - None
A00 - Tank Internal Protection - None
D01 - Pipe Type - Steel/Carbon Steel/Iron
G00 - Tank Secondary Containment - None
J02 - Dispenser - Suction Dispenser

AST:
Name: T.F. QUINLAN & SON INC

T.F. QUINLAN & SON INC (Continued) **U003074543**

Address:	1473 RICHMOND TERRACE
City,State,Zip:	STATEN ISLAND, NY 10310
Region:	STATE
DEC Region:	2
Site Status:	Unregulated/Closed
Facility Id:	2-267546
Program Type:	PBS
UTM X:	574636.15126
UTM Y:	4499272.41659
Expiration Date:	N/A
Site Type:	Unknown

Affiliation Records:

Site Id:	11108
Affiliation Type:	Facility Owner
Company Name:	T.F. QUINLAN & SON INC
Contact Type:	Not reported
Contact Name:	Not reported
Address1:	1473 RICHMOND TERRACE
Address2:	Not reported
City:	STATEN ISLAND
State:	NY
Zip Code:	10310
Country Code:	001
Phone:	(718) 442-2944
EMail:	Not reported
Fax Number:	Not reported
Modified By:	TRANSLAT
Date Last Modified:	2004-03-04

Site Id:	11108
Affiliation Type:	Mail Contact
Company Name:	T.F. QUINLAN & SON INC
Contact Type:	Not reported
Contact Name:	Not reported
Address1:	1473 RICHMOND TERRACE
Address2:	Not reported
City:	STATEN ISLAND
State:	NY
Zip Code:	10310
Country Code:	001
Phone:	(718) 442-2944
EMail:	Not reported
Fax Number:	Not reported
Modified By:	TRANSLAT
Date Last Modified:	2004-03-04

Site Id:	11108
Affiliation Type:	Facility Operator
Company Name:	T.F. QUINLAN & SON INC
Contact Type:	Not reported
Contact Name:	T.F. QUINLAN & SON INC
Address1:	Not reported
Address2:	Not reported
City:	Not reported
State:	NN
Zip Code:	Not reported
Country Code:	001

T.F. QUINLAN & SON INC (Continued) **U003074543**

Phone:	(718) 442-2944
EMail:	Not reported
Fax Number:	Not reported
Modified By:	TRANSLAT
Date Last Modified:	2004-03-04

Site Id:	11108
Affiliation Type:	Emergency Contact
Company Name:	T.F. QUINLAN & SON INC
Contact Type:	Not reported
Contact Name:	T.F. QUINLAN & SON INC
Address1:	Not reported
Address2:	Not reported
City:	Not reported
State:	NN
Zip Code:	Not reported
Country Code:	001
Phone:	(718) 442-2944
EMail:	Not reported
Fax Number:	Not reported
Modified By:	TRANSLAT
Date Last Modified:	2004-03-04

Tank Info:

Tank Number:	010
Tank Id:	18291
Material Code:	0001
Common Name of Substance:	#2 Fuel Oil (On-Site Consumption)

Equipment Records:

	B00 - Tank External Protection - None
	C00 - Pipe Location - No Piping
	F00 - Pipe External Protection - None
	H00 - Tank Leak Detection - None
	A00 - Tank Internal Protection - None
	D01 - Pipe Type - Steel/Carbon Steel/Iron
	I04 - Overfill - Product Level Gauge (A/G)
	G00 - Tank Secondary Containment - None
Tank Location:	Aboveground - contact with soil.... Tank bottom rests on soil, allowing no visual inspection.
Tank Type:	Steel/Carbon Steel/Iron
Tank Status:	Tank Converted to Non-Regulated Use
Pipe Model:	Not reported
Install Date:	Not reported
Capacity Gallons:	275
Tightness Test Method:	NN
Date Test:	Not reported
Next Test Date:	Not reported
Date Tank Closed:	08/01/1996
Register:	True
Modified By:	TRANSLAT
Last Modified:	04/14/2017
Material Name:	#2 fuel oil (on-site consumption)

K77 CON EDISON MANHOLE 79 **RCRA NonGen / NLR** **1010327218**
Target RICHMOND TERRACE **NYP004145215**
Property STATEN ISLAND, NY 10302

Site 7 of 7 in cluster K

Actual:
11 ft.

Focus Map:
7

RCRA NonGen / NLR:

Date form received by agency:	01/11/2007
Facility name:	CON EDISON MANHOLE 79
Facility address:	RICHMOND TERRACE SIR TRANSIT STATEN ISLAND, NY 10302
EPA ID:	NYP004145215
Mailing address:	4 IRVING PL, RM 828 NEW YORK, NY 10003
Contact:	STEVEN MARTIS
Contact address:	4 IRVING PL, RM 828 NEW YORK, NY 10003
Contact country:	US
Contact telephone:	212-580-8383
Contact email:	Not reported
EPA Region:	02
Classification:	Non-Generator
Description:	Handler: Non-Generators do not presently generate hazardous waste

Handler Activities Summary:

U.S. importer of hazardous waste:	No
Mixed waste (haz. and radioactive):	No
Recycler of hazardous waste:	No
Transporter of hazardous waste:	No
Treater, storer or disposer of HW:	No
Underground injection activity:	No
On-site burner exemption:	No
Furnace exemption:	No
Used oil fuel burner:	No
Used oil processor:	No
User oil refiner:	No
Used oil fuel marketer to burner:	No
Used oil Specification marketer:	No
Used oil transfer facility:	No
Used oil transporter:	No

Historical Generators:

Date form received by agency:	01/10/2007
Site name:	CON EDISON
Classification:	Not a generator, verified

Date form received by agency:	01/09/2007
Site name:	CON EDISON
Classification:	Unverified

Violation Status: No violations found

M78 **MCALLISTER YARD** **NY Spills** **S107658261**
Target **RICHMOND TERRACE** **N/A**
Property **STATEN ISLAND, NY**

Site 1 of 9 in cluster M

Actual:
10 ft.

Focus Map:
7

SPILLS:

Name:	MCALLISTER YARD
Address:	RICHMOND TERRACE
City,State,Zip:	STATEN ISLAND, NY
Spill Number/Closed Date:	0551650 / 2006-02-22
Facility ID:	0551650
Facility Type:	ER
DER Facility ID:	295306
Site ID:	359960
DEC Region:	2
Spill Cause:	Unknown
Spill Class:	Not reported
SWIS:	4301
Spill Date:	2006-02-22
Investigator:	JBVOUGHT
Referred To:	Not reported
Reported to Dept:	2006-02-22
CID:	Not reported
Water Affected:	ARTHUR KILL
Spill Source:	Unknown
Spill Notifier:	Federal Government
Cleanup Ceased:	Not reported
Cleanup Meets Std:	False
Last Inspection:	Not reported
Recommended Penalty:	False
UST Trust:	False
Remediation Phase:	0
Date Entered In Computer:	2006-02-22
Spill Record Last Update:	2006-02-22
Spiller Name:	Not reported
Spiller Company:	Not reported
Spiller Address:	Not reported
Spiller Company:	Not reported
Contact Name:	Not reported
DEC Memo:	"2/22/06-Vought-Spill referred to DEC Ketani for site visit. Vought called USCG for additional information (718-354-4353). Vought spoke to USCG and product found during overflight. USCG investigators found sheen and no free product. Pollution Investigation Department completed investigation and no further requirements for McAllister due to unrecoverable sheen in Arthur Kill. Spill closed by Vought."
Remarks:	"Caller is reporting sheen from an unknown source"

All Materials:

Site ID:	359960
Operable Unit ID:	1117150
Operable Unit:	01
Material ID:	2107623
Material Code:	0001A
Material Name:	#2 fuel oil
Case No.:	Not reported
Material FA:	Petroleum
Quantity:	.00
Units:	Not reported
Recovered:	.00

MCALLISTER YARD (Continued) **S107658261**

Oxygenate: False

N79 **KILL VAN KULL** **NY Spills** **S102148630**
Target **RICHMOND TERRACE & B'WAY** **N/A**
Property **STATEN ISLAND, NY**

Site 1 of 7 in cluster N

Actual: **5 ft.**

Focus Map: **7**

SPILLS:

Name:	KILL VAN KULL
Address:	RICHMOND TERRACE & B'WAY
City,State,Zip:	STATEN ISLAND, NY
Spill Number/Closed Date:	9406825 / 1995-06-07
Facility ID:	9406825
Facility Type:	ER
DER Facility ID:	181600
Site ID:	219585
DEC Region:	2
Spill Cause:	Unknown
Spill Class:	C3
SWIS:	4301
Spill Date:	1994-08-19
Investigator:	ADZHITOM
Referred To:	Not reported
Reported to Dept:	1994-08-19
CID:	Not reported
Water Affected:	KILL VAN KULL
Spill Source:	Vessel
Spill Notifier:	Federal Government
Cleanup Ceased:	1995-06-07
Cleanup Meets Std:	True
Last Inspection:	Not reported
Recommended Penalty:	False
UST Trust:	False
Remediation Phase:	0
Date Entered In Computer:	1994-10-21
Spill Record Last Update:	1995-06-07
Spiller Name:	Not reported
Spiller Company:	UNKNOWN
Spiller Address:	Not reported
Spiller Company:	999
Contact Name:	Not reported
DEC Memo:	"Prior to Sept, 2004 data translation this spill Lead_DEC Field was ZHITOMIRSKY 06/07/95: 08/19/95 USCG RESPONDED. STEVE KALIO (CADELL DRY DOCK) PUT BOOMS AND SWEEPS. "
Remarks:	"POCKET OF OIL CAME IN-APPLY ABSORP. BOOM -STEVE KALIO IS WITH SADDELS DRY DOCK"

All Materials:

Site ID:	219585
Operable Unit ID:	1001177
Operable Unit:	01
Material ID:	379855
Material Code:	0001A
Material Name:	#2 fuel oil
Case No.:	Not reported
Material FA:	Petroleum

KILL VAN KULL (Continued) **S102148630**

Quantity: 100.00
Units: G
Recovered: .00
Oxygenate: Not reported

O80 **ERNS** **89113294**
Target Property **ADAMS SHIP YARD 1571 RICHMOND TERRACE** **N/A**
STATEN ISLAND, NY

Site 1 of 2 in cluster O

Actual:
7 ft.

Click this hyperlink while viewing on your computer to access additional ERNS detail in the EDR Site Report.

Focus Map:
7

O81 **CADDELL DRY DOCK & REPAIR CO. INC.** **NY UST** **U003764852**
Target Property **1533 RICHMOND TERRACE** **N/A**
STATEN ISLAND, NY 10310

Site 2 of 2 in cluster O

Actual:
8 ft.

Focus Map:
7

UST:
Name: CADDELL DRY DOCK & REPAIR CO. INC.
Address: 1533 RICHMOND TERRACE
City,State,Zip: STATEN ISLAND, NY 10310
Id/Status: 2-605321 / Unregulated/Closed
Program Type: PBS
Region: STATE
DEC Region: 2
Expiration Date: N/A
UTM X: 574519.86079
UTM Y: 4499193.47794
Site Type: Other

Affiliation Records:
Site Id: 27190
Affiliation Type: Facility Owner
Company Name: CADDELL DRY DOCK & REPAIR CO. INC.
Contact Type: Not reported
Contact Name: Not reported
Address1: P.O. BOX 327
Address2: Not reported
City: STATEN ISLAND
State: NY
Zip Code: 10310
Country Code: 001
Phone: (718) 442-2112
EMail: Not reported
Fax Number: Not reported
Modified By: MXLAY
Date Last Modified: 2018-01-18

CADDELL DRY DOCK & REPAIR CO. INC. (Continued) **U003764852**

Site Id:	27190
Affiliation Type:	Mail Contact
Company Name:	CADDELL DRY DOCK & REPAIR CO. INC.
Contact Type:	Not reported
Contact Name:	STEVEN KALIL
Address1:	FOOT OF BROADWAY AT RICHMOND TERRACE
Address2:	P.O. BOX 327
City:	STATEN ISLAND
State:	NY
Zip Code:	10310
Country Code:	001
Phone:	(718) 442-2112
EMail:	SK@CADDELLDRYDOCK.COM
Fax Number:	Not reported
Modified By:	MXLAY
Date Last Modified:	2018-01-18

Site Id:	27190
Affiliation Type:	Facility Operator
Company Name:	CADDELL DRY DOCK & REPAIR CO. INC.
Contact Type:	Not reported
Contact Name:	CADDELL DRY DOCK & REPAIR
Address1:	Not reported
Address2:	Not reported
City:	Not reported
State:	NN
Zip Code:	Not reported
Country Code:	001
Phone:	(718) 442-2112
EMail:	Not reported
Fax Number:	Not reported
Modified By:	TRANSLAT
Date Last Modified:	2004-03-04

Site Id:	27190
Affiliation Type:	Emergency Contact
Company Name:	CADDELL DRY DOCK & REPAIR CO. INC.
Contact Type:	Not reported
Contact Name:	STEVEN KALIL
Address1:	Not reported
Address2:	Not reported
City:	Not reported
State:	NN
Zip Code:	Not reported
Country Code:	999
Phone:	(718) 981-3647
EMail:	Not reported
Fax Number:	Not reported
Modified By:	MXLAY
Date Last Modified:	2018-01-18

Tank Info:

Tank Number:	E.Y.1
Tank ID:	261199
Tank Status:	Closed - In Place
Material Name:	Closed - In Place

CADDELL DRY DOCK & REPAIR CO. INC. (Continued) **U003764852**

Capacity Gallons:	8000
Install Date:	01/01/1972
Date Tank Closed:	09/25/2017
Registered:	True
Tank Location:	Underground
Tank Type:	Steel/carbon steel
Tightness Test Method:	21
Date Test:	02/23/2017
Next Test Date:	Not reported
Pipe Model:	Not reported
Modified By:	MXLAY
Last Modified:	01/18/2018

Equipment Records:

E00 - Piping Secondary Containment - None
H00 - Tank Leak Detection - None
I00 - Overfill - None
K00 - Spill Prevention - None
D01 - Pipe Type - Steel/Carbon Steel/Iron
A00 - Tank Internal Protection - None
F00 - Pipe External Protection - None
B00 - Tank External Protection - None
L00 - Piping Leak Detection - None
J02 - Dispenser - Suction Dispenser
G00 - Tank Secondary Containment - None
C02 - Pipe Location - Underground/On-ground

Tank Number:	M.Y. 1
Tank ID:	59716
Tank Status:	Closed - In Place
Material Name:	Closed - In Place
Capacity Gallons:	10000
Install Date:	01/01/1972
Date Tank Closed:	09/26/2017
Registered:	True
Tank Location:	Underground
Tank Type:	Steel/carbon steel
Material Code:	0001
Common Name of Substance:	#2 Fuel Oil (On-Site Consumption)
Tightness Test Method:	21
Date Test:	02/23/2017
Next Test Date:	Not reported
Pipe Model:	Not reported
Modified By:	MXLAY
Last Modified:	01/18/2018

Equipment Records:

E00 - Piping Secondary Containment - None
H00 - Tank Leak Detection - None
I00 - Overfill - None
K00 - Spill Prevention - None
D01 - Pipe Type - Steel/Carbon Steel/Iron
A00 - Tank Internal Protection - None
F00 - Pipe External Protection - None
B00 - Tank External Protection - None
L00 - Piping Leak Detection - None

CADDELL DRY DOCK & REPAIR CO. INC. (Continued) **U003764852**

J02 - Dispenser - Suction Dispenser
G00 - Tank Secondary Containment - None
C02 - Pipe Location - Underground/On-ground

P82 **ADAM DREDGING-1571 RICHMOND TERRACE** **FINDS** **1007817394**
Target Property **1571 RICHMOND TERRACE** **N/A**
STATEN ISLAND, NY 10310

Site 1 of 12 in cluster P

Actual: 13 ft.

FINDS:

Focus Map: 7

Registry ID: 110019799495

Environmental Interest/Information System
FIS (New York - Facility Information System) is New York's Department of Environmental Conservation (DEC) information system for tracking environmental facility information found across the State.

Click this hyperlink while viewing on your computer to access additional FINDS: detail in the EDR Site Report.

P83 **ERNS** **9017310**
Target Property **1571 RICHMOND TERRACE** **N/A**
STATEN ISLAND, NY

Site 2 of 12 in cluster P

Actual: 13 ft.

Click this hyperlink while viewing on your computer to access additional ERNS detail in the EDR Site Report.

Focus Map: 7

P84 **EKLOF MARINE CORP** **RCRA-SQG** **1000332370**
Target Property **1571 RICHMOND TER** **FINDS** **NYD044708352**
STATEN ISLAND, NY 10310 **ECHO**
NJ MANIFEST
NY MANIFEST

Site 3 of 12 in cluster P

Actual: 13 ft.

RCRA-SQG:

Focus Map: 7

Date form received by agency:	01/01/2007
Facility name:	EKLOF MARINE CORP
Facility address:	1571 RICHMOND TER STATEN ISLAND, NY 10310
EPA ID:	NYD044708352
Mailing address:	BROADWAY NEW YORK, NY 10006
Contact:	HERBERT B HALBERG
Contact address:	BROADWAY NEW YORK, NY 10006
Contact country:	US

EKLOF MARINE CORP (Continued) **1000332370**

Contact telephone: 212-233-2861
Contact email: HERBHALBERG@AOL.COM
EPA Region: 02
Land type: Facility is not located on Indian land. Additional information is not known.
Classification: Small Small Quantity Generator
Description: Handler: generates more than 100 and less than 1000 kg of hazardous waste during any calendar month and accumulates less than 6000 kg of hazardous waste at any time; or generates 100 kg or less of hazardous waste during any calendar month, and accumulates more than 1000 kg of hazardous waste at any time

Owner/Operator Summary:
Owner/operator name: EKLOF MARINE CORP
Owner/operator address: NOT REQUIRED
NOT REQUIRED, WY 99999
Owner/operator country: US
Owner/operator telephone: 212-555-1212
Owner/operator email: Not reported
Owner/operator fax: Not reported
Owner/operator extension: Not reported
Legal status: Private
Owner/Operator Type: Owner
Owner/Op start date: Not reported
Owner/Op end date: Not reported

Owner/operator name: EKLOF MARINE CORP
Owner/operator address: NOT REQUIRED
NOT REQUIRED, WY 99999
Owner/operator country: US
Owner/operator telephone: 212-555-1212
Owner/operator email: Not reported
Owner/operator fax: Not reported
Owner/operator extension: Not reported
Legal status: Private
Owner/Operator Type: Operator
Owner/Op start date: Not reported
Owner/Op end date: Not reported

Handler Activities Summary:
U.S. importer of hazardous waste: No
Mixed waste (haz. and radioactive): No
Recycler of hazardous waste: No
Transporter of hazardous waste: No
Treater, storer or disposer of HW: No
Underground injection activity: No
On-site burner exemption: No
Furnace exemption: No
Used oil fuel burner: No
Used oil processor: No
User oil refiner: No
Used oil fuel marketer to burner: No
Used oil Specification marketer: No
Used oil transfer facility: No
Used oil transporter: No

EKLOF MARINE CORP (Continued) **1000332370**

Historical Generators:
Date form received by agency: 01/01/2006
Site name: EKLOF MARINE CORP
Classification: Small Quantity Generator

Date form received by agency: 02/03/2003
Site name: EKLOF MARINE CORP
Classification: Not a generator, verified

Date form received by agency: 04/28/1982
Site name: EKLOF MARINE CORP
Classification: Unverified

Hazardous Waste Summary:

. Waste code: D001
. Waste name: IGNITABLE WASTE

. Waste code: D002
. Waste name: CORROSIVE WASTE

Facility Has Received Notices of Violations:
Regulation violated: Not reported
Area of violation: Generators - General
Date violation determined: 07/10/1986
Date achieved compliance: 09/16/1986
Violation lead agency: State
Enforcement action: WRITTEN INFORMAL
Enforcement action date: 08/25/1986
Enf. disposition status: Not reported
Enf. disp. status date: Not reported
Enforcement lead agency: State
Proposed penalty amount: Not reported
Final penalty amount: Not reported
Paid penalty amount: Not reported

Regulation violated: Not reported
Area of violation: Generators - Manifest
Date violation determined: 10/28/1985
Date achieved compliance: 03/19/1987
Violation lead agency: State
Enforcement action: FINAL 3008(A) COMPLIANCE ORDER
Enforcement action date: 10/28/1985
Enf. disposition status: Not reported
Enf. disp. status date: Not reported
Enforcement lead agency: State
Proposed penalty amount: Not reported
Final penalty amount: Not reported
Paid penalty amount: Not reported

Regulation violated: Not reported
Area of violation: Generators - Manifest
Date violation determined: 06/05/1985
Date achieved compliance: 03/04/1986
Violation lead agency: State
Enforcement action: FINAL 3008(A) COMPLIANCE ORDER

EKLOF MARINE CORP (Continued) **1000332370**

Enforcement action date: 06/05/1985
Enf. disposition status: Not reported
Enf. disp. status date: Not reported
Enforcement lead agency: State
Proposed penalty amount: Not reported
Final penalty amount: 250
Paid penalty amount: 250

Evaluation Action Summary:
Evaluation date: 07/10/1986
Evaluation: COMPLIANCE EVALUATION INSPECTION ON-SITE
Area of violation: Generators - General
Date achieved compliance: 09/16/1986
Evaluation lead agency: State

Evaluation date: 10/28/1985
Evaluation: FOCUSED COMPLIANCE INSPECTION
Area of violation: Generators - Manifest
Date achieved compliance: 03/19/1987
Evaluation lead agency: State

Evaluation date: 06/05/1985
Evaluation: NON-FINANCIAL RECORD REVIEW
Area of violation: Generators - Manifest
Date achieved compliance: 03/04/1986
Evaluation lead agency: State

FINDS:

Registry ID: 110004355625

Environmental Interest/Information System
RCRAInfo is a national information system that supports the Resource Conservation and Recovery Act (RCRA) program through the tracking of events and activities related to facilities that generate, transport, and treat, store, or dispose of hazardous waste. RCRAInfo allows RCRA program staff to track the notification, permit, compliance, and corrective action activities required under RCRA.

Click this hyperlink while viewing on your computer to access additional FINDS: detail in the EDR Site Report.

ECHO:
Envid: 1000332370
Registry ID: 110004355625
DFR URL: http://echo.epa.gov/detailed-facility-report?fid=110004355625

NJ MANIFEST:
EPA Id: NYD044708352
Mail Address: Not reported
Mail City/State/Zip: Not reported
Facility Phone: Not reported
Emergency Phone: Not reported
Contact: 0310
Comments: Not reported

EKLOF MARINE CORP (Continued) **1000332370**

SIC Code:	Not reported
County:	00
Municipal:	00
Previous EPA Id:	Not reported
Gen Flag:	X
Trans Flag:	X
TSDF Flag:	X
Name Change:	Not reported
Date Change:	Not reported

Manifest:

Manifest Number:	NJA5313597
EPA ID:	NYD044708352
Date Shipped:	08/04/2006
TSDF EPA ID:	NJD002200046
Transporter EPA ID:	NJD982792384
Transporter 2 EPA ID:	Not reported
Transporter 3 EPA ID:	Not reported
Transporter 4 EPA ID:	Not reported
Transporter 5 EPA ID:	Not reported
Transporter 6 EPA ID:	Not reported
Transporter 7 EPA ID:	Not reported
Transporter 8 EPA ID:	Not reported
Transporter 9 EPA ID:	Not reported
Transporter 10 EPA ID:	Not reported
Date Trans1 Transported Waste:	08/04/2006
Date Trans2 Transported Waste:	Not reported
Date Trans3 Transported Waste:	Not reported
Date Trans4 Transported Waste:	Not reported
Date Trans5 Transported Waste:	Not reported
Date Trans6 Transported Waste:	Not reported
Date Trans7 Transported Waste:	Not reported
Date Trans8 Transported Waste:	Not reported
Date Trans9 Transported Waste:	Not reported
Date Trans10 Transported Waste:	Not reported
Date TSDF Received Waste:	08/04/2006
TSDF EPA Facility Name:	Not reported
QTY Units:	Not reported
Transporter SEQ ID:	Not reported
Transporter-1 Date:	Not reported
Waste SEQ ID:	Not reported
Waste Type Code 2:	Not reported
Waste Type Code 3:	Not reported
Waste Type Code 4:	Not reported
Waste Type Code 5:	Not reported
Waste Type Code 6:	Not reported
Date Accepted:	Not reported
Manifest Discrepancy Type:	Not reported
Data Entry Number:	09150622
Was Load Rejected:	No
Reason Load Was Rejected:	Not reported

Manifest Number:	003111333JJK
EPA ID:	NYD044708352
Date Shipped:	1/18/2012
TSDF EPA ID:	NJD002200046
Transporter EPA ID:	NJD982792384
Transporter 2 EPA ID:	Not reported

EKLOF MARINE CORP (Continued) **1000332370**

Transporter 3 EPA ID:	Not reported
Transporter 4 EPA ID:	Not reported
Transporter 5 EPA ID:	Not reported
Transporter 6 EPA ID:	Not reported
Transporter 7 EPA ID:	Not reported
Transporter 8 EPA ID:	Not reported
Transporter 9 EPA ID:	Not reported
Transporter 10 EPA ID:	Not reported
Date Trans1 Transported Waste:	Not reported
Date Trans2 Transported Waste:	Not reported
Date Trans3 Transported Waste:	Not reported
Date Trans4 Transported Waste:	Not reported
Date Trans5 Transported Waste:	Not reported
Date Trans6 Transported Waste:	Not reported
Date Trans7 Transported Waste:	Not reported
Date Trans8 Transported Waste:	Not reported
Date Trans9 Transported Waste:	Not reported
Date Trans10 Transported Waste:	Not reported
Date TSDF Received Waste:	Not reported
TSDF EPA Facility Name:	Not reported
QTY Units:	Not reported
Transporter SEQ ID:	Not reported
Transporter-1 Date:	Not reported
Waste SEQ ID:	Not reported
Waste Type Code 2:	Not reported
Waste Type Code 3:	Not reported
Waste Type Code 4:	Not reported
Waste Type Code 5:	Not reported
Waste Type Code 6:	Not reported
Date Accepted:	Not reported
Manifest Discrepancy Type:	Not reported
Data Entry Number:	Not reported
Was Load Rejected:	Not reported
Reason Load Was Rejected:	Not reported

Waste:

Manifest Year:	Not reported
Waste Code:	D001
Hand Code:	Not reported
Quantity:	330.00 gallons

Manifest Year:	Not reported
Waste Code:	D001
Hand Code:	Not reported
Quantity:	1,000.00 Pounds

Manifest Number:	000201698FLE
EPA ID:	NYD044708352
Date Shipped:	08/22/2007
TSDF EPA ID:	NJD002200046
Transporter EPA ID:	NJD982792384
Transporter 2 EPA ID:	Not reported
Transporter 3 EPA ID:	Not reported
Transporter 4 EPA ID:	Not reported
Transporter 5 EPA ID:	Not reported
Transporter 6 EPA ID:	Not reported
Transporter 7 EPA ID:	Not reported

EKLOF MARINE CORP (Continued) **1000332370**

Transporter 8 EPA ID:	Not reported
Transporter 9 EPA ID:	Not reported
Transporter 10 EPA ID:	Not reported
Date Trans1 Transported Waste:	08/22/2007
Date Trans2 Transported Waste:	Not reported
Date Trans3 Transported Waste:	Not reported
Date Trans4 Transported Waste:	Not reported
Date Trans5 Transported Waste:	Not reported
Date Trans6 Transported Waste:	Not reported
Date Trans7 Transported Waste:	Not reported
Date Trans8 Transported Waste:	Not reported
Date Trans9 Transported Waste:	Not reported
Date Trans10 Transported Waste:	Not reported
Date TSDF Received Waste:	08/24/2007
TSDF EPA Facility Name:	Not reported
QTY Units:	Not reported
Transporter SEQ ID:	Not reported
Transporter-1 Date:	Not reported
Waste SEQ ID:	Not reported
Waste Type Code 2:	Not reported
Waste Type Code 3:	Not reported
Waste Type Code 4:	Not reported
Waste Type Code 5:	Not reported
Waste Type Code 6:	Not reported
Date Accepted:	Not reported
Manifest Discrepancy Type:	Not reported
Data Entry Number:	Not reported
Was Load Rejected:	No
Reason Load Was Rejected:	Not reported

Waste:

Manifest Year:	Not reported
Waste Code:	D001
Hand Code:	H06
Quantity:	600 P

Manifest Number:	NJA5243111
EPA ID:	NYD044708352
Date Shipped:	09/12/2005
TSDF EPA ID:	NJD002200046
Transporter EPA ID:	NJD982792384
Transporter 2 EPA ID:	Not reported
Transporter 3 EPA ID:	Not reported
Transporter 4 EPA ID:	Not reported
Transporter 5 EPA ID:	Not reported
Transporter 6 EPA ID:	Not reported
Transporter 7 EPA ID:	Not reported
Transporter 8 EPA ID:	Not reported
Transporter 9 EPA ID:	Not reported
Transporter 10 EPA ID:	Not reported
Date Trans1 Transported Waste:	09/12/2005
Date Trans2 Transported Waste:	Not reported
Date Trans3 Transported Waste:	Not reported
Date Trans4 Transported Waste:	Not reported
Date Trans5 Transported Waste:	Not reported
Date Trans6 Transported Waste:	Not reported
Date Trans7 Transported Waste:	Not reported

EKLOF MARINE CORP (Continued) **1000332370**

Date Trans8 Transported Waste:	Not reported
Date Trans9 Transported Waste:	Not reported
Date Trans10 Transported Waste:	Not reported
Date TSDF Received Waste:	09/12/2005
TSDF EPA Facility Name:	Not reported
QTY Units:	Not reported
Transporter SEQ ID:	Not reported
Transporter-1 Date:	Not reported
Waste SEQ ID:	Not reported
Waste Type Code 2:	Not reported
Waste Type Code 3:	Not reported
Waste Type Code 4:	Not reported
Waste Type Code 5:	Not reported
Waste Type Code 6:	Not reported
Date Accepted:	Not reported
Manifest Discrepancy Type:	Not reported
Data Entry Number:	10260521
Was Load Rejected:	No
Reason Load Was Rejected:	Not reported

Manifest Number:	NJA5074808
EPA ID:	NYD044708352
Date Shipped:	05/26/2004
TSDF EPA ID:	NJD002200046
Transporter EPA ID:	NYR000080549
Transporter 2 EPA ID:	NJD000813477
Transporter 3 EPA ID:	Not reported
Transporter 4 EPA ID:	Not reported
Transporter 5 EPA ID:	Not reported
Transporter 6 EPA ID:	Not reported
Transporter 7 EPA ID:	Not reported
Transporter 8 EPA ID:	Not reported
Transporter 9 EPA ID:	Not reported
Transporter 10 EPA ID:	Not reported
Date Trans1 Transported Waste:	05/26/2004
Date Trans2 Transported Waste:	06/02/2004
Date Trans3 Transported Waste:	Not reported
Date Trans4 Transported Waste:	Not reported
Date Trans5 Transported Waste:	Not reported
Date Trans6 Transported Waste:	Not reported
Date Trans7 Transported Waste:	Not reported
Date Trans8 Transported Waste:	Not reported
Date Trans9 Transported Waste:	Not reported
Date Trans10 Transported Waste:	Not reported
Date TSDF Received Waste:	06/02/2004
TSDF EPA Facility Name:	Not reported
QTY Units:	Not reported
Transporter SEQ ID:	Not reported
Transporter-1 Date:	Not reported
Waste SEQ ID:	Not reported
Waste Type Code 2:	Not reported
Waste Type Code 3:	Not reported
Waste Type Code 4:	Not reported
Waste Type Code 5:	Not reported
Waste Type Code 6:	Not reported
Date Accepted:	Not reported
Manifest Discrepancy Type:	Not reported

EKLOF MARINE CORP (Continued) **1000332370**

Data Entry Number:	07070421
Was Load Rejected:	No
Reason Load Was Rejected:	Not reported
Manifest Number:	003111275JJK
EPA ID:	NYD044708352
Date Shipped:	03/17/2009
TSDF EPA ID:	NJD002200046
Transporter EPA ID:	NJD982792384
Transporter 2 EPA ID:	Not reported
Transporter 3 EPA ID:	Not reported
Transporter 4 EPA ID:	Not reported
Transporter 5 EPA ID:	Not reported
Transporter 6 EPA ID:	Not reported
Transporter 7 EPA ID:	Not reported
Transporter 8 EPA ID:	Not reported
Transporter 9 EPA ID:	Not reported
Transporter 10 EPA ID:	Not reported
Date Trans1 Transported Waste:	03/17/2009
Date Trans2 Transported Waste:	Not reported
Date Trans3 Transported Waste:	Not reported
Date Trans4 Transported Waste:	Not reported
Date Trans5 Transported Waste:	Not reported
Date Trans6 Transported Waste:	Not reported
Date Trans7 Transported Waste:	Not reported
Date Trans8 Transported Waste:	Not reported
Date Trans9 Transported Waste:	Not reported
Date Trans10 Transported Waste:	Not reported
Date TSDF Received Waste:	03/17/2009
TSDF EPA Facility Name:	Not reported
QTY Units:	Not reported
Transporter SEQ ID:	Not reported
Transporter-1 Date:	Not reported
Waste SEQ ID:	Not reported
Waste Type Code 2:	Not reported
Waste Type Code 3:	Not reported
Waste Type Code 4:	Not reported
Waste Type Code 5:	Not reported
Waste Type Code 6:	Not reported
Date Accepted:	Not reported
Manifest Discrepancy Type:	Not reported
Data Entry Number:	Not reported
Was Load Rejected:	No
Reason Load Was Rejected:	Not reported

Waste:

Manifest Year:	Not reported
Waste Code:	D001
Hand Code:	H061
Quantity:	250 P

Manifest Number:	NJA5213773
EPA ID:	NYD044708352
Date Shipped:	07/20/2005
TSDF EPA ID:	NJD002200046
Transporter EPA ID:	NJD980525786
Transporter 2 EPA ID:	Not reported

EKLOF MARINE CORP (Continued) **1000332370**

Transporter 3 EPA ID:	Not reported
Transporter 4 EPA ID:	Not reported
Transporter 5 EPA ID:	Not reported
Transporter 6 EPA ID:	Not reported
Transporter 7 EPA ID:	Not reported
Transporter 8 EPA ID:	Not reported
Transporter 9 EPA ID:	Not reported
Transporter 10 EPA ID:	Not reported
Date Trans1 Transported Waste:	07/20/2005
Date Trans2 Transported Waste:	Not reported
Date Trans3 Transported Waste:	Not reported
Date Trans4 Transported Waste:	Not reported
Date Trans5 Transported Waste:	Not reported
Date Trans6 Transported Waste:	Not reported
Date Trans7 Transported Waste:	Not reported
Date Trans8 Transported Waste:	Not reported
Date Trans9 Transported Waste:	Not reported
Date Trans10 Transported Waste:	Not reported
Date TSDF Received Waste:	08/03/2005
TSDF EPA Facility Name:	Not reported
QTY Units:	Not reported
Transporter SEQ ID:	Not reported
Transporter-1 Date:	Not reported
Waste SEQ ID:	Not reported
Waste Type Code 2:	Not reported
Waste Type Code 3:	Not reported
Waste Type Code 4:	Not reported
Waste Type Code 5:	Not reported
Waste Type Code 6:	Not reported
Date Accepted:	Not reported
Manifest Discrepancy Type:	Not reported
Data Entry Number:	12050521
Was Load Rejected:	No
Reason Load Was Rejected:	Not reported

Manifest Number:	003111281JJK
EPA ID:	NYD044708352
Date Shipped:	09/09/2009
TSDF EPA ID:	NJD002200046
Transporter EPA ID:	NYR000157644
Transporter 2 EPA ID:	Not reported
Transporter 3 EPA ID:	Not reported
Transporter 4 EPA ID:	Not reported
Transporter 5 EPA ID:	Not reported
Transporter 6 EPA ID:	Not reported
Transporter 7 EPA ID:	Not reported
Transporter 8 EPA ID:	Not reported
Transporter 9 EPA ID:	Not reported
Transporter 10 EPA ID:	Not reported
Date Trans1 Transported Waste:	09/09/2009
Date Trans2 Transported Waste:	Not reported
Date Trans3 Transported Waste:	Not reported
Date Trans4 Transported Waste:	Not reported
Date Trans5 Transported Waste:	Not reported
Date Trans6 Transported Waste:	Not reported
Date Trans7 Transported Waste:	Not reported
Date Trans8 Transported Waste:	Not reported

EKLOF MARINE CORP (Continued) **1000332370**

Date Trans9 Transported Waste:	Not reported
Date Trans10 Transported Waste:	Not reported
Date TSDF Received Waste:	09/09/2009
TSDF EPA Facility Name:	Not reported
QTY Units:	Not reported
Transporter SEQ ID:	Not reported
Transporter-1 Date:	Not reported
Waste SEQ ID:	Not reported
Waste Type Code 2:	Not reported
Waste Type Code 3:	Not reported
Waste Type Code 4:	Not reported
Waste Type Code 5:	Not reported
Waste Type Code 6:	Not reported
Date Accepted:	Not reported
Manifest Discrepancy Type:	Not reported
Data Entry Number:	Not reported
Was Load Rejected:	No
Reason Load Was Rejected:	Not reported

Waste:

Manifest Year:	Not reported
Waste Code:	D001
Hand Code:	H061
Quantity:	800 P

Manifest Number:	003111204JJK
EPA ID:	NYD044708352
Date Shipped:	06/13/2008
TSDF EPA ID:	NJD002200046
Transporter EPA ID:	NJD982792384
Transporter 2 EPA ID:	Not reported
Transporter 3 EPA ID:	Not reported
Transporter 4 EPA ID:	Not reported
Transporter 5 EPA ID:	Not reported
Transporter 6 EPA ID:	Not reported
Transporter 7 EPA ID:	Not reported
Transporter 8 EPA ID:	Not reported
Transporter 9 EPA ID:	Not reported
Transporter 10 EPA ID:	Not reported
Date Trans1 Transported Waste:	06/13/2008
Date Trans2 Transported Waste:	Not reported
Date Trans3 Transported Waste:	Not reported
Date Trans4 Transported Waste:	Not reported
Date Trans5 Transported Waste:	Not reported
Date Trans6 Transported Waste:	Not reported
Date Trans7 Transported Waste:	Not reported
Date Trans8 Transported Waste:	Not reported
Date Trans9 Transported Waste:	Not reported
Date Trans10 Transported Waste:	Not reported
Date TSDF Received Waste:	06/13/2008
TSDF EPA Facility Name:	Not reported
QTY Units:	Not reported
Transporter SEQ ID:	Not reported
Transporter-1 Date:	Not reported
Waste SEQ ID:	Not reported
Waste Type Code 2:	Not reported
Waste Type Code 3:	Not reported

EKLOF MARINE CORP (Continued) **1000332370**

Waste Type Code 4:	Not reported
Waste Type Code 5:	Not reported
Waste Type Code 6:	Not reported
Date Accepted:	Not reported
Manifest Discrepancy Type:	Not reported
Data Entry Number:	Not reported
Was Load Rejected:	No
Reason Load Was Rejected:	Not reported

Waste:

Manifest Year:	Not reported
Waste Code:	D001
Hand Code:	H061
Quantity:	800 P

Manifest Number:	003111268JJK
EPA ID:	NYD044708352
Date Shipped:	10/06/2008
TSDF EPA ID:	NJD002200046
Transporter EPA ID:	NJD982792384
Transporter 2 EPA ID:	Not reported
Transporter 3 EPA ID:	Not reported
Transporter 4 EPA ID:	Not reported
Transporter 5 EPA ID:	Not reported
Transporter 6 EPA ID:	Not reported
Transporter 7 EPA ID:	Not reported
Transporter 8 EPA ID:	Not reported
Transporter 9 EPA ID:	Not reported
Transporter 10 EPA ID:	Not reported
Date Trans1 Transported Waste:	10/06/2008
Date Trans2 Transported Waste:	Not reported
Date Trans3 Transported Waste:	Not reported
Date Trans4 Transported Waste:	Not reported
Date Trans5 Transported Waste:	Not reported
Date Trans6 Transported Waste:	Not reported
Date Trans7 Transported Waste:	Not reported
Date Trans8 Transported Waste:	Not reported
Date Trans9 Transported Waste:	Not reported
Date Trans10 Transported Waste:	Not reported
Date TSDF Received Waste:	10/06/2008
TSDF EPA Facility Name:	Not reported
QTY Units:	Not reported
Transporter SEQ ID:	Not reported
Transporter-1 Date:	Not reported
Waste SEQ ID:	Not reported
Waste Type Code 2:	Not reported
Waste Type Code 3:	Not reported
Waste Type Code 4:	Not reported
Waste Type Code 5:	Not reported
Waste Type Code 6:	Not reported
Date Accepted:	Not reported
Manifest Discrepancy Type:	Not reported
Data Entry Number:	Not reported
Was Load Rejected:	No
Reason Load Was Rejected:	Not reported

Waste:

EKLOF MARINE CORP (Continued) **1000332370**

Manifest Year:	Not reported
Waste Code:	D001
Hand Code:	H061
Quantity:	800 P

Manifest Number:	NJA5288294
EPA ID:	NYD044708352
Date Shipped:	06/14/2006
TSDF EPA ID:	NJD002200046
Transporter EPA ID:	NYR000080549
Transporter 2 EPA ID:	NJD982792384
Transporter 3 EPA ID:	Not reported
Transporter 4 EPA ID:	Not reported
Transporter 5 EPA ID:	Not reported
Transporter 6 EPA ID:	Not reported
Transporter 7 EPA ID:	Not reported
Transporter 8 EPA ID:	Not reported
Transporter 9 EPA ID:	Not reported
Transporter 10 EPA ID:	Not reported
Date Trans1 Transported Waste:	06/14/2006
Date Trans2 Transported Waste:	06/14/2006
Date Trans3 Transported Waste:	Not reported
Date Trans4 Transported Waste:	Not reported
Date Trans5 Transported Waste:	Not reported
Date Trans6 Transported Waste:	Not reported
Date Trans7 Transported Waste:	Not reported
Date Trans8 Transported Waste:	Not reported
Date Trans9 Transported Waste:	Not reported
Date Trans10 Transported Waste:	Not reported
Date TSDF Received Waste:	06/14/2006
TSDF EPA Facility Name:	Not reported
QTY Units:	Not reported
Transporter SEQ ID:	Not reported
Transporter-1 Date:	Not reported
Waste SEQ ID:	Not reported
Waste Type Code 2:	Not reported
Waste Type Code 3:	Not reported
Waste Type Code 4:	Not reported
Waste Type Code 5:	Not reported
Waste Type Code 6:	Not reported
Date Accepted:	Not reported
Manifest Discrepancy Type:	Not reported
Data Entry Number:	08220621
Was Load Rejected:	No
Reason Load Was Rejected:	Not reported

Manifest Number:	003111256JJK
EPA ID:	NYD044708352
Date Shipped:	08/12/2008
TSDF EPA ID:	NJD002200046
Transporter EPA ID:	NJD982792384
Transporter 2 EPA ID:	Not reported
Transporter 3 EPA ID:	Not reported
Transporter 4 EPA ID:	Not reported
Transporter 5 EPA ID:	Not reported
Transporter 6 EPA ID:	Not reported

EKLOF MARINE CORP (Continued) **1000332370**

Transporter 7 EPA ID:	Not reported
Transporter 8 EPA ID:	Not reported
Transporter 9 EPA ID:	Not reported
Transporter 10 EPA ID:	Not reported
Date Trans1 Transported Waste:	08/12/2008
Date Trans2 Transported Waste:	Not reported
Date Trans3 Transported Waste:	Not reported
Date Trans4 Transported Waste:	Not reported
Date Trans5 Transported Waste:	Not reported
Date Trans6 Transported Waste:	Not reported
Date Trans7 Transported Waste:	Not reported
Date Trans8 Transported Waste:	Not reported
Date Trans9 Transported Waste:	Not reported
Date Trans10 Transported Waste:	Not reported
Date TSDF Received Waste:	08/12/2008
TSDF EPA Facility Name:	Not reported
QTY Units:	Not reported
Transporter SEQ ID:	Not reported
Transporter-1 Date:	Not reported
Waste SEQ ID:	Not reported
Waste Type Code 2:	Not reported
Waste Type Code 3:	Not reported
Waste Type Code 4:	Not reported
Waste Type Code 5:	Not reported
Waste Type Code 6:	Not reported
Date Accepted:	Not reported
Manifest Discrepancy Type:	Not reported
Data Entry Number:	Not reported
Was Load Rejected:	No
Reason Load Was Rejected:	Not reported

Waste:

Manifest Year:	Not reported
Waste Code:	D001
Hand Code:	H061
Quantity:	800 P

Manifest Number:	NJA5288285
EPA ID:	NYD044708352
Date Shipped:	05/24/2006
TSDF EPA ID:	NJD002200046
Transporter EPA ID:	NYR000080549
Transporter 2 EPA ID:	NJD982792384
Transporter 3 EPA ID:	Not reported
Transporter 4 EPA ID:	Not reported
Transporter 5 EPA ID:	Not reported
Transporter 6 EPA ID:	Not reported
Transporter 7 EPA ID:	Not reported
Transporter 8 EPA ID:	Not reported
Transporter 9 EPA ID:	Not reported
Transporter 10 EPA ID:	Not reported
Date Trans1 Transported Waste:	05/24/2006
Date Trans2 Transported Waste:	05/24/2006
Date Trans3 Transported Waste:	Not reported
Date Trans4 Transported Waste:	Not reported
Date Trans5 Transported Waste:	Not reported
Date Trans6 Transported Waste:	Not reported

EKLOF MARINE CORP (Continued) **1000332370**

Date Trans7 Transported Waste:	Not reported
Date Trans8 Transported Waste:	Not reported
Date Trans9 Transported Waste:	Not reported
Date Trans10 Transported Waste:	Not reported
Date TSDF Received Waste:	05/24/2006
TSDF EPA Facility Name:	Not reported
QTY Units:	Not reported
Transporter SEQ ID:	Not reported
Transporter-1 Date:	Not reported
Waste SEQ ID:	Not reported
Waste Type Code 2:	Not reported
Waste Type Code 3:	Not reported
Waste Type Code 4:	Not reported
Waste Type Code 5:	Not reported
Waste Type Code 6:	Not reported
Date Accepted:	Not reported
Manifest Discrepancy Type:	Not reported
Data Entry Number:	08020621
Was Load Rejected:	No
Reason Load Was Rejected:	Not reported

Manifest Number:	003111327JJK
EPA ID:	NYD044708352
Date Shipped:	9/27/2011
TSDF EPA ID:	NJD002200046
Transporter EPA ID:	NJD982792384
Transporter 2 EPA ID:	Not reported
Transporter 3 EPA ID:	Not reported
Transporter 4 EPA ID:	Not reported
Transporter 5 EPA ID:	Not reported
Transporter 6 EPA ID:	Not reported
Transporter 7 EPA ID:	Not reported
Transporter 8 EPA ID:	Not reported
Transporter 9 EPA ID:	Not reported
Transporter 10 EPA ID:	Not reported
Date Trans1 Transported Waste:	Not reported
Date Trans2 Transported Waste:	Not reported
Date Trans3 Transported Waste:	Not reported
Date Trans4 Transported Waste:	Not reported
Date Trans5 Transported Waste:	Not reported
Date Trans6 Transported Waste:	Not reported
Date Trans7 Transported Waste:	Not reported
Date Trans8 Transported Waste:	Not reported
Date Trans9 Transported Waste:	Not reported
Date Trans10 Transported Waste:	Not reported
Date TSDF Received Waste:	Not reported
TSDF EPA Facility Name:	Not reported
QTY Units:	Not reported
Transporter SEQ ID:	Not reported
Transporter-1 Date:	Not reported
Waste SEQ ID:	Not reported
Waste Type Code 2:	Not reported
Waste Type Code 3:	Not reported
Waste Type Code 4:	Not reported
Waste Type Code 5:	Not reported
Waste Type Code 6:	Not reported
Date Accepted:	Not reported

EKLOF MARINE CORP (Continued) **1000332370**

Manifest Discrepancy Type:	Not reported
Data Entry Number:	Not reported
Was Load Rejected:	Not reported
Reason Load Was Rejected:	Not reported

Waste:

Manifest Year:	Not reported
Waste Code:	D001
Hand Code:	H061
Quantity:	1,400.00 Pounds

Manifest Number:	NJA5243103
EPA ID:	NYD044708352
Date Shipped:	02/07/2006
TSDF EPA ID:	NJD002200046
Transporter EPA ID:	NJD982792384
Transporter 2 EPA ID:	Not reported
Transporter 3 EPA ID:	Not reported
Transporter 4 EPA ID:	Not reported
Transporter 5 EPA ID:	Not reported
Transporter 6 EPA ID:	Not reported
Transporter 7 EPA ID:	Not reported
Transporter 8 EPA ID:	Not reported
Transporter 9 EPA ID:	Not reported
Transporter 10 EPA ID:	Not reported
Date Trans1 Transported Waste:	02/07/2006
Date Trans2 Transported Waste:	Not reported
Date Trans3 Transported Waste:	Not reported
Date Trans4 Transported Waste:	Not reported
Date Trans5 Transported Waste:	Not reported
Date Trans6 Transported Waste:	Not reported
Date Trans7 Transported Waste:	Not reported
Date Trans8 Transported Waste:	Not reported
Date Trans9 Transported Waste:	Not reported
Date Trans10 Transported Waste:	Not reported
Date TSDF Received Waste:	02/08/2006
TSDF EPA Facility Name:	Not reported
QTY Units:	Not reported
Transporter SEQ ID:	Not reported
Transporter-1 Date:	Not reported
Waste SEQ ID:	Not reported
Waste Type Code 2:	Not reported
Waste Type Code 3:	Not reported
Waste Type Code 4:	Not reported
Waste Type Code 5:	Not reported
Waste Type Code 6:	Not reported
Date Accepted:	Not reported
Manifest Discrepancy Type:	Not reported
Data Entry Number:	03170621
Was Load Rejected:	No
Reason Load Was Rejected:	Not reported

Manifest Number:	NJA5082587
EPA ID:	NYD044708352
Date Shipped:	02/17/2005
TSDF EPA ID:	NJD002200046
Transporter EPA ID:	NJD982792384

EKLOF MARINE CORP (Continued) **1000332370**

Transporter 2 EPA ID:	Not reported
Transporter 3 EPA ID:	Not reported
Transporter 4 EPA ID:	Not reported
Transporter 5 EPA ID:	Not reported
Transporter 6 EPA ID:	Not reported
Transporter 7 EPA ID:	Not reported
Transporter 8 EPA ID:	Not reported
Transporter 9 EPA ID:	Not reported
Transporter 10 EPA ID:	Not reported
Date Trans1 Transported Waste:	02/17/2005
Date Trans2 Transported Waste:	Not reported
Date Trans3 Transported Waste:	Not reported
Date Trans4 Transported Waste:	Not reported
Date Trans5 Transported Waste:	Not reported
Date Trans6 Transported Waste:	Not reported
Date Trans7 Transported Waste:	Not reported
Date Trans8 Transported Waste:	Not reported
Date Trans9 Transported Waste:	Not reported
Date Trans10 Transported Waste:	Not reported
Date TSDF Received Waste:	02/23/2005
TSDF EPA Facility Name:	Not reported
QTY Units:	Not reported
Transporter SEQ ID:	Not reported
Transporter-1 Date:	Not reported
Waste SEQ ID:	Not reported
Waste Type Code 2:	Not reported
Waste Type Code 3:	Not reported
Waste Type Code 4:	Not reported
Waste Type Code 5:	Not reported
Waste Type Code 6:	Not reported
Date Accepted:	Not reported
Manifest Discrepancy Type:	Not reported
Data Entry Number:	04270525
Was Load Rejected:	No
Reason Load Was Rejected:	Not reported

Manifest Number:	003111171JJK
EPA ID:	NYD044708352
Date Shipped:	10/05/2007
TSDF EPA ID:	NJD002200046
Transporter EPA ID:	NJD982792384
Transporter 2 EPA ID:	Not reported
Transporter 3 EPA ID:	Not reported
Transporter 4 EPA ID:	Not reported
Transporter 5 EPA ID:	Not reported
Transporter 6 EPA ID:	Not reported
Transporter 7 EPA ID:	Not reported
Transporter 8 EPA ID:	Not reported
Transporter 9 EPA ID:	Not reported
Transporter 10 EPA ID:	Not reported
Date Trans1 Transported Waste:	10/05/2007
Date Trans2 Transported Waste:	Not reported
Date Trans3 Transported Waste:	Not reported
Date Trans4 Transported Waste:	Not reported
Date Trans5 Transported Waste:	Not reported
Date Trans6 Transported Waste:	Not reported
Date Trans7 Transported Waste:	Not reported

EKLOF MARINE CORP (Continued) **1000332370**

Date Trans8 Transported Waste:	Not reported
Date Trans9 Transported Waste:	Not reported
Date Trans10 Transported Waste:	Not reported
Date TSDF Received Waste:	10/05/2007
TSDF EPA Facility Name:	Not reported
QTY Units:	Not reported
Transporter SEQ ID:	Not reported
Transporter-1 Date:	Not reported
Waste SEQ ID:	Not reported
Waste Type Code 2:	Not reported
Waste Type Code 3:	Not reported
Waste Type Code 4:	Not reported
Waste Type Code 5:	Not reported
Waste Type Code 6:	Not reported
Date Accepted:	Not reported
Manifest Discrepancy Type:	Not reported
Data Entry Number:	Not reported
Was Load Rejected:	No
Reason Load Was Rejected:	Not reported

Waste:

Manifest Year:	Not reported
Waste Code:	D001
Hand Code:	H06
Quantity:	500 P

Manifest Number:	000201648FLE
EPA ID:	NYD044708352
Date Shipped:	04/10/2007
TSDF EPA ID:	NJD002200046
Transporter EPA ID:	NJD982792384
Transporter 2 EPA ID:	Not reported
Transporter 3 EPA ID:	Not reported
Transporter 4 EPA ID:	Not reported
Transporter 5 EPA ID:	Not reported
Transporter 6 EPA ID:	Not reported
Transporter 7 EPA ID:	Not reported
Transporter 8 EPA ID:	Not reported
Transporter 9 EPA ID:	Not reported
Transporter 10 EPA ID:	Not reported
Date Trans1 Transported Waste:	04/10/2007
Date Trans2 Transported Waste:	Not reported
Date Trans3 Transported Waste:	Not reported
Date Trans4 Transported Waste:	Not reported
Date Trans5 Transported Waste:	Not reported
Date Trans6 Transported Waste:	Not reported
Date Trans7 Transported Waste:	Not reported
Date Trans8 Transported Waste:	Not reported
Date Trans9 Transported Waste:	Not reported
Date Trans10 Transported Waste:	Not reported
Date TSDF Received Waste:	04/11/2007
TSDF EPA Facility Name:	Not reported
QTY Units:	Not reported
Transporter SEQ ID:	Not reported
Transporter-1 Date:	Not reported
Waste SEQ ID:	Not reported
Waste Type Code 2:	Not reported

EKLOF MARINE CORP (Continued) **1000332370**

Waste Type Code 3:	Not reported
Waste Type Code 4:	Not reported
Waste Type Code 5:	Not reported
Waste Type Code 6:	Not reported
Date Accepted:	Not reported
Manifest Discrepancy Type:	Not reported
Data Entry Number:	Not reported
Was Load Rejected:	No
Reason Load Was Rejected:	Not reported

Waste:

Manifest Year:	Not reported
Waste Code:	D001
Hand Code:	H06
Quantity:	600 P

Manifest Number:	NJA5074793
EPA ID:	NYD044708352
Date Shipped:	06/22/2004
TSDF EPA ID:	NJD002200046
Transporter EPA ID:	NYR000080549
Transporter 2 EPA ID:	NJD000813477
Transporter 3 EPA ID:	Not reported
Transporter 4 EPA ID:	Not reported
Transporter 5 EPA ID:	Not reported
Transporter 6 EPA ID:	Not reported
Transporter 7 EPA ID:	Not reported
Transporter 8 EPA ID:	Not reported
Transporter 9 EPA ID:	Not reported
Transporter 10 EPA ID:	Not reported
Date Trans1 Transported Waste:	06/22/2004
Date Trans2 Transported Waste:	06/29/2004
Date Trans3 Transported Waste:	Not reported
Date Trans4 Transported Waste:	Not reported
Date Trans5 Transported Waste:	Not reported
Date Trans6 Transported Waste:	Not reported
Date Trans7 Transported Waste:	Not reported
Date Trans8 Transported Waste:	Not reported
Date Trans9 Transported Waste:	Not reported
Date Trans10 Transported Waste:	Not reported
Date TSDF Received Waste:	06/29/2004
TSDF EPA Facility Name:	Not reported
QTY Units:	Not reported
Transporter SEQ ID:	Not reported
Transporter-1 Date:	Not reported
Waste SEQ ID:	Not reported
Waste Type Code 2:	Not reported
Waste Type Code 3:	Not reported
Waste Type Code 4:	Not reported
Waste Type Code 5:	Not reported
Waste Type Code 6:	Not reported
Date Accepted:	Not reported
Manifest Discrepancy Type:	Not reported
Data Entry Number:	08270421
Was Load Rejected:	No
Reason Load Was Rejected:	Not reported

EKLOF MARINE CORP (Continued) **1000332370**

Manifest Number:	NJA5086015
EPA ID:	NYD044708352
Date Shipped:	04/01/2004
TSDF EPA ID:	NJD002200046
Transporter EPA ID:	NYR000080549
Transporter 2 EPA ID:	NJD986607380
Transporter 3 EPA ID:	Not reported
Transporter 4 EPA ID:	Not reported
Transporter 5 EPA ID:	Not reported
Transporter 6 EPA ID:	Not reported
Transporter 7 EPA ID:	Not reported
Transporter 8 EPA ID:	Not reported
Transporter 9 EPA ID:	Not reported
Transporter 10 EPA ID:	Not reported
Date Trans1 Transported Waste:	04/02/2004
Date Trans2 Transported Waste:	04/02/2004
Date Trans3 Transported Waste:	Not reported
Date Trans4 Transported Waste:	Not reported
Date Trans5 Transported Waste:	Not reported
Date Trans6 Transported Waste:	Not reported
Date Trans7 Transported Waste:	Not reported
Date Trans8 Transported Waste:	Not reported
Date Trans9 Transported Waste:	Not reported
Date Trans10 Transported Waste:	Not reported
Date TSDF Received Waste:	04/02/2004
TSDF EPA Facility Name:	Not reported
QTY Units:	Not reported
Transporter SEQ ID:	Not reported
Transporter-1 Date:	Not reported
Waste SEQ ID:	Not reported
Waste Type Code 2:	Not reported
Waste Type Code 3:	Not reported
Waste Type Code 4:	Not reported
Waste Type Code 5:	Not reported
Waste Type Code 6:	Not reported
Date Accepted:	Not reported
Manifest Discrepancy Type:	Not reported
Data Entry Number:	05110421
Was Load Rejected:	No
Reason Load Was Rejected:	Not reported

NY MANIFEST:

Name:	K SEA TRANSPORTATION
Address:	1571 RICHMOND TER
City,State,Zip:	STATEN ISLAND, NY 10310
Country:	USA
EPA ID:	NYD044708352
Facility Status:	Not reported
Location Address 1:	3245 RICHMOND TERRACE
Code:	BP
Location Address 2:	Not reported
Total Tanks:	Not reported
Location City:	STATEN ISLAND
Location State:	NY
Location Zip:	10303
Location Zip 4:	Not reported

EKLOF MARINE CORP (Continued) **1000332370**

NY MANIFEST:

EPAID:	NYD044708352
Mailing Name:	K SEA TRANSPORTATION
Mailing Contact:	CARL EKLOF
Mailing Address 1:	3245 RICHMOND TERRACE
Mailing Address 2:	Not reported
Mailing City:	STATEN ISLAND
Mailing State:	NY
Mailing Zip:	10303
Mailing Zip 4:	Not reported
Mailing Country:	USA
Mailing Phone:	2124421271

NY MANIFEST:

Document ID:	Not reported
Manifest Status:	Not reported
seq:	Not reported
Year:	2012
Trans1 State ID:	NJD982792384
Trans2 State ID:	Not reported
Generator Ship Date:	01/18/2012
Trans1 Recv Date:	01/18/2012
Trans2 Recv Date:	Not reported
TSD Site Recv Date:	01/18/2012
Part A Recv Date:	Not reported
Part B Recv Date:	Not reported
Generator EPA ID:	NYD044708352
Trans1 EPA ID:	Not reported
Trans2 EPA ID:	Not reported
TSDF ID 1:	NJD002200046
TSDF ID 2:	Not reported
Manifest Tracking Number:	003111333JJK
Import Indicator:	N
Export Indicator:	N
Discr Quantity Indicator:	N
Discr Type Indicator:	N
Discr Residue Indicator:	N
Discr Partial Reject Indicator:	N
Discr Full Reject Indicator:	N
Manifest Ref Number:	Not reported
Alt Facility RCRA ID:	Not reported
Alt Facility Sign Date:	Not reported
MGMT Method Type Code:	H061
Waste Code:	Not reported
Waste Code:	Not reported
Waste Code:	Not reported
Waste Code:	Not reported
Waste Code:	Not reported
Waste Code:	Not reported
Quantity:	1000.0
Units:	P - Pounds
Number of Containers:	7.0
Container Type:	DM - Metal drums, barrels
Handling Method:	B Incineration, heat recovery, burning.
Specific Gravity:	1.0
Waste Code:	D001

EKLOF MARINE CORP (Continued) **1000332370**

Waste Code 1_2: Not reported
Waste Code 1_3: Not reported
Waste Code 1_4: Not reported
Waste Code 1_5: Not reported
Waste Code 1_6: Not reported

Click this hyperlink while viewing on your computer to access
-1 additional NY MANIFEST: record(s) in the EDR Site Report.

P85 **ERNS** **98425470**
Target Property **1571 RICHMOND TERRACE** **N/A**
STATEN ISLAND, NY

Site 4 of 12 in cluster P

Actual:
13 ft.

Focus Map:
7

Click this hyperlink while viewing on your computer to access
additional ERNS detail in the EDR Site Report.

P86 **E-6** **NY MOSF** **S103036153**
Target Property **1571 RICHMOND TERRACE** **NY Spills** **N/A**
STATEN ISLAND, NY 10310

Site 5 of 12 in cluster P

Actual:
13 ft.

Focus Map:
7

MOSF:
Name: E24
Address: 1571 RICHMOND TERRACE
City,State,Zip: STATEN ISLAND, NY 10310
Facility ID: 0-0392
Program Type: MOSF
Tank Status: Unregulated/Closed
Expiration Date: Not reported
Dec Region: 2
UTMX: Not reported
UTMY: Not reported

Name: E-6
Address: 1571 RICHMOND TERRACE
City,State,Zip: STATEN ISLAND, NY 10310
Facility ID: 0-0736
Program Type: MOSF
Tank Status: Unregulated/Closed
Expiration Date: Not reported
Dec Region: 2
UTMX: Not reported
UTMY: Not reported

SPILLS:
Name: ADAMS SHIP REPAIR
Address: 1571 RICHMOND TERRACE

E-6 (Continued) **S103036153**

City,State,Zip:	STATEN ISLAND, NY
Spill Number/Closed Date:	8908534 / 1989-11-29
Facility ID:	8908534
Facility Type:	ER
DER Facility ID:	284826
Site ID:	125261
DEC Region:	2
Spill Cause:	Human Error
Spill Class:	Not reported
SWIS:	4301
Spill Date:	1989-11-29
Investigator:	WILSON
Referred To:	Not reported
Reported to Dept:	1989-11-29
CID:	Not reported
Water Affected:	KILL VAN KULL RIVER
Spill Source:	Commercial/Industrial
Spill Notifier:	Federal Government
Cleanup Ceased:	1989-11-29
Cleanup Meets Std:	True
Last Inspection:	Not reported
Recommended Penalty:	False
UST Trust:	False
Remediation Phase:	0
Date Entered In Computer:	1989-11-29
Spill Record Last Update:	2004-09-30
Spiller Name:	Not reported
Spiller Company:	SAME
Spiller Address:	Not reported
Spiller Company:	999
Contact Name:	Not reported
DEC Memo:	""
Remarks:	"VESSEL (THE K1) IN DRY DOCK FOR REPAIR-HOLE IN HULL-WATER DRAINING FROM HOLE CARRIED OIL TO DECK ON DRY DOCK AND DRAINED INTO RIVER EKLOFF MARINE (CONTRACTOR) ON SITE USCG SENT OUT RESPONSE TEAM."

All Materials:

Site ID:	125261
Operable Unit ID:	933593
Operable Unit:	01
Material ID:	445269
Material Code:	0022
Material Name:	waste oil/used oil
Case No.:	Not reported
Material FA:	Petroleum
Quantity:	10.00
Units:	G
Recovered:	.00
Oxygenate:	Not reported

Name:	1571 RICHMOND TERRACE/S.I
Address:	1571 RICHMOND TERRACE
City,State,Zip:	STATEN ISLAND, NY
Spill Number/Closed Date:	8912042 / 2003-03-20
Facility ID:	8912042
Facility Type:	ER
DER Facility ID:	284826

E-6 (Continued) **S103036153**

Site ID:	125262
DEC Region:	2
Spill Cause:	Deliberate
Spill Class:	A2
SWIS:	4301
Spill Date:	1990-03-19
Investigator:	JAMES
Referred To:	Not reported
Reported to Dept:	1990-03-20
CID:	Not reported
Water Affected:	KILL VAN KULL
Spill Source:	Commercial/Industrial
Spill Notifier:	DEC
Cleanup Ceased:	Not reported
Cleanup Meets Std:	True
Last Inspection:	Not reported
Recommended Penalty:	False
UST Trust:	False
Remediation Phase:	0
Date Entered In Computer:	1990-05-16
Spill Record Last Update:	2004-01-21
Spiller Name:	Not reported
Spiller Company:	RUCCI (R O C I) INCGHT
Spiller Address:	1725 RICHMOND TERRACE
Spiller Company:	001
Contact Name:	Not reported
DEC Memo:	""
Remarks:	"UNKNOWN LIGHT OIL DUMPED IN TRENCH ADJACENT TO KILL VAN KULL, OIL HAS SEEPED IN RIVER."

All Materials:

Site ID:	125262
Operable Unit ID:	938885
Operable Unit:	01
Material ID:	441523
Material Code:	0066A
Material Name:	unknown petroleum
Case No.:	Not reported
Material FA:	Petroleum
Quantity:	50.00
Units:	G
Recovered:	.00
Oxygenate:	Not reported

Name:	H AND R DRY DOCK
Address:	1571 RICHMOND TERRACE
City,State,Zip:	STATEN ISLAND, NY
Spill Number/Closed Date:	9713009 / 1998-02-24
Facility ID:	9713009
Facility Type:	ER
DER Facility ID:	284826
Site ID:	253071
DEC Region:	2
Spill Cause:	Deliberate
Spill Class:	C1
SWIS:	4301
Spill Date:	1998-02-21

E-6 (Continued) **S103036153**

Investigator:	MCTIBBE
Referred To:	Not reported
Reported to Dept:	1998-02-21
CID:	323
Water Affected:	KILL VAN KULL
Spill Source:	Unknown
Spill Notifier:	Federal Government
Cleanup Ceased:	Not reported
Cleanup Meets Std:	False
Last Inspection:	Not reported
Recommended Penalty:	False
UST Trust:	False
Remediation Phase:	0
Date Entered In Computer:	1998-02-21
Spill Record Last Update:	1998-03-04
Spiller Name:	Not reported
Spiller Company:	UNKNOWN
Spiller Address:	Not reported
Spiller Company:	999
Contact Name:	Not reported
DEC Memo:	"Prior to Sept, 2004 data translation this spill Lead_DEC Field was TIBBE INVESTIGATED AND HANDLED BY USCG. "
Remarks:	"ANONYMOUS CALLER TOLD THE NRC ABOUT THE SPILL. US COAST GUARD IS ON THE WAY TO INVESTIGATE."

All Materials:

Site ID:	253071
Operable Unit ID:	1059167
Operable Unit:	01
Material ID:	327588
Material Code:	1631A
Material Name:	sand blast waste
Case No.:	Not reported
Material FA:	Other
Quantity:	.00
Units:	G
Recovered:	.00
Oxygenate:	Not reported

Site ID:	253071
Operable Unit ID:	1059167
Operable Unit:	01
Material ID:	327587
Material Code:	0066A
Material Name:	unknown petroleum
Case No.:	Not reported
Material FA:	Petroleum
Quantity:	.00
Units:	G
Recovered:	.00
Oxygenate:	Not reported

P87 **ADAMS SHIP YARD/S.I.** **NY Spills** **S102142195**
Target **1571 RICHMOND TERRACE** **N/A**
Property **NEW YORK CITY, NY**

Site 6 of 12 in cluster P

Actual:
17 ft.

Focus Map:
7

SPILLS:

Name:	ADAMS SHIP YARD/S.I.
Address:	1571 RICHMOND TERRACE
City,State,Zip:	NEW YORK CITY, NY
Spill Number/Closed Date:	8903327 / 1995-06-20
Facility ID:	8903327
Facility Type:	ER
DER Facility ID:	108372
Site ID:	125260
DEC Region:	2
Spill Cause:	Human Error
Spill Class:	A3
SWIS:	4301
Spill Date:	1989-06-30
Investigator:	FINGER
Referred To:	Not reported
Reported to Dept:	1989-06-30
CID:	Not reported
Water Affected:	KILL VAN KULL
Spill Source:	Vessel
Spill Notifier:	Responsible Party
Cleanup Ceased:	1995-06-20
Cleanup Meets Std:	True
Last Inspection:	Not reported
Recommended Penalty:	False
UST Trust:	False
Remediation Phase:	0
Date Entered In Computer:	1989-07-03
Spill Record Last Update:	1995-06-20
Spiller Name:	Not reported
Spiller Company:	THE SEA TRADER II/BARGE
Spiller Address:	Not reported
Spiller Company:	001
Contact Name:	Not reported
DEC Memo:	""
Remarks:	"VALVE OPENED WHILE IN DRY DOCK, EKLOT PERSONNEL DID CLEAN UP, USCG NOTIFIED."

All Materials:

Site ID:	125260
Operable Unit ID:	930818
Operable Unit:	01
Material ID:	447429
Material Code:	0003A
Material Name:	#6 fuel oil
Case No.:	Not reported
Material FA:	Petroleum
Quantity:	2.00
Units:	G
Recovered:	.00
Oxygenate:	Not reported

P88 **CON EDISON - MH 82** **RCRA NonGen / NLR** **1008195717**
Target **SIRTROW AND VAN ST** **NY MANIFEST** **NYP004113502**
Property **STATEN ISLAND, NY 10310**

Site 7 of 12 in cluster P

Actual:
21 ft.

Focus Map:
7

RCRA NonGen / NLR:

Date form received by agency:	02/27/2004
Facility name:	CON EDISON - MH 82
Facility address:	SIRTROW AND VAN ST STATEN ISLAND, NY 10310
EPA ID:	NYP004113502
Mailing address:	4 IRVING PLACE NEW YORK, NY 10003
Contact:	ANTHONY DRUMMINGS
Contact address:	4 IRVING PLACE NEW YORK, NY 10003
Contact country:	US
Contact telephone:	212-460-3770
Contact email:	Not reported
EPA Region:	02
Classification:	Non-Generator
Description:	Handler: Non-Generators do not presently generate hazardous waste

Owner/Operator Summary:

Owner/operator name:	CONSOLIDATED EDISON COMPANY OF NY, INC.
Owner/operator address:	4 IRVING PLACE NEW YORK, NY 10003
Owner/operator country:	US
Owner/operator telephone:	Not reported
Owner/operator email:	Not reported
Owner/operator fax:	Not reported
Owner/operator extension:	Not reported
Legal status:	Private
Owner/Operator Type:	Operator
Owner/Op start date:	07/30/2003
Owner/Op end date:	Not reported

Owner/operator name:	CONSOLIDATED EDISON COMPANY OF NY, INC.
Owner/operator address:	4 IRVING PLACE NEW YORK, NY 10003
Owner/operator country:	US
Owner/operator telephone:	Not reported
Owner/operator email:	Not reported
Owner/operator fax:	Not reported
Owner/operator extension:	Not reported
Legal status:	Private
Owner/Operator Type:	Owner
Owner/Op start date:	07/30/2003
Owner/Op end date:	Not reported

Handler Activities Summary:

U.S. importer of hazardous waste:	No
Mixed waste (haz. and radioactive):	No
Recycler of hazardous waste:	No
Transporter of hazardous waste:	No
Treater, storer or disposer of HW:	No
Underground injection activity:	No

CON EDISON - MH 82 (Continued) **1008195717**

On-site burner exemption: No
Furnace exemption: No
Used oil fuel burner: No
Used oil processor: No
User oil refiner: No
Used oil fuel marketer to burner: No
Used oil Specification marketer: No
Used oil transfer facility: No
Used oil transporter: No

Historical Generators:
Date form received by agency: 02/26/2004
Site name: CON EDISON - MH 82
Classification: Not a generator, verified

Date form received by agency: 02/25/2004
Site name: CON EDISON - MH 82
Classification: Large Quantity Generator

Hazardous Waste Summary:

. Waste code: B002
. Waste name: Petroleum oil or other liquid containing 50 ppm or greater of PCBs, but less than 500 ppm PCBs. This includes oil from electrical equipment whose PCB concentration is unknown, except for circuit breakers, reclosers and cable.

. Waste code: B007
. Waste name: Other PCB wastes, including contaminated soil, solids, sludges, clothing, rags and dredge material.

. Waste code: D008
. Waste name: LEAD

Violation Status: No violations found

NY MANIFEST:
Name: CONSOLIDATED EDISON
Address: SIRTROW AND VAN ST
City,State,Zip: STATEN ISLAND, NY 10310
Country: USA
EPA ID: NYP004113502
Facility Status: Not reported
Location Address 1: RICHMOND TERR & VAN ST MH82
Code: BP
Location Address 2: Not reported
Total Tanks: Not reported
Location City: STATEN ISLAND
Location State: NY
Location Zip: 10301
Location Zip 4: Not reported

NY MANIFEST:
EPAID: NYP004113502
Mailing Name: CONSOLIDATED EDISON
Mailing Contact: FRANKLIN MURRAY
Mailing Address 1: 4 IRVING PLACE RM 828

CON EDISON - MH 82 (Continued) **1008195717**

Mailing Address 2:	Not reported
Mailing City:	NEW YORK
Mailing State:	NY
Mailing Zip:	10003
Mailing Zip 4:	Not reported
Mailing Country:	USA
Mailing Phone:	2124602808

NY MANIFEST:

Document ID:	MAQ0255044
Manifest Status:	Not reported
seq:	01
Year:	2003
Trans1 State ID:	PUL9202OH
Trans2 State ID:	Not reported
Generator Ship Date:	07/30/2003
Trans1 Recv Date:	07/30/2003
Trans2 Recv Date:	Not reported
TSD Site Recv Date:	08/01/2003
Part A Recv Date:	Not reported
Part B Recv Date:	Not reported
Generator EPA ID:	NYP004113502
Trans1 EPA ID:	MAD039322250
Trans2 EPA ID:	Not reported
TSDF ID 1:	MAD053452637
TSDF ID 2:	Not reported
Manifest Tracking Number:	Not reported
Import Indicator:	Not reported
Export Indicator:	Not reported
Discr Quantity Indicator:	Not reported
Discr Type Indicator:	Not reported
Discr Residue Indicator:	Not reported
Discr Partial Reject Indicator:	Not reported
Discr Full Reject Indicator:	Not reported
Manifest Ref Number:	Not reported
Alt Facility RCRA ID:	Not reported
Alt Facility Sign Date:	Not reported
MGMT Method Type Code:	Not reported
Waste Code:	B007 - OTHER MISCELLANEOUS PCB WASTES
Waste Code:	Not reported
Waste Code:	Not reported
Waste Code:	Not reported
Waste Code:	Not reported
Waste Code:	Not reported
Quantity:	00909
Units:	P - Pounds
Number of Containers:	001
Container Type:	DT - Dump trucks
Handling Method:	L Landfill.
Specific Gravity:	01.00

Click this hyperlink while viewing on your computer to access
-1 additional NY MANIFEST: record(s) in the EDR Site Report.

M89 **CADDELL DRY DOCK & REPAIR CO INC** **FINDS** **1024024896**
Target Property **1515 RICHMOND TERRACE AND BROADWAY** **ECHO** **N/A**
STATEN ISLAND (SUBDIVISION), NY 10310

Site 2 of 9 in cluster M

Actual: 10 ft.

FINDS:

Focus Map: 7

Registry ID: 110070134813

Environmental Interest/Information System
US National Pollutant Discharge Elimination System (NPDES) module of the Compliance Information System (ICIS) tracks surface water permits issued under the Clean Water Act. Under NPDES, all facilities that discharge pollutants from any point source into waters of the United States are required to obtain a permit. The permit will likely contain limits on what can be discharged, impose monitoring and reporting requirements, and include other provisions to ensure that the discharge does not adversely affect water quality.

Click this hyperlink while viewing on your computer to access additional FINDS: detail in the EDR Site Report.

ECHO:
Envid: 1024024896
Registry ID: 110070134813
DFR URL: http://echo.epa.gov/detailed-facility-report?fid=110070134813

M90 **ERNS** **2016150838**
Target Property **1515 RICHMOND TERRACE** **N/A**
STATEN ISLAND, NY

Site 3 of 9 in cluster M

Actual: 10 ft.

Click this hyperlink while viewing on your computer to access additional ERNS detail in the EDR Site Report.

Focus Map: 7

M91 **ERNS** **2017200730**
Target Property **1515 RICHMOND TERRACE** **N/A**
STATEN ISLAND, NY

Site 4 of 9 in cluster M

Actual: 10 ft.

Click this hyperlink while viewing on your computer to access additional ERNS detail in the EDR Site Report.

Focus Map: 7

M92 **ARTHUR KILL WATER** **NY Spills** **S121463381**
Target **1515 RICHMOND TERRACE RD** **N/A**
Property **STATEN ISLAND, NY**

Site 5 of 9 in cluster M

Actual: **10 ft.**

Focus Map: **7**

SPILLS:

Name:	ARTHUR KILL WATER
Address:	1515 RICHMOND TERRACE RD
City,State,Zip:	STATEN ISLAND, NY
Spill Number/Closed Date:	1709004 / 2017-12-29
Facility ID:	1709004
Facility Type:	ER
DER Facility ID:	518951
Site ID:	565440
DEC Region:	2
Spill Cause:	Equipment Failure
Spill Class:	Not reported
SWIS:	4301
Spill Date:	2017-12-29
Investigator:	HRPATEL
Referred To:	Not reported
Reported to Dept:	2017-12-29
CID:	Not reported
Water Affected:	Not reported
Spill Source:	Commercial Vehicle
Spill Notifier:	Other
Cleanup Ceased:	Not reported
Cleanup Meets Std:	False
Last Inspection:	Not reported
Recommended Penalty:	False
UST Trust:	False
Remediation Phase:	0
Date Entered In Computer:	2017-12-29
Spill Record Last Update:	2017-12-29
Spiller Name:	Not reported
Spiller Company:	BOUCHARD TRANSPORTATION
Spiller Address:	Not reported
Spiller Company:	999
Contact Name:	KEVIN DONOHUE
DEC Memo:	"12/29/17-Hiralkumar Patel. 10:18 AM:- spoke with Kevin. during product transfer between two barges, oil spilled onto one barge due to broken hose. approx. 10 gal of spilled material went into water and it is currently contained between two barges. Miller Env. is responding for cleanup in water. oil spill on barge deck has been cleaned up. Kevin will call back with updates. 11:07 AM:- received call from Kevin. he mentioned that Miller has placed absorbent booms, about 20 minutes ago, to contain/cleanup spill in water. case closed based on nature of spill and actions taken."
Remarks:	"crews are working to contain and clean up is ongoing"

All Materials:

Site ID:	565440
Operable Unit ID:	1313376
Operable Unit:	01
Material ID:	2320810
Material Code:	0006
Material Name:	crude oil
Case No.:	Not reported
Material FA:	Petroleum

ARTHUR KILL WATER (Continued) **S121463381**

Quantity: 10.00
Units: G
Recovered: Not reported
Oxygenate: Not reported

M93 **IN THE WATER** **NY Spills** **S118705649**
Target **1515 RICHMOND TERRACE** **N/A**
Property **STATEN ISLAND, NY 10310**

Site 6 of 9 in cluster M

Actual: **10 ft.**

Focus Map: **7**

SPILLS:
Name: IN THE WATER
Address: 1515 RICHMOND TERRACE
City,State,Zip: STATEN ISLAND, NY
Spill Number/Closed Date: 1602680 / 2016-06-16
Facility ID: 1602680
Facility Type: ER
DER Facility ID: 483228
Site ID: 529098
DEC Region: 2
Spill Cause: Equipment Failure
Spill Class: C4
SWIS: 4301
Spill Date: 2016-06-16
Investigator: RMOMAR
Referred To: Not reported
Reported to Dept: 2016-06-16
CID: Not reported
Water Affected: KULLVAN
Spill Source: Commercial/Industrial
Spill Notifier: Other
Cleanup Ceased: Not reported
Cleanup Meets Std: False
Last Inspection: Not reported
Recommended Penalty: False
UST Trust: False
Remediation Phase: 0
Date Entered In Computer: 2016-06-16
Spill Record Last Update: 2016-06-16
Spiller Name: Not reported
Spiller Company: KIRBY OFF SHORE MARINE
Spiller Address: Not reported
Spiller Company: 999
Contact Name: KEVIN HART
DEC Memo: "6/16/2016: Rashad Called Kevin and left message. Kevin called back, after repairs were done they were testing hydraulic line and it failed. About 1 quart of hydraulic oil sprayed on barge and in water. They have deployed absorbent boom to try to recover product, and the leak has been contained and stopped. Spill will be closed. "
Remarks: "1 qt - cleanup pending"

All Materials:
Site ID: 529098
Operable Unit ID: 1277935
Operable Unit: 01
Material ID: 2282807

IN THE WATER (Continued) **S118705649**

Material Code:	0010
Material Name:	hydraulic oil
Case No.:	Not reported
Material FA:	Petroleum
Quantity:	Not reported
Units:	Not reported
Recovered:	Not reported
Oxygenate:	Not reported

Name:	IN THE WATER
Address:	1515 RICHMOND TERRACE
City,State,Zip:	STATEN ISLAND, NY 10310
Spill Number/Closed Date:	1707931 / 2017-11-20
Facility ID:	1707931
Facility Type:	ER
DER Facility ID:	517882
Site ID:	564311
DEC Region:	2
Spill Cause:	Human Error
Spill Class:	D4
SWIS:	4301
Spill Date:	2017-11-19
Investigator:	RMPIPER
Referred To:	Not reported
Reported to Dept:	2017-11-19
CID:	Not reported
Water Affected:	Not reported
Spill Source:	Vessel
Spill Notifier:	Other
Cleanup Ceased:	Not reported
Cleanup Meets Std:	False
Last Inspection:	Not reported
Recommended Penalty:	False
UST Trust:	False
Remediation Phase:	0
Date Entered In Computer:	2017-11-19
Spill Record Last Update:	2017-11-20
Spiller Name:	KEVIN HARTE
Spiller Company:	KIRBY OFF SHORE MARINE
Spiller Address:	1515 RICHMOND TERRACE
Spiller Company:	999
Contact Name:	KEVIN HARTE
DEC Memo:	"DEC Piper spoke with caller. LEss than 1 pint of thermal oil was displaced by rising temps and spilled to deck and to water. Sheen observed on water. Deck and boat wiped down. Spill closed. "
Remarks:	"Spill to the water. Sheen on the water 1foot by 20 feet."

All Materials:

Site ID:	564311
Operable Unit ID:	1312259
Operable Unit:	01
Material ID:	2319556
Material Code:	1793A
Material Name:	thermal oil
Case No.:	Not reported
Material FA:	Petroleum
Quantity:	Not reported

IN THE WATER (Continued) **S118705649**

Units:	Not reported
Recovered:	Not reported
Oxygenate:	Not reported

M94 **CADDELL DRY DOCK & REPAIR CO INC** **NY SPDES** **S121165457**
Target Property **1515 RICHMOND TERRACE AND BROADWAY** **N/A**
STATEN ISLAND (SUBDIVISION), NY 10310

Site 7 of 9 in cluster M

Actual: **10 ft.**

SPDES:

Focus Map: 7

Name:	CADDELL DRY DOCK & REPAIR CO INC
Address:	1515 RICHMOND TERRACE AND BROADWAY
City,State,Zip:	STATEN ISLAND (SUBDIVISION), NY 10310
Permit Number:	NYR00F989
State-Region:	Not reported
Expiration Date:	09/30/2017
Current Major Minor Status:	Minor
Primary Facility SIC Code:	3731
State Water Body Name:	KILL VAN KULL
Limit Set Status Flag:	Active
Total Actual Average Flow(MGD):	Not reported
Total App Design Flow(MGD):	Not reported
UDF1:	Not reported
Lat/Long:	40.643389 / -74.114139
DMR Cognizant Official:	Not reported
UDF2:	Not reported
UDF3:	Not reported
FIPS County Code:	NY085

Non-Gov Permit Affiliation Type Desc:	DMR Mailing Address
Non-Gov Permit Org Formal Name:	BRIAN DONATO
Non-Gov Permit Street Address:	CADDELL DRY DOCK & REPAIR CO INC
Non-Gov Permit Supplemental Location:	1515 RICHMOND TERRACE
Non-Gov Permit City:	STATEN ISLAND
Non-Gov Permit State Code:	NY
Non-Gov Permit Zip Code:	10310
Non-Gov Facility Affiliation Type Desc:	Not reported
Non-Gov Facility Org Formal Name:	Not reported
Non-Gov Facility Street Address:	Not reported
Non-Gov Facility Supplemental Location:	Not reported
Non-Gov Facility City:	Not reported
Non-Gov Facility State Code:	Not reported
Non-Gov Facility Zip Code:	Not reported
State Water Body:	Not reported
Region Permit Processed:	Not reported
Dow Discharge Class Code:	Not reported
SPDES Class Description:	Not reported
Affiliation Type Description:	Not reported
Name:	Not reported
Contacts Title:	Not reported
Contacts Email:	Not reported
NOI Submission Date:	Not reported

Name:	CADDELL DRY DOCK & REPAIR CO INC
Address:	1515 RICHMOND TERRACE AND BROADWAY

CADDELL DRY DOCK & REPAIR CO INC (Continued) **S121165457**

City,State,Zip:	STATEN ISLAND (SUBDIVISION), NY 10310
UDF2:	Not reported
UDF3:	Not reported
FIPS County Code:	NY085
Non-Gov Permit Affiliation Type Desc:	Permittee
Non-Gov Permit Org Formal Name:	CADDELL DRY DOCK & REPAIR CO INC
Non-Gov Permit Street Address:	1515 RICHMOND TERRACE
Non-Gov Permit Supplemental Location:	Not reported
Non-Gov Permit City:	STATEN ISLAND
Non-Gov Permit State Code:	NY
Non-Gov Permit Zip Code:	10310
Non-Gov Facility Affiliation Type Desc:	Not reported
Non-Gov Facility Org Formal Name:	Not reported
Non-Gov Facility Street Address:	Not reported
Non-Gov Facility Supplemental Location:	Not reported
Non-Gov Facility City:	Not reported
Non-Gov Facility State Code:	Not reported
Non-Gov Facility Zip Code:	Not reported
State Water Body:	Not reported
Region Permit Processed:	Not reported
Dow Discharge Class Code:	Not reported
SPDES Class Description:	Not reported
Affiliation Type Description:	Not reported
Name:	Not reported
Contacts Title:	Not reported
Contacts Email:	Not reported
NOI Submission Date:	Not reported
Name:	CADDELL DRY DOCK & REPAIR CO INC
Address:	1515 RICHMOND TERRACE AND BROADWAY
City,State,Zip:	STATEN ISLAND (SUBDIVISION), NY 10310
UDF2:	Not reported
UDF3:	Not reported
FIPS County Code:	NY085
Non-Gov Permit Affiliation Type Desc:	Not reported
Non-Gov Permit Org Formal Name:	Not reported
Non-Gov Permit Street Address:	Not reported
Non-Gov Permit Supplemental Location:	Not reported
Non-Gov Permit City:	Not reported
Non-Gov Permit State Code:	Not reported
Non-Gov Permit Zip Code:	Not reported
Non-Gov Facility Affiliation Type Desc:	Not reported
Non-Gov Facility Org Formal Name:	Not reported
Non-Gov Facility Street Address:	Not reported
Non-Gov Facility Supplemental Location:	Not reported
Non-Gov Facility City:	Not reported
Non-Gov Facility State Code:	Not reported
Non-Gov Facility Zip Code:	Not reported
State Water Body:	Not reported
Region Permit Processed:	Not reported
Dow Discharge Class Code:	Not reported
SPDES Class Description:	Not reported
Affiliation Type Description:	Not reported
Name:	Not reported
Contacts Title:	Not reported

CADDELL DRY DOCK & REPAIR CO INC (Continued) **S121165457**

Contacts Email: Not reported
NOI Submission Date: Not reported

P95 **MARINE POWER & LIGHT CO** **RCRA NonGen / NLR** **1000446213**
Target Property **1593 RICHMOND TER** **FINDS** **NYD986909760**
STATEN ISLAND, NY 10310 **ECHO**

Site 8 of 12 in cluster P

Actual: 14 ft.

Focus Map: 7

RCRA NonGen / NLR:
Date form received by agency: 01/01/2007
Facility name: MARINE POWER & LIGHT CO
Facility address: 1593 RICHMOND TER
STATEN ISLAND, NY 10310
EPA ID: NYD986909760
Mailing address: 21ST ST
LONG ISLAND CITY, NY 11101
Contact: Not reported
Contact address: 21ST ST
LONG ISLAND CITY, NY 11101
Contact country: US
Contact telephone: Not reported
Contact email: Not reported
EPA Region: 02
Classification: Non-Generator
Description: Handler: Non-Generators do not presently generate hazardous waste

Owner/Operator Summary:
Owner/operator name: MARINE POWER & LIGHT INC
Owner/operator address: NOT REQUIRED
NOT REQUIRED, WY 99999
Owner/operator country: US
Owner/operator telephone: 212-555-1212
Owner/operator email: Not reported
Owner/operator fax: Not reported
Owner/operator extension: Not reported
Legal status: Private
Owner/Operator Type: Owner
Owner/Op start date: Not reported
Owner/Op end date: Not reported

Owner/operator name: MARINE POWER & LIGHT INC
Owner/operator address: NOT REQUIRED
NOT REQUIRED, WY 99999
Owner/operator country: US
Owner/operator telephone: 212-555-1212
Owner/operator email: Not reported
Owner/operator fax: Not reported
Owner/operator extension: Not reported
Legal status: Private
Owner/Operator Type: Operator
Owner/Op start date: Not reported
Owner/Op end date: Not reported

Handler Activities Summary:
U.S. importer of hazardous waste: No
Mixed waste (haz. and radioactive): No
Recycler of hazardous waste: No

MARINE POWER & LIGHT CO (Continued) **1000446213**

Transporter of hazardous waste: No
Treater, storer or disposer of HW: No
Underground injection activity: No
On-site burner exemption: No
Furnace exemption: No
Used oil fuel burner: No
Used oil processor: No
User oil refiner: No
Used oil fuel marketer to burner: No
Used oil Specification marketer: No
Used oil transfer facility: No
Used oil transporter: No

Historical Generators:
Date form received by agency: 01/01/2006
Site name: MARINE POWER & LIGHT CO
Classification: Not a generator, verified

Date form received by agency: 04/19/1995
Site name: MARINE POWER & LIGHT CO
Classification: Unverified

Date form received by agency: 08/13/1990
Site name: MARINE POWER & LIGHT CO
Classification: Large Quantity Generator

Hazardous Waste Summary:

. Waste code: NONE
. Waste name: None

. Waste code: X001
. Waste name: WASTE OILS

Violation Status: No violations found

FINDS:

Registry ID: 110004451423

Environmental Interest/Information System
RCRAInfo is a national information system that supports the Resource Conservation and Recovery Act (RCRA) program through the tracking of events and activities related to facilities that generate, transport, and treat, store, or dispose of hazardous waste. RCRAInfo allows RCRA program staff to track the notification, permit, compliance, and corrective action activities required under RCRA.

Click this hyperlink while viewing on your computer to access additional FINDS: detail in the EDR Site Report.

ECHO:
Envid: 1000446213
Registry ID: 110004451423
DFR URL: http://echo.epa.gov/detailed-facility-report?fid=110004451423

P96 **NYC PARKS - N SHORE MARINA - B 185 / L 45, 48, 49,** **FINDS** **1016043064**
Target **1595 RICHMOND TER** **N/A**
Property **STATEN ISLAND, NY 10310**

Site 9 of 12 in cluster P

Actual: FINDS:
15 ft.

Focus Map: Registry ID: 110044916473
7

Environmental Interest/Information System
FIS (New York - Facility Information System) is New York's Department of Environmental Conservation (DEC) information system for tracking environmental facility information found across the State.

Click this hyperlink while viewing on your computer to access additional FINDS: detail in the EDR Site Report.

Q97 **DRUM RUN - UNDER RAIL TRACKS** **NY Spills** **S117853026**
Target **PARK AVE AND CHRUCH STREET** **N/A**
Property **STATEN ISLAND, NY**

Site 1 of 3 in cluster Q

Actual: SPILLS:
17 ft.

Focus Map:
7

Name:	DRUM RUN - UNDER RAIL TRACKS
Address:	PARK AVE AND CHRUCH STREET
City,State,Zip:	STATEN ISLAND, NY
Spill Number/Closed Date:	1501453 / 2015-06-19
Facility ID:	1501453
Facility Type:	ER
DER Facility ID:	462410
Site ID:	507672
DEC Region:	2
Spill Cause:	Abandoned Drums
Spill Class:	D3
SWIS:	4301
Spill Date:	2015-05-09
Investigator:	RMPIPER
Referred To:	Not reported
Reported to Dept:	2015-05-09
CID:	Not reported
Water Affected:	Not reported
Spill Source:	Unknown
Spill Notifier:	Other
Cleanup Ceased:	Not reported
Cleanup Meets Std:	False
Last Inspection:	Not reported
Recommended Penalty:	False
UST Trust:	False
Remediation Phase:	0
Date Entered In Computer:	2015-05-09
Spill Record Last Update:	2015-06-19
Spiller Name:	PETER CHEN
Spiller Company:	UNKNOWN
Spiller Address:	PARK AVE AND CHRUCH STREET
Spiller Company:	999
Contact Name:	PETER CHEN
DEC Memo:	"drum not found on 6/18/2015. closed"

DRUM RUN - UNDER RAIL TRACKS (Continued) **S117853026**

Remarks:	"caller reporting abandoned drum needs to be picked up. waste oil is in a 20 gallon container"

All Materials:

Site ID:	507672
Operable Unit ID:	1257001
Operable Unit:	01
Material ID:	2259972
Material Code:	0022
Material Name:	waste oil/used oil
Case No.:	Not reported
Material FA:	Petroleum
Quantity:	Not reported
Units:	Not reported
Recovered:	Not reported
Oxygenate:	Not reported

Q98 **PORT RICHMOND SUBSTATION** **NY Spills** **S103827601**
Target **15 CHURCH ST** **N/A**
Property **STATEN ISLAND, NY**

Site 2 of 3 in cluster Q

Actual: **17 ft.**

Focus Map: **7**

SPILLS:

Name:	PORT RICHMOND SUBSTATION
Address:	15 CHURCH ST
City,State,Zip:	STATEN ISLAND, NY
Spill Number/Closed Date:	9813136 / 2001-04-11
Facility ID:	9813136
Facility Type:	ER
DER Facility ID:	259790
Site ID:	322484
DEC Region:	2
Spill Cause:	Equipment Failure
Spill Class:	C4
SWIS:	4301
Spill Date:	1999-01-26
Investigator:	CAENGELH
Referred To:	Not reported
Reported to Dept:	1999-01-26
CID:	312
Water Affected:	Not reported
Spill Source:	Commercial/Industrial
Spill Notifier:	Responsible Party
Cleanup Ceased:	Not reported
Cleanup Meets Std:	False
Last Inspection:	Not reported
Recommended Penalty:	False
UST Trust:	False
Remediation Phase:	0
Date Entered In Computer:	1999-01-26
Spill Record Last Update:	2001-07-10
Spiller Name:	Not reported
Spiller Company:	CON EDISON
Spiller Address:	4 IRVING PLACE
Spiller Company:	999
Contact Name:	Not reported

PORT RICHMOND SUBSTATION (Continued) **S103827601**

DEC Memo: "Prior to Sept, 2004 data translation this spill Lead_DEC Field was ENGELHARDT DEC INSPECTOR'S NOTES Source identified as leaking sample valve on transformer. Leak stoped but unknown date. Cleaned with degreaser, excavated soil and bluestone. Not noted if serwers was affected. Only historical sampleing, no new oil sample, no post excavation samples. Concrete, soil and bluestone impacted. CON ED E2MIS REPORT 1-26-99 1340hrs. 1/2gal. dielectric oil spill from valve of main tank of transformer #2 at Port Richmond Substation. Chem Lab employee was on location taking oil samples causing the spill to occur onto the cement pad and soil. Absorbent pads were placed to contain spill. Company records indicates the oil to contain 246ppm PCb's as per Chem Lab Seq# 92-00204. 1455hrs. Cleanup operations at Port Richmond Substaion have been completed. An area of concrete beneath the transformer approx. 4'x2' was cleaned and scrubbed using citrus cleaner. Also an area of Bluestone and some soil approx.2'x6 x6 deep was shoveled out and removed and replaced with new bluestone. Plastic lining was placed beneath the newly installed bluestone. All oil impacted soil and stone was placed inot a 55gal. drum and removed to Travis Ave. yard for disposal according to company procedures. 2-01-01 main tank valve of transformer #2 at Port Richmnod Substation has since been rpaired."

Remarks: "1/2 GAL SPILLED FROM DEFECTIVE VALVE - CLEANUP UNDER WAY - 255PPM OF PCB'S - SAMPLES TAKEN - CASE #122671"

All Materials:

Site ID:	322484
Operable Unit ID:	1070501
Operable Unit:	01
Material ID:	309869
Material Code:	0541A
Material Name:	dielectric fluid
Case No.:	Not reported
Material FA:	Petroleum
Quantity:	1.00
Units:	G
Recovered:	.00
Oxygenate:	Not reported

Q99 **PORT RICHMOND S/S. CAR LEAKED OIL.** **NY Spills** **S108982610**
Target **15 CHURCH STREET. SUBSTATION** **N/A**
Property **STATEN ISLAND, NY**

Site 3 of 3 in cluster Q

Actual: **17 ft.**

Focus Map: **7**

SPILLS:

Name:	PORT RICHMOND S/S. CAR LEAKED OIL.
Address:	15 CHURCH STREET. SUBSTATION
City,State,Zip:	STATEN ISLAND, NY
Spill Number/Closed Date:	0711471 / 2008-03-20
Facility ID:	0711471
Facility Type:	ER
DER Facility ID:	342553
Site ID:	392960
DEC Region:	2
Spill Cause:	Equipment Failure
Spill Class:	C4
SWIS:	4301

PORT RICHMOND S/S. CAR LEAKED OIL. (Continued) **S108982610**

Spill Date:	2008-01-31
Investigator:	gdbreen
Referred To:	Not reported
Reported to Dept:	2008-01-31
CID:	444
Water Affected:	Not reported
Spill Source:	Passenger Vehicle
Spill Notifier:	Responsible Party
Cleanup Ceased:	Not reported
Cleanup Meets Std:	False
Last Inspection:	Not reported
Recommended Penalty:	False
UST Trust:	Not reported
Remediation Phase:	0
Date Entered In Computer:	2008-01-31
Spill Record Last Update:	2008-03-20
Spiller Name:	ERTSDESK
Spiller Company:	CON EDISON
Spiller Address:	15 CHURCH STREET
Spiller Company:	999
Contact Name:	ERTSDESK
DEC Memo:	"03/20/08 - See eDocs for Con Ed report detailing cleanup and closure. 209735. see eDocs"
Remarks:	"abandon vehicle dumped on site: leaked a little: 209735"

All Materials:

Site ID:	392960
Operable Unit ID:	1149936
Operable Unit:	01
Material ID:	2140498
Material Code:	0015
Material Name:	motor oil
Case No.:	Not reported
Material FA:	Petroleum
Quantity:	.00
Units:	G
Recovered:	.00
Oxygenate:	Not reported

---

100 **AT INTERSECTION** **NY Spills** **S118262162**
Target **ANN ST AND PORT RICHMOND AVE** **N/A**
Property **STATEN ISLAND, NY**

Actual:
18 ft.

Focus Map:
7

SPILLS:

Name:	AT INTERSECTION
Address:	ANN ST AND PORT RICHMOND AVE
City,State,Zip:	STATEN ISLAND, NY
Spill Number/Closed Date:	1507019 / 2015-10-05
Facility ID:	1507019
Facility Type:	ER
DER Facility ID:	468946
Site ID:	514475
DEC Region:	2
Spill Cause:	Traffic Accident
Spill Class:	C4
SWIS:	4301
Spill Date:	2015-10-03

AT INTERSECTION (Continued) **S118262162**

Investigator:	TJDEMEO
Referred To:	Not reported
Reported to Dept:	2015-10-03
CID:	Not reported
Water Affected:	Not reported
Spill Source:	Commercial Vehicle
Spill Notifier:	Other
Cleanup Ceased:	Not reported
Cleanup Meets Std:	False
Last Inspection:	Not reported
Recommended Penalty:	False
UST Trust:	False
Remediation Phase:	0
Date Entered In Computer:	2015-10-03
Spill Record Last Update:	2015-10-05
Spiller Name:	PETER FRANCHINI
Spiller Company:	FLAG CONTAINER
Spiller Address:	Not reported
Spiller Company:	999
Contact Name:	FF MILSEN
DEC Memo:	"10/3/15 TJD Teleconference with FDNY. All product contained - no drains affected. Containment and clean up by FDNY. No further action required. Spill closed."
Remarks:	"traffic accident at location - cleanup in progress by FD"

All Materials:

Site ID:	514475
Operable Unit ID:	1263664
Operable Unit:	01
Material ID:	2267404
Material Code:	0008
Material Name:	diesel
Case No.:	Not reported
Material FA:	Petroleum
Quantity:	10.00
Units:	G
Recovered:	Not reported
Oxygenate:	Not reported

---

101 **106 UNION AVE** **NY Spills** **S103574492**
Target Property **106 UNION AVE** **N/A**
STATEN ISLAND, NY

Actual: 39 ft.

Focus Map: 6

SPILLS:

Name:	106 UNION AVE
Address:	106 UNION AVE
City,State,Zip:	STATEN ISLAND, NY
Spill Number/Closed Date:	9810482 / 1998-11-24
Facility ID:	9810482
Facility Type:	ER
DER Facility ID:	115734
Site ID:	134728
DEC Region:	2
Spill Cause:	Housekeeping
Spill Class:	C3
SWIS:	3101
Spill Date:	1998-11-19

106 UNION AVE (Continued) **S103574492**

Investigator:	SMSANGES
Referred To:	Not reported
Reported to Dept:	1998-11-19
CID:	205
Water Affected:	Not reported
Spill Source:	Passenger Vehicle
Spill Notifier:	Citizen
Cleanup Ceased:	Not reported
Cleanup Meets Std:	False
Last Inspection:	Not reported
Recommended Penalty:	False
UST Trust:	False
Remediation Phase:	0
Date Entered In Computer:	1998-11-19
Spill Record Last Update:	1999-01-07
Spiller Name:	Not reported
Spiller Company:	UNKNOWN
Spiller Address:	Not reported
Spiller Company:	999
Contact Name:	Not reported
DEC Memo:	"Prior to Sept, 2004 data translation this spill Lead_DEC Field was SANGESLAND MINOR SIDEWALK OIL SPILL. RESIDENT SPREAD KITTY LITTER AND CLEANED."
Remarks:	"caller stated that another subject in his building (duplex) is working on cars and that a lot of oil is dripping into storm drain."

All Materials:

Site ID:	134728
Operable Unit ID:	1071508
Operable Unit:	01
Material ID:	314354
Material Code:	0022
Material Name:	waste oil/used oil
Case No.:	Not reported
Material FA:	Petroleum
Quantity:	.00
Units:	G
Recovered:	.00
Oxygenate:	Not reported

R102 **LOT 11,TAXBLOCK 1226** **NY E DESIGNATION** **S111072539**
Target **HARBOR ROAD** **N/A**
Property **STATEN ISLAND, NY**

Site 1 of 4 in cluster R

Actual: **45 ft.**

Focus Map: **6**

E DESIGNATION:

Name:	LOT 11,TAXBLOCK 1226
Address:	HARBOR ROAD
City,State,Zip:	STATEN ISLAND, NY
Tax Lot(s):	11
Tax Block:	1226
Borough Code:	Not reported
E-No:	E-265
Effective Date:	5/11/2011
Satisfaction Date:	Not reported
Ceqr Number:	06DCP112R

LOT 11,TAXBLOCK 1226 (Continued) **S111072539**

Ulurp Number: 100118ZMR
Zoning Map No: 20c

Description: Window Wall Attenuation & Alternate Ventilation
Lot Remediation Date: Not reported

Description: Air Quality - HVAC fuel limited to natural gas
Lot Remediation Date: Not reported

H103 **GETTY 00406** **NY UST** **U000400213**
SE **13220 RICHMOND TERRACE** **N/A**
< 1/8 **RICHMOND, NY 10310**
0.011 mi.
60 ft. **Site 7 of 10 in cluster H**

Actual:
13 ft.

Focus Map:
7

UST:
Name: GETTY 00406
Address: 13220 RICHMOND TERRACE
City,State,Zip: RICHMOND, NY 10310
Id/Status: 2-260223 / Unregulated/Closed
Program Type: PBS
Region: STATE
DEC Region: 2
Expiration Date: N/A
UTM X: 574920.12500
UTM Y: 4499483.00000
Site Type: Unknown

Affiliation Records:
Site Id: 10856
Affiliation Type: Facility Owner
Company Name: LEEMILTS PETROLEUM, INC.
Contact Type: Not reported
Contact Name: Not reported
Address1: 125 JERICHO TURNPIKE
Address2: Not reported
City: JERICHO
State: NY
Zip Code: 11753
Country Code: 001
Phone: (516) 338-6500
EMail: Not reported
Fax Number: Not reported
Modified By: JMKRIMGO
Date Last Modified: 2005-01-19

Site Id: 10856
Affiliation Type: Mail Contact
Company Name: CATAPANO ENGINEERING, PC
Contact Type: Not reported
Contact Name: JOHN . CATAPANO, P.E.
Address1: 125 BAYLIS ROAD
Address2: Not reported
City: MELVILLE
State: NY
Zip Code: 11747
Country Code: 001
Phone: (516) 694-9696

GETTY 00406 (Continued) **U000400213**

EMail: Not reported
Fax Number: Not reported
Modified By: TRANSLAT
Date Last Modified: 2004-03-04

Site Id: 10856
Affiliation Type: Facility Operator
Company Name: GETTY 00406
Contact Type: Not reported
Contact Name: PAUL SEMEGRAN
Address1: Not reported
Address2: Not reported
City: Not reported
State: NN
Zip Code: Not reported
Country Code: 001
Phone: (718) 729-6500
EMail: Not reported
Fax Number: Not reported
Modified By: TRANSLAT
Date Last Modified: 2004-03-04

Site Id: 10856
Affiliation Type: Emergency Contact
Company Name: LEEMILTS PETROLEUM, INC.
Contact Type: Not reported
Contact Name: EDWARD WALDRON
Address1: Not reported
Address2: Not reported
City: Not reported
State: NN
Zip Code: Not reported
Country Code: 001
Phone: (718) 729-6500
EMail: Not reported
Fax Number: Not reported
Modified By: TRANSLAT
Date Last Modified: 2004-03-04

Tank Info:

Tank Number: 001
Tank ID: 13399
Tank Status: Closed - In Place
Material Name: Closed - In Place
Capacity Gallons: 550
Install Date: 08/01/1961
Date Tank Closed: 08/01/1961
Registered: True
Tank Location: Underground
Tank Type: Steel/carbon steel
Material Code: 0009
Common Name of Substance: Gasoline

Tightness Test Method: ZZ
Date Test: 08/01/1991
Next Test Date: Not reported

GETTY 00406 (Continued) **U000400213**

Pipe Model: Not reported
Modified By: TRANSLAT
Last Modified: 04/14/2017

Equipment Records:

H00 - Tank Leak Detection - None
I00 - Overfill - None
G03 - Tank Secondary Containment - Vault (w/o access)
B00 - Tank External Protection - None
C00 - Pipe Location - No Piping
D02 - Pipe Type - Galvanized Steel
F00 - Pipe External Protection - None
A00 - Tank Internal Protection - None
J02 - Dispenser - Suction Dispenser

Tank Number: 002
Tank ID: 13400
Tank Status: Closed - In Place
Material Name: Closed - In Place
Capacity Gallons: 550
Install Date: 08/01/1961
Date Tank Closed: 08/01/1961
Registered: True
Tank Location: Underground
Tank Type: Steel/carbon steel
Material Code: 0009
Common Name of Substance: Gasoline

Tightness Test Method: ZZ
Date Test: 08/01/1991
Next Test Date: Not reported
Pipe Model: Not reported
Modified By: TRANSLAT
Last Modified: 04/14/2017

Equipment Records:

G03 - Tank Secondary Containment - Vault (w/o access)
H00 - Tank Leak Detection - None
I00 - Overfill - None
C00 - Pipe Location - No Piping
D02 - Pipe Type - Galvanized Steel
F00 - Pipe External Protection - None
B00 - Tank External Protection - None
A00 - Tank Internal Protection - None
J02 - Dispenser - Suction Dispenser

Tank Number: 003
Tank ID: 13401
Tank Status: Closed - In Place
Material Name: Closed - In Place
Capacity Gallons: 550
Install Date: 08/01/1961
Date Tank Closed: 08/01/1961
Registered: True
Tank Location: Underground
Tank Type: Steel/carbon steel

GETTY 00406 (Continued) **U000400213**

Material Code: 0009
Common Name of Substance: Gasoline

Tightness Test Method: ZZ
Date Test: 08/01/1991
Next Test Date: Not reported
Pipe Model: Not reported
Modified By: TRANSLAT
Last Modified: 04/14/2017

Equipment Records:

I00 - Overfill - None
G03 - Tank Secondary Containment - Vault (w/o access)
H00 - Tank Leak Detection - None
B00 - Tank External Protection - None
C00 - Pipe Location - No Piping
D02 - Pipe Type - Galvanized Steel
F00 - Pipe External Protection - None
A00 - Tank Internal Protection - None
J02 - Dispenser - Suction Dispenser

Tank Number: 004
Tank ID: 13402
Tank Status: Closed - In Place
Material Name: Closed - In Place
Capacity Gallons: 550
Install Date: 08/01/1961
Date Tank Closed: 08/01/1961
Registered: True
Tank Location: Underground
Tank Type: Steel/carbon steel
Material Code: 0009
Common Name of Substance: Gasoline

Tightness Test Method: ZZ
Date Test: 08/01/1991
Next Test Date: Not reported
Pipe Model: Not reported
Modified By: TRANSLAT
Last Modified: 04/14/2017

Equipment Records:

G03 - Tank Secondary Containment - Vault (w/o access)
H00 - Tank Leak Detection - None
I00 - Overfill - None
D02 - Pipe Type - Galvanized Steel
F00 - Pipe External Protection - None
B00 - Tank External Protection - None
C00 - Pipe Location - No Piping
A00 - Tank Internal Protection - None
J02 - Dispenser - Suction Dispenser

Tank Number: 005
Tank ID: 13403
Tank Status: Closed - In Place
Material Name: Closed - In Place

GETTY 00406 (Continued) **U000400213**

Capacity Gallons:	550
Install Date:	08/01/1961
Date Tank Closed:	08/01/1961
Registered:	True
Tank Location:	Underground
Tank Type:	Steel/carbon steel
Material Code:	0009
Common Name of Substance:	Gasoline
Tightness Test Method:	ZZ
Date Test:	08/01/1991
Next Test Date:	Not reported
Pipe Model:	Not reported
Modified By:	TRANSLAT
Last Modified:	04/14/2017

Equipment Records:

G03 - Tank Secondary Containment - Vault (w/o access)
H00 - Tank Leak Detection - None
I00 - Overfill - None
B00 - Tank External Protection - None
C00 - Pipe Location - No Piping
D02 - Pipe Type - Galvanized Steel
F00 - Pipe External Protection - None
A00 - Tank Internal Protection - None
J02 - Dispenser - Suction Dispenser

Tank Number:	006
Tank ID:	13404
Tank Status:	Closed - In Place
Material Name:	Closed - In Place
Capacity Gallons:	550
Install Date:	08/01/1961
Date Tank Closed:	08/01/1961
Registered:	True
Tank Location:	Underground
Tank Type:	Steel/carbon steel
Material Code:	0009
Common Name of Substance:	Gasoline
Tightness Test Method:	ZZ
Date Test:	08/01/1991
Next Test Date:	Not reported
Pipe Model:	Not reported
Modified By:	TRANSLAT
Last Modified:	04/14/2017

Equipment Records:

G03 - Tank Secondary Containment - Vault (w/o access)
H00 - Tank Leak Detection - None
I00 - Overfill - None
F00 - Pipe External Protection - None
B00 - Tank External Protection - None
C00 - Pipe Location - No Piping
D02 - Pipe Type - Galvanized Steel
A00 - Tank Internal Protection - None
J02 - Dispenser - Suction Dispenser

GETTY 00406 (Continued) **U000400213**

Tank Number:	007
Tank ID:	13405
Tank Status:	Closed - In Place
Material Name:	Closed - In Place
Capacity Gallons:	550
Install Date:	08/01/1961
Date Tank Closed:	08/01/1961
Registered:	True
Tank Location:	Underground
Tank Type:	Steel/carbon steel
Material Code:	0009
Common Name of Substance:	Gasoline
Tightness Test Method:	ZZ
Date Test:	08/01/1991
Next Test Date:	Not reported
Pipe Model:	Not reported
Modified By:	TRANSLAT
Last Modified:	04/14/2017

Equipment Records:

G03 - Tank Secondary Containment - Vault (w/o access)
H00 - Tank Leak Detection - None
I00 - Overfill - None
C00 - Pipe Location - No Piping
D02 - Pipe Type - Galvanized Steel
F00 - Pipe External Protection - None
B00 - Tank External Protection - None
A00 - Tank Internal Protection - None
J02 - Dispenser - Suction Dispenser

Tank Number:	008
Tank ID:	13406
Tank Status:	Closed - In Place
Material Name:	Closed - In Place
Capacity Gallons:	550
Install Date:	08/01/1961
Date Tank Closed:	08/01/1961
Registered:	True
Tank Location:	Underground
Tank Type:	Steel/carbon steel
Material Code:	0009
Common Name of Substance:	Gasoline
Tightness Test Method:	ZZ
Date Test:	08/01/1991
Next Test Date:	Not reported
Pipe Model:	Not reported
Modified By:	TRANSLAT
Last Modified:	04/14/2017

Equipment Records:

G03 - Tank Secondary Containment - Vault (w/o access)
H00 - Tank Leak Detection - None
I00 - Overfill - None
D02 - Pipe Type - Galvanized Steel
F00 - Pipe External Protection - None

GETTY 00406 (Continued) **U000400213**

B00 - Tank External Protection - None
C00 - Pipe Location - No Piping
A00 - Tank Internal Protection - None
J02 - Dispenser - Suction Dispenser

Tank Number:	009
Tank ID:	13407
Tank Status:	Closed - In Place
Material Name:	Closed - In Place
Capacity Gallons:	550
Install Date:	08/01/1961
Date Tank Closed:	08/01/1961
Registered:	True
Tank Location:	Underground
Tank Type:	Steel/carbon steel
Material Code:	0009
Common Name of Substance:	Gasoline
Tightness Test Method:	ZZ
Date Test:	08/01/1991
Next Test Date:	Not reported
Pipe Model:	Not reported
Modified By:	TRANSLAT
Last Modified:	04/14/2017

Equipment Records:

H00 - Tank Leak Detection - None
I00 - Overfill - None
G03 - Tank Secondary Containment - Vault (w/o access)
B00 - Tank External Protection - None
C00 - Pipe Location - No Piping
D02 - Pipe Type - Galvanized Steel
F00 - Pipe External Protection - None
A00 - Tank Internal Protection - None
J02 - Dispenser - Suction Dispenser

Tank Number:	010
Tank ID:	13408
Tank Status:	Closed - In Place
Material Name:	Closed - In Place
Capacity Gallons:	550
Install Date:	08/01/1961
Date Tank Closed:	08/01/1961
Registered:	True
Tank Location:	Underground
Tank Type:	Steel/carbon steel
Material Code:	0009
Common Name of Substance:	Gasoline
Tightness Test Method:	ZZ
Date Test:	08/01/1991
Next Test Date:	Not reported
Pipe Model:	Not reported
Modified By:	TRANSLAT
Last Modified:	04/14/2017

GETTY 00406 (Continued) **U000400213**

Equipment Records:

G03 - Tank Secondary Containment - Vault (w/o access)
H00 - Tank Leak Detection - None
I00 - Overfill - None
B00 - Tank External Protection - None
C00 - Pipe Location - No Piping
D02 - Pipe Type - Galvanized Steel
F00 - Pipe External Protection - None
A00 - Tank Internal Protection - None
J02 - Dispenser - Suction Dispenser

Tank Number:	011
Tank ID:	13409
Tank Status:	Closed - In Place
Material Name:	Closed - In Place
Capacity Gallons:	550
Install Date:	08/01/1961
Date Tank Closed:	08/01/1961
Registered:	True
Tank Location:	Underground
Tank Type:	Steel/carbon steel
Material Code:	9999
Common Name of Substance:	Other
Tightness Test Method:	ZZ
Date Test:	08/01/1991
Next Test Date:	Not reported
Pipe Model:	Not reported
Modified By:	TRANSLAT
Last Modified:	04/14/2017

Equipment Records:

G03 - Tank Secondary Containment - Vault (w/o access)
H00 - Tank Leak Detection - None
I00 - Overfill - None
F00 - Pipe External Protection - None
B00 - Tank External Protection - None
C00 - Pipe Location - No Piping
D02 - Pipe Type - Galvanized Steel
A00 - Tank Internal Protection - None

M104 **SURFACE WATER** **NY Spills** **S117653854**
NNW **1483 RICHMOND TER** **N/A**
< 1/8 **STATEN ISLAND, NY**
0.012 mi.
64 ft. **Site 8 of 9 in cluster M**

Actual:
8 ft.

Focus Map:
7

SPILLS:

Name:	SURFACE WATER
Address:	1483 RICHMOND TER
City,State,Zip:	STATEN ISLAND, NY
Spill Number/Closed Date:	1411047 / 2015-03-02
Facility ID:	1411047
Facility Type:	ER
DER Facility ID:	459646
Site ID:	504794
DEC Region:	2

SURFACE WATER (Continued) **S117653854**

Spill Cause:	Equipment Failure
Spill Class:	Not reported
SWIS:	4301
Spill Date:	2015-02-20
Investigator:	SXMAHAT
Referred To:	Not reported
Reported to Dept:	2015-02-20
CID:	Not reported
Water Affected:	Not reported
Spill Source:	Vessel
Spill Notifier:	Other
Cleanup Ceased:	Not reported
Cleanup Meets Std:	False
Last Inspection:	Not reported
Recommended Penalty:	False
UST Trust:	False
Remediation Phase:	0
Date Entered In Computer:	2015-02-20
Spill Record Last Update:	2015-10-28
Spiller Name:	Not reported
Spiller Company:	BOUCHARD TRANSPORTATION
Spiller Address:	Not reported
Spiller Company:	999
Contact Name:	MICHAEL BRADY
DEC Memo:	"2/20/15: Mahat DEC Mahat contacted USCG inquiring their reposnse on the spill. They conformed that leak was contained and a provate contractor was on site for the clean up. No further action is required by the Department for the remediation. "
Remarks:	"Caller advised a line failure on a tug boat spilled aprx 2 gal of diesel into the Lower Arthur Van Kill. Spill is contained and leak has been fixed. Clean up is in progress."

All Materials:

Site ID:	504794
Operable Unit ID:	1254129
Operable Unit:	01
Material ID:	2256530
Material Code:	0008
Material Name:	diesel
Case No.:	Not reported
Material FA:	Petroleum
Quantity:	2.00
Units:	G
Recovered:	Not reported
Oxygenate:	Not reported

M105 **SANDY FOLLOW UP** **NY Spills** **S113405584**
NNW **1483 RICHMOND TERRACE** **N/A**
< 1/8 **STATEN ISLAND, NY**
0.012 mi.
64 ft. **Site 9 of 9 in cluster M**

Actual:
8 ft.

Focus Map:
7

SPILLS:

Name:	SANDY FOLLOW UP
Address:	1483 RICHMOND TERRACE
City,State,Zip:	STATEN ISLAND, NY
Spill Number/Closed Date:	1216286 / 2013-07-18

SANDY FOLLOW UP (Continued) **S113405584**

Facility ID:	1216286
Facility Type:	ER
DER Facility ID:	434939
Site ID:	479645
DEC Region:	2
Spill Cause:	Unknown
Spill Class:	C3
SWIS:	4301
Spill Date:	2013-03-11
Investigator:	SFRAHMAN
Referred To:	Not reported
Reported to Dept:	2013-03-11
CID:	Not reported
Water Affected:	Not reported
Spill Source:	Private Dwelling
Spill Notifier:	Other
Cleanup Ceased:	Not reported
Cleanup Meets Std:	False
Last Inspection:	Not reported
Recommended Penalty:	False
UST Trust:	False
Remediation Phase:	0
Date Entered In Computer:	2013-03-11
Spill Record Last Update:	2013-07-18
Spiller Name:	Not reported
Spiller Company:	UNKNOWN
Spiller Address:	Not reported
Spiller Company:	999
Contact Name:	BRIAN DINOTO
DEC Memo:	"Spoke with Brian.He thinks the contamination is associated with Hurricane Sandy . Minor soil contamination by the side of the tank.Soil samples were taken.(sr) 07/17/13 Tank passed the test. Minor soil contamination.NFA required.(sr)"
Remarks:	"tank passed test soil sample shows contamination"

All Materials:

Site ID:	479645
Operable Unit ID:	1229375
Operable Unit:	01
Material ID:	2227141
Material Code:	0001A
Material Name:	#2 fuel oil
Case No.:	Not reported
Material FA:	Petroleum
Quantity:	Not reported
Units:	Not reported
Recovered:	Not reported
Oxygenate:	Not reported

J106 **RICHMOND TERR.& BAY ST/SI** **NY LTANKS** **S102671229**
WSW **RICHMOND TERRACE & BAY ST** **N/A**
< 1/8 **NEW YORK CITY, NY**
0.012 mi.
64 ft. **Site 34 of 47 in cluster J**

Actual:
36 ft.

Focus Map:
9

LTANKS:

Name:	RICHMOND TERR.& BAY ST/SI
Address:	RICHMOND TERRACE & BAY ST
City,State,Zip:	NEW YORK CITY, NY
Spill Number/Closed Date:	8708306 / 1987-12-26
Facility ID:	8708306
Site ID:	323510
Spill Date:	1987-12-26
Spill Cause:	Tank Overfill
Spill Source:	Institutional, Educational, Gov., Other
Spill Class:	Not reported
Cleanup Ceased:	1987-12-26
SWIS:	4301
Investigator:	RWAUSTIN
Referred To:	Not reported
Reported to Dept:	1987-12-26
CID:	Not reported
Water Affected:	Not reported
Spill Notifier:	Fire Department
Last Inspection:	Not reported
Recommended Penalty:	False
Meets Standard:	True
UST Involvement:	False
Remediation Phase:	0
Date Entered In Computer:	1988-01-25
Spill Record Last Update:	1989-03-13
Spiller Name:	Not reported
Spiller Company:	STATEN ISLAND BORO HALL
Spiller Address:	RICHMOND TERRACE/BAY ST
Spiller County:	001
Spiller Contact:	Not reported
Spiller Phone:	Not reported
Spiller Extention:	Not reported
DEC Region:	2
DER Facility ID:	260614
DEC Memo:	"Prior to Sept, 2004 data translation this spill Lead_DEC Field was AUSTIN "
Remarks:	"FIRE DEPT APPLYING SPEEDY-DRY, CALLED FIRE DEPT, NO OIL IN SEWERS, CLEANUP BEING HANDLED BY FIRE DEPT, NO RESPONSE REQUIRED BY DEC."

All Materials:

Site ID:	323510
Operable Unit ID:	912931
Operable Unit:	01
Material ID:	463698
Material Code:	0001A
Material Name:	#2 fuel oil
Case No.:	Not reported
Material FA:	Petroleum
Quantity:	100.00
Units:	G
Recovered:	.00
Oxygenate:	Not reported

107
South
< 1/8
0.014 mi.
73 ft.

SPILL NUMBER 0302936
RICHMOND TERRACE & TYSON ST
STATEN ISLAND, NY

NY Spills **S106015197**
N/A

Actual:
11 ft.

Focus Map:
8

SPILLS:

Name:	SPILL NUMBER 0302936
Address:	RICHMOND TERRACE & TYSON ST
City,State,Zip:	STATEN ISLAND, NY
Spill Number/Closed Date:	0302936 / 2003-06-19
Facility ID:	0302936
Facility Type:	ER
DER Facility ID:	153423
Site ID:	183136
DEC Region:	2
Spill Cause:	Unknown
Spill Class:	C4
SWIS:	4301
Spill Date:	2003-06-19
Investigator:	MXTIPPLE
Referred To:	Not reported
Reported to Dept:	2003-06-19
CID:	365
Water Affected:	Not reported
Spill Source:	Unknown
Spill Notifier:	Affected Persons
Cleanup Ceased:	Not reported
Cleanup Meets Std:	False
Last Inspection:	Not reported
Recommended Penalty:	False
UST Trust:	False
Remediation Phase:	0
Date Entered In Computer:	2003-06-19
Spill Record Last Update:	2003-06-19
Spiller Name:	Not reported
Spiller Company:	UNKNOWN
Spiller Address:	Not reported
Spiller Company:	999
Contact Name:	Not reported
DEC Memo:	"Prior to Sept, 2004 data translation this spill Lead_DEC Field was TIPPLE Sangesland DDO City DDC was excavating in the street to install sewer lines. Discovered an old oil tank. Tank has been removed. Contractor has taken end point samples and they appear clean. "
Remarks:	"old tank was discovered during an excavation - tank is filled with sand - petroleum odors - soil samples taken"

All Materials:

Site ID:	183136
Operable Unit ID:	869772
Operable Unit:	01
Material ID:	507382
Material Code:	0066A
Material Name:	unknown petroleum
Case No.:	Not reported
Material FA:	Petroleum
Quantity:	.00
Units:	G
Recovered:	.00

SPILL NUMBER 0302936 (Continued) **S106015197**

Oxygenate: Not reported

P108 **VAN ST &RICHMOND TERR/S.I** **NY Spills** **S102141068**
SSE **VAN ST & RICHMOND TERRACE** **N/A**
< 1/8 **NEW YORK CITY, NY**
0.014 mi.
76 ft. **Site 10 of 12 in cluster P**

Actual:
22 ft.

Focus Map:
7

SPILLS:

Name:	VAN ST &RICHMOND TERR/S.I
Address:	VAN ST & RICHMOND TERRACE
City,State,Zip:	NEW YORK CITY, NY
Spill Number/Closed Date:	9100920 / 1991-04-30
Facility ID:	9100920
Facility Type:	ER
DER Facility ID:	66998
Site ID:	70636
DEC Region:	2
Spill Cause:	Deliberate
Spill Class:	Not reported
SWIS:	4301
Spill Date:	1991-04-23
Investigator:	MCTIBBE
Referred To:	Not reported
Reported to Dept:	1991-04-23
CID:	Not reported
Water Affected:	Not reported
Spill Source:	Unknown
Spill Notifier:	Other
Cleanup Ceased:	1991-04-30
Cleanup Meets Std:	True
Last Inspection:	Not reported
Recommended Penalty:	False
UST Trust:	False
Remediation Phase:	0
Date Entered In Computer:	1991-05-01
Spill Record Last Update:	2004-09-30
Spiller Name:	Not reported
Spiller Company:	UNKNOWN
Spiller Address:	Not reported
Spiller Company:	999
Contact Name:	Not reported
DEC Memo:	"Prior to Sept, 2004 data translation this spill Lead_DEC Field was TIBBE "
Remarks:	"DUMPING INTO SEWER,NYCDEP ENROUTE,CAR ACCIDENT NYSOEM RESPONDED TO, WITNESSED PRODUCT ENTERING SEWER,USCG CLAIMS IT WAS SEWAGE,NYCDOS SPREAD SAND & REMOVED."

All Materials:

Site ID:	70636
Operable Unit ID:	954452
Operable Unit:	01
Material ID:	427087
Material Code:	0066A
Material Name:	unknown petroleum
Case No.:	Not reported
Material FA:	Petroleum

VAN ST &RICHMOND TERR/S.I (Continued) **S102141068**

Quantity: -1.00
Units: Not reported
Recovered: .00
Oxygenate: Not reported

109
SW
< 1/8
0.015 mi.
77 ft.

CON EDISON **NY MANIFEST** **S117737435**
194 RICHMOND TERRACE **N/A**
STATEN ISLAND, NY 10301

Actual:
25 ft.

Focus Map:
9

NY MANIFEST:
Name: CON EDISON
Address: 194 RICHMOND TERRACE
City,State,Zip: STATEN ISLAND, NY 10301
Country: USA
EPA ID: NYP004650461
Facility Status: Not reported
Location Address 1: 194 RICHMOND TERRACE
Code: BP
Location Address 2: Not reported
Total Tanks: Not reported
Location City: STATEN ISLAND
Location State: NY
Location Zip: 10301
Location Zip 4: Not reported

NY MANIFEST:
EPAID: NYP004650461
Mailing Name: CON EDISON
Mailing Contact: CON EDISON
Mailing Address 1: 4 IRVING PL
Mailing Address 2: 15TH FL
Mailing City: NEW YORK
Mailing State: NY
Mailing Zip: 10003
Mailing Zip 4: Not reported
Mailing Country: USA
Mailing Phone: Not reported

NY MANIFEST:
Document ID: Not reported
Manifest Status: Not reported
seq: Not reported
Year: 2014
Trans1 State ID: NJ0000027193
Trans2 State ID: Not reported
Generator Ship Date: 09/12/2014
Trans1 Recv Date: 09/12/2014
Trans2 Recv Date: Not reported
TSD Site Recv Date: 09/12/2014
Part A Recv Date: Not reported
Part B Recv Date: Not reported
Generator EPA ID: NYP004650461
Trans1 EPA ID: Not reported
Trans2 EPA ID: Not reported
TSDF ID 1: NJD002200046

CON EDISON (Continued) **S117737435**

TSDF ID 2:	Not reported
Manifest Tracking Number:	013255682JJK
Import Indicator:	N
Export Indicator:	N
Discr Quantity Indicator:	N
Discr Type Indicator:	N
Discr Residue Indicator:	N
Discr Partial Reject Indicator:	N
Discr Full Reject Indicator:	N
Manifest Ref Number:	Not reported
Alt Facility RCRA ID:	Not reported
Alt Facility Sign Date:	Not reported
MGMT Method Type Code:	H110
Waste Code:	Not reported
Waste Code:	Not reported
Waste Code:	Not reported
Waste Code:	Not reported
Waste Code:	Not reported
Waste Code:	Not reported
Quantity:	200
Units:	G - Gallons (liquids only)* (8.3 pounds)
Number of Containers:	1
Container Type:	TT - Cargo tank, tank trucks
Handling Method:	T Chemical, physical, or biological treatment.
Specific Gravity:	1
Waste Code:	D008
Waste Code 1_2:	Not reported
Waste Code 1_3:	Not reported
Waste Code 1_4:	Not reported
Waste Code 1_5:	Not reported
Waste Code 1_6:	Not reported

Click this hyperlink while viewing on your computer to access
-1 additional NY MANIFEST: record(s) in the EDR Site Report.

S110 **1390 RICHMOND TERRACE** **NY Spills** **S106125162**
SE **BLOCK 158 LOT 6** **N/A**
< 1/8 **WEST BRIGHTON, NY**
0.015 mi.
80 ft. **Site 1 of 3 in cluster S**

Actual:
20 ft.

Focus Map:
7

SPILLS:

Name:	1390 RICHMOND TERRACE
Address:	BLOCK 158 LOT 6
City,State,Zip:	WEST BRIGHTON, NY
Spill Number/Closed Date:	0311312 / 2003-01-07
Facility ID:	0311312
Facility Type:	ER
DER Facility ID:	212636
Site ID:	260039
DEC Region:	2
Spill Cause:	Other
Spill Class:	C3
SWIS:	4301
Spill Date:	2004-01-06
Investigator:	TJDEMEO
Referred To:	Not reported

1390 RICHMOND TERRACE (Continued) **S106125162**

Reported to Dept:	2004-01-06
CID:	403
Water Affected:	Not reported
Spill Source:	Private Dwelling
Spill Notifier:	Affected Persons
Cleanup Ceased:	Not reported
Cleanup Meets Std:	False
Last Inspection:	Not reported
Recommended Penalty:	False
UST Trust:	False
Remediation Phase:	0
Date Entered In Computer:	2004-01-06
Spill Record Last Update:	2004-01-07
Spiller Name:	MICHAEL BEHAR
Spiller Company:	1390 RICHMOND TERRACE
Spiller Address:	BLOCK 158 LOT 6
Spiller Company:	001
Contact Name:	MICHAEL BEHAR
DEC Memo:	"Prior to Sept, 2004 data translation this spill Lead_DEC Field was DEMEO 1/6/03 TJD Complaint referred to DLE for follw-up investigation. ECO Malone performed site inspection and found no obvious violations of ECL or applicable regulations. Spill closed."
Remarks:	"a new owner is cleaning out this old industrial building and they are filling up these 2 40 foot containers with some unknwon material. they put these containers onto this guys property and it is leaking out into the containers and on his property. the new owners name that is doing this is Vincent Longobardi-(917)-804-3969."

All Materials:

Site ID:	260039
Operable Unit ID:	876671
Operable Unit:	01
Material ID:	500129
Material Code:	0064A
Material Name:	unknown material
Case No.:	Not reported
Material FA:	Other
Quantity:	.00
Units:	L
Recovered:	.00
Oxygenate:	Not reported

T111 **ST GEORGE SEAPORT** **RCRA NonGen / NLR** **1000233754**
WSW **RICHMOND TERR AT HAMILTON** **NJ MANIFEST** **NYD982738890**
< 1/8 **STATEN ISLAND, NY 10301** **NY MANIFEST**
0.015 mi.
81 ft. **Site 1 of 2 in cluster T**

Actual:
22 ft.

Focus Map:
9

RCRA NonGen / NLR:

Date form received by agency:	01/05/2007
Facility name:	ST GEORGE SEAPORT
Facility address:	RICHMOND TERR AT HAMILTON STATEN ISLAND, NY 10301
EPA ID:	NYD982738890
Mailing address:	WALL ST 24TH FL NEW YORK, NY 10005
Contact:	MARY L KEATING

ST GEORGE SEAPORT (Continued) **1000233754**

Contact address: Not reported
Not reported
Contact country: Not reported
Contact telephone: 212-442-7730
Contact email: Not reported
EPA Region: 02
Classification: Non-Generator
Description: Handler: Non-Generators do not presently generate hazardous waste

Handler Activities Summary:
U.S. importer of hazardous waste: No
Mixed waste (haz. and radioactive): No
Recycler of hazardous waste: No
Transporter of hazardous waste: No
Treater, storer or disposer of HW: No
Underground injection activity: No
On-site burner exemption: No
Furnace exemption: No
Used oil fuel burner: No
Used oil processor: No
User oil refiner: No
Used oil fuel marketer to burner: No
Used oil Specification marketer: No
Used oil transfer facility: No
Used oil transporter: No

Historical Generators:
Date form received by agency: 01/04/2007
Site name: ST GEORGE SEAPORT
Classification: Not a generator, verified

Date form received by agency: 01/04/2007
Site name: ST GEORGE SEAPORT
Classification: Conditionally Exempt Small Quantity Generator

Date form received by agency: 07/08/1999
Site name: ST GEORGE SEAPORT
Classification: Not a generator, verified

Date form received by agency: 08/01/1989
Site name: ST GEORGE SEAPORT
Classification: Large Quantity Generator

Hazardous Waste Summary:

. Waste code: X003
. Waste name: OTHER STATE REGULATED WASTES [i.e., DIESEL FUEL, GASOLINE AND HOME HEATING OIL]

Violation Status: No violations found

NJ MANIFEST:
EPA Id: NYD982738890
Mail Address: Not reported
Mail City/State/Zip: Not reported
Facility Phone: 2128403990

ST GEORGE SEAPORT (Continued) **1000233754**

Emergency Phone:	Not reported
Contact:	Not reported
Comments:	Not reported
SIC Code:	Not reported
County:	00
Municipal:	00
Previous EPA Id:	Not reported
Gen Flag:	X
Trans Flag:	Not reported
TSDF Flag:	Not reported
Name Change:	Not reported
Date Change:	000000

Manifest:

Manifest Number:	NJA5288282
EPA ID:	NYD982738890
Date Shipped:	05/02/2006
TSDF EPA ID:	NJD002200046
Transporter EPA ID:	NJD982792384
Transporter 2 EPA ID:	Not reported
Transporter 3 EPA ID:	Not reported
Transporter 4 EPA ID:	Not reported
Transporter 5 EPA ID:	Not reported
Transporter 6 EPA ID:	Not reported
Transporter 7 EPA ID:	Not reported
Transporter 8 EPA ID:	Not reported
Transporter 9 EPA ID:	Not reported
Transporter 10 EPA ID:	Not reported
Date Trans1 Transported Waste:	05/02/2006
Date Trans2 Transported Waste:	Not reported
Date Trans3 Transported Waste:	Not reported
Date Trans4 Transported Waste:	Not reported
Date Trans5 Transported Waste:	Not reported
Date Trans6 Transported Waste:	Not reported
Date Trans7 Transported Waste:	Not reported
Date Trans8 Transported Waste:	Not reported
Date Trans9 Transported Waste:	Not reported
Date Trans10 Transported Waste:	Not reported
Date TSDF Received Waste:	05/08/2006
TSDF EPA Facility Name:	Not reported
QTY Units:	Not reported
Transporter SEQ ID:	Not reported
Transporter-1 Date:	Not reported
Waste SEQ ID:	Not reported
Waste Type Code 2:	Not reported
Waste Type Code 3:	Not reported
Waste Type Code 4:	Not reported
Waste Type Code 5:	Not reported
Waste Type Code 6:	Not reported
Date Accepted:	Not reported
Manifest Discrepancy Type:	Not reported
Data Entry Number:	07170625
Was Load Rejected:	No
Reason Load Was Rejected:	Not reported

ST GEORGE SEAPORT (Continued) **1000233754**

NY MANIFEST:

Name:	SAINT GEORGE SEAPORT
Address:	RICHMOND TERR AT HAMILTON
City,State,Zip:	STATEN ISLAND, NY 10301
Country:	USA
EPA ID:	NYD982738890
Facility Status:	Not reported
Location Address 1:	RICHMOND TERRACE
Code:	BP
Location Address 2:	Not reported
Total Tanks:	Not reported
Location City:	STATEN ISLAND
Location State:	NY
Location Zip:	10314
Location Zip 4:	Not reported

NY MANIFEST:

EPAID:	NYD982738890
Mailing Name:	SAINT GEORGE SEAPORT
Mailing Contact:	SAINT GEORGE SEAPORT
Mailing Address 1:	RICHMOND TERRACE
Mailing Address 2:	Not reported
Mailing City:	STATEN ISLAND
Mailing State:	NY
Mailing Zip:	10314
Mailing Zip 4:	Not reported
Mailing Country:	USA
Mailing Phone:	2128403990

NY MANIFEST:

Document ID:	NJA0603777
Manifest Status:	C
seq:	Not reported
Year:	1989
Trans1 State ID:	NJDEPS226
Trans2 State ID:	Not reported
Generator Ship Date:	08/03/1989
Trans1 Recv Date:	08/03/1989
Trans2 Recv Date:	/ /
TSD Site Recv Date:	08/03/1989
Part A Recv Date:	08/28/1989
Part B Recv Date:	08/11/1989
Generator EPA ID:	NYD982738890
Trans1 EPA ID:	NJD054126164
Trans2 EPA ID:	Not reported
TSDF ID 1:	NJD002200046
TSDF ID 2:	Not reported
Manifest Tracking Number:	Not reported
Import Indicator:	Not reported
Export Indicator:	Not reported
Discr Quantity Indicator:	Not reported
Discr Type Indicator:	Not reported
Discr Residue Indicator:	Not reported
Discr Partial Reject Indicator:	Not reported
Discr Full Reject Indicator:	Not reported
Manifest Ref Number:	Not reported
Alt Facility RCRA ID:	Not reported

ST GEORGE SEAPORT (Continued) **1000233754**

Alt Facility Sign Date:	Not reported
MGMT Method Type Code:	Not reported
Waste Code:	D001 - NON-LISTED IGNITABLE WASTES
Waste Code:	Not reported
Waste Code:	Not reported
Waste Code:	Not reported
Waste Code:	Not reported
Waste Code:	Not reported
Quantity:	00110
Units:	G - Gallons (liquids only)* (8.3 pounds)
Number of Containers:	002
Container Type:	DM - Metal drums, barrels
Handling Method:	T Chemical, physical, or biological treatment.
Specific Gravity:	100
Waste Code:	U051 - CREOSOTE
Waste Code:	Not reported
Waste Code:	Not reported
Waste Code:	Not reported
Waste Code:	Not reported
Quantity:	00935
Units:	G - Gallons (liquids only)* (8.3 pounds)
Number of Containers:	011
Container Type:	DM - Metal drums, barrels
Handling Method:	T Chemical, physical, or biological treatment.
Specific Gravity:	100

Click this hyperlink while viewing on your computer to access
-1 additional NY MANIFEST: record(s) in the EDR Site Report.

J112 **ST. GEORGE FERRY TERMINAL** **NY Spills** **S102148762**
WSW **BAY ST & RICHMOND TERRACE** **N/A**
< 1/8 **STATEN ISLAND, NY**
0.016 mi.
83 ft. **Site 35 of 47 in cluster J**

Actual:
38 ft.

Focus Map:
9

SPILLS:

Name:	ST. GEORGE FERRY TERMINAL
Address:	BAY ST & RICHMOND TERRACE
City,State,Zip:	STATEN ISLAND, NY
Spill Number/Closed Date:	9408308 / 1994-09-22
Facility ID:	9408308
Facility Type:	ER
DER Facility ID:	254584
Site ID:	315784
DEC Region:	2
Spill Cause:	Equipment Failure
Spill Class:	C4
SWIS:	4301
Spill Date:	1994-09-22
Investigator:	SMMARTIN
Referred To:	Not reported
Reported to Dept:	1994-09-22
CID:	Not reported
Water Affected:	Not reported
Spill Source:	Commercial/Industrial
Spill Notifier:	Citizen
Cleanup Ceased:	1994-09-22

ST. GEORGE FERRY TERMINAL (Continued) **S102148762**

Cleanup Meets Std:	True
Last Inspection:	Not reported
Recommended Penalty:	False
UST Trust:	False
Remediation Phase:	0
Date Entered In Computer:	1994-10-31
Spill Record Last Update:	2004-09-30
Spiller Name:	Not reported
Spiller Company:	ST GEORGE FERRY TERMINAL
Spiller Address:	BAY ST & RICHMOND TERRACE
Spiller Company:	001
Contact Name:	Not reported
DEC Memo:	"Prior to Sept, 2004 data translation this spill Lead_DEC Field was MARTINKAT "
Remarks:	"TOILETS GOING INTO HOLDING TANKS-TANKS ARE LEAKING-GOING INTO STORM DRAIN."

All Materials:

Site ID:	315784
Operable Unit ID:	1002430
Operable Unit:	01
Material ID:	377747
Material Code:	0066A
Material Name:	unknown petroleum
Case No.:	Not reported
Material FA:	Petroleum
Quantity:	-1.00
Units:	Not reported
Recovered:	.00
Oxygenate:	Not reported

Site ID:	315784
Operable Unit ID:	1002430
Operable Unit:	01
Material ID:	377748
Material Code:	0062A
Material Name:	raw sewage
Case No.:	Not reported
Material FA:	Other
Quantity:	.00
Units:	Not reported
Recovered:	.00
Oxygenate:	Not reported

J113 **ST GEORGE MARINA** **NY Spills** **S102144074**
WSW **ST GEORGE MARINA** **N/A**
< 1/8 **STATEN ISLAND, NY**
0.016 mi.
83 ft. **Site 36 of 47 in cluster J**

Actual:
38 ft.

Focus Map:
9

SPILLS:

Name:	ST GEORGE MARINA
Address:	ST GEORGE MARINA
City,State,Zip:	STATEN ISLAND, NY
Spill Number/Closed Date:	8603526 / 1986-08-28
Facility ID:	8603526
Facility Type:	ER

ST GEORGE MARINA (Continued) **S102144074**

DER Facility ID:	174739
Site ID:	210770
DEC Region:	2
Spill Cause:	Equipment Failure
Spill Class:	Not reported
SWIS:	4301
Spill Date:	1986-08-27
Investigator:	UNASSIGNED
Referred To:	Not reported
Reported to Dept:	1986-08-28
CID:	Not reported
Water Affected:	KILL VAN KULL
Spill Source:	Vessel
Spill Notifier:	Responsible Party
Cleanup Ceased:	1986-08-28
Cleanup Meets Std:	True
Last Inspection:	Not reported
Recommended Penalty:	False
UST Trust:	False
Remediation Phase:	0
Date Entered In Computer:	1986-09-09
Spill Record Last Update:	2004-09-30
Spiller Name:	Not reported
Spiller Company:	VESSEL CHARLIE K
Spiller Address:	Not reported
Spiller Company:	001
Contact Name:	Not reported
DEC Memo:	"Prior to Sept, 2004 data translation this spill Lead_DEC Field was "
Remarks:	"VESSEL SUNK"

All Materials:

Site ID:	210770
Operable Unit ID:	900412
Operable Unit:	01
Material ID:	476353
Material Code:	0009
Material Name:	gasoline
Case No.:	Not reported
Material FA:	Petroleum
Quantity:	1.00
Units:	G
Recovered:	1.00
Oxygenate:	Not reported

Site ID:	210770
Operable Unit ID:	900412
Operable Unit:	01
Material ID:	476354
Material Code:	0630A
Material Name:	nonene
Case No.:	Not reported
Material FA:	Other
Quantity:	.00
Units:	Not reported
Recovered:	.00
Oxygenate:	Not reported

J114 **SO S.I. FER TER/UPPER BAY** **NY Spills** **S102143794**
WSW **SO S.I. FER TER/UPPER BAY** **N/A**
< 1/8 **TOMPKINSVILLE, STATEN ISLAND, NY**
0.016 mi.
83 ft. **Site 37 of 47 in cluster J**

Actual:
38 ft.

Focus Map:
9

SPILLS:

Name:	SO S.I. FER TER/UPPER BAY
Address:	SO S.I. FER TER/UPPER BAY
City,State,Zip:	TOMPKINSVILLE, STATEN ISLAND, NY
Spill Number/Closed Date:	9213093 / 1993-02-23
Facility ID:	9213093
Facility Type:	ER
DER Facility ID:	215670
Site ID:	264651
DEC Region:	2
Spill Cause:	Unknown
Spill Class:	C4
SWIS:	4301
Spill Date:	1993-02-23
Investigator:	KSTANG
Referred To:	Not reported
Reported to Dept:	1993-02-23
CID:	Not reported
Water Affected:	UPPER BAY
Spill Source:	Unknown
Spill Notifier:	Federal Government
Cleanup Ceased:	1993-02-23
Cleanup Meets Std:	True
Last Inspection:	Not reported
Recommended Penalty:	False
UST Trust:	False
Remediation Phase:	0
Date Entered In Computer:	1993-02-24
Spill Record Last Update:	2004-04-20
Spiller Name:	Not reported
Spiller Company:	UNK
Spiller Address:	Not reported
Spiller Company:	999
Contact Name:	Not reported
DEC Memo:	"Prior to Sept, 2004 data translation this spill Lead_DEC Field was TANG 10/10/95: This is additional information about material spilled from the translation of the old spill file: BLUEISH SHEEN."
Remarks:	"USCG TEAM COULD NOT LOCATE THE SHEEN AS THEY CAME ON SCENE NO ACTION REQUIRED"

All Materials:

Site ID:	264651
Operable Unit ID:	980272
Operable Unit:	01
Material ID:	402906
Material Code:	0066A
Material Name:	unknown petroleum
Case No.:	Not reported
Material FA:	Petroleum
Quantity:	-1.00
Units:	L
Recovered:	.00
Oxygenate:	Not reported

J115 **THOMAS ANDREWS** **NY LTANKS** **S102662570**
WSW **ST. GEORGE FERRY TERMINAL** **N/A**
< 1/8 **NEW YORK, NY**
0.016 mi.
83 ft. **Site 38 of 47 in cluster J**

Actual:
38 ft.

Focus Map:
9

LTANKS:

Name:	THOMAS ANDREWS
Address:	ST. GEORGE FERRY TERMINAL
City,State,Zip:	NEW YORK, NY
Spill Number/Closed Date:	9306703 / 1997-07-31
Facility ID:	9306703
Site ID:	124864
Spill Date:	1993-09-01
Spill Cause:	Tank Overfill
Spill Source:	Institutional, Educational, Gov., Other
Spill Class:	B4
Cleanup Ceased:	Not reported
SWIS:	3101
Investigator:	KSTANG
Referred To:	Not reported
Reported to Dept:	1993-09-01
CID:	Not reported
Water Affected:	ATLANTIC OCEAN
Spill Notifier:	Responsible Party
Last Inspection:	Not reported
Recommended Penalty:	False
Meets Standard:	False
UST Involvement:	False
Remediation Phase:	0
Date Entered In Computer:	1994-03-30
Spill Record Last Update:	1997-08-06
Spiller Name:	Not reported
Spiller Company:	NYC DOT
Spiller Address:	Not reported
Spiller County:	999
Spiller Contact:	Not reported
Spiller Phone:	Not reported
Spiller Extention:	Not reported
DEC Region:	2
DER Facility ID:	108093
DEC Memo:	"Prior to Sept, 2004 data translation this spill Lead_DEC Field was TANG 10/10/95: This is additional information about material spilled from the translation of the old spill file: OIL & H2O MIX. AFTER CONSIDERING THE FACT THAT THE SPILL OCCURRED SO LONG AGO, AND THE REMARKS INDICATE THAT NO LONG-TERM FOLLOW-UP IS NEEDED. THEREFORE, I HAVE CLOSED THIS SPILL."
Remarks:	"SLUDGY MIX PUT INTO A TANK VENT ON TO OCEAN. PUT ON BOOM CALLED C4 WILL CONTINUE CLEAN UP."

All Materials:

Site ID:	124864
Operable Unit ID:	987954
Operable Unit:	01
Material ID:	396552
Material Code:	0066A
Material Name:	unknown petroleum
Case No.:	Not reported
Material FA:	Petroleum
Quantity:	-1.00

THOMAS ANDREWS (Continued) **S102662570**

Units: L
Recovered: .00
Oxygenate: Not reported

J116 **ST GEORGE FERRY TERMINAL** **NY Spills** **S102240020**
WSW **ST GEORGE FERRY TERMINAL** **N/A**
< 1/8 **STATEN ISLAND, NY**
0.016 mi.
83 ft. **Site 39 of 47 in cluster J**

Actual:
38 ft.

Focus Map:
9

SPILLS:

Name:	ST GEORGE FERRY TERMINAL
Address:	ST GEORGE FERRY TERMINAL
City,State,Zip:	STATEN ISLAND, NY
Spill Number/Closed Date:	0230023 / 2015-10-09
Facility ID:	0230023
Facility Type:	ER
DER Facility ID:	125825
Site ID:	147816
DEC Region:	2
Spill Cause:	Unknown
Spill Class:	C1
SWIS:	4301
Spill Date:	2002-06-12
Investigator:	RVKETANI
Referred To:	100915 REVIEWED AKRF JULY 2009 SIR
Reported to Dept:	2002-08-28
CID:	Not reported
Water Affected:	NY HARBOR/KILL VAN K
Spill Source:	Unknown
Spill Notifier:	Other
Cleanup Ceased:	Not reported
Cleanup Meets Std:	False
Last Inspection:	Not reported
Recommended Penalty:	False
UST Trust:	False
Remediation Phase:	0
Date Entered In Computer:	2002-08-28
Spill Record Last Update:	2015-10-09
Spiller Name:	Not reported
Spiller Company:	UNKNOWN
Spiller Address:	Not reported
Spiller Company:	999
Contact Name:	GENE PECK
DEC Memo:	"Prior to Sept, 2004 data translation this spill Lead_DEC Field was SAWYER 11/18/03 -AUSTIN - REASSIGNED FROM TIBBE TO SAWYER, FOR COMPLETION OF REVIEW OF REPORT SUBMITTED BY URS IN 10/02 - END 4/18/05 - Sawyer - Reviewed specifications, drawings and plans for deployment of absorbent booms and slit curtains. E-mailed comments back the same day to KayDee McGuckin in permits. There should be a maintenance schedule for the booms and curtains added to the plans. 12/23/05: Reassigned from Sawyer to Carlson. Permit for dredging renewed through May 8, 2006. 5/8/06: Spoke with NYSDEC Marine Resources, they have no recent records for this site and don't keep records of when projects are completed. Spoke with Eugene Peck of URS. Dredging was completed and he will send me an email with a summary of the results of the dredging. 10,000 yards of contaminated

ST GEORGE FERRY TERMINAL (Continued) **S102240020**

sediment was removed and 2 ft of clean sand was placed on top of the dredged area. Correspondence dated 8/12/2002 indicates that the source may be spill 9102859, two #6 fuel oil tanks. Spill 9102859 was closed 7/11/95 by K.Tang. Fingerprinting (see July 26, 2002 correspondence) indicates that this oil is a combination of weathered #6 fuel oil, lube/motor/and/or hydraulic oil, and natural organic matter. Sampling completed prior to dredging indicated that free phase product was found from 5-11 feet depth, and that an oily sheen was present to a depth of 18 feet. 5/10/06: Spoke to Gene Peke of URS (212-609-8097), he will get a permit to visit the site with us. Spoke to Raj Patel of NYSDOT (212-487-5677), we should let him know when we are coming. 5/30/06: Left voice message for Gene Peck to followup on permit aquisition. 8/10/06: Spoke with Gene Peck. He will send a letter summarizing work that was done out there. 9/7/06: Spoke with Gene Peck. He got approval to compose a remediation summary letter. He will submit it soon. 10/6/06: Left a message with Gene Peck to followup on remedation summary letter. 10/24/06: Left message with Gene Peck to followup on summary letter. 11/13/06: Left message with Gene Peck to followup on summary letter. 12/11/06: Left message with Gene Peck to followup on status of summary letter. 1/2/06: Sent letter to Sakti Nandi of NYCDOT and Eugene Peck of URS requesting a remedial action report, due 2/16/07. 3/27/07: New contact at DOT is Raj Patel (phone 212 487 5677, fax 212 487 8305). Faxed letter to Raj Patel requiring a remedial action report by 5/8/07. 5/10/07: Spoke to Raj Patel. He did not receive letter. Resent letter via mail and fax. 5/23/07: Received phone message from Raj Patel. He is waiting for a report from his consultant. 7/12/07: Received phone call from Gene Peck (212-609-8097). A final report was prepared. He will look for it in the file. A new spill number was opened during dredging (0500945), which was subsequently closed. 8/15/07: Spoke to Raj Patel. A report is in preparation. 9/17/07: Left message with secretary for Raj Patel. 9/21/07: Spoke to Raj Patel. Report in preparation. 11/20/07: Received a letter summary report from Gene Peck of URS. (Sun) 3/17/08: Received report. Under review. 4/28/08: Send letter requiring a landside investigation, proposed in the February 12, 2003 proposed sampling plan. An additional boring to the east of the former USTs is required. 7/30/08 - Carlson: Received phone message from Raj Patel (212-487-5677). They are hiring MacLaren to do the work. Paperwork is still going through. 8/19/08 - Carlson: Spoke to someone from the NYC transit. She will send a letter requesting an extension to May 2009. 4/8/09 - Carlson: Spoke to Mark Godeck at AKRF (914-922-2356). He will submit a revised workplan. 4/30/09 - Carlson: Received Subsurface Investigation workplan dated 4/24/09. Approved workplan for installation of 10 soil borings and 4 monitoring wells. 4/2/2010 - Carlson: Received followup email from McLaren engineering inquiring about site status. 10/9/15 - Raphael Ketani. I restarted the spill case. I reviewed the AKRF July 2009 Site Investigation Report dated 7/17/09. According to the report, from 1950 to 1991, the heating system for the terminal was fueled by #6 oil. The fuel was stored in two 15000 gallon USTs near Slip 3. One of the USTs leaked and spill number 9102859 was called in. The spill was remediated by excavation of the contaminated soil and by a pump and treat system. This spill was closed on 7/11/95. During 2001, soil borings were performed to characterize the off shore slip sediments for dredging. Petroleum contamination was seen in the sediments and spill number 0230023 was called in on 8/28/02. During June 2002, additional soil borings were conducted from the proposed dredging area and more oil

ST GEORGE FERRY TERMINAL (Continued) **S102240020**

contaminated sediment was found. During February 2003, URS submitted a sampling work plan in order to determine the source of the contamination. They concluded that the source was the former UST next to Slip 3. Dredging took place from April to June of 2005. The November 2007 report by URS concluded that there still was contaminated sediment. Extensive restorations to the terminal took place during 2005. The former UST area was located under the concrete deck located in a service area below the terminal. Between May 26 and June 8, 2009, more borings and wells were installed. The borings were SB-1 to sB-9 and generally went down to 20 feet bgs. Groundwater was found at 8.5 feet bgs. Two soil samples were taken from each boring. Wells MW-1 to MW-4 were installed at SB-1 to SB-4. The subsurface material was found to consist of fill from 14 feet to 18 feet bgs and was followed by organic silt. VOC vapors were detected with a PID meter at SB-1, 2, 5, 8 and 9 from 0.1 ppm to 6.5 ppm. Pieces of wood were found in the fill which were permeated by creosote. The water table was found to be at 0.92 feet to 1.37 feet below the working grade. Petroleum odors were noticed at MW-1 to MW-4 and a sheen was seen at MW-4. The soil samples were collected from 5/26/09 to 5/29/09. The VOC analytical results for all of the samples were either entirely non-detect or almost entirely non-detect. Most of the SVOC analytes were detected in all of the samples, but the results were almost entirely below the CP-51 unrestricted residential standards and the naphthalene hits were well below the standard. The groundwater samples were collected on 6/8/09. The VOC results for all of the samples were either entirely non-detect or almost entirely non-detect. This held true for the SVOC analyses as well. Based upon the information in the case file, I determined that residual contamination in the sediment and the groundwater was not a threat to the public or the environment. Therefore, I closed the spill case effective today. "

Remarks: "SEDIMENT CONTAMINATION IDENTIFIED DURING DREGDING ASSESSMENT."

All Materials:

Site ID:	147816
Operable Unit ID:	864442
Operable Unit:	01
Material ID:	509663
Material Code:	0003A
Material Name:	#6 fuel oil
Case No.:	Not reported
Material FA:	Petroleum
Quantity:	.00
Units:	G
Recovered:	.00
Oxygenate:	Not reported

Name:	ST GEORGE FERRY TERMINAL
Address:	ST GEORGE FERRY TERMINAL
City,State,Zip:	STATEN ISLAND, NY
Spill Number/Closed Date:	9211300 / 1992-12-31
Facility ID:	9211300
Facility Type:	ER
DER Facility ID:	125825
Site ID:	147818
DEC Region:	2
Spill Cause:	Other

ST GEORGE FERRY TERMINAL (Continued) **S102240020**

Spill Class:	A2
SWIS:	4301
Spill Date:	1992-12-31
Investigator:	CAMMISA
Referred To:	Not reported
Reported to Dept:	1992-12-31
CID:	Not reported
Water Affected:	UPPER NY BAY
Spill Source:	Vessel
Spill Notifier:	Other
Cleanup Ceased:	1992-12-31
Cleanup Meets Std:	True
Last Inspection:	Not reported
Recommended Penalty:	False
UST Trust:	False
Remediation Phase:	0
Date Entered In Computer:	1993-01-07
Spill Record Last Update:	2004-09-30
Spiller Name:	Not reported
Spiller Company:	S.I FERRY TERMINAL
Spiller Address:	Not reported
Spiller Company:	001
Contact Name:	Not reported
DEC Memo:	""
Remarks:	"FERRY WAS SAND BLASTED , SUSPECT IT DID SOME DAMAGE TO FUEL LINE-WHEN LINE FUEL LEAKES OUT NO ACTION"

All Materials:

Site ID:	147818
Operable Unit ID:	975593
Operable Unit:	01
Material ID:	404711
Material Code:	0008
Material Name:	diesel
Case No.:	Not reported
Material FA:	Petroleum
Quantity:	10.00
Units:	G
Recovered:	.00
Oxygenate:	Not reported

Name:	STATEN ISLAND FERRY'S
Address:	ST GEORGE FERRY TERMINAL
City,State,Zip:	STATEN ISLAND, NY
Spill Number/Closed Date:	9602397 / 1997-07-31
Facility ID:	9602397
Facility Type:	ER
DER Facility ID:	125825
Site ID:	147819
DEC Region:	2
Spill Cause:	Deliberate
Spill Class:	C4
SWIS:	4301
Spill Date:	1996-05-20
Investigator:	KSTANG
Referred To:	Not reported
Reported to Dept:	1996-05-20

ST GEORGE FERRY TERMINAL (Continued) **S102240020**

CID:	312
Water Affected:	Not reported
Spill Source:	Commercial/Industrial
Spill Notifier:	Affected Persons
Cleanup Ceased:	Not reported
Cleanup Meets Std:	False
Last Inspection:	Not reported
Recommended Penalty:	False
UST Trust:	False
Remediation Phase:	0
Date Entered In Computer:	1996-05-20
Spill Record Last Update:	1997-08-07
Spiller Name:	UNKNOWN
Spiller Company:	Unknown
Spiller Address:	UNKNOWN
Spiller Company:	999
Contact Name:	CHARLES
DEC Memo:	"Prior to Sept, 2004 data translation this spill Lead_DEC Field was TANG AFTER CONSIDERING THE FACT THAT THE SPILL OCCURRED SO LONG AGO, AND THE REMARKS INDICATE THAT NO LONG-TERM FOLLOW-UP IS NEEDED. AS RESULT, I HAVE DECIDED TO CLOSE THIS SPILL."
Remarks:	"jv's were seen in area prior to spill being discovered - cap was taken off and a valve was found open - spill went from oilroom to the parking lot - being contained and cleaned up now"

All Materials:

Site ID:	147819
Operable Unit ID:	1033900
Operable Unit:	01
Material ID:	352219
Material Code:	0015
Material Name:	motor oil
Case No.:	Not reported
Material FA:	Petroleum
Quantity:	50.00
Units:	G
Recovered:	50.00
Oxygenate:	Not reported

Name:	ST GEORGE FERRY TERMINAL
Address:	ST GEORGE FERRY TERMINAL
City,State,Zip:	STATEN ISLAND, NY
Spill Number/Closed Date:	9708532 / 1997-10-21
Facility ID:	9708532
Facility Type:	ER
DER Facility ID:	125825
Site ID:	147820
DEC Region:	2
Spill Cause:	Equipment Failure
Spill Class:	C4
SWIS:	4301
Spill Date:	1997-10-21
Investigator:	SMMARTIN
Referred To:	Not reported
Reported to Dept:	1997-10-21
CID:	297
Water Affected:	NEW YORK HARBOR

ST GEORGE FERRY TERMINAL (Continued) **S102240020**

Spill Source:	Vessel
Spill Notifier:	Federal Government
Cleanup Ceased:	Not reported
Cleanup Meets Std:	False
Last Inspection:	Not reported
Recommended Penalty:	False
UST Trust:	False
Remediation Phase:	0
Date Entered In Computer:	1997-10-21
Spill Record Last Update:	1997-10-22
Spiller Name:	DAN SCWALL
Spiller Company:	WEEKS MARINE
Spiller Address:	216 NORTH AV EAST
Spiller Company:	001
Contact Name:	DAN SCHWALL
DEC Memo:	"Prior to Sept, 2004 data translation this spill Lead_DEC Field was MARTINKAT mmmm 3:05: CALLED SCHWALL, LEFT MESSAGE. 3:25: CALLED CG (SCHWALL DID NOT CALL BACK). 25 GALLONS - ALL CONTAINED - 10 GALLONS IN WATER."
Remarks:	"A CRANE BARGE RUPTURED AN HYDRAULIC LINE SPILLING OIL INTO THE HARBOR - SPILL IS BEING CONTAINED AND CLEANED UP USING BOOMS AND ABSORBANT MATERIALS"

All Materials:

Site ID:	147820
Operable Unit ID:	1051704
Operable Unit:	01
Material ID:	330496
Material Code:	0010
Material Name:	hydraulic oil
Case No.:	Not reported
Material FA:	Petroleum
Quantity:	10.00
Units:	G
Recovered:	.00
Oxygenate:	Not reported

J117 **ST. GEORGE FERRY TERMINAL** **NY Spills** **S102148524**
WSW **ST GEORGE FERRY TERMINAL** **N/A**
< 1/8 **STATEN ISLAND, NY**
0.016 mi.
83 ft. **Site 40 of 47 in cluster J**

Actual:
38 ft.

Focus Map:
9

SPILLS:

Name:	ST. GEORGE FERRY TERMINAL
Address:	ST GEORGE FERRY TERMINAL
City,State,Zip:	STATEN ISLAND, NY
Spill Number/Closed Date:	9405444 / 2006-03-15
Facility ID:	9405444
Facility Type:	ER
DER Facility ID:	125825
Site ID:	265713
DEC Region:	2
Spill Cause:	Unknown
Spill Class:	D4
SWIS:	4301
Spill Date:	1994-07-21

ST. GEORGE FERRY TERMINAL (Continued) **S102148524**

Investigator:	DATROMP
Referred To:	TROMP
Reported to Dept:	1994-07-21
CID:	Not reported
Water Affected:	Not reported
Spill Source:	Commercial/Industrial
Spill Notifier:	Local Agency
Cleanup Ceased:	Not reported
Cleanup Meets Std:	False
Last Inspection:	Not reported
Recommended Penalty:	False
UST Trust:	False
Remediation Phase:	0
Date Entered In Computer:	1994-10-11
Spill Record Last Update:	2006-03-15
Spiller Name:	Not reported
Spiller Company:	ST. GEORGE FERRY TERMINAL
Spiller Address:	Not reported
Spiller Company:	001
Contact Name:	Not reported
DEC Memo:	"Prior to Sept, 2004 data translation this spill Lead_DEC Field was M TIBBE November 2005 - Spill reviewed by Central Office Staff. Cleanup effort documented. 3/15/06 - Spill Closed."
Remarks:	"RECEIVING A LUBE OIL DELIVERY, LINE CRACKED-CONTAINED IN BLDG-LUBE OIL STOR. DELIVERY WILL HAVE CLEANED UP."

All Materials:

Site ID:	265713
Operable Unit ID:	1002641
Operable Unit:	01
Material ID:	382025
Material Code:	0066A
Material Name:	unknown petroleum
Case No.:	Not reported
Material FA:	Petroleum
Quantity:	150.00
Units:	G
Recovered:	.00
Oxygenate:	Not reported

J118 **STATEN ISLAND FERRY TERM.** **NY Spills** **S102148295**
WSW **STATEN ISLAND FERRY TERMI** **N/A**
< 1/8 **STATEN ISLAND, NY**
0.016 mi.
83 ft. **Site 41 of 47 in cluster J**

Actual:
38 ft.

Focus Map:
9

SPILLS:

Name:	STATEN ISLAND FERRY TERM.
Address:	STATEN ISLAND FERRY TERMI
City,State,Zip:	STATEN ISLAND, NY
Spill Number/Closed Date:	9402751 / 1995-05-26
Facility ID:	9402751
Facility Type:	ER
DER Facility ID:	166832
Site ID:	200475
DEC Region:	2
Spill Cause:	Unknown

STATEN ISLAND FERRY TERM. (Continued) **S102148295**

Spill Class:	D4
SWIS:	4301
Spill Date:	1995-05-24
Investigator:	SMMARTIN
Referred To:	Not reported
Reported to Dept:	1994-05-24
CID:	Not reported
Water Affected:	Not reported
Spill Source:	Vessel
Spill Notifier:	Federal Government
Cleanup Ceased:	Not reported
Cleanup Meets Std:	True
Last Inspection:	Not reported
Recommended Penalty:	False
UST Trust:	False
Remediation Phase:	0
Date Entered In Computer:	1994-06-08
Spill Record Last Update:	1999-09-30
Spiller Name:	Not reported
Spiller Company:	Not reported
Spiller Address:	STATEN ISLAND FERRY TERMI
Spiller Company:	001
Contact Name:	Not reported
DEC Memo:	"Prior to Sept, 2004 data translation this spill Lead_DEC Field was MARTINKAT 10/10/95: This is additional information about material spilled from the translation of the old spill file: UNKNOWN OIL."
Remarks:	"POLLUTION TEAM ON ROUTE"

All Materials:

Site ID:	200475
Operable Unit ID:	996549
Operable Unit:	01
Material ID:	382928
Material Code:	0066A
Material Name:	unknown petroleum
Case No.:	Not reported
Material FA:	Petroleum
Quantity:	.00
Units:	G
Recovered:	.00
Oxygenate:	Not reported

J119 **STATEN ISLAN FERRY TERM** **NY Spills** **S103571168**
WSW **ST GEORGE TERMINAL** **N/A**
< 1/8 **STATEN ISLAND, NY**
0.016 mi.
83 ft. **Site 42 of 47 in cluster J**

Actual:
38 ft.

Focus Map:
9

SPILLS:

Name:	STATEN ISLAN FERRY TERM
Address:	ST GEORGE TERMINAL
City,State,Zip:	STATEN ISLAND, NY
Spill Number/Closed Date:	9707259 / 1997-09-19
Facility ID:	9707259
Facility Type:	ER
DER Facility ID:	152026
Site ID:	181278

STATEN ISLAN FERRY TERM (Continued) **S103571168**

DEC Region:	2
Spill Cause:	Other
Spill Class:	C4
SWIS:	4301
Spill Date:	1997-09-19
Investigator:	SMMARTIN
Referred To:	Not reported
Reported to Dept:	1997-09-19
CID:	370
Water Affected:	NY HARBOR
Spill Source:	Passenger Vehicle
Spill Notifier:	Federal Government
Cleanup Ceased:	Not reported
Cleanup Meets Std:	False
Last Inspection:	Not reported
Recommended Penalty:	False
UST Trust:	False
Remediation Phase:	0
Date Entered In Computer:	1997-09-19
Spill Record Last Update:	1997-09-25
Spiller Name:	Not reported
Spiller Company:	UNKNOWN
Spiller Address:	Not reported
Spiller Company:	999
Contact Name:	ABOVE CALLER
DEC Memo:	"Prior to Sept, 2004 data translation this spill Lead_DEC Field was MARTINKAT P.O. CURRY-C.G. ON SCENE. NO DEC RESPONSE REQUESTED."
Remarks:	"car fell off ferry at the terminal approx 10 gal spill combined of gasoline and motor oil req callback"

All Materials:

Site ID:	181278
Operable Unit ID:	1050623
Operable Unit:	01
Material ID:	332840
Material Code:	0015
Material Name:	motor oil
Case No.:	Not reported
Material FA:	Petroleum
Quantity:	10.00
Units:	G
Recovered:	.00
Oxygenate:	Not reported

Site ID:	181278
Operable Unit ID:	1050623
Operable Unit:	01
Material ID:	332839
Material Code:	0009
Material Name:	gasoline
Case No.:	Not reported
Material FA:	Petroleum
Quantity:	.00
Units:	G
Recovered:	.00
Oxygenate:	Not reported

J120 **1 FERRY SLIP** **NY Spills** **S102238433**
WSW **STATEN ISLAND FERRY TERMI** **N/A**
< 1/8 **STATEN ISLAND, NY**
0.016 mi.
83 ft. **Site 43 of 47 in cluster J**

Actual:
38 ft.

Focus Map:
9

SPILLS:

Name:	1 FERRY SLIP
Address:	STATEN ISLAND FERRY TERMI
City,State,Zip:	STATEN ISLAND, NY
Spill Number/Closed Date:	9511445 / 1995-12-11
Facility ID:	9511445
Facility Type:	ER
DER Facility ID:	166832
Site ID:	200476
DEC Region:	2
Spill Cause:	Equipment Failure
Spill Class:	C4
SWIS:	4301
Spill Date:	1995-12-11
Investigator:	SMMARTIN
Referred To:	Not reported
Reported to Dept:	1995-12-11
CID:	204
Water Affected:	UPPER NEW YORK HARBO
Spill Source:	Institutional, Educational, Gov., Other
Spill Notifier:	Federal Government
Cleanup Ceased:	Not reported
Cleanup Meets Std:	False
Last Inspection:	Not reported
Recommended Penalty:	False
UST Trust:	False
Remediation Phase:	0
Date Entered In Computer:	1995-12-11
Spill Record Last Update:	1996-01-04
Spiller Name:	CHARLIE NOTO
Spiller Company:	1 FERRY SLIP
Spiller Address:	STATEN ISLAND FERRY TERMI
Spiller Company:	001
Contact Name:	CHARLIE NOTO
DEC Memo:	"Prior to Sept, 2004 data translation this spill Lead_DEC Field was MARTINKAT 11:25 LEAK FROM VESSEL (SMALL AMOUNT) - CHARLIE NOTO WILL BE BACK IN OFFICE LATER. TRY TO FIX IT REFER TO CG."
Remarks:	"pin hole leak in the line"

All Materials:

Site ID:	200476
Operable Unit ID:	1025652
Operable Unit:	01
Material ID:	358779
Material Code:	0008
Material Name:	diesel
Case No.:	Not reported
Material FA:	Petroleum
Quantity:	.00
Units:	G
Recovered:	.00
Oxygenate:	Not reported

J121 **ST GEORGE FERRY TERM** **NY Spills** **S102143124**
WSW **ST GEORGE TERM/BAY ST** **N/A**
< 1/8 **STATEN ISLAND, NY**
0.016 mi.
83 ft. **Site 44 of 47 in cluster J**

Actual:
38 ft.

Focus Map:
9

SPILLS:

Name:	ST GEORGE FERRY TERM
Address:	ST GEORGE TERM/BAY ST
City,State,Zip:	STATEN ISLAND, NY
Spill Number/Closed Date:	9204775 / 1995-03-30
Facility ID:	9204775
Facility Type:	ER
DER Facility ID:	192127
Site ID:	233179
DEC Region:	2
Spill Cause:	Human Error
Spill Class:	C4
SWIS:	4301
Spill Date:	1992-07-27
Investigator:	KSTANG
Referred To:	Not reported
Reported to Dept:	1992-07-27
CID:	Not reported
Water Affected:	NY HARBOR
Spill Source:	Vessel
Spill Notifier:	Federal Government
Cleanup Ceased:	1995-03-30
Cleanup Meets Std:	True
Last Inspection:	Not reported
Recommended Penalty:	False
UST Trust:	False
Remediation Phase:	0
Date Entered In Computer:	1992-07-29
Spill Record Last Update:	1995-03-30
Spiller Name:	Not reported
Spiller Company:	Not reported
Spiller Address:	Not reported
Spiller Company:	001
Contact Name:	Not reported
DEC Memo:	"Prior to Sept, 2004 data translation this spill Lead_DEC Field was TANG "
Remarks:	"BOOMS & SORBENT PADS USED TO CLEAN."

All Materials:

Site ID:	233179
Operable Unit ID:	968406
Operable Unit:	01
Material ID:	409025
Material Code:	0001A
Material Name:	#2 fuel oil
Case No.:	Not reported
Material FA:	Petroleum
Quantity:	10.00
Units:	G
Recovered:	.00
Oxygenate:	Not reported

J122 **STATEN ISLAND FERRY TERM** **NY Spills** **S102663285**
WSW **STATEN ISLAND SIDE** **N/A**
< 1/8 **STATEN ISLAND, NY**
0.016 mi.
83 ft. **Site 45 of 47 in cluster J**

Actual:
38 ft.

Focus Map:
9

SPILLS:

Name:	STATEN ISLAND FERRY TERM
Address:	STATEN ISLAND SIDE
City,State,Zip:	STATEN ISLAND, NY
Spill Number/Closed Date:	9704310 / 2004-10-07
Facility ID:	9704310
Facility Type:	ER
DER Facility ID:	203597
Site ID:	247965
DEC Region:	2
Spill Cause:	Equipment Failure
Spill Class:	C4
SWIS:	4301
Spill Date:	1997-07-11
Investigator:	MCTIBBE
Referred To:	Not reported
Reported to Dept:	1997-07-11
CID:	369
Water Affected:	Not reported
Spill Source:	Commercial Vehicle
Spill Notifier:	Responsible Party
Cleanup Ceased:	Not reported
Cleanup Meets Std:	False
Last Inspection:	Not reported
Recommended Penalty:	False
UST Trust:	False
Remediation Phase:	0
Date Entered In Computer:	1997-07-11
Spill Record Last Update:	2004-10-07
Spiller Name:	ERIC JONES
Spiller Company:	NYC TRANSIT
Spiller Address:	666 WEST 133RD ST
Spiller Company:	001
Contact Name:	ERIC JONES
DEC Memo:	"Prior to Sept, 2004 data translation this spill Lead_DEC Field was TIBBE 5/12/04 - AUSTIN - TRANSFERRED FROM HALE TO TIBBE - END 10/07/04: As per NYCT's e-mail dated 10/05/04, this was a spill of 7 gallons of motor oil from bus #4896. The oil was contained and cleaned by NYCT. Neither OSS nor DOB have any further information."
Remarks:	"BUS SPILL-CLEANUP CREW DISPATCHED-SPILL BEEN CONTAINED BY TRANSIT AUTHORITY"

All Materials:

Site ID:	247965
Operable Unit ID:	1047531
Operable Unit:	01
Material ID:	333569
Material Code:	0015
Material Name:	motor oil
Case No.:	Not reported
Material FA:	Petroleum
Quantity:	7.00
Units:	G
Recovered:	7.00

STATEN ISLAND FERRY TERM (Continued) **S102663285**

Oxygenate: Not reported

U123 **1125 RICHMOND TERRACE** **NY LTANKS** **S103238890**
South **1125 RICHMOND TERRACE** **NY Spills** **N/A**
< 1/8 **STATEN ISLAND, NY**
0.016 mi.
83 ft. **Site 1 of 7 in cluster U**

Actual:
7 ft.

Focus Map:
7

LTANKS:

Name:	1125 RICHMOND TERRACE
Address:	1125 RICHMOND TERRACE
City,State,Zip:	STATEN ISLAND, NY
Spill Number/Closed Date:	9309362 / 2002-12-19
Facility ID:	9309362
Site ID:	193252
Spill Date:	1993-11-02
Spill Cause:	Tank Test Failure
Spill Source:	Gasoline Station or other PBS Facility
Spill Class:	C3
Cleanup Ceased:	Not reported
SWIS:	4301
Investigator:	O'DOWD
Referred To:	Not reported
Reported to Dept:	1993-11-02
CID:	Not reported
Water Affected:	Not reported
Spill Notifier:	Tank Tester
Last Inspection:	Not reported
Recommended Penalty:	False
Meets Standard:	False
UST Involvement:	True
Remediation Phase:	0
Date Entered In Computer:	1993-11-03
Spill Record Last Update:	2002-12-19
Spiller Name:	Not reported
Spiller Company:	GETTYED WALDRON
Spiller Address:	Not reported
Spiller County:	001
Spiller Contact:	Not reported
Spiller Phone:	Not reported
Spiller Extention:	Not reported
DEC Region:	2
DER Facility ID:	161130
DEC Memo:	""
Remarks:	"EX - INVEST & RETEST - SUSPECT TANK TOP."

All TTF:

Facility ID:	9309362
Spill Number:	9309362
Spill Tank Test:	1542152
Site ID:	193252
Tank Number:	Not reported
Tank Size:	0
Material:	0009
EPA UST:	Not reported
UST:	Not reported
Cause:	Not reported

1125 RICHMOND TERRACE (Continued) **S103238890**

Source: Not reported
Test Method: 00
Test Method 2: Unknown
Leak Rate: .00
Gross Fail: Not reported
Modified By: Spills
Last Modified Date: Not reported

All Materials:
Site ID: 193252
Operable Unit ID: 990909
Operable Unit: 01
Material ID: 392019
Material Code: 0009
Material Name: gasoline
Case No.: Not reported
Material FA: Petroleum
Quantity: -1.00
Units: L
Recovered: .00
Oxygenate: Not reported

SPILLS:
Name: GETTY #234
Address: 1125 RICHMOND TERRACE
City,State,Zip: STATEN ISLAND, NY
Spill Number/Closed Date: 0511556 / 2006-01-06
Facility ID: 0511556
Facility Type: ER
DER Facility ID: 161130
Site ID: 357743
DEC Region: 2
Spill Cause: Equipment Failure
Spill Class: C4
SWIS: 4301
Spill Date: 2006-01-06
Investigator: HRPATEL
Referred To: Not reported
Reported to Dept: 2006-01-06
CID: 444
Water Affected: Not reported
Spill Source: Gasoline Station or other PBS Facility
Spill Notifier: Other
Cleanup Ceased: Not reported
Cleanup Meets Std: False
Last Inspection: Not reported
Recommended Penalty: False
UST Trust: True
Remediation Phase: 0
Date Entered In Computer: 2006-01-06
Spill Record Last Update: 2006-01-06
Spiller Name: MIKE CARR
Spiller Company: GETTY #234
Spiller Address: 1125 RICHMOND TERRACE
Spiller Company: 001

1125 RICHMOND TERRACE (Continued) **S103238890**

Contact Name:	MIKE CARR
DEC Memo:	"1/6/06-Hiralkumar Patel. As per Mike no spill on ground. collected in dispenser pan. all cleaned up. no further action requied. case closed."
Remarks:	"dispenser leak all contained in pan, no release: cleaning up; less then 1 gallon"

All Materials:

Site ID:	357743
Operable Unit ID:	1115019
Operable Unit:	01
Material ID:	2105072
Material Code:	0008
Material Name:	diesel
Case No.:	Not reported
Material FA:	Petroleum
Quantity:	.00
Units:	G
Recovered:	.00
Oxygenate:	Not reported

Name:	GETTY 234
Address:	1125 RICHMOND TERRACE
City,State,Zip:	STATEN ISLAND, NY
Spill Number/Closed Date:	0604939 / 2006-09-25
Facility ID:	0604939
Facility Type:	ER
DER Facility ID:	161130
Site ID:	368025
DEC Region:	2
Spill Cause:	Equipment Failure
Spill Class:	C4
SWIS:	4301
Spill Date:	2006-07-31
Investigator:	SMSANGES
Referred To:	Not reported
Reported to Dept:	2006-07-31
CID:	409
Water Affected:	Not reported
Spill Source:	Gasoline Station or other PBS Facility
Spill Notifier:	Local Agency
Cleanup Ceased:	Not reported
Cleanup Meets Std:	False
Last Inspection:	Not reported
Recommended Penalty:	False
UST Trust:	True
Remediation Phase:	0
Date Entered In Computer:	2006-07-31
Spill Record Last Update:	2006-09-25
Spiller Name:	MIKE CARR
Spiller Company:	GETTY 234
Spiller Address:	1125 RICHMOND TERRACE
Spiller Company:	001
Contact Name:	MIKE CARR
DEC Memo:	"Drip from pump nozzle onto concrete Pump nozzle replaced - pump back in service Spill cleaned - Spill case closed"
Remarks:	"LESS THAN A GAL AND CLEAN UP IN PROCESS. HAS BEEN CONTAINED TO

1125 RICHMOND TERRACE (Continued) **S103238890**

DISPENSER PAN."

All Materials:

Site ID:	368025
Operable Unit ID:	1125917
Operable Unit:	01
Material ID:	2115442
Material Code:	0008
Material Name:	diesel
Case No.:	Not reported
Material FA:	Petroleum
Quantity:	Not reported
Units:	G
Recovered:	.00
Oxygenate:	Not reported

Name:	GETTY SERVICE #234 - GETTY PROPERTIES
Address:	1125 RICHMOND TERRACE
City,State,Zip:	STATEN ISLAND, NY
Spill Number/Closed Date:	9803348 / 2015-04-07
Facility ID:	9803348
Facility Type:	ER
DER Facility ID:	161130
Site ID:	275295
DEC Region:	2
Spill Cause:	Unknown
Spill Class:	B3
SWIS:	4301
Spill Date:	1998-06-16
Investigator:	KGHALE
Referred To:	RAP WITH TIDAL STUDY 12/2008
Reported to Dept:	1998-06-16
CID:	205
Water Affected:	KILL VAN KULL WATERW
Spill Source:	Gasoline Station or other PBS Facility
Spill Notifier:	Responsible Party
Cleanup Ceased:	2006-03-15
Cleanup Meets Std:	False
Last Inspection:	Not reported
Recommended Penalty:	False
UST Trust:	True
Remediation Phase:	0
Date Entered In Computer:	1998-06-16
Spill Record Last Update:	2015-04-07
Spiller Name:	Not reported
Spiller Company:	GETTY SERVICE #234
Spiller Address:	1125 RICHMOND TERR.
Spiller Company:	001
Contact Name:	CALLER
DEC Memo:	"Prior to Sept, 2004 data translation this spill Lead_DEC Field was VOUGHT 5/24/00 Email from Joe Rennie, Tyree . . . As per the above referenced site, we recently installed on-site monitoring wells as dictated by the end point analytical soil results from the tank removal project conducted in June 1998. With respect to the monitoring of these well, I just wanted to let you know that my M&B technician called me at 3:30PM and told me that free product was present in one (1) monitoring well. Tyree has dispatched our vac

1125 RICHMOND TERRACE (Continued) **S103238890**

truck to the site to retrieve this product. In addition, maintenance has also been dispatched to check the tank/line system and alarms. Also we will have a crew on-site to excavate, if necessary, to the problem area. We have scheduled to have a tank and line test either for tomorrow afternoon or Friday. We believe that we have not compromised a line, but it may be probable that an overspill occurred at the site during a fuel delivery. This will have to be confirmed in our investigation. I will have all the specifics in a spill report to you. Any questions, please call me. 5/25/00 As per Joe Rennie, the tanks and piping are double walled tanks. They checked the institial space and all probes and everything is working properly. They found product in the spill containment bucket for the direct drop. Tyree is proposing that the gas traveled from the spill bucket to well #3 along an electrical conduit? Tyree will submit additional information to support this theory. M&B bailed 3.5 gallons out of the well. Vac truck went next day and encountered only 3 in MW3. The well was vaced out and very slow recharge was observed. 3/14/03 REASSIGNED FROM ROMMEL TO VOUGHT. 08/31/2005 - Feng - Project transferred from Vought to Feng. 10/31/2005 - Feng - Quarterly Monitoring Report, 6/2005 - 8/2005. 6 monitoring wells onsite, groundwater flows to north (tidal) at depth of 8.5' to 9.01' below grade. no free product detected this quarter. Passive bailer in W-3 which was very low recharge rate, total of 33.5 gallons of product have been removed. All concentration in ppp. W-1, seems increasing, 54 BTEX. W-2, increasing/fluctuating, 947 BTEX. W-3, very high in both BTEX and MTBE and product present most of the time, 103,370 BTEX and 36,500 MTBE. W-4, slowly decreasing/fluctuating, not accessible this quarter, 9,148 BTEX (5/11/05) and 978 MTBE (5/11/05). W-5, low/increasing, 91 BTEX and 5 MTBE. W-6, below MDL most of the time, 15 BTEX. 11/28/2005 - Feng - STIP sent to Getty Properties with request of propose of RAP since no more wells could be drilled due to Kill Van Kull Waterway nearby and groundwater flows toward it. CC to Tyree and Delta. STIP due 12/28/2005. 2/17/2006 - Feng - on 2/9/2006 Received signed STIP with modified CAP. (RJF) 3/20/2006 - Feng - STIP executed on 3/15/2006 by DEC Lou Oliva. Hardcopy to Kevin Shea and CC to Paul Lindell, Paul Hatcher and Joe Rennie. Remind them that the RAP should be submitted by 7/18/2006. (RJF) 3/28/2006 - Feng - Quarterly Monitoring Report, 12/2005 - 2/2006. The site is an active gasoline/service station. 6 monitoring wells onsite. Groundwater flows to north and also tidally influenced. Groundwater depth at 7.44' to 10.01' bg. W-1, 4 ppb BTEX, MTBE ND. W-2, decreased and 654 ppb BTEX, 5 ppb MTBE. W-3, free product, trace, passive bailer, no FP has been reocvered this quarter, 33.5 gallons of product has been recovered to date. W-4, decreased and 7,362 ppb BTEX, decreased and 435 ppb MTBE. W-5, decreased and 74 ppb BTEX, 51 ppb MTBE. W-6, 12 ppb BTEX, MTBE ND. (RJF) 5/1/2006 - Feng - Reviewed the RAP submitted by Tyree, dated 4/24/2006. The site is highly impermeable. Tyree has been conducted a mini DPE pilot test that 10 inches Hg of vacuum was not sufficient to influence a 35' distance. Tyree recommended: 1) Determine, through surveying, sea level and service station grade. 2) Determine if the underlying water is either perched or is true groundwater. 3) Determine if the water table fluctuation at the site is produced by seasonal changes or if it is tidally influenced. 4) Determine residual hydrocarbon impactes by collecting soil samples in the source area. 5) Conduct EVFR on W-3. A solid PVC stiger pipe should be located 1 or 2 above the LNAPL/groundwater interface. The stinger depth should be adjusted to max product recovery. The liquid should

1125 RICHMOND TERRACE (Continued) **S103238890**

be observed through a clear pipe located at the well head. When the LNAPL has been removed, efforts to remove groundwater at the water table interface should continue. 6) If impacted water is perched, conduct weekly EVFR. 7) If impacted water is groundwater, a tidal study should be conducted, install piezometer wells, and repeat a DPE pilot test using a higher vacuum level. 5/31/2006 - Feng - Approved RAP during the meeting with Tyree and Delta on 5/18/2006. Tyree mentioned that a month may need to complete the further investigation and then remedy design will submit based on the investigation result. Approval letter to Getty Properties and cc to Tyree and Delta. (RJF) 6/28/2006 - Feng - Quarterly Monitoring Report, 3/2006 - 5/2006. The site is active gasoline/service station. As of sampling on 5/15/2006, groundwater flows to north at depth of 5.67' to 10.15' bg and it is tidally influenced. 6 monitoring wells onsite. W-1, both ND. W-2, 10 ppb BTEX, MTBE ND. W-3, 0.20' Free produt, passive bailer in well, the recharge rate is very slow, 0.25 gallons of FP has been removed this period and total of 33.75 gallons has removed to date. W-4, 7,140 ppb BTEX (327 ppb B, 186 ppb T, 387 ppb E, 6,240 ppb X), 250 ppb MTBE. W-5, 50 ppb BTEX, 59 ppb MTBE. W-6, both ND. (RJF) 9/11/2006 - Feng - Quarterly Monitoring Report, 6/2006 - 8/2006, by Tyree. The site is active gasoline/service station. Gauged and Sampled on 8/16/2006. Groundwater flows to north and it is tidally influenced. Groundwater depth at 8.14' to 12.09' bg. 6 monitoring wells. W-1, 59 ppb BTEX, MTBE ND. W-2, 635 ppb BTEX, MTBE ND. W-3, 0.04' free product. W-4, 10,805 ppb BTEX (455 ppb B, 337 ppb T, 393 ppb E, 9,620 ppb X), 604 ppb MTBE. W-5, 34 ppb BTEX, 39 ppb MTBE. W-6, 317 ppb BTEX, MTBE ND. Passive bailer in W-3, bery low recharge rate. 0.25 gallons of product removed this quarter, 34 gallons removed to date. (RJF) 11/22/2006 - Feng - Quarterly Monitoring Report, 9/2006 - 10/2006, 11/10/2006, by Tyree. Active gasoline/service station. Groundwater sampled and gauged 11/3/2006. 6 monitoring wells. DTW 6.83' to 8.35' bg. Flow direction north (tidally influenced). LNAPL in MW-3. BTEX range ND to 9,105 ppb (MW-4). MTBE range ND to 113 ppb (MW-4). Passive bailer in MW-3, very low recharge rate, 0.25 gallons of product recovered this period, 34.25 gallons product recovered to date. (RJF) 1/18/2007 - Feng - Getty Properties portfolio meeting with Tyree and Delta. No pilot test has performed. Passive bailer in W-3. Tyree will check the previous submitted RAP. (RJF) 7/9/2007 - Feng - Quarterly Monitoring Report, 3/2007 - 5/2007, 5/2007. Groundwater sampled 5/9/2007. 6 monitoring wells. DTW 7.78' to 11.84' bg. Flows to north (tidally influenced). LNAPL in W-3 (1.01'). W-1, ND. W-2, 392 ppb BTEX, MTBE ND. W-3, 1.01 feet of LNAPL. W-4, 2,373 ppb BTEX, MTBE ND. W-5, 11 ppb BTEX, MTBE ND. W-6, ND. Passive bailer in W-3, 5 gallons of product removed this quarter and 39.50 gallons of product removed to date. (RJF) 11/8/2007 - Feng - Portfolio meeting with Delta and Tyree. 3 additional wells installed, SIR will be submitted by mid 12/2008. Tyree will conduct pilot test this month. Pilot test data and RAP will be submitted by mid 1/2008. (RJF) 1/24/2008 - Feng - Quarterly Monitoring Report, 6/2007 - 8/2007, 10/2007. Active gasoline service station. Groundwater gauged and sampled 8/17/2007. 6 monitoring wells. DTW 7.28' to 10.33' bg. Flows to north (tidally influenced). LNAPL in W-3 (0.04'). BTEX range ND to 4,723 ppb (W-4). MTBE range ND to 82.3 ppb (W-4). Passive bailer in W-3, 2 gallons were removed this quarter. EFR conducted on 6/27/2007, 7/9/2007, and 8/17/2007. A total of 87, 200 and 204 gallons were removed respectively. (RJF) 1/31/2008 - Feng - Reviewed the Subsurface

1125 RICHMOND TERRACE (Continued) **S103238890**

Investigation Report, 12/6/2007. On 10/26/2007, Tyree has installed three 2-inch monitoring wells, MW-7, MW-8 and MW-9 using GeoProbe hollow stem augers. MW-7, 20 feet with 15 feet of 0.02 slot screen. MW-8, 10 feet screen and 4 feet riser. MW-9, 10 feet screen and 5 feet riser. 2 soil samples were collected from each soil boring. High level contamination in W-8 (5'-10'), 310 ppb Benzene, 78,600 ppb Ethylbenzene, 49,400 ppb Toluene, 585,000 ppb total Xylene. No exceedances were detected in other samples. Quarterly Monitoring Report, 9/2007 - 11/2007, 12/2007. Active gasoline station. Groundwater gauged and sampled 11/16/2007. 9 monitoring wells. DTW 7.19' to 9.79' bg. Flows to north (tidal). LNAPL in MW-3 and MW-8 (1.19'). BTEX range ND to 35,840 ppb (MW-9). MTBE range ND to 7,450 ppb (MW-9). Passive bailer in MW-3. EFR events conducted on 8/30/2007, 9/17/2007. A total of 200 and 150 gallons were removed respectively. Emailed to Tyree for additional delineation of the west portion due the high level of contaminaiton in MW-9, and immediate product recovery activities. (RJF) 2/4/2008 - Feng - Letter to K. Shea (Getty Properties) requiring further delineation of the west and northwest portion of the site, and the immediate product recovery. Investigation result report due 4/14/2008. (RJF) 3/20/2008 - Feng - Email to Tyree and Delta for status of pilot test and remedial design. (RJF) 5/15/2008 - Feng - Quarterly Monitoring Report, 12/2007 - 3/2008, 3/2008. Active gasoline service station. Groundwater was gauged and sampled 3/3/2008. 9 monitoring wells. DTW 7.17' to 9.81' bg. Flows to north. LNAPL in MW-3 an MW-8 (0.95'). BTEX range ND to 19,930 ppb (MW-9). MTBE range ND to 791 ppb (MW-9). Passive bailer lost in MW-3 and recovery being rescheduled. Dual phase pilot test conducted on MW-3 on 12/13/2007, total of 95 gallons gasoline/water mixture removed. 240-gallon Lube Cube was removed on 3/22/2008. (RJF) 7/1/2008 - Reviewed Subsurface Investigation Report, dated May 2008, by Tyree. On 3/27/2008, Tyree installed 2 monitoring wells, W-10 and W-11. 2-inch PVC, 0.02 slot screen interval 5 feet to 20 feet. Riser interval at 0 to 5 feet. Soil was screen by PID, no readings. 4 soil samples were taken, results show no exceedance. Groundwater was encountered at 9 feet. 2 groundwater samples were collected and results show no exceedance. 2Q2008, 4/2008 - 6/2008, 6/2008. Active gasoline station. Groundwater was gauged and sampled 5/5/2008. 11 monitoring wells. DTW 7.36' to 9.20' bg. Flows to north (tidally influenced). LNAPL in W-3 and W-8 (0.65'). BTEX range ND to 7,333 ppb (W-9). MTBE range ND to 701 ppb (W-9). Letter to K. Shea (Getty Properties) approving delineation and requiring a RAP by 9/1/2008. (RJF) 9/4/2008 - Getty Properties portfolio meeting with Tyree and Delta. No tidal study has been done. The water is just against the property. Need to fish the bailer. The RAP is sent, pilot study of dual phase is complete. Will do a tidal study by the end of 2008. (RJF) 10/9/2008 - email from Jennifer Kotch (Tyree). The tidal study is scheduled for next two weeks. (RJF) 12/1/2008 - 3Q2008, 6/2008 - 8/2008, 8/2008, by Tyree. Active gasoline station. Groundwater was gauged and sampled 8/14/2008. 11 monitoring wells. LNAPL in MW-3 (0.36') and MW-8 (0.36'). DTW 8.06' to 9.87' bg. Flows to north. BTEX range ND to 18,930 ppb (MW-9). MTBE range ND to 654 ppb (MW-9). (RJF) 12/1/2008 - Reviewed Pilot Test and Remedial Action Plan (RAP) dated 9/2008, submitted by Tyree. Pilot test determined the ROI for liquid phase 10 feet, SVE test 37 feet. Tyree proposed to install a Dual Phase Extraction system. DEC disapproved the RAP and required: 1) soil and groundwater delineation maps, 2) install new extraction wells instead connecting the existing monitoring wells to the system,

1125 RICHMOND TERRACE (Continued) **S103238890**

3) description of the vapor phase treatment as part of the system, 4) collect effluent groundwater, 5) OM&M plan. Revised RAP due 12/30/2008. (RJF) 1/6/2009 - Getty Properties portfolio meeting with Tyree and Delta. Revised RAP extended to 2/2009. (RJF) 5/7/2009 - Quarterly Monitoring Report, 9/2008 - 12/2008, 12/2008, by Tyree. Active gasoline service station. Groundwater was gauged and sampled 11/4/2008. 11 monitoring wells. LNAPL in W-3 (0.11'), and W-8 (0.24'). DTW 8.33' to 10.26' bg. Flows to north. BTEX range ND to 18,480 ppb (W-9). MTBE range ND to 1,050 ppb (W-9). Passive bailer in W-3. On 9/10/2008, 1 gallon of product bailed. On 10/23/2008, 1.5 gallons product bailed. Total of 47 gallons of product bailed. A 240-gallon lube cube tank was removed on 3/21/2008. (RJF) 9/1/2009 - Quarterly Monitoring Report, 1/20009 - 3/2009, 4/2009, by Tyree, pdf via email 7/2/2009. Active gasoline service station. 11 monitoring wells. Monthly gauging on 1/14/2009, 2/23/2009 and 3/27/2009. quarterly sampled on 2/23/2009. DTW 8.11' to 10.71' bg. Flows to north (tidal). LNAPL in W-3 (0.01') and W-8 (0.02'). BTEX range ND to 5,251 ppb (W-4). MTBE range ND to 1,150 ppb (W-9). Passive bailer in W-3, 1/2 gallon water/product was removed. On 11/18/2008, 1 gallon of product was bailed. On 12/24/2008, 1.5 gallons was bailed. On 1/23/2009, 1 gallon was bailed. Total of 50.5 gallons product was bailed. (RJF) 9/23/2009 - Reviewed Excavation Work Plan, dated March 20, 2009, via email on 7/15/2009 by Tyree. Tyree proposes 2 limited excavation in the W-3, W-4 and W-8 area and the W-9 area, down to water table and endpoint samples will be collected. RegenOx/ORC will be applied in the open excavation before backfill. The wells being destroyed will be replaced and monitored. Comments to Tyree. see eDoc. (RJF) 2/22/2010 - Reviewed Revised Excavation Work Plan, dated 9/30/2009, by Tyree. Tyree will excavate the former tank field area and also the area of W-3 and W-9 between the canopy and the station building. The wells that destroy during the excavation will be replaced. and 3 more wells will be installed outside the excavation. DEC comments: 1) whether safe to excavation between W-3 and W-9 by just sloping, check the 2K Gas tank still there, and move one of the monitoring well to the right side of the canopy since proposed W-12 and W-13 are close. 2/24/2010 - meeting with Delta and Tyree. They may put trench box in between the building and canopy and they will discuss with the contractors. Tyree will check the 2K Gas tank, and will move W-13 to the right side of the canopy. Revised RAP 6/2010. (RJF) 2/1/2012 Getty portfolio transferred to KGH. 3/14/2013 KGH meets with Tyree/Getty to discuss remedial progress on various sites. KGH agrees to review files and consider closure of select cases. 10/12/2013 - KGH meets with Getty Tyree in Latham office. PM Warner proposes exit strategy based on decling trend on-site. 3/23/2015 - On behalf of Getty Realty Corp. (Getty), Tyree Environmental Corp. (Tyree) is submitting this letter to request closure for NYSDEC spill number 98-03348, for Getty Service Station # 00234, located at 1125-27 Richmond Terrace, Staten Island, New York. The attached quarterly monitoring report contains a site history and summary of remedial activities conducted at the project site, along with historical data tables and site figures with current data. 4/7/2015 - The Department has reviewed the case file and accepts Getty's Petition for Closure. No Further Action is Required by the Department. NFA. KGH. "

Remarks: "UPGRADE AT SITE. CONTAMINATED SOIL ENCOUNTERED."

All Materials:

Site ID: 275295

1125 RICHMOND TERRACE (Continued) **S103238890**

Operable Unit ID:	1061262
Operable Unit:	01
Material ID:	321659
Material Code:	0009
Material Name:	gasoline
Case No.:	Not reported
Material FA:	Petroleum
Quantity:	.00
Units:	G
Recovered:	.00
Oxygenate:	Not reported

Name:	GETTY #234
Address:	1125 RICHMOND TERRACE
City,State,Zip:	STATEN ISLAND, NY
Spill Number/Closed Date:	0604114 / 2007-06-26
Facility ID:	0604114
Facility Type:	ER
DER Facility ID:	161130
Site ID:	367018
DEC Region:	2
Spill Cause:	Equipment Failure
Spill Class:	C4
SWIS:	4301
Spill Date:	2006-07-13
Investigator:	smsanges
Referred To:	Not reported
Reported to Dept:	2006-07-13
CID:	406
Water Affected:	Not reported
Spill Source:	Gasoline Station or other PBS Facility
Spill Notifier:	Other
Cleanup Ceased:	Not reported
Cleanup Meets Std:	False
Last Inspection:	Not reported
Recommended Penalty:	False
UST Trust:	True
Remediation Phase:	0
Date Entered In Computer:	2006-07-13
Spill Record Last Update:	2007-06-26
Spiller Name:	PHIL HOLLOWAY
Spiller Company:	GETTY #234
Spiller Address:	1125 RICHMOND TERRACE
Spiller Company:	001
Contact Name:	PHIL HOLLOWAY
DEC Memo:	"6/21/2007 Tyree report says Diesel switch wasn't working. Shear valve was replaced, testing showed OK. Equipment cleaned and inspected."
Remarks:	"no release to the environment. Material was contained to the dispencer pan. Clean up is completed."

All Materials:

Site ID:	367018
Operable Unit ID:	1124945
Operable Unit:	01
Material ID:	2114454
Material Code:	0008

1125 RICHMOND TERRACE (Continued) **S103238890**

Material Name:	diesel
Case No.:	Not reported
Material FA:	Petroleum
Quantity:	2.00
Units:	G
Recovered:	2.00
Oxygenate:	Not reported

Name:	GETTY#234
Address:	1125 RICHMOND TERRACE
City,State,Zip:	STATEN ISLAND, NY
Spill Number/Closed Date:	0703023 / 2008-07-09
Facility ID:	0703023
Facility Type:	ER
DER Facility ID:	161130
Site ID:	382869
DEC Region:	2
Spill Cause:	Housekeeping
Spill Class:	C4
SWIS:	4301
Spill Date:	2007-06-13
Investigator:	smsanges
Referred To:	Not reported
Reported to Dept:	2007-06-13
CID:	444
Water Affected:	Not reported
Spill Source:	Gasoline Station or other PBS Facility
Spill Notifier:	Other
Cleanup Ceased:	Not reported
Cleanup Meets Std:	False
Last Inspection:	Not reported
Recommended Penalty:	False
UST Trust:	Not reported
Remediation Phase:	0
Date Entered In Computer:	2007-06-13
Spill Record Last Update:	2008-07-09
Spiller Name:	MIKE CARR
Spiller Company:	GETTY#234
Spiller Address:	1125 RICHMOND TERRACE
Spiller Company:	001
Contact Name:	MIKE CARR
DEC Memo:	"Need more information. 7/23/2007 Tyree says gasoline/diesel mix in sump was cleaned....no mention what may have caused it or what can be done to prevent it in the future. 7/8/2008 Submittal from Tyree says: On June 13, 2007 it was noted that there was water with a sheen noted in the diesel and gasoline tank top sumps. The water appears to be the result of storm water runoff that had accumulated in the tank top sumps. The NYSDEC was immediately notified and spill No. 07-03023 was assigned to the site. On June 14, 2007 Tyree Environmental Corporation (Tyree) was notified of the incident and a vacuum truck was dispatched to the site. A total of approximately 31 gallons of water was pumped out of tank top sumps. A copy of the waste manifest is included with this report. The tank top sumps are contained as such there was no impact to the subsurface. A review of the statistical inventory reconciliation records was conducted. The review of the records for the months of May through July 2007

1125 RICHMOND TERRACE (Continued) **S103238890**

indicated that there were no product losses detected. Furthermore the line and leak detectors were tested on June 11, 2007. The results indicated that all of the lines and leak detectors passed. Based on this information, the DEC will close this spill case. "

Remarks: "VAC TRUCK ENROUTE"

All Materials:

Site ID:	382869
Operable Unit ID:	1140250
Operable Unit:	01
Material ID:	2130309
Material Code:	0009
Material Name:	gasoline
Case No.:	Not reported
Material FA:	Petroleum
Quantity:	.00
Units:	G
Recovered:	.00
Oxygenate:	Not reported

Site ID:	382869
Operable Unit ID:	1140250
Operable Unit:	01
Material ID:	2130310
Material Code:	0008
Material Name:	diesel
Case No.:	Not reported
Material FA:	Petroleum
Quantity:	.00
Units:	G
Recovered:	.00
Oxygenate:	Not reported

U124 **MOBIL** **RCRA-SQG** **1001224538**
South **1125-27 RICHMOND TERRACE** **NY LTANKS** **NYR000057554**
< 1/8 **STATEN ISLAND, NY 10310** **NY MANIFEST**
0.016 mi.
83 ft. **Site 2 of 7 in cluster U**

Actual:
7 ft.

Focus Map:
7

RCRA-SQG:

Date form received by agency:	09/14/2018
Facility name:	MOBIL
Facility address:	1125-27 RICHMOND TERRACE STATEN ISLAND, NY 10310
EPA ID:	NYR000057554
Mailing address:	COMMERCIAL DR SPRINGFIELD, VA 22151
Contact:	MONTY BERHANE
Contact address:	COMMERCIAL DR SPRINGFIELD, VA 22151
Contact country:	US
Contact telephone:	703-750-6810
Telephone ext.:	128
Contact email:	MBERHANE@CAPITALPETRO.COM
EPA Region:	02
Classification:	Small Small Quantity Generator
Description:	Handler: generates more than 100 and less than 1000 kg of hazardous

MOBIL (Continued) **1001224538**

waste during any calendar month and accumulates less than 6000 kg of hazardous waste at any time; or generates 100 kg or less of hazardous waste during any calendar month, and accumulates more than 1000 kg of hazardous waste at any time

Owner/Operator Summary:

Owner/operator name:	GETTY PETROLEUM CORP
Owner/operator address:	125 JERICHO TNPK JERICHO, NY 11753
Owner/operator country:	US
Owner/operator telephone:	516-286-2600
Owner/operator email:	Not reported
Owner/operator fax:	Not reported
Owner/operator extension:	Not reported
Legal status:	Private
Owner/Operator Type:	Operator
Owner/Op start date:	Not reported
Owner/Op end date:	Not reported

Owner/operator name:	LEEMILTS PETROLEUM INC
Owner/operator address:	SUNNYSIDE BLVD PLAINVIEW, NY 11803
Owner/operator country:	US
Owner/operator telephone:	516-478-5468
Owner/operator email:	JDEMONTE@GETTYREALTY.COM
Owner/operator fax:	Not reported
Owner/operator extension:	Not reported
Legal status:	Private
Owner/Operator Type:	Owner
Owner/Op start date:	Not reported
Owner/Op end date:	Not reported

Owner/operator name:	HUDSON PETROLEUM REALTY LLC
Owner/operator address:	COMMERCIAL DR SPRINGFIELD, VA 22151
Owner/operator country:	US
Owner/operator telephone:	703-750-6810
Owner/operator email:	MBERHANE@CAPITALPETRO.COM
Owner/operator fax:	703-997-5979
Owner/operator extension:	Not reported
Legal status:	Private
Owner/Operator Type:	Operator
Owner/Op start date:	10/01/2012
Owner/Op end date:	Not reported

Owner/operator name:	GETTY PETROLEUM CORP
Owner/operator address:	125 JERICHO TNPK JERICHO, NY 11753
Owner/operator country:	US
Owner/operator telephone:	516-286-2600
Owner/operator email:	Not reported
Owner/operator fax:	Not reported
Owner/operator extension:	Not reported
Legal status:	Private
Owner/Operator Type:	Owner
Owner/Op start date:	Not reported
Owner/Op end date:	Not reported

MOBIL (Continued) **1001224538**

Handler Activities Summary:
U.S. importer of hazardous waste: No
Mixed waste (haz. and radioactive): No
Recycler of hazardous waste: No
Transporter of hazardous waste: No
Treater, storer or disposer of HW: No
Underground injection activity: No
On-site burner exemption: No
Furnace exemption: No
Used oil fuel burner: No
Used oil processor: No
User oil refiner: No
Used oil fuel marketer to burner: No
Used oil Specification marketer: No
Used oil transfer facility: No
Used oil transporter: No

Historical Generators:
Date form received by agency: 01/01/2007
Site name: GETTY REALTY CORP 00234
Classification: Conditionally Exempt Small Quantity Generator

Date form received by agency: 01/01/2006
Site name: GETTY REALTY CORP 00234
Classification: Conditionally Exempt Small Quantity Generator

Date form received by agency: 06/30/1998
Site name: GETTY REALTY CORP 00234
Classification: Small Quantity Generator

Hazardous Waste Summary:

. Waste code: D001
. Waste name: IGNITABLE WASTE

. Waste code: D018
. Waste name: BENZENE

Violation Status: No violations found

LTANKS:
Name: SHELL
Address: 1125 -27 RICHMOND TERRACE
City,State,Zip: STATEN ISLAND, NY
Spill Number/Closed Date: 1900156 / 2019-04-30
Facility ID: 1900156
Site ID: 585977
Spill Date: 2019-04-04
Spill Cause: Tank Test Failure
Spill Source: Gasoline Station or other PBS Facility
Spill Class: Not reported
Cleanup Ceased: Not reported
SWIS: 4301
Investigator: AAOBLIGA
Referred To: Not reported
Reported to Dept: 2019-04-04

MOBIL (Continued) **1001224538**

CID:	Not reported
Water Affected:	Not reported
Spill Notifier:	Tank Tester
Last Inspection:	Not reported
Recommended Penalty:	False
Meets Standard:	False
UST Involvement:	False
Remediation Phase:	0
Date Entered In Computer:	2019-04-04
Spill Record Last Update:	2019-04-30
Spiller Name:	Not reported
Spiller Company:	SHELL
Spiller Address:	Not reported
Spiller County:	999
Spiller Contact:	SARAH
Spiller Phone:	(703) 750-6810
Spiller Extention:	178
DEC Region:	2
DER Facility ID:	537342
DEC Memo:	"4-4-19 - Obligado - Desk Duty - I called Capital Petroleum. Sarah at capital will email me more info about the failure and repair. snutt@capitolpetro.com 4/10/19 - Obligado - I spoke to Ms. Nutt. Contractors are on site now. They think the bucket fill because of the drain. They are attempting to repair. 4/30/19 - Obligado - I reviewed tank repair and retest documentation. The remote fill has been repaired and is now tight. Spill closed."
Remarks:	"spill bucket failure"

All Materials:

Site ID:	585977
Operable Unit ID:	1333654
Operable Unit:	01
Material ID:	2342907
Material Code:	0009
Material Name:	gasoline
Case No.:	Not reported
Material FA:	Petroleum
Quantity:	Not reported
Units:	Not reported
Recovered:	Not reported
Oxygenate:	Not reported

NY MANIFEST:

Name:	GETTY PETROLEUM CORP
Address:	1125 RICHMOND TER
City,State,Zip:	STATEN ISLAND, NY 10310-1108
Country:	USA
EPA ID:	NYR000057554
Facility Status:	Not reported
Location Address 1:	1125 RICHMOND TERRACE
Code:	BP
Location Address 2:	Not reported
Total Tanks:	Not reported
Location City:	STATEN ISLAND
Location State:	NY
Location Zip:	10310

MOBIL (Continued) **1001224538**

Location Zip 4: Not reported

NY MANIFEST:
EPAID: NYR000057554
Mailing Name: GETTY PETROLEUM CORP
Mailing Contact: STEVE GORDON
Mailing Address 1: 1125 RICHMOND TERRACE
Mailing Address 2: Not reported
Mailing City: STATEN ISLAND
Mailing State: NY
Mailing Zip: 10310
Mailing Zip 4: Not reported
Mailing Country: USA
Mailing Phone: 1111111111

NY MANIFEST:
Document ID: PAE8299465
Manifest Status: Not reported
seq: 01
Year: 1998
Trans1 State ID: PAAH0317
Trans2 State ID: Not reported
Generator Ship Date: 08/12/1998
Trans1 Recv Date: 08/12/1998
Trans2 Recv Date: Not reported
TSD Site Recv Date: 08/12/1998
Part A Recv Date: Not reported
Part B Recv Date: Not reported
Generator EPA ID: NYR000057554
Trans1 EPA ID: PAD982661381
Trans2 EPA ID: Not reported
TSDF ID 1: PAD085690592
TSDF ID 2: Not reported
Manifest Tracking Number: Not reported
Import Indicator: Not reported
Export Indicator: Not reported
Discr Quantity Indicator: Not reported
Discr Type Indicator: Not reported
Discr Residue Indicator: Not reported
Discr Partial Reject Indicator: Not reported
Discr Full Reject Indicator: Not reported
Manifest Ref Number: Not reported
Alt Facility RCRA ID: Not reported
Alt Facility Sign Date: Not reported
MGMT Method Type Code: Not reported
Waste Code: D001 - NON-LISTED IGNITABLE WASTES
Waste Code: Not reported
Waste Code: Not reported
Waste Code: Not reported
Waste Code: Not reported
Waste Code: Not reported
Quantity: 00165
Units: G - Gallons (liquids only)* (8.3 pounds)
Number of Containers: 003
Container Type: DM - Metal drums, barrels
Handling Method: B Incineration, heat recovery, burning.
Specific Gravity: 01.00

MOBIL (Continued) **1001224538**

Click this hyperlink while viewing on your computer to access
-1 additional NY MANIFEST: record(s) in the EDR Site Report.

U125 **MOBIL #234** **NY AST** **U001834625**
South **1125-27 RICHMOND TERRACE** **N/A**
< 1/8 **STATEN ISLAND, NY 10310**
0.016 mi.
83 ft. **Site 3 of 7 in cluster U**

Actual:
7 ft.

Focus Map:
7

AST:

Name:	MOBIL #234
Address:	1125-27 RICHMOND TERRACE
City,State,Zip:	STATEN ISLAND, NY 10310
Region:	STATE
DEC Region:	2
Site Status:	Active
Facility Id:	2-291870
Program Type:	PBS
UTM X:	575407.77510
UTM Y:	4499760.93564
Expiration Date:	03/23/2024
Site Type:	Retail Gasoline Sales

Affiliation Records:

Site Id:	13253
Affiliation Type:	Facility Owner
Company Name:	LEEMILTS PETROLEUM INC.
Contact Type:	ASSET MANAGER
Contact Name:	MONTY BERHANE
Address1:	175 SUNNYSIDE BLVD
Address2:	Not reported
City:	PLAIN VIEW
State:	NY
Zip Code:	11803
Country Code:	001
Phone:	(516) 478-5400
EMail:	Not reported
Fax Number:	Not reported
Modified By:	ACDANIEL
Date Last Modified:	2019-03-22

Site Id:	13253
Affiliation Type:	Facility Operator
Company Name:	MOBIL #234
Contact Type:	Not reported
Contact Name:	VICTOR IROH
Address1:	Not reported
Address2:	Not reported
City:	Not reported
State:	NN
Zip Code:	Not reported
Country Code:	001
Phone:	(718) 273-2597
EMail:	Not reported
Fax Number:	Not reported
Modified By:	DAFRANCI
Date Last Modified:	2016-11-04

MOBIL #234 (Continued) **U001834625**

Site Id:	13253
Affiliation Type:	Emergency Contact
Company Name:	LEEMILTS PETROLEUM INC.
Contact Type:	Not reported
Contact Name:	CPG ENVIRONMENTAL CONTACT
Address1:	Not reported
Address2:	Not reported
City:	Not reported
State:	NN
Zip Code:	Not reported
Country Code:	999
Phone:	(703) 599-4770
EMail:	Not reported
Fax Number:	Not reported
Modified By:	DAFRANCI
Date Last Modified:	2016-11-04

Site Id:	13253
Affiliation Type:	Mail Contact
Company Name:	CAPITOL PETROLEUM GROUP
Contact Type:	ENVIRONMENTAL ANALYST
Contact Name:	SARAH NUTT
Address1:	6820-B COMMERICAL DRIVE
Address2:	Not reported
City:	SPRINGFIELD
State:	VA
Zip Code:	22151
Country Code:	001
Phone:	703-750-6810 178
EMail:	SNUTT@CAPITOLPETRO.COM
Fax Number:	Not reported
Modified By:	JSMACRI
Date Last Modified:	2019-04-09

Tank Info:

Tank Number:	014
Tank Id:	54313
Material Code:	0001
Common Name of Substance:	#2 Fuel Oil (On-Site Consumption)

Equipment Records:

L00 - Piping Leak Detection - None
E00 - Piping Secondary Containment - None
I02 - Overfill - High Level Alarm
K01 - Spill Prevention - Catch Basin
A00 - Tank Internal Protection - None
B01 - Tank External Protection - Painted/Asphalt Coating
G09 - Tank Secondary Containment - Modified Double-Walled (Aboveground)
H01 - Tank Leak Detection - Interstitial - Electronic Monitoring
F00 - Pipe External Protection - None
C01 - Pipe Location - Aboveground
D10 - Pipe Type - Copper
I04 - Overfill - Product Level Gauge (A/G)
J02 - Dispenser - Suction Dispenser

MOBIL #234 (Continued) **U001834625**

	B05 - Tank External Protection - Jacketed
Tank Location:	Aboveground - contact with impervious barrier... Tank bottom rests on impervious barrier, allowing visual indication of leaks.
Tank Type:	Steel/Carbon Steel/Iron
Tank Status:	Closed - In Place
Pipe Model:	Not reported
Install Date:	06/01/1998
Capacity Gallons:	240
Tightness Test Method:	NN
Date Test:	Not reported
Next Test Date:	Not reported
Date Tank Closed:	06/01/1998
Register:	True
Modified By:	NRLOMBAR
Last Modified:	04/14/2017
Material Name:	#2 fuel oil (on-site consumption)

Tank Number:	015
Tank Id:	54314
Material Code:	0001
Common Name of Substance:	#2 Fuel Oil (On-Site Consumption)

Equipment Records:

	H05 - Tank Leak Detection - In-Tank System (ATG)
	J02 - Dispenser - Suction Dispenser
	B05 - Tank External Protection - Jacketed
	F00 - Pipe External Protection - None
	A00 - Tank Internal Protection - None
	B01 - Tank External Protection - Painted/Asphalt Coating
	E00 - Piping Secondary Containment - None
	L09 - Piping Leak Detection - Exempt Suction Piping
	G11 - Tank Secondary Containment - Double-bottom (Aboveground)
	I02 - Overfill - High Level Alarm
	K01 - Spill Prevention - Catch Basin
	C01 - Pipe Location - Aboveground
	D10 - Pipe Type - Copper
Tank Location:	Aboveground - contact with impervious barrier... Tank bottom rests on impervious barrier, allowing visual indication of leaks.
Tank Type:	Steel/Carbon Steel/Iron
Tank Status:	Closed - Removed
Pipe Model:	Not reported
Install Date:	08/01/1998
Capacity Gallons:	180
Tightness Test Method:	NN
Date Test:	Not reported
Next Test Date:	Not reported
Date Tank Closed:	07/01/1999
Register:	True
Modified By:	NRLOMBAR
Last Modified:	04/14/2017
Material Name:	#2 fuel oil (on-site consumption)

U126 **DELUTRE CHARLES** **EDR Hist Auto** **1020142765**
South **1125-27 RICHMOND TERR** **N/A**
< 1/8 **STATEN ISLAND, NY 10303**
0.016 mi.
83 ft. **Site 4 of 7 in cluster U**

Actual: EDR Hist Auto
7 ft.

Focus Map:
7

Year:	Name:	Type:
1976	DELUTRE CHARLES DELGRASSO MCHL	Grocery Stores
1977	DELUTRE CHARLES	Grocery Stores
1978	DELUTRE CHARLES	Grocery Stores
1979	DELUTRE CHARLES	Grocery Stores
1980	DELUTRE CHARLES	Grocery Stores
1982	DELUTRE CHARLES	Grocery Stores
1995	DELUTRE CHARLES	Grocery Stores, NEC
1996	DELUTRE CHARLES	Grocery Stores, NEC
1997	DELUTRE CHARLES	Grocery Stores, NEC
1998	KWIK FARMS	Grocery Stores, NEC
1999	KWIK FARMS	Grocery Stores, NEC
2000	KWIK FARMS	Grocery Stores, NEC
2001	VERIANI ROSHENELI	Grocery Stores, NEC
2002	VERIANI ROSHENELI	Grocery Stores, NEC
2003	VERIANI ROSHENELI	Grocery Stores, NEC
2004	VERIANI ROSHENELI	Grocery Stores, NEC
2005	VERIANI ROSHENELI	Grocery Stores, NEC
2006	VERIANI ROSHENELI	Grocery Stores, NEC

U127 **MOBIL #234** **NY UST** **U004062926**
South **1125-27 RICHMOND TERRACE** **N/A**
< 1/8 **STATEN ISLAND, NY 10310**
0.016 mi.
83 ft. **Site 5 of 7 in cluster U**

Actual: UST:
7 ft.

Focus Map:
7

Name:	MOBIL #234
Address:	1125-27 RICHMOND TERRACE
City,State,Zip:	STATEN ISLAND, NY 10310
Id/Status:	2-291870 / Active
Program Type:	PBS
Region:	STATE
DEC Region:	2
Expiration Date:	03/23/2024
UTM X:	575407.77510
UTM Y:	4499760.93564
Site Type:	Retail Gasoline Sales

Affiliation Records:

Site Id:	13253
Affiliation Type:	Facility Owner
Company Name:	LEEMILTS PETROLEUM INC.
Contact Type:	ASSET MANAGER
Contact Name:	MONTY BERHANE
Address1:	175 SUNNYSIDE BLVD
Address2:	Not reported
City:	PLAIN VIEW
State:	NY
Zip Code:	11803
Country Code:	001
Phone:	(516) 478-5400

MOBIL #234 (Continued) **U004062926**

EMail:	Not reported
Fax Number:	Not reported
Modified By:	ACDANIEL
Date Last Modified:	2019-03-22

Site Id:	13253
Affiliation Type:	Facility Operator
Company Name:	MOBIL #234
Contact Type:	Not reported
Contact Name:	VICTOR IROH
Address1:	Not reported
Address2:	Not reported
City:	Not reported
State:	NN
Zip Code:	Not reported
Country Code:	001
Phone:	(718) 273-2597
EMail:	Not reported
Fax Number:	Not reported
Modified By:	DAFRANCI
Date Last Modified:	2016-11-04

Site Id:	13253
Affiliation Type:	Emergency Contact
Company Name:	LEEMILTS PETROLEUM INC.
Contact Type:	Not reported
Contact Name:	CPG ENVIRONMENTAL CONTACT
Address1:	Not reported
Address2:	Not reported
City:	Not reported
State:	NN
Zip Code:	Not reported
Country Code:	999
Phone:	(703) 599-4770
EMail:	Not reported
Fax Number:	Not reported
Modified By:	DAFRANCI
Date Last Modified:	2016-11-04

Site Id:	13253
Affiliation Type:	Mail Contact
Company Name:	CAPITOL PETROLEUM GROUP
Contact Type:	ENVIRONMENTAL ANALYST
Contact Name:	SARAH NUTT
Address1:	6820-B COMMERICAL DRIVE
Address2:	Not reported
City:	SPRINGFIELD
State:	VA
Zip Code:	22151
Country Code:	001
Phone:	703-750-6810 178
EMail:	SNUTT@CAPITOLPETRO.COM
Fax Number:	Not reported
Modified By:	JSMACRI
Date Last Modified:	2019-04-09

MOBIL #234 (Continued) **U004062926**

Tank Info:

Tank Number:	001
Tank ID:	12256
Tank Status:	Closed - Removed
Material Name:	Closed - Removed
Capacity Gallons:	2000
Install Date:	09/01/1976
Date Tank Closed:	06/01/1998
Registered:	True
Tank Location:	Underground
Tank Type:	Steel/carbon steel
Material Code:	0009
Common Name of Substance:	Gasoline
Tightness Test Method:	09
Date Test:	08/01/1996
Next Test Date:	Not reported
Pipe Model:	Not reported
Modified By:	TRANSLAT
Last Modified:	04/14/2017

Equipment Records:

B00 - Tank External Protection - None
D02 - Pipe Type - Galvanized Steel
F00 - Pipe External Protection - None
H00 - Tank Leak Detection - None
I00 - Overfill - None
A00 - Tank Internal Protection - None
G00 - Tank Secondary Containment - None
J02 - Dispenser - Suction Dispenser
C02 - Pipe Location - Underground/On-ground

Tank Number:	002
Tank ID:	12257
Tank Status:	Closed - Removed
Material Name:	Closed - Removed
Capacity Gallons:	550
Install Date:	07/01/1966
Date Tank Closed:	06/01/1998
Registered:	True
Tank Location:	Underground
Tank Type:	Steel/carbon steel
Material Code:	0009
Common Name of Substance:	Gasoline
Tightness Test Method:	09
Date Test:	08/01/1996
Next Test Date:	Not reported
Pipe Model:	Not reported
Modified By:	TRANSLAT
Last Modified:	04/14/2017

Equipment Records:

J02 - Dispenser - Suction Dispenser
C02 - Pipe Location - Underground/On-ground
G03 - Tank Secondary Containment - Vault (w/o access)

MOBIL #234 (Continued) **U004062926**

H00 - Tank Leak Detection - None
I00 - Overfill - None
A00 - Tank Internal Protection - None
D02 - Pipe Type - Galvanized Steel
F00 - Pipe External Protection - None
B00 - Tank External Protection - None

Tank Number:	003
Tank ID:	12258
Tank Status:	Closed - Removed
Material Name:	Closed - Removed
Capacity Gallons:	550
Install Date:	07/01/1966
Date Tank Closed:	06/01/1998
Registered:	True
Tank Location:	Underground
Tank Type:	Steel/carbon steel
Material Code:	0009
Common Name of Substance:	Gasoline
Tightness Test Method:	09
Date Test:	08/01/1996
Next Test Date:	Not reported
Pipe Model:	Not reported
Modified By:	TRANSLAT
Last Modified:	04/14/2017

Equipment Records:

B00 - Tank External Protection - None
D02 - Pipe Type - Galvanized Steel
F00 - Pipe External Protection - None
A00 - Tank Internal Protection - None
H00 - Tank Leak Detection - None
I00 - Overfill - None
C02 - Pipe Location - Underground/On-ground
G00 - Tank Secondary Containment - None
J02 - Dispenser - Suction Dispenser

Tank Number:	004
Tank ID:	12259
Tank Status:	Closed - Removed
Material Name:	Closed - Removed
Capacity Gallons:	550
Install Date:	07/01/1966
Date Tank Closed:	06/01/1998
Registered:	True
Tank Location:	Underground
Tank Type:	Steel/carbon steel
Material Code:	0009
Common Name of Substance:	Gasoline
Tightness Test Method:	09
Date Test:	08/01/1996
Next Test Date:	Not reported
Pipe Model:	Not reported
Modified By:	TRANSLAT

MOBIL #234 (Continued) **U004062926**

Last Modified: 04/14/2017

Equipment Records:

B00 - Tank External Protection - None
D02 - Pipe Type - Galvanized Steel
F00 - Pipe External Protection - None
G03 - Tank Secondary Containment - Vault (w/o access)
H00 - Tank Leak Detection - None
I00 - Overfill - None
A00 - Tank Internal Protection - None
C02 - Pipe Location - Underground/On-ground
J02 - Dispenser - Suction Dispenser

Tank Number: 005
Tank ID: 12260
Tank Status: Closed - Removed
Material Name: Closed - Removed
Capacity Gallons: 550
Install Date: 07/01/1966
Date Tank Closed: 06/01/1998
Registered: True
Tank Location: Underground
Tank Type: Steel/carbon steel
Material Code: 0009
Common Name of Substance: Gasoline

Tightness Test Method: 09
Date Test: 08/01/1996
Next Test Date: Not reported
Pipe Model: Not reported
Modified By: TRANSLAT
Last Modified: 04/14/2017

Equipment Records:

A00 - Tank Internal Protection - None
B00 - Tank External Protection - None
D02 - Pipe Type - Galvanized Steel
F00 - Pipe External Protection - None
H00 - Tank Leak Detection - None
I00 - Overfill - None
C02 - Pipe Location - Underground/On-ground
G00 - Tank Secondary Containment - None
J02 - Dispenser - Suction Dispenser

Tank Number: 006
Tank ID: 12261
Tank Status: Closed - Removed
Material Name: Closed - Removed
Capacity Gallons: 550
Install Date: 07/01/1966
Date Tank Closed: 06/01/1998
Registered: True
Tank Location: Underground
Tank Type: Steel/carbon steel
Material Code: 0009
Common Name of Substance: Gasoline

MOBIL #234 (Continued) **U004062926**

Tightness Test Method: 09
Date Test: 08/01/1996
Next Test Date: Not reported
Pipe Model: Not reported
Modified By: TRANSLAT
Last Modified: 04/14/2017

Equipment Records:

B00 - Tank External Protection - None
D02 - Pipe Type - Galvanized Steel
F00 - Pipe External Protection - None
G03 - Tank Secondary Containment - Vault (w/o access)
H00 - Tank Leak Detection - None
I00 - Overfill - None
A00 - Tank Internal Protection - None
C02 - Pipe Location - Underground/On-ground
J02 - Dispenser - Suction Dispenser

Tank Number: 007
Tank ID: 12262
Tank Status: Closed - Removed
Material Name: Closed - Removed
Capacity Gallons: 550
Install Date: 07/01/1966
Date Tank Closed: 06/01/1998
Registered: True
Tank Location: Underground
Tank Type: Steel/carbon steel
Material Code: 0009
Common Name of Substance: Gasoline

Tightness Test Method: 09
Date Test: 08/01/1996
Next Test Date: Not reported
Pipe Model: Not reported
Modified By: TRANSLAT
Last Modified: 04/14/2017

Equipment Records:

J02 - Dispenser - Suction Dispenser
C02 - Pipe Location - Underground/On-ground
B00 - Tank External Protection - None
D02 - Pipe Type - Galvanized Steel
F00 - Pipe External Protection - None
A00 - Tank Internal Protection - None
I00 - Overfill - None
G03 - Tank Secondary Containment - Vault (w/o access)
H00 - Tank Leak Detection - None

Tank Number: 008
Tank ID: 12263
Tank Status: Closed - Removed
Material Name: Closed - Removed
Capacity Gallons: 550
Install Date: 07/01/1966
Date Tank Closed: 06/01/1998

MOBIL #234 (Continued) **U004062926**

Registered: True
Tank Location: Underground
Tank Type: Steel/carbon steel
Material Code: 0009
Common Name of Substance: Gasoline

Tightness Test Method: 09
Date Test: 08/01/1996
Next Test Date: Not reported
Pipe Model: Not reported
Modified By: TRANSLAT
Last Modified: 04/14/2017

Equipment Records:

A00 - Tank Internal Protection - None
B00 - Tank External Protection - None
D02 - Pipe Type - Galvanized Steel
F00 - Pipe External Protection - None
G03 - Tank Secondary Containment - Vault (w/o access)
H00 - Tank Leak Detection - None
I00 - Overfill - None
C02 - Pipe Location - Underground/On-ground
J02 - Dispenser - Suction Dispenser

Tank Number: 009
Tank ID: 12264
Tank Status: Closed - Removed
Material Name: Closed - Removed
Capacity Gallons: 550
Install Date: 07/01/1966
Date Tank Closed: 06/01/1998
Registered: True
Tank Location: Underground
Tank Type: Steel/carbon steel
Material Code: 0001
Common Name of Substance: #2 Fuel Oil (On-Site Consumption)

Tightness Test Method: 09
Date Test: 08/01/1996
Next Test Date: Not reported
Pipe Model: Not reported
Modified By: TRANSLAT
Last Modified: 04/14/2017

Equipment Records:

G03 - Tank Secondary Containment - Vault (w/o access)
H00 - Tank Leak Detection - None
I00 - Overfill - None
B00 - Tank External Protection - None
D02 - Pipe Type - Galvanized Steel
F00 - Pipe External Protection - None
A00 - Tank Internal Protection - None
C02 - Pipe Location - Underground/On-ground
J02 - Dispenser - Suction Dispenser

Tank Number: 010

MOBIL #234 (Continued) **U004062926**

Tank ID:	12265
Tank Status:	Closed - Removed
Material Name:	Closed - Removed
Capacity Gallons:	550
Install Date:	07/01/1966
Date Tank Closed:	06/01/1998
Registered:	True
Tank Location:	Underground
Tank Type:	Steel/carbon steel
Material Code:	0022
Common Name of Substance:	Waste Oil/Used Oil
Tightness Test Method:	09
Date Test:	08/01/1996
Next Test Date:	Not reported
Pipe Model:	Not reported
Modified By:	TRANSLAT
Last Modified:	04/14/2017

Equipment Records:

G03 - Tank Secondary Containment - Vault (w/o access)
H00 - Tank Leak Detection - None
I00 - Overfill - None
A00 - Tank Internal Protection - None
B00 - Tank External Protection - None
D02 - Pipe Type - Galvanized Steel
F00 - Pipe External Protection - None
C02 - Pipe Location - Underground/On-ground
J02 - Dispenser - Suction Dispenser

Tank Number:	011
Tank ID:	54310
Tank Status:	In Service
Material Name:	In Service
Capacity Gallons:	4000
Install Date:	07/01/1998
Date Tank Closed:	Not reported
Registered:	True
Tank Location:	Underground
Tank Type:	Equivalent technology
Material Code:	2712
Common Name of Substance:	Gasoline/Ethanol
Tightness Test Method:	21
Date Test:	05/26/2011
Next Test Date:	Not reported
Pipe Model:	Not reported
Modified By:	Batchsys
Last Modified:	03/22/2019

Equipment Records:

A00 - Tank Internal Protection - None
H01 - Tank Leak Detection - Interstitial - Electronic Monitoring
I01 - Overfill - Float Vent Valve
E04 - Piping Secondary Containment - Double walled UG
J01 - Dispenser - Pressurized Dispenser
B04 - Tank External Protection - Fiberglass

MOBIL #234 (Continued) **U004062926**

D06 - Pipe Type - Fiberglass Reinforced Plastic (FRP)
I02 - Overfill - High Level Alarm
K01 - Spill Prevention - Catch Basin
L07 - Piping Leak Detection - Pressurized Piping Leak Detector
B05 - Tank External Protection - Jacketed
G04 - Tank Secondary Containment - Double-Walled (Underground)
F05 - Pipe External Protection - Jacketed
C02 - Pipe Location - Underground/On-ground
F04 - Pipe External Protection - Fiberglass
L01 - Piping Leak Detection - Interstitial - Electronic Monitoring

Tank Number:	012
Tank ID:	54311
Tank Status:	In Service
Material Name:	In Service
Capacity Gallons:	4000
Install Date:	07/01/1998
Date Tank Closed:	Not reported
Registered:	True
Tank Location:	Underground
Tank Type:	Equivalent technology
Material Code:	2712
Common Name of Substance:	Gasoline/Ethanol
Tightness Test Method:	21
Date Test:	05/26/2011
Next Test Date:	Not reported
Pipe Model:	Not reported
Modified By:	Batchsys
Last Modified:	03/22/2019

Equipment Records:

B04 - Tank External Protection - Fiberglass
D06 - Pipe Type - Fiberglass Reinforced Plastic (FRP)
I02 - Overfill - High Level Alarm
K01 - Spill Prevention - Catch Basin
E04 - Piping Secondary Containment - Double walled UG
J01 - Dispenser - Pressurized Dispenser
A00 - Tank Internal Protection - None
H01 - Tank Leak Detection - Interstitial - Electronic Monitoring
B05 - Tank External Protection - Jacketed
G04 - Tank Secondary Containment - Double-Walled (Underground)
F05 - Pipe External Protection - Jacketed
L07 - Piping Leak Detection - Pressurized Piping Leak Detector
C02 - Pipe Location - Underground/On-ground
F04 - Pipe External Protection - Fiberglass
L01 - Piping Leak Detection - Interstitial - Electronic Monitoring

Tank Number:	013
Tank ID:	54312
Tank Status:	In Service
Material Name:	In Service
Capacity Gallons:	4000
Install Date:	07/01/1998
Date Tank Closed:	Not reported
Registered:	True

MOBIL #234 (Continued) **U004062926**

Tank Location: Underground
Tank Type: Equivalent technology
Material Code: 2712
Common Name of Substance: Gasoline/Ethanol

Tightness Test Method: 21
Date Test: 05/26/2011
Next Test Date: Not reported
Pipe Model: Not reported
Modified By: Batchsys
Last Modified: 03/22/2019

Equipment Records:

B04 - Tank External Protection - Fiberglass
D06 - Pipe Type - Fiberglass Reinforced Plastic (FRP)
I02 - Overfill - High Level Alarm
K01 - Spill Prevention - Catch Basin
A00 - Tank Internal Protection - None
H01 - Tank Leak Detection - Interstitial - Electronic Monitoring
F05 - Pipe External Protection - Jacketed
E04 - Piping Secondary Containment - Double walled UG
J01 - Dispenser - Pressurized Dispenser
L07 - Piping Leak Detection - Pressurized Piping Leak Detector
C02 - Pipe Location - Underground/On-ground
F04 - Pipe External Protection - Fiberglass
L01 - Piping Leak Detection - Interstitial - Electronic Monitoring
B05 - Tank External Protection - Jacketed
G04 - Tank Secondary Containment - Double-Walled (Underground)

Tank Number: 014A
Tank ID: 56343
Tank Status: In Service
Material Name: In Service
Capacity Gallons: 4000
Install Date: 07/01/1998
Date Tank Closed: Not reported
Registered: True
Tank Location: Underground
Tank Type: Equivalent technology
Material Code: 0008
Common Name of Substance: Diesel

Tightness Test Method: 21
Date Test: 05/26/2011
Next Test Date: Not reported
Pipe Model: Not reported
Modified By: Batchsys
Last Modified: 03/22/2019

Equipment Records:

B04 - Tank External Protection - Fiberglass
D06 - Pipe Type - Fiberglass Reinforced Plastic (FRP)
I02 - Overfill - High Level Alarm
K01 - Spill Prevention - Catch Basin
A00 - Tank Internal Protection - None
H01 - Tank Leak Detection - Interstitial - Electronic Monitoring
E04 - Piping Secondary Containment - Double walled UG

MOBIL #234 (Continued) **U004062926**

J01 - Dispenser - Pressurized Dispenser
B05 - Tank External Protection - Jacketed
G04 - Tank Secondary Containment - Double-Walled (Underground)
L07 - Piping Leak Detection - Pressurized Piping Leak Detector
F05 - Pipe External Protection - Jacketed
C02 - Pipe Location - Underground/On-ground
F04 - Pipe External Protection - Fiberglass
L01 - Piping Leak Detection - Interstitial - Electronic Monitoring

---

J128 **ONE PINT CABLE OIL IN MANHOLE 37** **NY Spills** **S108294385**
WSW **RICHMOND TERRACE & BAY STREET** **N/A**
< 1/8 **STATEN ISLAND, NY**
0.017 mi.
88 ft. **Site 46 of 47 in cluster J**

Actual:
38 ft.

Focus Map:
9

SPILLS:

Name:	ONE PINT CABLE OIL IN MANHOLE 37
Address:	RICHMOND TERRACE & BAY STREET
City,State,Zip:	STATEN ISLAND, NY
Spill Number/Closed Date:	0607219 / 2008-02-20
Facility ID:	0607219
Facility Type:	ER
DER Facility ID:	320557
Site ID:	370745
DEC Region:	2
Spill Cause:	Equipment Failure
Spill Class:	C4
SWIS:	4301
Spill Date:	2006-09-23
Investigator:	GDBREEN
Referred To:	Not reported
Reported to Dept:	2006-09-23
CID:	74
Water Affected:	Not reported
Spill Source:	Commercial/Industrial
Spill Notifier:	Responsible Party
Cleanup Ceased:	Not reported
Cleanup Meets Std:	False
Last Inspection:	Not reported
Recommended Penalty:	False
UST Trust:	False
Remediation Phase:	0
Date Entered In Computer:	2006-09-23
Spill Record Last Update:	2008-02-20
Spiller Name:	Not reported
Spiller Company:	Con Edison
Spiller Address:	Not reported
Spiller Company:	001
Contact Name:	ERT DESK
DEC Memo:	"02/20/08 - See eDocs for Con Ed report detailing cleanup and closure. 202603. see eDocs"
Remarks:	"1 pint need to deenergize the feeder prior to cleanup ref 202603 "

All Materials:

Site ID:	370745
Operable Unit ID:	1128534
Operable Unit:	01
Material ID:	2118151

ONE PINT CABLE OIL IN MANHOLE 37 (Continued) **S108294385**

Material Code:	0020B
Material Name:	cable oil
Case No.:	Not reported
Material FA:	Petroleum
Quantity:	.00
Units:	G
Recovered:	.00
Oxygenate:	Not reported

J129 **MANHOLE #37** **NY Spills** **S106721198**
WSW **BAY/RICHMOND TERRACE** **N/A**
< 1/8 **STATEN ISLAND, NY**
0.017 mi.
88 ft. **Site 47 of 47 in cluster J**

Actual:
38 ft.

Focus Map:
9

SPILLS:

Name:	MANHOLE #37
Address:	BAY/RICHMOND TERRACE
City,State,Zip:	STATEN ISLAND, NY
Spill Number/Closed Date:	0407764 / 2004-12-27
Facility ID:	0407764
Facility Type:	ER
DER Facility ID:	267460
Site ID:	332302
DEC Region:	2
Spill Cause:	Unknown
Spill Class:	D4
SWIS:	4301
Spill Date:	2004-10-13
Investigator:	GDBREEN
Referred To:	Not reported
Reported to Dept:	2004-10-13
CID:	444
Water Affected:	Not reported
Spill Source:	Unknown
Spill Notifier:	Responsible Party
Cleanup Ceased:	Not reported
Cleanup Meets Std:	False
Last Inspection:	Not reported
Recommended Penalty:	False
UST Trust:	False
Remediation Phase:	0
Date Entered In Computer:	2004-10-13
Spill Record Last Update:	2004-12-27
Spiller Name:	ERT DESK
Spiller Company:	M,ANHOLE #37
Spiller Address:	BAY/RICHMOND TERRACE
Spiller Company:	001
Contact Name:	ERT DESK
DEC Memo:	"Employee discovered a mixture of oil and water (approx. 20 gallons) on top of water within the manhole. No sewers or waterways involved. He was unable to determine whether or not the leak originated from the cable in the manhole. Spill is contained in the manhole. A sample was taken and is being submitted to the Chem Lab for analysis. Cleanup is pending awaiting sample results. 10/13/04 ... 1330 hrs. UPDATE... Actual approx. amount of oil/water mix is 1 pt. of unknown oil in 20 gallons of water in manhole # 37 on Bay St. & Richmond

MANHOLE #37 (Continued) **S106721198**

Terrace....TB 10/25/04 1553 hrs.....UPDATE: Received copy of lab analysis on 10/14/04. Results showed oil contained less than 1 ppm PCB (LSN04-08329-001) and oil ID indicated the presence of a cable oil (LSN 04-08330-001). Contractor Clean Venture was summoned to perform cleanup of the manhole on 10/20/04. All the oily water and sludge/debris was removed from the manhole. The sidewalls and bottom of the manhole was then flushed cleaned with water. As a result of this cleanup, a total of 350 gal of oily water mixed with debris was generated. It was shipped to Cycle Chem located at Elizabeth, NJ for disposal as non-hazardous waste. Cleanup completed on 10/20/04 at 1300 hrs."

Remarks: "NO TO 5 QUESTIONS; CLEAN UP PENDING RESULTS: CONED # 155808"

All Materials:

Site ID:	332302
Operable Unit ID:	1094550
Operable Unit:	01
Material ID:	574659
Material Code:	0066A
Material Name:	unknown petroleum
Case No.:	Not reported
Material FA:	Petroleum
Quantity:	20.00
Units:	G
Recovered:	.00
Oxygenate:	Not reported

N130 **SPILL NUMBER 0111713** **NY Spills** **S106001789**
South **BROADWAY & RICHMOND TERR** **N/A**
< 1/8 **STATEN ISLAND, NY**
0.017 mi.
88 ft. **Site 2 of 7 in cluster N**

Actual:
10 ft.

Focus Map:
7

SPILLS:

Name:	SPILL NUMBER 0111713
Address:	BROADWAY & RICHMOND TERR
City,State,Zip:	STATEN ISLAND, NY
Spill Number/Closed Date:	0111713 / 2003-09-08
Facility ID:	0111713
Facility Type:	ER
DER Facility ID:	177111
Site ID:	213773
DEC Region:	2
Spill Cause:	Equipment Failure
Spill Class:	C3
SWIS:	4301
Spill Date:	2002-03-12
Investigator:	RWAUSTIN
Referred To:	Not reported
Reported to Dept:	2002-03-12
CID:	207
Water Affected:	KILLVAN KULL
Spill Source:	Commercial/Industrial
Spill Notifier:	Responsible Party
Cleanup Ceased:	Not reported
Cleanup Meets Std:	False
Last Inspection:	Not reported

SPILL NUMBER 0111713 (Continued) **S106001789**

Recommended Penalty:	False
UST Trust:	False
Remediation Phase:	0
Date Entered In Computer:	2002-03-12
Spill Record Last Update:	2003-09-08
Spiller Name:	STEVE KALIL
Spiller Company:	CADELL DRY DOCK
Spiller Address:	BROADWAY & RICHMOND TERR
Spiller Company:	001
Contact Name:	STEVE KALIL
DEC Memo:	"Prior to Sept, 2004 data translation this spill Lead_DEC Field was AUSTIN 9/8/03 - AUSTIN - MINOR SURF. WATER SPILL - CLOSE IN DATABASE - ORIG. ASSIGNED TO VOUGHT - END"
Remarks:	"spill contained w/booms and is being absorbed and cleaned up"

All Materials:

Site ID:	213773
Operable Unit ID:	848661
Operable Unit:	01
Material ID:	525733
Material Code:	0008
Material Name:	diesel
Case No.:	Not reported
Material FA:	Petroleum
Quantity:	25.00
Units:	G
Recovered:	.00
Oxygenate:	Not reported

N131 **CON EDISON MANHOLE** **RCRA NonGen / NLR** **1014398773**
South **RICHMOND TERR & BROADWAY** **NJ MANIFEST** **NYP004211413**
< 1/8 **STATEN ISLAND, NY 10310** **NY MANIFEST**
0.017 mi.
88 ft. **Site 3 of 7 in cluster N**

Actual:
10 ft.

Focus Map:
7

RCRA NonGen / NLR:

Date form received by agency:	08/14/2010
Facility name:	CON EDISON MANHOLE
Facility address:	RICHMOND TERR & BROADWAY STATEN ISLAND, NY 10310
EPA ID:	NYP004211413
Mailing address:	4 IRVING PL, RM 828 NEW YORK, NY 10003
Contact:	JOSEPH CASTALDI
Contact address:	Not reported Not reported
Contact country:	US
Contact telephone:	718-390-6207
Contact email:	Not reported
EPA Region:	02
Classification:	Non-Generator
Description:	Handler: Non-Generators do not presently generate hazardous waste

Handler Activities Summary:

U.S. importer of hazardous waste:	No
Mixed waste (haz. and radioactive):	No
Recycler of hazardous waste:	No

CON EDISON MANHOLE (Continued) **1014398773**

Transporter of hazardous waste:	No
Treater, storer or disposer of HW:	No
Underground injection activity:	No
On-site burner exemption:	No
Furnace exemption:	No
Used oil fuel burner:	No
Used oil processor:	No
User oil refiner:	No
Used oil fuel marketer to burner:	No
Used oil Specification marketer:	No
Used oil transfer facility:	No
Used oil transporter:	No

Historical Generators:

Date form received by agency:	07/14/2010
Site name:	CON EDISON
Classification:	Not a generator, verified
Violation Status:	No violations found

NJ MANIFEST:

EPA Id:	NYP004211413
Mail Address:	4 IRVING PL, RM 828
Mail City/State/Zip:	NEW YORK, NY 10003
Facility Phone:	Not reported
Emergency Phone:	Not reported
Contact:	JOSEPH CASTALDI
Comments:	Not reported
SIC Code:	Not reported
County:	NY085
Municipal:	Not reported
Previous EPA Id:	Not reported
Gen Flag:	Not reported
Trans Flag:	Not reported
TSDF Flag:	Not reported
Name Change:	Not reported
Date Change:	Not reported

Manifest:

Manifest Number:	000417047GBF
EPA ID:	NYP004211413
Date Shipped:	07/13/2010
TSDF EPA ID:	NJD980536593
Transporter EPA ID:	NJD003812047
Transporter 2 EPA ID:	Not reported
Transporter 3 EPA ID:	Not reported
Transporter 4 EPA ID:	Not reported
Transporter 5 EPA ID:	Not reported
Transporter 6 EPA ID:	Not reported
Transporter 7 EPA ID:	Not reported
Transporter 8 EPA ID:	Not reported
Transporter 9 EPA ID:	Not reported
Transporter 10 EPA ID:	Not reported
Date Trans1 Transported Waste:	07/13/2010
Date Trans2 Transported Waste:	Not reported
Date Trans3 Transported Waste:	Not reported
Date Trans4 Transported Waste:	Not reported
Date Trans5 Transported Waste:	Not reported

CON EDISON MANHOLE (Continued) **1014398773**

Date Trans6 Transported Waste:	Not reported
Date Trans7 Transported Waste:	Not reported
Date Trans8 Transported Waste:	Not reported
Date Trans9 Transported Waste:	Not reported
Date Trans10 Transported Waste:	Not reported
Date TSDF Received Waste:	07/15/2010
TSDF EPA Facility Name:	Not reported
QTY Units:	Not reported
Transporter SEQ ID:	Not reported
Transporter-1 Date:	Not reported
Waste SEQ ID:	Not reported
Waste Type Code 2:	Not reported
Waste Type Code 3:	Not reported
Waste Type Code 4:	Not reported
Waste Type Code 5:	Not reported
Waste Type Code 6:	Not reported
Date Accepted:	Not reported
Manifest Discrepancy Type:	Not reported
Data Entry Number:	Not reported
Was Load Rejected:	NEW YORK, NY 10003
Reason Load Was Rejected:	Not reported

Waste:

Manifest Year:	Not reported
Waste Code:	D008
Hand Code:	H141
Quantity:	1500 K

NY MANIFEST:

Name:	CONSOLIDATED EDISON
Address:	RICHMOND TERR & BROADWAY
City,State,Zip:	STATEN ISLAND, NY 10310
Country:	USA
EPA ID:	NYP004211413
Facility Status:	Not reported
Location Address 1:	RICHMOND TERRACE & BROADWAY
Code:	BP
Location Address 2:	Not reported
Total Tanks:	Not reported
Location City:	STATEN ISLAND
Location State:	NY
Location Zip:	10310
Location Zip 4:	Not reported

NY MANIFEST:

EPAID:	NYP004211413
Mailing Name:	CONSOLIDATED EDISON
Mailing Contact:	TOM TEELING
Mailing Address 1:	4 IRVING PLACE RM 828
Mailing Address 2:	Not reported
Mailing City:	NEW YORK
Mailing State:	NY
Mailing Zip:	10003
Mailing Zip 4:	Not reported
Mailing Country:	USA

CON EDISON MANHOLE (Continued) **1014398773**

Mailing Phone: 2124603770

NY MANIFEST:

Document ID:	Not reported
Manifest Status:	Not reported
seq:	Not reported
Year:	2010
Trans1 State ID:	NJD003812047
Trans2 State ID:	Not reported
Generator Ship Date:	07/13/2010
Trans1 Recv Date:	07/13/2010
Trans2 Recv Date:	Not reported
TSD Site Recv Date:	07/15/2010
Part A Recv Date:	Not reported
Part B Recv Date:	Not reported
Generator EPA ID:	NYP004211413
Trans1 EPA ID:	Not reported
Trans2 EPA ID:	Not reported
TSDF ID 1:	NJD980536593
TSDF ID 2:	Not reported
Manifest Tracking Number:	000417047GBF
Import Indicator:	N
Export Indicator:	N
Discr Quantity Indicator:	N
Discr Type Indicator:	N
Discr Residue Indicator:	N
Discr Partial Reject Indicator:	N
Discr Full Reject Indicator:	N
Manifest Ref Number:	Not reported
Alt Facility RCRA ID:	Not reported
Alt Facility Sign Date:	Not reported
MGMT Method Type Code:	H141
Waste Code:	Not reported
Waste Code:	Not reported
Waste Code:	Not reported
Waste Code:	Not reported
Waste Code:	Not reported
Waste Code:	Not reported
Quantity:	1500.0
Units:	K - Kilograms (2.2 pounds)
Number of Containers:	3.0
Container Type:	DM - Metal drums, barrels
Handling Method:	B Incineration, heat recovery, burning.
Specific Gravity:	1.0
Waste Code:	D008
Waste Code 1_2:	B007
Waste Code 1_3:	Not reported
Waste Code 1_4:	Not reported
Waste Code 1_5:	Not reported
Waste Code 1_6:	Not reported

Click this hyperlink while viewing on your computer to access
-1 additional NY MANIFEST: record(s) in the EDR Site Report.

N132 **STATEN ISLAND TRANSIT** **NY Spills** **S110044905**
South **BROADWAY & RICHMOND TERR** **N/A**
< 1/8 **STATEN ISLAND, NY**
0.017 mi.
88 ft. **Site 4 of 7 in cluster N**

Actual:
10 ft.

Focus Map:
7

SPILLS:

Name:	STATEN ISLAND TRANSIT
Address:	BROADWAY & RICHMOND TERR
City,State,Zip:	STATEN ISLAND, NY
Spill Number/Closed Date:	0908889 / 2010-03-18
Facility ID:	0908889
Facility Type:	ER
DER Facility ID:	177111
Site ID:	421550
DEC Region:	2
Spill Cause:	Unknown
Spill Class:	C5
SWIS:	4301
Spill Date:	2009-11-09
Investigator:	RWAUSTIN
Referred To:	Not reported
Reported to Dept:	2009-11-09
CID:	Not reported
Water Affected:	Not reported
Spill Source:	Commercial/Industrial
Spill Notifier:	Other
Cleanup Ceased:	Not reported
Cleanup Meets Std:	False
Last Inspection:	Not reported
Recommended Penalty:	False
UST Trust:	False
Remediation Phase:	0
Date Entered In Computer:	2009-11-09
Spill Record Last Update:	2010-03-18
Spiller Name:	Not reported
Spiller Company:	CON ED
Spiller Address:	Not reported
Spiller Company:	999
Contact Name:	ERT
DEC Memo:	"3/18/10 - Austin - leaking cable - Spill contained and cleaned up by Con Edison - See eDocs for the report - spill report closed - end"
Remarks:	"5 GALLONS OF UNK OIL CONTAINED TO THE MANHOLE CLEAN UP PENDING."

All Materials:

Site ID:	421550
Operable Unit ID:	1177437
Operable Unit:	01
Material ID:	2170229
Material Code:	0066A
Material Name:	unknown petroleum
Case No.:	Not reported
Material FA:	Petroleum
Quantity:	Not reported
Units:	G
Recovered:	Not reported
Oxygenate:	Not reported
Site ID:	421550
Operable Unit ID:	1177437

STATEN ISLAND TRANSIT (Continued) **S110044905**

Operable Unit:	01
Material ID:	2170230
Material Code:	0066A
Material Name:	unknown petroleum
Case No.:	Not reported
Material FA:	Petroleum
Quantity:	Not reported
Units:	G
Recovered:	Not reported
Oxygenate:	Not reported

N133 **MANHOLE 81** **NY Spills** **S110488897**
South **BROADWAY AND RICHMOND TERRACE** **N/A**
< 1/8 **STATEN ISLAND, NY**
0.017 mi.
88 ft. **Site 5 of 7 in cluster N**

Actual:
10 ft.

Focus Map:
7

SPILLS:

Name:	MANHOLE 81
Address:	BROADWAY AND RICHMOND TERRACE
City,State,Zip:	STATEN ISLAND, NY
Spill Number/Closed Date:	1004454 / 2010-09-01
Facility ID:	1004454
Facility Type:	ER
DER Facility ID:	392699
Site ID:	437730
DEC Region:	2
Spill Cause:	Unknown
Spill Class:	C4
SWIS:	4301
Spill Date:	2010-07-21
Investigator:	RWAUSTIN
Referred To:	Not reported
Reported to Dept:	2010-07-21
CID:	Not reported
Water Affected:	ARTHUR KILL
Spill Source:	Commercial/Industrial
Spill Notifier:	Responsible Party
Cleanup Ceased:	Not reported
Cleanup Meets Std:	False
Last Inspection:	Not reported
Recommended Penalty:	False
UST Trust:	False
Remediation Phase:	0
Date Entered In Computer:	2010-07-21
Spill Record Last Update:	2010-09-01
Spiller Name:	Not reported
Spiller Company:	Not reported
Spiller Address:	Not reported
Spiller Company:	Not reported
Contact Name:	ERT
DEC Memo:	"9/1/2010 - Austin - 2 oz. of unk. oil found on 300 gals. of water - Con Ed contained and cleaned up the spill - see EMIS report in eDocs for details - spill closed - end "
Remarks:	"Tidal Manhole next to Arthur Kill. Unknown source. Investigation ongoing."

MANHOLE 81 (Continued) **S110488897**

All Materials:

Site ID:	437730
Operable Unit ID:	1188396
Operable Unit:	01
Material ID:	2183320
Material Code:	0066A
Material Name:	unknown petroleum
Case No.:	Not reported
Material FA:	Petroleum
Quantity:	.02
Units:	Not reported
Recovered:	Not reported
Oxygenate:	Not reported

N134 **WEST BRIGHTON HOUSES** **NY Spills** **S102150660**
South **24 BROADWAY** **N/A**
< 1/8 **STATEN ISLAND, NY**
0.017 mi.
90 ft. **Site 6 of 7 in cluster N**

Actual:
9 ft.

Focus Map:
7

SPILLS:

Name:	WEST BRIGHTON HOUSES
Address:	24 BROADWAY
City,State,Zip:	STATEN ISLAND, NY
Spill Number/Closed Date:	9506358 / 1995-08-24
Facility ID:	9506358
Facility Type:	ER
DER Facility ID:	147254
Site ID:	175131
DEC Region:	2
Spill Cause:	Human Error
Spill Class:	C3
SWIS:	4301
Spill Date:	1995-08-23
Investigator:	HEALY
Referred To:	Not reported
Reported to Dept:	1995-08-23
CID:	Not reported
Water Affected:	Not reported
Spill Source:	Institutional, Educational, Gov., Other
Spill Notifier:	Affected Persons
Cleanup Ceased:	1995-08-24
Cleanup Meets Std:	True
Last Inspection:	Not reported
Recommended Penalty:	False
UST Trust:	False
Remediation Phase:	0
Date Entered In Computer:	1995-08-23
Spill Record Last Update:	1995-08-24
Spiller Name:	Not reported
Spiller Company:	CORT OIL CORP.
Spiller Address:	Not reported
Spiller Company:	001
Contact Name:	Not reported
DEC Memo:	""
Remarks:	"CONTRACTOR FROM CORT LEFT COVER OFF OIL STRAINER. USING WIPES AND

WEST BRIGHTON HOUSES (Continued) **S102150660**

VACUUMING TO CLEAN UP."

All TTF:

Facility ID:	9506358
Spill Number:	9506358
Spill Tank Test:	1544107
Site ID:	175131
Tank Number:	Not reported
Tank Size:	0
Material:	0001
EPA UST:	Not reported
UST:	Not reported
Cause:	Not reported
Source:	Not reported
Test Method:	00
Test Method 2:	Unknown
Leak Rate:	.00
Gross Fail:	Not reported
Modified By:	Spills
Last Modified Date:	Not reported

All Materials:

Site ID:	175131
Operable Unit ID:	1021159
Operable Unit:	01
Material ID:	364326
Material Code:	0001A
Material Name:	#2 fuel oil
Case No.:	Not reported
Material FA:	Petroleum
Quantity:	2.00
Units:	G
Recovered:	.00
Oxygenate:	Not reported

---

135 **CON ED** **NY MANIFEST** **S118563867**
SW **224 RICHMOND TER** **N/A**
< 1/8 **STATEN ISLAND, NY 10303**
0.018 mi.
93 ft.

Actual:
22 ft.

Focus Map:
9

NY MANIFEST:

Name:	CON ED
Address:	224 RICHMOND TER
City,State,Zip:	STATEN ISLAND, NY 10303
Country:	USA
EPA ID:	NYP004913750
Facility Status:	Not reported
Location Address 1:	224 RICHMOND TER
Code:	BP
Location Address 2:	Not reported
Total Tanks:	Not reported
Location City:	STATEN ISLAND
Location State:	NY
Location Zip:	10303
Location Zip 4:	Not reported

CON ED (Continued) **S118563867**

NY MANIFEST:

EPAID:	NYP004913750
Mailing Name:	CON ED
Mailing Contact:	CON EDISON
Mailing Address 1:	4400 VICTORY BLVD
Mailing Address 2:	Not reported
Mailing City:	STATEN ISLAND
Mailing State:	NY
Mailing Zip:	10301
Mailing Zip 4:	Not reported
Mailing Country:	USA
Mailing Phone:	Not reported

NY MANIFEST:

Document ID:	Not reported
Manifest Status:	Not reported
seq:	Not reported
Year:	2016
Trans1 State ID:	MAD039322250
Trans2 State ID:	Not reported
Generator Ship Date:	03/23/2016
Trans1 Recv Date:	03/23/2016
Trans2 Recv Date:	Not reported
TSD Site Recv Date:	03/29/2016
Part A Recv Date:	Not reported
Part B Recv Date:	Not reported
Generator EPA ID:	NYP004913750
Trans1 EPA ID:	Not reported
Trans2 EPA ID:	Not reported
TSDF ID 1:	NJD991291105
TSDF ID 2:	Not reported
Manifest Tracking Number:	008418264FLE
Import Indicator:	N
Export Indicator:	N
Discr Quantity Indicator:	N
Discr Type Indicator:	N
Discr Residue Indicator:	N
Discr Partial Reject Indicator:	N
Discr Full Reject Indicator:	N
Manifest Ref Number:	Not reported
Alt Facility RCRA ID:	Not reported
Alt Facility Sign Date:	Not reported
MGMT Method Type Code:	H110
Waste Code:	Not reported
Waste Code:	Not reported
Waste Code:	Not reported
Waste Code:	Not reported
Waste Code:	Not reported
Waste Code:	Not reported
Quantity:	7980
Units:	P - Pounds
Number of Containers:	1
Container Type:	TT - Cargo tank, tank trucks
Handling Method:	L Landfill.
Specific Gravity:	1
Waste Code:	D008

CON ED (Continued) **S118563867**

Waste Code 1_2: Not reported
Waste Code 1_3: Not reported
Waste Code 1_4: Not reported
Waste Code 1_5: Not reported
Waste Code 1_6: Not reported

Click this hyperlink while viewing on your computer to access
-1 additional NY MANIFEST: record(s) in the EDR Site Report.

G136 **SUPREME COURT-STATEN ISLAND** **NY MANIFEST** **1009234813**
WSW **18 RICHMOND TR** **N/A**
< 1/8 **STATEN ISLAND, NY 10301**
0.018 mi.
93 ft. **Site 2 of 2 in cluster G**

Actual:
37 ft.

Focus Map:
9

NY MANIFEST:
Name: SUPREME COURT-STATEN ISLAND
Address: 18 RICHMOND TR
City,State,Zip: STATEN ISLAND, NY 10301
Country: USA
EPA ID: NYP000944454
Facility Status: Not reported
Location Address 1: 18 RICHMOND TR
Code: BP
Location Address 2: Not reported
Total Tanks: Not reported
Location City: STATEN ISLAND
Location State: NY
Location Zip: 10301
Location Zip 4: Not reported

NY MANIFEST:
EPAID: NYP000944454
Mailing Name: SUPREME COURT-STATEN ISLAND
Mailing Contact: C CUMMINGS
Mailing Address 1: 18 RICHMOND TR
Mailing Address 2: Not reported
Mailing City: ST GEORGE-STATEN ISLAND
Mailing State: NY
Mailing Zip: 10301
Mailing Zip 4: Not reported
Mailing Country: USA
Mailing Phone: 2126624044

NY MANIFEST:
Document ID: NYG1286496
Manifest Status: Not reported
seq: 01
Year: 1999
Trans1 State ID: X21R30
Trans2 State ID: Not reported
Generator Ship Date: 06/25/1999
Trans1 Recv Date: 06/25/1999
Trans2 Recv Date: 06/28/1999
TSD Site Recv Date: 07/13/1999
Part A Recv Date: Not reported
Part B Recv Date: Not reported

SUPREME COURT-STATEN ISLAND (Continued) **1009234813**

Generator EPA ID:	NYP000944454
Trans1 EPA ID:	NJD986588630
Trans2 EPA ID:	NJD054126164
TSDF ID 1:	OHD066060609
TSDF ID 2:	Not reported
Manifest Tracking Number:	Not reported
Import Indicator:	Not reported
Export Indicator:	Not reported
Discr Quantity Indicator:	Not reported
Discr Type Indicator:	Not reported
Discr Residue Indicator:	Not reported
Discr Partial Reject Indicator:	Not reported
Discr Full Reject Indicator:	Not reported
Manifest Ref Number:	Not reported
Alt Facility RCRA ID:	Not reported
Alt Facility Sign Date:	Not reported
MGMT Method Type Code:	Not reported
Waste Code:	D001 - NON-LISTED IGNITABLE WASTES
Waste Code:	Not reported
Waste Code:	Not reported
Waste Code:	Not reported
Waste Code:	Not reported
Waste Code:	Not reported
Quantity:	00050
Units:	G - Gallons (liquids only)* (8.3 pounds)
Number of Containers:	001
Container Type:	DM - Metal drums, barrels
Handling Method:	B Incineration, heat recovery, burning.
Specific Gravity:	01.00

Click this hyperlink while viewing on your computer to access
-1 additional NY MANIFEST: record(s) in the EDR Site Report.

B137 **NYSDEC COTY ENTERPRISES LTD WAREHOUSE** **RCRA NonGen / NLR** **1000185797**
SSE **580-600 RICHMOND TER** **FINDS** **NYD080443567**
< 1/8 **STATEN ISLAND, NY 10301** **ECHO**
0.018 mi. **NY MANIFEST**
95 ft. **Site 5 of 10 in cluster B**

Actual:
19 ft.

Focus Map:
8

RCRA NonGen / NLR:

Date form received by agency:	01/01/2007
Facility name:	NYSDEC COTY ENTERPRISES LTD WAREHOUSE
Facility address:	580-600 RICHMOND TER STATEN ISLAND, NY 10301-1339
EPA ID:	NYD080443567
Mailing address:	WOLF RD ALBANY, NY 12233
Contact:	Not reported
Contact address:	WOLF RD ALBANY, NY 12233
Contact country:	US
Contact telephone:	Not reported
Contact email:	Not reported
EPA Region:	02
Classification:	Non-Generator
Description:	Handler: Non-Generators do not presently generate hazardous waste

NYSDEC COTY ENTERPRISES LTD WAREHOUSE (Continued) **1000185797**

Owner/Operator Summary:
Owner/operator name: Not reported
Owner/operator address: NOT REQUIRED
NOT REQUIRED, WY 99999
Owner/operator country: US
Owner/operator telephone: 212-555-1212
Owner/operator email: Not reported
Owner/operator fax: Not reported
Owner/operator extension: Not reported
Legal status: Private
Owner/Operator Type: Operator
Owner/Op start date: Not reported
Owner/Op end date: Not reported

Owner/operator name: Not reported
Owner/operator address: NOT REQUIRED
NOT REQUIRED, WY 99999
Owner/operator country: US
Owner/operator telephone: 212-555-1212
Owner/operator email: Not reported
Owner/operator fax: Not reported
Owner/operator extension: Not reported
Legal status: Private
Owner/Operator Type: Owner
Owner/Op start date: Not reported
Owner/Op end date: Not reported

Handler Activities Summary:
U.S. importer of hazardous waste: No
Mixed waste (haz. and radioactive): No
Recycler of hazardous waste: No
Transporter of hazardous waste: No
Treater, storer or disposer of HW: No
Underground injection activity: No
On-site burner exemption: No
Furnace exemption: No
Used oil fuel burner: No
Used oil processor: No
User oil refiner: No
Used oil fuel marketer to burner: No
Used oil Specification marketer: No
Used oil transfer facility: No
Used oil transporter: No

Historical Generators:
Date form received by agency: 01/01/2006
Site name: NYSDEC COTY ENTERPRISES LTD WAREHOUSE
Classification: Not a generator, verified

Date form received by agency: 07/08/1999
Site name: NYSDEC COTY ENTERPRISES LTD WAREHOUSE
Classification: Not a generator, verified

Date form received by agency: 11/18/1984
Site name: NYSDEC COTY ENTERPRISES LTD WAREHOUSE
Classification: Large Quantity Generator

NYSDEC COTY ENTERPRISES LTD WAREHOUSE (Continued) **1000185797**

Hazardous Waste Summary:

. Waste code: D000
. Waste name: Not Defined

. Waste code: D001
. Waste name: IGNITABLE WASTE

. Waste code: D003
. Waste name: REACTIVE WASTE

. Waste code: F001
. Waste name: THE FOLLOWING SPENT HALOGENATED SOLVENTS USED IN DEGREASING: TETRACHLOROETHYLENE, TRICHLORETHYLENE, METHYLENE CHLORIDE, 1,1,1-TRICHLOROETHANE, CARBON TETRACHLORIDE AND CHLORINATED FLUOROCARBONS; ALL SPENT SOLVENT MIXTURES/BLENDS USED IN DEGREASING CONTAINING, BEFORE USE, A TOTAL OF TEN PERCENT OR MORE (BY VOLUME) OF ONE OR MORE OF THE ABOVE HALOGENATED SOLVENTS OR THOSE SOLVENTS LISTED IN F002, F004, AND F005; AND STILL BOTTOMS FROM THE RECOVERY OF THESE SPENT SOLVENTS AND SPENT SOLVENT MIXTURES.

Violation Status: No violations found

FINDS:

Registry ID: 110004371117

Environmental Interest/Information System
RCRAInfo is a national information system that supports the Resource Conservation and Recovery Act (RCRA) program through the tracking of events and activities related to facilities that generate, transport, and treat, store, or dispose of hazardous waste. RCRAInfo allows RCRA program staff to track the notification, permit, compliance, and corrective action activities required under RCRA.

Click this hyperlink while viewing on your computer to access additional FINDS: detail in the EDR Site Report.

ECHO:
Envid: 1000185797
Registry ID: 110004371117
DFR URL: http://echo.epa.gov/detailed-facility-report?fid=110004371117

NY MANIFEST:
Name: NYSDEC
Address: 580-600 RICHMOND TER
City,State,Zip: STATEN ISLAND, NY 10301-1339
Country: USA
EPA ID: NYD080443567
Facility Status: Not reported
Location Address 1: COTY ENT LTD WRHS
Code: BP
Location Address 2: Not reported
Total Tanks: Not reported
Location City: STATEN ISLAND

NYSDEC COTY ENTERPRISES LTD WAREHOUSE (Continued) **1000185797**

Location State:	NY
Location Zip:	10301
Location Zip 4:	Not reported

NY MANIFEST:

EPAID:	NYD080443567
Mailing Name:	NYSDEC
Mailing Contact:	ANGELO MARCUCCIO
Mailing Address 1:	50 WOLF RD
Mailing Address 2:	Not reported
Mailing City:	ALBANY
Mailing State:	NY
Mailing Zip:	12233
Mailing Zip 4:	Not reported
Mailing Country:	USA
Mailing Phone:	5184575677

NY MANIFEST:

Document ID:	MIA0526743
Manifest Status:	K
seq:	Not reported
Year:	1985
Trans1 State ID:	NJSWA6818
Trans2 State ID:	Not reported
Generator Ship Date:	02/14/1985
Trans1 Recv Date:	02/14/1985
Trans2 Recv Date:	/ /
TSD Site Recv Date:	02/15/1985
Part A Recv Date:	10/29/1985
Part B Recv Date:	03/04/1985
Generator EPA ID:	NYD080443567
Trans1 EPA ID:	NJD099287484
Trans2 EPA ID:	Not reported
TSDF ID 1:	MID096963194
TSDF ID 2:	Not reported
Manifest Tracking Number:	Not reported
Import Indicator:	Not reported
Export Indicator:	Not reported
Discr Quantity Indicator:	Not reported
Discr Type Indicator:	Not reported
Discr Residue Indicator:	Not reported
Discr Partial Reject Indicator:	Not reported
Discr Full Reject Indicator:	Not reported
Manifest Ref Number:	Not reported
Alt Facility RCRA ID:	Not reported
Alt Facility Sign Date:	Not reported
MGMT Method Type Code:	Not reported
Waste Code:	D001 - NON-LISTED IGNITABLE WASTES
Waste Code:	Not reported
Waste Code:	Not reported
Waste Code:	Not reported
Waste Code:	Not reported
Waste Code:	Not reported
Quantity:	00935
Units:	G - Gallons (liquids only)* (8.3 pounds)
Number of Containers:	017
Container Type:	DM - Metal drums, barrels

NYSDEC COTY ENTERPRISES LTD WAREHOUSE (Continued) **1000185797**

Handling Method:	L Landfill.
Specific Gravity:	100
Waste Code:	D001 - NON-LISTED IGNITABLE WASTES
Waste Code:	Not reported
Waste Code:	Not reported
Waste Code:	Not reported
Waste Code:	Not reported
Quantity:	00055
Units:	G - Gallons (liquids only)* (8.3 pounds)
Number of Containers:	001
Container Type:	DM - Metal drums, barrels
Handling Method:	L Landfill.
Specific Gravity:	100
Waste Code:	D001 - NON-LISTED IGNITABLE WASTES
Waste Code:	Not reported
Waste Code:	Not reported
Waste Code:	Not reported
Waste Code:	Not reported
Quantity:	00055
Units:	G - Gallons (liquids only)* (8.3 pounds)
Number of Containers:	001
Container Type:	DF - Fiberboard or plastic drums (glass)
Handling Method:	L Landfill.
Specific Gravity:	100
Waste Code:	D001 - NON-LISTED IGNITABLE WASTES
Waste Code:	Not reported
Waste Code:	Not reported
Waste Code:	Not reported
Waste Code:	Not reported
Quantity:	00055
Units:	G - Gallons (liquids only)* (8.3 pounds)
Number of Containers:	001
Container Type:	DF - Fiberboard or plastic drums (glass)
Handling Method:	L Landfill.
Specific Gravity:	100

Click this hyperlink while viewing on your computer to access
-1 additional NY MANIFEST: record(s) in the EDR Site Report.

138
South
< 1/8
0.018 mi.
96 ft.

REGULATOR #R-23/S.I.
RICHMOND TERRACE& CLINTON
NEW YORK CITY, NY

NY Spills **S102144973**
N/A

Actual:
26 ft.

Focus Map:
8

SPILLS:

Name:	REGULATOR #R-23/S.I.
Address:	RICHMOND TERRACE& CLINTON
City,State,Zip:	NEW YORK CITY, NY
Spill Number/Closed Date:	8710946 / 1988-03-31
Facility ID:	8710946
Facility Type:	ER
DER Facility ID:	188000
Site ID:	227815
DEC Region:	2
Spill Cause:	Equipment Failure
Spill Class:	Not reported

REGULATOR #R-23/S.I. (Continued) **S102144973**

SWIS:	4301
Spill Date:	1988-03-21
Investigator:	CANZIANI
Referred To:	Not reported
Reported to Dept:	1988-03-31
CID:	Not reported
Water Affected:	KILL VAN KULL
Spill Source:	Institutional, Educational, Gov., Other
Spill Notifier:	Responsible Party
Cleanup Ceased:	1988-03-31
Cleanup Meets Std:	True
Last Inspection:	Not reported
Recommended Penalty:	False
UST Trust:	False
Remediation Phase:	0
Date Entered In Computer:	1988-03-31
Spill Record Last Update:	2004-09-30
Spiller Name:	Not reported
Spiller Company:	NYCDEP
Spiller Address:	Not reported
Spiller Company:	999
Contact Name:	Not reported
DEC Memo:	""
Remarks:	"BLOCKAGE IN THE DIVERSION CHAMBER, OPERATING SERVICE PERSONNEL WORKINGTO CLEAR BLOCKAGE, FLOW RATE 2.3MG. ENDING TIME 3/31/88 (09:00)."

All Materials:

Site ID:	227815
Operable Unit ID:	916814
Operable Unit:	01
Material ID:	462691
Material Code:	0062A
Material Name:	raw sewage
Case No.:	Not reported
Material FA:	Other
Quantity:	-1.00
Units:	Not reported
Recovered:	.00
Oxygenate:	Not reported

F139 **120TH PRECINCT** **NY UST** **U004061702**
WSW **78 RICHMOND TERRACE** **N/A**
< 1/8 **STATEN ISLAND, NY 10301**
0.018 mi.
96 ft. **Site 7 of 12 in cluster F**

Actual:
24 ft.

Focus Map:
9

UST:

Name:	120TH PRECINCT
Address:	78 RICHMOND TERRACE
City,State,Zip:	STATEN ISLAND, NY 10301
Id/Status:	2-217212 / Active
Program Type:	PBS
Region:	STATE
DEC Region:	2
Expiration Date:	10/15/2022
UTM X:	578044.79462

120TH PRECINCT (Continued) **U004061702**

UTM Y: 4499702.98490
Site Type: Municipality (Incl. Waste Water Treatment Plants, Utilities, Swimming Pools, etc.)

Affiliation Records:

Site Id: 8208
Affiliation Type: Facility Owner
Company Name: NYC POLICE DEPARTMENT
Contact Type: SUPERVISOR
Contact Name: NICHOLAS GISONDA
Address1: 1 POLICE PLAZA - ROOM 800
Address2: Not reported
City: NEW YORK
State: NY
Zip Code: 10013
Country Code: 001
Phone: (646) 610-7650
EMail: Not reported
Fax Number: Not reported
Modified By: MFLEONAR
Date Last Modified: 2017-10-23

Site Id: 8208
Affiliation Type: Mail Contact
Company Name: BUILDING MAINTENANCE SECTION
Contact Type: Not reported
Contact Name: COMMANDING OFFICER
Address1: NYC POLICE DEPARTMENT
Address2: 59-06 BROOKLYN-QUEENS EXPWY
City: WOODSIDE
State: NY
Zip Code: 11377
Country Code: 001
Phone: (718) 476-7576
EMail: Not reported
Fax Number: Not reported
Modified By: MFLEONAR
Date Last Modified: 2017-10-23

Site Id: 8208
Affiliation Type: Facility Operator
Company Name: 120TH PRECINCT
Contact Type: Not reported
Contact Name: MICHAEL MENSCH
Address1: Not reported
Address2: Not reported
City: Not reported
State: NN
Zip Code: Not reported
Country Code: 001
Phone: (718) 876-8500
EMail: Not reported
Fax Number: Not reported
Modified By: DAFRANCI
Date Last Modified: 2018-08-10

Site Id: 8208
Affiliation Type: Emergency Contact
Company Name: NYC POLICE DEPARTMENT

120TH PRECINCT (Continued) **U004061702**

Contact Type:	Not reported
Contact Name:	FUEL CONTROL UNIT
Address1:	Not reported
Address2:	Not reported
City:	Not reported
State:	NN
Zip Code:	Not reported
Country Code:	999
Phone:	(718) 476-7524
EMail:	Not reported
Fax Number:	Not reported
Modified By:	MFLEONAR
Date Last Modified:	2017-12-20

Tank Info:

Tank Number:	001
Tank ID:	22479
Tank Status:	Closed - In Place
Material Name:	Closed - In Place
Capacity Gallons:	550
Install Date:	05/01/1953
Date Tank Closed:	Not reported
Registered:	True
Tank Location:	Underground
Tank Type:	Steel/carbon steel
Material Code:	0009
Common Name of Substance:	Gasoline
Tightness Test Method:	14
Date Test:	04/01/1993
Next Test Date:	Not reported
Pipe Model:	Not reported
Modified By:	TRANSLAT
Last Modified:	04/14/2017

Equipment Records:

C00 - Pipe Location - No Piping
D02 - Pipe Type - Galvanized Steel
F00 - Pipe External Protection - None
H00 - Tank Leak Detection - None
I00 - Overfill - None
A00 - Tank Internal Protection - None
B01 - Tank External Protection - Painted/Asphalt Coating
G00 - Tank Secondary Containment - None
J02 - Dispenser - Suction Dispenser

Tank Number:	002
Tank ID:	22480
Tank Status:	Closed - In Place
Material Name:	Closed - In Place
Capacity Gallons:	550
Install Date:	05/01/1953
Date Tank Closed:	Not reported
Registered:	True
Tank Location:	Underground

120TH PRECINCT (Continued) **U004061702**

Tank Type: Steel/carbon steel
Material Code: 0009
Common Name of Substance: Gasoline

Tightness Test Method: 14
Date Test: 04/01/1993
Next Test Date: Not reported
Pipe Model: Not reported
Modified By: TRANSLAT
Last Modified: 04/14/2017

Equipment Records:

C00 - Pipe Location - No Piping
D02 - Pipe Type - Galvanized Steel
F00 - Pipe External Protection - None
A00 - Tank Internal Protection - None
B01 - Tank External Protection - Painted/Asphalt Coating
H00 - Tank Leak Detection - None
I00 - Overfill - None
J02 - Dispenser - Suction Dispenser
G00 - Tank Secondary Containment - None

Tank Number: 003
Tank ID: 22481
Tank Status: Closed - Removed
Material Name: Closed - Removed
Capacity Gallons: 4000
Install Date: 06/01/1984
Date Tank Closed: 07/30/2009
Registered: True
Tank Location: Underground
Tank Type: Steel/carbon steel
Material Code: 0009
Common Name of Substance: Gasoline

Tightness Test Method: 14
Date Test: 04/01/1993
Next Test Date: Not reported
Pipe Model: Not reported
Modified By: NRLOMBAR
Last Modified: 04/14/2017

Equipment Records:

H05 - Tank Leak Detection - In-Tank System (ATG)
A00 - Tank Internal Protection - None
B04 - Tank External Protection - Fiberglass
D06 - Pipe Type - Fiberglass Reinforced Plastic (FRP)
E00 - Piping Secondary Containment - None
G03 - Tank Secondary Containment - Vault (w/o access)
I00 - Overfill - None
K01 - Spill Prevention - Catch Basin
L00 - Piping Leak Detection - None
C03 - Pipe Location - Aboveground/Underground Combination
F04 - Pipe External Protection - Fiberglass
J02 - Dispenser - Suction Dispenser

120TH PRECINCT (Continued) **U004061702**

Tank Number:	005
Tank ID:	65832
Tank Status:	In Service
Material Name:	In Service
Capacity Gallons:	550
Install Date:	05/01/2003
Date Tank Closed:	Not reported
Registered:	True
Tank Location:	Underground
Tank Type:	Equivalent technology
Material Code:	0001
Common Name of Substance:	#2 Fuel Oil (On-Site Consumption)
Tightness Test Method:	-
Date Test:	Not reported
Next Test Date:	Not reported
Pipe Model:	Not reported
Modified By:	MFLEONAR
Last Modified:	10/23/2017

Equipment Records:

E04 - Piping Secondary Containment - Double walled UG
A00 - Tank Internal Protection - None
D01 - Pipe Type - Steel/Carbon Steel/Iron
H01 - Tank Leak Detection - Interstitial - Electronic Monitoring
I03 - Overfill - Automatic Shut-Off
B04 - Tank External Protection - Fiberglass
K01 - Spill Prevention - Catch Basin
L09 - Piping Leak Detection - Exempt Suction Piping
I02 - Overfill - High Level Alarm
G04 - Tank Secondary Containment - Double-Walled (Underground)
C02 - Pipe Location - Underground/On-ground
F04 - Pipe External Protection - Fiberglass
J02 - Dispenser - Suction Dispenser
H05 - Tank Leak Detection - In-Tank System (ATG)

Tank Number:	006
Tank ID:	65833
Tank Status:	Closed - In Place
Material Name:	Closed - In Place
Capacity Gallons:	550
Install Date:	Not reported
Date Tank Closed:	05/01/2003
Registered:	True
Tank Location:	Underground
Tank Type:	Steel/carbon steel
Material Code:	0001
Common Name of Substance:	#2 Fuel Oil (On-Site Consumption)
Tightness Test Method:	NN
Date Test:	Not reported
Next Test Date:	Not reported
Pipe Model:	Not reported
Modified By:	TRANSLAT
Last Modified:	04/14/2017

Equipment Records:

120TH PRECINCT (Continued) **U004061702**

B00 - Tank External Protection - None
F00 - Pipe External Protection - None
A00 - Tank Internal Protection - None
D01 - Pipe Type - Steel/Carbon Steel/Iron
H00 - Tank Leak Detection - None
I00 - Overfill - None
C02 - Pipe Location - Underground/On-ground
G00 - Tank Secondary Containment - None

Tank Number:	007
Tank ID:	231105
Tank Status:	In Service
Material Name:	In Service
Capacity Gallons:	4000
Install Date:	09/29/2009
Date Tank Closed:	Not reported
Registered:	True
Tank Location:	Underground
Tank Type:	Equivalent technology
Material Code:	0009
Common Name of Substance:	Gasoline
Tightness Test Method:	-
Date Test:	Not reported
Next Test Date:	Not reported
Pipe Model:	Not reported
Modified By:	DAFRANCI
Last Modified:	01/29/2019

Equipment Records:

J01 - Dispenser - Pressurized Dispenser
E04 - Piping Secondary Containment - Double walled UG
H01 - Tank Leak Detection - Interstitial - Electronic Monitoring
I03 - Overfill - Automatic Shut-Off
A00 - Tank Internal Protection - None
I02 - Overfill - High Level Alarm
K01 - Spill Prevention - Catch Basin
B04 - Tank External Protection - Fiberglass
D06 - Pipe Type - Fiberglass Reinforced Plastic (FRP)
G04 - Tank Secondary Containment - Double-Walled (Underground)
L07 - Piping Leak Detection - Pressurized Piping Leak Detector
L01 - Piping Leak Detection - Interstitial - Electronic Monitoring
C02 - Pipe Location - Underground/On-ground
F04 - Pipe External Protection - Fiberglass

F140 **CON EDISON** **NY MANIFEST** **S118259340**
WSW **78 RICHMOND TER** **N/A**
< 1/8 **STATEN ISLAND, NY 10314**
0.018 mi.
96 ft. **Site 8 of 12 in cluster F**

Actual:
24 ft.

Focus Map:
9

NY MANIFEST:

Name:	CON EDISON
Address:	78 RICHMOND TER
City,State,Zip:	STATEN ISLAND, NY 10314
Country:	USA
EPA ID:	NYP004830382

CON EDISON (Continued) **S118259340**

Facility Status:	Not reported
Location Address 1:	78 RICHMOND TERRACE
Code:	BP
Location Address 2:	Not reported
Total Tanks:	Not reported
Location City:	STATEN ISLAND
Location State:	NY
Location Zip:	10314
Location Zip 4:	Not reported

NY MANIFEST:

EPAID:	NYP004830382
Mailing Name:	CON EDISON
Mailing Contact:	TOM TEELING
Mailing Address 1:	4 IRVING PLACE - 15TH FLOOR
Mailing Address 2:	Not reported
Mailing City:	NEW YORK
Mailing State:	NY
Mailing Zip:	10003
Mailing Zip 4:	Not reported
Mailing Country:	USA
Mailing Phone:	Not reported

NY MANIFEST:

Document ID:	Not reported
Manifest Status:	Not reported
seq:	Not reported
Year:	2015
Trans1 State ID:	MAD039322250
Trans2 State ID:	Not reported
Generator Ship Date:	08/26/2015
Trans1 Recv Date:	08/26/2015
Trans2 Recv Date:	Not reported
TSD Site Recv Date:	08/28/2015
Part A Recv Date:	Not reported
Part B Recv Date:	Not reported
Generator EPA ID:	NYP004830382
Trans1 EPA ID:	Not reported
Trans2 EPA ID:	Not reported
TSDF ID 1:	NJD991291105
TSDF ID 2:	Not reported
Manifest Tracking Number:	003400060FLE
Import Indicator:	N
Export Indicator:	N
Discr Quantity Indicator:	Y
Discr Type Indicator:	N
Discr Residue Indicator:	N
Discr Partial Reject Indicator:	N
Discr Full Reject Indicator:	N
Manifest Ref Number:	Not reported
Alt Facility RCRA ID:	Not reported
Alt Facility Sign Date:	Not reported
MGMT Method Type Code:	H110
Waste Code:	Not reported
Waste Code:	Not reported
Waste Code:	Not reported
Waste Code:	Not reported

CON EDISON (Continued) **S118259340**

Waste Code:	Not reported
Waste Code:	Not reported
Quantity:	10460
Units:	P - Pounds
Number of Containers:	1
Container Type:	TT - Cargo tank, tank trucks
Handling Method:	L Landfill.
Specific Gravity:	1
Waste Code:	D008
Waste Code 1_2:	Not reported
Waste Code 1_3:	Not reported
Waste Code 1_4:	Not reported
Waste Code 1_5:	Not reported
Waste Code 1_6:	Not reported

Click this hyperlink while viewing on your computer to access
-1 additional NY MANIFEST: record(s) in the EDR Site Report.

F141 **CON EDISON** **RCRA NonGen / NLR** **1019325484**
WSW **78 RICHMOND TERRACE** **NYP004830382**
< 1/8 **STATEN ISLAND, NY 10314**
0.018 mi.
96 ft. **Site 9 of 12 in cluster F**

Actual:
24 ft.

Focus Map:
9

RCRA NonGen / NLR:

Date form received by agency:	02/05/2016
Facility name:	CON EDISON
Site name:	CON EDISON - MANHOLE 42
Facility address:	78 RICHMOND TERRACE STATEN ISLAND, NY 10314
EPA ID:	NYP004830382
Mailing address:	IRVING PLACE, 15TH FL NE NEW YORK, NY 10003
Contact:	THERESA BURKARD
Contact address:	IRVING PLACE, 15TH FL NE NEW YORK, NY 10003
Contact country:	US
Contact telephone:	212-460-2262
Contact email:	BURKARDT@CONED.COM
EPA Region:	02
Classification:	Non-Generator
Description:	Handler: Non-Generators do not presently generate hazardous waste

Owner/Operator Summary:

Owner/operator name:	CONSOLIDATED EDISON COMPANY OF NY, INC.
Owner/operator address:	IRVING PLACE NEW YORK, NY 10003
Owner/operator country:	US
Owner/operator telephone:	Not reported
Owner/operator email:	Not reported
Owner/operator fax:	Not reported
Owner/operator extension:	Not reported
Legal status:	Private
Owner/Operator Type:	Owner
Owner/Op start date:	08/26/2015
Owner/Op end date:	Not reported

CON EDISON (Continued) **1019325484**

Owner/operator name: CONSOLIDATED EDISON COMPANY OF NY, INC.
Owner/operator address: IRVING PLACE
NEW YORK, NY 10003
Owner/operator country: US
Owner/operator telephone: Not reported
Owner/operator email: Not reported
Owner/operator fax: Not reported
Owner/operator extension: Not reported
Legal status: Private
Owner/Operator Type: Operator
Owner/Op start date: 08/26/2015
Owner/Op end date: Not reported

Handler Activities Summary:
U.S. importer of hazardous waste: No
Mixed waste (haz. and radioactive): No
Recycler of hazardous waste: No
Transporter of hazardous waste: No
Treater, storer or disposer of HW: No
Underground injection activity: No
On-site burner exemption: No
Furnace exemption: No
Used oil fuel burner: No
Used oil processor: No
User oil refiner: No
Used oil fuel marketer to burner: No
Used oil Specification marketer: No
Used oil transfer facility: No
Used oil transporter: No

Historical Generators:
Date form received by agency: 08/26/2015
Site name: CON EDISON
Classification: Not a generator, verified

Date form received by agency: 08/26/2015
Site name: CON EDISON
Classification: Small Quantity Generator

Hazardous Waste Summary:

. Waste code: D008
. Waste name: LEAD

Biennial Reports:

Last Biennial Reporting Year: 2017

Annual Waste Handled:
Waste code: D008
Waste name: LEAD
Amount (Lbs): 10460

Violation Status: No violations found

F142 **120TH PRECINCT** **NY AST** **A100291350**
WSW **78 RICHMOND TERRACE** **N/A**
< 1/8 **STATEN ISLAND, NY 10301**
0.018 mi.
96 ft. **Site 10 of 12 in cluster F**

Actual:
24 ft.

Focus Map:
9

AST:

Name:	120TH PRECINCT
Address:	78 RICHMOND TERRACE
City,State,Zip:	STATEN ISLAND, NY 10301
Region:	STATE
DEC Region:	2
Site Status:	Active
Facility Id:	2-217212
Program Type:	PBS
UTM X:	578044.79462
UTM Y:	4499702.98490
Expiration Date:	10/15/2022
Site Type:	Municipality (Incl. Waste Water Treatment Plants, Utilities, Swimming Pools, etc.)

Affiliation Records:

Site Id:	8208
Affiliation Type:	Facility Owner
Company Name:	NYC POLICE DEPARTMENT
Contact Type:	SUPERVISOR
Contact Name:	NICHOLAS GISONDA
Address1:	1 POLICE PLAZA - ROOM 800
Address2:	Not reported
City:	NEW YORK
State:	NY
Zip Code:	10013
Country Code:	001
Phone:	(646) 610-7650
EMail:	Not reported
Fax Number:	Not reported
Modified By:	MFLEONAR
Date Last Modified:	2017-10-23

Site Id:	8208
Affiliation Type:	Mail Contact
Company Name:	BUILDING MAINTENANCE SECTION
Contact Type:	Not reported
Contact Name:	COMMANDING OFFICER
Address1:	NYC POLICE DEPARTMENT
Address2:	59-06 BROOKLYN-QUEENS EXPWY
City:	WOODSIDE
State:	NY
Zip Code:	11377
Country Code:	001
Phone:	(718) 476-7576
EMail:	Not reported
Fax Number:	Not reported
Modified By:	MFLEONAR
Date Last Modified:	2017-10-23

Site Id:	8208
Affiliation Type:	Facility Operator
Company Name:	120TH PRECINCT
Contact Type:	Not reported
Contact Name:	MICHAEL MENSCH

120TH PRECINCT (Continued) **A100291350**

Address1:	Not reported
Address2:	Not reported
City:	Not reported
State:	NN
Zip Code:	Not reported
Country Code:	001
Phone:	(718) 876-8500
EMail:	Not reported
Fax Number:	Not reported
Modified By:	DAFRANCI
Date Last Modified:	2018-08-10

Site Id:	8208
Affiliation Type:	Emergency Contact
Company Name:	NYC POLICE DEPARTMENT
Contact Type:	Not reported
Contact Name:	FUEL CONTROL UNIT
Address1:	Not reported
Address2:	Not reported
City:	Not reported
State:	NN
Zip Code:	Not reported
Country Code:	999
Phone:	(718) 476-7524
EMail:	Not reported
Fax Number:	Not reported
Modified By:	MFLEONAR
Date Last Modified:	2017-12-20

Tank Info:

Tank Number:	004
Tank Id:	22482
Material Code:	0001
Common Name of Substance:	#2 Fuel Oil (On-Site Consumption)

Equipment Records:

B00 - Tank External Protection - None
A00 - Tank Internal Protection - None
D01 - Pipe Type - Steel/Carbon Steel/Iron
I01 - Overfill - Float Vent Valve
E00 - Piping Secondary Containment - None
I02 - Overfill - High Level Alarm
K01 - Spill Prevention - Catch Basin
L09 - Piping Leak Detection - Exempt Suction Piping
G04 - Tank Secondary Containment - Double-Walled (Underground)
C02 - Pipe Location - Underground/On-ground
F04 - Pipe External Protection - Fiberglass
J02 - Dispenser - Suction Dispenser
H05 - Tank Leak Detection - In-Tank System (ATG)

Tank Location:	Aboveground - on saddles, legs, racks, etc.... Tank bottom is elevated above grade or tank pad, allowing visual inspection.
Tank Type:	Steel/Carbon Steel/Iron
Tank Status:	In Service
Pipe Model:	Not reported
Install Date:	04/01/1950

120TH PRECINCT (Continued) **A100291350**

Capacity Gallons:	5000
Tightness Test Method:	-
Date Test:	Not reported
Next Test Date:	Not reported
Date Tank Closed:	Not reported
Register:	True
Modified By:	MFLEONAR
Last Modified:	10/23/2017
Material Name:	#2 fuel oil (on-site consumption)

Tank Number:	008
Tank Id:	242410
Material Code:	0001
Common Name of Substance:	#2 Fuel Oil (On-Site Consumption)

Equipment Records:

G01 - Tank Secondary Containment - Diking (Aboveground)
E00 - Piping Secondary Containment - None
I02 - Overfill - High Level Alarm
K01 - Spill Prevention - Catch Basin
L09 - Piping Leak Detection - Exempt Suction Piping
A00 - Tank Internal Protection - None
B01 - Tank External Protection - Painted/Asphalt Coating
D01 - Pipe Type - Steel/Carbon Steel/Iron
H01 - Tank Leak Detection - Interstitial - Electronic Monitoring
F00 - Pipe External Protection - None
C01 - Pipe Location - Aboveground
J02 - Dispenser - Suction Dispenser

Tank Location:	Aboveground - contact with impervious barrier... Tank bottom rests on impervious barrier, allowing visual indication of leaks.
Tank Type:	Steel/Carbon Steel/Iron
Tank Status:	In Service
Pipe Model:	Not reported
Install Date:	10/15/2011
Capacity Gallons:	25
Tightness Test Method:	-
Date Test:	Not reported
Next Test Date:	Not reported
Date Tank Closed:	Not reported
Register:	True
Modified By:	MFLEONAR
Last Modified:	10/23/2017
Material Name:	#2 fuel oil (on-site consumption)

Tank Number:	05
Tank Id:	66049
Material Code:	0001
Common Name of Substance:	#2 Fuel Oil (On-Site Consumption)

Equipment Records:

A00 - Tank Internal Protection - None
B01 - Tank External Protection - Painted/Asphalt Coating
D01 - Pipe Type - Steel/Carbon Steel/Iron
F01 - Pipe External Protection - Painted/Asphalt Coating

120TH PRECINCT (Continued) **A100291350**

H00 - Tank Leak Detection - None
I00 - Overfill - None
C01 - Pipe Location - Aboveground
G00 - Tank Secondary Containment - None
J02 - Dispenser - Suction Dispenser

Tank Location:	Aboveground - contact with soil.... Tank bottom rests on soil, allowing no visual inspection.
Tank Type:	Steel/Carbon Steel/Iron
Tank Status:	Closed - Removed
Pipe Model:	Not reported
Install Date:	Not reported
Capacity Gallons:	275
Tightness Test Method:	NN
Date Test:	Not reported
Next Test Date:	Not reported
Date Tank Closed:	06/06/2003
Register:	True
Modified By:	TRANSLAT
Last Modified:	04/14/2017
Material Name:	#2 fuel oil (on-site consumption)

Tank Number:	06
Tank Id:	66050
Material Code:	9999
Common Name of Substance:	Other

Equipment Records:

C01 - Pipe Location - Aboveground
H00 - Tank Leak Detection - None
I00 - Overfill - None
A00 - Tank Internal Protection - None
B01 - Tank External Protection - Painted/Asphalt Coating
D01 - Pipe Type - Steel/Carbon Steel/Iron
F01 - Pipe External Protection - Painted/Asphalt Coating
G00 - Tank Secondary Containment - None
J02 - Dispenser - Suction Dispenser

Tank Location:	Aboveground - contact with soil.... Tank bottom rests on soil, allowing no visual inspection.
Tank Type:	Steel/Carbon Steel/Iron
Tank Status:	Closed - Removed
Pipe Model:	Not reported
Install Date:	Not reported
Capacity Gallons:	275
Tightness Test Method:	NN
Date Test:	Not reported
Next Test Date:	Not reported
Date Tank Closed:	06/06/2003
Register:	True
Modified By:	TRANSLAT
Last Modified:	04/14/2017
Material Name:	other

F143 **CON EDISON** **NJ MANIFEST** **S120675962**
WSW **78 RICHMOND TERRACE** **N/A**
< 1/8 **STATEN ISLAND, NY 10314**
0.018 mi.
96 ft. **Site 11 of 12 in cluster F**

Actual:
24 ft.

Focus Map:
9

NJ MANIFEST:

EPA Id:	NYP004830382
Mail Address:	IRVING PLACE, 15TH FL NE
Mail City/State/Zip:	NEW YORK, NY 10003
Facility Phone:	Not reported
Emergency Phone:	Not reported
Contact:	THERESA BURKARD
Comments:	Not reported
SIC Code:	Not reported
County:	NY085
Municipal:	Not reported
Previous EPA Id:	Not reported
Gen Flag:	Not reported
Trans Flag:	Not reported
TSDF Flag:	Not reported
Name Change:	Not reported
Date Change:	Not reported

Manifest:

Manifest Number:	003400060FLE
EPA ID:	NYP004830382
Date Shipped:	8/26/2015
TSDF EPA ID:	NJD991291105
Transporter EPA ID:	MAD039322250
Transporter 2 EPA ID:	Not reported
Transporter 3 EPA ID:	Not reported
Transporter 4 EPA ID:	Not reported
Transporter 5 EPA ID:	Not reported
Transporter 6 EPA ID:	Not reported
Transporter 7 EPA ID:	Not reported
Transporter 8 EPA ID:	Not reported
Transporter 9 EPA ID:	Not reported
Transporter 10 EPA ID:	Not reported
Date Trans1 Transported Waste:	Not reported
Date Trans2 Transported Waste:	Not reported
Date Trans3 Transported Waste:	Not reported
Date Trans4 Transported Waste:	Not reported
Date Trans5 Transported Waste:	Not reported
Date Trans6 Transported Waste:	Not reported
Date Trans7 Transported Waste:	Not reported
Date Trans8 Transported Waste:	Not reported
Date Trans9 Transported Waste:	Not reported
Date Trans10 Transported Waste:	Not reported
Date TSDF Received Waste:	Not reported
TSDF EPA Facility Name:	Not reported
QTY Units:	Not reported
Transporter SEQ ID:	Not reported
Transporter-1 Date:	Not reported
Waste SEQ ID:	Not reported
Waste Type Code 2:	Not reported
Waste Type Code 3:	Not reported
Waste Type Code 4:	Not reported
Waste Type Code 5:	Not reported
Waste Type Code 6:	Not reported

CON EDISON (Continued) **S120675962**

Date Accepted:	Not reported
Manifest Discrepancy Type:	Not reported
Data Entry Number:	Not reported
Was Load Rejected:	NEW YORK, NY 10003
Reason Load Was Rejected:	Not reported

F144 **78 RICHMOND TERRACE** **NY LTANKS** **S103275005**
WSW **78 RICHMOND TERRACE** **NY Spills** **N/A**
< 1/8 **STATEN ISLAND, NY**
0.018 mi.
96 ft. **Site 12 of 12 in cluster F**

Actual:
24 ft.

Focus Map:
9

LTANKS:

Name:	78 RICHMOND TERRACE
Address:	78 RICHMOND TERRACE
City,State,Zip:	STATEN ISLAND, NY
Spill Number/Closed Date:	9211419 / 1993-01-06
Facility ID:	9211419
Site ID:	308927
Spill Date:	1993-01-05
Spill Cause:	Tank Overfill
Spill Source:	Tank Truck
Spill Class:	C2
Cleanup Ceased:	1993-01-06
SWIS:	4301
Investigator:	CAMMISA
Referred To:	Not reported
Reported to Dept:	1993-01-05
CID:	Not reported
Water Affected:	Not reported
Spill Notifier:	Responsible Party
Last Inspection:	Not reported
Recommended Penalty:	False
Meets Standard:	True
UST Involvement:	False
Remediation Phase:	0
Date Entered In Computer:	1993-01-07
Spill Record Last Update:	2004-09-30
Spiller Name:	Not reported
Spiller Company:	I.T.C. EMPLOYEE
Spiller Address:	5700 47TH ST
Spiller County:	001
Spiller Contact:	Not reported
Spiller Phone:	Not reported
Spiller Extention:	Not reported
DEC Region:	2
DER Facility ID:	249489
DEC Memo:	""
Remarks:	"CONTAIMED ON PAVEMENT OF DRIVEWAY-N.Y.C SANITATION SCANDAL -"

All Materials:

Site ID:	308927
Operable Unit ID:	978375
Operable Unit:	01
Material ID:	404823
Material Code:	0009

78 RICHMOND TERRACE (Continued) **S103275005**

Material Name:	gasoline
Case No.:	Not reported
Material FA:	Petroleum
Quantity:	.00
Units:	Not reported
Recovered:	.00
Oxygenate:	Not reported

SPILLS:

Name:	120 PRECINT
Address:	78 RICHMOND TERRACE
City,State,Zip:	STATEN ISLAND, NY
Spill Number/Closed Date:	0303359 / 2003-07-07
Facility ID:	0303359
Facility Type:	ER
DER Facility ID:	249489
Site ID:	308925
DEC Region:	2
Spill Cause:	Unknown
Spill Class:	C4
SWIS:	4301
Spill Date:	2003-06-30
Investigator:	SMSANGES
Referred To:	Not reported
Reported to Dept:	2003-06-30
CID:	204
Water Affected:	Not reported
Spill Source:	Unknown
Spill Notifier:	Local Agency
Cleanup Ceased:	Not reported
Cleanup Meets Std:	False
Last Inspection:	Not reported
Recommended Penalty:	False
UST Trust:	False
Remediation Phase:	0
Date Entered In Computer:	2003-06-30
Spill Record Last Update:	2003-07-07
Spiller Name:	TDX CONSTRUCTION
Spiller Company:	120 PRECINT
Spiller Address:	78 RICHMOND TERRACE
Spiller Company:	001
Contact Name:	MICHELE VISONE
DEC Memo:	"Prior to Sept, 2004 data translation this spill Lead_DEC Field was SANGESLAND Tank abandoned in place. Soil borings around the tank had 2 minor hits. Test data will be sent to DEC. 07/07/2003 Report from consultant showed two minor SVOC hits at depth. Spill Closed."
Remarks:	"LAB RESULTS CAME BACK TODAY - REQUEST CALLBACK "

All Materials:

Site ID:	308925
Operable Unit ID:	871403
Operable Unit:	01
Material ID:	504232
Material Code:	0001A
Material Name:	#2 fuel oil
Case No.:	Not reported

78 RICHMOND TERRACE (Continued) **S103275005**

Material FA:	Petroleum
Quantity:	.00
Units:	G
Recovered:	.00
Oxygenate:	Not reported

Name:	78 RICHMOND TERRACE/S.I
Address:	78 RICHMOND TERRACE
City,State,Zip:	STATEN ISLAND, NY
Spill Number/Closed Date:	9101423 / 1991-05-09
Facility ID:	9101423
Facility Type:	ER
DER Facility ID:	249489
Site ID:	308926
DEC Region:	2
Spill Cause:	Unknown
Spill Class:	Not reported
SWIS:	4301
Spill Date:	1991-05-04
Investigator:	TOMASELLO
Referred To:	Not reported
Reported to Dept:	1991-05-04
CID:	Not reported
Water Affected:	Not reported
Spill Source:	Unknown
Spill Notifier:	Other
Cleanup Ceased:	1991-05-09
Cleanup Meets Std:	True
Last Inspection:	Not reported
Recommended Penalty:	False
UST Trust:	False
Remediation Phase:	0
Date Entered In Computer:	1991-06-13
Spill Record Last Update:	1991-07-02
Spiller Name:	Not reported
Spiller Company:	ISLAND TRANSPORTATION
Spiller Address:	Not reported
Spiller Company:	999
Contact Name:	Not reported
DEC Memo:	""
Remarks:	"DRIVER OVER-DROPPED TANK; FD ON SCENE"

All Materials:

Site ID:	308926
Operable Unit ID:	952607
Operable Unit:	01
Material ID:	427534
Material Code:	0009
Material Name:	gasoline
Case No.:	Not reported
Material FA:	Petroleum
Quantity:	5.00
Units:	G
Recovered:	.00
Oxygenate:	Not reported

78 RICHMOND TERRACE (Continued) **S103275005**

Name:	NYCPD 120TH PRECINT
Address:	78 RICHMOND TERRACE
City,State,Zip:	STATEN ISLAND, NY
Spill Number/Closed Date:	9409082 / 2003-11-03
Facility ID:	9409082
Facility Type:	ER
DER Facility ID:	249489
Site ID:	308928
DEC Region:	2
Spill Cause:	Equipment Failure
Spill Class:	C3
SWIS:	4301
Spill Date:	1994-10-07
Investigator:	JMKRIMGO
Referred To:	Not reported
Reported to Dept:	1994-10-07
CID:	Not reported
Water Affected:	Not reported
Spill Source:	Institutional, Educational, Gov., Other
Spill Notifier:	Affected Persons
Cleanup Ceased:	Not reported
Cleanup Meets Std:	False
Last Inspection:	Not reported
Recommended Penalty:	False
UST Trust:	False
Remediation Phase:	0
Date Entered In Computer:	1994-11-02
Spill Record Last Update:	2003-11-03
Spiller Name:	Not reported
Spiller Company:	NYCPD
Spiller Address:	Not reported
Spiller Company:	001
Contact Name:	Not reported
DEC Memo:	"Prior to Sept, 2004 data translation this spill Lead_DEC Field was KRIMGOLD 10/10/95: This is additional information about material spilled from the translation of the old spill file: DIESEL?. Remediation of this site has been completed. See DDC file. NFA January 9, 2003."
Remarks:	"DISCOVERED IN EXCAVATION OF U/G TANK-HOLE FOUND IN REMOTE FILL LINE. STOCK PILING SOIL."

All Materials:

Site ID:	308928
Operable Unit ID:	1003091
Operable Unit:	01
Material ID:	378512
Material Code:	0009
Material Name:	gasoline
Case No.:	Not reported
Material FA:	Petroleum
Quantity:	-1.00
Units:	L
Recovered:	.00
Oxygenate:	Not reported

Name:	120 PRECINCT NYPD -DDC
Address:	78 RICHMOND TERRACE

78 RICHMOND TERRACE (Continued) **S103275005**

City,State,Zip:	STATEN ISLAND, NY
Spill Number/Closed Date:	9803022 / 2003-03-03
Facility ID:	9803022
Facility Type:	ER
DER Facility ID:	249489
Site ID:	308929
DEC Region:	2
Spill Cause:	Equipment Failure
Spill Class:	B3
SWIS:	4301
Spill Date:	1998-06-05
Investigator:	TOMASELLO
Referred To:	Not reported
Reported to Dept:	1998-06-08
CID:	369
Water Affected:	Not reported
Spill Source:	Institutional, Educational, Gov., Other
Spill Notifier:	Other
Cleanup Ceased:	Not reported
Cleanup Meets Std:	False
Last Inspection:	Not reported
Recommended Penalty:	False
UST Trust:	False
Remediation Phase:	0
Date Entered In Computer:	1998-06-08
Spill Record Last Update:	2004-12-22
Spiller Name:	SGT ZAPATA
Spiller Company:	NYPD 120TH PRECINCT
Spiller Address:	78 RICHMOND TERRACE
Spiller Company:	001
Contact Name:	SGT ZAPATA
DEC Memo:	""
Remarks:	"problem in fill line causing buildup of product in basement of precinct."

All Materials:

Site ID:	308929
Operable Unit ID:	1060855
Operable Unit:	01
Material ID:	321346
Material Code:	0001A
Material Name:	#2 fuel oil
Case No.:	Not reported
Material FA:	Petroleum
Quantity:	.00
Units:	G
Recovered:	.00
Oxygenate:	Not reported

Name:	NYPD 120TH PCT
Address:	78 RICHMOND TERRACE
City,State,Zip:	STATEN ISLAND, NY
Spill Number/Closed Date:	0904952 / Not Reported
Facility ID:	0904952
Facility Type:	ER
DER Facility ID:	249489
Site ID:	417177

78 RICHMOND TERRACE (Continued) **S103275005**

DEC Region:	2
Spill Cause:	Other
Spill Class:	C4
SWIS:	4301
Spill Date:	2009-07-29
Investigator:	ADZHITOM
Referred To:	030218 REVWD SEMI-ANNUAL MONIT RPT
Reported to Dept:	2009-07-29
CID:	Not reported
Water Affected:	Not reported
Spill Source:	Institutional, Educational, Gov., Other
Spill Notifier:	Other
Cleanup Ceased:	Not reported
Cleanup Meets Std:	False
Last Inspection:	Not reported
Recommended Penalty:	False
UST Trust:	False
Remediation Phase:	1
Date Entered In Computer:	2009-07-29
Spill Record Last Update:	2019-06-28
Spiller Name:	LT POLANKO
Spiller Company:	NYPD 120TH PCT
Spiller Address:	78 RICHMOND TERRACE
Spiller Company:	999
Contact Name:	MARTIN WESOLOWSKI
DEC Memo:	"8/5/2009 Sangesland spoke to Martin at Liro Engineering. He said the tank was pulled and the bad soil was removed yesterday & today. They'll take end point samples today and send in for lab testing. A complete report will be sent to DEC within 2-3 weeks. 9/22/09 - Raphael Ketani. The site is the 120th Precinct at 78 Richmond Terrace, Staten Island. The spill was called in on 7/29/09 and consisted of pulling a 4,000 gal. gas tank. Contaminated soil was found and the soil was supposedly removed. The PBS registration is #2-217212. Eight tanks are listed. Five tanks were closed between 5/1/03 and 6/6/03. These were two 275 gal. tanks and three 550 gal. tanks. The 4,000 gal. tank is #003 and is still listed as active. Otherwise, there are two active tanks left, a 5,000 gal. (#004) and a 550 gal. (#005), both with #2 oil. I hadn't heard anything from the consultant, Martin Wesolowski of LIRO Engineers (718) 321-3136, ext 242/(347) 672-5434. So I tried to contact him, but could only leave a message that the DEC had not received the remediation report, and that the 4,000 gal. tank is still listed as active and that this is a violation. 9/23/09 - Raphael Ketani. Mr. Wesolowski called me today. He said that he is presently working on the closure report and it will go out sometime this week. He also stated that the revised PBS registration was given to the police department and that they will sign it. 9/28/09 - Raphael Ketani. Today I received the Underground Storage Tank Closure Report dated September 25, 2009 from LiRo Engineers Inc. I began my review. There was free product in the concrete vault despite the 4,000 gal. tank appearing to be in good condition. The tank was cleaned out and was disposed of, along with the associated piping, as scrap metal. Contaminated soil was removed. End points were taken along the trace of the length of the tank and from the sidewalls. Some contaminants were found to exceed TAGM at BS-1 and Bottom #1. The excavation went to 14.5 feet below grade, which was the maximum safe depth for the type of shoring that was being used. Groundwater is at 20 feet below grade. The LiRo

78 RICHMOND TERRACE (Continued) **S103275005**

consultants recommend doing more soil excavation and taking a groundwater sample. I concur with the recommendation. 10/1/09 - Raphael Ketani. I drafted a review letter for the approval of Randall Austin, Chief of the Spills Unit. The letter recommended further soil investigation and the taking of a groundwater sample. Mr. Austin approved the letter and it was sent out today. 11/5/09 - Raphael Ketani. I tried to contact Mr. Wesolowski of LIRO Engineers (718) 321-3136, ext 242/(347) 672-5434, but could only leave a voice mail. 11/6/09 - Raphael Ketani. Mr. Wesolowski returned my call and said that he had sent all of the paper work to the NYC DDC and that he is waiting for word that he can proceed with the soil investigation. 11/13/09 - Raphael Ketani. Mr. Wesolowski sent me a FAXed letter dated 11/13/09 stating that LiRo is providing an update regarding the case. The letter stated that the NYCDDC is in the process of awarding LiRo a new remediation contract. The site will be included in the contract. After the contract is awarded, LiRo will conduct the investigation. 12/23/09 - Raphael Ketani. I tried to contact Mr. Wesolowski (718) 321-3136, ext 242/(347) 672-5434, but could only leave a message requesting an update regarding the case. 12/28/09 - Raphael Ketani. Mr. Wesolowski called me back. He said that LiRo is still waiting for the contract to be awarded. 1/25/10 - Raphael Ketani. I called Mr. Wesolowski. He said that the contract was registered today. So LiRo has a contract with the DDC. A meeting regarding the site will take place next week. Then the work will start again. 2/10/10 - Raphael Ketani. I spoke to Mr. Wesolowski (718) 321-3136, ext 242/(347) 672-5434. He said that they are now getting all of their contractors and the laboratory coordinated for the project. Mr. Wesolowski expects to start the work sometime in March 2010. 4/1/10 - Raphael Ketani. I tried to contact Mr. Wesolowski, but could only leave a message. 4/2/10 - Raphael Ketani. I tried to contact Mr. Wesolowski, but could only leave a message. 4/5/10 - Raphael Ketani. I spoke to Mr. Wesolowsi. He said that LIRO is developing the work plan and that it will besent to DEC next week. The contractors are going to submit their bids to the City and go through the VENDEX approval process. This takes some time. So he estimates that work will not start until about 6 weeks from now. 5/10/10 - Raphael Ketani. Mr. Wesolowski called to state that the DEC should receive the work plan soon. 5/11/10 - Raphael Ketani. I received the May 2010 Site Specific Investigation Plan and began my review. I finished my review of the SSIP. The only comments I had were that all samples should be tested via methods 8260B and 8270C and compared to TAGM 4046 standards. Also, the 8/6/09 soil sample results indicate that the contamination almost entirely meets the TAGM soil standards. I sent an e-mail to Mr. Wesolowski with my comments. 6/11/10 - Raphael Ketani. Mr. Wesolowski sent me an e-mail stating that the drilling will resume on June 17. 7/15/10 - Raphael Ketani. I spoke to Mr. Wesolowski (718) 321-3136, ext 242/(347) 672-5434. He said that the drilling has been completed. An investigation report was generated. Mr. Wesolowski will get me a copy of the report. I asked him whether anyone had ever noticed any soil contamination from the tanks that had been closed in place. He said that contamination has never been seen from these tanks. Mr. Wesolowski called me back. He said that the drilling definitely was completed and the wells were developed. Samples will be collected soon. A report will be submitted to DEC at the end of August or in September. He said that he is involved in tank work only. So this part of the project is being handled by Steve Frank (ext 236) of LiRo

78 RICHMOND TERRACE (Continued) **S103275005**

Engineers, Inc. Mr. Wesolowski transfered me to Mr. Frank. I spoke to Mr. Frank. He said that they are following a protocol for the safe developement and proper sampling of the groundwater wells. He said that he will handle the project from this point onward. 12/6/10 - Raphael Ketani. I tried to contact Mr. Frank (718) 321-3136, ext 236 of LiRo Engineers, but could only leave a message. Mr. Frank called me back. He said that the report was completed. It is currently being reviewed. If the report is found to be acceptable, then the DEC will have it by the end of this week. 12/10/10 - Raphael Ketani. Mr. Frank sent me the 12/7/10 Investigation Summary and Supplemental Investigation Remediation Plan. 12/14/10 - Raphael Ketani. I finished my review of the ISSIRP. Only the samples from LMW-1 (11.5' to 12.5') and from LMW-2 (13.5' to 14.5') showed high analyte concentrations. The analytes concentrations were roughly three and two times the TAGM limits, respectively. The analytes of concern were 1,2,4-trimethylbenzene, 1,3,5-trimethylbenzene, and total xylenes. In the report (plan), LiRo recommended performing six more soil borings (LSB-04 to LSB-09) near LMW-1 and LMW-2 in order to delineate the extent of the contamination. They also suggest two additional rounds of groundwater monitoring. I agreed with the proposal and sent Mr. Frank an e-mail to this effect. I also stated in the e-mail that the DEC was requesting that a boring be performed to the southwest (below on the diagram) of LMW-1. I added that the proposed borings seem a little far from the contamination hot-spots (LMW-1 and LMW-2) - 10 feet or more. I suggested placing the borings about 5 or 6 feet from the hot-spots. Lastly, I asked whether the contamination can be dug out at these hot-spots. If not (for whatever reason), then soil treatment and groundwater monitoring will need to take place. 12/15/10 - Raphael Ketani. Today, I received the hard copy version of the 12/7/10 Investigation Summary and Supplemental Investigation Remediation Plan. The date on the hard copy is 12/13/10 and it included Table 5, the groundwater results. 3/14/11 - Raphael Ketani. I tried to contact Mr. Frank (718) 321-3136, ext 236 of LiRo Engineers, but could only leave a message. Mr. Frank called me back and left a message. He said that the additional drilling will take place on March 23. A report will be submitted to the DEC about 20 days after getting the analytical results back from this part of the investigation and remediation work. 3/23/11 - Raphael Ketani. Mr. Frank sent me an e-mail stating that the work will start place on March 28. 6/7/11 - Raphael Ketani. I spoke to Mr. Frank (718) 321-3136, ext 236 regarding the submission of the report for the additional work and sampling. He said that the DEC will receive the report in about 3 weeks. He said that he saw that a draft report was in progress. 7/8/11 - Raphael Ketani. Mr. Frank sent me the following e-mail along with Drawing 3 dated 6/21/11: I attached a summary of the soil sample results from the additional borings that we did, and as you can see, the VOC levels were quite high. Based on these results, the soil contamination is too deep and too wide-spread to remove by excavation. Our report has been delayed because we are incorporating additional delineation borings and an SVE pilot test plan into the report. It will be ready to send to you next week. Drawing 3 showed very high TVOC concentrations at borings LSB 5 to 8 and 10 which were taken from 3/29/11 to 3/31/11. The TVOC concentrations were in the hundreds of thousands of parts per billion within the interval from 8 to 16 feet down. The highest concentration was 716,800 ppb. TSVOC concentrations were not significant. I wrote back that LiRo should possibly try in situ soil treatment solution

78 RICHMOND TERRACE (Continued) **S103275005**

injections. 7/19/11 - Raphael Ketani. Mr. Frank sent me the LiRo Engineering 7/12/11 Supplemental Investigation Letter Report. As in the 7/8/11 e-mail from Mr. Frank, LSB 5 to 8 and 10 had TVOC results in the hundreds of thousands of parts per billion at the 8 to 16 feet level. TSVOC results were not significant. Groundwater was at about 24 feet below grade (according to the boring logs) and there was no contamination. In the report, LiRo proposes doing more well installations and contingency boring installations to better define the contamination. A VOC vapor extraction pilot test is also proposed. A round of groundwater sampling will take place. 7/20/11 - Raphael Ketani. I spoke to Mr. Frank (718) 321-3136, ext 236 and told him that the DEC was accepting the SILR. However, we had a lot of questions about the proposed SVE pilot test. I asked him where the screened interval would be. He said that the screens would be above the water table and would span the dry sand. I also asked whether the hydraulic conductivity of the sand was low, or medium, or high. I told him I was asking this because the recovery in the split spoons for some of the sampling intervals was high. Mr. Frank said that he didn't remember the recovery being so high in some places. I also commented that LSB-17 and LSB-19 were by themselves and that this well may not be enough to efficiently collect the vapors. He said that the radius of influence was supposed to be 25 feet. I suggested that maybe air sparging would be a better idea. Mr. Frank said that he will go back to the design engineer and see whether changes need to be made. I asked Mr. Frank to send DEC an addendum to the SILR concerning just the SVE pilot test proposal. He said that he will. 7/26/11 - Raphael Ketani. Mr. Frank sent me the 7/25/11 Modification to Soil Vapor Extraction Pilot Test by e-mail. I reviewed the work plan. Borings LSB-12, 13, 16 to 19 will be converted to wells and used for the testing. Individual pilot tests will be conducted at LSB-12, 14, and 17. A vacuum truck will be used to apply vacuum to each well in turn. The vacuum will be increased at timed intervals until the amount of vapor flow diminishes. I found the plan to be acceptable and I responded by e-mail that they should commence with the work. 9/15/11 - Raphael Ketani. I tried to contact Mr. Frank (718) 321-3136, ext 236 (Steve) regarding progress at the site, but I could only leave a voice message. 9/23/11 - Raphael Ketani. Mr. Frank left me a voice message. He said that LIRO was presently receiving the soil analyticals. The amount of contamination turned out to be much more than was previously estimated. 10/19/11 - Raphael Ketani. I tried to contact Mr. Frank (718) 321-3136, ext 236 (Steve) regarding whether additional work was taking place at the site. However, I could only leave a voice message. 10/25/11 - Raphael Ketani. I tried to contact Mr. Frank, but I could only leave a voice message. 10/28/11 - Raphael Ketani. Mr. Frank sent me an e-mail with the September 2011 soil sampling data and a map showing the locations of the borings and the results to date. In his e-mail he stated the following: I have attached the soil results from the borings we completed in September at 120th Precinct. We put in the wells that we need to conduct the SVE pilot test and we are getting a subcontractor on board to facilitate that work. We anticipate that the testing will be completed this fall/winter and we will submit the soil test results and a Remedial Action Plan after the testing is completed. I will let you know when we have a firm schedule for the pilot test work. The soil samples were taken during 9/6/11 and 9/7/11. A very contaminated horizon was discovered between 11 feet to 13 feet below grade, with the exception of the sample at location LSB-22 at 13 to

78 RICHMOND TERRACE (Continued) **S103275005**

15 feet down. The other sampling locations were LSB-11, 13 to 17 and 20. There were virtually no SVOC hits. The exceedences were in the tens to hundreds of thousands of parts per billion for individual VOC analytes. 4/16/13 - Raphael Ketani. Mr. Frank (718) 321-3136, ext 236 (Steve) hadn't contacted me or sent me a report in over a year. I left a voice message requesting that he call me regarding progress at the site and the submission of the late reports. 4/17/13 - Raphael Ketani. Mr. Frank called me back. He said that a successful pilot SVE test was conducted during March 2013. They have a conceptual design and they will submit a work plan to the DEC during May 2013. However, not much work took place for this project over the ensuing months since we had last communicated as LiRo pursued other larger projects. 5/15/13 - Raphael Ketani. I spoke to Mr. Frank (718) 321-3136, ext 236 (Steve) regarding progress at the site. He said that the full scale SVE work plan was almost ready. His staff were working on the CAD drawings. Once they have the drawings, then he will send me the work plan. I told him that would be fine. 5/28/13 - Raphael Ketani. I reviewed the 5/16/13 Design Analysis Report from LiRo Engineers. Soil contamination is above standards at the 8 to 16 foot level bgs. The north/northeast extent of the soil contamination was determined via borings LSB-12 and LSB-23. The south/southeast extent of the soil contamination was determined via boring LSB-18. An eastern limit couldn't be determined due to the presence of a high pressure gas main and Wall Street. The western limit couldn't be determined due to the presence of the precinct building. NAPL is not present on the groundwater. There were no analytes detected in the groundwater. The volume of the contamination was estimated as 60 feet by 40 feet by 8 feet thick or 740 cubic yards. The SVE pilot test took place on 3/8/12. Wells SVE/LSB-11, 14, 17, 19 and 22 were measured for vacuum, flow rate and VOCs. The test lasted 2 hours and 5 minutes. No PIDs were measured as the vacuum interfered with the sampling. PIDS were detected when the vacuum stopped. Vacuum was induced at a rate of 30 cu.ft./min. and 75 cu.ft./min. - 0.01 to 6.63 inches of water, respectively. The test was run for 20 to 30 minutes for each flow rate. Vacuum readings were made during the test from LSB-11, 14, 19 and 22 at 10 to 20 minute intervals in order to determine the radius of influence (ROI). LSB-11 tested at 30 and 75 CFM for 20 minutes each, but no static pressure was detected. The vacuum readings suggested a ROI of about 20 feet. LSB-14 was tested at 10 to 20 minute intervals, but no static pressure was detected. The ROI was determined to be about 25 feet. The recovered vapors will be treated using activated carbon. A 7.5 HP blower will be used with a capacity of 396 CFM at 2.4 inches of mercury. Benzene emissions will be monitored via the Stipulation. Field screening will take place using a PID instrument. Periodic tedlar bag samples will be collected in accordance with EPA procedures. Analyses will be for benzene and TPH. There will also be quarterly groundwater sampling within the plume and annual sampling site wide. The sampling, operation and performance of the system will be monitored. System monitoring data will be presented in quarterly status reports. The reports will have the air and groundwater monitoring results, groundwater sampling results, field measurements and an evaluation of the system regarding whether it is operating within the air emissions requirements. From Table 1, there were significant soil VOC hits and exceedences in the 9/7/11 and 9/9/11 samples from the 11 to 13 foot interval at LSB-11, 13 to 17 and 20. The LSB-22 sample from the 15 to 17 foot interval had exceedences. According to Table 2 results, LSB-19 did not develop

78 RICHMOND TERRACE (Continued) **S103275005**

much vacuum. Figure 3 shows that the sample from LSB-17 had very high contaminant concentrations. My comments regarding the information were that groundwater sampling must take place at least bi-annually site wide. Also, it appeared that LSB-19 would not be a useful well for the SVE method of remediation as it did not develop significant vacuum. It was also not demonstrated that the ROI would reach beyond LSB-17, though vent well LSB-23 is depicted as further south. 6/3/13 - Raphael Ketani. An e-mail was sent to Mr. Frank approving the report and with the above comments. I also added that, in the event the first three rounds of confirmatory soil sampling show that the SVE method of remediation is not successful in significantly reducing the soil contamination, then a work plan must be submitted within 30 days of the date of submission of the soil analytical results for the third round of confirmatory samples. In the e-mail, I also asked for a task schedule for the planned work. 8/26/13 - Raphael Ketani. I tried to contact Mr. Frank (718) 321-3136, ext 236, but could only reach his voice mail. I sent him an e-mail requesting a progress update. 9/10/13 - Raphael Ketani. I reviewed the Soil Vapor Extraction Remediation Work Plan dated 8/27/13. The scope of work included: installing the full SVE system for the unsaturated petroleum impacted soil; weekly operation and maintenance monitoring; monthly operation and monitoring reporting; quarterly compliance air sampling; semi-annual groundwater monitoring; semi-annual monitoring reporting; annual SVE system remediation soil sampling; 3 years of SVE system remedial evaluation. The report then went on to describe each part of the scope of work in more detail. The last part of the work plan contained analytical data for groundwater samples which were taken on 7/8/13 from wells LMW01 to LMW03. The results were all non-detect for VOCs. I found the work plan to be acceptable and sent an e-mail to Mr. Frank stating this. 10/18/13 - Raphael Ketani. I spoke to Mr. Steve Frank (718) 321-3136, ext 236 regarding progress at the site. He said that the documents for the contract for the work were put out to bid this week. He expected construction of the system to take place this November. 2/13/14 - Raphael Ketani. As no communication had taken place from Mr. Frank, I left him a voice message requesting an update and I sent him an e-mail, again requesting an update. Mr. Frank sent me the following e-mail: There were some problems on the City s end in the fall and the project had to be re-bid. Earth Globe was the successful bidder on the re-bid and they will get notice to proceed after their City Vendex approval goes through. We expect the system to be constructed and operating by June 2014. After Earth Globe gets the NTP and submits a schedule, I can forward their construction schedule to you if you would like. I responded that the Department would like to receive the construction schedule. 2/14/14 - Raphael Ketani. Mr. Frank sent an e-mail stating that the remediation company is Clean Globe, not Earth Globe. The company was started by two managers from EnviroTrac with remediation experience. 4/18/14 - Raphael Ketani. I received and reviewed the 4/15/14 schedule for the installation of the SVE soil treatment system. I had no comments. 6/24/14 - Raphael Ketani. I sent an e-mail to Mr. Frank (718) 321-3136, ext 236 requesting a progress update. 6/25/14 - Raphael Ketani. In response, Mr. Frank sent me the following e-mail: LiRo s subcontractor Clean Globe has finished construction of the SVE system and will begin the start-up of the system on Thursday, June 26, 2014. During start-up the system will be run and monitored for various periods of time to allow for adjustment of pressures and flow rates and to maximize system performance. Once

78 RICHMOND TERRACE (Continued) **S103275005**

start up is completed, LiRo will issue a Start-up Report (anticipated submittal in August 2014) and the system will be put into service. We will sample groundwater in July and begin issuing semi-annual monitoring reports in August 2014. 8/25/14 - Raphael Ketani. As there has been no word from Mr. Frank regarding progress aat the site and no document submissions, I sent an e-mail requesting a site status update and submission of the aforementioned reports. 9/11/14 - Raphael Ketani. I reviewed the LiRo Semi-Annual Monitoring Report and Soil Vapor Extraction System Start Up Report dated 9/2/14. On 4/8/14, Aquifer Drilling and Testing installed soil borings SVE/LSB-23 and SVE/LSB-24 as vacuum monitoring points VM-3 and VM-2. The blower, equalization tank, carbon canister and hand pump for the system were installed on 5/7/14. The SVE system consists of 3 extraction wells (SVE-1 to 3) and 3 vacuum monitoring points (VM-1 to 3). Startup activities took place on 6/26/14 and 7/14/14. EnviroTrac started routine SVE system operation and maintenance on 7/31/14. They perform weekly and monthly operation and maintenance checks and measurements on the system. The radius of influence of the system was found to be from 12 to 20 feet. System influent and effluent air samples were collected on 6/26, 7/3 and 7/14. The benzene concentrations were below the Stipulation Agreement limits. The influent air samples had high results for total xylenes (up to 30,400 ppb), 1,2,4-trimethylbenzene (up to 10,600 ppb), toluene (up to 10,100 ppb), 1,3,5-trimethylbenzene (up to 4280 ppb) and ethylbenzene (up to 2480 ppb). The effluent sample results were low in concentration - up to the middle double digits with non-detects for each sampling date. Groundwater sampling took place on 6/30/14. No product was found in the wells. Samples were collected from LMW-1 to LMW-3. All of the results were completely non-detect. LiRo recommends semi-annual groundwater gauging, sampling and analysis from wells LMW-1 to 3, continued operation of the SVE system with weekly and monthly operation and maintenance checks and quarterly air discharge sampling and analysis and semi-annulal reporting of air and groundwater data. I approved the report and the recommendations contained therein. 4/30/15 - Raphael Ketani. I reviewed the LiRo Semi-Annual Monitoring Report and Soil Vapor Extraction System Report dated 4/27/14 for the period August 2014 to January 2015. On October 17, 2014, quarterly influent and effluent air samples were collected by EnviroTrac from extraction wells SVE-1 to SVE-3. On December 5, 2014, LiRo gauged the wells and collected groundwater samples LMW-1 to LMW-3. Wall Street is to the east and the precinct building is to the west. The area with soils above the Soil Cleanup Limits is generally found from 8 to 16 feet bgs. The estimated total volume of impacted soils is about 50 feet by 50 feet and 8 feet deep - 740 cu. yds. The SVE system operated for 174 out of a possible 184 days. There were high concentrations of total VOCs in both the influent and effluent samples. TPH was 3530 ppb-v undiluted and 7380 ppb-v diluted for the influent air and 3656 ppb-v undiluted and 5265 ppb-v diluted for effluent air. Benzene was 10.1 ppb-v undiluted and non-detect for diluted influent air and 6.8 ppb-v undiluted and 5.2 ppb-v diluted for effluent air. The SVE system discharge was in compliance with the Stipulation discharge limit during the entire monitoring period. It is estimated that a total of 41.98 lbs. of VOCs have been removed since the system began operation on 7/31/14. Groundwater sampling took place on 12/5/14. Depths to groundwater were from 16.62 feet bgs to 32.49 feet bgs. Groundwater elevations varied from 8.06 feet to 20.77 feet above mean sea level. Flow direction on 12/5/14 was due

78 RICHMOND TERRACE (Continued) **S103275005**

west. The VOC analytical results for all of the samples were completely non-detect. LiRo proposes to continue operating the SVE system and doing influent and effluent air sampling. They will also continue to monitor and sample the three groundwater wells. 8/25/15 - Raphael Ketani. I sent an email to Mr. Frank requesting the SVE and groundwater monitoring reports by 9/18/15. Mr. Frank responded today to my email. He stated that: the 120th Precinct is a New York City Consent Order site and as such we continue to operate the SVE system, conduct required monitoring and submit semi-annual reports as per the site monitoring plan. We will forward the next monitoring report as soon as it has been completed and reviewed. I anticipate this will be before September 18th. 9/16/15 - Raphael Ketani. I reviewed the LiRo Semi-Annual Monitoring Report and Soil Vapor Extraction System Report dated 9/16/15 for the period February 2015 to July 2015. The three wells were gauged on 3/11/15 and gauged and sampled on 6/12/15. From 7/27/15 to 7/29/15 nine confirmatory borings were installed. These were LSB-21 to LSB-29. A total of 27 soil samples were collected. These came from the shallow interval (less than 12 feet bgs), the middle interval (12 feet to 24 feet bgs) and the deep interval (greater than 24 feet bgs). These borings were installed in the vicinity of the March and September 2011 confirmatory boring locations. All of the SHALLOW soil sample results were either greatly reduced when compared to the previous results or non-detect. For the middle depth samples, LSB-22, 23B and 24 to 26 had very low total VOC results. LSB-21 and LSB-29 had greatly reduced results when compared to the previous years' results, but the total VOCs were still extremely high at 370,000 ppb and 92,800 ppb, respectively. The middle depth soil samples for LSB-27 and LSB-28 had extremely high total VOC results of 649,580 ppb and 754,900 ppb, respectively. For the deep depth soil samples, all of the total VOC results were either non-detect or very low, except for LSB-23B which was 191,080 ppb. The SVE system was running 180 days out of 181 days during this period. The air flow rate was about 170 cfm to 190 cfm. Weekly PID influent and effluent measurements were collected by EnvT and CGE. The highest weekly PID measurements were 36 ppm/vol to 43.5 ppm/vol. The highest weekly PID measurements for benzene were 0.72 ppm/vol to 0.87 ppm/vol. Laboratory benzene was 0.004 ppm/vol to 0.022 ppm/vol. For the 6/30/15 air sample, the influent benzene concentration was 35.8 ppb/vol and the effluent benzene concentration was 4.58 ppb/vol. The estimated mass removed was 45.54 lbs. from 2/1/15 to 4/30/15 and 47.42 lbs. from 5/1/15 to 7/31/15. Groundwater samples were taken on 6/12/15 from LMW-01 to LMW-03. LMW-01 was the only downgradient well. Groundwater flow was determined to be to the northwest. All of the VOC results were non-detect. LiRo Engineers stated that the primarily source, the 4,000 gal. UST, had been removed and there was no free product in the wells. They recommend continued semi-annual groundwater gauging and sampling, continuing the operation of the SVE system and the continuation of semi-annual air and groundwater results reporting. I noted that the locations with the highest soil contamination were LSB-21 and LSB-27 to LSB-29 in the northern quadrant of the spill area and directly north of the 4,000 gal. UST. Locations LSB-27 to LSB-29 were close together. I approved the report without comments. 12/15/15 - Raphael Ketani. I sent Steve Frank (718) 321-3136, ext 236 an email in which I requested a brief remedial progress update. Mr. Frank responded with the following email: The system is performing well based on the results from progress soil borings that were documented in our September 2015 report to you. The

78 RICHMOND TERRACE (Continued) **S103275005**

system has had no downtime in the period August December 2015. We continue to monitor the system and perform any cleaning or maintenance required. The next semi-annual report will cover the period August 2015 January 2016. 2/18/16 - Raphael Ketani. I reviewed the LiRo Engineers Inc. 2/18/16 Semi-Annual Monitoring Report and Soil Vapor Extraction System Report for the period August 2015 to January 2016. The wells (LMW-01 to LMW-03) were gauged and 3 groundwater samples were collected on 11/5/15. The SVE system was operational for the entire reporting period. Weekly influent and effluent photo-ionization detector (PID) measurements were collected by CGE. Quarterly air samples were collected from the carbon adsorption system influent and effluent air streams on 9/1/15 and on 12/18/15. The parameters that were tested for consisted of total VOCs, TPH and benzene. The results for the samples from 12/18/15 were significantly lower than those for the 9/1/15 sample. The SVE system effluent samples continued to be in compliance with the STIP discharge limit for benzene. As shown on the weekly influent PID readings graph for total VOCs, the overall trend in concentration since 7/31/15 has been decreasing. The estimated total amount of TPHs removed during this monitoring period is 2.20 pounds. Approximately 49.62 pounds of TPHs have been removed since the system started on 7/31/14. Operation and maintenance checks indicated that the SVE system was operating normally during this period. Air flow and vacuum measurements were collected on 12/15/15 at each SVE well (SVE-01 to SVE-03) and at each vacuum monitoring point (VM-01 to VM-03). The inlet header airflow was 150 CFM (cubic feet per minute) and the inlet header vacuum was 68 inches of water. Vacuum measurements at the SVE wells and the vacuum monitoring points were from 0.5 inches of water at VM-02 to 53 inches of water at SVE-02. The radius of influence was determined to be from 12 to 20 feet (vacuum of at least 0.1 inches of water). Groundwater samples were collected on 11/5/15 for the semi-annual monitoring event from LMW-01 to LMW-03. No free product was observed in the wells. The VOC analytical results for each sample were entirely non-detect. LiRo recommends the following: 1) continue semi-annual groundwater gauging, sampling and analysis. 2) continue the operation of the SVE system with weekly and monthly operations and maintenance monitoring and quarterly air discharge sampling and analysis. 3) continue with semi-annual reporting of air and groundwater data. I approved the data in the report and the recommendations contained therein. 5/20/16 - Raphael Ketani. I sent Steve Frank (718) 321-3136, ext 423 (Franks@liro.com) an email in which I requested a brief remedial progress update. Mr. Frank sent me the following email: The SVE system continues to operate effectively. Our office transmitted our latest semi-annual report to you in February 2016. The site is on a semiannual reporting schedule so the next report will cover the period February 2016 through July 2016 and will be submitted in August 2016. 8/31/16 - Raphael Ketani. I reviewed the LiRo Engineers Inc. 8/30/16 Semi-Annual Monitoring Report and Soil Vapor Extraction System Report for the period February 2016 to July 2016. On 4/14/16 and 4/15/16, the original SVE wells were decommissioned. SVE-01R, SVE-02R and SVE-03R were installed. The replacement took place because the soil samples from the July 2015 confirmation borings showed that the contaminant mass had decreased to the point that vapor recovery had become inefficient. Thus, the reinstallation of the SVE wells in more contaminated areas in a new configuration was undertaken in order to remove more contamination. VM-01, VM-02 and VM-03 continued to be

78 RICHMOND TERRACE (Continued) **S103275005**

active. Clean Globe Environmental has been managing the SVE system since May 2015. During the reporting period, the SVE system was operational for 182 days (the entire period). Weekly influent and effluent PID measurements were taken by CGE. Quarterly air samples were collected from the carbon adsorption system influent and effluent points on 3/22/16 and 6/7/16. The air samples were submitted for analysis using method TO-15. The benzene emissions for the SVE system were completely in compliance with the emissions limits in the Stipulation Agreement. For 6/21/16, the inlet flow volume was 120 cf/min. and the inlet header vacuum was 78 inches of water. The radius of influence (ROI) of the SVE system varied from 12 to 20 feet. The estimated amount of TPH removed during this period was 0.69 lbs. The total amount of TPH removed since the system had started during July 2014 was 50.31 lbs. The results for the soil samples taken on 4/15/16 from SVE-01R for the 12 to 13 foot interval and the 16 to 17 foot interval were entirely non-detect for VOCs and SVOCs. The soil results for the SVE-02R boring for the 14 to 15 foot interval sample were 66 ppb of total VOCs and no SVOCs. The soil samples from the 16 to 17 foot interval at SVE-02R had 335 ppb of total VOCs and no SVOCs. The 11 to 12 foot interval soil sample from the SVE-03R location had 116,590 ppb of total VOCs and 5600 ppb of SVOCs. The soil sample from the 16 to 17 foot interval at the SVE-03R location had 1647 ppb of total VOCs and no SVOCs. Groundwater samples were collected on 6/6/16 for the semi-annual monitoring event from LMW-01 to LMW-03. The wells were also gauged on this date. No free product was observed in the wells. The VOC analytical results for each sample were entirely non-detect. LiRo recommends the following: 1) continue semi-annual groundwater gauging, sampling and analysis. 2) continue the operation of the SVE system with weekly and monthly operations and maintenance monitoring and quarterly air discharge sampling and analysis. 3) continue with semi-annual reporting of air and groundwater data. I approved the data in the report and the recommendations contained therein. 9/1/16 - Raphael Ketani. Ms. DeLozier sent me an email stating that LiRo Engineers was optimistic that the newly installed SVE wells were close enough to remediate the soil contamination - particularly at LSB-23B. A soil sample will be taken at LSB-23B from the 24 to 25 foot interval during the next round of confirmatory soil sampling. 2/22/17 - Raphael Ketani. As the next bi-annual monitoring report is overdue, I sent an email to Ms. DeLozier (DeLozierm@liro.com) requesting its submission. 2/23/17 - Raphael Ketani. Ms. DeLozier responded by email today. She said that the fourth quarter 2016 report will cover from July 2016 to January 2017 and will be submitted on 2/28/17. 2/28/17 - Raphael Ketani. I reviewed the LiRo Engineers Inc. 2/28/17 Semi-Annual Monitoring Report and Soil Vapor Extraction System Report for the period August 2016 to January 2017. The SVE system consists of three extraction wells, SVE-01R to SVE-03R, and three vacuum points, VM-01 to VM-03. The SVE is operational and continues to be managed by Clean Globe Environmental (since May 2015). During the reporting period, the SVE system was operational for 184 days (the entire period). Weekly influent and effluent PID measurements were taken by CGE. Quarterly air samples were collected from the carbon adsorption system influent and effluent points on 9/20/16 and 12/13/16. The air samples were submitted for analysis using method TO-15. The benzene emissions for the SVE system were completely in compliance with the emissions limits in the Stipulation Agreement. The specific SVE results for the 9/20/16 sample were 28.4 ppb/v (128.8 ug/m3) influent and 100.8 ppb/v

78 RICHMOND TERRACE (Continued) **S103275005**

(456.9 ug/m3) effluent. The specific results for the 12/13/16 sample were 61.0 ppb/v (255.0 ug/m3) influent, and 126.5 ppb/v (535.1 ug/m3) effluent 1:1 dilution and 133.4 ppb/v (566.1 ug/m3) effluent 1:10 dilution. For the August to January monitoring period, the average flow rate was 120 cfm. The relocation of the extraction wells resulted in an increase in the mass of soil VOCs removed from 0.09 pounds during February 2016 to April 2016 to 0.60 pounds from May 2016 to July 2016. Though only 0.14 pounds was removed from August 2016 to October 2016 and only 0.12 pounds from November 2016 to January 2017. The total amount of TPH removed since the system had started during July 2014 was 50.57 lbs. Confirmatory soil sampling will take place if the amounts collected are less than 0.10 pounds during a particular reporting period. Groundwater samples were collected on 12/12/16 for the semi-annual monitoring event from LMW-01 to LMW-03. The wells were also gauged on this date. No free product was observed in the wells. The VOC analytical results for each sample were entirely non-detect. Groundwater flow was to the southwest [DEC case manager's note: this direction of flow may be due to tidal action or the effect of a pumping well to the southwest of the site]. LiRo recommends the following: 1) continue semi-annual groundwater gauging, sampling and analysis. 2) continue the operation of the SVE system with weekly and monthly operations and maintenance monitoring and quarterly air discharge sampling and analysis. 3) continue with semi-annual reporting of air and groundwater data. 8/31/17 - Raphael Ketani. I reviewed the LiRo Engineers Inc. 8/31/17 Semi-Annual Monitoring Report and Soil Vapor Extraction System Report for the period February to July 2017. The SVE system consists of three extraction wells, SVE-01R to SVE-03R, and three vacuum points, VM-01 to VM-03. The SVE system is operated and maintained by EnviroTrac, Ltd. During the reporting period, the SVE system was operational for 181 days (the entire period). Weekly influent and effluent PID measurements were taken by CGE and EnviroTrac Ltd. Quarterly air samples were collected from the carbon adsorption system influent and effluent points on 3/27/17 and 6/15/17. The air samples were submitted for analysis using method TO-15. The benzene emissions for the SVE system were completely in compliance with the emissions limits in the Stipulation Agreement. The SVE total VOCs results for the 3/27/17 sample were 13.78 ppb/v (59.82 ug/m3) influent and 31.73 ppb/v (136.65 ug/m3) effluent. The total VOCs results for the 6/15/17 sample were 3.13 ppb/v (12.02 ug/m3) influent, and 231.9 ppb/v (1136 ug/m3) effluent. For the February to April monitoring period, the average flow rate was 120 cfm. For the May to July monitoring period, the average flow rate was 113.6 cfm. The total amount of TPH removed since the system had started during July 2014 was 50.62 lbs. Between May 3rd and 4th 2017, 13 confirmatory soil borings (LSB-30 to LSSB-42) were conducted and 32 soil samples were collected. Seven of the samples had at least one VOC concentration above the standards. The total VOC concentrations varied from non-detect in 12 samples to 295,410 ppb in the sample from LSB-42 which was collected from the interval 11 to 13 feet bgs. No SVOCs were detected above the standards. Groundwater samples were collected on 7/14/17 for the semi-annual monitoring event from LMW-01 to LMW-03. The wells were also gauged on this date. No free product was observed in the wells. The VOC analytical results for each sample were entirely non-detect. Groundwater flow was to the southwest [DEC case manager's note: this direction of flow may be due to tidal action or the effect of a pumping well to the southwest of the site].

78 RICHMOND TERRACE (Continued) **S103275005**

LiRo recommends the following: 1) reconfigure the SVE system from 3 SVE extraction wells (i.e. SVE-01, SVE-02 and SVE-03) to one SVE extraction well (i.e. SVE-04) located in the vicinity of LSB-32 and LSB-42 and screened from 10 to 14 feet bgs. 2) change groundwater gauging and sampling from semi-annually to annually. 3) decommission SVE-01, SVE-02 and SVE-03. I approved the report and the recommendations, except I required that SVE wells 01 to 03 be maintained and operated for at least the next 6 month period. 12/4/17 - Raphael Ketani. Ms. DeLozier (DeLozierm@liro.com)/(718) 882-5476 sent me an email on 12/1/17 stating the following: We would like to inform you that the SVE system at the NYPD -120th Precinct (NYSDEC Spill No. 0904952) has been temporarily shut down. The SVE blower motor shorted out and needs to be replaced. A replacement blower has been ordered and should be installed within the next 4 to 5 weeks (based on manufacture delivery). If you would like, I can send you an email update once it is up and running again. I responded by email and stated that she should notify the Department when the new blower has been installed and is operating. 12/22/17 - Raphael Ketani. Ms. DeLozier informed me today by email that the blower was replaced on 12/18/17 and that the system is fully functional. 3/2/18 - Raphael Ketani. I reviewed the LiRo Engineers Inc. 3/2/18 Semi-Annual Monitoring Report and Soil Vapor Extraction System Report for the period August 2017 to January 2018. Groundwater sampling and gauging took place on 11/28/17. The wells sampled and monitored were LMW-01 to LMW-03. Groundwater flow was to the west at a gradient of 0.0125 ft/ft on 11/28/17. The VOC analytical results were almost entirely non-detect for all 3 samples with only 6 hits total which were up to 1.5 ppb. SVE-04 was installed on 1/2/18. Soil samples were collected from 13.5 feet bgs and 15 feet bgs. The soil samples were tested for VOCs and compared to the unrestricted residential soil standards in CP-51. The well will be incorporated into the SVE system during the first quarter of 2018. The soil sample from the 13.5 to 14 foot interval had 7 VOC hits that were low (0 to 25 ppb) to moderate (26 to 100 ppb) in concentration, 2 hits that were high (101 to 200 ppb), 1 hit of 320 ppb of 1,3,5-trimethylbenzene and 6 hits that were extremely high (501 ppb to values in the many thousands of ppbs). These extremely high hits were mostly 1,2,4-trimethylbenzene and the xylenes. The soil sample from the 15 to 16 foot interval had 13 hits that were low to moderate and 3 hits that were high. The SVE system consists of three extraction wells, SVE-01R to SVE-03R, and three vacuum points, VM-01 to VM-03. The SVE system is operated and maintained by EnviroTrac, Ltd. The SVE system was operational for 168 out of a possible 184 days during this reporting period. The system was off on 11/29/17 due to a blower failure. The blower was replaced on 12/18/17 and the system became operational again. Weekly influent and effluent PID measurements were taken by CGE and EnviroTrac Ltd. Quarterly air samples were collected from the carbon adsorption system influent and effluent points on 9/7/17 and 12/18/17. The air samples were submitted for analysis using method TO-15. The benzene emissions for the SVE system were completely in compliance with the emissions limits in the Stipulation Agreement. The SVE total VOCs results for the 9/7/17 sample were 3.8 ppb/v (15.2 ug/m3) influent and 42 ppb/v (200.5 ug/m3) effluent. The total VOCs results for the 12/18/17 sample were 95.7 ppb/v (420.9 ug/m3) influent, and 0.193 ppb/v (0.950 ug/m3) effluent. For the August to October monitoring period, the average flow rate was 110 cfm. For the November to January monitoring period, the average flow rate was 112 cfm. The

78 RICHMOND TERRACE (Continued) **S103275005**

total amount of TPH removed since the system had started during July 2014 was 50.88 lbs. The 0.26 lbs. recovered during this period is considered biased high as the system was down for a while and the vapors accumulated in the subsurface. LiRo requested approval to use just SVE-04 for vapor extraction. Also, they wanted to decommission wells SVE-01R, SVE-02R and SVE-03R. I approved the report and the request to abandon SVE-01R and SVE-02R. However, I stated that SVE-03R must remain part of the vapor extraction system as 57,000 ppb of total VOCs vapors were extracted from this well during May 2017. 5-3-2018 The spill is reassigned to AZ as per VB request. AZ 6-28-2019 Reviewed a report dated 3/15/2019. SVE system is operational at the site. Approximately 50.88 lbs. of VOCs have been removed from the soil since 2014.There are no exceedances in VOC concentrations in groundwater. Reports are issued annually. LiRo requested removal of two groundwater monitoring wells from the sampling program. I have contacted S. Frank and discussed the site with him. Since there are only three existing monitoring wells at the site removal of three wells will affect accuracy of groundwater elevation measurements. Therefore, it was decided that these wells will remain included in the monitoring schedule. AZ"

Remarks: "REMOVAL OF A 4000 GALLON UST CONTAMINATED SOIL FOUND CLEAN UP PENDING."

All Materials:

Site ID:	417177
Operable Unit ID:	1173419
Operable Unit:	01
Material ID:	2165345
Material Code:	0009
Material Name:	gasoline
Case No.:	Not reported
Material FA:	Petroleum
Quantity:	Not reported
Units:	G
Recovered:	Not reported
Oxygenate:	Not reported

V145 **LOT 86,TAXBLOCK 7** **NY E DESIGNATION** **S109528185**
WSW **36 RICHMOND TERRACE** **N/A**
< 1/8 **STATEN ISLAND, NY 10301**
0.018 mi.
97 ft. **Site 1 of 5 in cluster V**

Actual:
36 ft.

Focus Map:
9

E DESIGNATION:

Name:	LOT 86,TAXBLOCK 7
Address:	36 RICHMOND TERRACE
City,State,Zip:	STATEN ISLAND, NY 10301
Tax Lot(s):	86
Tax Block:	7
Borough Code:	SI
E-No:	E-217
Effective Date:	10/23/2008
Satisfaction Date:	Not reported
Ceqr Number:	08DCP070R
Ulurp Number:	080426ZMR
Zoning Map No:	21c

LOT 86,TAXBLOCK 7 (Continued) **S109528185**

Description: Air Quality - #2 Fuel Oil or Natural Gas Heat and Hot Water
Lot Remediation Date: Not reported

Description: Exhaust stack location limitations
Lot Remediation Date: Not reported

V146 **BENEDICT REALTY CO** **NY UST** **U000397658**
WSW **36 RICHMOND TERR** **N/A**
< 1/8 **STATEN ISLAND, NY 10301**
0.018 mi.
97 ft. **Site 2 of 5 in cluster V**

Actual:
36 ft.

Focus Map:
9

UST:
Name: BENEDICT REALTY CO
Address: 36 RICHMOND TERR
City,State,Zip: STATEN ISLAND, NY 10301
Id/Status: 2-207721 / Active
Program Type: PBS
Region: STATE
DEC Region: 2
Expiration Date: 06/30/2022
UTM X: 578085.69004
UTM Y: 4499613.87019
Site Type: Other

Affiliation Records:
Site Id: 7387
Affiliation Type: Facility Owner
Company Name: BENEDICT REALTY CO
Contact Type: MANAGER
Contact Name: RAYMOND RUSSO
Address1: 45 WATCHOQUE RD
Address2: Not reported
City: STATEN ISLAND
State: NY
Zip Code: 10314
Country Code: 001
Phone: (718) 494-6612
EMail: Not reported
Fax Number: Not reported
Modified By: MFLEONAR
Date Last Modified: 2017-07-10

Site Id: 7387
Affiliation Type: Mail Contact
Company Name: BENEDICT REALTY CO
Contact Type: PARTNER
Contact Name: ALDO GIOVANUCCI
Address1: 45 WATCHOQUE RD
Address2: Not reported
City: STATEN ISLAND
State: NY
Zip Code: 10314
Country Code: 001
Phone: (718) 494-6612
EMail: Not reported
Fax Number: Not reported
Modified By: MFLEONAR

BENEDICT REALTY CO (Continued) **U000397658**

Date Last Modified: 2017-07-10

Site Id: 7387
Affiliation Type: Facility Operator
Company Name: BENEDICT REALTY CO
Contact Type: Not reported
Contact Name: BENEDICT REALTY CO
Address1: Not reported
Address2: Not reported
City: Not reported
State: NN
Zip Code: Not reported
Country Code: 001
Phone: (718) 494-6612
EMail: Not reported
Fax Number: Not reported
Modified By: TRANSLAT
Date Last Modified: 2004-03-04

Site Id: 7387
Affiliation Type: Emergency Contact
Company Name: BENEDICT REALTY CO
Contact Type: Not reported
Contact Name: RAYMOND RUSSO
Address1: Not reported
Address2: Not reported
City: Not reported
State: NN
Zip Code: Not reported
Country Code: 999
Phone: (718) 494-6612
EMail: Not reported
Fax Number: Not reported
Modified By: MFLEONAR
Date Last Modified: 2017-07-10

Tank Info:

Tank Number: 001
Tank ID: 9635
Tank Status: In Service
Material Name: In Service
Capacity Gallons: 2000
Install Date: 05/03/1951
Date Tank Closed: Not reported
Registered: True
Tank Location: Underground
Tank Type: Steel/carbon steel
Material Code: 0001
Common Name of Substance: #2 Fuel Oil (On-Site Consumption)

Tightness Test Method: 21
Date Test: 02/23/2017
Next Test Date: 02/23/2018
Pipe Model: Not reported
Modified By: TLYE
Last Modified: 08/03/2017

BENEDICT REALTY CO (Continued) **U000397658**

Equipment Records:

D02 - Pipe Type - Galvanized Steel
F00 - Pipe External Protection - None
B00 - Tank External Protection - None
C00 - Pipe Location - No Piping
A00 - Tank Internal Protection - None
L09 - Piping Leak Detection - Exempt Suction Piping
H00 - Tank Leak Detection - None
I00 - Overfill - None
G00 - Tank Secondary Containment - None
J02 - Dispenser - Suction Dispenser

T147 **NYC - STATEN ISLAND FAMILY COURT** **RCRA NonGen / NLR** **1001113440**
WSW **100 RICHMOND TER** **FINDS** **NYR000024307**
< 1/8 **STATEN ISLAND, NY 10301** **ECHO**
0.018 mi. **NY MANIFEST**
97 ft. **Site 2 of 2 in cluster T**

Actual:
26 ft.

Focus Map:
9

RCRA NonGen / NLR:

Date form received by agency:	01/01/2007
Facility name:	NYC - STATEN ISLAND FAMILY COURT
Facility address:	100 RICHMOND TER STATEN ISLAND, NY 10301-1905
EPA ID:	NYR000024307
Mailing address:	RICHMOND TER STATEN ISLAND, NY 10301
Contact:	Not reported
Contact address:	RICHMOND TER STATEN ISLAND, NY 10301
Contact country:	US
Contact telephone:	Not reported
Contact email:	Not reported
EPA Region:	02
Classification:	Non-Generator
Description:	Handler: Non-Generators do not presently generate hazardous waste

Owner/Operator Summary:

Owner/operator name:	CITY OF NEW YORK
Owner/operator address:	1 CENTRE ST NEW YORK, NY 10007
Owner/operator country:	US
Owner/operator telephone:	212-669-8710
Owner/operator email:	Not reported
Owner/operator fax:	Not reported
Owner/operator extension:	Not reported
Legal status:	Municipal
Owner/Operator Type:	Owner
Owner/Op start date:	Not reported
Owner/Op end date:	Not reported

Owner/operator name:	CITY OF NEW YORK
Owner/operator address:	1 CENTRE ST NEW YORK, NY 10007
Owner/operator country:	US
Owner/operator telephone:	212-669-8710
Owner/operator email:	Not reported
Owner/operator fax:	Not reported

NYC - STATEN ISLAND FAMILY COURT (Continued) **1001113440**

Owner/operator extension: Not reported
Legal status: Municipal
Owner/Operator Type: Operator
Owner/Op start date: Not reported
Owner/Op end date: Not reported

Handler Activities Summary:
U.S. importer of hazardous waste: No
Mixed waste (haz. and radioactive): No
Recycler of hazardous waste: No
Transporter of hazardous waste: No
Treater, storer or disposer of HW: No
Underground injection activity: No
On-site burner exemption: No
Furnace exemption: No
Used oil fuel burner: No
Used oil processor: No
User oil refiner: No
Used oil fuel marketer to burner: No
Used oil Specification marketer: No
Used oil transfer facility: No
Used oil transporter: No

Historical Generators:
Date form received by agency: 01/01/2006
Site name: NYC - STATEN ISLAND FAMILY COURT
Classification: Not a generator, verified

Date form received by agency: 07/08/1999
Site name: NYC - STATEN ISLAND FAMILY COURT
Classification: Not a generator, verified

Date form received by agency: 05/21/1996
Site name: NYC - STATEN ISLAND FAMILY COURT
Classification: Small Quantity Generator

Hazardous Waste Summary:

. Waste code: D000
. Waste name: Not Defined

. Waste code: D008
. Waste name: LEAD

. Waste code: D009
. Waste name: MERCURY

Violation Status: No violations found

FINDS:

Registry ID: 110004525265

Environmental Interest/Information System
RCRAInfo is a national information system that supports the Resource Conservation and Recovery Act (RCRA) program through the tracking of

NYC - STATEN ISLAND FAMILY COURT (Continued) **1001113440**

events and activities related to facilities that generate, transport, and treat, store, or dispose of hazardous waste. RCRAInfo allows RCRA program staff to track the notification, permit, compliance, and corrective action activities required under RCRA.

Click this hyperlink while viewing on your computer to access additional FINDS: detail in the EDR Site Report.

ECHO:

Envid:	1001113440
Registry ID:	110004525265
DFR URL:	http://echo.epa.gov/detailed-facility-report?fid=110004525265

NY MANIFEST:

Name:	NYC STATEN ISLAND FAMILY COURT
Address:	100 RICHMOND TER
City,State,Zip:	STATEN ISLAND, NY 10301-1905
Country:	USA
EPA ID:	NYR000024307
Facility Status:	Not reported
Location Address 1:	100 RICHMOND TERRACE
Code:	BP
Location Address 2:	Not reported
Total Tanks:	Not reported
Location City:	STATEN ISLAND
Location State:	NY
Location Zip:	10301
Location Zip 4:	Not reported

NY MANIFEST:

EPAID:	NYR000024307
Mailing Name:	NYC STATEN ISLAND FAMILY COURT
Mailing Contact:	JOHN BLAKE
Mailing Address 1:	100 RICHMOND TERRACE
Mailing Address 2:	Not reported
Mailing City:	STATEN ISLAND
Mailing State:	NY
Mailing Zip:	10301
Mailing Zip 4:	Not reported
Mailing Country:	USA
Mailing Phone:	9146816384

NY MANIFEST:

Document ID:	NYB7259391
Manifest Status:	K
seq:	Not reported
Year:	1996
Trans1 State ID:	PTH7946MN
Trans2 State ID:	Not reported
Generator Ship Date:	08/01/1996
Trans1 Recv Date:	08/01/1996
Trans2 Recv Date:	/ /
TSD Site Recv Date:	08/05/1996
Part A Recv Date:	08/26/1996
Part B Recv Date:	09/18/1996

NYC - STATEN ISLAND FAMILY COURT (Continued) **1001113440**

Generator EPA ID:	NYR000024307
Trans1 EPA ID:	MA5000002394
Trans2 EPA ID:	Not reported
TSDF ID 1:	AZ0000337360
TSDF ID 2:	Not reported
Manifest Tracking Number:	Not reported
Import Indicator:	Not reported
Export Indicator:	Not reported
Discr Quantity Indicator:	Not reported
Discr Type Indicator:	Not reported
Discr Residue Indicator:	Not reported
Discr Partial Reject Indicator:	Not reported
Discr Full Reject Indicator:	Not reported
Manifest Ref Number:	Not reported
Alt Facility RCRA ID:	Not reported
Alt Facility Sign Date:	Not reported
MGMT Method Type Code:	Not reported
Waste Code:	D009 - MERCURY 0.2 MG/L TCLP
Waste Code:	Not reported
Waste Code:	Not reported
Waste Code:	Not reported
Waste Code:	Not reported
Waste Code:	Not reported
Quantity:	00300
Units:	P - Pounds
Number of Containers:	003
Container Type:	DF - Fiberboard or plastic drums (glass)
Handling Method:	R Material recovery of more than 75 percent of the total material.
Specific Gravity:	100
Waste Code:	D009 - MERCURY 0.2 MG/L TCLP
Waste Code:	Not reported
Waste Code:	Not reported
Waste Code:	Not reported
Waste Code:	Not reported
Quantity:	00360
Units:	P - Pounds
Number of Containers:	012
Container Type:	CF - Fiber or plastic boxes, cartons
Handling Method:	R Material recovery of more than 75 percent of the total material.
Specific Gravity:	100

Click this hyperlink while viewing on your computer to access
-1 additional NY MANIFEST: record(s) in the EDR Site Report.

B148 **COTY ENTERPRISE LTD.** **NY UST** **U003764820**
SSE **600 RICHMOND TERRACE** **N/A**
< 1/8 **STATEN ISLAND, NY 10301**
0.018 mi.
97 ft. **Site 6 of 10 in cluster B**

Actual: UST:
18 ft.

Name:	COTY ENTERPRISE LTD.
Address:	600 RICHMOND TERRACE
City,State,Zip:	STATEN ISLAND, NY 10301
Id/Status:	2-605099 / Unregulated/Closed
Program Type:	PBS
Region:	STATE

Focus Map:
8

COTY ENTERPRISE LTD. (Continued) **U003764820**

DEC Region: 2
Expiration Date: N/A
UTM X: 576759.42233
UTM Y: 4499781.48550
Site Type: Other

Affiliation Records:

Site Id: 26968
Affiliation Type: Facility Owner
Company Name: COTY REALTY CORP.
Contact Type: PRES.
Contact Name: JOSEPH COTY
Address1: 600 RICHMOND TERRACE
Address2: Not reported
City: STATEN ISLAND
State: NY
Zip Code: 10301
Country Code: 001
Phone: (718) 447-6900
EMail: Not reported
Fax Number: Not reported
Modified By: msbaptis
Date Last Modified: 2006-08-28

Site Id: 26968
Affiliation Type: Mail Contact
Company Name: COTY REALTY CORP.
Contact Type: PRES.
Contact Name: JOSEPH COTY
Address1: 600 RICHMOND TERRACE
Address2: Not reported
City: STATEN ISLAND
State: NY
Zip Code: 10301
Country Code: 001
Phone: (718) 447-6900
EMail: Not reported
Fax Number: Not reported
Modified By: msbaptis
Date Last Modified: 2006-08-28

Site Id: 26968
Affiliation Type: Facility Operator
Company Name: COTY ENTERPRISE LTD.
Contact Type: Not reported
Contact Name: COTY ENTERPRISE LTD
Address1: Not reported
Address2: Not reported
City: Not reported
State: NN
Zip Code: Not reported
Country Code: 001
Phone: (718) 447-6900
EMail: Not reported
Fax Number: Not reported
Modified By: msbaptis
Date Last Modified: 2006-08-28

COTY ENTERPRISE LTD. (Continued) **U003764820**

Site Id:	26968
Affiliation Type:	Emergency Contact
Company Name:	COTY REALTY CORP.
Contact Type:	Not reported
Contact Name:	JOSEPH COTY
Address1:	Not reported
Address2:	Not reported
City:	Not reported
State:	NN
Zip Code:	Not reported
Country Code:	001
Phone:	(718) 979-3551
EMail:	Not reported
Fax Number:	Not reported
Modified By:	TRANSLAT
Date Last Modified:	2004-03-04

Tank Info:

Tank Number:	001
Tank ID:	59433
Tank Status:	Closed - Removed
Material Name:	Closed - Removed
Capacity Gallons:	2000
Install Date:	01/01/1980
Date Tank Closed:	07/06/2006
Registered:	True
Tank Location:	Underground
Tank Type:	Steel/carbon steel
Material Code:	0001
Common Name of Substance:	#2 Fuel Oil (On-Site Consumption)
Tightness Test Method:	00
Date Test:	Not reported
Next Test Date:	Not reported
Pipe Model:	Not reported
Modified By:	JMKRIMGO
Last Modified:	04/14/2017

Equipment Records:

A00 - Tank Internal Protection - None
B01 - Tank External Protection - Painted/Asphalt Coating
D01 - Pipe Type - Steel/Carbon Steel/Iron
F01 - Pipe External Protection - Painted/Asphalt Coating
H00 - Tank Leak Detection - None
L09 - Piping Leak Detection - Exempt Suction Piping
J02 - Dispenser - Suction Dispenser
C02 - Pipe Location - Underground/On-ground
G00 - Tank Secondary Containment - None
I05 - Overfill - Vent Whistle

B149 **NEW YORK FRAGRANCE INC** **NY SHWS** **S108651171**
SSE **600 RICHMOND TERRACE** **NY MANIFEST** **N/A**
< 1/8 **STATEN ISLAND, NY 10301**
0.018 mi.
97 ft. **Site 7 of 10 in cluster B**

Actual:
18 ft.

Focus Map:
8

SHWS:

Name:	COTY WAREHOUSE
Address:	600 RICHMOND TERRACE
City,State,Zip:	STATEN ISLAND, NY 10301
Program:	HW
Site Code:	57774
Classification:	N
Region:	2
Acres:	Not reported
HW Code:	243026
Record Add:	05/21/2002
Record Upd:	04/22/2005
Updated By:	DMMOLOUG
Site Description:	The site did not qualify for addition to the Registry of Inactive Hazardous Disposal Sites
Env Problem:	Not reported
Health Problem:	Not reported
Dump:	Not reported
Structure:	Not reported
Lagoon:	Not reported
Landfill:	Not reported
Pond:	Not reported
Disp Start:	Not reported
Disp Term:	Not reported
Lat/Long:	Not reported
Dell:	Not reported
Record Add:	Not reported
Record Upd:	Not reported
Updated By:	Not reported
Own Op:	Not reported
Sub Type:	Not reported
Owner Name:	Not reported
Owner Company:	Not reported
Owner Address:	Not reported
Owner Addr2:	Not reported
Owner City,St,Zip:	Not reported
Owner Country:	Not reported
HW Code:	Not reported
Waste Type:	Not reported
Waste Quantity:	Not reported
Waste Code:	Not reported
Crossref ID:	Not reported
Cross Ref Type Code:	Not reported
Cross Ref Type:	Not reported
Record Added Date:	Not reported
Record Updated:	Not reported
Updated By:	Not reported

NY MANIFEST:

Name:	NEW YORK FRAGRANCE INC
Address:	600 RICHMOND TERRACE
City,State,Zip:	STATEN ISLAND, NY 10301
Country:	USA

NEW YORK FRAGRANCE INC (Continued) **S108651171**

EPA ID:	NYD681565591
Facility Status:	Not reported
Location Address 1:	600 RICHMOND TERRACE
Code:	BP
Location Address 2:	COTY WAREHOUSE
Total Tanks:	Not reported
Location City:	STATEN ISLAND
Location State:	NY
Location Zip:	10301
Location Zip 4:	Not reported

NY MANIFEST:

EPAID:	NYD681565591
Mailing Name:	NEW YORK FRAGRANCE INC
Mailing Contact:	NEW YORK FRAGRANCE INC
Mailing Address 1:	162 PORT RICHMOND AVE
Mailing Address 2:	Not reported
Mailing City:	STATEN ISLAND
Mailing State:	NY
Mailing Zip:	10302
Mailing Zip 4:	Not reported
Mailing Country:	USA
Mailing Phone:	7188161112

NY MANIFEST:

Document ID:	Not reported
Manifest Status:	Not reported
seq:	Not reported
Year:	2007
Trans1 State ID:	NJD986607380
Trans2 State ID:	Not reported
Generator Ship Date:	06/26/2007
Trans1 Recv Date:	06/26/2007
Trans2 Recv Date:	Not reported
TSD Site Recv Date:	07/11/2007
Part A Recv Date:	Not reported
Part B Recv Date:	Not reported
Generator EPA ID:	NYD681565591
Trans1 EPA ID:	Not reported
Trans2 EPA ID:	Not reported
TSDF ID 1:	OHD001926740
TSDF ID 2:	Not reported
Manifest Tracking Number:	000037631FLE
Import Indicator:	N
Export Indicator:	N
Discr Quantity Indicator:	N
Discr Type Indicator:	N
Discr Residue Indicator:	N
Discr Partial Reject Indicator:	N
Discr Full Reject Indicator:	N
Manifest Ref Number:	Not reported
Alt Facility RCRA ID:	Not reported
Alt Facility Sign Date:	Not reported
MGMT Method Type Code:	H061
Waste Code:	Not reported
Waste Code:	Not reported
Waste Code:	Not reported

NEW YORK FRAGRANCE INC (Continued) **S108651171**

Waste Code:	Not reported
Waste Code:	Not reported
Waste Code:	Not reported
Quantity:	275
Units:	G - Gallons (liquids only)* (8.3 pounds)
Number of Containers:	5
Container Type:	DM - Metal drums, barrels
Handling Method:	B Incineration, heat recovery, burning.
Specific Gravity:	1
Waste Code:	D001
Waste Code 1_2:	Not reported
Waste Code 1_3:	Not reported
Waste Code 1_4:	Not reported
Waste Code 1_5:	Not reported
Waste Code 1_6:	Not reported

Name:	NEW YORK FRAGRANCE INC
Address:	600 RICHMOND TERRACE
City,State,Zip:	STATEN ISLAND, NY 10301
Country:	USA
EPA ID:	NYD687565591
Facility Status:	Not reported
Location Address 1:	600 RICHMOND TERRACE
Code:	BP
Location Address 2:	COTY WAREHOUSE
Total Tanks:	Not reported
Location City:	STATEN ISLAND
Location State:	NY
Location Zip:	10301
Location Zip 4:	Not reported

NY MANIFEST:

EPAID:	NYD687565591
Mailing Name:	NEW YORK FRAGRANCE INC
Mailing Contact:	NEW YORK FRAGRANCE INC
Mailing Address 1:	162 PORT RICHMOND AVE
Mailing Address 2:	Not reported
Mailing City:	STATEN ISLAND
Mailing State:	NY
Mailing Zip:	10302
Mailing Zip 4:	Not reported
Mailing Country:	USA
Mailing Phone:	7188161112

Click this hyperlink while viewing on your computer to access
-1 additional NY MANIFEST: record(s) in the EDR Site Report.

B150 **NEW YORK FRAGRANCE C/O COTY ENTERPRISES** **RCRA-SQG** **1000129703**
SSE **600 RICHMOND TER** **FINDS** **NYD981565591**
< 1/8 **STATEN ISLAND, NY 10301** **ECHO**
0.018 mi.
97 ft. **Site 8 of 10 in cluster B**

Actual:
18 ft.

Focus Map:
8

RCRA-SQG:

Date form received by agency:	05/22/2007
Facility name:	NEW YORK FRAGRANCE C/O COTY ENTERPRISES
Facility address:	600 RICHMOND TER STATEN ISLAND, NY 10301
EPA ID:	NYD981565591
Mailing address:	PORT RICHMOND AVE STATEN ISLAND, NY 10302
Contact:	JAIME LEONE
Contact address:	PORT RICHMOND AVE STATEN ISLAND, NY 10302
Contact country:	US
Contact telephone:	718-816-1112
Contact email:	Not reported
EPA Region:	02
Land type:	Private
Classification:	Small Small Quantity Generator
Description:	Handler: generates more than 100 and less than 1000 kg of hazardous waste during any calendar month and accumulates less than 6000 kg of hazardous waste at any time; or generates 100 kg or less of hazardous waste during any calendar month, and accumulates more than 1000 kg of hazardous waste at any time

Owner/Operator Summary:

Owner/operator name:	RAMAKRISHNA CHERUKURI
Owner/operator address:	RICHMOND TER STATEN ISLAND, NY 10301
Owner/operator country:	US
Owner/operator telephone:	Not reported
Owner/operator email:	Not reported
Owner/operator fax:	Not reported
Owner/operator extension:	Not reported
Legal status:	Private
Owner/Operator Type:	Owner
Owner/Op start date:	04/15/1992
Owner/Op end date:	Not reported

Owner/operator name:	RAMAKRISHNA CHERUKURI
Owner/operator address:	Not reported Not reported
Owner/operator country:	Not reported
Owner/operator telephone:	Not reported
Owner/operator email:	Not reported
Owner/operator fax:	Not reported
Owner/operator extension:	Not reported
Legal status:	Private
Owner/Operator Type:	Operator
Owner/Op start date:	04/15/1992
Owner/Op end date:	Not reported

Handler Activities Summary:
U.S. importer of hazardous waste: No

NEW YORK FRAGRANCE C/O COTY ENTERPRISES (Continued) **1000129703**

Mixed waste (haz. and radioactive): No
Recycler of hazardous waste: No
Transporter of hazardous waste: No
Treater, storer or disposer of HW: No
Underground injection activity: No
On-site burner exemption: No
Furnace exemption: No
Used oil fuel burner: No
Used oil processor: No
User oil refiner: No
Used oil fuel marketer to burner: No
Used oil Specification marketer: No
Used oil transfer facility: No
Used oil transporter: No

Historical Generators:

Date form received by agency: 05/21/2007
Site name: NEW YORK FRAGRANCE C/O COTY ENTERPRISES
Classification: Small Quantity Generator

Date form received by agency: 01/01/2006
Site name: EPA REGION 2 SIGNO COTY SITE
Classification: Not a generator, verified

Date form received by agency: 07/08/1999
Site name: EPA REGION 2 SIGNO COTY SITE
Classification: Not a generator, verified

Date form received by agency: 11/17/1986
Site name: EPA REGION 2 SIGNO COTY SITE
Classification: Large Quantity Generator

Hazardous Waste Summary:

. Waste code: D000
. Waste name: Not Defined

. Waste code: D001
. Waste name: IGNITABLE WASTE

. Waste code: D004
. Waste name: ARSENIC

. Waste code: P020
. Waste name: DINOSEB (OR) PHENOL, 2-(1-METHYLPROPYL)-4,6-DINITRO-

. Waste code: P059
. Waste name: 4,7-METHANO-1H-INDENE, 1,4,5,6,7,8,8-HEPTACHLORO-3A,4,7,7A-TETRAHYDRO- (OR) HEPTACHLOR

. Waste code: U060
. Waste name: BENZENE, 1,1'-(2,2-DICHLOROETHYLIDENE)BIS[4-CHLORO- (OR) DDD

. Waste code: U061
. Waste name: BENZENE, 1,1'-(2,2,2-TRICHLOROETHYLIDENE)BIS[4-CHLORO- (OR) DDT

NEW YORK FRAGRANCE C/O COTY ENTERPRISES (Continued) **1000129703**

. Waste code: U142
. Waste name: 1,3,4-METHENO-2H-CYCLOBUTA[CD]PENTALEN-2-ONE, 1,1A,3,3A,4,5,5,5A,5B,6-DECACHLOROOCTAHYDRO- (OR) KEPONE

. Waste code: U154
. Waste name: METHANOL (I) (OR) METHYL ALCOHOL (I)

. Waste code: U239
. Waste name: BENZENE, DIMETHYL- (I,T) (OR) XYLENE (I)

. Waste code: U247
. Waste name: BENZENE, 1,1'-(2,2,2-TRICHLOROETHYLIDENE)BIS[4-METHOXY- (OR) METHOXYCHLOR

Violation Status: No violations found

Evaluation Action Summary:
Evaluation date: 07/23/2009
Evaluation: COMPLIANCE EVALUATION INSPECTION ON-SITE
Area of violation: Not reported
Date achieved compliance: Not reported
Evaluation lead agency: EPA

FINDS:

Registry ID: 110004410557

Environmental Interest/Information System

RCRAInfo is a national information system that supports the Resource Conservation and Recovery Act (RCRA) program through the tracking of events and activities related to facilities that generate, transport, and treat, store, or dispose of hazardous waste. RCRAInfo allows RCRA program staff to track the notification, permit, compliance, and corrective action activities required under RCRA.

ICIS (Integrated Compliance Information System) is the Integrated Compliance Information System and provides a database that, when complete, will contain integrated Enforcement and Compliance information across most of EPA's programs. The vision for ICIS is to replace EPA's independent databases that contain Enforcement data with a single repository for that information. Currently, ICIS contains all Federal Administrative and Judicial enforcement actions. This information is maintained in ICIS by EPA in the Regional offices and it Headquarters. A future release of ICIS will replace the Permit Compliance System (PCS) which supports the NPDES and will integrate that information with Federal actions already in the system. ICIS also has the capability to track other activities occurring in the Region that support Compliance and Enforcement programs. These include; Incident Tracking, Compliance Assistance, and Compliance Monitoring.

Click this hyperlink while viewing on your computer to access additional FINDS: detail in the EDR Site Report.

ECHO:
Envid: 1000129703
Registry ID: 110004410557

NEW YORK FRAGRANCE C/O COTY ENTERPRISES (Continued) **1000129703**

DFR URL: http://echo.epa.gov/detailed-facility-report?fid=110004410557

B151 **SIGNO TRADING/COAT WAREHOUSE** **SEMS-ARCHIVE** **1003864136**
SSE **600 RICHMOND TERRACE** **NYD982181323**
< 1/8 **STATEN ISLAND, NY 10301**
0.018 mi.
97 ft. **Site 9 of 10 in cluster B**

Actual:
18 ft.

Focus Map:
8

SEMS Archive:
Site ID: 0202399
EPA ID: NYD982181323
Cong District: 13
FIPS Code: 36085
FF: N
NPL: Not on the NPL
Non NPL Status: NFRAP-Site does not qualify for the NPL based on existing information

SEMS Archive Detail:
Region: 02
Site ID: 0202399
EPA ID: NYD982181323
Site Name: SIGNO TRADING/COAT WAREHOUSE
NPL: N
FF: N
OU: 00
Action Code: RV
Action Name: RMVL
SEQ: 1
Start Date: 1986-06-06 04:00:00
Finish Date: 1987-05-20 04:00:00
Qual: S
Current Action Lead: EPA Perf

Region: 02
Site ID: 0202399
EPA ID: NYD982181323
Site Name: SIGNO TRADING/COAT WAREHOUSE
NPL: N
FF: N
OU: 00
Action Code: SI
Action Name: SI
SEQ: 1
Start Date: 1995-02-02 05:00:00
Finish Date: 1995-07-28 04:00:00
Qual: N
Current Action Lead: EPA Perf

Region: 02
Site ID: 0202399
EPA ID: NYD982181323
Site Name: SIGNO TRADING/COAT WAREHOUSE
NPL: N
FF: N
OU: 00
Action Code: PA
Action Name: PA
SEQ: 1

SIGNO TRADING/COAT WAREHOUSE (Continued) **1003864136**

Start Date:	1987-05-04 04:00:00
Finish Date:	1987-05-11 04:00:00
Qual:	H
Current Action Lead:	EPA Perf
Region:	02
Site ID:	0202399
EPA ID:	NYD982181323
Site Name:	SIGNO TRADING/COAT WAREHOUSE
NPL:	N
FF:	N
OU:	00
Action Code:	VS
Action Name:	ARCH SITE
SEQ:	1
Start Date:	Not reported
Finish Date:	1995-07-28 04:00:00
Qual:	Not reported
Current Action Lead:	EPA Perf In-Hse
Region:	02
Site ID:	0202399
EPA ID:	NYD982181323
Site Name:	SIGNO TRADING/COAT WAREHOUSE
NPL:	N
FF:	N
OU:	00
Action Code:	DS
Action Name:	DISCVRY
SEQ:	1
Start Date:	1987-03-20 05:00:00
Finish Date:	1987-03-20 05:00:00
Qual:	Not reported
Current Action Lead:	EPA Perf

V152 **LOT 81,TAXBLOCK 7** **NY E DESIGNATION** **S109528182**
WSW **42 RICHMOND TERRACE** **N/A**
< 1/8 **STATEN ISLAND, NY 10301**
0.018 mi.
97 ft. **Site 3 of 5 in cluster V**

Actual:
29 ft.

Focus Map:
9

E DESIGNATION:

Name:	LOT 81,TAXBLOCK 7
Address:	42 RICHMOND TERRACE
City,State,Zip:	STATEN ISLAND, NY 10301
Tax Lot(s):	81
Tax Block:	7
Borough Code:	SI
E-No:	E-217
Effective Date:	10/23/2008
Satisfaction Date:	Not reported
Ceqr Number:	08DCP070R
Ulurp Number:	080426ZMR
Zoning Map No:	21c
Description:	Air Quality - #2 Fuel Oil or Natural Gas Heat and Hot Water
Lot Remediation Date:	Not reported

LOT 81,TAXBLOCK 7 (Continued) **S109528182**

Description: Exhaust stack location limitations
Lot Remediation Date: Not reported

B153 **NEW BRIGHTON SUB STATION** **NY Spills** **S104786927**
SSE **626 RICHMOND TERRACE** **N/A**
< 1/8 **STATEN ISLAND, NY**
0.019 mi.
100 ft. **Site 10 of 10 in cluster B**

Actual:
18 ft.

Focus Map:
8

SPILLS:

Name:	NEW BRIGHTON # 1 SUBSTATION
Address:	626 RICHMOND TERRACE
City,State,Zip:	STATEN ISLAND, NY
Spill Number/Closed Date:	0611297 / 2007-01-11
Facility ID:	0611297
Facility Type:	ER
DER Facility ID:	325515
Site ID:	375915
DEC Region:	2
Spill Cause:	Unknown
Spill Class:	C4
SWIS:	4301
Spill Date:	2007-01-10
Investigator:	GDBREEN
Referred To:	Not reported
Reported to Dept:	2007-01-10
CID:	410
Water Affected:	Not reported
Spill Source:	Commercial/Industrial
Spill Notifier:	Local Agency
Cleanup Ceased:	Not reported
Cleanup Meets Std:	False
Last Inspection:	Not reported
Recommended Penalty:	False
UST Trust:	False
Remediation Phase:	0
Date Entered In Computer:	2007-01-10
Spill Record Last Update:	2007-01-11
Spiller Name:	ERTS
Spiller Company:	CON EDISON
Spiller Address:	626 RICHMOND TERRACE
Spiller Company:	999
Contact Name:	ERTS
DEC Memo:	"204017. see eDocs Jane, EMIS # 204017 dated 1/10/07 was a one ounce spill of dielectric fluid to concrete at the New Brighton Substation in Staten Island. The spill meets de-minims criteria and was put on the de-minimis program following its discovery. However, the incident was unnecessarily and erroneously called in to the DEC Hotline. It was given DEC spill # 06-11297. As of 18:10 the clean up was complete and a valve bag was installed over the source. I have attached the current emis report for this incident. Please let me or the other ERTs know if you need any other information to close this spill on your database. Thank you, Pat Hanley <<report.sp0611297.2007-01-10.emis_204017.pdf>> "
Remarks:	"SPILL AMOUNT IS 1 OUNCE OF DIL. FLUID: CONTAINED WITHIN SUBSTAITION: CLEANUP PENDING: CONED # 204017 TRANSFORMER IS INVOLVED:"

All Materials:

NEW BRIGHTON SUB STATION (Continued) **S104786927**

Site ID:	375915
Operable Unit ID:	1133531
Operable Unit:	01
Material ID:	2123338
Material Code:	0541A
Material Name:	dielectric fluid
Case No.:	Not reported
Material FA:	Petroleum
Quantity:	Not reported
Units:	G
Recovered:	.00
Oxygenate:	Not reported

Name:	NEW BRIGHTON SUBSTATION, XFMR # 1
Address:	626 RICHMOND TERRACE
City,State,Zip:	STATEN ISLAND, NY
Spill Number/Closed Date:	0706735 / 2008-02-20
Facility ID:	0706735
Facility Type:	ER
DER Facility ID:	336818
Site ID:	387308
DEC Region:	2
Spill Cause:	Equipment Failure
Spill Class:	C4
SWIS:	4301
Spill Date:	2007-09-18
Investigator:	gdbreen
Referred To:	Not reported
Reported to Dept:	2007-09-18
CID:	444
Water Affected:	Not reported
Spill Source:	Institutional, Educational, Gov., Other
Spill Notifier:	Responsible Party
Cleanup Ceased:	Not reported
Cleanup Meets Std:	False
Last Inspection:	Not reported
Recommended Penalty:	False
UST Trust:	False
Remediation Phase:	0
Date Entered In Computer:	2007-09-18
Spill Record Last Update:	2008-02-20
Spiller Name:	ERTSDESK
Spiller Company:	CON EDISON
Spiller Address:	626 RICHMOND TERRACE
Spiller Company:	999
Contact Name:	ERTSDESK
DEC Memo:	"2/20/08 - See eDocs for Con Ed report detailing cleanup and closure."
	Not reported
Remarks:	"LEAKING FROM TRANSFOMER TOP CHANGER: WILL NOT BE CLEANED UP WITH 24 HOURS DUE TO HAVING TO REMOVE TRANSFORMER. 208100"

All Materials:

Site ID:	387308
Operable Unit ID:	1144517
Operable Unit:	01
Material ID:	2134822
Material Code:	0541A

NEW BRIGHTON SUB STATION (Continued) **S104786927**

Material Name:	dielectric fluid
Case No.:	Not reported
Material FA:	Petroleum
Quantity:	.00
Units:	G
Recovered:	.00
Oxygenate:	Not reported

Name:	NEW BRIGHTON SUB STATION
Address:	626 RICHMOND TERRACE
City,State,Zip:	STATEN ISLAND, NY
Spill Number/Closed Date:	0004142 / 2001-10-17
Facility ID:	0004142
Facility Type:	ER
DER Facility ID:	325515
Site ID:	107273
DEC Region:	2
Spill Cause:	Equipment Failure
Spill Class:	C4
SWIS:	4301
Spill Date:	2000-07-06
Investigator:	JHOCONNE
Referred To:	Not reported
Reported to Dept:	2000-07-06
CID:	257
Water Affected:	Not reported
Spill Source:	Commercial/Industrial
Spill Notifier:	Responsible Party
Cleanup Ceased:	Not reported
Cleanup Meets Std:	False
Last Inspection:	Not reported
Recommended Penalty:	False
UST Trust:	False
Remediation Phase:	0
Date Entered In Computer:	2000-07-06
Spill Record Last Update:	2003-02-20
Spiller Name:	Not reported
Spiller Company:	CON ED
Spiller Address:	Not reported
Spiller Company:	999
Contact Name:	TONY LOPEZ
DEC Memo:	"Prior to Sept, 2004 data translation this spill Lead_DEC Field was O'CONNELL Con Ed e2mis Notes: 7/6/00 Oil leaking from main tank drain plug of the #2 transformer. Lab test results from 6/29/00 show 15ppm PCB. Cleanup completed using speedy-dry and slix. All waste disposed of at Victory Blvd SC. Loose plug was tightened and the leak stopped."
	Not reported
Remarks:	"2 QUARTS SPILL ONTO CONCRETE - CLEANUP CREW ON THE WAY TO CLEANUP LAB RESULTS SHOW 15 PPM - REF#132222"

All Materials:

Site ID:	107273
Operable Unit ID:	825367
Operable Unit:	01
Material ID:	548889
Material Code:	0020A
Material Name:	transformer oil

NEW BRIGHTON SUB STATION (Continued) **S104786927**

Case No.:	Not reported
Material FA:	Petroleum
Quantity:	1.00
Units:	G
Recovered:	.00
Oxygenate:	Not reported

Name:	NEW BRIGHTON SUB STATION
Address:	626 RICHMOND TERRACE
City,State,Zip:	STATEN ISLAND, NY
Spill Number/Closed Date:	9808063 / 2003-11-05
Facility ID:	9808063
Facility Type:	ER
DER Facility ID:	325515
Site ID:	107274
DEC Region:	2
Spill Cause:	Equipment Failure
Spill Class:	C3
SWIS:	4301
Spill Date:	1998-10-01
Investigator:	JHOCONNE
Referred To:	Not reported
Reported to Dept:	1998-10-01
CID:	257
Water Affected:	Not reported
Spill Source:	Commercial/Industrial
Spill Notifier:	Responsible Party
Cleanup Ceased:	Not reported
Cleanup Meets Std:	False
Last Inspection:	Not reported
Recommended Penalty:	False
UST Trust:	False
Remediation Phase:	0
Date Entered In Computer:	1998-10-01
Spill Record Last Update:	2003-11-12
Spiller Name:	Not reported
Spiller Company:	CON ED
Spiller Address:	Not reported
Spiller Company:	999
Contact Name:	FRANK MASSERIA
DEC Memo:	"Prior to Sept, 2004 data translation this spill Lead_DEC Field was O'CONNELL 1/2 PINT OF FLUID FROM EQUIPMENT TO CONCRETE FLOOR. E2MIS 120206 10/1/98 0855 Hrs. Company employee John Dunleavy #13239 reported an approximate 1/2 pint oil spill from tap changer compartment of New Brighton #1 Substation. Sample to be taken by Substation Maintenance and transported to Chem Lab for testing. G.Catalano #47582. 10/1/98 1000 Hrs. Company employee Joseph Albanese #11999 reports oil spill cleaned up completed utilizing absorbant pads and speedy-dri. Absorbant pads taken to Victory Boulevard Service Center. G.Catalano #47582.. 10/21/98 Spoke to C.Stock SSM supervisor and he informed me that he was instructed by EH&S to place the debris in an approved 5 gallon container, transport it to the Victory Blvd Service Center and place it in the hazardous waste area where it would be disposed of as material with a content of 50 - 499 ppm's PCB. No sample was ever taken. GG 27365.. The oil was confined to the ocncrete pad under the TC compartment and didn't enter any

NEW BRIGHTON SUB STATION (Continued) **S104786927**

sewers or waterways. gg 27365 UPDATE 7/9/02 0930 Hrs. All waste was taken to VBSC and placed in a drum for disposal as hazardous waste....G. Triolo, #01868. UPDATE 8/8/02 1325 hrs....According to this report, no oil sample was taken from the tapchanger for this incident. However, an oil sample was taken in 8/97 (prior to the incident) from the tap changer for PCB analysis at that time. Analytical result (LSN 97-09722) showed oil in tap changer contained 11 ppm PCBs. Therefore, the cleanup was not necessary to be handled as 50-499 ppm PCB spill.....A.lp (71684)"

Remarks: "CLEANUP IS IN PROGRESS"

All Materials:

Site ID:	107274
Operable Unit ID:	1069244
Operable Unit:	01
Material ID:	315596
Material Code:	0541A
Material Name:	dielectric fluid
Case No.:	Not reported
Material FA:	Petroleum
Quantity:	1.00
Units:	G
Recovered:	.00
Oxygenate:	Not reported

W154 **MORAN SHIP YARD** **NY Spills** **S108637337**
SSE **RICHMOND TERRACE** **N/A**
< 1/8 **STATEN ISLAND, NY**
0.019 mi.
100 ft. **Site 1 of 7 in cluster W**

Actual: **11 ft.**

Focus Map: 7

SPILLS:

Name:	MORAN SHIP YARD
Address:	RICHMOND TERRACE
City,State,Zip:	STATEN ISLAND, NY
Spill Number/Closed Date:	0702065 / 2007-05-22
Facility ID:	0702065
Facility Type:	ER
DER Facility ID:	295306
Site ID:	381711
DEC Region:	2
Spill Cause:	Human Error
Spill Class:	C4
SWIS:	4301
Spill Date:	2007-05-20
Investigator:	rmpiper
Referred To:	Not reported
Reported to Dept:	2007-05-20
CID:	79
Water Affected:	KILL VANKULL
Spill Source:	Vessel
Spill Notifier:	Responsible Party
Cleanup Ceased:	Not reported
Cleanup Meets Std:	False
Last Inspection:	Not reported
Recommended Penalty:	False
UST Trust:	False

MORAN SHIP YARD (Continued) **S108637337**

Remediation Phase:	0
Date Entered In Computer:	2007-05-21
Spill Record Last Update:	2007-05-22
Spiller Name:	PETER KEYS
Spiller Company:	MORAN TOWING
Spiller Address:	50 LOCUST AVE
Spiller Company:	001
Contact Name:	DON REESE
DEC Memo:	"small spill to waterway. Cleaned. Closed."
Remarks:	"CROSS CONNECTION OR CLOSING VALVE CAUSED SPILL OF DIESEL - MORAN VESSEL DID CLEAN UP - 352 216-2966 ALTERNATE PHONE NUMBER FOR DON REESE "

All Materials:

Site ID:	381711
Operable Unit ID:	1139146
Operable Unit:	01
Material ID:	2129155
Material Code:	0008
Material Name:	diesel
Case No.:	Not reported
Material FA:	Petroleum
Quantity:	25.00
Units:	G
Recovered:	25.00
Oxygenate:	Not reported

W155 **DRILL - PENN YARD** **NY Spills** **S111317785**
SSE **DRILL - 1435 RICHMOND TERRACE** **N/A**
< 1/8 **STATEN ISLAND, NY**
0.019 mi.
100 ft. **Site 2 of 7 in cluster W**

Actual:
11 ft.

Focus Map:
7

SPILLS:

Name:	DRILL - PENN YARD
Address:	DRILL - 1435 RICHMOND TERRACE
City,State,Zip:	STATEN ISLAND, NY
Spill Number/Closed Date:	1108818 / 2011-10-18
Facility ID:	1108818
Facility Type:	ER
DER Facility ID:	411098
Site ID:	456562
DEC Region:	2
Spill Cause:	Traffic Accident
Spill Class:	C4
SWIS:	4301
Spill Date:	2011-10-13
Investigator:	smsanges
Referred To:	Not reported
Reported to Dept:	2011-10-13
CID:	Not reported
Water Affected:	Not reported
Spill Source:	Commercial/Industrial
Spill Notifier:	Other
Cleanup Ceased:	Not reported
Cleanup Meets Std:	False
Last Inspection:	Not reported

DRILL - PENN YARD (Continued) **S111317785**

Recommended Penalty:	False
UST Trust:	False
Remediation Phase:	0
Date Entered In Computer:	2011-10-13
Spill Record Last Update:	2011-10-18
Spiller Name:	Not reported
Spiller Company:	DRILL - PENN MARITIME INC
Spiller Address:	Not reported
Spiller Company:	999
Contact Name:	DRILL - WILLIAM OPPENHEIMER
DEC Memo:	""
Remarks:	"drill - drill - drill - drill - cleanup crew enr - drill - drill - drill"

All Materials:

Site ID:	456562
Operable Unit ID:	1206697
Operable Unit:	01
Material ID:	2203815
Material Code:	9999
Material Name:	other - drill - intermediate fuel oil
Case No.:	Not reported
Material FA:	Other
Quantity:	42000.00
Units:	G
Recovered:	Not reported
Oxygenate:	Not reported

U156 **KWIK FARMS** **EDR Hist Auto** **1020381328**
SSE **1127 RICHMOND TERRAC** **N/A**
< 1/8 **STATEN ISLAND, NY 10310**
0.019 mi.
101 ft. **Site 6 of 7 in cluster U**

Actual: EDR Hist Auto
9 ft.

Focus Map:
7

Year:	Name:	Type:
1969	DEES SERVICE STATION	Gasoline Service Stations
1970	DEES SERVICE STATION	Gasoline Service Stations
1971	DEES SERVICE STATION	Gasoline Service Stations
1972	DEES SERVICE STATION	Gasoline Service Stations
1973	DEES SERVICE STATION	Gasoline Service Stations
1988	KWIK FARMS	Grocery Stores
1989	KWIK FARMS	Convenience Stores
1990	KWIK FARMS	Convenience Stores
1991	KWIK FARMS	Convenience Stores
1992	KWIK FARMS	Convenience Stores
1993	KWIK FARMS	Convenience Stores
1994	KWIK FARMS	Convenience Stores
1995	KWIK FARMS	Convenience Stores
1996	KWIK FARMS	Convenience Stores
1997	KWIK FARMS	Convenience Stores
1998	KWIK FARMS	Convenience Stores
1999	KWIK FARMS	Convenience Stores
2000	KWIK FARMS	Convenience Stores
2001	KWIK FARMS	Convenience Stores
2002	KWIK FARMS	Convenience Stores

KWIK FARMS (Continued) **1020381328**

2003	KWIK FARMS	Convenience Stores
2004	KWIK FARMS	Convenience Stores
2005	KWIK FARMS	Convenience Stores
2006	KWIK FARMS	Convenience Stores
2007	KWIK FARMS	Convenience Stores
2008	KWIK FARMS	Convenience Stores
2009	KWIK FARMS	Convenience Stores
2010	KWIK FARMS	Convenience Stores
2011	KWIK FARMS	Convenience Stores
2012	KWIK FARMS	Convenience Stores
2013	KWIK FARMS	Convenience Stores
2014	KWIK FARMS	Convenience Stores

R157 **LOT 7,TAXBLOCK 1226** **NY E DESIGNATION** **S111072997**
South **151 HARBOR ROAD** **N/A**
< 1/8 **STATEN ISLAND, NY**
0.019 mi.
101 ft. **Site 2 of 4 in cluster R**

Actual: **42 ft.**
Focus Map: **6**

E DESIGNATION:

Name:	LOT 7,TAXBLOCK 1226
Address:	151 HARBOR ROAD
City,State,Zip:	STATEN ISLAND, NY
Tax Lot(s):	7
Tax Block:	1226
Borough Code:	Not reported
E-No:	E-265
Effective Date:	5/11/2011
Satisfaction Date:	Not reported
Ceqr Number:	06DCP112R
Ulurp Number:	100118ZMR
Zoning Map No:	20c
Description:	Air Quality - HVAC fuel limited to natural gas
Lot Remediation Date:	Not reported
Description:	Window Wall Attenuation & Alternate Ventilation
Lot Remediation Date:	Not reported

H158 **RICHMOND PETROLEUM GULF STATION** **NY Spills** **S106721005**
SE **1320 RICHMOND TERRACE** **N/A**
< 1/8 **STATEN ISLAND, NY**
0.020 mi.
104 ft. **Site 8 of 10 in cluster H**

Actual: **19 ft.**
Focus Map: **7**

SPILLS:

Name:	RICHMOND PETROLEUM/GULF STATION
Address:	1320 RICHMOND TERRACE
City,State,Zip:	STATEN ISLAND, NY
Spill Number/Closed Date:	0407239 / 2004-10-04
Facility ID:	0407239
Facility Type:	ER
DER Facility ID:	214080
Site ID:	262142
DEC Region:	2
Spill Cause:	Unknown

RICHMOND PETROLEUM GULF STATION (Continued) **S106721005**

Spill Class:	c4
SWIS:	4301
Spill Date:	2004-09-29
Investigator:	KMFOLEY
Referred To:	Not reported
Reported to Dept:	2004-09-29
CID:	64
Water Affected:	Not reported
Spill Source:	Gasoline Station or other PBS Facility
Spill Notifier:	Fire Department
Cleanup Ceased:	Not reported
Cleanup Meets Std:	False
Last Inspection:	Not reported
Recommended Penalty:	False
UST Trust:	False
Remediation Phase:	0
Date Entered In Computer:	2004-09-29
Spill Record Last Update:	2004-10-04
Spiller Name:	Not reported
Spiller Company:	RICHMOND PETROLEUM/GULF S
Spiller Address:	1320 RICHMOND TERRACE
Spiller Company:	001
Contact Name:	Not reported
DEC Memo:	"10/4/04 See also spill #0407286 and #0102571(gas TTF). Investigation and cleanup to be completed under spill #0102571."
Remarks:	"Caller requests an emergency crew to respond. The gas station owner will not clean up properly. Apparently there are different explanations as to why the spill occurred. There is no certificate of fitness. "

All Materials:

Site ID:	262142
Operable Unit ID:	889838
Operable Unit:	01
Material ID:	485077
Material Code:	0009
Material Name:	gasoline
Case No.:	Not reported
Material FA:	Petroleum
Quantity:	10.00
Units:	G
Recovered:	10.00
Oxygenate:	Not reported

Name:	GULF STATION
Address:	1320 RICHMOND TERRACE
City,State,Zip:	STATEN ISLAND, NY
Spill Number/Closed Date:	0407286 / 2004-10-01
Facility ID:	0407286
Facility Type:	ER
DER Facility ID:	214080
Site ID:	262143
DEC Region:	2
Spill Cause:	Other
Spill Class:	c4
SWIS:	4301
Spill Date:	2004-09-29

RICHMOND PETROLEUM GULF STATION (Continued) **S106721005**

Investigator:	KMFOLEY
Referred To:	Not reported
Reported to Dept:	2004-09-30
CID:	408
Water Affected:	Not reported
Spill Source:	Gasoline Station or other PBS Facility
Spill Notifier:	Responsible Party
Cleanup Ceased:	Not reported
Cleanup Meets Std:	False
Last Inspection:	Not reported
Recommended Penalty:	False
UST Trust:	False
Remediation Phase:	0
Date Entered In Computer:	2004-09-30
Spill Record Last Update:	2004-10-01
Spiller Name:	BILL
Spiller Company:	GULF STATION
Spiller Address:	1320 RICHMOND TERRACE
Spiller Company:	001
Contact Name:	BILL
DEC Memo:	"duplicate to spill # 0407239 this spill is closed"
Remarks:	"WHILE CHANGING FILTERS BILL SPILLED GASOLINE. THIS HAS BEEN CLEANED UP"

All Materials:

Site ID:	262143
Operable Unit ID:	890557
Operable Unit:	01
Material ID:	568262
Material Code:	0009
Material Name:	gasoline
Case No.:	Not reported
Material FA:	Petroleum
Quantity:	1.00
Units:	G
Recovered:	1.00
Oxygenate:	Not reported

Name:	RICHMOND PETROLEUM GULF STATION
Address:	1320 RICHMOND TERRACE
City,State,Zip:	STATEN ISLAND, NY
Spill Number/Closed Date:	0102571 / Not Reported
Facility ID:	0102571
Facility Type:	ER
DER Facility ID:	214080
Site ID:	156459
DEC Region:	2
Spill Cause:	Equipment Failure
Spill Class:	B3
SWIS:	4301
Spill Date:	2001-06-07
Investigator:	JAKOLLEE
Referred To:	6/15/05, NEED ADDITIONAL RI, BTEX 12PPM
Reported to Dept:	2001-06-07
CID:	323
Water Affected:	Not reported
Spill Source:	Gasoline Station or other PBS Facility

RICHMOND PETROLEUM GULF STATION (Continued) **S106721005**

Spill Notifier:	Other
Cleanup Ceased:	Not reported
Cleanup Meets Std:	False
Last Inspection:	Not reported
Recommended Penalty:	False
UST Trust:	True
Remediation Phase:	1
Date Entered In Computer:	2001-06-07
Spill Record Last Update:	2011-12-14
Spiller Name:	VEERU DHILLON
Spiller Company:	RICHMOND PETROLEUM
Spiller Address:	Not reported
Spiller Company:	001
Contact Name:	FRANCIS ONAGA
DEC Memo:	"7/29/03 TIPPLE REQUESTED DOCUMENTATION/ LETTER SENT 8/21/03 Received Site Assessment Report dated October 2002 prepared by Cifron Environmental Services, Inc. No post-excavation soil samples were collected from the excavation. Six borings were completed across the property to approx 15'bgs. Soil samples were collected from 10-12'bgs. No VOCs were detected. No groundwater samples collected. 12/9/03 TRANSFERRED FROM TIPPLE TO ROMMEL 10/4/04 Transferred from Rommel to Foley. See also spill #s 0407239(C) and 0407826(C). 10/5/04 Required soil/groundwater sample from source area or immediately downgradient of the tank field. Report due 11/12/04. 10/14/04 Received call from Francis Onaga, Cifron (917-478-8549). Will do soil borings again and install 3 wells. Report to be submitted by 12/20/04. 2/7/05 Extended deadline to 2/28/05. 3/2/05 Received analytical results for investigation work performed by Cifron Environmental Services. Three borings/wells installed. Wells were completed at depths between 25'bgs and 30'bgs (0.020 slotted screen with 10' of screen intercepting the watertable). Soil analytical indicate that none of the targeted compounds were detected above soil cleanup objectives. GW samples show total BTEX between 50ppb(MW-1) and 11500ppb(MW-3). MTBE from 420ppb(MW-3) to 18000ppb(MW-2). 3/21/05 Issued letter requiring delineation of soil and gw. Minimum of borings/wells northeast of MW-3, north of MW-3, northwest of MW-2 and north of MW-2. Also requested boring logs for 2/25/05 report. Investigation summary report due 6/20/05. 6/1/05 Received call from Veeru Dhillon, Richmond Petroleum. Requesting extension due to change in consultant. He will send request in writing next week. 6/15/05 Spoke to Chuck Stewart, Harbor Environmental. Will fax proposed boring locations and will notify me when they will be drilling. 4/28/06 Spoke to IP Singh, MIG Environmental, working for Richmond Petroleum. Requesting copy of 3/21/05 letter and any boring logs. 6/30/06 DEC lead transferred from K. Foley to J.A. Maisonave. - JAM 4/4/2007 Spoke to Ricky Fitzgerald at R&N Petroleum, Inc. I emailed him the letter from the DEC to Mr. Veeru Dhillon on March 21, 2005. I also requested any later reports that he may have from CES Env. - JAM 5/22/07 Received a letter via fax from R. Fitzgerald stating, R&N Petroleum, Inc. will be addressing deficiency letter from NYSDEC via Geoprobe Borings and sampling of existing Groundwater Monitoring wells on May 30, 2007. - JAM 9/18/07 Received a call from Ricky Fitzgerald (phone # 973-728-2214). He said they conducted a geoprobe investigation at the site and found residual contamination downgradient. He said that it most likely continued downgradient and across the street. He recommends additional geoprobe borings and monitoring wells be advanced/installed in the sidewalk adjacent to

RICHMOND PETROLEUM GULF STATION (Continued) **S106721005**

the site and across the street. He will be submitting the latest results along with any previous reports that I do not have. - JAM 12/14/11: This spill case transferred from J. Maisonave to J. Kolleeny. - JK"

Remarks: "DURING TANK REMOVAL, CONTAMINATED SOIL WAS DISCOVERED. SOIL WILL BE STOCKPILED."

All Materials:

Site ID:	156459
Operable Unit ID:	841274
Operable Unit:	01
Material ID:	534686
Material Code:	0009
Material Name:	gasoline
Case No.:	Not reported
Material FA:	Petroleum
Quantity:	.00
Units:	G
Recovered:	.00
Oxygenate:	Not reported

H159 **J D B AUTO REPAIR INC** **EDR Hist Auto** **1020437724**
SE **1320 RICHMOND TERRACE** **N/A**
< 1/8 **NYC RICHMOND, NY 10301**
0.020 mi.
104 ft. **Site 9 of 10 in cluster H**

Actual: EDR Hist Auto
19 ft.

Focus Map:
7

Year:	Name:	Type:
1987	J D B AUTO REPAIR INC	Gasoline Service Stations
1988	J D B AUTO REPAIR INC	Gasoline Service Stations
1989	MARINA AUTO REPAIR	Gasoline Service Stations, NEC
1990	MARINA AUTO REPAIR	Gasoline Service Stations, NEC
1991	MARINA AUTO REPAIR	Gasoline Service Stations, NEC
1992	MARINA AUTO REPAIR	Gasoline Service Stations, NEC
1994	BEMENT AVE SERVICE CENTER INC	General Automotive Repair Shops
1995	BEMENT AVE SERVICE CENTER INC	General Automotive Repair Shops
1996	AMBOY PETROLEUM INC	Gasoline Service Stations
1997	AMBOY PETROLEUM INC	Gasoline Service Stations
1998	AMBOY PETROLEUM INC	Gasoline Service Stations
2003	AMBOY PETROLEUM INC	Gasoline Service Stations
2004	AMBOY PETROLEUM INC	Gasoline Service Stations
2005	AMBOY PETROLEUM INC	Gasoline Service Stations
2006	AMBOY PETROLEUM INC	Gasoline Service Stations
2007	AMBOY PETROLEUM INC	Gasoline Service Stations
2008	AMBOY PETROLEUM INC	Gasoline Service Stations
2009	AMBOY PETROLEUM INC	Gasoline Service Stations
2010	AMBOY PETROLEUM INC	Gasoline Service Stations
2011	AMBOY PETROLEUM INC	Gasoline Service Stations
2012	AMBOY PETROLEUM INC	Gasoline Service Stations
2013	AMBOY PETROLEUM INC	Gasoline Service Stations
2014	AMBOY PETROLEUM INC	Gasoline Service Stations

H160 **RT FUEL INC.** **NY UST** **U003178536**
SE **1320 RICHMOND TERRACE** **N/A**
< 1/8 **STATEN ISLAND, NY 10310**
0.020 mi.
104 ft. **Site 10 of 10 in cluster H**

Actual:
19 ft.

Focus Map:
7

UST:

Name:	RT FUEL INC.
Address:	1320 RICHMOND TERRACE
City,State,Zip:	STATEN ISLAND, NY 10310
Id/Status:	2-602913 / Active
Program Type:	PBS
Region:	STATE
DEC Region:	2
Expiration Date:	01/01/2022
UTM X:	574908.15220
UTM Y:	4499448.36534
Site Type:	Retail Gasoline Sales

Affiliation Records:

Site Id:	24868
Affiliation Type:	Mail Contact
Company Name:	31 BENNET PL
Contact Type:	Not reported
Contact Name:	GURJINDER DHILLON
Address1:	Not reported
Address2:	Not reported
City:	STATEN ISLAND
State:	NY
Zip Code:	10312
Country Code:	001
Phone:	(718) 968-5153
EMail:	BROTHERSTRANSPORLES@AOL.COM
Fax Number:	Not reported
Modified By:	DMPOKRZY
Date Last Modified:	2017-03-28

Site Id:	24868
Affiliation Type:	Facility Operator
Company Name:	RT FUEL INC.
Contact Type:	Not reported
Contact Name:	GURJINDER DHILLON
Address1:	Not reported
Address2:	Not reported
City:	Not reported
State:	NN
Zip Code:	Not reported
Country Code:	001
Phone:	(718) 390-0265
EMail:	Not reported
Fax Number:	Not reported
Modified By:	AYLAGATI
Date Last Modified:	2017-05-26

Site Id:	24868
Affiliation Type:	Emergency Contact
Company Name:	1320 REALTY LLC
Contact Type:	Not reported
Contact Name:	VEERU DHILLON
Address1:	Not reported

RT FUEL INC. (Continued) **U003178536**

Address2:	Not reported
City:	Not reported
State:	NN
Zip Code:	Not reported
Country Code:	999
Phone:	(917) 299-2489
EMail:	Not reported
Fax Number:	Not reported
Modified By:	DMPOKRZY
Date Last Modified:	2017-03-28

Site Id:	24868
Affiliation Type:	Facility Owner
Company Name:	1320 REALTY LLC
Contact Type:	PRESIDENT
Contact Name:	GWIJINDER DHILLON
Address1:	1320 RICHMOND TERRACE
Address2:	Not reported
City:	STATEN ISLAND
State:	NY
Zip Code:	10310
Country Code:	001
Phone:	Not reported
EMail:	Not reported
Fax Number:	Not reported
Modified By:	DMPOKRZY
Date Last Modified:	2017-03-28

Tank Info:

Tank Number:	001
Tank ID:	52055
Tank Status:	Closed - Removed
Material Name:	Closed - Removed
Capacity Gallons:	550
Install Date:	Not reported
Date Tank Closed:	01/01/1998
Registered:	True
Tank Location:	Underground
Tank Type:	Steel/carbon steel
Material Code:	0009
Common Name of Substance:	Gasoline

Tightness Test Method:	NN
Date Test:	Not reported
Next Test Date:	Not reported
Pipe Model:	Not reported
Modified By:	TRANSLAT
Last Modified:	04/14/2017

Equipment Records:

F00 - Pipe External Protection - None
B00 - Tank External Protection - None
D01 - Pipe Type - Steel/Carbon Steel/Iron
A00 - Tank Internal Protection - None
H00 - Tank Leak Detection - None
I00 - Overfill - None

RT FUEL INC. (Continued) **U003178536**

G00 - Tank Secondary Containment - None
J02 - Dispenser - Suction Dispenser
C02 - Pipe Location - Underground/On-ground

Tank Number: 002
Tank ID: 52056
Tank Status: Closed - Removed
Material Name: Closed - Removed
Capacity Gallons: 550
Install Date: Not reported
Date Tank Closed: 01/01/1998
Registered: True
Tank Location: Underground
Tank Type: Steel/carbon steel
Material Code: 0009
Common Name of Substance: Gasoline

Tightness Test Method: NN
Date Test: Not reported
Next Test Date: Not reported
Pipe Model: Not reported
Modified By: TRANSLAT
Last Modified: 04/14/2017

Equipment Records:

B00 - Tank External Protection - None
F00 - Pipe External Protection - None
A00 - Tank Internal Protection - None
D01 - Pipe Type - Steel/Carbon Steel/Iron
H00 - Tank Leak Detection - None
I00 - Overfill - None
G00 - Tank Secondary Containment - None
J02 - Dispenser - Suction Dispenser
C02 - Pipe Location - Underground/On-ground

Tank Number: 003
Tank ID: 52057
Tank Status: Closed - Removed
Material Name: Closed - Removed
Capacity Gallons: 550
Install Date: Not reported
Date Tank Closed: 01/01/1998
Registered: True
Tank Location: Underground
Tank Type: Steel/carbon steel
Material Code: 0009
Common Name of Substance: Gasoline

Tightness Test Method: NN
Date Test: Not reported
Next Test Date: Not reported
Pipe Model: Not reported
Modified By: TRANSLAT
Last Modified: 04/14/2017

Equipment Records:

RT FUEL INC. (Continued) **U003178536**

F00 - Pipe External Protection - None
B00 - Tank External Protection - None
D01 - Pipe Type - Steel/Carbon Steel/Iron
A00 - Tank Internal Protection - None
H00 - Tank Leak Detection - None
I00 - Overfill - None
G00 - Tank Secondary Containment - None
J02 - Dispenser - Suction Dispenser
C02 - Pipe Location - Underground/On-ground

Tank Number: 004
Tank ID: 52058
Tank Status: Closed - Removed
Material Name: Closed - Removed
Capacity Gallons: 550
Install Date: Not reported
Date Tank Closed: 01/01/1998
Registered: True
Tank Location: Underground
Tank Type: Steel/carbon steel
Material Code: 0009
Common Name of Substance: Gasoline

Tightness Test Method: NN
Date Test: Not reported
Next Test Date: Not reported
Pipe Model: Not reported
Modified By: TRANSLAT
Last Modified: 04/14/2017

Equipment Records:

F00 - Pipe External Protection - None
B00 - Tank External Protection - None
D01 - Pipe Type - Steel/Carbon Steel/Iron
A00 - Tank Internal Protection - None
H00 - Tank Leak Detection - None
I00 - Overfill - None
G00 - Tank Secondary Containment - None
J02 - Dispenser - Suction Dispenser
C02 - Pipe Location - Underground/On-ground

Tank Number: 005
Tank ID: 52059
Tank Status: Closed - Removed
Material Name: Closed - Removed
Capacity Gallons: 550
Install Date: Not reported
Date Tank Closed: 01/01/1998
Registered: True
Tank Location: Underground
Tank Type: Steel/carbon steel
Material Code: 0009
Common Name of Substance: Gasoline

Tightness Test Method: NN
Date Test: Not reported

RT FUEL INC. (Continued) **U003178536**

Next Test Date: Not reported
Pipe Model: Not reported
Modified By: TRANSLAT
Last Modified: 04/14/2017

Equipment Records:

B00 - Tank External Protection - None
F00 - Pipe External Protection - None
A00 - Tank Internal Protection - None
D01 - Pipe Type - Steel/Carbon Steel/Iron
H00 - Tank Leak Detection - None
I00 - Overfill - None
C02 - Pipe Location - Underground/On-ground
G00 - Tank Secondary Containment - None

Tank Number: 006
Tank ID: 52060
Tank Status: Closed - Removed
Material Name: Closed - Removed
Capacity Gallons: 550
Install Date: Not reported
Date Tank Closed: 01/01/1998
Registered: True
Tank Location: Underground
Tank Type: Steel/carbon steel
Material Code: 0009
Common Name of Substance: Gasoline

Tightness Test Method: NN
Date Test: Not reported
Next Test Date: Not reported
Pipe Model: Not reported
Modified By: TRANSLAT
Last Modified: 04/14/2017

Equipment Records:

F00 - Pipe External Protection - None
B00 - Tank External Protection - None
D01 - Pipe Type - Steel/Carbon Steel/Iron
A00 - Tank Internal Protection - None
H00 - Tank Leak Detection - None
I00 - Overfill - None
G00 - Tank Secondary Containment - None
J02 - Dispenser - Suction Dispenser
C02 - Pipe Location - Underground/On-ground

Tank Number: 007
Tank ID: 52061
Tank Status: Closed - Removed
Material Name: Closed - Removed
Capacity Gallons: 550
Install Date: Not reported
Date Tank Closed: 01/01/1998
Registered: True
Tank Location: Underground
Tank Type: Steel/carbon steel

RT FUEL INC. (Continued) **U003178536**

Material Code: 0009
Common Name of Substance: Gasoline

Tightness Test Method: NN
Date Test: Not reported
Next Test Date: Not reported
Pipe Model: Not reported
Modified By: TRANSLAT
Last Modified: 04/14/2017

Equipment Records:

F00 - Pipe External Protection - None
B00 - Tank External Protection - None
D01 - Pipe Type - Steel/Carbon Steel/Iron
A00 - Tank Internal Protection - None
H00 - Tank Leak Detection - None
I00 - Overfill - None
G00 - Tank Secondary Containment - None
J02 - Dispenser - Suction Dispenser
C02 - Pipe Location - Underground/On-ground

Tank Number: 008
Tank ID: 52062
Tank Status: Closed - Removed
Material Name: Closed - Removed
Capacity Gallons: 550
Install Date: Not reported
Date Tank Closed: 01/01/1998
Registered: True
Tank Location: Underground
Tank Type: Steel/carbon steel
Material Code: 0009
Common Name of Substance: Gasoline

Tightness Test Method: NN
Date Test: Not reported
Next Test Date: Not reported
Pipe Model: Not reported
Modified By: TRANSLAT
Last Modified: 04/14/2017

Equipment Records:

F00 - Pipe External Protection - None
B00 - Tank External Protection - None
D01 - Pipe Type - Steel/Carbon Steel/Iron
A00 - Tank Internal Protection - None
H00 - Tank Leak Detection - None
I00 - Overfill - None
G00 - Tank Secondary Containment - None
J02 - Dispenser - Suction Dispenser
C02 - Pipe Location - Underground/On-ground

Tank Number: 009
Tank ID: 52063
Tank Status: Closed - Removed
Material Name: Closed - Removed

RT FUEL INC. (Continued) **U003178536**

Capacity Gallons:	550
Install Date:	Not reported
Date Tank Closed:	01/01/1998
Registered:	True
Tank Location:	Underground
Tank Type:	Steel/carbon steel
Material Code:	0009
Common Name of Substance:	Gasoline
Tightness Test Method:	NN
Date Test:	Not reported
Next Test Date:	Not reported
Pipe Model:	Not reported
Modified By:	TRANSLAT
Last Modified:	04/14/2017

Equipment Records:

B00 - Tank External Protection - None
F00 - Pipe External Protection - None
A00 - Tank Internal Protection - None
D01 - Pipe Type - Steel/Carbon Steel/Iron
H00 - Tank Leak Detection - None
I00 - Overfill - None
J02 - Dispenser - Suction Dispenser
C02 - Pipe Location - Underground/On-ground
G00 - Tank Secondary Containment - None

Tank Number:	010
Tank ID:	52064
Tank Status:	Closed - Removed
Material Name:	Closed - Removed
Capacity Gallons:	550
Install Date:	Not reported
Date Tank Closed:	01/01/1998
Registered:	True
Tank Location:	Underground
Tank Type:	Steel/carbon steel
Material Code:	0009
Common Name of Substance:	Gasoline
Tightness Test Method:	NN
Date Test:	Not reported
Next Test Date:	Not reported
Pipe Model:	Not reported
Modified By:	TRANSLAT
Last Modified:	04/14/2017

Equipment Records:

F00 - Pipe External Protection - None
B00 - Tank External Protection - None
A00 - Tank Internal Protection - None
D01 - Pipe Type - Steel/Carbon Steel/Iron
H00 - Tank Leak Detection - None
I00 - Overfill - None
G00 - Tank Secondary Containment - None
J02 - Dispenser - Suction Dispenser
C02 - Pipe Location - Underground/On-ground

RT FUEL INC. (Continued) **U003178536**

Tank Number:	011
Tank ID:	59107
Tank Status:	Closed - Removed
Material Name:	Closed - Removed
Capacity Gallons:	550
Install Date:	Not reported
Date Tank Closed:	12/01/2000
Registered:	True
Tank Location:	Underground
Tank Type:	Steel/carbon steel
Material Code:	0009
Common Name of Substance:	Gasoline
Tightness Test Method:	NN
Date Test:	Not reported
Next Test Date:	Not reported
Pipe Model:	Not reported
Modified By:	TRANSLAT
Last Modified:	04/14/2017

Equipment Records:

B00 - Tank External Protection - None
F00 - Pipe External Protection - None
A00 - Tank Internal Protection - None
D01 - Pipe Type - Steel/Carbon Steel/Iron
H00 - Tank Leak Detection - None
I00 - Overfill - None
J02 - Dispenser - Suction Dispenser
C02 - Pipe Location - Underground/On-ground
G00 - Tank Secondary Containment - None

Tank Number:	012
Tank ID:	59108
Tank Status:	Closed - Removed
Material Name:	Closed - Removed
Capacity Gallons:	550
Install Date:	Not reported
Date Tank Closed:	12/01/2000
Registered:	True
Tank Location:	Underground
Tank Type:	Steel/carbon steel
Material Code:	0009
Common Name of Substance:	Gasoline
Tightness Test Method:	NN
Date Test:	Not reported
Next Test Date:	Not reported
Pipe Model:	Not reported
Modified By:	TRANSLAT
Last Modified:	04/14/2017

Equipment Records:

B00 - Tank External Protection - None
F00 - Pipe External Protection - None
A00 - Tank Internal Protection - None
D01 - Pipe Type - Steel/Carbon Steel/Iron
H00 - Tank Leak Detection - None

RT FUEL INC. (Continued) **U003178536**

I00 - Overfill - None
J02 - Dispenser - Suction Dispenser
C02 - Pipe Location - Underground/On-ground
G00 - Tank Secondary Containment - None

Tank Number: 013
Tank ID: 59109
Tank Status: Closed - Removed
Material Name: Closed - Removed
Capacity Gallons: 550
Install Date: 01/01/1967
Date Tank Closed: 06/06/2001
Registered: True
Tank Location: Underground
Tank Type: Steel/carbon steel
Material Code: 0001
Common Name of Substance: #2 Fuel Oil (On-Site Consumption)

Tightness Test Method: NN
Date Test: Not reported
Next Test Date: Not reported
Pipe Model: Not reported
Modified By: JMKRIMGO
Last Modified: 04/14/2017

Equipment Records:

F00 - Pipe External Protection - None
B00 - Tank External Protection - None
A00 - Tank Internal Protection - None
D01 - Pipe Type - Steel/Carbon Steel/Iron
H00 - Tank Leak Detection - None
I00 - Overfill - None
G00 - Tank Secondary Containment - None
C02 - Pipe Location - Underground/On-ground

Tank Number: 014
Tank ID: 59110
Tank Status: Closed - Removed
Material Name: Closed - Removed
Capacity Gallons: 550
Install Date: 01/01/1967
Date Tank Closed: 06/06/2001
Registered: True
Tank Location: Underground
Tank Type: Steel/carbon steel
Material Code: 0022
Common Name of Substance: Waste Oil/Used Oil

Tightness Test Method: NN
Date Test: Not reported
Next Test Date: Not reported
Pipe Model: Not reported
Modified By: JMKRIMGO
Last Modified: 04/14/2017

Equipment Records:

RT FUEL INC. (Continued) **U003178536**

B00 - Tank External Protection - None
F00 - Pipe External Protection - None
A00 - Tank Internal Protection - None
D01 - Pipe Type - Steel/Carbon Steel/Iron
H00 - Tank Leak Detection - None
I00 - Overfill - None
G00 - Tank Secondary Containment - None
C02 - Pipe Location - Underground/On-ground

Tank Number: 015
Tank ID: 60614
Tank Status: In Service
Material Name: In Service
Capacity Gallons: 6000
Install Date: 04/01/2001
Date Tank Closed: Not reported
Registered: True
Tank Location: Underground
Tank Type: Equivalent technology
Material Code: 0008
Common Name of Substance: Diesel

Tightness Test Method: NN
Date Test: Not reported
Next Test Date: Not reported
Pipe Model: D
Modified By: NRLOMBAR
Last Modified: 04/14/2017

Equipment Records:

E04 - Piping Secondary Containment - Double walled UG
J01 - Dispenser - Pressurized Dispenser
H01 - Tank Leak Detection - Interstitial - Electronic Monitoring
I03 - Overfill - Automatic Shut-Off
G04 - Tank Secondary Containment - Double-Walled (Underground)
K01 - Spill Prevention - Catch Basin
B04 - Tank External Protection - Fiberglass
D06 - Pipe Type - Fiberglass Reinforced Plastic (FRP)
L07 - Piping Leak Detection - Pressurized Piping Leak Detector
A03 - Tank Internal Protection - Fiberglass Liner (FRP)
L01 - Piping Leak Detection - Interstitial - Electronic Monitoring
F04 - Pipe External Protection - Fiberglass
C02 - Pipe Location - Underground/On-ground

Tank Number: 016
Tank ID: 60615
Tank Status: In Service
Material Name: In Service
Capacity Gallons: 6000
Install Date: 04/01/2001
Date Tank Closed: Not reported
Registered: True
Tank Location: Underground
Tank Type: Equivalent technology
Material Code: 2712
Common Name of Substance: Gasoline/Ethanol

RT FUEL INC. (Continued) **U003178536**

Tightness Test Method: NN
Date Test: Not reported
Next Test Date: Not reported
Pipe Model: D
Modified By: NRLOMBAR
Last Modified: 04/14/2017

Equipment Records:

J01 - Dispenser - Pressurized Dispenser
E04 - Piping Secondary Containment - Double walled UG
I03 - Overfill - Automatic Shut-Off
H01 - Tank Leak Detection - Interstitial - Electronic Monitoring
G04 - Tank Secondary Containment - Double-Walled (Underground)
K01 - Spill Prevention - Catch Basin
D06 - Pipe Type - Fiberglass Reinforced Plastic (FRP)
B04 - Tank External Protection - Fiberglass
L07 - Piping Leak Detection - Pressurized Piping Leak Detector
A03 - Tank Internal Protection - Fiberglass Liner (FRP)
L01 - Piping Leak Detection - Interstitial - Electronic Monitoring
C02 - Pipe Location - Underground/On-ground
F04 - Pipe External Protection - Fiberglass

Tank Number: 017
Tank ID: 60616
Tank Status: In Service
Material Name: In Service
Capacity Gallons: 8000
Install Date: 04/01/2001
Date Tank Closed: Not reported
Registered: True
Tank Location: Underground
Tank Type: Equivalent technology
Material Code: 2712
Common Name of Substance: Gasoline/Ethanol

Tightness Test Method: NN
Date Test: Not reported
Next Test Date: Not reported
Pipe Model: D
Modified By: NRLOMBAR
Last Modified: 04/14/2017

Equipment Records:

J01 - Dispenser - Pressurized Dispenser
E04 - Piping Secondary Containment - Double walled UG
H01 - Tank Leak Detection - Interstitial - Electronic Monitoring
I03 - Overfill - Automatic Shut-Off
G04 - Tank Secondary Containment - Double-Walled (Underground)
K01 - Spill Prevention - Catch Basin
B04 - Tank External Protection - Fiberglass
D06 - Pipe Type - Fiberglass Reinforced Plastic (FRP)
L07 - Piping Leak Detection - Pressurized Piping Leak Detector
A03 - Tank Internal Protection - Fiberglass Liner (FRP)
L01 - Piping Leak Detection - Interstitial - Electronic Monitoring
C02 - Pipe Location - Underground/On-ground
F04 - Pipe External Protection - Fiberglass

161
South
< 1/8
0.021 mi.
109 ft.

RICHMOND TERRACE/S.I/SNUG
SNUG HARBOR/RICHMOND TERR
NEW YORK CITY, NY

NY Spills **S102140924**
N/A

Actual:
13 ft.

Focus Map:
8

SPILLS:

Name:	RICHMOND TERRACE/S.I/SNUG
Address:	SNUG HARBOR/RICHMOND TERR
City,State,Zip:	NEW YORK CITY, NY
Spill Number/Closed Date:	9100604 / 1991-06-01
Facility ID:	9100604
Facility Type:	ER
DER Facility ID:	237238
Site ID:	293102
DEC Region:	2
Spill Cause:	Unknown
Spill Class:	C4
SWIS:	4301
Spill Date:	1991-04-01
Investigator:	SULLIVAN
Referred To:	Not reported
Reported to Dept:	1991-04-01
CID:	Not reported
Water Affected:	Not reported
Spill Source:	Unknown
Spill Notifier:	Federal Government
Cleanup Ceased:	1991-06-01
Cleanup Meets Std:	True
Last Inspection:	Not reported
Recommended Penalty:	False
UST Trust:	False
Remediation Phase:	0
Date Entered In Computer:	1991-04-17
Spill Record Last Update:	1994-05-18
Spiller Name:	Not reported
Spiller Company:	Not reported
Spiller Address:	Not reported
Spiller Company:	001
Contact Name:	Not reported
DEC Memo:	""
Remarks:	"SATURATED OIL BOOM BY WATER EDGE,WAS A CLEAN UP OPERATION."

All Materials:

Site ID:	293102
Operable Unit ID:	951743
Operable Unit:	01
Material ID:	564835
Material Code:	1641A
Material Name:	saturated oil boom
Case No.:	Not reported
Material FA:	Petroleum
Quantity:	.00
Units:	Not reported
Recovered:	.00
Oxygenate:	Not reported

Site ID:	293102
Operable Unit ID:	951743
Operable Unit:	01

RICHMOND TERRACE/S.I/SNUG (Continued) **S102140924**

Material ID:	564834
Material Code:	0066A
Material Name:	unknown petroleum
Case No.:	Not reported
Material FA:	Petroleum
Quantity:	-1.00
Units:	Not reported
Recovered:	.00
Oxygenate:	Not reported

E162 **POLE #6115** **NY Spills** **S106867328**
South **762 RICHMOND TERRACE** **N/A**
< 1/8 **STATEN ISLAND, NY**
0.021 mi.
110 ft. **Site 4 of 4 in cluster E**

Actual:
25 ft.

Focus Map:
8

SPILLS:

Name:	POLE #6115
Address:	762 RICHMOND TERRACE
City,State,Zip:	STATEN ISLAND, NY
Spill Number/Closed Date:	0413215 / 2005-06-01
Facility ID:	0413215
Facility Type:	ER
DER Facility ID:	288688
Site ID:	342338
DEC Region:	2
Spill Cause:	Traffic Accident
Spill Class:	C4
SWIS:	4301
Spill Date:	2005-03-19
Investigator:	GDBREEN
Referred To:	Not reported
Reported to Dept:	2005-03-19
CID:	72
Water Affected:	Not reported
Spill Source:	Commercial/Industrial
Spill Notifier:	Responsible Party
Cleanup Ceased:	Not reported
Cleanup Meets Std:	False
Last Inspection:	Not reported
Recommended Penalty:	False
UST Trust:	False
Remediation Phase:	0
Date Entered In Computer:	2005-03-21
Spill Record Last Update:	2005-06-01
Spiller Name:	ERT DESK
Spiller Company:	CON EDISON
Spiller Address:	Not reported
Spiller Company:	001
Contact Name:	ERT DESK
DEC Memo:	"e2mis no. 157703: 3/19/05 0640 hrs. T/S Matteo reported to the control center that a transformer on pole 6115 that was hit earlier this morning started to leak after he reset the transformer breaker when the customer at 762 Richmond Terr informed him that their service went out. The transformer is an ABB serial no. 93A130972 and the manufacturers tag states the oil to be non-PCB. The oil dripped onto the vehicle that hit the pole, the sidewalk and the street

POLE #6115 (Continued) **S106867328**

around the pole, an area approximately 3'x3'. The T/S estimates that approximately 1 pint of oil leaked from the transformer. The T/S has wiped down the vehicle with absorbant pads and has placed pads and speedi-dri on the ground. At 0714 hrs the transformer has been cut clear and bagged stopping the leak. CDOH has been notified to clean the spill and to replace the transformer. 3/19/05 0740 hrs. The vehicle involved in the spill is a 1996 Ford Crown Victoria T464304C N.Y. owned by Craig Jones 27 Warren St Apt 7D SI NY 10304. This is the vehicle that struck the pole at approximately 0530 this morning. The vehicle was still on location awaiting removal when the transformer tripped
==========3/19/05 0900 hrs. CDOH supervisor J.Labora reports that the cleanup of the oil has been completed. The crew cleaned and area 4'x4' on concrete and asphalt using speedi-dri and citrus cleaner. The area was double washed and rinsed and the liquid was absorbed using the speedi-dri. The crew generated a half bag of debris and it will be disposed of as non hazardous waste in the stores area in the VBSC when the crew returns to the yard upon completion of the pole replacement. The clean up was completed at 0900 hrs.....G Gullstrand 27365 UPDATE 3/22/05 0800 Hrs. This report is being updated to provide the following information: 1) The First Reported time is 06:47 hrs (not 06:40 hrs as indicated above in the Detail Description). 2) The finder was, M. Matteo, employee #16946, Troubleshooter, Control Operations. 3) As per J. LaBora (Foreman) there was no oil on the sidewalk (concrete). 4) The street area affected 3'x3' asphalt and the area cleaned was 4'x4' by double washing with Citri Clean and double rinsing with water and speedy dry was usedas the absorbent. 5) The waste (1/2 bag) was disposed of at VBSC as non-hazardous waste. 6) Transformer was removed and replaced on the same day. This report is being submitted to the DEC for approval "

Remarks: "1 pint of dielectric fluid leaking from transformer, being cleaned up now. Vehicle hit pole, causing damage to transfomer."

All Materials:

Site ID:	342338
Operable Unit ID:	1101069
Operable Unit:	01
Material ID:	581439
Material Code:	0541A
Material Name:	dielectric fluid
Case No.:	Not reported
Material FA:	Petroleum
Quantity:	1.00
Units:	G
Recovered:	.00
Oxygenate:	Not reported

X163 **BOB ADAMO** **NY Spills** **S109583321**
South **109 VAN PELT STREET** **N/A**
< 1/8 **STATEN ISLAND, NY**
0.021 mi.
110 ft. **Site 1 of 2 in cluster X**

Actual:
39 ft.

Focus Map:
6

SPILLS:

Name:	BOB ADAMO
Address:	109 VAN PELT STREET
City,State,Zip:	STATEN ISLAND, NY
Spill Number/Closed Date:	0902418 / 2009-06-04
Facility ID:	0902418
Facility Type:	ER
DER Facility ID:	363597
Site ID:	414460
DEC Region:	2
Spill Cause:	Equipment Failure
Spill Class:	C4
SWIS:	4301
Spill Date:	2009-05-29
Investigator:	jbvought
Referred To:	Not reported
Reported to Dept:	2009-05-29
CID:	Not reported
Water Affected:	Not reported
Spill Source:	Unknown
Spill Notifier:	Other
Cleanup Ceased:	Not reported
Cleanup Meets Std:	False
Last Inspection:	Not reported
Recommended Penalty:	False
UST Trust:	False
Remediation Phase:	0
Date Entered In Computer:	2009-05-29
Spill Record Last Update:	2009-06-04
Spiller Name:	Not reported
Spiller Company:	UNKNOWN
Spiller Address:	Not reported
Spiller Company:	999
Contact Name:	ROB RODRIUEZ
DEC Memo:	"Phone numbers given the night of the event did not work. Monday 6/1 - Blue Diamond called DEC to discuss what happened. Spill is actually in the basement of 109 Van Pelt Ave. Suction line failure, above ground(?) near the boiler. Spilled oil to the basement floor. Oil mixed with water (?), Fire dept was called and pumped oil/water mixture out (?). Initial spill report was called in and sounded like a street spill from a vehicle. Unknown how Sanitation Dept was involved. Blue Diamond was at the site Friday night. They saw the problem, but did not call in the spill. They said they found out Fire Dept called it in and therefore they didn't call it in. Blue Diamond did no cleanup. They said homeowner was going to clean it himself. Unknown what happened to the leaking suction line or the remaining fuel in the fuel tank. Property owner: Robert Adamo 85 Gaynor st, Staten Island 10303 - tel #917-836-2978 Property Address: 109 Van Pelt Ave. - Rental Property. 06/01/09-Vought-Site visit by Vought. Homeowner (Bob Adamo cell:347-538-1442) onsite and cause of spill was broken fuel line where line connected to 275-gallon AST. Resulting spill impacted concrete floor and boiler pit and also mixed with sewage water. Levels of water and oil constant in pit suggesting no

BOB ADAMO (Continued) **S109583321**

subsurface infiltration. As per Adamo, FDNY recovered approximately 20-gallons of #2 fuel oil and the tank only contained 30-40 gallons of fuel at time of spill. Blue Diamond arrived onsite and as per Blue Diamond and Adamo, the last delivery occurred around two months ago. No spill out of vent pipe. No sumps affected and spill on concrete. No residents on first floor above tankroom as apt is empty and Vought inspected resience on top (second floor) of building and no vapors as well however tenants stated that there was an odor prior to cleanup of basement. Petro replaced leaking supply line. Adamo hired Miller Environmental (Vought spoke to Miller-Ken Walsh) and issued cleanup requirement of powerwashing basement and recovery of wash water. Adamo agreed to have Miller onsite next morning to begin work and Vought approved. DEC requires: 1)powerwashing of basement floor 2)submission of invoice for spill closure. 06/03/09-Vought-Called Bob Adamo to confirm cleanup by Miller who performed cleanup. Miller powerwashed basement, and removed oil debris and drums. Spill cleanup completed and Adamo to fax copy of invoice to Vought for spill closure. 06/04/09-Vought-Received invoice from Miller and address of owner is: Robert Adamo 85 Gaynor Street Staten Island, NY 10309 Work included removed soaked debris from basement, powerwash basement floors and walls to 4 and disposal of contaminated solids and liquids. Spill closed by Vought as spill on concrete with no impact to soil or groundwater and no continuing vapor impact. Vought sent out NFA to above address. Vought also called Adamo and no answer and voicemail box full so unable to leave message."

Remarks: "sanitation dept on site"

All Materials:

Site ID:	414460
Operable Unit ID:	1170845
Operable Unit:	01
Material ID:	2162627
Material Code:	0066A
Material Name:	unknown petroleum
Case No.:	Not reported
Material FA:	Petroleum
Quantity:	Not reported
Units:	Not reported
Recovered:	Not reported
Oxygenate:	Not reported

---

164 **NYCHA - RICHMOND TERRACE** **RCRA-VSQG** **1006810338**
SE **456 RICHMOND TER** **FINDS** **NYR000110122**
< 1/8 **STATEN ISLAND, NY 10301** **ECHO**
0.021 mi. **NY MANIFEST**
113 ft.

Actual:
19 ft.

Focus Map:
8

RCRA-VSQG:

Date form received by agency:	01/01/2007
Facility name:	NYCHA - RICHMOND TERRACE
Facility address:	456 RICHMOND TER STATEN ISLAND, NY 10301
EPA ID:	NYR000110122
Mailing address:	49TH AVE LONG ISLAND CITY, NY 11101-4528
Contact:	ANTHONY SOLOMITA
Contact address:	49TH AVE

NYCHA - RICHMOND TERRACE (Continued) **1006810338**

LONG ISLAND CITY, NY 11101-4528
Contact country: US
Contact telephone: 718-707-5731
Contact email: Not reported
EPA Region: 02
Classification: Conditionally Exempt Small Quantity Generator
Description: Handler: generates 100 kg or less of hazardous waste per calendar month, and accumulates 1000 kg or less of hazardous waste at any time; or generates 1 kg or less of acutely hazardous waste per calendar month, and accumulates at any time: 1 kg or less of acutely hazardous waste; or 100 kg or less of any residue or contaminated soil, waste or other debris resulting from the cleanup of a spill, into or on any land or water, of acutely hazardous waste; or generates 100 kg or less of any residue or contaminated soil, waste or other debris resulting from the cleanup of a spill, into or on any land or water, of acutely hazardous waste during any calendar month, and accumulates at any time: 1 kg or less of acutely hazardous waste; or 100 kg or less of any residue or contaminated soil, waste or other debris resulting from the cleanup of a spill, into or on any land or water, of acutely hazardous waste

Owner/Operator Summary:
Owner/operator name: NEW YORK CITY HOUSING AUTHORITY
Owner/operator address: 49TH AVE
LONG ISLAND CITY, NY 11101
Owner/operator country: US
Owner/operator telephone: 718-707-5731
Owner/operator email: Not reported
Owner/operator fax: Not reported
Owner/operator extension: Not reported
Legal status: Municipal
Owner/Operator Type: Operator
Owner/Op start date: 11/14/2002
Owner/Op end date: Not reported

Owner/operator name: NEW YORK CITY HOUSING AUTHORITY
Owner/operator address: 49TH AVE
LONG ISLAND CITY, NY 11101
Owner/operator country: US
Owner/operator telephone: 718-707-5731
Owner/operator email: Not reported
Owner/operator fax: Not reported
Owner/operator extension: Not reported
Legal status: Municipal
Owner/Operator Type: Owner
Owner/Op start date: 11/14/2002
Owner/Op end date: Not reported

Handler Activities Summary:
U.S. importer of hazardous waste: No
Mixed waste (haz. and radioactive): No
Recycler of hazardous waste: No
Transporter of hazardous waste: No
Treater, storer or disposer of HW: No
Underground injection activity: No
On-site burner exemption: No

NYCHA - RICHMOND TERRACE (Continued) **1006810338**

Furnace exemption:	No
Used oil fuel burner:	No
Used oil processor:	No
User oil refiner:	No
Used oil fuel marketer to burner:	No
Used oil Specification marketer:	No
Used oil transfer facility:	No
Used oil transporter:	No

Historical Generators:

Date form received by agency: 01/01/2006
Site name: NYCHA - RICHMOND TERRACE
Classification: Conditionally Exempt Small Quantity Generator

Date form received by agency: 11/14/2002
Site name: NYCHA - RICHMOND TERRACE
Classification: Small Quantity Generator

Hazardous Waste Summary:

. Waste code: D000
. Waste name: Not Defined

Violation Status: No violations found

FINDS:

Registry ID: 110014358015

Environmental Interest/Information System
RCRAInfo is a national information system that supports the Resource Conservation and Recovery Act (RCRA) program through the tracking of events and activities related to facilities that generate, transport, and treat, store, or dispose of hazardous waste. RCRAInfo allows RCRA program staff to track the notification, permit, compliance, and corrective action activities required under RCRA.

Click this hyperlink while viewing on your computer to access additional FINDS: detail in the EDR Site Report.

ECHO:

Envid: 1006810338
Registry ID: 110014358015
DFR URL: http://echo.epa.gov/detailed-facility-report?fid=110014358015

NY MANIFEST:

Name: NYC HOUSING AUTHORITY
Address: 456 RICHMOND TER
City,State,Zip: STATEN ISLAND, NY 10301
Country: USA
EPA ID: NYR000110122
Facility Status: Not reported
Location Address 1: RICHMOND TERRACE 121 JER
Code: BP
Location Address 2: Not reported

NYCHA - RICHMOND TERRACE (Continued) **1006810338**

Total Tanks:	Not reported
Location City:	STATEN ISLAND
Location State:	NY
Location Zip:	Not reported
Location Zip 4:	Not reported

NY MANIFEST:

EPAID:	NYR000110122
Mailing Name:	NYC HOUSING AUTHORITY
Mailing Contact:	LESTER LEWIS
Mailing Address 1:	23-02 49TH AVE 2ND FL
Mailing Address 2:	Not reported
Mailing City:	LONG ISLAND CITY
Mailing State:	NY
Mailing Zip:	11101
Mailing Zip 4:	Not reported
Mailing Country:	USA
Mailing Phone:	7187075731

NY MANIFEST:

Document ID:	NJA4121089
Manifest Status:	Not reported
seq:	01
Year:	2003
Trans1 State ID:	S5811
Trans2 State ID:	Not reported
Generator Ship Date:	03/10/2003
Trans1 Recv Date:	03/10/2003
Trans2 Recv Date:	Not reported
TSD Site Recv Date:	03/10/2003
Part A Recv Date:	Not reported
Part B Recv Date:	Not reported
Generator EPA ID:	NYR000110122
Trans1 EPA ID:	NJ0000027193
Trans2 EPA ID:	Not reported
TSDF ID 1:	NJD002200046
TSDF ID 2:	Not reported
Manifest Tracking Number:	Not reported
Import Indicator:	Not reported
Export Indicator:	Not reported
Discr Quantity Indicator:	Not reported
Discr Type Indicator:	Not reported
Discr Residue Indicator:	Not reported
Discr Partial Reject Indicator:	Not reported
Discr Full Reject Indicator:	Not reported
Manifest Ref Number:	Not reported
Alt Facility RCRA ID:	Not reported
Alt Facility Sign Date:	Not reported
MGMT Method Type Code:	Not reported
Waste Code:	U278 - UNKNOWN
Waste Code:	Not reported
Waste Code:	Not reported
Waste Code:	Not reported
Waste Code:	Not reported
Waste Code:	Not reported
Quantity:	00650
Units:	P - Pounds

NYCHA - RICHMOND TERRACE (Continued) **1006810338**

Number of Containers:	005
Container Type:	CW - Wooden boxes
Handling Method:	B Incineration, heat recovery, burning.
Specific Gravity:	01.00

Click this hyperlink while viewing on your computer to access
-1 additional NY MANIFEST: record(s) in the EDR Site Report.

---

165 SSW < 1/8 0.022 mi. 114 ft. **MTA BUS** **NY Spills** **S110138705**
RICHMOND TERRACE AND ST PETERS PLACE **N/A**
STATEN ISLAND, NY

Actual: 11 ft.

Focus Map: 8

SPILLS:

Name:	MTA BUS
Address:	RICHMOND TERRACE AND ST PETERS PLACE
City,State,Zip:	STATEN ISLAND, NY
Spill Number/Closed Date:	0909883 / 2010-02-18
Facility ID:	0909883
Facility Type:	ER
DER Facility ID:	371547
Site ID:	422615
DEC Region:	2
Spill Cause:	Equipment Failure
Spill Class:	Not reported
SWIS:	4301
Spill Date:	2009-12-07
Investigator:	jbvought
Referred To:	Not reported
Reported to Dept:	2009-12-07
CID:	Not reported
Water Affected:	Not reported
Spill Source:	Commercial Vehicle
Spill Notifier:	Other
Cleanup Ceased:	Not reported
Cleanup Meets Std:	False
Last Inspection:	Not reported
Recommended Penalty:	False
UST Trust:	False
Remediation Phase:	0
Date Entered In Computer:	2009-12-07
Spill Record Last Update:	2010-02-18
Spiller Name:	Not reported
Spiller Company:	MTA
Spiller Address:	Not reported
Spiller Company:	999
Contact Name:	VICTOR GRESSEAU
DEC Memo:	"2/18/10-Vought-Spill transferred from Zhune to Vought. Spill closed due to minor amount of hydraulic oil on concrete (suggested by street address of Richmond Terrace and St Peters Place). Note that spill source was commercial vehicle and caller did not leave contact phone number. Due to minor spill amount of hydraulic oil from assumed bus on concrete, spill closed by Vought."
Remarks:	"clean up pending"

All Materials:

MTA BUS (Continued) **S110138705**

Site ID:	422615
Operable Unit ID:	1178450
Operable Unit:	01
Material ID:	2171827
Material Code:	0010
Material Name:	hydraulic oil
Case No.:	Not reported
Material FA:	Petroleum
Quantity:	3.00
Units:	G
Recovered:	Not reported
Oxygenate:	Not reported

Y166 **LUMBER YARD** **NY Spills** **S106470750**
South **130 UNION AVE** **NY E DESIGNATION** **N/A**
< 1/8 **STATEN ISLAND, NY**
0.023 mi.
119 ft. **Site 1 of 4 in cluster Y**

Actual:
38 ft.

Focus Map:
6

SPILLS:

Name:	LUMBER YARD
Address:	130 UNION AVE
City,State,Zip:	STATEN ISLAND, NY
Spill Number/Closed Date:	0403695 / 2004-09-20
Facility ID:	0403695
Facility Type:	ER
DER Facility ID:	67452
Site ID:	71246
DEC Region:	2
Spill Cause:	Other
Spill Class:	D4
SWIS:	4301
Spill Date:	2004-07-07
Investigator:	TJDEMEO
Referred To:	Not reported
Reported to Dept:	2004-07-07
CID:	444
Water Affected:	Not reported
Spill Source:	Institutional, Educational, Gov., Other
Spill Notifier:	Other
Cleanup Ceased:	Not reported
Cleanup Meets Std:	False
Last Inspection:	Not reported
Recommended Penalty:	False
UST Trust:	False
Remediation Phase:	0
Date Entered In Computer:	2004-07-07
Spill Record Last Update:	2004-09-20
Spiller Name:	CHRIS TOMASELLO
Spiller Company:	LUMBER YARD
Spiller Address:	130 UNION AVE
Spiller Company:	001
Contact Name:	CHRIS TOMASELLO
DEC Memo:	"Prior to Sept, 2004 data translation this spill Lead_DEC Field was DEMEO 9/20/04 TJD TML Associates performed a Phase I/II investigation of an old lumberyard property. Contamination was identified in sample B1 adjacent to an old coal tower. TML excavated the contaminated soil

LUMBER YARD (Continued) **S106470750**

to a clean endpoint and took endpoint samples. Minor SVOC exceedances were noted in endpoint samples. Level of contamination does not warrant remediation. No further action required. Spill closed."

Remarks: "SOIL TESTING: ANTACIPATE THE SOIL WILL BE EXCAVATED WITHIN NEXT COUPLE OF DAYS: "

All Materials:

Site ID:	71246
Operable Unit ID:	886992
Operable Unit:	01
Material ID:	491259
Material Code:	0003A
Material Name:	#6 fuel oil
Case No.:	Not reported
Material FA:	Petroleum
Quantity:	.00
Units:	L
Recovered:	.00
Oxygenate:	Not reported

E DESIGNATION:

Name:	LOT 57,TAXBLOCK 1226
Address:	130 UNION AVENUE
City,State,Zip:	STATEN ISLAND, NY
Tax Lot(s):	57
Tax Block:	1226
Borough Code:	Not reported
E-No:	E-265
Effective Date:	5/11/2011
Satisfaction Date:	Not reported
Ceqr Number:	06DCP112R
Ulurp Number:	100118ZMR
Zoning Map No:	20c
Description:	Window Wall Attenuation & Alternate Ventilation
Lot Remediation Date:	Not reported
Description:	Air Quality - HVAC fuel limited to natural gas
Lot Remediation Date:	Not reported

D167 **730 RICHMOND TERRACE CORP.** **NY UST** **U004045747**
South **730 RICHMOND TERRACE** **N/A**
< 1/8 **STATEN ISLAND, NY 10310**
0.023 mi.
121 ft. **Site 2 of 4 in cluster D**

Actual:
25 ft.

Focus Map:
8

UST:

Name:	730 RICHMOND TERRACE CORP.
Address:	730 RICHMOND TERRACE
City,State,Zip:	STATEN ISLAND, NY 10310
Id/Status:	2-609839 / Unregulated/Closed
Program Type:	PBS
Region:	STATE
DEC Region:	2
Expiration Date:	N/A
UTM X:	576370.75138
UTM Y:	4499705.84660

730 RICHMOND TERRACE CORP. (Continued) **U004045747**

Site Type: Trucking/Transportation/Fleet Operation

Affiliation Records:

Site Id: 337281
Affiliation Type: Mail Contact
Company Name: A.A.D.I. LLC
Contact Type: Not reported
Contact Name: LINDA R. BOLESTA
Address1: 52 ST. MARK'S PLACE
Address2: Not reported
City: STATEN ISLAND
State: NY
Zip Code: 10301
Country Code: 001
Phone: (917) 439-8906
EMail: GOBLIN.LINDA@GMAIL.COM
Fax Number: Not reported
Modified By: NTFREEMA
Date Last Modified: 2015-09-21

Site Id: 337281
Affiliation Type: Facility Operator
Company Name: 730 RICHMOND TERRACE CORP.
Contact Type: Not reported
Contact Name: N/A
Address1: Not reported
Address2: Not reported
City: Not reported
State: NN
Zip Code: Not reported
Country Code: 001
Phone: N/A
EMail: Not reported
Fax Number: Not reported
Modified By: NTFREEMA
Date Last Modified: 2015-09-21

Site Id: 337281
Affiliation Type: Emergency Contact
Company Name: A.A.D.I. LLC
Contact Type: Not reported
Contact Name: N/A
Address1: Not reported
Address2: Not reported
City: Not reported
State: NN
Zip Code: Not reported
Country Code: 999
Phone: N/A
EMail: Not reported
Fax Number: Not reported
Modified By: NTFREEMA
Date Last Modified: 2015-09-21

Site Id: 337281
Affiliation Type: Facility Owner
Company Name: A.A.D.I. LLC
Contact Type: MEMBER, A.A.D.I, LLC

730 RICHMOND TERRACE CORP. (Continued) **U004045747**

Contact Name:	LINDA R. BOLESTA
Address1:	730 RICHMOND TERRACE
Address2:	Not reported
City:	STATEN ISLAND
State:	NY
Zip Code:	10301
Country Code:	001
Phone:	(917) 439-8906
EMail:	Not reported
Fax Number:	Not reported
Modified By:	NTFREEMA
Date Last Modified:	2015-09-21

Tank Info:

Tank Number:	001
Tank ID:	181899
Tank Status:	Closed - Removed
Material Name:	Closed - Removed
Capacity Gallons:	550
Install Date:	Not reported
Date Tank Closed:	11/30/2007
Registered:	True
Tank Location:	Underground
Tank Type:	Steel/carbon steel
Material Code:	0009
Common Name of Substance:	Gasoline
Tightness Test Method:	NN
Date Test:	Not reported
Next Test Date:	Not reported
Pipe Model:	Not reported
Modified By:	NTFREEMA
Last Modified:	04/14/2017

Equipment Records:

A00 - Tank Internal Protection - None

Tank Number:	002
Tank ID:	181900
Tank Status:	Closed - Removed
Material Name:	Closed - Removed
Capacity Gallons:	550
Install Date:	Not reported
Date Tank Closed:	12/04/2007
Registered:	True
Tank Location:	Underground
Tank Type:	Steel/carbon steel
Material Code:	0009
Common Name of Substance:	Gasoline
Tightness Test Method:	NN
Date Test:	Not reported
Next Test Date:	Not reported
Pipe Model:	Not reported
Modified By:	NTFREEMA

730 RICHMOND TERRACE CORP. (Continued) **U004045747**

Last Modified: 04/14/2017

Equipment Records:
A00 - Tank Internal Protection - None

Tank Number: 003
Tank ID: 181901
Tank Status: Closed - Removed
Material Name: Closed - Removed
Capacity Gallons: 550
Install Date: Not reported
Date Tank Closed: 12/07/2007
Registered: True
Tank Location: Underground
Tank Type: Steel/carbon steel
Material Code: 0009
Common Name of Substance: Gasoline

Tightness Test Method: NN
Date Test: Not reported
Next Test Date: Not reported
Pipe Model: Not reported
Modified By: NTFREEMA
Last Modified: 04/14/2017

Equipment Records:
A00 - Tank Internal Protection - None

Tank Number: 004
Tank ID: 181902
Tank Status: Closed - Removed
Material Name: Closed - Removed
Capacity Gallons: 550
Install Date: Not reported
Date Tank Closed: 12/12/2007
Registered: True
Tank Location: Underground
Tank Type: Steel/carbon steel
Material Code: 0009
Common Name of Substance: Gasoline

Tightness Test Method: NN
Date Test: Not reported
Next Test Date: Not reported
Pipe Model: Not reported
Modified By: NTFREEMA
Last Modified: 04/14/2017

Equipment Records:
A00 - Tank Internal Protection - None

Tank Number: 005
Tank ID: 181903
Tank Status: Closed - Removed
Material Name: Closed - Removed
Capacity Gallons: 550

730 RICHMOND TERRACE CORP. (Continued) **U004045747**

Install Date:	Not reported
Date Tank Closed:	12/14/2007
Registered:	True
Tank Location:	Underground
Tank Type:	Steel/carbon steel
Material Code:	0009
Common Name of Substance:	Gasoline
Tightness Test Method:	NN
Date Test:	Not reported
Next Test Date:	Not reported
Pipe Model:	Not reported
Modified By:	NTFREEMA
Last Modified:	04/14/2017

Equipment Records:
A00 - Tank Internal Protection - None

Tank Number:	006
Tank ID:	181904
Tank Status:	Closed - Removed
Material Name:	Closed - Removed
Capacity Gallons:	1100
Install Date:	Not reported
Date Tank Closed:	12/20/2007
Registered:	True
Tank Location:	Underground
Tank Type:	Steel/carbon steel
Material Code:	2642
Common Name of Substance:	Used Oil (Heating, On-Site Consumption)
Tightness Test Method:	NN
Date Test:	Not reported
Next Test Date:	Not reported
Pipe Model:	Not reported
Modified By:	NTFREEMA
Last Modified:	04/14/2017

Equipment Records:
A00 - Tank Internal Protection - None

D168 **FRANK MURPHY TRUCKING** **NY Spills** **S106722317**
South **730 RICHMOND TERRACE** **N/A**
< 1/8 **STATEN ISLAND, NY**
0.023 mi.
121 ft. **Site 3 of 4 in cluster D**

Actual:
25 ft.

Focus Map:
8

SPILLS:

Name:	FRANK MURPHY TRUCKING
Address:	730 RICHMOND TERRACE
City,State,Zip:	STATEN ISLAND, NY
Spill Number/Closed Date:	0408050 / Not Reported
Facility ID:	0408050
Facility Type:	ER
DER Facility ID:	267883
Site ID:	332668
DEC Region:	2
Spill Cause:	Unknown

FRANK MURPHY TRUCKING (Continued) **S106722317**

Spill Class:	Not reported
SWIS:	4301
Spill Date:	2004-10-20
Investigator:	ADZHITOM
Referred To:	REPORT TO FOLLOW
Reported to Dept:	2004-10-20
CID:	407
Water Affected:	Not reported
Spill Source:	Private Dwelling
Spill Notifier:	Other
Cleanup Ceased:	Not reported
Cleanup Meets Std:	False
Last Inspection:	Not reported
Recommended Penalty:	False
UST Trust:	False
Remediation Phase:	1
Date Entered In Computer:	2004-10-20
Spill Record Last Update:	2017-01-12
Spiller Name:	Not reported
Spiller Company:	Not reported
Spiller Address:	84 HOLBROOK ST
Spiller Company:	001
Contact Name:	LINDA BLLESTA
DEC Memo:	"No PBS Records - No Spill History at this address Sangesland left a message for Frank Castalano of PW Grosser requesting more information. 1/6/05-Vought-Spoke to Zeb Youngman (PW GRosser 631-589-6353) who will be sending in subusrface investigation report. Elevated VOC's at depth of 16' below grade. Groundwater not encountered. Abandoned USTs filled with concrete. Groundwater sample required. Gasoline tanks were last in service in 1989. PW Grosser working for potential buyer. DEC will receive report by 4/1/05. 1/10/05-Vought-Spoke to Zeb Youngman and bedrock present at 16' below grade. If contaminated soil extends to bedrock then DEC will require well installation. 3/17/05-Vought-Received message from Paul Hatcher (Tyree 631-249-3150) who is working for seller who was requesting additional requirements. Vought instructed that water sample needs to be collected. Hatcher not sure if bedrock continues to 16'. Unsure of who will install well and Hatcher will contact Koon Tang with further info. 3/21/05 - Assigned to Alex Zhitomirsky for followup. - KST. AZ received this spill on 3/31/2005 from KST. Az contacted Paul Hatcher on 3/31/2005. They in discovered some soil contamination in one boring. The owner, Frank Murhy will install groundwater well. I instructed Paul Hatcher to install 3 wells. 3/31/2005 5-11-2005 Frank Murphy of Murphy Trucking Company left a message. I returned his call at 718-273-6209 (day phone 718-727-6312 did not answer) and left a message for him. AZ 5-11-2005 I spoke with Frank Murphy and requested to install 3 wells, take gw and soil samples and submit the report to DEC. AZ 5-16-2005 I spoke with Paul Hatcher (Tyree) and Linda Bolesta (perspective buyer t.718-447-7157) and requested to send existing Phase 1 & 2 Reports to DEC ASAP.AZ 5-24-2005 Reviewed Phase II Subsurface Investigation Report by P.W. Grossner submitted by Linda Bolesta, Goblin Lighting Service, Inc. 730 Richmond Terrace Staten Island, NY 10301, on May 19, 2005. DEC requested installation of 3 wells including one well near SB-2. In addition, separate gw samples should be taken at fill ports and dispenser islands. A letter was issued on 5-24-2005. AZ 12/1/2005 Tyree and drilling sub-contractor will be on-site on December 12, 2005, to install three monitoring

FRANK MURPHY TRUCKING (Continued) **S106722317**

wells. It is anticipated that the job will take two days. Joseph Rennie - Project Manager The Tyree Company (tel. 631-249-3847 Ext.308). AZ 12/9/2005 Tyree and drilling sub-contractor will be on-site Monday December 12, 2005, around 10 AM to install three (3) monitoring wells. It is anticipated that this job will take two days to complete. Joseph Rennie - Project Manager The Tyree Company (tel. 631-249-3847 Ext.308). AZ 12/13/2005 Tyree is putting 3 wells there. AZ 4/4/2006 I contacted Tyree (Joe Rennie). Tyree gave the report to the perspective buyer Linda Bolesta 718-447-7157. AZ 8/3/2006 Called Linda Bolesta office. I inquired of the site status. Linda Bolesta will call me back. AZ 8/3/2006 Helene Catalano (Goblin Lighting Linda Bolesta's assistant). They called Tyree and asked them to send us a report. Paul Hatcher @ Tyree 631-249-3150. AZ 1/30/2007 I contacted Paul Hatcher(Tyree 631-249-3150) and requested a copy of the report. He will forward it to DEC. AZ 2/6/2007 Left a message for Frank Murphy with his grandson Michael Murphy. Frank Murphy called me back. I informed him that the contamination has to be addressed. He stated that he is looking for a buyer for the property. AZ 7-26-2007 I left a message for Frank Murphy. I sent an e-mail to V.Brevdo describing the situation and asking for directions. AZ 7-27-2007 Frank Murphy called be back and notified that he sold the property to Linda Bolesta. I contacted Linda Bolesta. She notified me that AADI, LLC 730 Richmond Terrace, Staten Island, NY 10301 718-447-7157 FAX718-720-5200 purchased the property from 730 Richmond Terrace Corporation, a.k.a.. Frank Murphy Trucking on July 12, 2007. The purchase of the property included taking on the liability and responsibility of the remediation and clean up of the existing spill. They are currently receiving estimates from environmental companies and intend to begin tank removal and spill remediation with the next several weeks. A letter was sent to DEC via fax. AZ 8-9-2007 Clint Williams (Compliance Monitoring Services 619-276-5470) called to dicuss the status of the site. I stated that delineation of the plume should be the first step. Old wells should be re-developed and the results of the investigation together with rmediation plan should be submitted to DEC. 11-7-2007 Chaim Mariategui-Levi (KLK Environmental Group LLC 973-445-0507 100 North Hackensack Avenue, South Kearney, NJ 07032 contacted me. He was hired as a contractor/consultant for the job. They will remove the tanks which they are detecting with metal detectors. They do not know if the tanks were closed. They will drum all the product and send it to a disposal facility. I requested that the contractors excavate all contaminated soil while doing the excavation and take end-point samples for volatiles/semi-volatiles. There are presumably one diesel and five gasoline tanks and one waste oil tank. They will take about 30 grab samples. They should prepare a plan with the sampling locations and take pictures of the excavation. Tank closure report should send to DEC. They will sample three existing wells after the tanks are removed. A closure report with photographs will be sent to DEC. AZ 12-03-2007 Spoke with Chaim Mariategui-Levi (KLK Environmental Group LLC 973-445-0507. They started excavation. The site is covered with concrete and the tanks were not cleaned and still contain some material. Before they remove the tanks they have to break the concrete. A Work Plan will be sent to DEC. AZ 8-6-2008 Contacted Chaim Mariategui-Levi (KLK Environmental Group LLC 973-445-0507. He will send me the information within next week. They will submit the hard copy and an electronic version. AZ 8-19-2008 Chaim Levi contacted me. He will submit to DEC the report(hard copy and the electronic copy) this week. The owner is

FRANK MURPHY TRUCKING (Continued) **S106722317**

Linda Bolesta (718-447-7157). AZ 12-12-2008 Reviewed a report submitted by KLK in September 2008. Additional info/corrections needed: 1. site plan to scale should be submitted 2. Separate Tables for all analyzed VOC and SVOC contaminants should be submitted. The tables should include references to NYS Groundwater and Soil Criteria. Exceedances should be indicated in bold print. 3. All e-docs should be submitted in PDF format 4. Separate maps should be submitted for soil borings and gw wells. The maps should include gw flow direction and north arrow, and the total VOC/SVOC concentrations including the date of the sampling. All wells must be surveyed and groundwater flow direction determined. Off site wells might be considered. 12/15/2005 Discussed the results of the report review with Chaim Levi. He will resubmit the report with the requested corrections within two weeks. AZ 6-2-09 Called Chaim Levy e-mail address: chemica5@aol.com medusa2tsm@aol.com - Linda Bolesta (owner) e-mail. Called Linda Bolesta. Mr.Levi stated that he had a heart attack was sick for 3 month. I requested submittal of PDF files (3 volumes hard copy submitted in September 2008). Also, he needs to submit corrections to the report as discussed on 12/15/08. He will submit corrections and PDF files. Updated the owner of the site status. AZ 6-3-09 As per report dated 8-21-09 by KLK Environmental Group, the whole area adjacent to tanks westward was excavated. Excavation was performed to a depth of 14'. The maximum reading for benzene was 12.5 ppb. Samples were taken on 1/7/08.Sampling showed no detectable volatiles, except location T52 which had Benzene concentration of 312 ppb. A cubic yard of contaminated soil was removed from this area. 240 tons of concrete and 445.59 tons of contaminated soil was disposed. Five 550 gallons tanks, one 1,100 gallons tank and the piping were excavated. An e-mail was sent to Chaim Levi and Linda Bolesta: Dear Dr. Mariategui-Levi, I have reviewed report for the above site and discussed it with you on 12-15-2008. I requested some modifications of the submitted report and submittal of e-copy in PDF format. Unfortunately, the revised report and the e-copies in PDF format have not been submitted. As per our yesterdays's phone conversation, I reiterating my comments made on 12-15-2008: 1. Legible site plans and figures to scale should be submitted to DEC. The site plans and figures should show north arrow and predominant groundwater flow direction. Site plans and figures should indicate names of the adjacent streets. All site plans and figures should have titles and be numbered. Locations of soil and groundwater samples taken by KLK Environmental should be clearly indicated. 2. Separate tables for soil and groundwater should be submitted. The tables should contain results for all STARS list compounds. Tables 1 and 2 do not contain analytical results for all STARS compounds. The tables should compare actual laboratory results to NYS Groundwater and Soil Criteria. Groundwater results should be compared to Ambient Water Quality Standards and Guidance Values (AWQSGVs). Soil samples results should be compared to TAGM 4046 Recommended Soil Cleanup Objectives (RSCOs). Exceedances should be indicated in bold print. Total SVOC and VOC contaminant concentrations should be calculated for each sample which exhibited exceedances. 3. All e-docs should be submitted to DEC in PDF format 4. Separate soil contaminant plume figure and groundwater contaminant plume figure should be submitted. These plume figures should indicate groundwater flow direction and north arrow, and the total VOC/SVOC concentrations including the date of the sampling. Borings/wells/end point samples should be shown on the plume figures. End point

FRANK MURPHY TRUCKING (Continued) **S106722317**

sampling locations should be legible and indicated on figures/plans 5. All wells must be surveyed and groundwater flow direction determined. 6. Off-site wells should be considered. 7. A monitoring plan should be submitted. Groundwater monitoring should be performed. AZ 2-16-2012 Contacted Chaim Levi (new email melechisrael@gmail.com). He will contact the owner. I tried to contact the owner Linda Bolesta. She will call me back. The following email was sent to Linda Bolesta and Mariategui-Levi: Dear Ms. Bolesta, I am forwarding the email that was sent to you and Dr. Mariategui-Levi on 6/3/2009. Unfortunately, no actions were taken. The spill case is still open. Please contact me as soon as possible at 718-482-6387 to discuss the site. Sincerely, Alexander Zhitomirsky 6/3/2009 5:13 PM Dear Dr. Mariategui-Levi, I have reviewed report for the above site and discussed it with you on 12-15-2008. I requested some modifications of the submitted report and submittal of e-copy in PDF format. Unfortunately, the revised report and the e-copies in PDF format have not been submitted. As per our yesterdays's phone conversation, I reiterating my comments made on 12-15-2008: 1. Legible site plans and figures to scale should be submitted to DEC. The site plans and figures should show north arrow and predominant groundwater flow direction. Site plans and figures should indicate names of the adjacent streets. All site plans and figures should have titles and be numbered. Locations of soil and groundwater samples taken by KLK Environmental should be clearly indicated. 2. Separate tables for soil and groundwater should be submitted. The tables should contain results for all STARS list compounds. Tables 1 and 2 do not contain analytical results for all STARS compounds. The tables should compare actual laboratory results to NYS Groundwater and Soil Criteria. Groundwater results should be compared to Ambient Water Quality Standards and Guidance Values (AWQSGVs). Soil samples results should be compared to TAGM 4046 Recommended Soil Cleanup Objectives (RSCOs). Exceedances should be indicated in bold print. Total SVOC and VOC contaminant concentrations should be calculated for each sample which exhibited exceedances. 3. All e-docs should be submitted to DEC in PDF format 4. Separate soil contaminant plume figure and groundwater contaminant plume figure should be submitted. These plume figures should indicate groundwater flow direction and north arrow, and the total VOC/SVOC concentrations including the date of the sampling. Borings/wells/end point samples should be shown on the plume figures. End point sampling locations should be legible and indicated on figures/plans 5. All wells must be surveyed and groundwater flow direction determined. 6. Off-site wells should be considered. 7. A monitoring plan should be submitted. Groundwater monitoring should be performed. Sincerely, Alexander Zhitomirsky Engineering Geologist 2 NYSDEC Region 2 Division of Environmental Remediation AZ 5-20-2015 DEC received a report for this spill entitled Remediation of DEC Spill #0408050 and dated April 20, 2015. I have contacted Dr. Levi (KLK Environmental Group). I contacted Dr. Levi and discussed this report. It appears that three existing monitoring wells are installed upgradient and sidegradient of the former tank field. I requested that three additional wells are installed north, south and east of the former USTs. Dr. Levi will get back to me. AZ 5-27-2015 The following e-mail was sent to Dr. Levi and Ms. Linda Bolesta: Dear Dr. Mariategu-Levi, As per our telephone conversation, the existing contamination around the former tank field should be fully delineated. Please submit to DEC a work plan for the installation of additional wells. Sincerely, Alex Zhitomirsky 5-28-2015 The following

FRANK MURPHY TRUCKING (Continued) **S106722317**

e-mail was received from Linda Bolesta on 5-27-2015: Dear Mr Zhitomirsky, Please see the attached letter that has been emailed and will be mailed certified to Chaim Mariategui-Levi of KLK Environmental releasing him and his company from representing us in the above referenced DEC matter. I am aware that you have recently responded to his report with further requests for remediation. Please forward those requests in writing to me, so that I may be able to proceed in investigating further representation. Thanking you in advance, Linda Bolesta AADI, LLC 730 Richmond Terrace Staten Island, NY 10301 -- Linda Bolesta Cell 917 439 8906 cell Direct Email - goblin.linda@gmail.com 10-20-2015 This property was bought. I was contacted by Jim DeMartinis Senior Hydrogeologist, Seacliff Environmental, Inc.,P.O. Box 2085, Miller Place, New York 11764, 631 828-5994, 631 742-6948 (cell). I called him and we discussed the site. He was hired by a new owner. He has not seen the remediation report yet. I advised him that he needs to obtain and study the report. The plume should be delineated and downgradient wells installed. He will get back to me. Also, he will send me contact information for the new owner. AZ 10-10-2015 Received a proposed work plan for the site via email: The new property owner of the site is: AAW Richmond Terrace LLC Danielle Gaxholli 34 Croton Ave Staten Island NY 10301 Phone: 347 489-1694 (husband Julian) I have contacted Jim DeMartinis, Senior Hydrogeologist, Seacliff Environmental, Inc. P.O. Box 2085, Miller Place, New York 11764, 631 828-5994, 631 742-6948 (cell)), and we discussed the site. I stated that I would prefer 2 wells. Information regarding well development should be included in the report. One soil sample should be collected at the soil water interface. One soil sample with the highest PID reading should be collected for lab analyses. A plan from the old investigation could be used as a base for the plan indicating proposed well locations. Groundwater flow direction should be indicated on the plan. AZ 11-30-2015 Reviewed a work plan for this site. The work plan proposed installation of three wells. However, one of the proposed wells location was upgradient of the groundwater flow. Also, AST was shown on the plan but the former tank location was not marked as AST. I have contacted James De Martinis and we have discussed the site. The consultant will submit a revised work plan to DEC. AZ 12-28-2015 The following email was sent to Jim DeMartinis and V. Brevdo: Dear Mr. DeMartinis, I have reviewed a Work Plan for the above site, dated December 26, 2015. Seacliff Environmental proposed to install three monitoring wells to delineate soil and groundwater conditions at the site. I concur with these proposals. This Work Plan is approved. The Responsible Party and its contractors are solely responsible for the safe execution of all invasive work performed at the site. AZ Alex Zhitomirsky 9-26-2016 Reviewed a monitoring report dated Sept. 24, 2016. On May 17 and August 24, 2016, the three new wells and MW-2 were purged and sampled using low flow methods. All wells were purged 3+ volumes via a Waterra inertial pump with per well dedicated tubing. The samples were analyzed at American Analytical Laboratories, Farmingdale, New York (NYSDOH ID #11418) for EPA Method 8260 analysis (CP-51 list). There were multiple exceedances in the samples collected from MW-4 (total VOCs-738 ug/l) and MW-5 (total VOCs-6,626 ug/l). MW-6 could not be sampled due to a parked car. Based on these results, the monitoring wells will be purged and sampled again in November 2016. AZ 1-12-2016 Reviewed a report dated December 14, 2016. Sampling event was performed on November 8, 2016. Three new wells installed at DEC's request were

FRANK MURPHY TRUCKING (Continued) **S106722317**

sampled. There were multiple exceedances in the samples collected from MW-4 (total VOCs-1926 ug/l) and MW-5 (total VOCs-5,640 ug/l). These wells are down-gradient wells and installed at the northern boundary of the property 9Richmond Terrace). There is no downward trend in dissolved groundwater contamination. I left a message for James DeMartinis. AZ"

Remarks: "Tank size 550 gal."

All Materials:

Site ID:	332668
Operable Unit ID:	1094887
Operable Unit:	01
Material ID:	575022
Material Code:	0009
Material Name:	gasoline
Case No.:	Not reported
Material FA:	Petroleum
Quantity:	Not reported
Units:	G
Recovered:	.00
Oxygenate:	Not reported

D169 **730 RICHMOND TERRACE CORP** **RCRA NonGen / NLR** **1000129894**
South **730 RICHMOND TER** **FINDS** **NYD005836499**
< 1/8 **STATEN ISLAND, NY 10301** **ECHO**
0.023 mi. **NY MANIFEST**
121 ft. **Site 4 of 4 in cluster D**

Actual:
25 ft.

Focus Map:
8

RCRA NonGen / NLR:

Date form received by agency:	01/01/2007
Facility name:	730 RICHMOND TERRACE CORP
Facility address:	730 RICHMOND TER STATEN ISLAND, NY 10301-1113
EPA ID:	NYD005836499
Mailing address:	VAN ST STATEN ISLAND, NY 10310
Contact:	Not reported
Contact address:	VAN ST STATEN ISLAND, NY 10310
Contact country:	US
Contact telephone:	Not reported
Contact email:	Not reported
EPA Region:	02
Classification:	Non-Generator
Description:	Handler: Non-Generators do not presently generate hazardous waste

Owner/Operator Summary:

Owner/operator name:	FRANK MURPHY
Owner/operator address:	NOT REQUIRED NOT REQUIRED, WY 99999
Owner/operator country:	US
Owner/operator telephone:	212-555-1212
Owner/operator email:	Not reported
Owner/operator fax:	Not reported
Owner/operator extension:	Not reported
Legal status:	Private
Owner/Operator Type:	Operator

730 RICHMOND TERRACE CORP (Continued) **1000129894**

Owner/Op start date: Not reported
Owner/Op end date: Not reported

Owner/operator name: FRANK MURPHY
Owner/operator address: NOT REQUIRED
NOT REQUIRED, WY 99999
Owner/operator country: US
Owner/operator telephone: 212-555-1212
Owner/operator email: Not reported
Owner/operator fax: Not reported
Owner/operator extension: Not reported
Legal status: Private
Owner/Operator Type: Owner
Owner/Op start date: Not reported
Owner/Op end date: Not reported

Handler Activities Summary:
U.S. importer of hazardous waste: No
Mixed waste (haz. and radioactive): No
Recycler of hazardous waste: No
Transporter of hazardous waste: No
Treater, storer or disposer of HW: No
Underground injection activity: No
On-site burner exemption: No
Furnace exemption: No
Used oil fuel burner: No
Used oil processor: No
User oil refiner: No
Used oil fuel marketer to burner: No
Used oil Specification marketer: No
Used oil transfer facility: No
Used oil transporter: No

Historical Generators:
Date form received by agency: 01/01/2006
Site name: 730 RICHMOND TERRACE CORP
Classification: Not a generator, verified

Date form received by agency: 07/08/1999
Site name: 730 RICHMOND TERRACE CORP
Classification: Not a generator, verified

Date form received by agency: 08/01/1985
Site name: 730 RICHMOND TERRACE CORP
Classification: Large Quantity Generator

Hazardous Waste Summary:

. Waste code: D001
. Waste name: IGNITABLE WASTE

Violation Status: No violations found

FINDS:

Registry ID: 110004342435

730 RICHMOND TERRACE CORP (Continued) **1000129894**

Environmental Interest/Information System

RCRAInfo is a national information system that supports the Resource Conservation and Recovery Act (RCRA) program through the tracking of events and activities related to facilities that generate, transport, and treat, store, or dispose of hazardous waste. RCRAInfo allows RCRA program staff to track the notification, permit, compliance, and corrective action activities required under RCRA.

FIS (New York - Facility Information System) is New York's Department of Environmental Conservation (DEC) information system for tracking environmental facility information found across the State.

Click this hyperlink while viewing on your computer to access additional FINDS: detail in the EDR Site Report.

ECHO:

Envid:	1000129894
Registry ID:	110004342435
DFR URL:	http://echo.epa.gov/detailed-facility-report?fid=110004342435

NY MANIFEST:

Name:	FRANK MURPHY CONTRACT CARRIERS
Address:	730 RICHMOND TER
City,State,Zip:	STATEN ISLAND, NY 10301-1113
Country:	USA
EPA ID:	NYD005836499
Facility Status:	Not reported
Location Address 1:	730 RICHMOND TERRACE
Code:	BP
Location Address 2:	Not reported
Total Tanks:	Not reported
Location City:	STATEN ISLAND
Location State:	NY
Location Zip:	10310
Location Zip 4:	Not reported

NY MANIFEST:

EPAID:	NYD005836499
Mailing Name:	FRANK MURPHY CONTRACT CARRIERS
Mailing Contact:	FRANK MURPHY CONTRACT CARRIERS
Mailing Address 1:	1 VAN STREET
Mailing Address 2:	Not reported
Mailing City:	STATEN ISLAND
Mailing State:	NY
Mailing Zip:	10310
Mailing Zip 4:	Not reported
Mailing Country:	USA
Mailing Phone:	7187276312

NY MANIFEST:

Document ID:	PAC0391716
Manifest Status:	C
seq:	Not reported
Year:	1989
Trans1 State ID:	PA-AH0139

730 RICHMOND TERRACE CORP (Continued) **1000129894**

Trans2 State ID:	Not reported
Generator Ship Date:	08/22/1989
Trans1 Recv Date:	08/22/1989
Trans2 Recv Date:	/ /
TSD Site Recv Date:	08/22/1989
Part A Recv Date:	09/08/1989
Part B Recv Date:	09/11/1989
Generator EPA ID:	NYD005836499
Trans1 EPA ID:	PAD085690592
Trans2 EPA ID:	Not reported
TSDF ID 1:	PAD085690592
TSDF ID 2:	Not reported
Manifest Tracking Number:	Not reported
Import Indicator:	Not reported
Export Indicator:	Not reported
Discr Quantity Indicator:	Not reported
Discr Type Indicator:	Not reported
Discr Residue Indicator:	Not reported
Discr Partial Reject Indicator:	Not reported
Discr Full Reject Indicator:	Not reported
Manifest Ref Number:	Not reported
Alt Facility RCRA ID:	Not reported
Alt Facility Sign Date:	Not reported
MGMT Method Type Code:	Not reported
Waste Code:	D001 - NON-LISTED IGNITABLE WASTES
Waste Code:	Not reported
Waste Code:	Not reported
Waste Code:	Not reported
Waste Code:	Not reported
Waste Code:	Not reported
Quantity:	02502
Units:	G - Gallons (liquids only)* (8.3 pounds)
Number of Containers:	001
Container Type:	TT - Cargo tank, tank trucks
Handling Method:	T Chemical, physical, or biological treatment.
Specific Gravity:	100

Click this hyperlink while viewing on your computer to access
-1 additional NY MANIFEST: record(s) in the EDR Site Report.

Z170 **REINAUER TRANSPORTATION COMPANY LLC** **RCRA-VSQG** **1000307689**
North **1983 RICHMOND TER** **NY MOSF** **NYD039294830**
< 1/8 **STATEN ISLAND, NY 10302** **NY AST**
0.023 mi. **FINDS**
123 ft. **Site 1 of 9 in cluster Z** **ECHO**
NY MANIFEST
Actual: **NY SPDES**
11 ft.

Focus Map: RCRA-VSQG:
7

Date form received by agency:	01/01/2007
Facility name:	REINAUER TRANSPORTATION COMPANY LLC
Facility address:	1983 RICHMOND TER STATEN ISLAND, NY 10302
EPA ID:	NYD039294830
Mailing address:	RICHMOND TER STATEN ISLAND, NY 10302
Contact:	KENNETH L PETERSON

REINAUER TRANSPORTATION COMPANY LLC (Continued) **1000307689**

Contact address: RICHMOND TER
STATEN ISLAND, NY 10302
Contact country: US
Contact telephone: 718-816-8167
Telephone ext.: 430
Contact email: Not reported
EPA Region: 02
Classification: Conditionally Exempt Small Quantity Generator
Description: Handler: generates 100 kg or less of hazardous waste per calendar month, and accumulates 1000 kg or less of hazardous waste at any time; or generates 1 kg or less of acutely hazardous waste per calendar month, and accumulates at any time: 1 kg or less of acutely hazardous waste; or 100 kg or less of any residue or contaminated soil, waste or other debris resulting from the cleanup of a spill, into or on any land or water, of acutely hazardous waste; or generates 100 kg or less of any residue or contaminated soil, waste or other debris resulting from the cleanup of a spill, into or on any land or water, of acutely hazardous waste during any calendar month, and accumulates at any time: 1 kg or less of acutely hazardous waste; or 100 kg or less of any residue or contaminated soil, waste or other debris resulting from the cleanup of a spill, into or on any land or water, of acutely hazardous waste

Owner/Operator Summary:
Owner/operator name: REINAUER TRANSPORTATION
Owner/operator address: NOT REQUIRED
NOT REQUIRED, WY 99999
Owner/operator country: US
Owner/operator telephone: 212-555-1212
Owner/operator email: Not reported
Owner/operator fax: Not reported
Owner/operator extension: Not reported
Legal status: Private
Owner/Operator Type: Owner
Owner/Op start date: Not reported
Owner/Op end date: Not reported

Owner/operator name: REINAUER TRANSPORTATION
Owner/operator address: NOT REQUIRED
NOT REQUIRED, WY 99999
Owner/operator country: US
Owner/operator telephone: 212-555-1212
Owner/operator email: Not reported
Owner/operator fax: Not reported
Owner/operator extension: Not reported
Legal status: Private
Owner/Operator Type: Operator
Owner/Op start date: Not reported
Owner/Op end date: Not reported

Handler Activities Summary:
U.S. importer of hazardous waste: No
Mixed waste (haz. and radioactive): No
Recycler of hazardous waste: No
Transporter of hazardous waste: No
Treater, storer or disposer of HW: No

REINAUER TRANSPORTATION COMPANY LLC (Continued) **1000307689**

Underground injection activity: No
On-site burner exemption: No
Furnace exemption: No
Used oil fuel burner: No
Used oil processor: No
User oil refiner: No
Used oil fuel marketer to burner: No
Used oil Specification marketer: No
Used oil transfer facility: No
Used oil transporter: No

Historical Generators:
Date form received by agency: 01/01/2006
Site name: REINAUER TRANSPORTATION COMPANY LLC
Classification: Conditionally Exempt Small Quantity Generator

Date form received by agency: 03/04/2002
Site name: REINAUER TRANSPORTATION COMPANY LLC
Classification: Large Quantity Generator

Date form received by agency: 04/03/1995
Site name: REINAUER TRANSPORTATION CO INC
Classification: Not a generator, verified

Date form received by agency: 06/14/1985
Site name: REINAUER TRANSPORTATION CO INC
Classification: Large Quantity Generator

Hazardous Waste Summary:

. Waste code: D001
. Waste name: IGNITABLE WASTE

. Waste code: NONE
. Waste name: None

. Waste code: X001
. Waste name: WASTE OILS

Violation Status: No violations found

MOSF:
Name: RTC 108
Address: 1983 RICHMOND TERRACE
City,State,Zip: NEW YORK, NY 10302
Facility ID: 0-1079
Program Type: MOSF
Tank Status: Active
Expiration Date: 03/31/2023
Dec Region: 2
UTMX: Not reported
UTMY: Not reported

Name: RTC 25
Address: 1983 RICHMOND TERRACE
City,State,Zip: NEW YORK, NY 10302
Facility ID: 0-1081

REINAUER TRANSPORTATION COMPANY LLC (Continued) **1000307689**

Program Type: MOSF
Tank Status: Active
Expiration Date: 03/31/2023
Dec Region: 2
UTMX: Not reported
UTMY: Not reported

Name: RTC 109
Address: 1983 RICHMOND TERRACE
City,State,Zip: NEW YORK, NY 10302
Facility ID: 0-1087
Program Type: MOSF
Tank Status: Active
Expiration Date: 03/31/2023
Dec Region: 2
UTMX: Not reported
UTMY: Not reported

AST:
Name: REINAUER TRANSPORTATION CO LLC
Address: 1983 RICHMOND TERRACE
City,State,Zip: STATEN ISLAND, NY 10310
Region: STATE
DEC Region: 2
Site Status: Active
Facility Id: 2-600063
Program Type: PBS
UTM X: 573640.84517
UTM Y: 4499113.63076
Expiration Date: 04/29/2021
Site Type: Trucking/Transportation/Fleet Operation

Affiliation Records:
Site Id: 22050
Affiliation Type: Facility Owner
Company Name: REINAUER TRANSPORTATION CO.,LLC
Contact Type: COMPLIANCE MGR
Contact Name: L. RAYMOND
Address1: 1983 RICHMOND TERRACE
Address2: Not reported
City: STATEN ISLAND
State: NY
Zip Code: 10302
Country Code: 001
Phone: (718) 816-8167
EMail: Not reported
Fax Number: Not reported
Modified By: NTFREEMA
Date Last Modified: 2016-04-11

Site Id: 22050
Affiliation Type: Mail Contact
Company Name: REINAUER TRANSPORTATION CO.,LLC
Contact Type: Not reported
Contact Name: L. RAYMOND
Address1: 1983 RICHMOND TERRACE
Address2: PORT RICHMOND

REINAUER TRANSPORTATION COMPANY LLC (Continued) **1000307689**

City:	STATEN ISLAND
State:	NY
Zip Code:	10302
Country Code:	001
Phone:	(718) 816-8167
EMail:	LAURAR@REINAUER.COM
Fax Number:	Not reported
Modified By:	NTFREEMA
Date Last Modified:	2016-04-11

Site Id:	22050
Affiliation Type:	Facility Operator
Company Name:	REINAUER TRANSPORTATION CO L.P.
Contact Type:	Not reported
Contact Name:	REINAUER TRANSPORTATION CO.,LP
Address1:	Not reported
Address2:	Not reported
City:	Not reported
State:	NN
Zip Code:	Not reported
Country Code:	001
Phone:	(718) 816-8167
EMail:	Not reported
Fax Number:	Not reported
Modified By:	TRANSLAT
Date Last Modified:	2004-03-04

Site Id:	22050
Affiliation Type:	Emergency Contact
Company Name:	REINAUER TRANSPORTATION CO.,LLC
Contact Type:	Not reported
Contact Name:	JOSEPH LUKENDA
Address1:	Not reported
Address2:	Not reported
City:	Not reported
State:	NN
Zip Code:	Not reported
Country Code:	999
Phone:	(718) 816-8167
EMail:	Not reported
Fax Number:	Not reported
Modified By:	NTFREEMA
Date Last Modified:	2016-04-11

Tank Info:

Tank Number:	001
Tank Id:	41221
Material Code:	0013
Common Name of Substance:	Lube Oil

Equipment Records:

D02 - Pipe Type - Galvanized Steel
B01 - Tank External Protection - Painted/Asphalt Coating
F01 - Pipe External Protection - Painted/Asphalt Coating
G99 - Tank Secondary Containment - Other

REINAUER TRANSPORTATION COMPANY LLC (Continued) **1000307689**

A01 - Tank Internal Protection - Epoxy Liner
E00 - Piping Secondary Containment - None
K01 - Spill Prevention - Catch Basin
L09 - Piping Leak Detection - Exempt Suction Piping
C01 - Pipe Location - Aboveground
H99 - Tank Leak Detection - Other
J02 - Dispenser - Suction Dispenser

Tank Location:	Aboveground - on saddles, legs, racks, etc.... Tank bottom is elevated above grade or tank pad, allowing visual inspection.
Tank Type:	Steel/Carbon Steel/Iron
Tank Status:	In Service
Pipe Model:	Not reported
Install Date:	09/01/1988
Capacity Gallons:	5000
Tightness Test Method:	NN
Date Test:	Not reported
Next Test Date:	Not reported
Date Tank Closed:	Not reported
Register:	True
Modified By:	NTFREEMA
Last Modified:	04/14/2017
Material Name:	lube oil
Tank Number:	002
Tank Id:	238666
Material Code:	0008
Common Name of Substance:	Diesel

Equipment Records:

E00 - Piping Secondary Containment - None
K01 - Spill Prevention - Catch Basin
L09 - Piping Leak Detection - Exempt Suction Piping
I05 - Overfill - Vent Whistle
D01 - Pipe Type - Steel/Carbon Steel/Iron
F01 - Pipe External Protection - Painted/Asphalt Coating
G09 - Tank Secondary Containment - Modified Double-Walled (Aboveground)
B99 - Tank External Protection - Other
A99 - Tank Internal Protection - Other
C01 - Pipe Location - Aboveground
I04 - Overfill - Product Level Gauge (A/G)
H99 - Tank Leak Detection - Other
J02 - Dispenser - Suction Dispenser

Tank Location:	Aboveground - on saddles, legs, racks, etc.... Tank bottom is elevated above grade or tank pad, allowing visual inspection.
Tank Type:	Steel/Carbon Steel/Iron
Tank Status:	In Service
Pipe Model:	Not reported
Install Date:	07/23/2007
Capacity Gallons:	900
Tightness Test Method:	NN
Date Test:	Not reported
Next Test Date:	Not reported
Date Tank Closed:	Not reported
Register:	True
Modified By:	NTFREEMA

REINAUER TRANSPORTATION COMPANY LLC (Continued) **1000307689**

Last Modified: 04/14/2017
Material Name: diesel

FINDS:

Registry ID: 110004353672

Environmental Interest/Information System
GASOLINE AND DIESEL PRODUCERS

COMPLIANCE AND EMISSIONS REPORTING

US National Pollutant Discharge Elimination System (NPDES) module of the Compliance Information System (ICIS) tracks surface water permits issued under the Clean Water Act. Under NPDES, all facilities that discharge pollutants from any point source into waters of the United States are required to obtain a permit. The permit will likely contain limits on what can be discharged, impose monitoring and reporting requirements, and include other provisions to ensure that the discharge does not adversely affect water quality.

RCRAInfo is a national information system that supports the Resource Conservation and Recovery Act (RCRA) program through the tracking of events and activities related to facilities that generate, transport, and treat, store, or dispose of hazardous waste. RCRAInfo allows RCRA program staff to track the notification, permit, compliance, and corrective action activities required under RCRA.

FIS (New York - Facility Information System) is New York's Department of Environmental Conservation (DEC) information system for tracking environmental facility information found across the State.

HAZARDOUS WASTE BIENNIAL REPORTER

Click this hyperlink while viewing on your computer to access additional FINDS: detail in the EDR Site Report.

ECHO:
Envid: 1000307689
Registry ID: 110004353672
DFR URL: http://echo.epa.gov/detailed-facility-report?fid=110004353672

NY MANIFEST:
Name: REINAUER TRANSPORTATION CO
Address: 1983 RICHMOND TER
City,State,Zip: STATEN ISLAND, NY 10302
Country: USA
EPA ID: NYD039294830
Facility Status: Not reported
Location Address 1: 1983 RICHMOND TEER
Code: BP
Location Address 2: Not reported
Total Tanks: Not reported
Location City: STATEN ISLAND
Location State: NY

REINAUER TRANSPORTATION COMPANY LLC (Continued) **1000307689**

Location Zip:	10302
Location Zip 4:	Not reported

NY MANIFEST:

EPAID:	NYD039294830
Mailing Name:	REINAUER TRANSPORTATION CO
Mailing Contact:	JOHN SELOVER
Mailing Address 1:	1983 RICHMOND TEER
Mailing Address 2:	Not reported
Mailing City:	STATEN ISLAND
Mailing State:	NY
Mailing Zip:	10302
Mailing Zip 4:	Not reported
Mailing Country:	USA
Mailing Phone:	7188168167

NY MANIFEST:

Document ID:	Not reported
Manifest Status:	Not reported
seq:	Not reported
Year:	2010
Trans1 State ID:	NJD054126164
Trans2 State ID:	Not reported
Generator Ship Date:	11/24/2010
Trans1 Recv Date:	11/24/2010
Trans2 Recv Date:	Not reported
TSD Site Recv Date:	12/15/2010
Part A Recv Date:	Not reported
Part B Recv Date:	Not reported
Generator EPA ID:	NYD039294830
Trans1 EPA ID:	Not reported
Trans2 EPA ID:	Not reported
TSDF ID 1:	SCD036275626
TSDF ID 2:	Not reported
Manifest Tracking Number:	006832081JJK
Import Indicator:	N
Export Indicator:	N
Discr Quantity Indicator:	N
Discr Type Indicator:	N
Discr Residue Indicator:	N
Discr Partial Reject Indicator:	N
Discr Full Reject Indicator:	N
Manifest Ref Number:	Not reported
Alt Facility RCRA ID:	Not reported
Alt Facility Sign Date:	Not reported
MGMT Method Type Code:	H061
Waste Code:	Not reported
Waste Code:	Not reported
Waste Code:	Not reported
Waste Code:	Not reported
Waste Code:	Not reported
Waste Code:	Not reported
Quantity:	110.0
Units:	G - Gallons (liquids only)* (8.3 pounds)
Number of Containers:	2.0
Container Type:	DM - Metal drums, barrels
Handling Method:	B Incineration, heat recovery, burning.

REINAUER TRANSPORTATION COMPANY LLC (Continued) **1000307689**

Specific Gravity:	1.0
Waste Code:	D001
Waste Code 1_2:	Not reported
Waste Code 1_3:	Not reported
Waste Code 1_4:	Not reported
Waste Code 1_5:	Not reported
Waste Code 1_6:	Not reported

Click this hyperlink while viewing on your computer to access
-1 additional NY MANIFEST: record(s) in the EDR Site Report.

SPDES:

Name:	REINAUER TRANSPORTATION CO LLC
Address:	1983 RICHMOND TERRACE
City,State,Zip:	STATEN ISLAND, BOROUGH OF, NY 10302
Permit Number:	NYR00F702
State-Region:	02
Expiration Date:	09/30/2017
Current Major Minor Status:	Minor
Primary Facility SIC Code:	4499
State Water Body Name:	KILL VAN KULL
Limit Set Status Flag:	Active
Total Actual Average Flow(MGD):	Not reported
Total App Design Flow(MGD):	Not reported
UDF1:	Not reported
Lat/Long:	40.639 / -74.129
DMR Cognizant Official:	Not reported
UDF2:	Not reported
UDF3:	Not reported
FIPS County Code:	NY085

Non-Gov Permit Affiliation Type Desc:	DMR Mailing Address
Non-Gov Permit Org Formal Name:	REINAUER TRANSPORTATION CO LLC
Non-Gov Permit Street Address:	REINAUER TRANSPORTATION CO LLC
Non-Gov Permit Supplemental Location:	1983 RICHMOND TERRACE
Non-Gov Permit City:	STATEN ISLAND
Non-Gov Permit State Code:	NY
Non-Gov Permit Zip Code:	10302
Non-Gov Facility Affiliation Type Desc:	Owner
Non-Gov Facility Org Formal Name:	REINAUER TRANSPORTATION CO LLC
Non-Gov Facility Street Address:	REINAUER TRANSPORTATION CO LLC
Non-Gov Facility Supplemental Location:	1983 RICHMOND TERRACE
Non-Gov Facility City:	STATEN ISLAND
Non-Gov Facility State Code:	NY
Non-Gov Facility Zip Code:	10302
State Water Body:	Not reported
Region Permit Processed:	Not reported
Dow Discharge Class Code:	Not reported
SPDES Class Description:	Not reported
Affiliation Type Description:	Not reported
Name:	Not reported
Contacts Title:	Not reported
Contacts Email:	Not reported
NOI Submission Date:	Not reported

REINAUER TRANSPORTATION COMPANY LLC (Continued) **1000307689**

Name:	REINAUER TRANSPORTATION CO LLC
Address:	1983 RICHMOND TERRACE
City,State,Zip:	STATEN ISLAND, BOROUGH OF, NY 10302
UDF2:	Not reported
UDF3:	Not reported
FIPS County Code:	NY085
Non-Gov Permit Affiliation Type Desc:	Permittee
Non-Gov Permit Org Formal Name:	REINAUER TRANSPORTATION CO LLC
Non-Gov Permit Street Address:	1983 RICHMOND TERRACE
Non-Gov Permit Supplemental Location:	Not reported
Non-Gov Permit City:	STATEN ISLAND
Non-Gov Permit State Code:	NY
Non-Gov Permit Zip Code:	10302
Non-Gov Facility Affiliation Type Desc:	Owner
Non-Gov Facility Org Formal Name:	REINAUER TRANSPORTATION CO LLC
Non-Gov Facility Street Address:	REINAUER TRANSPORTATION CO LLC
Non-Gov Facility Supplemental Location:	1983 RICHMOND TERRACE
Non-Gov Facility City:	STATEN ISLAND
Non-Gov Facility State Code:	NY
Non-Gov Facility Zip Code:	10302
State Water Body:	Not reported
Region Permit Processed:	Not reported
Dow Discharge Class Code:	Not reported
SPDES Class Description:	Not reported
Affiliation Type Description:	Not reported
Name:	Not reported
Contacts Title:	Not reported
Contacts Email:	Not reported
NOI Submission Date:	Not reported
Name:	REINAUER TRANSPORTATION CO LLC
Address:	1983 RICHMOND TERRACE
City,State,Zip:	STATEN ISLAND, BOROUGH OF, NY 10302
UDF2:	Not reported
UDF3:	Not reported
FIPS County Code:	NY085
Non-Gov Permit Affiliation Type Desc:	Not reported
Non-Gov Permit Org Formal Name:	Not reported
Non-Gov Permit Street Address:	Not reported
Non-Gov Permit Supplemental Location:	Not reported
Non-Gov Permit City:	Not reported
Non-Gov Permit State Code:	Not reported
Non-Gov Permit Zip Code:	Not reported
Non-Gov Facility Affiliation Type Desc:	Owner
Non-Gov Facility Org Formal Name:	REINAUER TRANSPORTATION CO LLC
Non-Gov Facility Street Address:	REINAUER TRANSPORTATION CO LLC
Non-Gov Facility Supplemental Location:	1983 RICHMOND TERRACE
Non-Gov Facility City:	STATEN ISLAND
Non-Gov Facility State Code:	NY
Non-Gov Facility Zip Code:	10302
State Water Body:	Not reported
Region Permit Processed:	Not reported
Dow Discharge Class Code:	Not reported
SPDES Class Description:	Not reported
Affiliation Type Description:	Not reported

REINAUER TRANSPORTATION COMPANY LLC (Continued) **1000307689**

Name:	Not reported
Contacts Title:	Not reported
Contacts Email:	Not reported
NOI Submission Date:	Not reported

Z171 **REINAUER TRANSPORTATION COMPANIES LLC** **FUELS PROGRAM** **1016158091**
North **1983 RICHMOND TERRACE** **N/A**
< 1/8 **STATEN ISLAND, NY 10302**
0.023 mi.
123 ft. **Site 2 of 9 in cluster Z**

Actual: **11 ft.**

Focus Map: **7**

FUELS PROGRAM:

Program Type:	Diesel
Company Seq. ID:	9900
Business Activity:	Pipeline/Pass-Through Terminal
Company Name:	REINAUER TRANSPORTATION COMPAN
Company Address:	1983 RICHMOND TERRACE STATEN ISLAND, NY 10302
Facility ID:	82116
Facility Type:	Diesel/Biodiesel
Facility Activity:	Mobile Facility
Subject to 80.1403:	Not reported
Fuel Only For Off Road:	Yes
Fuel Created:	Not reported
D Code:	Not reported
OTAQ Program ID:	OTAQREG10023238

Z172 **RTC 20** **NY MOSF** **S102143236**
North **1983 RICHMOND TERRACE** **NY Spills** **N/A**
< 1/8 **STATEN ISLAND, NY 10302**
0.023 mi.
123 ft. **Site 3 of 9 in cluster Z**

Actual: **11 ft.**

Focus Map: **7**

MOSF:

Name:	RTC 20
Address:	1983 RICHMOND TERRACE
City,State,Zip:	STATEN ISLAND, NY 10302
Facility ID:	0-0192
Program Type:	MOSF
Tank Status:	Unregulated/Closed
Expiration Date:	Not reported
Dec Region:	2
UTMX:	Not reported
UTMY:	Not reported

Name:	HARTFORD
Address:	1983 RICHMOND TERRACE
City,State,Zip:	STATEN ISLAND, NY 10302
Facility ID:	0-0199
Program Type:	MOSF
Tank Status:	Unregulated/Closed
Expiration Date:	Not reported
Dec Region:	2
UTMX:	Not reported
UTMY:	Not reported

RTC 20 (Continued) **S102143236**

Name: NEW LONDON
Address: 1983 RICHMOND TERRACE
City,State,Zip: STATEN ISLAND, NY 10302
Facility ID: 0-0200
Program Type: MOSF
Tank Status: Unregulated/Closed
Expiration Date: Not reported
Dec Region: 2
UTMX: Not reported
UTMY: Not reported

Name: WESTCHESTER
Address: 1983 RICHMOND TERRACE
City,State,Zip: STATEN ISLAND, NY 10302
Facility ID: 0-0201
Program Type: MOSF
Tank Status: Unregulated/Closed
Expiration Date: Not reported
Dec Region: 2
UTMX: Not reported
UTMY: Not reported

Name: FULTON
Address: 1983 RICHMOND TERRACE
City,State,Zip: STATEN ISLAND, NY 10302
Facility ID: 0-0202
Program Type: MOSF
Tank Status: Unregulated/Closed
Expiration Date: Not reported
Dec Region: 2
UTMX: Not reported
UTMY: Not reported

Name: RICHMOND
Address: 1983 RICHMOND TERRACE
City,State,Zip: STATEN ISLAND, NY 10302
Facility ID: 0-0203
Program Type: MOSF
Tank Status: Unregulated/Closed
Expiration Date: Not reported
Dec Region: 2
UTMX: Not reported
UTMY: Not reported

Name: PUTNAM
Address: 1983 RICHMOND TERRACE
City,State,Zip: STATEN ISLAND, NY 10302
Facility ID: 0-0204
Program Type: MOSF
Tank Status: Unregulated/Closed
Expiration Date: Not reported
Dec Region: 2
UTMX: Not reported
UTMY: Not reported

Name: RTC 41
Address: 1983 RICHMOND TERRACE

RTC 20 (Continued) **S102143236**

City,State,Zip: STATEN ISLAND, NY 10302
Facility ID: 0-0289
Program Type: MOSF
Tank Status: Unregulated/Closed
Expiration Date: Not reported
Dec Region: 2
UTMX: Not reported
UTMY: Not reported

Name: RTC 33
Address: 1983 RICHMOND TERRACE
City,State,Zip: STATEN ISLAND, NY 10302
Facility ID: 0-0290
Program Type: MOSF
Tank Status: Unregulated/Closed
Expiration Date: Not reported
Dec Region: 2
UTMX: Not reported
UTMY: Not reported

Name: RTC 70
Address: 1983 RICHMOND TERRACE
City,State,Zip: STATEN ISLAND, NY 10302
Facility ID: 0-0401
Program Type: MOSF
Tank Status: Unregulated/Closed
Expiration Date: Not reported
Dec Region: 2
UTMX: Not reported
UTMY: Not reported

Name: RTC 55
Address: 1983 RICHMOND TERRACE
City,State,Zip: STATEN ISLAND, NY 10302
Facility ID: 0-0403
Program Type: MOSF
Tank Status: Unregulated/Closed
Expiration Date: Not reported
Dec Region: 2
UTMX: Not reported
UTMY: Not reported

Name: PETER R. HEARNE
Address: 1983 RICHMOND TERRACE
City,State,Zip: STATEN ISLAND, NY 10302
Facility ID: 0-0420
Program Type: MOSF
Tank Status: Unregulated/Closed
Expiration Date: Not reported
Dec Region: 2
UTMX: Not reported
UTMY: Not reported

Name: R.T.C. NO. 320
Address: 1983 RICHMOND TERRACE
City,State,Zip: STATEN ISLAND, NY 10302
Facility ID: 0-0422

RTC 20 (Continued) **S102143236**

Program Type: MOSF
Tank Status: Unregulated/Closed
Expiration Date: Not reported
Dec Region: 2
UTMX: Not reported
UTMY: Not reported

Name: RTC 330
Address: 1983 RICHMOND TERRACE
City,State,Zip: STATEN ISLAND, NY 10302
Facility ID: 0-0423
Program Type: MOSF
Tank Status: Unregulated/Closed
Expiration Date: Not reported
Dec Region: 2
UTMX: Not reported
UTMY: Not reported

Name: R.T.C. NO. 340
Address: 1983 RICHMOND TERRACE
City,State,Zip: STATEN ISLAND, NY 10302
Facility ID: 0-0424
Program Type: MOSF
Tank Status: Unregulated/Closed
Expiration Date: Not reported
Dec Region: 2
UTMX: Not reported
UTMY: Not reported

Name: R.T.C. NO. 380
Address: 1983 RICHMOND TERRACE
City,State,Zip: STATEN ISLAND, NY 10302
Facility ID: 0-0426
Program Type: MOSF
Tank Status: Unregulated/Closed
Expiration Date: Not reported
Dec Region: 2
UTMX: Not reported
UTMY: Not reported

Name: R.T.C. NO. 400
Address: 1983 RICHMOND TERRACE
City,State,Zip: STATEN ISLAND, NY 10302
Facility ID: 0-0427
Program Type: MOSF
Tank Status: Unregulated/Closed
Expiration Date: Not reported
Dec Region: 2
UTMX: Not reported
UTMY: Not reported

Name: B.F.T. NO.50
Address: 1983 RICHMOND TERRACE
City,State,Zip: STATEN ISLAND, NY 10302
Facility ID: 0-0428
Program Type: MOSF
Tank Status: Unregulated/Closed

RTC 20 (Continued) **S102143236**

Expiration Date: Not reported
Dec Region: 2
UTMX: Not reported
UTMY: Not reported

Name: ROCKLAND
Address: 1983 RICHMOND TERRACE
City,State,Zip: STATEN ISLAND, NY 10302
Facility ID: 0-0624
Program Type: MOSF
Tank Status: Unregulated/Closed
Expiration Date: Not reported
Dec Region: 2
UTMX: Not reported
UTMY: Not reported

Name: RTC 500
Address: 1983 RICHMOND TERRACE
City,State,Zip: STATEN ISLAND, NY 10302
Facility ID: 0-0632
Program Type: MOSF
Tank Status: Unregulated/Closed
Expiration Date: Not reported
Dec Region: 2
UTMX: Not reported
UTMY: Not reported

Name: RTC 503
Address: 1983 RICHMOND TERRACE
City,State,Zip: STATEN ISLAND, NY 10302
Facility ID: 0-0659
Program Type: MOSF
Tank Status: Unregulated/Closed
Expiration Date: Not reported
Dec Region: 2
UTMX: Not reported
UTMY: Not reported

Name: GEORGE MORRIS
Address: 1983 RICHMOND TERRACE
City,State,Zip: STATEN ISLAND, NY 10302
Facility ID: 0-0664
Program Type: MOSF
Tank Status: Unregulated/Closed
Expiration Date: Not reported
Dec Region: 2
UTMX: Not reported
UTMY: Not reported

Name: RTC 120
Address: 1983 RICHMOND TERRACE
City,State,Zip: STATEN ISLAND, NY 10302
Facility ID: 0-0742
Program Type: MOSF
Tank Status: Unregulated/Closed
Expiration Date: Not reported
Dec Region: 2

RTC 20 (Continued) **S102143236**

UTMX: Not reported
UTMY: Not reported

Name: FUEL OIL
Address: 1983 RICHMOND TERRACE
City,State,Zip: NEW YORK, NY 10302
Facility ID: 0-0743
Program Type: MOSF
Tank Status: Unregulated/Closed
Expiration Date: Not reported
Dec Region: 2
UTMX: Not reported
UTMY: Not reported

Name: R.T.C. NO. 52
Address: 1983 RICHMOND TERRACE
City,State,Zip: NEW YORK, NY 10302
Facility ID: 0-0755
Program Type: MOSF
Tank Status: Unregulated/Closed
Expiration Date: Not reported
Dec Region: 2
UTMX: Not reported
UTMY: Not reported

Name: RTC 501
Address: 1983 RICHMOND TERRACE
City,State,Zip: STATEN ISLAND, NY 10302
Facility ID: 0-0758
Program Type: MOSF
Tank Status: Unregulated/Closed
Expiration Date: Not reported
Dec Region: 2
UTMX: Not reported
UTMY: Not reported

Name: RTC 90
Address: 1983 RICHMOND TERRACE
City,State,Zip: STATEN ISLAND, NY 10302
Facility ID: 0-0759
Program Type: MOSF
Tank Status: Unregulated/Closed
Expiration Date: Not reported
Dec Region: 2
UTMX: Not reported
UTMY: Not reported

Name: RTC 105
Address: 1983 RICHMOND TERRACE
City,State,Zip: STATEN ISLAND, NY 10302
Facility ID: 0-0761
Program Type: MOSF
Tank Status: Unregulated/Closed
Expiration Date: Not reported
Dec Region: 2
UTMX: Not reported
UTMY: Not reported

RTC 20 (Continued) **S102143236**

Name: RTC 502
Address: 1983 RICHMOND TERRACE
City,State,Zip: STATEN ISLAND, NY 10302
Facility ID: 0-0799
Program Type: MOSF
Tank Status: Unregulated/Closed
Expiration Date: Not reported
Dec Region: 2
UTMX: Not reported
UTMY: Not reported

Name: VINCENT TIBBETTS
Address: 1983 RICHMOND TERRACE
City,State,Zip: NEW YORK, NY 10302
Facility ID: 0-0801
Program Type: MOSF
Tank Status: Unregulated/Closed
Expiration Date: Not reported
Dec Region: 2
UTMX: Not reported
UTMY: Not reported

Name: B.F.T. NO. 100
Address: 1983 RICHMOND TERRACE
City,State,Zip: STATEN ISLAND, NY 10302
Facility ID: 0-0802
Program Type: MOSF
Tank Status: Unregulated/Closed
Expiration Date: Not reported
Dec Region: 2
UTMX: Not reported
UTMY: Not reported

Name: BERT REINAUER II
Address: 1983 RICHMOND TERRACE
City,State,Zip: NEW YORK, NY 10302
Facility ID: 0-0807
Program Type: MOSF
Tank Status: Unregulated/Closed
Expiration Date: Not reported
Dec Region: 2
UTMX: Not reported
UTMY: Not reported

Name: B.F.T. NO. 39
Address: 1983 RICHMOND TERRACE
City,State,Zip: STATEN ISLAND, NY 10302
Facility ID: 0-0877
Program Type: MOSF
Tank Status: Unregulated/Closed
Expiration Date: Not reported
Dec Region: 2
UTMX: Not reported
UTMY: Not reported

Name: BFT 31
Address: 1983 RICHMOND TERRACE

RTC 20 (Continued) **S102143236**

City,State,Zip: STATEN ISLAND, NY 10302
Facility ID: 0-0897
Program Type: MOSF
Tank Status: Unregulated/Closed
Expiration Date: Not reported
Dec Region: 2
UTMX: Not reported
UTMY: Not reported

Name: B.F.T. NO. 24
Address: 1983 RICHMOND TERRACE
City,State,Zip: STATEN ISLAND, NY 10302
Facility ID: 0-0900
Program Type: MOSF
Tank Status: Unregulated/Closed
Expiration Date: Not reported
Dec Region: 2
UTMX: Not reported
UTMY: Not reported

Name: RTC 135
Address: 1983 RICHMOND TERRACE
City,State,Zip: STATEN ISLAND, NY 10302
Facility ID: 0-0904
Program Type: MOSF
Tank Status: Active
Expiration Date: 03/31/2023
Dec Region: 2
UTMX: Not reported
UTMY: Not reported

Name: B.F.T. NO. 38
Address: 1983 RICHMOND TERRACE
City,State,Zip: STATEN ISLAND, NY 10302
Facility ID: 0-0907
Program Type: MOSF
Tank Status: Unregulated/Closed
Expiration Date: Not reported
Dec Region: 2
UTMX: Not reported
UTMY: Not reported

Name: RTC 145
Address: 1983 RICHMOND TERRACE
City,State,Zip: STATEN ISLAND, NY 10302
Facility ID: 0-0914
Program Type: MOSF
Tank Status: Active
Expiration Date: 03/31/2023
Dec Region: 2
UTMX: Not reported
UTMY: Not reported

Name: RTC 150
Address: 1983 RICHMOND TERRACE
City,State,Zip: STATEN ISLAND, NY 10302
Facility ID: 0-0934

RTC 20 (Continued) **S102143236**

Program Type: MOSF
Tank Status: Active
Expiration Date: 03/31/2023
Dec Region: 2
UTMX: Not reported
UTMY: Not reported

Name: RTC 100
Address: 1983 RICHMOND TERRACE
City,State,Zip: NEW YORK, NY 10302
Facility ID: 0-0948
Program Type: MOSF
Tank Status: Active
Expiration Date: 03/31/2023
Dec Region: 2
UTMX: Not reported
UTMY: Not reported

Name: RTC 101
Address: 1983 RICHMOND TERRACE
City,State,Zip: NEW YORK, NY 10302
Facility ID: 0-0956
Program Type: MOSF
Tank Status: Unregulated/Closed
Expiration Date: Not reported
Dec Region: 2
UTMX: Not reported
UTMY: Not reported

Name: RTC 80
Address: 1983 RICHMOND TERRACE
City,State,Zip: NEW YORK, NY 10302
Facility ID: 0-0978
Program Type: MOSF
Tank Status: Active
Expiration Date: 03/31/2023
Dec Region: 2
UTMX: Not reported
UTMY: Not reported

Name: RTC 27
Address: 1983 RICHMOND TERRACE
City,State,Zip: NEW YORK, NY 10302
Facility ID: 0-0980
Program Type: MOSF
Tank Status: Active
Expiration Date: 03/31/2023
Dec Region: 2
UTMX: Not reported
UTMY: Not reported

Name: RTC 26
Address: 1983 RICHMOND TERRACE
City,State,Zip: NEW YORK, NY 10302
Facility ID: 0-0981
Program Type: MOSF
Tank Status: Active

RTC 20 (Continued) **S102143236**

Expiration Date: 03/31/2023
Dec Region: 2
UTMX: Not reported
UTMY: Not reported

Name: RTC 81
Address: 1983 RICHMOND TERRACE
City,State,Zip: NEW YORK, NY 10302
Facility ID: 0-0982
Program Type: MOSF
Tank Status: Active
Expiration Date: 03/31/2023
Dec Region: 2
UTMX: Not reported
UTMY: Not reported

Name: RTC 82
Address: 1983 RICHMOND TERRACE
City,State,Zip: NEW YORK, NY 10302
Facility ID: 0-0989
Program Type: MOSF
Tank Status: Active
Expiration Date: 03/31/2023
Dec Region: 2
UTMX: Not reported
UTMY: Not reported

Name: RTC 83
Address: 1983 RICHMOND TERRACE
City,State,Zip: NEW YORK, NY 10302
Facility ID: 0-0995
Program Type: MOSF
Tank Status: Active
Expiration Date: 03/31/2023
Dec Region: 2
UTMX: Not reported
UTMY: Not reported

Name: RTC 28
Address: 1983 RICHMOND TERRACE
City,State,Zip: NEW YORK, NY 10302
Facility ID: 0-0998
Program Type: MOSF
Tank Status: Active
Expiration Date: 03/31/2023
Dec Region: 2
UTMX: Not reported
UTMY: Not reported

Name: RTC 102
Address: 1983 RICHMOND TERRACE
City,State,Zip: NEW YORK, NY 10302
Facility ID: 0-0999
Program Type: MOSF
Tank Status: Active
Expiration Date: 03/31/2023
Dec Region: 2

RTC 20 (Continued) **S102143236**

UTMX: Not reported
UTMY: Not reported

Name: RTC 103
Address: 1983 RICHMOND TERRACE
City,State,Zip: NEW YORK, NY 10302
Facility ID: 0-1014
Program Type: MOSF
Tank Status: Active
Expiration Date: 03/31/2023
Dec Region: 2
UTMX: Not reported
UTMY: Not reported

Name: RTC 84
Address: 1983 RICHMOND TERRACE
City,State,Zip: NEW YORK, NY 10302
Facility ID: 0-1016
Program Type: MOSF
Tank Status: Active
Expiration Date: 03/31/2023
Dec Region: 2
UTMX: Not reported
UTMY: Not reported

Name: RTC 85
Address: 1983 RICHMOND TERRACE
City,State,Zip: NEW YORK, NY 10302
Facility ID: 0-1018
Program Type: MOSF
Tank Status: Active
Expiration Date: 03/31/2023
Dec Region: 2
UTMX: Not reported
UTMY: Not reported

Name: RTC 60
Address: 1983 RICHMOND TERRACE
City,State,Zip: STATEN ISLAND, NY 10302
Facility ID: 0-1020
Program Type: MOSF
Tank Status: Active
Expiration Date: 03/31/2023
Dec Region: 2
UTMX: Not reported
UTMY: Not reported

Name: RTC 61
Address: 1983 RICHMOND TERRACE
City,State,Zip: NEW YORK, NY 10302
Facility ID: 0-1023
Program Type: MOSF
Tank Status: Active
Expiration Date: 03/31/2023
Dec Region: 2
UTMX: Not reported
UTMY: Not reported

RTC 20 (Continued) **S102143236**

Name: RTC 62
Address: 1983 RICHMOND TERRACE
City,State,Zip: STATEN ISLAND, NY 10302
Facility ID: 0-1025
Program Type: MOSF
Tank Status: Active
Expiration Date: 03/31/2023
Dec Region: 2
UTMX: Not reported
UTMY: Not reported

Name: RCT 104
Address: 1983 RICHMOND TERRACE
City,State,Zip: NEW YORK, NY 10302
Facility ID: 0-1027
Program Type: MOSF
Tank Status: Active
Expiration Date: 03/31/2023
Dec Region: 2
UTMX: Not reported
UTMY: Not reported

Name: RTC 42
Address: 1983 RICHMOND TERRACE
City,State,Zip: NEW YORK, NY 10302
Facility ID: 0-1029
Program Type: MOSF
Tank Status: Active
Expiration Date: 03/31/2023
Dec Region: 2
UTMX: Not reported
UTMY: Not reported

Name: RTC 106
Address: 1983 RICHMOND TERRACE
City,State,Zip: NEW YORK, NY 10302
Facility ID: 0-1064
Program Type: MOSF
Tank Status: Active
Expiration Date: 03/31/2023
Dec Region: 2
UTMX: Not reported
UTMY: Not reported

Name: RTC 107
Address: 1983 RICHMOND TERRACE
City,State,Zip: NEW YORK, NY 10302
Facility ID: 0-1067
Program Type: MOSF
Tank Status: Active
Expiration Date: 03/31/2023
Dec Region: 2
UTMX: Not reported
UTMY: Not reported

SPILLS:
Name: REINAUER YARD

RTC 20 (Continued) **S102143236**

Address:	1983 RICHMOND TERRACE
City,State,Zip:	STATEN ISLAND, NY
Spill Number/Closed Date:	0512043 / 2006-01-19
Facility ID:	0512043
Facility Type:	ER
DER Facility ID:	125866
Site ID:	358301
DEC Region:	2
Spill Cause:	Other
Spill Class:	C4
SWIS:	4301
Spill Date:	2006-01-19
Investigator:	rmpiper
Referred To:	Not reported
Reported to Dept:	2006-01-19
CID:	444
Water Affected:	ARTHUR KILL
Spill Source:	Vessel
Spill Notifier:	Other
Cleanup Ceased:	Not reported
Cleanup Meets Std:	True
Last Inspection:	Not reported
Recommended Penalty:	Not reported
UST Trust:	Not reported
Remediation Phase:	0
Date Entered In Computer:	2006-01-19
Spill Record Last Update:	2006-01-19
Spiller Name:	CHRIS HOPKINS
Spiller Company:	REINAUER YARD
Spiller Address:	1983 RICHMOND TR
Spiller Company:	001
Contact Name:	CHRIS HOPKINS
DEC Memo:	"1/19/06- DEC Piper spoke w/ USCG. A launch (RTC-1) had sunk along the facilty. The capacity of the diesel tank is 200 gal. They are approximating that 100 gallons are on board. Currently there is a slight sheen on the water. The shoreline along the facility (SI side) has been impacted and adsorbants are spread out. They will be sending a diver down shortly to connect a crane cable to the boat so they may pull it out. I have contacted both the USCG and the Facility for this information and will contact me if there is a larger issue. They contacts are the USCG- 718.354.4353 and Chris Hopkins at the Reinauer Yard 718.816.8167 x 403. 1300 hrs update from USCG Petty officer Gould- As per conversation, the boat has been removed from the Kill and placed on blocks. APprox 1 gallon was lost and cleaned up w/ adsorbants. No significant impact. CLosed by DEC Piper"
Remarks:	"DUE TO SINKING OF A VESSEL, SOME SHEEN ON WATER, IN PROCESS OF GETTING A CRANE TO LIFT VESSEL OUT,"

All Materials:

Site ID:	358301
Operable Unit ID:	1115549
Operable Unit:	01
Material ID:	2105625
Material Code:	0008
Material Name:	diesel
Case No.:	Not reported
Material FA:	Petroleum
Quantity:	Not reported

RTC 20 (Continued) **S102143236**

Units:	G
Recovered:	.00
Oxygenate:	Not reported

Name:	REINAUER TRANSPORTATION
Address:	1983 RICHMOND TERRACE
City,State,Zip:	STATEN ISLAND, NY
Spill Number/Closed Date:	0211461 / 2003-10-20
Facility ID:	0211461
Facility Type:	ER
DER Facility ID:	125866
Site ID:	147865
DEC Region:	2
Spill Cause:	Unknown
Spill Class:	C4
SWIS:	4301
Spill Date:	2003-02-18
Investigator:	TJDEMEO
Referred To:	Not reported
Reported to Dept:	2003-02-18
CID:	252
Water Affected:	KULL VAN COVE
Spill Source:	Commercial/Industrial
Spill Notifier:	Federal Government
Cleanup Ceased:	Not reported
Cleanup Meets Std:	False
Last Inspection:	Not reported
Recommended Penalty:	False
UST Trust:	False
Remediation Phase:	0
Date Entered In Computer:	2003-02-18
Spill Record Last Update:	2003-10-20
Spiller Name:	Not reported
Spiller Company:	REINAUER TRANSPORTATION
Spiller Address:	1983 RICHMOND TERRACE
Spiller Company:	001
Contact Name:	TOM GEORGE
DEC Memo:	"Prior to Sept, 2004 data translation this spill Lead_DEC Field was DEMEO 10/20/2003 TJD Referred to DOW. Spill closed"
Remarks:	"SLUDGE FROM A TUG BOAT SPILLED INTO KULL VAN COVE-CLEANUP IN PROGRESS. "

All Materials:

Site ID:	147865
Operable Unit ID:	862626
Operable Unit:	01
Material ID:	511248
Material Code:	0058A
Material Name:	sludge
Case No.:	Not reported
Material FA:	Other
Quantity:	5.00
Units:	G
Recovered:	.00
Oxygenate:	Not reported

RTC 20 (Continued) **S102143236**

Name:	1983 RICHMOND TERRACE / S
Address:	1983 RICHMOND TERRACE
City,State,Zip:	STATEN ISLAND, NY
Spill Number/Closed Date:	8700124 / 1987-04-06
Facility ID:	8700124
Facility Type:	ER
DER Facility ID:	125866
Site ID:	147866
DEC Region:	2
Spill Cause:	Equipment Failure
Spill Class:	Not reported
SWIS:	4301
Spill Date:	1987-04-05
Investigator:	UNASSIGNED
Referred To:	Not reported
Reported to Dept:	1987-04-06
CID:	Not reported
Water Affected:	KILL VAN KULL
Spill Source:	Vessel
Spill Notifier:	Federal Government
Cleanup Ceased:	1987-04-06
Cleanup Meets Std:	True
Last Inspection:	Not reported
Recommended Penalty:	False
UST Trust:	False
Remediation Phase:	0
Date Entered In Computer:	1987-04-09
Spill Record Last Update:	2003-02-06
Spiller Name:	Not reported
Spiller Company:	FUEL OIL "TANKER VESSEL"
Spiller Address:	Not reported
Spiller Company:	001
Contact Name:	Not reported
DEC Memo:	"Prior to Sept, 2004 data translation this spill Lead_DEC Field was "
Remarks:	"U.S.C.G. INVESTIGATED SPILL. PUT DOWN ABSORBENT PADS ON DECK OF VESSEL, SPILL DISSIPATED."

All Materials:

Site ID:	147866
Operable Unit ID:	906013
Operable Unit:	01
Material ID:	473693
Material Code:	0022
Material Name:	waste oil/used oil
Case No.:	Not reported
Material FA:	Petroleum
Quantity:	-1.00
Units:	L
Recovered:	.00
Oxygenate:	Not reported

Name:	1983 RICHMOND TERRACE/S.I
Address:	1983 RICHMOND TERRACE
City,State,Zip:	STATEN ISLAND, NY
Spill Number/Closed Date:	8710548 / 1988-03-17
Facility ID:	8710548
Facility Type:	ER

RTC 20 (Continued) **S102143236**

DER Facility ID:	125866
Site ID:	147867
DEC Region:	2
Spill Cause:	Equipment Failure
Spill Class:	Not reported
SWIS:	4301
Spill Date:	1988-03-17
Investigator:	FINGER
Referred To:	Not reported
Reported to Dept:	1988-03-17
CID:	Not reported
Water Affected:	KILL VAN KULL
Spill Source:	Vessel
Spill Notifier:	Responsible Party
Cleanup Ceased:	1988-03-17
Cleanup Meets Std:	True
Last Inspection:	Not reported
Recommended Penalty:	False
UST Trust:	False
Remediation Phase:	0
Date Entered In Computer:	1988-03-22
Spill Record Last Update:	2003-02-06
Spiller Name:	Not reported
Spiller Company:	(TUGBOAT) STEPHAN SCOTT
Spiller Address:	Not reported
Spiller Company:	001
Contact Name:	Not reported
DEC Memo:	""
Remarks:	"PUMP MALFUNCTION, HIRED CLEAN VENTURES TO CLEAN UP."

All Materials:

Site ID:	147867
Operable Unit ID:	916422
Operable Unit:	01
Material ID:	462319
Material Code:	0001A
Material Name:	#2 fuel oil
Case No.:	Not reported
Material FA:	Petroleum
Quantity:	3.00
Units:	G
Recovered:	.00
Oxygenate:	Not reported

Name:	1983 RICHMAND TERRACE
Address:	1983 RICHMOND TERRACE
City,State,Zip:	STATEN ISLAND, NY
Spill Number/Closed Date:	9503199 / 2003-11-12
Facility ID:	9503199
Facility Type:	ER
DER Facility ID:	125866
Site ID:	147868
DEC Region:	2
Spill Cause:	Equipment Failure
Spill Class:	C3
SWIS:	4301
Spill Date:	1995-06-14

RTC 20 (Continued) **S102143236**

Investigator:	MCTIBBE
Referred To:	Not reported
Reported to Dept:	1995-06-14
CID:	Not reported
Water Affected:	BODINE CK-K. V. KULL
Spill Source:	Institutional, Educational, Gov., Other
Spill Notifier:	Federal Government
Cleanup Ceased:	Not reported
Cleanup Meets Std:	False
Last Inspection:	Not reported
Recommended Penalty:	False
UST Trust:	False
Remediation Phase:	0
Date Entered In Computer:	1995-06-19
Spill Record Last Update:	2003-11-12
Spiller Name:	Not reported
Spiller Company:	NYCTA
Spiller Address:	1390 CASTLETON AVENUE
Spiller Company:	001
Contact Name:	Not reported
DEC Memo:	"Prior to Sept, 2004 data translation this spill Lead_DEC Field was TIBBE 10/3/03 - AUSTIN - TRANSFERRED FROM HALE TO TIBBE - END Surface spills fromm buses at Castleton Depot are entering storm sewer and impacting Bodine Creek. NYCT put absorbant booms at the outfall of the sewer to the creek and cleaned surface spills. Most of the drainage for the depot has been re-routed to oil/water separators."
Remarks:	"UNKNOWN OIL FOUND FLOATING IN CREEK WHICH IS ADJACENT TO 1983 RICHMOND TERRACE - RENINAUR INVESTIGATED AND THEY ARE NOT THE SPILLER - SPILL CAUSED BY MTA CASTLETON DEPOT BUS PARKING LOT."

All Materials:

Site ID:	147868
Operable Unit ID:	1017719
Operable Unit:	01
Material ID:	368250
Material Code:	0066A
Material Name:	unknown petroleum
Case No.:	Not reported
Material FA:	Petroleum
Quantity:	-1.00
Units:	G
Recovered:	.00
Oxygenate:	Not reported

Name:	BODINE CREEK
Address:	1983 RICHMOND TERRACE
City,State,Zip:	STATEN ISLAND, NY
Spill Number/Closed Date:	9702566 / 1997-05-30
Facility ID:	9702566
Facility Type:	ER
DER Facility ID:	125866
Site ID:	147869
DEC Region:	2
Spill Cause:	Unknown
Spill Class:	C4
SWIS:	4301
Spill Date:	1997-05-30

RTC 20 (Continued) **S102143236**

Investigator:	KSTANG
Referred To:	Not reported
Reported to Dept:	1997-05-30
CID:	204
Water Affected:	BODINE CREEK
Spill Source:	Unknown
Spill Notifier:	Local Agency
Cleanup Ceased:	Not reported
Cleanup Meets Std:	False
Last Inspection:	Not reported
Recommended Penalty:	False
UST Trust:	False
Remediation Phase:	0
Date Entered In Computer:	1997-05-30
Spill Record Last Update:	1997-06-02
Spiller Name:	Not reported
Spiller Company:	UNKNOWN
Spiller Address:	Not reported
Spiller Company:	999
Contact Name:	RICHARD CURRIE
DEC Memo:	"Prior to Sept, 2004 data translation this spill Lead_DEC Field was TANG 718 354-4121, 668-7921. 11:50 TEAM ENROUTE. CALLED USCG @ 14:45, USCG FOUND OLD WEATHERED OIL SHEEN DUE TO RUN-OFF. NO SOURCE INDENTIFIED. NO ACTION BY DEC."
Remarks:	"UNKNOWN SCHEEN ON WATER NEAR ABOVE LOCATION"

All Materials:

Site ID:	147869
Operable Unit ID:	1045286
Operable Unit:	01
Material ID:	335501
Material Code:	0066A
Material Name:	unknown petroleum
Case No.:	Not reported
Material FA:	Petroleum
Quantity:	.00
Units:	G
Recovered:	.00
Oxygenate:	Not reported

Name:	BODINE CREEK
Address:	1983 RICHMOND TERRACE
City,State,Zip:	STATEN ISLAND, NY
Spill Number/Closed Date:	9804475 / 1998-07-09
Facility ID:	9804475
Facility Type:	ER
DER Facility ID:	125866
Site ID:	147870
DEC Region:	2
Spill Cause:	Unknown
Spill Class:	C4
SWIS:	4301
Spill Date:	1998-07-09
Investigator:	JMKRIMGO
Referred To:	Not reported
Reported to Dept:	1998-07-09
CID:	384

RTC 20 (Continued) **S102143236**

Water Affected:	BODINE CREEK
Spill Source:	Unknown
Spill Notifier:	Other
Cleanup Ceased:	Not reported
Cleanup Meets Std:	False
Last Inspection:	Not reported
Recommended Penalty:	False
UST Trust:	False
Remediation Phase:	0
Date Entered In Computer:	1998-07-09
Spill Record Last Update:	1998-07-13
Spiller Name:	Not reported
Spiller Company:	UNKNOWN
Spiller Address:	Not reported
Spiller Company:	999
Contact Name:	KEVIN TONE
DEC Memo:	"Prior to Sept, 2004 data translation this spill Lead_DEC Field was KRIMGOLD SHEEN DISSAPATED SOURCE WAS NOT FOUND.NO FURTHER ACTIONS."
Remarks:	"caller stated a sheen was spotted on creek 100 ft by 100 ft. us coast guard has a crew on the way to the scene"

All Materials:

Site ID:	147870
Operable Unit ID:	1062393
Operable Unit:	01
Material ID:	319187
Material Code:	0066A
Material Name:	unknown petroleum
Case No.:	Not reported
Material FA:	Petroleum
Quantity:	.00
Units:	G
Recovered:	.00
Oxygenate:	Not reported

Name:	REINAUR TRANSPORTATION
Address:	1983 RICHMOND TERRACE
City,State,Zip:	STATEN ISLAND, NY
Spill Number/Closed Date:	9809446 / 1998-10-28
Facility ID:	9809446
Facility Type:	ER
DER Facility ID:	125866
Site ID:	147871
DEC Region:	2
Spill Cause:	Other
Spill Class:	E5
SWIS:	4301
Spill Date:	1998-10-28
Investigator:	JXZHAO
Referred To:	Not reported
Reported to Dept:	1998-10-28
CID:	204
Water Affected:	Not reported
Spill Source:	Commercial/Industrial
Spill Notifier:	Local Agency
Cleanup Ceased:	Not reported
Cleanup Meets Std:	False

RTC 20 (Continued) **S102143236**

Last Inspection:	Not reported
Recommended Penalty:	False
UST Trust:	False
Remediation Phase:	0
Date Entered In Computer:	1998-10-28
Spill Record Last Update:	1998-11-02
Spiller Name:	KEVIN TONE
Spiller Company:	REINAUR TRANSPORTATION
Spiller Address:	1983 RICHMOND TERRACE
Spiller Company:	001
Contact Name:	KEVIN TONE
DEC Memo:	"Prior to Sept, 2004 data translation this spill Lead_DEC Field was ZHAO WAS A 2 GALLON SPILL WHICH OCCURRED ON PIER. SURFACE WATER AFFECTED. USCG ON SCENE. CLEAN UP IS DONE "
Remarks:	"WHILE TRANSPORTING TANK BROKE VALVE"

All Materials:

Site ID:	147871
Operable Unit ID:	1070516
Operable Unit:	01
Material ID:	316899
Material Code:	0022
Material Name:	waste oil/used oil
Case No.:	Not reported
Material FA:	Petroleum
Quantity:	10.00
Units:	G
Recovered:	.00
Oxygenate:	Not reported

Name:	RINOWER TOWING
Address:	1983 RICHMOND TERRACE
City,State,Zip:	STATEN ISLAND, NY
Spill Number/Closed Date:	9911701 / 2003-02-14
Facility ID:	9911701
Facility Type:	ER
DER Facility ID:	125866
Site ID:	147872
DEC Region:	2
Spill Cause:	Unknown
Spill Class:	C4
SWIS:	4301
Spill Date:	2000-01-07
Investigator:	SMSANGES
Referred To:	Not reported
Reported to Dept:	2000-01-07
CID:	365
Water Affected:	BODINE CREEK
Spill Source:	Unknown
Spill Notifier:	Federal Government
Cleanup Ceased:	Not reported
Cleanup Meets Std:	False
Last Inspection:	Not reported
Recommended Penalty:	False
UST Trust:	False
Remediation Phase:	0
Date Entered In Computer:	2000-01-07

RTC 20 (Continued) **S102143236**

Spill Record Last Update:	2003-02-26
Spiller Name:	Not reported
Spiller Company:	UNKNOWN
Spiller Address:	Not reported
Spiller Company:	999
Contact Name:	KEVIN TONE
DEC Memo:	"Prior to Sept, 2004 data translation this spill Lead_DEC Field was SANGESLAND Coast Guard responded and did not see a sheen ADMINISTRATIVE CLOSURE - AUSTIN "
Remarks:	"sheen on the water - coast guard is responding"

All Materials:

Site ID:	147872
Operable Unit ID:	1086307
Operable Unit:	01
Material ID:	553045
Material Code:	0064A
Material Name:	unknown material
Case No.:	Not reported
Material FA:	Other
Quantity:	.00
Units:	G
Recovered:	.00
Oxygenate:	Not reported

Name:	REINAUER DOCK
Address:	1983 RICHMOND TERRACE
City,State,Zip:	STATEN ISLAND, NY
Spill Number/Closed Date:	9901693 / 1999-05-13
Facility ID:	9901693
Facility Type:	ER
DER Facility ID:	125866
Site ID:	269506
DEC Region:	2
Spill Cause:	Other
Spill Class:	C4
SWIS:	4301
Spill Date:	1999-05-13
Investigator:	TOMASELLO
Referred To:	Not reported
Reported to Dept:	1999-05-13
CID:	382
Water Affected:	KILL VAN KULL
Spill Source:	Commercial/Industrial
Spill Notifier:	Responsible Party
Cleanup Ceased:	Not reported
Cleanup Meets Std:	False
Last Inspection:	Not reported
Recommended Penalty:	False
UST Trust:	False
Remediation Phase:	0
Date Entered In Computer:	1999-05-13
Spill Record Last Update:	1999-05-14
Spiller Name:	KEVIN TONE
Spiller Company:	REINAUER TRANSPORTATION
Spiller Address:	1983 RICHMOND TERRACE
Spiller Company:	001

RTC 20 (Continued) **S102143236**

Contact Name:	KEVIN TONE
DEC Memo:	""
Remarks:	"PAINT CAN WAS SITTING ON DOCK AND A PIECE OF EQUIPTMENT HIT THE CAN CAUSING IT TO SPILL INTO WATER. PETROLEUM BASED PAINT. CLEAN UP AND CONTAINMENT ARE IN PROGRESS"

All Materials:

Site ID:	269506
Operable Unit ID:	1080464
Operable Unit:	01
Material ID:	305227
Material Code:	0055A
Material Name:	paint
Case No.:	Not reported
Material FA:	Other
Quantity:	3.00
Units:	G
Recovered:	.00
Oxygenate:	Not reported

Name:	1983 RICHMOND TERRACE
Address:	1983 RICHMOND TERRACE
City,State,Zip:	STATEN ISLAND, NY
Spill Number/Closed Date:	9206420 / 1992-09-03
Facility ID:	9206420
Facility Type:	ER
DER Facility ID:	125866
Site ID:	236454
DEC Region:	2
Spill Cause:	Equipment Failure
Spill Class:	C3
SWIS:	4301
Spill Date:	1992-09-02
Investigator:	MCTIBBE
Referred To:	Not reported
Reported to Dept:	1992-09-02
CID:	Not reported
Water Affected:	KILL VANKULL
Spill Source:	Commercial/Industrial
Spill Notifier:	Responsible Party
Cleanup Ceased:	1992-09-03
Cleanup Meets Std:	True
Last Inspection:	Not reported
Recommended Penalty:	False
UST Trust:	False
Remediation Phase:	0
Date Entered In Computer:	1992-09-14
Spill Record Last Update:	1992-09-14
Spiller Name:	Not reported
Spiller Company:	Not reported
Spiller Address:	Not reported
Spiller Company:	001
Contact Name:	Not reported
DEC Memo:	"Prior to Sept, 2004 data translation this spill Lead_DEC Field was TIBBE "
Remarks:	"TRANSFERRING FUEL TANK FROM DOCK TO BARGE AND CHAIN BROKE. TANK WENT INTO WATER USCG NOTIFIED. REYNANER DOING CLEANUP."

RTC 20 (Continued) **S102143236**

All Materials:

Site ID:	236454
Operable Unit ID:	970020
Operable Unit:	01
Material ID:	410585
Material Code:	0008
Material Name:	diesel
Case No.:	Not reported
Material FA:	Petroleum
Quantity:	75.00
Units:	G
Recovered:	.00
Oxygenate:	Not reported

Click this hyperlink while viewing on your computer to access
9 additional NY SPILL: record(s) in the EDR Site Report.

AA173 **CON EDISON MANHOLE 89** **RCRA NonGen / NLR** **1014398310**
South **RICHMOND TERR & HEBERTON AVE** **NJ MANIFEST** **NYP004206621**
< 1/8 **STATEN ISLAND, NY 10302** **NY MANIFEST**
0.024 mi.
128 ft. **Site 1 of 9 in cluster AA**

Actual:
11 ft.

Focus Map:
7

RCRA NonGen / NLR:

Date form received by agency:	06/14/2010
Facility name:	CON EDISON MANHOLE 89
Facility address:	RICHMOND TERR & HEBERTON AVE SI RR BTWN RICHMON & HEBERTON STATEN ISLAND, NY 10302
EPA ID:	NYP004206621
Mailing address:	4 IRVING PL, RM 828 NEW YORK, NY 10003
Contact:	ANTHONY BUDA
Contact address:	Not reported Not reported
Contact country:	US
Contact telephone:	917-440-1809
Contact email:	Not reported
EPA Region:	02
Classification:	Non-Generator
Description:	Handler: Non-Generators do not presently generate hazardous waste

Handler Activities Summary:

U.S. importer of hazardous waste:	No
Mixed waste (haz. and radioactive):	No
Recycler of hazardous waste:	No
Transporter of hazardous waste:	No
Treater, storer or disposer of HW:	No
Underground injection activity:	No
On-site burner exemption:	No
Furnace exemption:	No
Used oil fuel burner:	No
Used oil processor:	No
User oil refiner:	No
Used oil fuel marketer to burner:	No
Used oil Specification marketer:	No

CON EDISON MANHOLE 89 (Continued) **1014398310**

Used oil transfer facility: No
Used oil transporter: No

Historical Generators:
Date form received by agency: 05/14/2010
Site name: CON EDISON
Classification: Not a generator, verified

Violation Status: No violations found

NJ MANIFEST:
EPA Id: NYP004206621
Mail Address: 4 IRVING PL, RM 828
Mail City/State/Zip: NEW YORK, NY 10003
Facility Phone: Not reported
Emergency Phone: Not reported
Contact: ANTHONY BUDA
Comments: Not reported
SIC Code: Not reported
County: NY085
Municipal: Not reported
Previous EPA Id: Not reported
Gen Flag: Not reported
Trans Flag: Not reported
TSDF Flag: Not reported
Name Change: Not reported
Date Change: Not reported

Manifest:
Manifest Number: 007020721JJK
EPA ID: NYP004206621
Date Shipped: 05/14/2010
TSDF EPA ID: NJD002200046
Transporter EPA ID: NJ0000027193
Transporter 2 EPA ID: Not reported
Transporter 3 EPA ID: Not reported
Transporter 4 EPA ID: Not reported
Transporter 5 EPA ID: Not reported
Transporter 6 EPA ID: Not reported
Transporter 7 EPA ID: Not reported
Transporter 8 EPA ID: Not reported
Transporter 9 EPA ID: Not reported
Transporter 10 EPA ID: Not reported
Date Trans1 Transported Waste: 05/14/2010
Date Trans2 Transported Waste: Not reported
Date Trans3 Transported Waste: Not reported
Date Trans4 Transported Waste: Not reported
Date Trans5 Transported Waste: Not reported
Date Trans6 Transported Waste: Not reported
Date Trans7 Transported Waste: Not reported
Date Trans8 Transported Waste: Not reported
Date Trans9 Transported Waste: Not reported
Date Trans10 Transported Waste: Not reported
Date TSDF Received Waste: 05/18/2010
TSDF EPA Facility Name: Not reported
QTY Units: Not reported
Transporter SEQ ID: Not reported
Transporter-1 Date: Not reported

CON EDISON MANHOLE 89 (Continued) **1014398310**

Waste SEQ ID:	Not reported
Waste Type Code 2:	Not reported
Waste Type Code 3:	Not reported
Waste Type Code 4:	Not reported
Waste Type Code 5:	Not reported
Waste Type Code 6:	Not reported
Date Accepted:	Not reported
Manifest Discrepancy Type:	Not reported
Data Entry Number:	Not reported
Was Load Rejected:	NEW YORK, NY 10003
Reason Load Was Rejected:	Not reported

Waste:

Manifest Year:	Not reported
Waste Code:	D008
Hand Code:	H141
Quantity:	1910 K

NY MANIFEST:

Name:	CONSOLIDATED EDISON
Address:	RICHMOND TERR & HEBERTON AVE
City,State,Zip:	STATEN ISLAND, NY 10302
Country:	USA
EPA ID:	NYP004206621
Facility Status:	Not reported
Location Address 1:	SIRR BETWEEN RICHMOND TERRACE
Code:	BP
Location Address 2:	AND HEBERTON AVE
Total Tanks:	Not reported
Location City:	STATEN ISLAND
Location State:	NY
Location Zip:	10302
Location Zip 4:	Not reported

NY MANIFEST:

EPAID:	NYP004206621
Mailing Name:	CONSOLIDATED EDISON
Mailing Contact:	TOM TEELING
Mailing Address 1:	4 IRVINGPLACE RM 828
Mailing Address 2:	Not reported
Mailing City:	NEW YORK
Mailing State:	NY
Mailing Zip:	10003
Mailing Zip 4:	Not reported
Mailing Country:	USA
Mailing Phone:	2124603770

NY MANIFEST:

Document ID:	Not reported
Manifest Status:	Not reported
seq:	Not reported
Year:	2010
Trans1 State ID:	NJ0000027193
Trans2 State ID:	Not reported

CON EDISON MANHOLE 89 (Continued) **1014398310**

Generator Ship Date:	05/14/2010
Trans1 Recv Date:	05/14/2010
Trans2 Recv Date:	Not reported
TSD Site Recv Date:	05/18/2010
Part A Recv Date:	Not reported
Part B Recv Date:	Not reported
Generator EPA ID:	NYP004206621
Trans1 EPA ID:	Not reported
Trans2 EPA ID:	Not reported
TSDF ID 1:	NJD002200046
TSDF ID 2:	Not reported
Manifest Tracking Number:	007020721JJK
Import Indicator:	N
Export Indicator:	N
Discr Quantity Indicator:	Y
Discr Type Indicator:	N
Discr Residue Indicator:	N
Discr Partial Reject Indicator:	N
Discr Full Reject Indicator:	N
Manifest Ref Number:	Not reported
Alt Facility RCRA ID:	Not reported
Alt Facility Sign Date:	Not reported
MGMT Method Type Code:	H141
Waste Code:	Not reported
Waste Code:	Not reported
Waste Code:	Not reported
Waste Code:	Not reported
Waste Code:	Not reported
Waste Code:	Not reported
Quantity:	1910.0
Units:	K - Kilograms (2.2 pounds)
Number of Containers:	1.0
Container Type:	TT - Cargo tank, tank trucks
Handling Method:	T Chemical, physical, or biological treatment.
Specific Gravity:	1.0
Waste Code:	B007
Waste Code 1_2:	Not reported
Waste Code 1_3:	D008
Waste Code 1_4:	Not reported
Waste Code 1_5:	Not reported
Waste Code 1_6:	Not reported

Click this hyperlink while viewing on your computer to access
-1 additional NY MANIFEST: record(s) in the EDR Site Report.

AA174 **CON EDISON POLE: 183** **RCRA NonGen / NLR** **1017776054**
South **RICHMOND TER & HEBERTON AVE** **FINDS** **NYP004539037**
< 1/8 **STATEN ISLAND, NY 10314**
0.024 mi.
128 ft. **Site 2 of 9 in cluster AA**

Actual:
11 ft.

Focus Map:
7

RCRA NonGen / NLR:

Date form received by agency:	06/21/2014
Facility name:	CON EDISON POLE: 183
Facility address:	RICHMOND TER & HEBERTON AVE STATEN ISLAND, NY 10314
EPA ID:	NYP004539037

CON EDISON POLE: 183 (Continued) **1017776054**

Mailing address: IRVING PL, 15TH FL NE
NEW YORK, NY 10003
Contact: THOMAS TEELING
Contact address: Not reported
Not reported
Contact country: Not reported
Contact telephone: 212-460-3770
Contact email: Not reported
EPA Region: 02
Classification: Non-Generator
Description: Handler: Non-Generators do not presently generate hazardous waste

Handler Activities Summary:
U.S. importer of hazardous waste: No
Mixed waste (haz. and radioactive): No
Recycler of hazardous waste: No
Transporter of hazardous waste: No
Treater, storer or disposer of HW: No
Underground injection activity: No
On-site burner exemption: No
Furnace exemption: No
Used oil fuel burner: No
Used oil processor: No
User oil refiner: No
Used oil fuel marketer to burner: No
Used oil Specification marketer: No
Used oil transfer facility: No
Used oil transporter: No

Historical Generators:
Date form received by agency: 05/21/2014
Site name: CON EDISON
Classification: Large Quantity Generator

Date form received by agency: 05/21/2014
Site name: CON EDISON
Classification: Not a generator, verified

Violation Status: No violations found

FINDS:

Registry ID: 110063801783

Environmental Interest/Information System
RCRAInfo is a national information system that supports the Resource Conservation and Recovery Act (RCRA) program through the tracking of events and activities related to facilities that generate, transport, and treat, store, or dispose of hazardous waste. RCRAInfo allows RCRA program staff to track the notification, permit, compliance, and corrective action activities required under RCRA.

Click this hyperlink while viewing on your computer to access additional FINDS: detail in the EDR Site Report.

AA175 **CON EDISON** **NY MANIFEST** **S117061589**
South **RICHMOND TER & HEBERTON AVE** **N/A**
< 1/8 **STATEN ISLAND, NY 10314**
0.024 mi.
128 ft. **Site 3 of 9 in cluster AA**

Actual:
11 ft.

Focus Map:
7

NY MANIFEST:

Name:	CON EDISON
Address:	RICHMOND TER & HEBERTON AVE
City,State,Zip:	STATEN ISLAND, NY 10314
Country:	USA
EPA ID:	NYP004539037
Facility Status:	Not reported
Location Address 1:	RICHMOND TERRACE & HEBERTO
Code:	BP
Location Address 2:	N AVE
Total Tanks:	Not reported
Location City:	STATEN ISLAND
Location State:	NY
Location Zip:	10314
Location Zip 4:	Not reported

NY MANIFEST:

EPAID:	NYP004539037
Mailing Name:	CON EDISON
Mailing Contact:	TOM TEELING
Mailing Address 1:	4 IRVING PLACE 15TH FLOOR
Mailing Address 2:	Not reported
Mailing City:	NEW YORK
Mailing State:	NY
Mailing Zip:	10003
Mailing Zip 4:	Not reported
Mailing Country:	USA
Mailing Phone:	Not reported

Click this hyperlink while viewing on your computer to access
-1 additional NY MANIFEST: record(s) in the EDR Site Report.

C176 **CERTIFIED HEATING OILS, INC.** **NY UST** **U004064629**
SSE **DBA CERTIFIED GASOLINES** **N/A**
< 1/8 **STATEN ISLAND, NY 10301**
0.024 mi.
129 ft. **Site 2 of 4 in cluster C**

Actual:
31 ft.

Focus Map:
8

UST:

Name:	CERTIFIED HEATING OILS, INC.
Address:	DBA CERTIFIED GASOLINES
City,State,Zip:	STATEN ISLAND, NY 10301
Id/Status:	2-359343 / Active
Program Type:	PBS
Region:	STATE
DEC Region:	2
Expiration Date:	05/23/2021
UTM X:	576469.93043
UTM Y:	4499699.25570
Site Type:	Retail Gasoline Sales

Affiliation Records:

Site Id:	18062
Affiliation Type:	Facility Owner

CERTIFIED HEATING OILS, INC. (Continued) **U004064629**

Company Name:	MICHAEL BOTTALICO & PASQUALE BOTTALICO
Contact Type:	Not reported
Contact Name:	Not reported
Address1:	405 TENNYSON DRIVE
Address2:	Not reported
City:	STATEN ISLAND
State:	NY
Zip Code:	10312
Country Code:	001
Phone:	(646) 879-5159
EMail:	Not reported
Fax Number:	Not reported
Modified By:	MXLAY
Date Last Modified:	2016-11-02

Site Id:	18062
Affiliation Type:	Mail Contact
Company Name:	CERTIFIED HEATING OILS, INC. DBA CERTIFIED GASOLIN
Contact Type:	Not reported
Contact Name:	JOSEPH J. MARINO
Address1:	700 RICHMOND TERRACE
Address2:	Not reported
City:	STATEN ISLAND
State:	NY
Zip Code:	10301
Country Code:	001
Phone:	(718) 273-2520
EMail:	TERRACE1@VERIZON.NET
Fax Number:	Not reported
Modified By:	LSZINOMA
Date Last Modified:	2016-05-23

Site Id:	18062
Affiliation Type:	Facility Operator
Company Name:	CERTIFIED HEATING OILS, INC.
Contact Type:	Not reported
Contact Name:	MICHAEL MORAN
Address1:	Not reported
Address2:	Not reported
City:	Not reported
State:	NN
Zip Code:	Not reported
Country Code:	001
Phone:	(718) 448-0140
EMail:	Not reported
Fax Number:	Not reported
Modified By:	JSMACRI
Date Last Modified:	2019-03-14

Site Id:	18062
Affiliation Type:	Emergency Contact
Company Name:	MICHAEL BOTTALICO & PASQUALE BOTTALICO
Contact Type:	Not reported
Contact Name:	MICHAEL MORAN
Address1:	Not reported
Address2:	Not reported
City:	Not reported

CERTIFIED HEATING OILS, INC. (Continued) **U004064629**

State:	NN
Zip Code:	Not reported
Country Code:	999
Phone:	(917) 559-3218
EMail:	Not reported
Fax Number:	Not reported
Modified By:	JSMACRI
Date Last Modified:	2019-03-14

Tank Info:

Tank Number:	001
Tank ID:	20435
Tank Status:	In Service
Material Name:	In Service
Capacity Gallons:	4000
Install Date:	10/01/1981
Date Tank Closed:	Not reported
Registered:	True
Tank Location:	Underground
Tank Type:	Steel/carbon steel
Material Code:	2712
Common Name of Substance:	Gasoline/Ethanol
Tightness Test Method:	21
Date Test:	12/09/2002
Next Test Date:	Not reported
Pipe Model:	Not reported
Modified By:	LSZINOMA
Last Modified:	04/14/2017

Equipment Records:

D01 - Pipe Type - Steel/Carbon Steel/Iron
I02 - Overfill - High Level Alarm
K01 - Spill Prevention - Catch Basin
B02 - Tank External Protection - Original Sacrificial Anode
E04 - Piping Secondary Containment - Double walled UG
J01 - Dispenser - Pressurized Dispenser
A03 - Tank Internal Protection - Fiberglass Liner (FRP)
L07 - Piping Leak Detection - Pressurized Piping Leak Detector
C02 - Pipe Location - Underground/On-ground
F04 - Pipe External Protection - Fiberglass
G00 - Tank Secondary Containment - None
L01 - Piping Leak Detection - Interstitial - Electronic Monitoring
H05 - Tank Leak Detection - In-Tank System (ATG)

Tank Number:	002
Tank ID:	20436
Tank Status:	In Service
Material Name:	In Service
Capacity Gallons:	4000
Install Date:	10/01/1981
Date Tank Closed:	Not reported
Registered:	True
Tank Location:	Underground
Tank Type:	Steel/carbon steel

CERTIFIED HEATING OILS, INC. (Continued) **U004064629**

Material Code: 2712
Common Name of Substance: Gasoline/Ethanol

Tightness Test Method: 21
Date Test: 12/09/2002
Next Test Date: Not reported
Pipe Model: Not reported
Modified By: LSZINOMA
Last Modified: 04/14/2017

Equipment Records:

A03 - Tank Internal Protection - Fiberglass Liner (FRP)
I02 - Overfill - High Level Alarm
K01 - Spill Prevention - Catch Basin
D01 - Pipe Type - Steel/Carbon Steel/Iron
B02 - Tank External Protection - Original Sacrificial Anode
E04 - Piping Secondary Containment - Double walled UG
J01 - Dispenser - Pressurized Dispenser
L07 - Piping Leak Detection - Pressurized Piping Leak Detector
C02 - Pipe Location - Underground/On-ground
F04 - Pipe External Protection - Fiberglass
G00 - Tank Secondary Containment - None
L01 - Piping Leak Detection - Interstitial - Electronic Monitoring
H05 - Tank Leak Detection - In-Tank System (ATG)

C177 **COOK SERVICE STATION** **EDR Hist Auto** **1020149860**
SSE **700 RICHMOND TERRACE** **N/A**
< 1/8 **NEW YORK - RICHMOND-, NY 10301**
0.024 mi.
129 ft. **Site 3 of 4 in cluster C**

Actual: EDR Hist Auto
31 ft.

Focus Map:
8

Year:	Name:	Type:
1986	COOK SERVICE STATION	Gasoline Service Stations
1987	COOK SERVICE STATION	Gasoline Service Stations
1988	COOK SERVICE STATION	Gasoline Service Stations
1989	COOK SERVICE STATION	Gasoline Service Stations
1990	COOK SERVICE STATION	Gasoline Service Stations
1991	COOK SERVICE STATION	Gasoline Service Stations
1992	COOK SERVICE STATION	Gasoline Service Stations
1993	COOK SERVICE STATION	Gasoline Service Stations
1994	COOK SERVICE STATION	Gasoline Service Stations
1995	COOK SERVICE STATION	Gasoline Service Stations
1996	TERRACE AUTO INC	General Automotive Repair Shops
1996	COOK SVC STATION	Gasoline Service Stations
1997	TERRACE AUTO INC	General Automotive Repair Shops
1997	AUTO REPAIR SHOP	Gasoline Service Stations
1998	TERRACE AUTO	General Automotive Repair Shops
1999	TERRACE AUTO	General Automotive Repair Shops
2000	TERRACE AUTO	General Automotive Repair Shops
2001	TERRACE AUTO	General Automotive Repair Shops
2002	TERRACE AUTO	General Automotive Repair Shops
2003	TERRACE AUTO	General Automotive Repair Shops
2004	TERRACE AUTO	General Automotive Repair Shops
2005	TERRACE AUTO	General Automotive Repair Shops
2006	TERRACE AUTO	General Automotive Repair Shops
2007	TERRACE AUTO	General Automotive Repair Shops

COOK SERVICE STATION (Continued) **1020149860**

2008	TERRACE AUTO	General Automotive Repair Shops
2009	TERRACE AUTO	General Automotive Repair Shops
2010	TERRACE AUTO	General Automotive Repair Shops
2011	TERRACE AUTO	General Automotive Repair Shops
2012	TERRACE AUTO	General Automotive Repair Shops
2013	CERTIFIED HEATING OIL INC	Gasoline Service Stations
2013	TERRACE AUTO	General Automotive Repair Shops
2014	TERRACE AUTO	General Automotive Repair Shops
2014	CERTIFIED HEATING OIL INC	Gasoline Service Stations

---

178 **CON EDISON - MAINTENANCE SHOP** **RCRA NonGen / NLR** **1001113505**
SSE **1149 RICHMOND TER** **NY MANIFEST** **NYR000024950**
< 1/8 **STATEN ISLAND, NY 10310**
0.024 mi.
129 ft.

Actual:
11 ft.

Focus Map:
7

RCRA NonGen / NLR:

Date form received by agency:	01/01/2007
Facility name:	CON EDISON - MAINTENANCE SHOP
Facility address:	1149 RICHMOND TER STATEN ISLAND, NY 10310-1104
EPA ID:	NYR000024950
Mailing address:	RICHMOND TER STATEN ISLAND, NY 10310
Contact:	Not reported
Contact address:	RICHMOND TER STATEN ISLAND, NY 10310
Contact country:	US
Contact telephone:	Not reported
Contact email:	Not reported
EPA Region:	02
Classification:	Non-Generator
Description:	Handler: Non-Generators do not presently generate hazardous waste

Owner/Operator Summary:

Owner/operator name:	CONSOLIDATED EDISON CO OF NY
Owner/operator address:	4 IRVING PL ROOM 300 NEW YORK, NY 10003
Owner/operator country:	US
Owner/operator telephone:	212-460-3770
Owner/operator email:	Not reported
Owner/operator fax:	Not reported
Owner/operator extension:	Not reported
Legal status:	Private
Owner/Operator Type:	Operator
Owner/Op start date:	Not reported
Owner/Op end date:	Not reported

Owner/operator name:	CONSOLIDATED EDISON CO OF NY
Owner/operator address:	4 IRVING PL ROOM 300 NEW YORK, NY 10003
Owner/operator country:	US
Owner/operator telephone:	212-460-3770
Owner/operator email:	Not reported
Owner/operator fax:	Not reported
Owner/operator extension:	Not reported
Legal status:	Private

CON EDISON - MAINTENANCE SHOP (Continued) **1001113505**

Owner/Operator Type: Owner
Owner/Op start date: Not reported
Owner/Op end date: Not reported

Handler Activities Summary:
U.S. importer of hazardous waste: No
Mixed waste (haz. and radioactive): No
Recycler of hazardous waste: No
Transporter of hazardous waste: No
Treater, storer or disposer of HW: No
Underground injection activity: No
On-site burner exemption: No
Furnace exemption: No
Used oil fuel burner: No
Used oil processor: No
User oil refiner: No
Used oil fuel marketer to burner: No
Used oil Specification marketer: No
Used oil transfer facility: No
Used oil transporter: No

Historical Generators:
Date form received by agency: 01/01/2006
Site name: CON EDISON - MAINTENANCE SHOP
Classification: Not a generator, verified

Date form received by agency: 07/08/1999
Site name: CON EDISON - MAINTENANCE SHOP
Classification: Not a generator, verified

Date form received by agency: 06/05/1996
Site name: CON EDISON - MAINTENANCE SHOP
Classification: Large Quantity Generator

Hazardous Waste Summary:

. Waste code: D000
. Waste name: Not Defined

. Waste code: D008
. Waste name: LEAD

Violation Status: No violations found

NY MANIFEST:
Name: CONSOLIDATED EDISON
Address: 1149 RICHMOND TER
City,State,Zip: STATEN ISLAND, NY 10310-1104
Country: USA
EPA ID: NYR000024950
Facility Status: Not reported
Location Address 1: 1149 RICHMOND TERRACE
Code: BP
Location Address 2: Not reported
Total Tanks: Not reported
Location City: STATEN ISLAND

CON EDISON - MAINTENANCE SHOP (Continued) **1001113505**

Location State: NY
Location Zip: 10310
Location Zip 4: Not reported

NY MANIFEST:
EPAID: NYR000024950
Mailing Name: CONSOLIDATED EDISON
Mailing Contact: FRANKLIN MURRAY
Mailing Address 1: 4 IRVING PLACE RM 828
Mailing Address 2: Not reported
Mailing City: NEW YORK
Mailing State: NY
Mailing Zip: 10003
Mailing Zip 4: Not reported
Mailing Country: USA
Mailing Phone: 2124602808

NY MANIFEST:
Document ID: NJA2261684
Manifest Status: C
seq: Not reported
Year: 1996
Trans1 State ID: S6993
Trans2 State ID: Not reported
Generator Ship Date: 07/16/1996
Trans1 Recv Date: 07/16/1996
Trans2 Recv Date: / /
TSD Site Recv Date: 07/16/1996
Part A Recv Date: / /
Part B Recv Date: 07/31/1996
Generator EPA ID: NYR000024950
Trans1 EPA ID: NJD980772768
Trans2 EPA ID: Not reported
TSDF ID 1: NJD991291105
TSDF ID 2: Not reported
Manifest Tracking Number: Not reported
Import Indicator: Not reported
Export Indicator: Not reported
Discr Quantity Indicator: Not reported
Discr Type Indicator: Not reported
Discr Residue Indicator: Not reported
Discr Partial Reject Indicator: Not reported
Discr Full Reject Indicator: Not reported
Manifest Ref Number: Not reported
Alt Facility RCRA ID: Not reported
Alt Facility Sign Date: Not reported
MGMT Method Type Code: Not reported
Waste Code: D008 - LEAD 5.0 MG/L TCLP
Waste Code: Not reported
Waste Code: Not reported
Waste Code: Not reported
Waste Code: Not reported
Waste Code: Not reported
Quantity: 01500
Units: P - Pounds
Number of Containers: 005
Container Type: DM - Metal drums, barrels

CON EDISON - MAINTENANCE SHOP (Continued) **1001113505**

Handling Method: L Landfill.
Specific Gravity: 100

Click this hyperlink while viewing on your computer to access
-1 additional NY MANIFEST: record(s) in the EDR Site Report.

179
South
< 1/8
0.025 mi.
131 ft.

70 PARK AVENUE **NY UST** **U001838619**
70 PARK AVE (81 & 85 ANN ST) **N/A**
STATEN ISLAND, NY 10302

Actual:
21 ft.

Focus Map:
7

UST:
Name: 70 PARK AVENUE
Address: 70 PARK AVE (81 & 85 ANN ST)
City,State,Zip: STATEN ISLAND, NY 10302
Id/Status: 2-362719 / Unregulated/Closed
Program Type: PBS
Region: STATE
DEC Region: 2
Expiration Date: N/A
UTM X: 573433.81250
UTM Y: 4499006.00000
Site Type: Unknown

Affiliation Records:
Site Id: 18357
Affiliation Type: Facility Owner
Company Name: THEODORE ROSE
Contact Type: Not reported
Contact Name: Not reported
Address1: P O BOX 161
Address2: Not reported
City: STATEN ISLAND
State: NY
Zip Code: 10301
Country Code: 001
Phone: (718) 727-4893
EMail: Not reported
Fax Number: Not reported
Modified By: TRANSLAT
Date Last Modified: 2004-03-04

Site Id: 18357
Affiliation Type: Mail Contact
Company Name: THEODORE ROSE
Contact Type: Not reported
Contact Name: Not reported
Address1: P O BOX 161
Address2: Not reported
City: STATEN ISLAND
State: NY
Zip Code: 10301
Country Code: 001
Phone: (718) 727-4893
EMail: Not reported
Fax Number: Not reported

70 PARK AVENUE (Continued) **U001838619**

Modified By:	TRANSLAT
Date Last Modified:	2004-03-04

Site Id:	18357
Affiliation Type:	Facility Operator
Company Name:	70 PARK AVENUE
Contact Type:	Not reported
Contact Name:	DANIEL WOODS
Address1:	Not reported
Address2:	Not reported
City:	Not reported
State:	NN
Zip Code:	Not reported
Country Code:	001
Phone:	(718) 727-4893
EMail:	Not reported
Fax Number:	Not reported
Modified By:	TRANSLAT
Date Last Modified:	2004-03-04

Site Id:	18357
Affiliation Type:	Emergency Contact
Company Name:	THEODORE ROSE
Contact Type:	Not reported
Contact Name:	DANIEL WOODS
Address1:	Not reported
Address2:	Not reported
City:	Not reported
State:	NN
Zip Code:	Not reported
Country Code:	001
Phone:	(718) 727-4893
EMail:	Not reported
Fax Number:	Not reported
Modified By:	TRANSLAT
Date Last Modified:	2004-03-04

Tank Info:

Tank Number:	001
Tank ID:	40880
Tank Status:	Closed Prior to Micro Conversion, 03/91
Material Name:	Closed Prior to Micro Conversion, 03/91
Capacity Gallons:	1500
Install Date:	Not reported
Date Tank Closed:	Not reported
Registered:	True
Tank Location:	Underground
Tank Type:	Steel/carbon steel
Material Code:	0001
Common Name of Substance:	#2 Fuel Oil (On-Site Consumption)

Tightness Test Method:	NN
Date Test:	Not reported
Next Test Date:	Not reported
Pipe Model:	Not reported
Modified By:	TRANSLAT

70 PARK AVENUE (Continued) **U001838619**

Last Modified: 04/14/2017

Equipment Records:

A00 - Tank Internal Protection - None
B00 - Tank External Protection - None
C00 - Pipe Location - No Piping
F00 - Pipe External Protection - None
H00 - Tank Leak Detection - None
I00 - Overfill - None
D00 - Pipe Type - No Piping
G00 - Tank Secondary Containment - None

AB180 **SPILL NUMBER 0013223** **NY Spills** **S104951528**
SE **1262 RICHMOND TERRACE** **N/A**
< 1/8 **STATEN ISLAND, NY**
0.025 mi.
131 ft. **Site 1 of 3 in cluster AB**

Actual:
16 ft.

Focus Map:
7

SPILLS:

Name:	SPILL NUMBER 0013223
Address:	1262 RICHMOND TERRACE
City,State,Zip:	STATEN ISLAND, NY
Spill Number/Closed Date:	0013223 / 2001-03-22
Facility ID:	0013223
Facility Type:	ER
DER Facility ID:	153424
Site ID:	183137
DEC Region:	2
Spill Cause:	Unknown
Spill Class:	C3
SWIS:	4301
Spill Date:	2001-03-17
Investigator:	MXTIPPLE
Referred To:	Not reported
Reported to Dept:	2001-03-17
CID:	266
Water Affected:	KILL VAN KULL
Spill Source:	Unknown
Spill Notifier:	Affected Persons
Cleanup Ceased:	Not reported
Cleanup Meets Std:	False
Last Inspection:	Not reported
Recommended Penalty:	False
UST Trust:	False
Remediation Phase:	0
Date Entered In Computer:	2001-03-17
Spill Record Last Update:	2003-02-04
Spiller Name:	Not reported
Spiller Company:	UNKNOWN
Spiller Address:	Not reported
Spiller Company:	001
Contact Name:	WALTER BERQUIST
DEC Memo:	"Prior to Sept, 2004 data translation this spill Lead_DEC Field was TIPPLE REFERRED TO USCG FOR INVESTIGATION AS OF 2/3/03, THERE ARE 9 ODOR COMPLAINTS FROM THIS FAMILY. THEY LIVE ACROOS THE STREET FROM THE SHIPYARD."
Remarks:	"CALLER WENT OUTSIDE AND NOTICED SOME TYPE OF PETROLEUM SMELL. HE BELIEVES THAT IT IS COMING FROM THE KILL VAN KULL. CALLER WOULD LIKE

SPILL NUMBER 0013223 (Continued) **S104951528**

A CALL BACK."

All Materials:

Site ID:	183137
Operable Unit ID:	834718
Operable Unit:	01
Material ID:	539942
Material Code:	0066A
Material Name:	unknown petroleum
Case No.:	Not reported
Material FA:	Petroleum
Quantity:	.00
Units:	G
Recovered:	.00
Oxygenate:	Not reported

Name:	SPILL NUMBER 0203651
Address:	1262 RICHMOND TERRACE
City,State,Zip:	STATEN ISLAND, NY
Spill Number/Closed Date:	0203651 / 2002-07-12
Facility ID:	0203651
Facility Type:	ER
DER Facility ID:	153424
Site ID:	183138
DEC Region:	2
Spill Cause:	Unknown
Spill Class:	C3
SWIS:	4301
Spill Date:	2002-07-07
Investigator:	JBVOUGHT
Referred To:	Not reported
Reported to Dept:	2002-07-07
CID:	266
Water Affected:	Not reported
Spill Source:	Unknown
Spill Notifier:	Citizen
Cleanup Ceased:	Not reported
Cleanup Meets Std:	False
Last Inspection:	Not reported
Recommended Penalty:	False
UST Trust:	False
Remediation Phase:	0
Date Entered In Computer:	2002-07-07
Spill Record Last Update:	2003-02-04
Spiller Name:	Not reported
Spiller Company:	UNKNOWN
Spiller Address:	Not reported
Spiller Company:	001
Contact Name:	KAREN BERGQUIST
DEC Memo:	"Prior to Sept, 2004 data translation this spill Lead_DEC Field was VOUGHT 7/7/2002-Referred to USCG for inspection due to marine source. Spill closed. AS OF 2/4/03, THERE ARE 9 ODOR COMPLAINTS FROM THIS FAMILY6. THEY LIVE ACROSS THE STREET FROM THE SHIPYARD."
Remarks:	"CALLER NOTICED AN ODOR IN THE AIR. SHE SAYS IT SMELLS LIKE EITHER FUEL OIL OR GASOLINE. SHE LIVES NEXT TO THE KILL VAN KULL ACROSS FROM BAYONE, NJ. THERE IS SOME TYPE OF SHIPPING TERMINAL ON THE NJ SIDE. HER AND HER HUSBAND HAVE CALLED IN THE PAST WITH SIMILAR COMPLAINTS."

SPILL NUMBER 0013223 (Continued) **S104951528**

All Materials:

Site ID:	183138
Operable Unit ID:	854662
Operable Unit:	01
Material ID:	521471
Material Code:	0066A
Material Name:	unknown petroleum
Case No.:	Not reported
Material FA:	Petroleum
Quantity:	.00
Units:	G
Recovered:	.00
Oxygenate:	Not reported

Name:	1262 RICHMOND TERRACE
Address:	1262 RICHMOND TERRACE
City,State,Zip:	STATEN ISLAND, NY
Spill Number/Closed Date:	9401555 / 1994-05-03
Facility ID:	9401555
Facility Type:	ER
DER Facility ID:	153424
Site ID:	183139
DEC Region:	2
Spill Cause:	Unknown
Spill Class:	C3
SWIS:	4301
Spill Date:	1994-05-02
Investigator:	ADZHITOM
Referred To:	Not reported
Reported to Dept:	1994-05-02
CID:	Not reported
Water Affected:	KILL VAN KULL
Spill Source:	Unknown
Spill Notifier:	Citizen
Cleanup Ceased:	1994-05-03
Cleanup Meets Std:	True
Last Inspection:	Not reported
Recommended Penalty:	False
UST Trust:	False
Remediation Phase:	0
Date Entered In Computer:	1994-05-13
Spill Record Last Update:	2003-02-04
Spiller Name:	Not reported
Spiller Company:	CADDELLS SHIPYARD
Spiller Address:	Not reported
Spiller Company:	001
Contact Name:	Not reported
DEC Memo:	"Prior to Sept, 2004 data translation this spill Lead_DEC Field was ZHITOMISKY AS OF 2/3/03 THERE ARE 9 ODOR COMPLAINTS FROM THE SAME FAMILY. THIS FAMILY LIVES ACROOS THE STREET FROM THE SHIPYARD."
Remarks:	"NOTICED SMELL COMING FROM THE WATER. POSSIBLY COMING FROM THE SHIP YARK IT HAPPENED BEFORE. OCCURS SEASONLY. NO ONE ESLE NOTIFIED. CALL BACK."

All Materials:

Site ID:	183139

SPILL NUMBER 0013223 (Continued) **S104951528**

Operable Unit ID: 995252
Operable Unit: 01
Material ID: 385306
Material Code: 0009
Material Name: gasoline
Case No.: Not reported
Material FA: Petroleum
Quantity: .00
Units: G
Recovered: .00
Oxygenate: Not reported

Name: SPILL NUMBER 0005994
Address: 1262 RICHMOND TERRACE
City,State,Zip: STATEN ISLAND, NY
Spill Number/Closed Date: 0005994 / 2000-08-21
Facility ID: 0005994
Facility Type: ER
DER Facility ID: 153424
Site ID: 325495
DEC Region: 2
Spill Cause: Unknown
Spill Class: C4
SWIS: 4301
Spill Date: 2000-08-19
Investigator: MCTIBBE
Referred To: Not reported
Reported to Dept: 2000-08-19
CID: 257
Water Affected: Not reported
Spill Source: Unknown
Spill Notifier: Citizen
Cleanup Ceased: Not reported
Cleanup Meets Std: False
Last Inspection: Not reported
Recommended Penalty: False
UST Trust: False
Remediation Phase: 0
Date Entered In Computer: 2000-08-19
Spill Record Last Update: 2003-02-04
Spiller Name: Not reported
Spiller Company: CADDELLS SHIPYARD
Spiller Address: RICHMOND TERRACE
Spiller Company: 001
Contact Name: KAREN BERGQUIST
DEC Memo: "Prior to Sept, 2004 data translation this spill Lead_DEC Field was TIBBE CALLER NOTIFED FDNY. THE ARRIVED ONSCENE AND SMELLED GASOLINE IN THE NEIGHBORHOOD COMING FROM THE DIRECTION OF CADDELLS SHIPYARD. USCG WAS NOTIFIED. FDNY RESPONDED TO CADDELLS AND FOUND THE ODOR COMING FROM A BARGE THEY WERE REPAIRING. JUST AN ODOR, NO SPILL. USCG TEAM WILL INVESTIGATE. AS OF 2/4/03, THERE ARE 9 ODOR COMPLAINTS FROM THIS FAMILY. THEY LIVE ACROSS THE STRET FROM THE SHIPYARD."
Remarks: "chemical smell in the air unknown were it is coming from "

All Materials:
Site ID: 325495
Operable Unit ID: 828820

SPILL NUMBER 0013223 (Continued) **S104951528**

Operable Unit:	01
Material ID:	571856
Material Code:	0064A
Material Name:	unknown material
Case No.:	Not reported
Material FA:	Other
Quantity:	.00
Units:	G
Recovered:	.00
Oxygenate:	Not reported

Name:	SPILL NUMBER 0103580
Address:	1262 RICHMOND TERRACE
City,State,Zip:	STATEN ISLAND, NY
Spill Number/Closed Date:	0103580 / 2003-02-04
Facility ID:	0103580
Facility Type:	ER
DER Facility ID:	153424
Site ID:	325496
DEC Region:	2
Spill Cause:	Unknown
Spill Class:	C4
SWIS:	4301
Spill Date:	2001-07-01
Investigator:	MCTIBBE
Referred To:	Not reported
Reported to Dept:	2001-07-02
CID:	312
Water Affected:	Not reported
Spill Source:	Unknown
Spill Notifier:	Affected Persons
Cleanup Ceased:	Not reported
Cleanup Meets Std:	False
Last Inspection:	Not reported
Recommended Penalty:	False
UST Trust:	False
Remediation Phase:	0
Date Entered In Computer:	2001-07-02
Spill Record Last Update:	2004-06-28
Spiller Name:	Not reported
Spiller Company:	Not reported
Spiller Address:	Not reported
Spiller Company:	001
Contact Name:	KAREN BERGQUIST
DEC Memo:	"Prior to Sept, 2004 data translation this spill Lead_DEC Field was TIBBE AS OF 2/4/03, THERE ARE 9 ODOR COMPLAINTS FROM THIS FAMILY. THEY LIVE ACROSS THE STREET FROM THE SHIPYARD."
Remarks:	"CALLER HAS NOTICED THIS ODOR FOR OVER A DAY - THERE IS A SHIPYARD ACROSS THE WAY - UNK IF ODOR IS COMING FROM THERE - SMELLS LIKE A WELDING ODOR - MARK TIBBE ADVISED"

All Materials:

Site ID:	325496
Operable Unit ID:	842114
Operable Unit:	01
Material ID:	535657
Material Code:	0064A

SPILL NUMBER 0013223 (Continued) **S104951528**

Material Name:	unknown material
Case No.:	Not reported
Material FA:	Other
Quantity:	.00
Units:	G
Recovered:	.00
Oxygenate:	Not reported

Z181 **CON ED VS 7173** **RCRA NonGen / NLR** **1007206463**
North **2000 RICHMOND TERR** **NYP004010278**
< 1/8 **STATEN ISLAND, NY 10806**
0.025 mi.
133 ft. **Site 4 of 9 in cluster Z**

Actual:
12 ft.

Focus Map:
7

RCRA NonGen / NLR:

Date form received by agency:	02/28/1998
Facility name:	CON ED VS 7173
Facility address:	2000 RICHMOND TERR STATEN ISLAND, NY 10806-0000
EPA ID:	NYP004010278
Mailing address:	CONSOLIDATED EDISON INC 4 IRVING PL ROOM 300 NEW YORK, NY 10003-0000
Contact:	ANTHONY DRUMMINGS
Contact address:	CONSOLIDATED EDISON INC NEW YORK, NY 10003-0000
Contact country:	US
Contact telephone:	212-460-3770
Contact email:	Not reported
EPA Region:	02
Classification:	Non-Generator
Description:	Handler: Non-Generators do not presently generate hazardous waste

Handler Activities Summary:

U.S. importer of hazardous waste:	No
Mixed waste (haz. and radioactive):	No
Recycler of hazardous waste:	No
Transporter of hazardous waste:	No
Treater, storer or disposer of HW:	No
Underground injection activity:	No
On-site burner exemption:	No
Furnace exemption:	No
Used oil fuel burner:	No
Used oil processor:	No
User oil refiner:	No
Used oil fuel marketer to burner:	No
Used oil Specification marketer:	No
Used oil transfer facility:	No
Used oil transporter:	No

Historical Generators:

Date form received by agency:	02/27/1998
Site name:	CON ED VS 7173
Classification:	Not a generator, verified

Date form received by agency: 02/26/1998

CON ED VS 7173 (Continued) **1007206463**

Site name: CON ED VS 7173
Classification: Large Quantity Generator

Violation Status: No violations found

Z182 **CONSOLIDATED EDISON** **NY MANIFEST** **S123252410**
North **2000 RICHMOND TERR** **N/A**
< 1/8 **STATEN ISLAND, NY 10806**
0.025 mi.
133 ft. **Site 5 of 9 in cluster Z**

Actual:
12 ft.

Focus Map:
7

NY MANIFEST:

Name:	CONSOLIDATED EDISON
Address:	2000 RICHMOND TERR
City,State,Zip:	STATEN ISLAND, NY 10806-0000
Country:	USA
EPA ID:	NYP004010278
Facility Status:	Not reported
Location Address 1:	V 7173 - PARK AVE
Code:	BP
Location Address 2:	Not reported
Total Tanks:	Not reported
Location City:	QUEENS
Location State:	NY
Location Zip:	Not reported
Location Zip 4:	Not reported

NY MANIFEST:

EPAID:	NYP004010278
Mailing Name:	CONSOLIDATED EDISON
Mailing Contact:	FRANKLIN MURRAY
Mailing Address 1:	4 IRVING PLACE RM 828
Mailing Address 2:	Not reported
Mailing City:	NEW YORK
Mailing State:	NY
Mailing Zip:	10003
Mailing Zip 4:	Not reported
Mailing Country:	USA
Mailing Phone:	2124602808

NY MANIFEST:

Document ID:	NYG0914994
Manifest Status:	K
seq:	Not reported
Year:	1997
Trans1 State ID:	8041CAB
Trans2 State ID:	Not reported
Generator Ship Date:	08/13/1997
Trans1 Recv Date:	08/13/1997
Trans2 Recv Date:	/ /
TSD Site Recv Date:	08/14/1997
Part A Recv Date:	08/28/1997
Part B Recv Date:	08/29/1997
Generator EPA ID:	NYP004010278
Trans1 EPA ID:	NYD006982359
Trans2 EPA ID:	Not reported
TSDF ID 1:	NYD980593636
TSDF ID 2:	Not reported
Manifest Tracking Number:	Not reported

CONSOLIDATED EDISON (Continued) **S123252410**

Import Indicator:	Not reported
Export Indicator:	Not reported
Discr Quantity Indicator:	Not reported
Discr Type Indicator:	Not reported
Discr Residue Indicator:	Not reported
Discr Partial Reject Indicator:	Not reported
Discr Full Reject Indicator:	Not reported
Manifest Ref Number:	Not reported
Alt Facility RCRA ID:	Not reported
Alt Facility Sign Date:	Not reported
MGMT Method Type Code:	Not reported
Waste Code:	B002 - PETROLEUM OIL WITH 50 BUT < 500 PPM PCB
Waste Code:	Not reported
Waste Code:	Not reported
Waste Code:	Not reported
Waste Code:	Not reported
Waste Code:	Not reported
Quantity:	00973
Units:	K - Kilograms (2.2 pounds)
Number of Containers:	001
Container Type:	TT - Cargo tank, tank trucks
Handling Method:	T Chemical, physical, or biological treatment.
Specific Gravity:	100

Click this hyperlink while viewing on your computer to access
-1 additional NY MANIFEST: record(s) in the EDR Site Report.

Z183 **SCHRAFFT'S ICE CREAM CO. LTD.** **NY SWF/LF** **S102147098**
North **2000 RICHMOND TERRACE** **NY CBS AST** **N/A**
< 1/8 **STATEN ISLAND, NY 10302** **NY Spills**
0.025 mi.
133 ft. **Site 6 of 9 in cluster Z**

Actual:
12 ft.

Focus Map:
7

SWF/LF:

Name:	PERFETTO CONTRACTING CO INC
Address:	2000 RICHMOND TERRACE
City,State,Zip:	STATEN ISLAND, NY 10302
Flag:	ACTIVE
Region Code:	2
Phone Number:	7188588600
Owner Name:	Chez Perfetto
Owner Type:	Private
Owner Address:	152 41st Street
Owner Addr2:	Not reported
Owner City,St,Zip:	Brooklyn, NY 11232
Owner Email:	cperfettojr@perfettocontracting.com
Owner Phone:	7188588600
Contact Name:	Not reported
Contact Address:	Not reported
Contact Addr2:	Not reported
Contact City,St,Zip:	Not reported
Contact Email:	Not reported
Contact Phone:	Not reported
Activity Desc:	C&D processing - registration
Activity Number:	[43W58]
Active:	Yes
East Coordinate:	573566

SCHRAFFT'S ICE CREAM CO. LTD. (Continued) **S102147098**

North Coordinate: 4499117
Accuracy Code: 4.2 - Utilization of GIS and existing spatial data
Regulatory Status: Registration
Waste Type: Brick;Concrete;Rock;Soil (Clean);Asphalt
Authorization #: Not reported
Authorization Date: Not reported
Expiration Date: Not reported
Operator Name: Not reported
Operator Type: Not reported
Laste Date: 2016-10-03 00:00:00

CBS AST:

CBS Number:	2-000029
ICS Number:	2-300996
PBS Number:	Not reported
MOSF Number:	Not reported
SPDES Number:	Not reported
Facility Status:	IN SERVICE
Facility Type:	D
Telephone:	(718) 448-2000
Facility Town:	NEW YORK CITY
Region:	STATE
Expiration Date:	04/07/1995
Total Capacity of All Active Tanks(gal):	1400
Operator:	JOHN R. LESAUVAGE
Emergency Contact:	WILLIAM ALLDREDGE
Emergency Phone:	(718) 448-2000
Owner Name:	SCHRAFFT'S ICE CREAM CO. LTD.
Owner Address:	2000 RICHMOND TERRACE
Owner City,St,Zip:	STATEN ISLAND, NY 10302
Owner Telephone:	(718) 448-2000
Owner Type:	Corporate/Commercial
Owner Sub Type:	Not reported
Mail Name:	SCHRAFFT'S ICE CREAM CO. LTD.
Mail Contact Addr:	2000 RICHMOND TERRACE
Mail Contact Addr2:	Not reported
Mail Contact Contact:	WILLIAM ALLDREDGE
Mail Contact City,St,Zip:	STATEN ISLAND, NY 10302
Mail Phone:	(718) 448-2000

Tank Id:	00001
CAS Number:	7664417
Federal ID:	Not reported
Tank Status:	In Service
Install Date:	12/85
Tank Closed:	Not reported
Capacity (Gal):	1400
Chemical:	Ammonia
Tank Location:	Indoors, Aboveground
Tank Type:	Steel/carbon steel
Total Tanks:	1
Tank Secret:	False
Tank Secondary Containment:	None
Tank Error Status:	No Missing Data
Date Entered:	04/07/1989
Certified Date:	01/29/1993
Substance:	Single Hazardous Substance on DEC List

SCHRAFFT'S ICE CREAM CO. LTD. (Continued) **S102147098**

Internal Protection:	None
External Protection:	Painted/Asphalt Coating
Pipe Location:	Aboveground
Pipe Type:	Steel/Iron
Pipe Internal:	None
Pipe External:	Painted/Asphalt Coating
Pipe Flag:	Painted/Asphalt Coating
Leak Detection:	None
Overfill Protection:	None
Haz Percent:	100
Last Test:	Not reported
Due Date:	Not reported
SWIS Code:	6401
Lat/Long:	Not reported
Is Updated:	False
Renew Date:	01/04/93
Is It There:	False
Delinquent:	False
Date Expired:	04/07/95
Owner Mark:	1
Certificate Needs to be Printed:	False
Fiscal Amt for Registration Fee Correct:	True
Renewal Has Been Printed for Facility:	True
Pre-Printed Renewal App Last Printed:	09/01/1998

SPILLS:

Name:	2000 RICHMOND TERRACE
Address:	2000 RICHMOND TERRACE
City,State,Zip:	STATEN ISLAND, NY
Spill Number/Closed Date:	9308076 / 1993-10-03
Facility ID:	9308076
Facility Type:	ER
DER Facility ID:	146969
Site ID:	174767
DEC Region:	2
Spill Cause:	Unknown
Spill Class:	C3
SWIS:	4301
Spill Date:	1993-10-03
Investigator:	TOMASELLO
Referred To:	Not reported
Reported to Dept:	1993-10-03
CID:	Not reported
Water Affected:	Not reported
Spill Source:	Unknown
Spill Notifier:	Local Agency
Cleanup Ceased:	1993-10-03
Cleanup Meets Std:	True
Last Inspection:	Not reported
Recommended Penalty:	False
UST Trust:	False
Remediation Phase:	0
Date Entered In Computer:	1994-04-07
Spill Record Last Update:	2004-09-30
Spiller Name:	Not reported
Spiller Company:	Not reported
Spiller Address:	Not reported

SCHRAFFT'S ICE CREAM CO. LTD. (Continued) **S102147098**

Spiller Company: 001
Contact Name: Not reported
DEC Memo: ""
Remarks: "DEP INVESTIGATING- NO ACTION TAKEN, NO CALL BACK NECESSARY."

All Materials:
Site ID: 174767
Operable Unit ID: 986580
Operable Unit: 01
Material ID: 394316
Material Code: 0008
Material Name: diesel
Case No.: Not reported
Material FA: Petroleum
Quantity: 50.00
Units: G
Recovered: .00
Oxygenate: Not reported

Z184 **CON ED - VS7173** **RCRA NonGen / NLR 1007206754**
North **2000 RICHMOND TERRACE** **NY MANIFEST NYP004015525**
< 1/8 **STATEN ISLAND, NY 10306**
0.025 mi.
133 ft. **Site 7 of 9 in cluster Z**

Actual:
12 ft.

Focus Map:
7

RCRA NonGen / NLR:
Date form received by agency: 08/14/1998
Facility name: CON ED - VS7173
Facility address: 2000 RICHMOND TERRACE
STATEN ISLAND, NY 10306-0000
EPA ID: NYP004015525
Mailing address: CONSOLIDTED EDISON INC
4 IRVING PLACE - ROOM 300
NEW YORK, NY 10003-0000
Contact: ANTHONY DRUMMINGS
Contact address: CONSOLIDTED EDISON INC
NEW YORK, NY 10003-0000
Contact country: US
Contact telephone: 212-460-3770
Contact email: Not reported
EPA Region: 02
Classification: Non-Generator
Description: Handler: Non-Generators do not presently generate hazardous waste

Handler Activities Summary:
U.S. importer of hazardous waste: No
Mixed waste (haz. and radioactive): No
Recycler of hazardous waste: No
Transporter of hazardous waste: No
Treater, storer or disposer of HW: No
Underground injection activity: No
On-site burner exemption: No
Furnace exemption: No
Used oil fuel burner: No
Used oil processor: No
User oil refiner: No
Used oil fuel marketer to burner: No

CON ED - VS7173 (Continued) **1007206754**

Used oil Specification marketer: No
Used oil transfer facility: No
Used oil transporter: No

Historical Generators:
Date form received by agency: 08/13/1998
Site name: CON ED - VS7173
Classification: Not a generator, verified

Date form received by agency: 08/12/1998
Site name: CON ED - VS7173
Classification: Large Quantity Generator

Violation Status: No violations found

NY MANIFEST:
Name: CONSOLIDATED EDISON
Address: 2000 RICHMOND TERRACE
City,State,Zip: STATEN ISLAND, NY 10306-0000
Country: USA
EPA ID: NYP004015525
Facility Status: Not reported
Location Address 1: VS 4042 - COLONIAL AVE
Code: BP
Location Address 2: Not reported
Total Tanks: Not reported
Location City: QUEENS
Location State: NY
Location Zip: Not reported
Location Zip 4: Not reported

NY MANIFEST:
EPAID: NYP004015525
Mailing Name: CONSOLIDATED EDISON
Mailing Contact: FRANKLIN MURRAY
Mailing Address 1: 4 IRVING PLACE RM 828
Mailing Address 2: Not reported
Mailing City: NEW YORK
Mailing State: NY
Mailing Zip: 10003
Mailing Zip 4: Not reported
Mailing Country: USA
Mailing Phone: 2124602808

NY MANIFEST:
Document ID: NYE0217181
Manifest Status: Not reported
seq: 01
Year: 1998
Trans1 State ID: GX3216
Trans2 State ID: Not reported
Generator Ship Date: 09/11/1998
Trans1 Recv Date: 09/11/1998
Trans2 Recv Date: Not reported
TSD Site Recv Date: 09/11/1998
Part A Recv Date: Not reported
Part B Recv Date: Not reported

CON ED - VS7173 (Continued) **1007206754**

Generator EPA ID:	NYP004015525
Trans1 EPA ID:	NYD006982359
Trans2 EPA ID:	Not reported
TSDF ID 1:	NYD980593636
TSDF ID 2:	Not reported
Manifest Tracking Number:	Not reported
Import Indicator:	Not reported
Export Indicator:	Not reported
Discr Quantity Indicator:	Not reported
Discr Type Indicator:	Not reported
Discr Residue Indicator:	Not reported
Discr Partial Reject Indicator:	Not reported
Discr Full Reject Indicator:	Not reported
Manifest Ref Number:	Not reported
Alt Facility RCRA ID:	Not reported
Alt Facility Sign Date:	Not reported
MGMT Method Type Code:	Not reported
Waste Code:	B002 - PETROLEUM OIL WITH 50 BUT < 500 PPM PCB
Waste Code:	Not reported
Waste Code:	Not reported
Waste Code:	Not reported
Waste Code:	Not reported
Waste Code:	Not reported
Quantity:	00994
Units:	K - Kilograms (2.2 pounds)
Number of Containers:	001
Container Type:	TT - Cargo tank, tank trucks
Handling Method:	T Chemical, physical, or biological treatment.
Specific Gravity:	01.00

Click this hyperlink while viewing on your computer to access
-1 additional NY MANIFEST: record(s) in the EDR Site Report.

Z185 **SCHRAFFT'S ICE CREAM CO. LTD** **NY UST** **U000410913**
North **2000 RICHMOND TERRACE** **NY CBS** **N/A**
< 1/8 **STATEN ISLAND, NY 10302**
0.025 mi.
133 ft. **Site 8 of 9 in cluster Z**

Actual:
12 ft.

Focus Map:
7

UST:

Name:	SCHRAFFT'S ICE CREAM CO. LTD
Address:	2000 RICHMOND TERRACE
City,State,Zip:	STATEN ISLAND, NY 10302
Id/Status:	2-475890 / Unregulated/Closed
Program Type:	PBS
Region:	STATE
DEC Region:	2
Expiration Date:	N/A
UTM X:	570801.14851
UTM Y:	4494644.46965
Site Type:	Other

Affiliation Records:

Site Id:	21044
Affiliation Type:	Mail Contact
Company Name:	PERFETTO REALTY CO.,INC
Contact Type:	PRES

SCHRAFFT'S ICE CREAM CO. LTD (Continued) **U000410913**

Contact Name:	CESARE PERFETTO
Address1:	250 6TH STREET
Address2:	Not reported
City:	BROOKLYN
State:	NY
Zip Code:	11215
Country Code:	001
Phone:	(718) 858-8600
EMail:	Not reported
Fax Number:	Not reported
Modified By:	msbaptis
Date Last Modified:	2008-08-04

Site Id:	21044
Affiliation Type:	Facility Operator
Company Name:	SCHRAFFTS ICE CREAM CO. LTD
Contact Type:	Not reported
Contact Name:	CEDSARE PERFETTO
Address1:	Not reported
Address2:	Not reported
City:	Not reported
State:	NN
Zip Code:	Not reported
Country Code:	001
Phone:	(718) 858-8600
EMail:	Not reported
Fax Number:	Not reported
Modified By:	msbaptis
Date Last Modified:	2008-08-04

Site Id:	21044
Affiliation Type:	Emergency Contact
Company Name:	PERFETTO REALTY CO.,INC
Contact Type:	Not reported
Contact Name:	CESARE PERFETTO
Address1:	Not reported
Address2:	Not reported
City:	Not reported
State:	NN
Zip Code:	Not reported
Country Code:	999
Phone:	(917) 418-0114
EMail:	Not reported
Fax Number:	Not reported
Modified By:	msbaptis
Date Last Modified:	2008-08-04

Site Id:	21044
Affiliation Type:	Facility Owner
Company Name:	PERFETTO REALTY CO.,INC
Contact Type:	PRES
Contact Name:	CESARE PERFETTO
Address1:	250 6TH STREET
Address2:	Not reported
City:	BROOKLYN
State:	NY
Zip Code:	11215

SCHRAFFT'S ICE CREAM CO. LTD (Continued) **U000410913**

Country Code: 001
Phone: (718) 858-8600
EMail: Not reported
Fax Number: Not reported
Modified By: msbaptis
Date Last Modified: 2008-08-04

Tank Info:

Tank Number: 002
Tank ID: 37968
Tank Status: Closed - Removed
Material Name: Closed - Removed
Capacity Gallons: 4000
Install Date: 12/01/1982
Date Tank Closed: 07/18/2008
Registered: True
Tank Location: Underground
Tank Type: Steel/carbon steel
Material Code: 0008
Common Name of Substance: Diesel

Tightness Test Method: 00
Date Test: 08/01/1993
Next Test Date: Not reported
Pipe Model: Not reported
Modified By: msbaptis
Last Modified: 04/14/2017

Equipment Records:

B00 - Tank External Protection - None
C00 - Pipe Location - No Piping
F00 - Pipe External Protection - None
H00 - Tank Leak Detection - None
I00 - Overfill - None
A00 - Tank Internal Protection - None
D01 - Pipe Type - Steel/Carbon Steel/Iron
G00 - Tank Secondary Containment - None
J02 - Dispenser - Suction Dispenser

Tank Number: 003
Tank ID: 224737
Tank Status: Closed - Removed
Material Name: Closed - Removed
Capacity Gallons: 550
Install Date: Not reported
Date Tank Closed: 07/18/2008
Registered: True
Tank Location: Underground
Tank Type: Steel/carbon steel
Material Code: 0009
Common Name of Substance: Gasoline

Tightness Test Method: NN
Date Test: Not reported
Next Test Date: Not reported

SCHRAFFT'S ICE CREAM CO. LTD (Continued) **U000410913**

Pipe Model: Not reported
Modified By: dxliving
Last Modified: 04/14/2017

Equipment Records:

B00 - Tank External Protection - None
F00 - Pipe External Protection - None
E00 - Piping Secondary Containment - None
H00 - Tank Leak Detection - None
I00 - Overfill - None
L00 - Piping Leak Detection - None
J00 - Dispenser - None
A00 - Tank Internal Protection - None
D01 - Pipe Type - Steel/Carbon Steel/Iron
K00 - Spill Prevention - None
C02 - Pipe Location - Underground/On-ground
G00 - Tank Secondary Containment - None

Tank Number: 004
Tank ID: 224738
Tank Status: Closed - Removed
Material Name: Closed - Removed
Capacity Gallons: 550
Install Date: Not reported
Date Tank Closed: 07/18/2008
Registered: True
Tank Location: Underground
Tank Type: Steel/carbon steel
Material Code: 0009
Common Name of Substance: Gasoline

Tightness Test Method: NN
Date Test: Not reported
Next Test Date: Not reported
Pipe Model: Not reported
Modified By: dxliving
Last Modified: 04/14/2017

Equipment Records:

E00 - Piping Secondary Containment - None
H00 - Tank Leak Detection - None
I00 - Overfill - None
F00 - Pipe External Protection - None
B00 - Tank External Protection - None
K00 - Spill Prevention - None
D01 - Pipe Type - Steel/Carbon Steel/Iron
A00 - Tank Internal Protection - None
L00 - Piping Leak Detection - None
J00 - Dispenser - None
G00 - Tank Secondary Containment - None
C02 - Pipe Location - Underground/On-ground

CBS:
Name: SCHRAFFT'S ICE CREAM CO. LTD.
Address: 2000 RICHMOND TERRACE
City,State,Zip: STATEN ISLAND, NY 10302
CBS Number: 2-000029

SCHRAFFT'S ICE CREAM CO. LTD (Continued) **U000410913**

Program Type: CBS
Facility Status: Inactive
Expiration Date: Not reported
Dec Region: 2
UTMX: 570801.14851
UTMY: 4494644.46965

Z186 **US EPA REGION 2 - JEWETT WHITE LEAD SUPERFUND SITE** **SEMS** **1000223929**
North **2000 RICHMOND TER** **RCRA-LQG** **NYD980531545**
< 1/8 **STATEN ISLAND, NY 10302** **PRP**
0.025 mi. **NJ MANIFEST**
133 ft. **Site 9 of 9 in cluster Z**

Actual:
12 ft.

Focus Map:
7

SEMS:
Site ID: 0201934
EPA ID: NYD980531545
Cong District: 17
FIPS Code: 36085
Latitude: Not reported
Longitude: Not reported
FF: N
NPL: Not on the NPL
Non NPL Status: Referred to Removal - Needs Further Remedial Assessment

SEMS Detail:
Region: 02
Site ID: 0201934
EPA ID: NYD980531545
Site Name: JEWETT WHITE LEAD CO
NPL: N
FF: N
OU: 00
Action Code: EE
Action Name: EE/CA
SEQ: 1
Start Date: 2010-06-07 05:00:00
Finish Date: 12/21/2011 5:00:00 AM
Qual: Not reported
Current Action Lead: EPA Ovrsght

Region: 02
Site ID: 0201934
EPA ID: NYD980531545
Site Name: JEWETT WHITE LEAD CO
NPL: N
FF: N
OU: 00
Action Code: PJ
Action Name: RP EM REM
SEQ: 2
Start Date: 2011-08-30 04:00:00
Finish Date: 8/31/2011 4:00:00 AM
Qual: S
Current Action Lead: EPA Ovrsght

Region: 02
Site ID: 0201934
EPA ID: NYD980531545

US EPA REGION 2 - JEWETT WHITE LEAD SUPERFUND SITE (Continued) **1000223929**

Site Name:	JEWETT WHITE LEAD CO
NPL:	N
FF:	N
OU:	00
Action Code:	PJ
Action Name:	RP EM REM
SEQ:	1
Start Date:	2009-04-06 04:00:00
Finish Date:	4/20/2009 4:00:00 AM
Qual:	S
Current Action Lead:	EPA Ovrsght
Region:	02
Site ID:	0201934
EPA ID:	NYD980531545
Site Name:	JEWETT WHITE LEAD CO
NPL:	N
FF:	N
OU:	00
Action Code:	RS
Action Name:	RV ASSESS
SEQ:	1
Start Date:	Not reported
Finish Date:	12/21/2011 5:00:00 AM
Qual:	Not reported
Current Action Lead:	EPA Perf
Region:	02
Site ID:	0201934
EPA ID:	NYD980531545
Site Name:	JEWETT WHITE LEAD CO
NPL:	N
FF:	N
OU:	00
Action Code:	RV
Action Name:	RMVL
SEQ:	1
Start Date:	2012-09-27 05:00:00
Finish Date:	2/26/2013 5:00:00 AM
Qual:	C
Current Action Lead:	EPA Perf
Region:	02
Site ID:	0201934
EPA ID:	NYD980531545
Site Name:	JEWETT WHITE LEAD CO
NPL:	N
FF:	N
OU:	00
Action Code:	VS
Action Name:	ARCH SITE
SEQ:	1
Start Date:	Not reported
Finish Date:	1/26/1987 5:00:00 AM
Qual:	Not reported
Current Action Lead:	EPA Perf In-Hse

US EPA REGION 2 - JEWETT WHITE LEAD SUPERFUND SITE (Continued) **1000223929**

Region:	02
Site ID:	0201934
EPA ID:	NYD980531545
Site Name:	JEWETT WHITE LEAD CO
NPL:	N
FF:	N
OU:	00
Action Code:	OO
Action Name:	SITE REASS
SEQ:	1
Start Date:	Not reported
Finish Date:	9/28/2010 4:00:00 AM
Qual:	L
Current Action Lead:	EPA Perf In-Hse

Region:	02
Site ID:	0201934
EPA ID:	NYD980531545
Site Name:	JEWETT WHITE LEAD CO
NPL:	N
FF:	N
OU:	00
Action Code:	VU
Action Name:	UNARCHIVE
SEQ:	1
Start Date:	Not reported
Finish Date:	3/10/2009 4:00:00 AM
Qual:	Not reported
Current Action Lead:	EPA Perf In-Hse

Region:	02
Site ID:	0201934
EPA ID:	NYD980531545
Site Name:	JEWETT WHITE LEAD CO
NPL:	N
FF:	N
OU:	00
Action Code:	PA
Action Name:	PA
SEQ:	1
Start Date:	Not reported
Finish Date:	1/26/1987 5:00:00 AM
Qual:	N
Current Action Lead:	EPA Perf

Region:	02
Site ID:	0201934
EPA ID:	NYD980531545
Site Name:	JEWETT WHITE LEAD CO
NPL:	N
FF:	N
OU:	00
Action Code:	DS
Action Name:	DISCVRY
SEQ:	1
Start Date:	1981-06-01 04:00:00
Finish Date:	6/1/1981 4:00:00 AM

US EPA REGION 2 - JEWETT WHITE LEAD SUPERFUND SITE (Continued) **1000223929**

Qual: Not reported
Current Action Lead: EPA Perf

RCRA-LQG:
Date form received by agency: 02/03/2014
Facility name: US EPA REGION 2 - JEWETT WHITE LEAD SUPERFUND SITE
Facility address: 2000 RICHMOND TER
STATEN ISLAND, NY 10302
EPA ID: NYD980531545
Mailing address: WOODBRIDGE AVE MS 205
EDISON, NJ 08837
Contact: MARK GALLO
Contact address: WOODBRIDGE AVE MS 205
EDISON, NJ 08837
Contact country: US
Contact telephone: 732-906-6871
Contact email: GALLO.MARK@EPA.GOV
EPA Region: 02
Land type: Private
Classification: Large Quantity Generator
Description: Handler: generates 1,000 kg or more of hazardous waste during any calendar month; or generates more than 1 kg of acutely hazardous waste during any calendar month; or generates more than 100 kg of any residue or contaminated soil, waste or other debris resulting from the cleanup of a spill, into or on any land or water, of acutely hazardous waste during any calendar month; or generates 1 kg or less of acutely hazardous waste during any calendar month, and accumulates more than 1 kg of acutely hazardous waste at any time; or generates 100 kg or less of any residue or contaminated soil, waste or other debris resulting from the cleanup of a spill, into or on any land or water, of acutely hazardous waste during any calendar month, and accumulates more than 100 kg of that material at any time

Owner/Operator Summary:
Owner/operator name: PERFETTO REALTY CO INC
Owner/operator address: 6TH STREET
BROOKLYN, NY 11215
Owner/operator country: US
Owner/operator telephone: Not reported
Owner/operator email: Not reported
Owner/operator fax: Not reported
Owner/operator extension: Not reported
Legal status: Private
Owner/Operator Type: Operator
Owner/Op start date: 10/18/2007
Owner/Op end date: Not reported

Owner/operator name: Not reported
Owner/operator address: NOT REQUIRED
NOT REQUIRED, WY 99999
Owner/operator country: Not reported
Owner/operator telephone: 212-555-1212
Owner/operator email: Not reported
Owner/operator fax: Not reported
Owner/operator extension: Not reported

US EPA REGION 2 - JEWETT WHITE LEAD SUPERFUND SITE (Continued) **1000223929**

Legal status: Private
Owner/Operator Type: Owner
Owner/Op start date: Not reported
Owner/Op end date: Not reported

Owner/operator name: PERFETTO REALTY CO INC
Owner/operator address: 6TH ST
BROOKLYN, NY 11215
Owner/operator country: US
Owner/operator telephone: 718-858-8600
Owner/operator email: Not reported
Owner/operator fax: Not reported
Owner/operator extension: Not reported
Legal status: Private
Owner/Operator Type: Owner
Owner/Op start date: 10/18/2007
Owner/Op end date: Not reported

Handler Activities Summary:
U.S. importer of hazardous waste: No
Mixed waste (haz. and radioactive): No
Recycler of hazardous waste: No
Transporter of hazardous waste: No
Treater, storer or disposer of HW: No
Underground injection activity: No
On-site burner exemption: No
Furnace exemption: No
Used oil fuel burner: No
Used oil processor: No
User oil refiner: No
Used oil fuel marketer to burner: No
Used oil Specification marketer: No
Used oil transfer facility: No
Used oil transporter: No

Historical Generators:
Date form received by agency: 11/01/2013
Site name: JEWETT WHITE LEAD CO
Classification: Not a generator, verified

Date form received by agency: 01/01/2007
Site name: JEWETT WHITE LEAD CO
Classification: Not a generator, verified

Date form received by agency: 01/01/2006
Site name: JEWETT WHITE LEAD CO
Classification: Not a generator, verified

Date form received by agency: 12/31/1980
Site name: JEWETT WHITE LEAD CO
Classification: Unverified

Hazardous Waste Summary:

. Waste code: D008
. Waste name: LEAD

US EPA REGION 2 - JEWETT WHITE LEAD SUPERFUND SITE (Continued) **1000223929**

. Waste code: NONE
. Waste name: None

Violation Status: No violations found

Evaluation Action Summary:
Evaluation date: 09/11/1987
Evaluation: COMPLIANCE EVALUATION INSPECTION ON-SITE
Area of violation: Not reported
Date achieved compliance: Not reported
Evaluation lead agency: State

PRP:
EPAID: NYD980531545
PRP Name: NL INDUSTRIIES
Site ID: 0201934
Facility Name: JEWETT WHITE LEAD CO
Facility Address: 2000-2012 AND 2015 RICHMOND TERRACE
Facility City: STATEN ISLAND
Facility State: NY
Facility Zip: 10307
NPL Status: Not on the NPL
NPL Status Short Name: Referred to Removal - Needs Further Remedial Assessment
PRP Address: Not reported
PRP City: Not reported
PRP State: Not reported
PRP Zip: Not reported
Data Type: SETTLEMENT DATE
Action Date: 2012-07-03 04:00:00
Settlement Code: CA-1
Settlement: CON AGMT

NJ MANIFEST:
EPA Id: NYD980531545
Mail Address: SHORE RD
Mail City/State/Zip: STATEN ISLAND, NY 10307
Facility Phone: Not reported
Emergency Phone: Not reported
Contact: Not reported
Comments: Not reported
SIC Code: Not reported
County: NY085
Municipal: Not reported
Previous EPA Id: Not reported
Gen Flag: Not reported
Trans Flag: Not reported
TSDF Flag: Not reported
Name Change: Not reported
Date Change: Not reported

Manifest:
Manifest Number: 010914585JJK
EPA ID: NYD980531545
Date Shipped: 1/10/2013
TSDF EPA ID: NJD991291105
Transporter EPA ID: NJR000029967
Transporter 2 EPA ID: Not reported

US EPA REGION 2 - JEWETT WHITE LEAD SUPERFUND SITE (Continued) **1000223929**

Transporter 3 EPA ID:	Not reported
Transporter 4 EPA ID:	Not reported
Transporter 5 EPA ID:	Not reported
Transporter 6 EPA ID:	Not reported
Transporter 7 EPA ID:	Not reported
Transporter 8 EPA ID:	Not reported
Transporter 9 EPA ID:	Not reported
Transporter 10 EPA ID:	Not reported
Date Trans1 Transported Waste:	Not reported
Date Trans2 Transported Waste:	Not reported
Date Trans3 Transported Waste:	Not reported
Date Trans4 Transported Waste:	Not reported
Date Trans5 Transported Waste:	Not reported
Date Trans6 Transported Waste:	Not reported
Date Trans7 Transported Waste:	Not reported
Date Trans8 Transported Waste:	Not reported
Date Trans9 Transported Waste:	Not reported
Date Trans10 Transported Waste:	Not reported
Date TSDF Received Waste:	Not reported
TSDF EPA Facility Name:	Not reported
QTY Units:	Not reported
Transporter SEQ ID:	Not reported
Transporter-1 Date:	Not reported
Waste SEQ ID:	Not reported
Waste Type Code 2:	Not reported
Waste Type Code 3:	Not reported
Waste Type Code 4:	Not reported
Waste Type Code 5:	Not reported
Waste Type Code 6:	Not reported
Date Accepted:	Not reported
Manifest Discrepancy Type:	Not reported
Data Entry Number:	Not reported
Was Load Rejected:	STATEN ISLAND, NY 10307
Reason Load Was Rejected:	Not reported

Waste:

Manifest Year:	Not reported
Waste Code:	D008
Hand Code:	Not reported
Quantity:	52,360.00 Pounds

Manifest Number:	010914588JJK
EPA ID:	NYD980531545
Date Shipped:	1/8/2013
TSDF EPA ID:	NJD991291105
Transporter EPA ID:	NJR000029967
Transporter 2 EPA ID:	Not reported
Transporter 3 EPA ID:	Not reported
Transporter 4 EPA ID:	Not reported
Transporter 5 EPA ID:	Not reported
Transporter 6 EPA ID:	Not reported
Transporter 7 EPA ID:	Not reported
Transporter 8 EPA ID:	Not reported
Transporter 9 EPA ID:	Not reported
Transporter 10 EPA ID:	Not reported
Date Trans1 Transported Waste:	Not reported
Date Trans2 Transported Waste:	Not reported

US EPA REGION 2 - JEWETT WHITE LEAD SUPERFUND SITE (Continued) **1000223929**

Date Trans3 Transported Waste:	Not reported
Date Trans4 Transported Waste:	Not reported
Date Trans5 Transported Waste:	Not reported
Date Trans6 Transported Waste:	Not reported
Date Trans7 Transported Waste:	Not reported
Date Trans8 Transported Waste:	Not reported
Date Trans9 Transported Waste:	Not reported
Date Trans10 Transported Waste:	Not reported
Date TSDF Received Waste:	Not reported
TSDF EPA Facility Name:	Not reported
QTY Units:	Not reported
Transporter SEQ ID:	Not reported
Transporter-1 Date:	Not reported
Waste SEQ ID:	Not reported
Waste Type Code 2:	Not reported
Waste Type Code 3:	Not reported
Waste Type Code 4:	Not reported
Waste Type Code 5:	Not reported
Waste Type Code 6:	Not reported
Date Accepted:	Not reported
Manifest Discrepancy Type:	Not reported
Data Entry Number:	Not reported
Was Load Rejected:	STATEN ISLAND, NY 10307
Reason Load Was Rejected:	Not reported

Waste:

Manifest Year:	Not reported
Waste Code:	D008
Hand Code:	Not reported
Quantity:	51,600.00 Pounds

Manifest Number:	010914589JJK
EPA ID:	NYD980531545
Date Shipped:	1/8/2013
TSDF EPA ID:	NJD991291105
Transporter EPA ID:	NJR000029967
Transporter 2 EPA ID:	Not reported
Transporter 3 EPA ID:	Not reported
Transporter 4 EPA ID:	Not reported
Transporter 5 EPA ID:	Not reported
Transporter 6 EPA ID:	Not reported
Transporter 7 EPA ID:	Not reported
Transporter 8 EPA ID:	Not reported
Transporter 9 EPA ID:	Not reported
Transporter 10 EPA ID:	Not reported
Date Trans1 Transported Waste:	Not reported
Date Trans2 Transported Waste:	Not reported
Date Trans3 Transported Waste:	Not reported
Date Trans4 Transported Waste:	Not reported
Date Trans5 Transported Waste:	Not reported
Date Trans6 Transported Waste:	Not reported
Date Trans7 Transported Waste:	Not reported
Date Trans8 Transported Waste:	Not reported
Date Trans9 Transported Waste:	Not reported
Date Trans10 Transported Waste:	Not reported
Date TSDF Received Waste:	Not reported
TSDF EPA Facility Name:	Not reported

US EPA REGION 2 - JEWETT WHITE LEAD SUPERFUND SITE (Continued) **1000223929**

QTY Units:	Not reported
Transporter SEQ ID:	Not reported
Transporter-1 Date:	Not reported
Waste SEQ ID:	Not reported
Waste Type Code 2:	Not reported
Waste Type Code 3:	Not reported
Waste Type Code 4:	Not reported
Waste Type Code 5:	Not reported
Waste Type Code 6:	Not reported
Date Accepted:	Not reported
Manifest Discrepancy Type:	Not reported
Data Entry Number:	Not reported
Was Load Rejected:	STATEN ISLAND, NY 10307
Reason Load Was Rejected:	Not reported

Waste:

Manifest Year:	Not reported
Waste Code:	D008
Hand Code:	Not reported
Quantity:	53,760.00 Pounds

Manifest Number:	010914601JJK
EPA ID:	NYD980531545
Date Shipped:	1/10/2013
TSDF EPA ID:	NJD991291105
Transporter EPA ID:	NJR000029967
Transporter 2 EPA ID:	Not reported
Transporter 3 EPA ID:	Not reported
Transporter 4 EPA ID:	Not reported
Transporter 5 EPA ID:	Not reported
Transporter 6 EPA ID:	Not reported
Transporter 7 EPA ID:	Not reported
Transporter 8 EPA ID:	Not reported
Transporter 9 EPA ID:	Not reported
Transporter 10 EPA ID:	Not reported
Date Trans1 Transported Waste:	Not reported
Date Trans2 Transported Waste:	Not reported
Date Trans3 Transported Waste:	Not reported
Date Trans4 Transported Waste:	Not reported
Date Trans5 Transported Waste:	Not reported
Date Trans6 Transported Waste:	Not reported
Date Trans7 Transported Waste:	Not reported
Date Trans8 Transported Waste:	Not reported
Date Trans9 Transported Waste:	Not reported
Date Trans10 Transported Waste:	Not reported
Date TSDF Received Waste:	Not reported
TSDF EPA Facility Name:	Not reported
QTY Units:	Not reported
Transporter SEQ ID:	Not reported
Transporter-1 Date:	Not reported
Waste SEQ ID:	Not reported
Waste Type Code 2:	Not reported
Waste Type Code 3:	Not reported
Waste Type Code 4:	Not reported
Waste Type Code 5:	Not reported
Waste Type Code 6:	Not reported
Date Accepted:	Not reported

US EPA REGION 2 - JEWETT WHITE LEAD SUPERFUND SITE (Continued) **1000223929**

Manifest Discrepancy Type:	Not reported
Data Entry Number:	Not reported
Was Load Rejected:	STATEN ISLAND, NY 10307
Reason Load Was Rejected:	Not reported

Waste:

Manifest Year:	Not reported
Waste Code:	D008
Hand Code:	Not reported
Quantity:	51,140.00 Pounds

Manifest Number:	010914623JJK
EPA ID:	NYD980531545
Date Shipped:	1/14/2013
TSDF EPA ID:	NJD991291105
Transporter EPA ID:	NJR000029967
Transporter 2 EPA ID:	Not reported
Transporter 3 EPA ID:	Not reported
Transporter 4 EPA ID:	Not reported
Transporter 5 EPA ID:	Not reported
Transporter 6 EPA ID:	Not reported
Transporter 7 EPA ID:	Not reported
Transporter 8 EPA ID:	Not reported
Transporter 9 EPA ID:	Not reported
Transporter 10 EPA ID:	Not reported
Date Trans1 Transported Waste:	Not reported
Date Trans2 Transported Waste:	Not reported
Date Trans3 Transported Waste:	Not reported
Date Trans4 Transported Waste:	Not reported
Date Trans5 Transported Waste:	Not reported
Date Trans6 Transported Waste:	Not reported
Date Trans7 Transported Waste:	Not reported
Date Trans8 Transported Waste:	Not reported
Date Trans9 Transported Waste:	Not reported
Date Trans10 Transported Waste:	Not reported
Date TSDF Received Waste:	Not reported
TSDF EPA Facility Name:	Not reported
QTY Units:	Not reported
Transporter SEQ ID:	Not reported
Transporter-1 Date:	Not reported
Waste SEQ ID:	Not reported
Waste Type Code 2:	Not reported
Waste Type Code 3:	Not reported
Waste Type Code 4:	Not reported
Waste Type Code 5:	Not reported
Waste Type Code 6:	Not reported
Date Accepted:	Not reported
Manifest Discrepancy Type:	Not reported
Data Entry Number:	Not reported
Was Load Rejected:	STATEN ISLAND, NY 10307
Reason Load Was Rejected:	Not reported

Waste:

Manifest Year:	Not reported
Waste Code:	D008
Hand Code:	Not reported
Quantity:	52,360.00 Pounds

US EPA REGION 2 - JEWETT WHITE LEAD SUPERFUND SITE (Continued) **1000223929**

Manifest Number:	010914629JJK
EPA ID:	NYD980531545
Date Shipped:	1/9/2013
TSDF EPA ID:	NJD991291105
Transporter EPA ID:	NJR000029967
Transporter 2 EPA ID:	Not reported
Transporter 3 EPA ID:	Not reported
Transporter 4 EPA ID:	Not reported
Transporter 5 EPA ID:	Not reported
Transporter 6 EPA ID:	Not reported
Transporter 7 EPA ID:	Not reported
Transporter 8 EPA ID:	Not reported
Transporter 9 EPA ID:	Not reported
Transporter 10 EPA ID:	Not reported
Date Trans1 Transported Waste:	Not reported
Date Trans2 Transported Waste:	Not reported
Date Trans3 Transported Waste:	Not reported
Date Trans4 Transported Waste:	Not reported
Date Trans5 Transported Waste:	Not reported
Date Trans6 Transported Waste:	Not reported
Date Trans7 Transported Waste:	Not reported
Date Trans8 Transported Waste:	Not reported
Date Trans9 Transported Waste:	Not reported
Date Trans10 Transported Waste:	Not reported
Date TSDF Received Waste:	Not reported
TSDF EPA Facility Name:	Not reported
QTY Units:	Not reported
Transporter SEQ ID:	Not reported
Transporter-1 Date:	Not reported
Waste SEQ ID:	Not reported
Waste Type Code 2:	Not reported
Waste Type Code 3:	Not reported
Waste Type Code 4:	Not reported
Waste Type Code 5:	Not reported
Waste Type Code 6:	Not reported
Date Accepted:	Not reported
Manifest Discrepancy Type:	Not reported
Data Entry Number:	Not reported
Was Load Rejected:	STATEN ISLAND, NY 10307
Reason Load Was Rejected:	Not reported

Waste:

Manifest Year:	Not reported
Waste Code:	D008
Hand Code:	Not reported
Quantity:	50,160.00 Pounds

Manifest Number:	010914637JJK
EPA ID:	NYD980531545
Date Shipped:	1/9/2013
TSDF EPA ID:	NJD991291105
Transporter EPA ID:	NJR000029967
Transporter 2 EPA ID:	Not reported
Transporter 3 EPA ID:	Not reported
Transporter 4 EPA ID:	Not reported
Transporter 5 EPA ID:	Not reported
Transporter 6 EPA ID:	Not reported

US EPA REGION 2 - JEWETT WHITE LEAD SUPERFUND SITE (Continued) **1000223929**

Transporter 7 EPA ID:	Not reported
Transporter 8 EPA ID:	Not reported
Transporter 9 EPA ID:	Not reported
Transporter 10 EPA ID:	Not reported
Date Trans1 Transported Waste:	Not reported
Date Trans2 Transported Waste:	Not reported
Date Trans3 Transported Waste:	Not reported
Date Trans4 Transported Waste:	Not reported
Date Trans5 Transported Waste:	Not reported
Date Trans6 Transported Waste:	Not reported
Date Trans7 Transported Waste:	Not reported
Date Trans8 Transported Waste:	Not reported
Date Trans9 Transported Waste:	Not reported
Date Trans10 Transported Waste:	Not reported
Date TSDF Received Waste:	Not reported
TSDF EPA Facility Name:	Not reported
QTY Units:	Not reported
Transporter SEQ ID:	Not reported
Transporter-1 Date:	Not reported
Waste SEQ ID:	Not reported
Waste Type Code 2:	Not reported
Waste Type Code 3:	Not reported
Waste Type Code 4:	Not reported
Waste Type Code 5:	Not reported
Waste Type Code 6:	Not reported
Date Accepted:	Not reported
Manifest Discrepancy Type:	Not reported
Data Entry Number:	Not reported
Was Load Rejected:	STATEN ISLAND, NY 10307
Reason Load Was Rejected:	Not reported

Waste:

Manifest Year:	Not reported
Waste Code:	D008
Hand Code:	Not reported
Quantity:	45,020.00 Pounds

Manifest Number:	010914641JJK
EPA ID:	NYD980531545
Date Shipped:	1/9/2013
TSDF EPA ID:	NJD991291105
Transporter EPA ID:	NJR000029967
Transporter 2 EPA ID:	Not reported
Transporter 3 EPA ID:	Not reported
Transporter 4 EPA ID:	Not reported
Transporter 5 EPA ID:	Not reported
Transporter 6 EPA ID:	Not reported
Transporter 7 EPA ID:	Not reported
Transporter 8 EPA ID:	Not reported
Transporter 9 EPA ID:	Not reported
Transporter 10 EPA ID:	Not reported
Date Trans1 Transported Waste:	Not reported
Date Trans2 Transported Waste:	Not reported
Date Trans3 Transported Waste:	Not reported
Date Trans4 Transported Waste:	Not reported
Date Trans5 Transported Waste:	Not reported
Date Trans6 Transported Waste:	Not reported

US EPA REGION 2 - JEWETT WHITE LEAD SUPERFUND SITE (Continued) **1000223929**

Date Trans7 Transported Waste:	Not reported
Date Trans8 Transported Waste:	Not reported
Date Trans9 Transported Waste:	Not reported
Date Trans10 Transported Waste:	Not reported
Date TSDF Received Waste:	Not reported
TSDF EPA Facility Name:	Not reported
QTY Units:	Not reported
Transporter SEQ ID:	Not reported
Transporter-1 Date:	Not reported
Waste SEQ ID:	Not reported
Waste Type Code 2:	Not reported
Waste Type Code 3:	Not reported
Waste Type Code 4:	Not reported
Waste Type Code 5:	Not reported
Waste Type Code 6:	Not reported
Date Accepted:	Not reported
Manifest Discrepancy Type:	Not reported
Data Entry Number:	Not reported
Was Load Rejected:	STATEN ISLAND, NY 10307
Reason Load Was Rejected:	Not reported

Waste:

Manifest Year:	Not reported
Waste Code:	D008
Hand Code:	Not reported
Quantity:	50,300.00 Pounds

Manifest Number:	010914642JJK
EPA ID:	NYD980531545
Date Shipped:	1/9/2013
TSDF EPA ID:	NJD991291105
Transporter EPA ID:	NJR000029967
Transporter 2 EPA ID:	Not reported
Transporter 3 EPA ID:	Not reported
Transporter 4 EPA ID:	Not reported
Transporter 5 EPA ID:	Not reported
Transporter 6 EPA ID:	Not reported
Transporter 7 EPA ID:	Not reported
Transporter 8 EPA ID:	Not reported
Transporter 9 EPA ID:	Not reported
Transporter 10 EPA ID:	Not reported
Date Trans1 Transported Waste:	Not reported
Date Trans2 Transported Waste:	Not reported
Date Trans3 Transported Waste:	Not reported
Date Trans4 Transported Waste:	Not reported
Date Trans5 Transported Waste:	Not reported
Date Trans6 Transported Waste:	Not reported
Date Trans7 Transported Waste:	Not reported
Date Trans8 Transported Waste:	Not reported
Date Trans9 Transported Waste:	Not reported
Date Trans10 Transported Waste:	Not reported
Date TSDF Received Waste:	Not reported
TSDF EPA Facility Name:	Not reported
QTY Units:	Not reported
Transporter SEQ ID:	Not reported
Transporter-1 Date:	Not reported
Waste SEQ ID:	Not reported

US EPA REGION 2 - JEWETT WHITE LEAD SUPERFUND SITE (Continued) **1000223929**

Waste Type Code 2:	Not reported
Waste Type Code 3:	Not reported
Waste Type Code 4:	Not reported
Waste Type Code 5:	Not reported
Waste Type Code 6:	Not reported
Date Accepted:	Not reported
Manifest Discrepancy Type:	Not reported
Data Entry Number:	Not reported
Was Load Rejected:	STATEN ISLAND, NY 10307
Reason Load Was Rejected:	Not reported

Waste:

Manifest Year:	Not reported
Waste Code:	D008
Hand Code:	Not reported
Quantity:	47,680.00 Pounds

Manifest Number:	010914649JJK
EPA ID:	NYD980531545
Date Shipped:	1/8/2013
TSDF EPA ID:	NJD991291105
Transporter EPA ID:	NJR000029967
Transporter 2 EPA ID:	Not reported
Transporter 3 EPA ID:	Not reported
Transporter 4 EPA ID:	Not reported
Transporter 5 EPA ID:	Not reported
Transporter 6 EPA ID:	Not reported
Transporter 7 EPA ID:	Not reported
Transporter 8 EPA ID:	Not reported
Transporter 9 EPA ID:	Not reported
Transporter 10 EPA ID:	Not reported
Date Trans1 Transported Waste:	Not reported
Date Trans2 Transported Waste:	Not reported
Date Trans3 Transported Waste:	Not reported
Date Trans4 Transported Waste:	Not reported
Date Trans5 Transported Waste:	Not reported
Date Trans6 Transported Waste:	Not reported
Date Trans7 Transported Waste:	Not reported
Date Trans8 Transported Waste:	Not reported
Date Trans9 Transported Waste:	Not reported
Date Trans10 Transported Waste:	Not reported
Date TSDF Received Waste:	Not reported
TSDF EPA Facility Name:	Not reported
QTY Units:	Not reported
Transporter SEQ ID:	Not reported
Transporter-1 Date:	Not reported
Waste SEQ ID:	Not reported
Waste Type Code 2:	Not reported
Waste Type Code 3:	Not reported
Waste Type Code 4:	Not reported
Waste Type Code 5:	Not reported
Waste Type Code 6:	Not reported
Date Accepted:	Not reported
Manifest Discrepancy Type:	Not reported
Data Entry Number:	Not reported
Was Load Rejected:	STATEN ISLAND, NY 10307
Reason Load Was Rejected:	Not reported

US EPA REGION 2 - JEWETT WHITE LEAD SUPERFUND SITE (Continued) **1000223929**

Waste:

Manifest Year:	Not reported
Waste Code:	D008
Hand Code:	Not reported
Quantity:	53,200.00 Pounds

Manifest Number:	010914652JJK
EPA ID:	NYD980531545
Date Shipped:	1/8/2013
TSDF EPA ID:	NJD991291105
Transporter EPA ID:	NJR000029967
Transporter 2 EPA ID:	Not reported
Transporter 3 EPA ID:	Not reported
Transporter 4 EPA ID:	Not reported
Transporter 5 EPA ID:	Not reported
Transporter 6 EPA ID:	Not reported
Transporter 7 EPA ID:	Not reported
Transporter 8 EPA ID:	Not reported
Transporter 9 EPA ID:	Not reported
Transporter 10 EPA ID:	Not reported
Date Trans1 Transported Waste:	Not reported
Date Trans2 Transported Waste:	Not reported
Date Trans3 Transported Waste:	Not reported
Date Trans4 Transported Waste:	Not reported
Date Trans5 Transported Waste:	Not reported
Date Trans6 Transported Waste:	Not reported
Date Trans7 Transported Waste:	Not reported
Date Trans8 Transported Waste:	Not reported
Date Trans9 Transported Waste:	Not reported
Date Trans10 Transported Waste:	Not reported
Date TSDF Received Waste:	Not reported
TSDF EPA Facility Name:	Not reported
QTY Units:	Not reported
Transporter SEQ ID:	Not reported
Transporter-1 Date:	Not reported
Waste SEQ ID:	Not reported
Waste Type Code 2:	Not reported
Waste Type Code 3:	Not reported
Waste Type Code 4:	Not reported
Waste Type Code 5:	Not reported
Waste Type Code 6:	Not reported
Date Accepted:	Not reported
Manifest Discrepancy Type:	Not reported
Data Entry Number:	Not reported
Was Load Rejected:	STATEN ISLAND, NY 10307
Reason Load Was Rejected:	Not reported

Waste:

Manifest Year:	Not reported
Waste Code:	D008
Hand Code:	Not reported
Quantity:	54,520.00 Pounds

Manifest Number:	010914655JJK
EPA ID:	NYD980531545

US EPA REGION 2 - JEWETT WHITE LEAD SUPERFUND SITE (Continued) **1000223929**

Date Shipped:	1/8/2013
TSDF EPA ID:	NJD991291105
Transporter EPA ID:	NJR000029967
Transporter 2 EPA ID:	Not reported
Transporter 3 EPA ID:	Not reported
Transporter 4 EPA ID:	Not reported
Transporter 5 EPA ID:	Not reported
Transporter 6 EPA ID:	Not reported
Transporter 7 EPA ID:	Not reported
Transporter 8 EPA ID:	Not reported
Transporter 9 EPA ID:	Not reported
Transporter 10 EPA ID:	Not reported
Date Trans1 Transported Waste:	Not reported
Date Trans2 Transported Waste:	Not reported
Date Trans3 Transported Waste:	Not reported
Date Trans4 Transported Waste:	Not reported
Date Trans5 Transported Waste:	Not reported
Date Trans6 Transported Waste:	Not reported
Date Trans7 Transported Waste:	Not reported
Date Trans8 Transported Waste:	Not reported
Date Trans9 Transported Waste:	Not reported
Date Trans10 Transported Waste:	Not reported
Date TSDF Received Waste:	Not reported
TSDF EPA Facility Name:	Not reported
QTY Units:	Not reported
Transporter SEQ ID:	Not reported
Transporter-1 Date:	Not reported
Waste SEQ ID:	Not reported
Waste Type Code 2:	Not reported
Waste Type Code 3:	Not reported
Waste Type Code 4:	Not reported
Waste Type Code 5:	Not reported
Waste Type Code 6:	Not reported
Date Accepted:	Not reported
Manifest Discrepancy Type:	Not reported
Data Entry Number:	Not reported
Was Load Rejected:	STATEN ISLAND, NY 10307
Reason Load Was Rejected:	Not reported

Waste:

Manifest Year:	Not reported
Waste Code:	D008
Hand Code:	Not reported
Quantity:	47,100.00 Pounds

Manifest Number:	010914573JJK
EPA ID:	NYD980531545
Date Shipped:	1/10/2013
TSDF EPA ID:	NJD991291105
Transporter EPA ID:	NJR000029967
Transporter 2 EPA ID:	Not reported
Transporter 3 EPA ID:	Not reported
Transporter 4 EPA ID:	Not reported
Transporter 5 EPA ID:	Not reported
Transporter 6 EPA ID:	Not reported
Transporter 7 EPA ID:	Not reported
Transporter 8 EPA ID:	Not reported

US EPA REGION 2 - JEWETT WHITE LEAD SUPERFUND SITE (Continued) **1000223929**

Transporter 9 EPA ID:	Not reported
Transporter 10 EPA ID:	Not reported
Date Trans1 Transported Waste:	Not reported
Date Trans2 Transported Waste:	Not reported
Date Trans3 Transported Waste:	Not reported
Date Trans4 Transported Waste:	Not reported
Date Trans5 Transported Waste:	Not reported
Date Trans6 Transported Waste:	Not reported
Date Trans7 Transported Waste:	Not reported
Date Trans8 Transported Waste:	Not reported
Date Trans9 Transported Waste:	Not reported
Date Trans10 Transported Waste:	Not reported
Date TSDF Received Waste:	Not reported
TSDF EPA Facility Name:	Not reported
QTY Units:	Not reported
Transporter SEQ ID:	Not reported
Transporter-1 Date:	Not reported
Waste SEQ ID:	Not reported
Waste Type Code 2:	Not reported
Waste Type Code 3:	Not reported
Waste Type Code 4:	Not reported
Waste Type Code 5:	Not reported
Waste Type Code 6:	Not reported
Date Accepted:	Not reported
Manifest Discrepancy Type:	Not reported
Data Entry Number:	Not reported
Was Load Rejected:	STATEN ISLAND, NY 10307
Reason Load Was Rejected:	Not reported

Waste:

Manifest Year:	Not reported
Waste Code:	D008
Hand Code:	Not reported
Quantity:	49,620.00 Pounds

Manifest Number:	010914749JJK
EPA ID:	NYD980531545
Date Shipped:	1/25/2013
TSDF EPA ID:	NJD991291105
Transporter EPA ID:	NJR000029967
Transporter 2 EPA ID:	Not reported
Transporter 3 EPA ID:	Not reported
Transporter 4 EPA ID:	Not reported
Transporter 5 EPA ID:	Not reported
Transporter 6 EPA ID:	Not reported
Transporter 7 EPA ID:	Not reported
Transporter 8 EPA ID:	Not reported
Transporter 9 EPA ID:	Not reported
Transporter 10 EPA ID:	Not reported
Date Trans1 Transported Waste:	Not reported
Date Trans2 Transported Waste:	Not reported
Date Trans3 Transported Waste:	Not reported
Date Trans4 Transported Waste:	Not reported
Date Trans5 Transported Waste:	Not reported
Date Trans6 Transported Waste:	Not reported
Date Trans7 Transported Waste:	Not reported
Date Trans8 Transported Waste:	Not reported

US EPA REGION 2 - JEWETT WHITE LEAD SUPERFUND SITE (Continued) **1000223929**

Date Trans9 Transported Waste:	Not reported
Date Trans10 Transported Waste:	Not reported
Date TSDF Received Waste:	Not reported
TSDF EPA Facility Name:	Not reported
QTY Units:	Not reported
Transporter SEQ ID:	Not reported
Transporter-1 Date:	Not reported
Waste SEQ ID:	Not reported
Waste Type Code 2:	Not reported
Waste Type Code 3:	Not reported
Waste Type Code 4:	Not reported
Waste Type Code 5:	Not reported
Waste Type Code 6:	Not reported
Date Accepted:	Not reported
Manifest Discrepancy Type:	Not reported
Data Entry Number:	Not reported
Was Load Rejected:	STATEN ISLAND, NY 10307
Reason Load Was Rejected:	Not reported

Waste:

Manifest Year:	Not reported
Waste Code:	D008
Hand Code:	Not reported
Quantity:	59,840.00 Pounds

Manifest Number:	010914753JJK
EPA ID:	NYD980531545
Date Shipped:	1/25/2013
TSDF EPA ID:	NJD991291105
Transporter EPA ID:	NJR000029967
Transporter 2 EPA ID:	Not reported
Transporter 3 EPA ID:	Not reported
Transporter 4 EPA ID:	Not reported
Transporter 5 EPA ID:	Not reported
Transporter 6 EPA ID:	Not reported
Transporter 7 EPA ID:	Not reported
Transporter 8 EPA ID:	Not reported
Transporter 9 EPA ID:	Not reported
Transporter 10 EPA ID:	Not reported
Date Trans1 Transported Waste:	Not reported
Date Trans2 Transported Waste:	Not reported
Date Trans3 Transported Waste:	Not reported
Date Trans4 Transported Waste:	Not reported
Date Trans5 Transported Waste:	Not reported
Date Trans6 Transported Waste:	Not reported
Date Trans7 Transported Waste:	Not reported
Date Trans8 Transported Waste:	Not reported
Date Trans9 Transported Waste:	Not reported
Date Trans10 Transported Waste:	Not reported
Date TSDF Received Waste:	Not reported
TSDF EPA Facility Name:	Not reported
QTY Units:	Not reported
Transporter SEQ ID:	Not reported
Transporter-1 Date:	Not reported
Waste SEQ ID:	Not reported
Waste Type Code 2:	Not reported
Waste Type Code 3:	Not reported

US EPA REGION 2 - JEWETT WHITE LEAD SUPERFUND SITE (Continued) **1000223929**

Waste Type Code 4:	Not reported
Waste Type Code 5:	Not reported
Waste Type Code 6:	Not reported
Date Accepted:	Not reported
Manifest Discrepancy Type:	Not reported
Data Entry Number:	Not reported
Was Load Rejected:	STATEN ISLAND, NY 10307
Reason Load Was Rejected:	Not reported

Waste:

Manifest Year:	Not reported
Waste Code:	D008
Hand Code:	Not reported
Quantity:	58,260.00 Pounds

Manifest Number:	010914768JJK
EPA ID:	NYD980531545
Date Shipped:	1/28/2013
TSDF EPA ID:	NJD991291105
Transporter EPA ID:	NJR000029967
Transporter 2 EPA ID:	Not reported
Transporter 3 EPA ID:	Not reported
Transporter 4 EPA ID:	Not reported
Transporter 5 EPA ID:	Not reported
Transporter 6 EPA ID:	Not reported
Transporter 7 EPA ID:	Not reported
Transporter 8 EPA ID:	Not reported
Transporter 9 EPA ID:	Not reported
Transporter 10 EPA ID:	Not reported
Date Trans1 Transported Waste:	Not reported
Date Trans2 Transported Waste:	Not reported
Date Trans3 Transported Waste:	Not reported
Date Trans4 Transported Waste:	Not reported
Date Trans5 Transported Waste:	Not reported
Date Trans6 Transported Waste:	Not reported
Date Trans7 Transported Waste:	Not reported
Date Trans8 Transported Waste:	Not reported
Date Trans9 Transported Waste:	Not reported
Date Trans10 Transported Waste:	Not reported
Date TSDF Received Waste:	Not reported
TSDF EPA Facility Name:	Not reported
QTY Units:	Not reported
Transporter SEQ ID:	Not reported
Transporter-1 Date:	Not reported
Waste SEQ ID:	Not reported
Waste Type Code 2:	Not reported
Waste Type Code 3:	Not reported
Waste Type Code 4:	Not reported
Waste Type Code 5:	Not reported
Waste Type Code 6:	Not reported
Date Accepted:	Not reported
Manifest Discrepancy Type:	Not reported
Data Entry Number:	Not reported
Was Load Rejected:	STATEN ISLAND, NY 10307
Reason Load Was Rejected:	Not reported

Waste:

US EPA REGION 2 - JEWETT WHITE LEAD SUPERFUND SITE (Continued) **1000223929**

Manifest Year:	Not reported
Waste Code:	D008
Hand Code:	Not reported
Quantity:	56,020.00 Pounds

Manifest Number:	010914770JJK
EPA ID:	NYD980531545
Date Shipped:	1/29/2013
TSDF EPA ID:	NJD991291105
Transporter EPA ID:	NJR000029967
Transporter 2 EPA ID:	Not reported
Transporter 3 EPA ID:	Not reported
Transporter 4 EPA ID:	Not reported
Transporter 5 EPA ID:	Not reported
Transporter 6 EPA ID:	Not reported
Transporter 7 EPA ID:	Not reported
Transporter 8 EPA ID:	Not reported
Transporter 9 EPA ID:	Not reported
Transporter 10 EPA ID:	Not reported
Date Trans1 Transported Waste:	Not reported
Date Trans2 Transported Waste:	Not reported
Date Trans3 Transported Waste:	Not reported
Date Trans4 Transported Waste:	Not reported
Date Trans5 Transported Waste:	Not reported
Date Trans6 Transported Waste:	Not reported
Date Trans7 Transported Waste:	Not reported
Date Trans8 Transported Waste:	Not reported
Date Trans9 Transported Waste:	Not reported
Date Trans10 Transported Waste:	Not reported
Date TSDF Received Waste:	Not reported
TSDF EPA Facility Name:	Not reported
QTY Units:	Not reported
Transporter SEQ ID:	Not reported
Transporter-1 Date:	Not reported
Waste SEQ ID:	Not reported
Waste Type Code 2:	Not reported
Waste Type Code 3:	Not reported
Waste Type Code 4:	Not reported
Waste Type Code 5:	Not reported
Waste Type Code 6:	Not reported
Date Accepted:	Not reported
Manifest Discrepancy Type:	Not reported
Data Entry Number:	Not reported
Was Load Rejected:	STATEN ISLAND, NY 10307
Reason Load Was Rejected:	Not reported

Waste:

Manifest Year:	Not reported
Waste Code:	D008
Hand Code:	Not reported
Quantity:	49,400.00 Pounds

Manifest Number:	010914774JJK
EPA ID:	NYD980531545
Date Shipped:	1/31/2013
TSDF EPA ID:	NJD991291105

US EPA REGION 2 - JEWETT WHITE LEAD SUPERFUND SITE (Continued) **1000223929**

Transporter EPA ID:	NJR000029967
Transporter 2 EPA ID:	Not reported
Transporter 3 EPA ID:	Not reported
Transporter 4 EPA ID:	Not reported
Transporter 5 EPA ID:	Not reported
Transporter 6 EPA ID:	Not reported
Transporter 7 EPA ID:	Not reported
Transporter 8 EPA ID:	Not reported
Transporter 9 EPA ID:	Not reported
Transporter 10 EPA ID:	Not reported
Date Trans1 Transported Waste:	Not reported
Date Trans2 Transported Waste:	Not reported
Date Trans3 Transported Waste:	Not reported
Date Trans4 Transported Waste:	Not reported
Date Trans5 Transported Waste:	Not reported
Date Trans6 Transported Waste:	Not reported
Date Trans7 Transported Waste:	Not reported
Date Trans8 Transported Waste:	Not reported
Date Trans9 Transported Waste:	Not reported
Date Trans10 Transported Waste:	Not reported
Date TSDF Received Waste:	Not reported
TSDF EPA Facility Name:	Not reported
QTY Units:	Not reported
Transporter SEQ ID:	Not reported
Transporter-1 Date:	Not reported
Waste SEQ ID:	Not reported
Waste Type Code 2:	Not reported
Waste Type Code 3:	Not reported
Waste Type Code 4:	Not reported
Waste Type Code 5:	Not reported
Waste Type Code 6:	Not reported
Date Accepted:	Not reported
Manifest Discrepancy Type:	Not reported
Data Entry Number:	Not reported
Was Load Rejected:	STATEN ISLAND, NY 10307
Reason Load Was Rejected:	Not reported

Waste:

Manifest Year:	Not reported
Waste Code:	D008
Hand Code:	Not reported
Quantity:	53,960.00 Pounds

Manifest Number:	010914776JJK
EPA ID:	NYD980531545
Date Shipped:	1/31/2013
TSDF EPA ID:	NJD991291105
Transporter EPA ID:	NJR000029967
Transporter 2 EPA ID:	Not reported
Transporter 3 EPA ID:	Not reported
Transporter 4 EPA ID:	Not reported
Transporter 5 EPA ID:	Not reported
Transporter 6 EPA ID:	Not reported
Transporter 7 EPA ID:	Not reported
Transporter 8 EPA ID:	Not reported
Transporter 9 EPA ID:	Not reported
Transporter 10 EPA ID:	Not reported

US EPA REGION 2 - JEWETT WHITE LEAD SUPERFUND SITE (Continued) **1000223929**

Date Trans1 Transported Waste:	Not reported
Date Trans2 Transported Waste:	Not reported
Date Trans3 Transported Waste:	Not reported
Date Trans4 Transported Waste:	Not reported
Date Trans5 Transported Waste:	Not reported
Date Trans6 Transported Waste:	Not reported
Date Trans7 Transported Waste:	Not reported
Date Trans8 Transported Waste:	Not reported
Date Trans9 Transported Waste:	Not reported
Date Trans10 Transported Waste:	Not reported
Date TSDF Received Waste:	Not reported
TSDF EPA Facility Name:	Not reported
QTY Units:	Not reported
Transporter SEQ ID:	Not reported
Transporter-1 Date:	Not reported
Waste SEQ ID:	Not reported
Waste Type Code 2:	Not reported
Waste Type Code 3:	Not reported
Waste Type Code 4:	Not reported
Waste Type Code 5:	Not reported
Waste Type Code 6:	Not reported
Date Accepted:	Not reported
Manifest Discrepancy Type:	Not reported
Data Entry Number:	Not reported
Was Load Rejected:	STATEN ISLAND, NY 10307
Reason Load Was Rejected:	Not reported

Waste:

Manifest Year:	Not reported
Waste Code:	D008
Hand Code:	Not reported
Quantity:	20.00 Cubic Yards

Manifest Number:	010914799JJK
EPA ID:	NYD980531545
Date Shipped:	1/22/2013
TSDF EPA ID:	NJD991291105
Transporter EPA ID:	NJR000029967
Transporter 2 EPA ID:	Not reported
Transporter 3 EPA ID:	Not reported
Transporter 4 EPA ID:	Not reported
Transporter 5 EPA ID:	Not reported
Transporter 6 EPA ID:	Not reported
Transporter 7 EPA ID:	Not reported
Transporter 8 EPA ID:	Not reported
Transporter 9 EPA ID:	Not reported
Transporter 10 EPA ID:	Not reported
Date Trans1 Transported Waste:	Not reported
Date Trans2 Transported Waste:	Not reported
Date Trans3 Transported Waste:	Not reported
Date Trans4 Transported Waste:	Not reported
Date Trans5 Transported Waste:	Not reported
Date Trans6 Transported Waste:	Not reported
Date Trans7 Transported Waste:	Not reported
Date Trans8 Transported Waste:	Not reported
Date Trans9 Transported Waste:	Not reported
Date Trans10 Transported Waste:	Not reported

US EPA REGION 2 - JEWETT WHITE LEAD SUPERFUND SITE (Continued) **1000223929**

Date TSDF Received Waste:	Not reported
TSDF EPA Facility Name:	Not reported
QTY Units:	Not reported
Transporter SEQ ID:	Not reported
Transporter-1 Date:	Not reported
Waste SEQ ID:	Not reported
Waste Type Code 2:	Not reported
Waste Type Code 3:	Not reported
Waste Type Code 4:	Not reported
Waste Type Code 5:	Not reported
Waste Type Code 6:	Not reported
Date Accepted:	Not reported
Manifest Discrepancy Type:	Not reported
Data Entry Number:	Not reported
Was Load Rejected:	STATEN ISLAND, NY 10307
Reason Load Was Rejected:	Not reported

Waste:

Manifest Year:	Not reported
Waste Code:	D008
Hand Code:	Not reported
Quantity:	62,920.00 Pounds

187
South
< 1/8
0.026 mi.
137 ft.

SPILL NUMBER 0209868
LOCKMAND AVE & ROXBURY ST
STATEN ISLAND, NY

NY Spills **S106010336**
N/A

Actual:
37 ft.

Focus Map:
5

SPILLS:

Name:	SPILL NUMBER 0209868
Address:	LOCKMAND AVE & ROXBURY ST
City,State,Zip:	STATEN ISLAND, NY
Spill Number/Closed Date:	0209868 / 2003-04-28
Facility ID:	0209868
Facility Type:	ER
DER Facility ID:	111769
Site ID:	129664
DEC Region:	2
Spill Cause:	Equipment Failure
Spill Class:	C4
SWIS:	4301
Spill Date:	2002-12-29
Investigator:	AERODRIG
Referred To:	Not reported
Reported to Dept:	2002-12-29
CID:	266
Water Affected:	Not reported
Spill Source:	Commercial Vehicle
Spill Notifier:	Responsible Party
Cleanup Ceased:	Not reported
Cleanup Meets Std:	False
Last Inspection:	Not reported
Recommended Penalty:	False
UST Trust:	False
Remediation Phase:	0

SPILL NUMBER 0209868 (Continued) **S106010336**

Date Entered In Computer:	2002-12-29
Spill Record Last Update:	2003-04-28
Spiller Name:	Not reported
Spiller Company:	CON EDISON
Spiller Address:	4 IRVING PLACE
Spiller Company:	001
Contact Name:	Not reported
DEC Memo:	"Prior to Sept, 2004 data translation this spill Lead_DEC Field was RODRIGUEZ E2MIS 146517 12/29/02 ... 1445 hrs. Troubleshooter J. Ramm notified the Control Center that while responding to a hit pole c/o Lockman Ave. & Roxbury St., vehicle 50549 leaked hydraulic fluid from a fitting by the bucket. Approx. 1 Qt. of hydraulic fluid leaked onto the asphalt roadway beneath the truck and onto a parked 1989 Ford Taurus wagon, NY plate # BKR-4755. No sewers or waterways were involved. Other than the above mentioned auto, no private property was affected. There was no smoke or fire condition. Spill was contained by Mr. Ramm with pads and speedy dry and he will clean up the spill and attempt to find the owner of the impacted auto and perform a cleanup on the car....T. Bergendale # 23178. 12/29/03 ... 1610 hrs. Troubleshooter J. Ramm notified the Control Center that cleanup of spilled hydraulic fluid at Lockman Ave. c/ o Roxbury St. was completed at 1610 hrs. Mr. Ramm and employees R. Miller & J. Lindstrom performed the cleanup. An area of asphalt roadway approx. 2' x 2' was double washed with citrus cleaner and speedy dry was also used. The owner of the auto that was hit with hydraulic fluid was located. He is Mr. Felix Garriga of # 35 Lockman Loop, S. I. N. Y. Apt. A, Ph # 718-442-3357. The car was double washed with citrus cleaner and Mr. Garriga was advised to take the car to a car wash and submit receipt to Con Edison for reimbursement. One bag of debris was generated and will be disposed of as nonhazardous waste at Davis Ave. Truck was driven to Davis Ave. for repair of hydraulic system..... T. Bergendale # 23178. UPDATE 1/3/03 1155 Hrs. As per Transportation vehicle was repaired on 12/30/02 (fitting was repaired).."
Remarks:	"LEAK FROM HYDRAULIC HOSE ON A BUCKET TRUCK. SPILLED ASPHALT AND A VEHICLE. HYDRAULIC LINE REPAIRED. BEING CLEANED UP. CON EDISON REFERENCE NUMBER 146517."

All Materials:

Site ID:	129664
Operable Unit ID:	861104
Operable Unit:	01
Material ID:	513287
Material Code:	0010
Material Name:	hydraulic oil
Case No.:	Not reported
Material FA:	Petroleum
Quantity:	1.00
Units:	G
Recovered:	1.00
Oxygenate:	Not reported

N188 **CADDELL DRY DOCK AND REPAIR CO INC** **RCRA-LQG** **1000791217**
North **1 BROADWAY** **NYD987027232**
< 1/8 **STATEN ISLAND, NY 10310**
0.026 mi.
139 ft. **Site 7 of 7 in cluster N**

Actual:
3 ft.

Focus Map:
7

RCRA-LQG:

Date form received by agency:	02/28/2018
Facility name:	CADDELL DRY DOCK AND REPAIR CO INC
Facility address:	1 BROADWAY STATEN ISLAND, NY 10310
EPA ID:	NYD987027232
Mailing address:	BROADWAY PO BOX 327 STATEN ISLAND, NY 10310
Contact:	BRIAN DONATO
Contact address:	BROADWAY PO BOX 327 STATEN ISLAND, NY 10310
Contact country:	US
Contact telephone:	718-442-2112
Telephone ext.:	114
Contact email:	BDONATO@CADDELLDRYDOCK.COM
EPA Region:	02
Land type:	Private
Classification:	Large Quantity Generator
Description:	Handler: generates 1,000 kg or more of hazardous waste during any calendar month; or generates more than 1 kg of acutely hazardous waste during any calendar month; or generates more than 100 kg of any residue or contaminated soil, waste or other debris resulting from the cleanup of a spill, into or on any land or water, of acutely hazardous waste during any calendar month; or generates 1 kg or less of acutely hazardous waste during any calendar month, and accumulates more than 1 kg of acutely hazardous waste at any time; or generates 100 kg or less of any residue or contaminated soil, waste or other debris resulting from the cleanup of a spill, into or on any land or water, of acutely hazardous waste during any calendar month, and accumulates more than 100 kg of that material at any time

Owner/Operator Summary:

Owner/operator name:	CADDELL DRY DOCK AND REPAIR CO INC
Owner/operator address:	BROADWAY STATEN ISLAND, NY 10310
Owner/operator country:	US
Owner/operator telephone:	718-442-2112
Owner/operator email:	Not reported
Owner/operator fax:	Not reported
Owner/operator extension:	Not reported
Legal status:	Private
Owner/Operator Type:	Owner
Owner/Op start date:	01/01/1903
Owner/Op end date:	Not reported

Owner/operator name:	CADDELL DRY DOCK AND REPAIR CO INC
Owner/operator address:	BROADWAY PO BOX 327 STATEN ISLAND, NY 10310
Owner/operator country:	US
Owner/operator telephone:	718-442-2112
Owner/operator email:	Not reported
Owner/operator fax:	Not reported

CADDELL DRY DOCK AND REPAIR CO INC (Continued) **1000791217**

Owner/operator extension: Not reported
Legal status: Private
Owner/Operator Type: Operator
Owner/Op start date: 01/01/1903
Owner/Op end date: Not reported

Handler Activities Summary:
U.S. importer of hazardous waste: No
Mixed waste (haz. and radioactive): No
Recycler of hazardous waste: No
Transporter of hazardous waste: No
Treater, storer or disposer of HW: No
Underground injection activity: No
On-site burner exemption: No
Furnace exemption: No
Used oil fuel burner: No
Used oil processor: No
User oil refiner: No
Used oil fuel marketer to burner: No
Used oil Specification marketer: No
Used oil transfer facility: No
Used oil transporter: No

Historical Generators:
Date form received by agency: 03/01/2016
Site name: CADDELL DRY DOCK & REPAIR CO INC
Classification: Large Quantity Generator

Date form received by agency: 02/28/2014
Site name: CADDELL DRY DOCK & REPAIR CO INC
Classification: Large Quantity Generator

Date form received by agency: 01/26/2010
Site name: CADDELL DRY DOCK & REPAIR CO INC
Classification: Large Quantity Generator

Date form received by agency: 02/22/2008
Site name: CADDELL DRY DOCK & REPAIR COMPANY INC.
Classification: Small Quantity Generator

Date form received by agency: 01/01/2007
Site name: CADDELL DRY DOCK & REPAIR COMPANY, INC
Classification: Small Quantity Generator

Date form received by agency: 02/17/2006
Site name: CADDELL DRY DOCK & REPAIR COMPANY, INC
Classification: Large Quantity Generator

Date form received by agency: 02/16/2006
Site name: CADDELL DRY DOCK & REPAIR COMPANY, INC
Classification: Small Quantity Generator

Date form received by agency: 07/08/1999
Site name: CADDELL DRYDOCK & REPAIR CO
Classification: Not a generator, verified

CADDELL DRY DOCK AND REPAIR CO INC (Continued) **1000791217**

Date form received by agency: 02/02/1993
Site name: CADDELL DRYDOCK & REPAIR CO
Classification: Large Quantity Generator

Hazardous Waste Summary:

. Waste code: D001
. Waste name: IGNITABLE WASTE

. Waste code: D008
. Waste name: LEAD

. Waste code: D018
. Waste name: BENZENE

. Waste code: D019
. Waste name: CARBON TETRACHLORIDE

Biennial Reports:

Last Biennial Reporting Year: 2017

Annual Waste Handled:
Waste code: D001
Waste name: IGNITABLE HAZARDOUS WASTES ARE THOSE WASTES WHICH HAVE A FLASHPOINT OF LESS THAN 140 DEGREES FAHRENHEIT AS DETERMINED BY A PENSKY-MARTENS CLOSED CUP FLASH POINT TESTER. ANOTHER METHOD OF DETERMINING THE FLASH POINT OF A WASTE IS TO REVIEW THE MATERIAL SAFETY DATA SHEET, WHICH CAN BE OBTAINED FROM THE MANUFACTURER OR DISTRIBUTOR OF THE MATERIAL. LACQUER THINNER IS AN EXAMPLE OF A COMMONLY USED SOLVENT WHICH WOULD BE CONSIDERED AS IGNITABLE HAZARDOUS WASTE.
Amount (Lbs): 23394.5

Facility Has Received Notices of Violations:
Regulation violated: Not reported
Area of violation: State Statute or Regulation
Date violation determined: 11/09/2016
Date achieved compliance: Not reported
Violation lead agency: State
Enforcement action: LETTER OF INTENT TO INITIATE ENFORCEMENT ACTION
Enforcement action date: 01/25/2017
Enf. disposition status: Not reported
Enf. disp. status date: Not reported
Enforcement lead agency: State
Proposed penalty amount: Not reported
Final penalty amount: Not reported
Paid penalty amount: Not reported

Regulation violated: Not reported
Area of violation: Generators - General
Date violation determined: 11/09/2016
Date achieved compliance: Not reported
Violation lead agency: State
Enforcement action: LETTER OF INTENT TO INITIATE ENFORCEMENT ACTION
Enforcement action date: 01/25/2017
Enf. disposition status: Not reported

CADDELL DRY DOCK AND REPAIR CO INC (Continued) **1000791217**

Enf. disp. status date: Not reported
Enforcement lead agency: State
Proposed penalty amount: Not reported
Final penalty amount: Not reported
Paid penalty amount: Not reported

Regulation violated: Not reported
Area of violation: Generators - Pre-transport
Date violation determined: 11/09/2016
Date achieved compliance: Not reported
Violation lead agency: State
Enforcement action: LETTER OF INTENT TO INITIATE ENFORCEMENT ACTION
Enforcement action date: 01/25/2017
Enf. disposition status: Not reported
Enf. disp. status date: Not reported
Enforcement lead agency: State
Proposed penalty amount: Not reported
Final penalty amount: Not reported
Paid penalty amount: Not reported

Regulation violated: Not reported
Area of violation: TSD IS-General Facility Standards
Date violation determined: 11/09/2016
Date achieved compliance: Not reported
Violation lead agency: State
Enforcement action: LETTER OF INTENT TO INITIATE ENFORCEMENT ACTION
Enforcement action date: 01/25/2017
Enf. disposition status: Not reported
Enf. disp. status date: Not reported
Enforcement lead agency: State
Proposed penalty amount: Not reported
Final penalty amount: Not reported
Paid penalty amount: Not reported

Regulation violated: Not reported
Area of violation: TSD IS-Preparedness and Prevention
Date violation determined: 11/09/2016
Date achieved compliance: Not reported
Violation lead agency: State
Enforcement action: LETTER OF INTENT TO INITIATE ENFORCEMENT ACTION
Enforcement action date: 01/25/2017
Enf. disposition status: Not reported
Enf. disp. status date: Not reported
Enforcement lead agency: State
Proposed penalty amount: Not reported
Final penalty amount: Not reported
Paid penalty amount: Not reported

Regulation violated: Not reported
Area of violation: TSD IS-Container Use and Management
Date violation determined: 11/09/2016
Date achieved compliance: Not reported
Violation lead agency: State
Enforcement action: LETTER OF INTENT TO INITIATE ENFORCEMENT ACTION
Enforcement action date: 01/25/2017
Enf. disposition status: Not reported
Enf. disp. status date: Not reported

CADDELL DRY DOCK AND REPAIR CO INC (Continued) **1000791217**

Enforcement lead agency: State
Proposed penalty amount: Not reported
Final penalty amount: Not reported
Paid penalty amount: Not reported

Regulation violated: Not reported
Area of violation: TSD IS-Contingency Plan and Emergency Procedures
Date violation determined: 11/09/2016
Date achieved compliance: Not reported
Violation lead agency: State
Enforcement action: LETTER OF INTENT TO INITIATE ENFORCEMENT ACTION
Enforcement action date: 01/25/2017
Enf. disposition status: Not reported
Enf. disp. status date: Not reported
Enforcement lead agency: State
Proposed penalty amount: Not reported
Final penalty amount: Not reported
Paid penalty amount: Not reported

Regulation violated: Not reported
Area of violation: Listing - General
Date violation determined: 11/09/2016
Date achieved compliance: Not reported
Violation lead agency: State
Enforcement action: LETTER OF INTENT TO INITIATE ENFORCEMENT ACTION
Enforcement action date: 01/25/2017
Enf. disposition status: Not reported
Enf. disp. status date: Not reported
Enforcement lead agency: State
Proposed penalty amount: Not reported
Final penalty amount: Not reported
Paid penalty amount: Not reported

Regulation violated: Not reported
Area of violation: LDR - General
Date violation determined: 12/17/1996
Date achieved compliance: 02/14/2001
Violation lead agency: State
Enforcement action: INITIAL 3008(A) COMPLIANCE
Enforcement action date: 01/20/1998
Enf. disposition status: Not reported
Enf. disp. status date: Not reported
Enforcement lead agency: State
Proposed penalty amount: 43750
Final penalty amount: Not reported
Paid penalty amount: Not reported

Regulation violated: Not reported
Area of violation: LDR - General
Date violation determined: 12/17/1996
Date achieved compliance: 02/14/2001
Violation lead agency: State
Enforcement action: FINAL 3008(A) COMPLIANCE ORDER
Enforcement action date: 02/14/2001
Enf. disposition status: Not reported
Enf. disp. status date: Not reported
Enforcement lead agency: State

CADDELL DRY DOCK AND REPAIR CO INC (Continued) **1000791217**

Proposed penalty amount: Not reported
Final penalty amount: 15000
Paid penalty amount: 15000

Regulation violated: Not reported
Area of violation: Generators - General
Date violation determined: 12/17/1996
Date achieved compliance: 02/14/2001
Violation lead agency: State
Enforcement action: FINAL 3008(A) COMPLIANCE ORDER
Enforcement action date: 02/14/2001
Enf. disposition status: Not reported
Enf. disp. status date: Not reported
Enforcement lead agency: State
Proposed penalty amount: Not reported
Final penalty amount: 15000
Paid penalty amount: 15000

Regulation violated: Not reported
Area of violation: Generators - Manifest
Date violation determined: 12/17/1996
Date achieved compliance: 02/14/2001
Violation lead agency: State
Enforcement action: FINAL 3008(A) COMPLIANCE ORDER
Enforcement action date: 02/14/2001
Enf. disposition status: Not reported
Enf. disp. status date: Not reported
Enforcement lead agency: State
Proposed penalty amount: Not reported
Final penalty amount: 15000
Paid penalty amount: 15000

Regulation violated: Not reported
Area of violation: Generators - Manifest
Date violation determined: 12/17/1996
Date achieved compliance: 02/14/2001
Violation lead agency: State
Enforcement action: INITIAL 3008(A) COMPLIANCE
Enforcement action date: 01/20/1998
Enf. disposition status: Not reported
Enf. disp. status date: Not reported
Enforcement lead agency: State
Proposed penalty amount: 43750
Final penalty amount: Not reported
Paid penalty amount: Not reported

Regulation violated: Not reported
Area of violation: Generators - General
Date violation determined: 12/17/1996
Date achieved compliance: 02/14/2001
Violation lead agency: State
Enforcement action: INITIAL 3008(A) COMPLIANCE
Enforcement action date: 01/20/1998
Enf. disposition status: Not reported
Enf. disp. status date: Not reported
Enforcement lead agency: State
Proposed penalty amount: 43750

CADDELL DRY DOCK AND REPAIR CO INC (Continued) **1000791217**

Final penalty amount: Not reported
Paid penalty amount: Not reported

Evaluation Action Summary:
Evaluation date: 01/25/2017
Evaluation: SIGNIFICANT NON-COMPLIER
Area of violation: TSD IS-Preparedness and Prevention
Date achieved compliance: Not reported
Evaluation lead agency: State

Evaluation date: 01/25/2017
Evaluation: SIGNIFICANT NON-COMPLIER
Area of violation: TSD IS-Container Use and Management
Date achieved compliance: Not reported
Evaluation lead agency: State

Evaluation date: 01/25/2017
Evaluation: SIGNIFICANT NON-COMPLIER
Area of violation: Generators - General
Date achieved compliance: Not reported
Evaluation lead agency: State

Evaluation date: 01/25/2017
Evaluation: SIGNIFICANT NON-COMPLIER
Area of violation: TSD IS-General Facility Standards
Date achieved compliance: Not reported
Evaluation lead agency: State

Evaluation date: 01/25/2017
Evaluation: SIGNIFICANT NON-COMPLIER
Area of violation: Generators - Pre-transport
Date achieved compliance: Not reported
Evaluation lead agency: State

Evaluation date: 01/25/2017
Evaluation: SIGNIFICANT NON-COMPLIER
Area of violation: Listing - General
Date achieved compliance: Not reported
Evaluation lead agency: State

Evaluation date: 01/25/2017
Evaluation: SIGNIFICANT NON-COMPLIER
Area of violation: State Statute or Regulation
Date achieved compliance: Not reported
Evaluation lead agency: State

Evaluation date: 01/25/2017
Evaluation: SIGNIFICANT NON-COMPLIER
Area of violation: TSD IS-Contingency Plan and Emergency Procedures
Date achieved compliance: Not reported
Evaluation lead agency: State

Evaluation date: 11/09/2016
Evaluation: COMPLIANCE EVALUATION INSPECTION ON-SITE
Area of violation: Generators - General
Date achieved compliance: Not reported
Evaluation lead agency: State

CADDELL DRY DOCK AND REPAIR CO INC (Continued) **1000791217**

Evaluation date: 11/09/2016
Evaluation: COMPLIANCE EVALUATION INSPECTION ON-SITE
Area of violation: State Statute or Regulation
Date achieved compliance: Not reported
Evaluation lead agency: State

Evaluation date: 11/09/2016
Evaluation: COMPLIANCE EVALUATION INSPECTION ON-SITE
Area of violation: TSD IS-General Facility Standards
Date achieved compliance: Not reported
Evaluation lead agency: State

Evaluation date: 11/09/2016
Evaluation: COMPLIANCE EVALUATION INSPECTION ON-SITE
Area of violation: Listing - General
Date achieved compliance: Not reported
Evaluation lead agency: State

Evaluation date: 11/09/2016
Evaluation: COMPLIANCE EVALUATION INSPECTION ON-SITE
Area of violation: TSD IS-Contingency Plan and Emergency Procedures
Date achieved compliance: Not reported
Evaluation lead agency: State

Evaluation date: 11/09/2016
Evaluation: COMPLIANCE EVALUATION INSPECTION ON-SITE
Area of violation: Generators - Pre-transport
Date achieved compliance: Not reported
Evaluation lead agency: State

Evaluation date: 11/09/2016
Evaluation: COMPLIANCE EVALUATION INSPECTION ON-SITE
Area of violation: TSD IS-Container Use and Management
Date achieved compliance: Not reported
Evaluation lead agency: State

Evaluation date: 11/09/2016
Evaluation: COMPLIANCE EVALUATION INSPECTION ON-SITE
Area of violation: TSD IS-Preparedness and Prevention
Date achieved compliance: Not reported
Evaluation lead agency: State

Evaluation date: 07/15/2009
Evaluation: COMPLIANCE EVALUATION INSPECTION ON-SITE
Area of violation: Not reported
Date achieved compliance: Not reported
Evaluation lead agency: EPA

Evaluation date: 07/25/2006
Evaluation: COMPLIANCE EVALUATION INSPECTION ON-SITE
Area of violation: Not reported
Date achieved compliance: Not reported
Evaluation lead agency: EPA

Evaluation date: 06/04/1999
Evaluation: COMPLIANCE EVALUATION INSPECTION ON-SITE
Area of violation: Not reported

CADDELL DRY DOCK AND REPAIR CO INC (Continued) **1000791217**

Date achieved compliance: Not reported
Evaluation lead agency: EPA

Evaluation date: 10/31/1996
Evaluation: COMPLIANCE EVALUATION INSPECTION ON-SITE
Area of violation: Generators - Manifest
Date achieved compliance: 02/14/2001
Evaluation lead agency: State

Evaluation date: 10/31/1996
Evaluation: COMPLIANCE EVALUATION INSPECTION ON-SITE
Area of violation: LDR - General
Date achieved compliance: 02/14/2001
Evaluation lead agency: State

Evaluation date: 10/31/1996
Evaluation: COMPLIANCE EVALUATION INSPECTION ON-SITE
Area of violation: Generators - General
Date achieved compliance: 02/14/2001
Evaluation lead agency: State

U189 **POLE MOUNT TRANSFORMER** **NY Spills** **S112229930**
SSE **BARD AVE AND RICHMOND TERR** **N/A**
< 1/8 **STATEN ISLAND, NY**
0.027 mi.
143 ft. **Site 7 of 7 in cluster U**

Actual:
10 ft.

Focus Map:
7

SPILLS:
Name: POLE MOUNT TRANSFORMER
Address: BARD AVE AND RICHMOND TERR
City,State,Zip: STATEN ISLAND, NY
Spill Number/Closed Date: 1209882 / 2013-03-19
Facility ID: 1209882
Facility Type: ER
DER Facility ID: 427207
Site ID: 472957
DEC Region: 2
Spill Cause: Storm
Spill Class: C4
SWIS: 4301
Spill Date: 2012-11-09
Investigator: RWAUSTIN
Referred To: Not reported
Reported to Dept: 2012-11-09
CID: Not reported
Water Affected: Not reported
Spill Source: Transformer
Spill Notifier: Other
Cleanup Ceased: Not reported
Cleanup Meets Std: False
Last Inspection: Not reported
Recommended Penalty: False
UST Trust: False
Remediation Phase: 0
Date Entered In Computer: 2012-11-09
Spill Record Last Update: 2013-03-19
Spiller Name: ERT
Spiller Company: CON ED
Spiller Address: BARD AVE AND RICHMOND TERR

POLE MOUNT TRANSFORMER (Continued) **S112229930**

Spiller Company:	999
Contact Name:	ERT
DEC Memo:	"3/19/13 - Austin - 1 quart dielectric fluid spill from pole transformer onto pavement - Con Ed contained and cleaned up the spill - See EDocs files for further information - Sandy storm related - Spill closed - end"
Remarks:	"Caller reporting a spill of 1 quart of transformer oil to pavement. Clean up is pending."

All Materials:

Site ID:	472957
Operable Unit ID:	1222806
Operable Unit:	01
Material ID:	2221543
Material Code:	0020A
Material Name:	transformer oil
Case No.:	Not reported
Material FA:	Petroleum
Quantity:	.25
Units:	G
Recovered:	Not reported
Oxygenate:	Not reported

AC190 **CON EDISON - MANHOLE M83** **NY SWF/LF** **S108146006**
SSE **1641 RICHMOND TER** **NY MANIFEST** **N/A**
< 1/8 **STATEN ISLAND, NY 10302**
0.028 mi.
147 ft. **Site 1 of 2 in cluster AC**

Actual:
8 ft.

Focus Map:
7

SWF/LF:

Name:	J & J RECYCLING INC.
Address:	1641 RICHMOND TERRACE
City,State,Zip:	STATEN ISLAND, NY 10310
Flag:	ACTIVE
Region Code:	2
Phone Number:	7182733000
Owner Name:	J & J Recycling Inc
Owner Type:	Private
Owner Address:	1641 Richmond Terrace
Owner Addr2:	Not reported
Owner City,St,Zip:	Staten Island, NY 10310
Owner Email:	Not reported
Owner Phone:	7182733000
Contact Name:	Albert Luke
Contact Address:	1641 Richmond Terrace
Contact Addr2:	Not reported
Contact City,St,Zip:	Staten Island;, NY 10310
Contact Email:	jjrecycling@verizon.net
Contact Phone:	7182733000
Activity Desc:	Vehicle Dismantling Facility
Activity Number:	[7104381]
Active:	Yes
East Coordinate:	574303
North Coordinate:	4499142
Accuracy Code:	Not reported
Regulatory Status:	Not reported
Waste Type:	Not reported

CON EDISON - MANHOLE M83 (Continued) **S108146006**

Authorization #: Not reported
Authorization Date: Not reported
Expiration Date: Not reported
Operator Name: Not reported
Operator Type: Not reported
Laste Date: Not reported

Name: MOTORCADE AUTO SALVAGE INC
Address: 1641 RICHMOND TERRACE
City,State,Zip: STATEN ISLAND, NY 10310
Flag: INACTIVE
Region Code: 2
Phone Number: 7182733000
Owner Name: Al Luke
Owner Type: Private
Owner Address: Not reported
Owner Addr2: Not reported
Owner City,St,Zip: Staten Island, NY 10310
Owner Email: Not reported
Owner Phone: 7182733000
Contact Name: Not reported
Contact Address: Not reported
Contact Addr2: Not reported
Contact City,St,Zip: Not reported
Contact Email: Not reported
Contact Phone: Not reported
Activity Desc: Vehicle Dismantling Facility
Activity Number: Not reported
Active: No
East Coordinate: 574309
North Coordinate: 4499143
Accuracy Code: Not reported
Regulatory Status: Not reported
Waste Type: Not reported
Authorization #: Not reported
Authorization Date: Not reported
Expiration Date: Not reported
Operator Name: Not reported
Operator Type: Not reported
Laste Date: Not reported

NY MANIFEST:
Name: CON EDISON - MANHOLE M83
Address: 1641 RICHMOND TER
City,State,Zip: STATEN ISLAND, NY 10302
Country: USA
EPA ID: NYP005010343
Facility Status: Not reported
Location Address 1: 1641 RICHMOND TER
Code: BP
Location Address 2: Not reported
Total Tanks: Not reported
Location City: STATEN ISLAND
Location State: NY
Location Zip: 10302
Location Zip 4: Not reported

CON EDISON - MANHOLE M83 (Continued) **S108146006**

NY MANIFEST:

EPAID:	NYP005010343
Mailing Name:	CON EDISON - MANHOLE M83
Mailing Contact:	CON EDISON
Mailing Address 1:	4 IRVING PL 15TH FL NE
Mailing Address 2:	Not reported
Mailing City:	NEW YORK
Mailing State:	NY
Mailing Zip:	10003
Mailing Zip 4:	Not reported
Mailing Country:	USA
Mailing Phone:	Not reported

Click this hyperlink while viewing on your computer to access
-1 additional NY MANIFEST: record(s) in the EDR Site Report.

AC191 **MANHOLE 83** **NY Spills** **S119028959**
SSE **1641 RICHMOND TERRACE** **N/A**
< 1/8 **STATEN ISLAND, NY**
0.028 mi.
147 ft. **Site 2 of 2 in cluster AC**

Actual:
8 ft.

Focus Map:
7

SPILLS:

Name:	MANHOLE 83
Address:	1641 RICHMOND TERRACE
City,State,Zip:	STATEN ISLAND, NY
Spill Number/Closed Date:	1608988 / 2017-03-17
Facility ID:	1608988
Facility Type:	ER
DER Facility ID:	491600
Site ID:	537744
DEC Region:	2
Spill Cause:	Unknown
Spill Class:	D4
SWIS:	4301
Spill Date:	2016-12-21
Investigator:	RWAUSTIN
Referred To:	Not reported
Reported to Dept:	2016-12-22
CID:	Not reported
Water Affected:	Not reported
Spill Source:	Commercial/Industrial
Spill Notifier:	Other
Cleanup Ceased:	Not reported
Cleanup Meets Std:	False
Last Inspection:	Not reported
Recommended Penalty:	False
UST Trust:	False
Remediation Phase:	0
Date Entered In Computer:	2016-12-22
Spill Record Last Update:	2017-03-17
Spiller Name:	Not reported
Spiller Company:	CON ED
Spiller Address:	Not reported
Spiller Company:	999
Contact Name:	ERT

MANHOLE 83 (Continued) **S119028959**

DEC Memo: "12/23/2016: Rashad EMIS 253292 Initial comments from 12/20: Arcangelo Coca (18335) reports 1 gallon of unknown oil on approx. 1000 gallons of water- contained. Env tag 101912 placed in manhole. NO COC# AVAILABLE - MUST CALL EHS CONTROL DESK BACK. Will test for PCB and Oil ID. Sure Access. COC #NT11035 for oil ID and PCB. Follow up comments from 12/22: paul kies (24732) called desk and indicated when structure was pumped dn 12/21/16 at 14:00 the structure was making water. clean harbors was on location and removed 11,000 gal water & oil delivered to clean water SI. 10,000lb of oily sludge was removed and transported to clean earth. There was a tank discovered in structure and hole was defaulted. Walsh, Paul 12/22/2016 5:16 PM request was made to paul kies to take water samples to test for sea water. 3/17/17 - Austin - Con Ed contained and cleaned up the spill, which lab results showed to be cable oil, and removed the cable joint regulator tank - See document files for further information - Spill closed - end"

Remarks: "cleanup pending"

All Materials:

Site ID:	537744
Operable Unit ID:	1286364
Operable Unit:	01
Material ID:	2291972
Material Code:	0064A
Material Name:	unknown material
Case No.:	Not reported
Material FA:	Other
Quantity:	1.00
Units:	G
Recovered:	Not reported
Oxygenate:	Not reported

---

192 South < 1/8 0.028 mi. 150 ft.

Actual: 9 ft.

Focus Map: 8

MANHOLE
RICHARD TERRACE/ KISSEL B
STATEN ISLAND, NY

NY Spills **S109063434**
N/A

SPILLS:

Name:	MANHOLE
Address:	RICHARD TERRACE/ KISSEL B
City,State,Zip:	STATEN ISLAND, NY
Spill Number/Closed Date:	0802416 / 2008-06-03
Facility ID:	0802416
Facility Type:	ER
DER Facility ID:	347897
Site ID:	398546
DEC Region:	2
Spill Cause:	Unknown
Spill Class:	D5
SWIS:	4301
Spill Date:	2008-06-02
Investigator:	smsanges
Referred To:	Not reported
Reported to Dept:	2008-06-02
CID:	408
Water Affected:	LOWER NY BAY

MANHOLE (Continued) **S109063434**

Spill Source:	Commercial/Industrial
Spill Notifier:	Other
Cleanup Ceased:	Not reported
Cleanup Meets Std:	False
Last Inspection:	Not reported
Recommended Penalty:	Not reported
UST Trust:	Not reported
Remediation Phase:	0
Date Entered In Computer:	2008-06-02
Spill Record Last Update:	2008-06-03
Spiller Name:	Not reported
Spiller Company:	Not reported
Spiller Address:	Not reported
Spiller Company:	001
Contact Name:	MR. PRADO
DEC Memo:	"Sewage problem - DEP responsibility"
Remarks:	"SPILL IS ON GOING TIME LISTED IS START TIME; MAINTENCE CREW IN ROUTE;"

All Materials:

Site ID:	398546
Operable Unit ID:	1155427
Operable Unit:	01
Material ID:	2146295
Material Code:	0062A
Material Name:	raw sewage
Case No.:	Not reported
Material FA:	Other
Quantity:	Not reported
Units:	G
Recovered:	.00
Oxygenate:	Not reported

C193 **CERTIFIED HEATING OILS, INC.** **NY AST** **A100416463**
SSE **DBA CERTIFIED GASOLINES** **N/A**
< 1/8 **STATEN ISLAND, NY 10301**
0.029 mi.
152 ft. **Site 4 of 4 in cluster C**

Actual:
36 ft.

Focus Map:
8

AST:

Name:	CERTIFIED HEATING OILS, INC.
Address:	DBA CERTIFIED GASOLINES
City,State,Zip:	STATEN ISLAND, NY 10301
Region:	STATE
DEC Region:	2
Site Status:	Active
Facility Id:	2-359343
Program Type:	PBS
UTM X:	576469.93043
UTM Y:	4499699.25570
Expiration Date:	05/23/2021
Site Type:	Retail Gasoline Sales

Affiliation Records:

Site Id:	18062
Affiliation Type:	Facility Owner
Company Name:	MICHAEL BOTTALICO & PASQUALE BOTTALICO
Contact Type:	Not reported

CERTIFIED HEATING OILS, INC. (Continued) **A100416463**

Contact Name:	Not reported
Address1:	405 TENNYSON DRIVE
Address2:	Not reported
City:	STATEN ISLAND
State:	NY
Zip Code:	10312
Country Code:	001
Phone:	(646) 879-5159
EMail:	Not reported
Fax Number:	Not reported
Modified By:	MXLAY
Date Last Modified:	2016-11-02

Site Id:	18062
Affiliation Type:	Mail Contact
Company Name:	CERTIFIED HEATING OILS, INC. DBA CERTIFIED GASOLIN
Contact Type:	Not reported
Contact Name:	JOSEPH J. MARINO
Address1:	700 RICHMOND TERRACE
Address2:	Not reported
City:	STATEN ISLAND
State:	NY
Zip Code:	10301
Country Code:	001
Phone:	(718) 273-2520
EMail:	TERRACE1@VERIZON.NET
Fax Number:	Not reported
Modified By:	LSZINOMA
Date Last Modified:	2016-05-23

Site Id:	18062
Affiliation Type:	Facility Operator
Company Name:	CERTIFIED HEATING OILS, INC.
Contact Type:	Not reported
Contact Name:	MICHAEL MORAN
Address1:	Not reported
Address2:	Not reported
City:	Not reported
State:	NN
Zip Code:	Not reported
Country Code:	001
Phone:	(718) 448-0140
EMail:	Not reported
Fax Number:	Not reported
Modified By:	JSMACRI
Date Last Modified:	2019-03-14

Site Id:	18062
Affiliation Type:	Emergency Contact
Company Name:	MICHAEL BOTTALICO & PASQUALE BOTTALICO
Contact Type:	Not reported
Contact Name:	MICHAEL MORAN
Address1:	Not reported
Address2:	Not reported
City:	Not reported
State:	NN
Zip Code:	Not reported

CERTIFIED HEATING OILS, INC. (Continued) **A100416463**

Country Code:	999
Phone:	(917) 559-3218
EMail:	Not reported
Fax Number:	Not reported
Modified By:	JSMACRI
Date Last Modified:	2019-03-14

Tank Info:

Tank Number:	003
Tank Id:	60683
Material Code:	0022
Common Name of Substance:	Waste Oil/Used Oil

Equipment Records:

C00 - Pipe Location - No Piping
F00 - Pipe External Protection - None
A01 - Tank Internal Protection - Epoxy Liner
E00 - Piping Secondary Containment - None
H00 - Tank Leak Detection - None
I04 - Overfill - Product Level Gauge (A/G)
J00 - Dispenser - None
B01 - Tank External Protection - Painted/Asphalt Coating
K00 - Spill Prevention - None
G04 - Tank Secondary Containment - Double-Walled (Underground)
D00 - Pipe Type - No Piping
L00 - Piping Leak Detection - None

Tank Location:	Aboveground - on saddles, legs, racks, etc.... Tank bottom is elevated above grade or tank pad, allowing visual inspection.
Tank Type:	Steel/Carbon Steel/Iron
Tank Status:	In Service
Pipe Model:	Not reported
Install Date:	06/01/2004
Capacity Gallons:	240
Tightness Test Method:	NN
Date Test:	Not reported
Next Test Date:	Not reported
Date Tank Closed:	Not reported
Register:	True
Modified By:	LSZINOMA
Last Modified:	04/14/2017
Material Name:	waste oil/used oil

AD194 **ISLAND-TECH AUTO REPAIRS INC** **EDR Hist Auto** **1021658066**
SSE **135 MORNINGSTAR RD** **N/A**
< 1/8 **STATEN ISLAND, NY 10303**
0.029 mi.
152 ft. **Site 1 of 2 in cluster AD**

Actual:
36 ft.

EDR Hist Auto

Focus Map:
6

Year:	Name:	Type:
1969	R & M FLYING A SERVICE STATION	Gasoline Service Stations
1969	R & M FLYING A SERVICE STATION	Gasoline Service Stations
1970	R & M FLYING A SERVICE STATION	Gasoline Service Stations
1971	VALENTINO RUDOLPH F INC	Gasoline Service Stations
1972	VALENTINO RUDOLPH F INC	Gasoline Service Stations

ISLAND-TECH AUTO REPAIRS INC (Continued) **1021658066**

1973	VALENTINO RUDOLPH F INC	Gasoline Service Stations
1974	VALENTINO RUDOLPH F INC	Gasoline Service Stations
1975	VALENTINO RUDOLPH F INC	Gasoline Service Stations
1976	VALENTINO RUDOLPH F INC	Gasoline Service Stations
1977	VALENTINO RUDOLPH F INC	Gasoline Service Stations
1978	VALENTINO RUDOLPH F INC	Gasoline Service Stations
1979	VALENTINO RUDOLPH F INC	Gasoline Service Stations
1980	VALENTINO RUDOLPH F INC	Gasoline Service Stations
1982	VALENTINO RUDOLPH F INC	Gasoline Service Stations
1983	VALENTINO RUDOLPH F INC	Gasoline Service Stations
1985	VALENTINO RUDOLPH F INC	Gasoline Service Stations
1986	VALENTINO RUDOLPH F INC	Gasoline Service Stations
1987	VALENTINO RUDOLPH F INC	Gasoline Service Stations
1988	VALENTINO RUDOLPH F INC	Gasoline Service Stations
1996	ISLAND-TECH II AUTO REPAIRS	General Automotive Repair Shops
1997	ISLAND-TECH II AUTO REPAIRS	General Automotive Repair Shops
1998	ISLAND-TECH II AUTO REPAIRS	General Automotive Repair Shops
1999	ISLAND-TECH II AUTO REPAIRS	General Automotive Repair Shops
2000	ISLAND-TECH AUTO REPAIRS INC	General Automotive Repair Shops
2001	ISLAND-TECH AUTO REPAIRS INC	General Automotive Repair Shops
2002	ISLAND-TECH AUTO REPAIRS INC	General Automotive Repair Shops
2003	ISLAND-TECH AUTO REPAIRS INC	General Automotive Repair Shops
2004	ISLAND-TECH AUTO REPAIRS INC	General Automotive Repair Shops
2005	ISLAND-TECH AUTO REPAIRS INC	General Automotive Repair Shops
2006	ISLAND-TECH AUTO REPAIRS INC	General Automotive Repair Shops
2007	ISLAND-TECH AUTO REPAIRS INC	General Automotive Repair Shops
2008	ISLAND-TECH AUTO REPAIRS INC	General Automotive Repair Shops
2009	ISLAND-TECH AUTO REPAIRS INC	General Automotive Repair Shops
2010	ISLAND-TECH AUTO REPAIRS INC	General Automotive Repair Shops
2011	ISLAND-TECH AUTO REPAIRS INC	General Automotive Repair Shops
2012	ISLAND-TECH AUTO REPAIRS INC	General Automotive Repair Shops
2013	ISLAND-TECH AUTO REPAIRS INC	General Automotive Repair Shops
2014	ISLAND-TECH AUTO REPAIRS INC	General Automotive Repair Shops

---

AD195 **135 MORNINGSTAR RD** **NY Spills** **S102446837**
SSE **135 MORNINGSTAR RD** **N/A**
< 1/8 **STATEN ISLAND, NY**
0.029 mi.
152 ft. **Site 2 of 2 in cluster AD**

Actual:
36 ft.

Focus Map:
6

SPILLS:

Name:	135 MORNINGSTAR RD
Address:	135 MORNINGSTAR RD
City,State,Zip:	STATEN ISLAND, NY
Spill Number/Closed Date:	9612074 / 2016-03-31
Facility ID:	9612074
Facility Type:	ER
DER Facility ID:	254071
Site ID:	315146
DEC Region:	2
Spill Cause:	Unknown
Spill Class:	C3
SWIS:	4301
Spill Date:	1997-01-07
Investigator:	SXMAHAT
Referred To:	Not reported
Reported to Dept:	1997-01-07
CID:	297

135 MORNINGSTAR RD (Continued) **S102446837**

Water Affected:	Not reported
Spill Source:	Commercial/Industrial
Spill Notifier:	Other
Cleanup Ceased:	Not reported
Cleanup Meets Std:	False
Last Inspection:	Not reported
Recommended Penalty:	False
UST Trust:	False
Remediation Phase:	0
Date Entered In Computer:	1997-01-07
Spill Record Last Update:	2016-03-31
Spiller Name:	Not reported
Spiller Company:	MARTIN SCHECHTER
Spiller Address:	135 MORNINGSTAR RD
Spiller Company:	001
Contact Name:	Not reported
DEC Memo:	"Prior to Sept, 2004 data translation this spill Lead_DEC Field was ROMMEL 4/12/04-Vought-Spill transferred from Tibbe to Rommel as per Rommel. 8/17/05 - Transferred to Filkins for Spills closeout initiative. 8/17/05 There is a file with several reports in it for this site. 3 wells were installed in April 2000 and they indicated a groundwater problem with BTEX up to 2ppm. Notes in the file(from Tibbe?) at that time indicated he wanted additional wells located off site. Spoke to Scott Vezzuto (718)442-9029 of Island Tech Auto which is located at the site. Mr. Vezzuto informed me that no additional work has been done since April 2000. However, Mr. Vezzuto says he has recently gotten a quote from a tank removal company that would also remove adjacent contaminated soils. He has considered going ahead with this work now, but would prefer to coordinate with DEC Spills to get all the work required to close out the spill completed at one time. Therefore, it sounds like this site needs more work than can be completed before the end of 2005 under the Spills Closure Initiative, so is a site will be left open. Recommend Mr. Vezzuto be contacted by Spills since he has indicated a willingness to proceed in this matter. 9/7/06 - Austin - Assigned from Albany to Region 2 staff (Rahman) for review and closure - end 05/11/07 File available, currently reviewing.(SR) 03/24/09 Letter was sent asking to perform subsurface investigation for current status of the site. Significant soil and ground water contamination was discovered before.The letter was sent to Richmond Tech Auto Inc 135 Morning Star Rd Staten Island, NY 10303-2811 Attn: Scott Vezzuto (sr) 04/29/09 Rec'd request for an extension from Scott Vezzuto.(sr) 5/30/14 - Austin - Spill transferred from Rahman to Mahat to secure above referenced reports (eDocs only shows a nioremediation proposal, no site specific data) from Rahman, if available, reviewing, and discussing closure options with supervisor - end 3/31/16: Mahat DEC Mahat reviewed the report, Spill case will be closed on NYSDEC database admistratively due to limited report and lead on the spill case. "
Remarks:	"CALLERS COMPANY HIRED FOR SOIL TESTING, SOIL TESTED POSITIVE AND HAS PROBABLY BEEN THERE FOR YEARS"

All Materials:

Site ID:	315146
Operable Unit ID:	1043574
Operable Unit:	01
Material ID:	340727
Material Code:	0009
Material Name:	gasoline

135 MORNINGSTAR RD (Continued) **S102446837**

Case No.:	Not reported
Material FA:	Petroleum
Quantity:	.00
Units:	G
Recovered:	.00
Oxygenate:	Not reported

AE196 **CON EDISON MANHOLE 55** **NJ MANIFEST** **S120665919**
SSE **RICHMOND TERR & BANK ST** **N/A**
< 1/8 **STATEN ISLAND, NY 10301**
0.029 mi.
153 ft. **Site 1 of 7 in cluster AE**

Actual:
22 ft.

Focus Map:
8

NJ MANIFEST:

EPA Id:	NYP004244406
Mail Address:	4 IRVING PL, RM 828
Mail City/State/Zip:	NEW YORK, NY 10003
Facility Phone:	Not reported
Emergency Phone:	Not reported
Contact:	JOSEPH CASTALDI
Comments:	Not reported
SIC Code:	Not reported
County:	NY085
Municipal:	Not reported
Previous EPA Id:	Not reported
Gen Flag:	Not reported
Trans Flag:	Not reported
TSDF Flag:	Not reported
Name Change:	Not reported
Date Change:	Not reported

Manifest:

Manifest Number:	004753255FLE
EPA ID:	NYP004244406
Date Shipped:	11/21/2011
TSDF EPA ID:	NJD991291105
Transporter EPA ID:	MAD039322250
Transporter 2 EPA ID:	Not reported
Transporter 3 EPA ID:	Not reported
Transporter 4 EPA ID:	Not reported
Transporter 5 EPA ID:	Not reported
Transporter 6 EPA ID:	Not reported
Transporter 7 EPA ID:	Not reported
Transporter 8 EPA ID:	Not reported
Transporter 9 EPA ID:	Not reported
Transporter 10 EPA ID:	Not reported
Date Trans1 Transported Waste:	Not reported
Date Trans2 Transported Waste:	Not reported
Date Trans3 Transported Waste:	Not reported
Date Trans4 Transported Waste:	Not reported
Date Trans5 Transported Waste:	Not reported
Date Trans6 Transported Waste:	Not reported
Date Trans7 Transported Waste:	Not reported
Date Trans8 Transported Waste:	Not reported
Date Trans9 Transported Waste:	Not reported
Date Trans10 Transported Waste:	Not reported
Date TSDF Received Waste:	Not reported

CON EDISON MANHOLE 55 (Continued) **S120665919**

TSDF EPA Facility Name:	Not reported
QTY Units:	Not reported
Transporter SEQ ID:	Not reported
Transporter-1 Date:	Not reported
Waste SEQ ID:	Not reported
Waste Type Code 2:	Not reported
Waste Type Code 3:	Not reported
Waste Type Code 4:	Not reported
Waste Type Code 5:	Not reported
Waste Type Code 6:	Not reported
Date Accepted:	Not reported
Manifest Discrepancy Type:	Not reported
Data Entry Number:	Not reported
Was Load Rejected:	NEW YORK, NY 10003
Reason Load Was Rejected:	Not reported

Waste:

Manifest Year:	Not reported
Waste Code:	D008
Hand Code:	H141
Quantity:	3,320.00 Pounds

AE197 **CON EDISON MANHOLE 55** **RCRA NonGen / NLR** **1014926661**
SSE **RICHMOND TER & BANK ST** **NY MANIFEST** **NYP004244406**
< 1/8 **STATEN ISLAND, NY 10301**
0.029 mi.
153 ft. **Site 2 of 7 in cluster AE**

Actual:
22 ft.

Focus Map:
8

RCRA NonGen / NLR:

Date form received by agency:	03/06/2012
Facility name:	CON EDISON MANHOLE 55
Site name:	CON EDISON - MANHOLE 55
Facility address:	RICHMOND TER & BANK ST STATEN ISLAND, NY 10301
EPA ID:	NYP004244406
Mailing address:	IRVING PL NEW YORK, NY 10003
Contact:	DENNIS HUACON
Contact address:	Not reported Not reported
Contact country:	US
Contact telephone:	212-460-2757
Contact email:	Not reported
EPA Region:	02
Classification:	Non-Generator
Description:	Handler: Non-Generators do not presently generate hazardous waste

Owner/Operator Summary:

Owner/operator name:	CON EDISON COMPANY OF NY INC
Owner/operator address:	IRVING PL 15TH FL NEW YORK, NY 10003
Owner/operator country:	US
Owner/operator telephone:	Not reported
Owner/operator email:	Not reported
Owner/operator fax:	Not reported

CON EDISON MANHOLE 55 (Continued) **1014926661**

Owner/operator extension: Not reported
Legal status: Private
Owner/Operator Type: Owner
Owner/Op start date: 11/15/2011
Owner/Op end date: Not reported

Owner/operator name: CON EDISON COMPANY OF NY INC
Owner/operator address: IRVING PL 15TH FL
NEW YORK, NY 10003
Owner/operator country: US
Owner/operator telephone: Not reported
Owner/operator email: Not reported
Owner/operator fax: Not reported
Owner/operator extension: Not reported
Legal status: Private
Owner/Operator Type: Operator
Owner/Op start date: 11/15/2011
Owner/Op end date: Not reported

Handler Activities Summary:
U.S. importer of hazardous waste: No
Mixed waste (haz. and radioactive): No
Recycler of hazardous waste: No
Transporter of hazardous waste: No
Treater, storer or disposer of HW: No
Underground injection activity: No
On-site burner exemption: No
Furnace exemption: No
Used oil fuel burner: No
Used oil processor: No
User oil refiner: No
Used oil fuel marketer to burner: No
Used oil Specification marketer: No
Used oil transfer facility: No
Used oil transporter: No

Historical Generators:
Date form received by agency: 12/16/2011
Site name: CON EDISON MANHOLE 55
Classification: Not a generator, verified

Date form received by agency: 11/16/2011
Site name: CON EDISON MANHOLE 55
Classification: Conditionally Exempt Small Quantity Generator

Hazardous Waste Summary:

. Waste code: D008
. Waste name: LEAD

Violation Status: No violations found

NY MANIFEST:
Name: CONED
Address: RICHMOND TERR & BANK ST
City,State,Zip: STATEN ISLAND, NY 10301

CON EDISON MANHOLE 55 (Continued) **1014926661**

Country:	USA
EPA ID:	NYP004244406
Facility Status:	Not reported
Location Address 1:	RICHMOND TERRACE & BANK ST.
Code:	BP
Location Address 2:	Not reported
Total Tanks:	Not reported
Location City:	STATEN ISLAND
Location State:	NY
Location Zip:	10301
Location Zip 4:	Not reported

NY MANIFEST:

EPAID:	NYP004244406
Mailing Name:	CONED
Mailing Contact:	CONED
Mailing Address 1:	4 IRVING PLACE
Mailing Address 2:	15TH FLOOR
Mailing City:	NEW YORK
Mailing State:	NY
Mailing Zip:	10004
Mailing Zip 4:	Not reported
Mailing Country:	USA
Mailing Phone:	Not reported

NY MANIFEST:

Document ID:	Not reported
Manifest Status:	Not reported
seq:	Not reported
Year:	2011
Trans1 State ID:	MAD039322250
Trans2 State ID:	MAD039322250
Generator Ship Date:	11/21/2011
Trans1 Recv Date:	11/21/2011
Trans2 Recv Date:	11/22/2011
TSD Site Recv Date:	11/22/2011
Part A Recv Date:	Not reported
Part B Recv Date:	Not reported
Generator EPA ID:	NYP004244406
Trans1 EPA ID:	Not reported
Trans2 EPA ID:	Not reported
TSDF ID 1:	NJD991291105
TSDF ID 2:	Not reported
Manifest Tracking Number:	004753255FLE
Import Indicator:	N
Export Indicator:	N
Discr Quantity Indicator:	Y
Discr Type Indicator:	N
Discr Residue Indicator:	N
Discr Partial Reject Indicator:	N
Discr Full Reject Indicator:	N
Manifest Ref Number:	Not reported
Alt Facility RCRA ID:	Not reported
Alt Facility Sign Date:	Not reported
MGMT Method Type Code:	H141
Waste Code:	Not reported
Waste Code:	Not reported

CON EDISON MANHOLE 55 (Continued) **1014926661**

Waste Code:	Not reported
Waste Code:	Not reported
Waste Code:	Not reported
Waste Code:	Not reported
Quantity:	3320.0
Units:	P - Pounds
Number of Containers:	1.0
Container Type:	TT - Cargo tank, tank trucks
Handling Method:	L Landfill.
Specific Gravity:	1.0
Waste Code:	D008
Waste Code 1_2:	Not reported
Waste Code 1_3:	Not reported
Waste Code 1_4:	Not reported
Waste Code 1_5:	Not reported
Waste Code 1_6:	Not reported

Click this hyperlink while viewing on your computer to access
-1 additional NY MANIFEST: record(s) in the EDR Site Report.

AF198 **CABBELS SHIPYARD** **NY Spills** **S103828442**
South **UNKNOWN** **N/A**
< 1/8 **STATEN ISLAND, NY**
0.029 mi.
153 ft. **Site 1 of 7 in cluster AF**

Actual:
10 ft.

Focus Map:
7

SPILLS:

Name:	CABBELS SHIPYARD
Address:	UNKNOWN
City,State,Zip:	STATEN ISLAND, NY
Spill Number/Closed Date:	9814148 / 2003-03-31
Facility ID:	9814148
Facility Type:	ER
DER Facility ID:	173178
Site ID:	208738
DEC Region:	2
Spill Cause:	Unknown
Spill Class:	C4
SWIS:	4301
Spill Date:	1999-02-24
Investigator:	RWAUSTIN
Referred To:	Not reported
Reported to Dept:	1999-02-24
CID:	270
Water Affected:	KILL VAN KULL
Spill Source:	Vessel
Spill Notifier:	Federal Government
Cleanup Ceased:	Not reported
Cleanup Meets Std:	False
Last Inspection:	Not reported
Recommended Penalty:	False
UST Trust:	False
Remediation Phase:	0
Date Entered In Computer:	1999-02-24
Spill Record Last Update:	2003-03-31
Spiller Name:	RALPH YOUNG
Spiller Company:	CABBELS SHIPYARD

CABBELS SHIPYARD (Continued) **S103828442**

Spiller Address: UNKNOWN
Spiller Company: 001
Contact Name: RALPH YOUNG
DEC Memo: "Prior to Sept, 2004 data translation this spill Lead_DEC Field was AUSTIN AUSTIN - 3/31/03 - CLOSED DUE TO IT BEING A SURFACE WATER SPILL"
Remarks: "UNKNOWN REASON FOR SPILL AT THIS TIME"

All Materials:
Site ID: 208738
Operable Unit ID: 1071583
Operable Unit: 01
Material ID: 310852
Material Code: 0013
Material Name: lube oil
Case No.: Not reported
Material FA: Petroleum
Quantity: 10.00
Units: G
Recovered: .00
Oxygenate: Not reported

AF199 **FOOT OF BROADWAY** **NY Spills** **S102146583**
South **FOOT OF BROADWAY** **N/A**
< 1/8 **STATEN ISLAND, NY**
0.029 mi.
153 ft. **Site 2 of 7 in cluster AF**

Actual:
10 ft.

Focus Map:
7

SPILLS:
Name: FOOT OF BROADWAY
Address: FOOT OF BROADWAY
City,State,Zip: STATEN ISLAND, NY
Spill Number/Closed Date: 9303009 / 1993-06-09
Facility ID: 9303009
Facility Type: ER
DER Facility ID: 171143
Site ID: 206090
DEC Region: 2
Spill Cause: Human Error
Spill Class: D4
SWIS: 4301
Spill Date: 1993-06-07
Investigator: O'DOWD
Referred To: Not reported
Reported to Dept: 1993-06-07
CID: Not reported
Water Affected: KOLL VAN KULL
Spill Source: Commercial/Industrial
Spill Notifier: Responsible Party
Cleanup Ceased: 1993-06-09
Cleanup Meets Std: True
Last Inspection: Not reported
Recommended Penalty: False
UST Trust: False
Remediation Phase: 0
Date Entered In Computer: 1993-06-09
Spill Record Last Update: 1993-07-19

FOOT OF BROADWAY (Continued) **S102146583**

Spiller Name: Not reported
Spiller Company: CADDEL DRY DOCK
Spiller Address: Not reported
Spiller Company: 001
Contact Name: Not reported
DEC Memo: ""
Remarks: "FORKLIFT OPERATOR STRUCK FUEL TANK KNOCKED IT INTO RIVER NRC, USCG NOTIFIED BOOMS IN PLACE WILL COMPLETE CLEAN UP - NO CALL BACK."

All Materials:
Site ID: 206090
Operable Unit ID: 985022
Operable Unit: 01
Material ID: 400107
Material Code: 0008
Material Name: diesel
Case No.: Not reported
Material FA: Petroleum
Quantity: 75.00
Units: G
Recovered: .00
Oxygenate: Not reported

AF200 **AT THE FOOT OF BROADWAY** **NY Spills** **S102663595**
South **AND RICHMOND TERRACE** **N/A**
< 1/8 **MANHATTAN, NY**
0.029 mi.
153 ft. **Site 3 of 7 in cluster AF**

Actual:
10 ft.

Focus Map:
7

SPILLS:
Name: AT THE FOOT OF BROADWAY
Address: AND RICHMOND TERRACE
City,State,Zip: MANHATTAN, NY
Spill Number/Closed Date: 9706867 / 1997-09-09
Facility ID: 9706867
Facility Type: ER
DER Facility ID: 77377
Site ID: 84118
DEC Region: 2
Spill Cause: Equipment Failure
Spill Class: C4
SWIS: 3101
Spill Date: 1997-09-09
Investigator: KSTANG
Referred To: Not reported
Reported to Dept: 1997-09-09
CID: 252
Water Affected: Not reported
Spill Source: Commercial/Industrial
Spill Notifier: Federal Government
Cleanup Ceased: Not reported
Cleanup Meets Std: False
Last Inspection: Not reported
Recommended Penalty: False
UST Trust: False
Remediation Phase: 0
Date Entered In Computer: 1997-09-09

AT THE FOOT OF BROADWAY (Continued) **S102663595**

Spill Record Last Update:	1997-09-10
Spiller Name:	UNK
Spiller Company:	CADDELL'S DRY DOCK
Spiller Address:	UNK
Spiller Company:	001
Contact Name:	PETTY OFC WARD
DEC Memo:	"Prior to Sept, 2004 data translation this spill Lead_DEC Field was TANG SEE REPORT."
Remarks:	"SPILL ON GROUND AND POSSIBLY IN SOME GROUND WATER-REPAIRS TO EQUIPTMENT TO BE MADE AND SPILL CLEANED UP"

All Materials:

Site ID:	84118
Operable Unit ID:	1050220
Operable Unit:	01
Material ID:	561013
Material Code:	0022
Material Name:	waste oil/used oil
Case No.:	Not reported
Material FA:	Petroleum
Quantity:	.00
Units:	G
Recovered:	.00
Oxygenate:	Not reported

AF201 **WEST OF DOCK** **NY Spills** **S103036566**
South **CADDELL'S SHIPYARD** **N/A**
< 1/8 **STATEN ISLAND, NY**
0.029 mi.
153 ft. **Site 4 of 7 in cluster AF**

Actual:
10 ft.

Focus Map:
7

SPILLS:

Name:	WEST OF DOCK
Address:	CADDELL'S SHIPYARD
City,State,Zip:	STATEN ISLAND, NY
Spill Number/Closed Date:	9713650 / 1998-04-01
Facility ID:	9713650
Facility Type:	ER
DER Facility ID:	174372
Site ID:	210346
DEC Region:	2
Spill Cause:	Unknown
Spill Class:	C4
SWIS:	4301
Spill Date:	1998-03-09
Investigator:	CAENGELH
Referred To:	Not reported
Reported to Dept:	1998-03-09
CID:	371
Water Affected:	KILL VAN KULL RIVER
Spill Source:	Unknown
Spill Notifier:	Federal Government
Cleanup Ceased:	Not reported
Cleanup Meets Std:	False
Last Inspection:	Not reported
Recommended Penalty:	False
UST Trust:	False

WEST OF DOCK (Continued) **S103036566**

Remediation Phase:	0
Date Entered In Computer:	1998-03-09
Spill Record Last Update:	2008-02-27
Spiller Name:	Not reported
Spiller Company:	UNKNOWN
Spiller Address:	Not reported
Spiller Company:	999
Contact Name:	Not reported
DEC Memo:	"Prior to Sept, 2004 data translation this spill Lead_DEC Field was ENGELHARDT 3/9/98 spoke to Tom Foulds USCG : they notified DEP. 3/9/98 spoke to Bruce Doyle NJDEP Emargency Response [(973) 699-3994 - daytime]. Sewer is CSO. Sewage bypass due to storm. believes bluish color is from dye or paint in sewer. Line runs through an industrial area where these materials are used or manufactured. 3/10 spoke to Bruce Doyle: Crew is checking CSO today. "
Remarks:	"SPILL IS A BLUISH/WHITE CLOUDY LIQUID COMING OUT OF A SANITATION DRAIN AT STANDARD DOCK. PLEASE CONTACT ASAP"

All Materials:

Site ID:	210346
Operable Unit ID:	1056504
Operable Unit:	01
Material ID:	324652
Material Code:	0064A
Material Name:	unknown material
Case No.:	Not reported
Material FA:	Other
Quantity:	5000.00
Units:	G
Recovered:	.00
Oxygenate:	Not reported

AF202 **FOOT OF BORADWAY** **NY Spills** **S107407274**
South **RICHMOND TERRACE** **N/A**
< 1/8 **STATEN ISLAND, NY**
0.029 mi.
153 ft. **Site 5 of 7 in cluster AF**

Actual:
10 ft.

Focus Map:
7

SPILLS:

Name:	FOOT OF BORADWAY
Address:	RICHMOND TERRACE
City,State,Zip:	STATEN ISLAND, NY
Spill Number/Closed Date:	0208670 / 2002-11-21
Facility ID:	0208670
Facility Type:	ER
DER Facility ID:	295306
Site ID:	165769
DEC Region:	2
Spill Cause:	Traffic Accident
Spill Class:	E5
SWIS:	4301
Spill Date:	2002-11-21
Investigator:	UNASSIGNED
Referred To:	Not reported
Reported to Dept:	2002-11-21
CID:	365
Water Affected:	KILLVANKULL

FOOT OF BORADWAY (Continued) **S107407274**

Spill Source:	Vessel
Spill Notifier:	Responsible Party
Cleanup Ceased:	Not reported
Cleanup Meets Std:	False
Last Inspection:	Not reported
Recommended Penalty:	False
UST Trust:	False
Remediation Phase:	0
Date Entered In Computer:	2002-11-21
Spill Record Last Update:	2002-11-21
Spiller Name:	Not reported
Spiller Company:	POLING & CUTLER
Spiller Address:	156-22 99TH ST
Spiller Company:	001
Contact Name:	Not reported
DEC Memo:	"Prior to Sept, 2004 data translation this spill Lead_DEC Field was OD THIS IS A DRILL!"
Remarks:	"****DRILL****DRILL****DRILL****DRILL****DRILL****DRILL****DRILL**** 3500 barrel potential spill - vessel into a dock & ruptured #1 compartment & possibly #2's - deployed on board spill kit - clean up crew enoute - 10 min eta for don jon marine"

All Materials:

Site ID:	165769
Operable Unit ID:	861656
Operable Unit:	01
Material ID:	515665
Material Code:	0008
Material Name:	diesel
Case No.:	Not reported
Material FA:	Petroleum
Quantity:	.00
Units:	G
Recovered:	.00
Oxygenate:	Not reported

AG203 **CON EDISON MANHOLE 83** **RCRA NonGen / NLR** **1010327220**
SSE **TOMPKINS CT & RICHMOND TERRACE** **NY MANIFEST** **NYP004145223**
< 1/8 **STATEN ISLAND, NY 10302**
0.029 mi.
153 ft. **Site 1 of 4 in cluster AG**

Actual:
23 ft.

Focus Map:
7

RCRA NonGen / NLR:

Date form received by agency:	01/11/2007
Facility name:	CON EDISON MANHOLE 83
Facility address:	TOMPKINS CT & RICHMOND TERRACE STATEN ISLAND, NY 10302
EPA ID:	NYP004145223
Mailing address:	4 IRVING PL, RM 828 NEW YORK, NY 10003
Contact:	STEVEN MARTIS
Contact address:	4 IRVING PL, RM 828 NEW YORK, NY 10003
Contact country:	US
Contact telephone:	212-580-8383
Contact email:	Not reported
EPA Region:	02

CON EDISON MANHOLE 83 (Continued) **1010327220**

Classification: Non-Generator
Description: Handler: Non-Generators do not presently generate hazardous waste

Handler Activities Summary:
U.S. importer of hazardous waste: No
Mixed waste (haz. and radioactive): No
Recycler of hazardous waste: No
Transporter of hazardous waste: No
Treater, storer or disposer of HW: No
Underground injection activity: No
On-site burner exemption: No
Furnace exemption: No
Used oil fuel burner: No
Used oil processor: No
User oil refiner: No
Used oil fuel marketer to burner: No
Used oil Specification marketer: No
Used oil transfer facility: No
Used oil transporter: No

Historical Generators:
Date form received by agency: 01/10/2007
Site name: CON EDISON
Classification: Not a generator, verified

Date form received by agency: 01/09/2007
Site name: CON EDISON
Classification: Unverified

Violation Status: No violations found

NY MANIFEST:
Name: CONED
Address: TOMPKINS CT & RICHMOND TERRACE
City,State,Zip: STATEN ISLAND, NY 10302
Country: USA
EPA ID: NYP004145223
Facility Status: Not reported
Location Address 1: RICHMOND ADN TOMPKINS RD
Code: BP
Location Address 2: Not reported
Total Tanks: Not reported
Location City: STATEN ISLAND
Location State: NY
Location Zip: 10001
Location Zip 4: Not reported

NY MANIFEST:
EPAID: NYP004145223
Mailing Name: CONED
Mailing Contact: CONED
Mailing Address 1: 4400 VICTIRY BLVD
Mailing Address 2: Not reported
Mailing City: STATEN ISLAND
Mailing State: NY
Mailing Zip: 10314
Mailing Zip 4: Not reported

CON EDISON MANHOLE 83 (Continued) **1010327220**

Mailing Country: USA
Mailing Phone: 7183902797

Click this hyperlink while viewing on your computer to access
-1 additional NY MANIFEST: record(s) in the EDR Site Report.

AH204 **252 RICHMOND TERRACE** **NY Spills** **S104646910**
SSW **252 RICHMOND TERRACE** **N/A**
< 1/8 **STATEN ISLAND, NY**
0.029 mi.
154 ft. **Site 1 of 2 in cluster AH**

Actual:
21 ft.

Focus Map:
8

SPILLS:

Name:	252 RICHMOND TERRACE
Address:	252 RICHMOND TERRACE
City,State,Zip:	STATEN ISLAND, NY
Spill Number/Closed Date:	9801441 / 2005-12-22
Facility ID:	9801441
Facility Type:	ER
DER Facility ID:	95589
Site ID:	108791
DEC Region:	2
Spill Cause:	Housekeeping
Spill Class:	C3
SWIS:	4301
Spill Date:	1998-04-01
Investigator:	DATROMP
Referred To:	Not reported
Reported to Dept:	1998-05-03
CID:	266
Water Affected:	Not reported
Spill Source:	Private Dwelling
Spill Notifier:	Citizen
Cleanup Ceased:	Not reported
Cleanup Meets Std:	False
Last Inspection:	Not reported
Recommended Penalty:	False
UST Trust:	False
Remediation Phase:	0
Date Entered In Computer:	1998-05-03
Spill Record Last Update:	2005-12-22
Spiller Name:	Not reported
Spiller Company:	ESAR GANGADIN
Spiller Address:	252 RICHMOND TERRACE
Spiller Company:	001
Contact Name:	ESAR GANGADIN
DEC Memo:	"Prior to Sept, 2004 data translation this spill Lead_DEC Field was M TIBBE 12/7/05 - Site visit by Central Office staff showed no current issues. See photos in EDOCS. 12/21/05 - Spill Closed. "
Remarks:	"SPILLER HAD A NEW UNDERGROUND STORAGE TANK INSTALLED AND HAS LEFT THE CONTAMINATED SOIL PILED IN HIS YARD FOR OVER A MONTH."

All Materials:

Site ID:	108791
Operable Unit ID:	1059077
Operable Unit:	01
Material ID:	323380

252 RICHMOND TERRACE (Continued) **S104646910**

Material Code:	0001A
Material Name:	#2 fuel oil
Case No.:	Not reported
Material FA:	Petroleum
Quantity:	.00
Units:	G
Recovered:	.00
Oxygenate:	Not reported

AB205 **KILL VAN KULL** **NY Spills** **S104953785**
SE **RICHMOND TERRACE/PELTON AVE** **N/A**
< 1/8 **STATEN ISLAND, NY**
0.029 mi.
155 ft. **Site 2 of 3 in cluster AB**

Actual:
16 ft.

Focus Map:
7

SPILLS:

Name:	KILL VAN KULL
Address:	RICHMOND TERRACE/PELTON AVE
City,State,Zip:	STATEN ISLAND, NY
Spill Number/Closed Date:	0013699 / 2003-10-31
Facility ID:	0013699
Facility Type:	ER
DER Facility ID:	195146
Site ID:	236882
DEC Region:	2
Spill Cause:	Unknown
Spill Class:	C4
SWIS:	4301
Spill Date:	2001-03-31
Investigator:	TJDEMEO
Referred To:	Not reported
Reported to Dept:	2001-03-31
CID:	281
Water Affected:	KILLVAN KULL
Spill Source:	Unknown
Spill Notifier:	Citizen
Cleanup Ceased:	Not reported
Cleanup Meets Std:	False
Last Inspection:	Not reported
Recommended Penalty:	False
UST Trust:	False
Remediation Phase:	0
Date Entered In Computer:	2001-03-31
Spill Record Last Update:	2004-02-10
Spiller Name:	UNKNOWN
Spiller Company:	UNKNOWN
Spiller Address:	Not reported
Spiller Company:	001
Contact Name:	KAREN BERQUIST
DEC Memo:	"Prior to Sept, 2004 data translation this spill Lead_DEC Field was DEMEO 10/31/03 TJD Old surface water spill. No further action possible. Spill closed."
Remarks:	"CALLER REPORTS A ODOR OF ABOVE MATERIAL COMMING FROM THE ABOVE LOCATION. CALLER REQUEST CALL BACK FROM DEC REP ON CALL."

All Materials:

Site ID:	236882

KILL VAN KULL (Continued) **S104953785**

Operable Unit ID:	835796
Operable Unit:	01
Material ID:	540398
Material Code:	0066A
Material Name:	unknown petroleum
Case No.:	Not reported
Material FA:	Petroleum
Quantity:	.00
Units:	G
Recovered:	.00
Oxygenate:	Not reported

P206 **FIX A DENT INC** **RCRA NonGen / NLR** **1004760122**
SSE **10 VAN ST** **NYR000033068**
< 1/8 **STATEN ISLAND, NY 10310**
0.030 mi.
157 ft. **Site 11 of 12 in cluster P**

Actual:
25 ft.

Focus Map:
7

RCRA NonGen / NLR:

Date form received by agency:	01/01/2007
Facility name:	FIX A DENT INC
Facility address:	10 VAN ST STATEN ISLAND, NY 10310
EPA ID:	NYR000033068
Mailing address:	VAN ST STATEN ISLAND, NY 10310
Contact:	JAMES CRUPI
Contact address:	VAN ST STATEN ISLAND, NY 10310
Contact country:	US
Contact telephone:	718-447-7777
Contact email:	Not reported
EPA Region:	02
Classification:	Non-Generator
Description:	Handler: Non-Generators do not presently generate hazardous waste

Owner/Operator Summary:

Owner/operator name:	JAMES CRUPI
Owner/operator address:	10 VAN ST STATEN ISLAND, NY 10310
Owner/operator country:	US
Owner/operator telephone:	718-447-7777
Owner/operator email:	Not reported
Owner/operator fax:	Not reported
Owner/operator extension:	Not reported
Legal status:	Private
Owner/Operator Type:	Owner
Owner/Op start date:	Not reported
Owner/Op end date:	Not reported

Owner/operator name:	JAMES CRUPI
Owner/operator address:	10 VAN ST STATEN ISLAND, NY 10310
Owner/operator country:	US
Owner/operator telephone:	718-447-7777
Owner/operator email:	Not reported

FIX A DENT INC (Continued) **1004760122**

Owner/operator fax: Not reported
Owner/operator extension: Not reported
Legal status: Private
Owner/Operator Type: Operator
Owner/Op start date: Not reported
Owner/Op end date: Not reported

Handler Activities Summary:
U.S. importer of hazardous waste: No
Mixed waste (haz. and radioactive): No
Recycler of hazardous waste: No
Transporter of hazardous waste: No
Treater, storer or disposer of HW: No
Underground injection activity: No
On-site burner exemption: No
Furnace exemption: No
Used oil fuel burner: No
Used oil processor: No
User oil refiner: No
Used oil fuel marketer to burner: No
Used oil Specification marketer: No
Used oil transfer facility: No
Used oil transporter: No

Historical Generators:
Date form received by agency: 01/01/2006
Site name: FIX A DENT INC
Classification: Not a generator, verified

Date form received by agency: 12/11/1996
Site name: FIX A DENT INC
Classification: Conditionally Exempt Small Quantity Generator

Hazardous Waste Summary:

. Waste code: D001
. Waste name: IGNITABLE WASTE

. Waste code: D035
. Waste name: METHYL ETHYL KETONE

. Waste code: F003
. Waste name: THE FOLLOWING SPENT NONHALOGENATED SOLVENTS: XYLENE, ACETONE, ETHYL ACETATE, ETHYL BENZENE, ETHYL ETHER, METHYL ISOBUTYL KETONE, N-BUTYL ALCOHOL, CYCLOHEXANONE, AND METHANOL; ALL SPENT SOLVENT MIXTURES/BLENDS CONTAINING, BEFORE USE, ONLY THE ABOVE SPENT NONHALOGENATED SOLVENTS; AND ALL SPENT SOLVENT MIXTURES/BLENDS CONTAINING, BEFORE USE, ONE OR MORE OF THE ABOVE NONHALOGENATED SOLVENTS, AND A TOTAL OF TEN PERCENT OR MORE (BY VOLUME) OF ONE OR MORE OF THOSE SOLVENTS LISTED IN F001, F002, F004, AND F005; AND STILL BOTTOMS FROM THE RECOVERY OF THESE SPENT SOLVENTS AND SPENT SOLVENT MIXTURES.

. Waste code: F005
. Waste name: THE FOLLOWING SPENT NONHALOGENATED SOLVENTS: TOLUENE, METHYL ETHYL KETONE, CARBON DISULFIDE, ISOBUTANOL, PYRIDINE, BENZENE,

FIX A DENT INC (Continued) **1004760122**

2-ETHOXYETHANOL, AND 2-NITROPROPANE; ALL SPENT SOLVENT MIXTURES/BLENDS CONTAINING, BEFORE USE, A TOTAL OF TEN PERCENT OR MORE (BY VOLUME) OF ONE OR MORE OF THE ABOVE NONHALOGENATED SOLVENTS OR THOSE SOLVENTS LISTED IN F001, F002, OR F004; AND STILL BOTTOMS FROM THE RECOVERY OF THESE SPENT SOLVENTS AND SPENT SOLVENT MIXTURES.

Violation Status: No violations found

P207 **JIMMY'S FIXADENT INC.** **NY AST** **A100326235**
SSE **10 VAN STREET** **N/A**
< 1/8 **STATEN ISLAND, NY 10310**
0.030 mi.
157 ft. **Site 12 of 12 in cluster P**

Actual:
25 ft.

Focus Map:
7

AST:

Name:	JIMMY'S FIXADENT INC.
Address:	10 VAN STREET
City,State,Zip:	STATEN ISLAND, NY 10310
Region:	STATE
DEC Region:	2
Site Status:	Active
Facility Id:	2-611020
Program Type:	PBS
UTM X:	574411.34812
UTM Y:	4499214.68604
Expiration Date:	02/11/2014
Site Type:	Other

Affiliation Records:

Site Id:	409923
Affiliation Type:	Facility Owner
Company Name:	JAMES V. CRUPI
Contact Type:	Not reported
Contact Name:	Not reported
Address1:	10 VAN ST.
Address2:	Not reported
City:	STATEN ISLAND
State:	NY
Zip Code:	10310
Country Code:	001
Phone:	(732) 727-8583
EMail:	Not reported
Fax Number:	Not reported
Modified By:	NRLOMBAR
Date Last Modified:	2009-02-11

Site Id:	409923
Affiliation Type:	Mail Contact
Company Name:	JIMMYS FIXADENT INC.
Contact Type:	Not reported
Contact Name:	JAMES V. CRUPI
Address1:	D/B/A FIXADENT AUTO
Address2:	10 VAN STREET
City:	STATEN ISLAND
State:	NY
Zip Code:	10310
Country Code:	001
Phone:	(718) 447-7777
EMail:	JIM@FIXADENT.NET

JIMMY'S FIXADENT INC. (Continued) **A100326235**

Fax Number:	Not reported
Modified By:	NRLOMBAR
Date Last Modified:	2009-02-11

Site Id:	409923
Affiliation Type:	Facility Operator
Company Name:	JIMMYS FIXADENT INC.
Contact Type:	Not reported
Contact Name:	JAMES V. CRUPI
Address1:	Not reported
Address2:	Not reported
City:	Not reported
State:	NN
Zip Code:	Not reported
Country Code:	001
Phone:	(718) 447-7777
EMail:	Not reported
Fax Number:	Not reported
Modified By:	NRLOMBAR
Date Last Modified:	2009-02-11

Site Id:	409923
Affiliation Type:	Emergency Contact
Company Name:	JAMES V. CRUPI
Contact Type:	Not reported
Contact Name:	JAMES V. CRUPI
Address1:	Not reported
Address2:	Not reported
City:	Not reported
State:	NN
Zip Code:	Not reported
Country Code:	001
Phone:	(917) 567-6815
EMail:	Not reported
Fax Number:	Not reported
Modified By:	NRLOMBAR
Date Last Modified:	2009-02-11

Tank Info:

Tank Number:	0022
Tank Id:	227304
Material Code:	0022
Common Name of Substance:	Waste Oil/Used Oil

Equipment Records:

	E00 - Piping Secondary Containment - None
	D02 - Pipe Type - Galvanized Steel
	F00 - Pipe External Protection - None
	A00 - Tank Internal Protection - None
	B01 - Tank External Protection - Painted/Asphalt Coating
	I01 - Overfill - Float Vent Valve
	L00 - Piping Leak Detection - None
	C03 - Pipe Location - Aboveground/Underground Combination
Tank Location:	Aboveground - on saddles, legs, racks, etc.... Tank bottom is elevated above grade or tank pad, allowing visual inspection.

JIMMY'S FIXADENT INC. (Continued) **A100326235**

Tank Type:	Steel/Carbon Steel/Iron
Tank Status:	In Service
Pipe Model:	Not reported
Install Date:	01/01/2006
Capacity Gallons:	275
Tightness Test Method:	NN
Date Test:	Not reported
Next Test Date:	Not reported
Date Tank Closed:	Not reported
Register:	True
Modified By:	NRLOMBAR
Last Modified:	04/14/2017
Material Name:	waste oil/used oil

---

208 **TRANSFORMER** **NY Spills** **S110490286**
South **88 GROVE AVE** **N/A**
< 1/8 **STATEN ISLAND, NY**
0.030 mi.
157 ft.

Actual:
17 ft.

Focus Map:
6

SPILLS:

Name:	TRANSFORMER
Address:	88 GROVE AVE
City,State,Zip:	STATEN ISLAND, NY
Spill Number/Closed Date:	1002906 / 2010-07-22
Facility ID:	1002906
Facility Type:	ER
DER Facility ID:	391003
Site ID:	436102
DEC Region:	2
Spill Cause:	Equipment Failure
Spill Class:	C4
SWIS:	4301
Spill Date:	2010-06-14
Investigator:	RWAUSTIN
Referred To:	Not reported
Reported to Dept:	2010-06-14
CID:	Not reported
Water Affected:	Not reported
Spill Source:	Commercial/Industrial
Spill Notifier:	Other
Cleanup Ceased:	Not reported
Cleanup Meets Std:	False
Last Inspection:	Not reported
Recommended Penalty:	False
UST Trust:	False
Remediation Phase:	0
Date Entered In Computer:	2010-06-14
Spill Record Last Update:	2010-07-22
Spiller Name:	Not reported
Spiller Company:	Not reported
Spiller Address:	Not reported
Spiller Company:	Not reported
Contact Name:	ERT
DEC Memo:	"7/22/10 - Austin - 2 gal. spill from pole transformer that impacted asphalt, private owner's car - Car taken to car wash, cleanup of asphalt done - Spill contained and cleaned up by Con Ed - See EMIS in eDocs - spill closed - end"

TRANSFORMER (Continued) **S110490286**

Remarks: "onto asphalt, will not be able to clean it up in two hours."

All Materials:

Site ID:	436102
Operable Unit ID:	1186808
Operable Unit:	01
Material ID:	2181631
Material Code:	0016A
Material Name:	non PCB oil
Case No.:	Not reported
Material FA:	Petroleum
Quantity:	2.00
Units:	G
Recovered:	Not reported
Oxygenate:	Not reported

Site ID:	436102
Operable Unit ID:	1186808
Operable Unit:	01
Material ID:	2181632
Material Code:	0016A
Material Name:	non PCB oil
Case No.:	Not reported
Material FA:	Petroleum
Quantity:	2.00
Units:	G
Recovered:	Not reported
Oxygenate:	Not reported

AA209 **ACCESS-A-RIDE FACILITY** **NY Spills** **S109943613**
South **1963 RICHMOND TERRACE** **N/A**
< 1/8 **STATEN ISLAND, NY**
0.030 mi.
161 ft. **Site 4 of 9 in cluster AA**

Actual:
9 ft.

Focus Map:
7

SPILLS:

Name:	ACCESS-A-RIDE FACILITY
Address:	1963 RICHMOND TERRACE
City,State,Zip:	STATEN ISLAND, NY
Spill Number/Closed Date:	0907427 / 2009-10-05
Facility ID:	0907427
Facility Type:	ER
DER Facility ID:	368986
Site ID:	419946
DEC Region:	2
Spill Cause:	Other
Spill Class:	C4
SWIS:	4301
Spill Date:	2009-10-01
Investigator:	hrpatel
Referred To:	Not reported
Reported to Dept:	2009-10-01
CID:	Not reported
Water Affected:	Not reported
Spill Source:	Commercial/Industrial
Spill Notifier:	Local Agency
Cleanup Ceased:	Not reported

ACCESS-A-RIDE FACILITY (Continued) **S109943613**

Cleanup Meets Std:	False
Last Inspection:	Not reported
Recommended Penalty:	False
UST Trust:	False
Remediation Phase:	0
Date Entered In Computer:	2009-10-01
Spill Record Last Update:	2009-10-05
Spiller Name:	Not reported
Spiller Company:	CLEAN FEUL
Spiller Address:	RICHMOND TERRACE AND BULDINE STREET
Spiller Company:	999
Contact Name:	PLANT CHEIF ANDREW KITTLE
DEC Memo:	"10/02/09-HRAHMED-Spoke to DEP Kapadia (718 447 1100). As per him, Clean Fuel who is the contractor for ACCESS-A-Ride is pumping contaminated water into Vankull. Access-A-Ride facility is next to DEP plant. Clean Fuel is probably excavating a tank. 10/05/09-Hiralkumar Patel. visited site (5 PM on 10/02/09). met Mr. Kittel. Mr. Kittel mentioned that he observed black material being dumped into creek from adjacent property. Mr. Kittel did not observed any sheen/rainbow on water. visited site at 1959-1963 Richmond Terrace. met Tom Spinelli, manager of the property and Jerry (347-838-6278) from True Blue Environmental (contracto installing new tank). Mr. Spinelli mentioned that they are installing 10,000 gal diesel tank for Access-a-ride, which occupies building # 1963. they used hydrant water to test tank and filled entire tank with water. during test, leak was found in tank, so they pumped out 10,000 gal water onto property parking lot. this water ran into plant area along creek and picked up some dirt before hitting creek and that was the reason for black color on water. there was no oil in tank. found water in excavation for new tank. no sheen observed in excavation. no odors in area. dispenser for diesel tank will be located on parking lot, in rear of building # 1963. Terrace Development LLC. Tom Spinelli **manager** Ph. (347) 992-3495 could not find PBS record. 1:44 PM:- spoke with Tom and asked him to confirm that correct paper work has filed for PBS registration. spill address changed from intersection of Richmond Terrace and Bodine Street to 1863 Richmond Terrace. based on observations during the site visit, case closed."
Remarks:	"Working for Access-a-ride and are pumping contents of fuel tank in to VanKull Creek. Please contact NYCDEP."

All Materials:

Site ID:	419946
Operable Unit ID:	1175944
Operable Unit:	01
Material ID:	2168589
Material Code:	0009
Material Name:	gasoline
Case No.:	Not reported
Material FA:	Petroleum
Quantity:	Not reported
Units:	G
Recovered:	Not reported
Oxygenate:	Not reported

AA210 **RELIANT TRANSPORTATION** **NY AST** **A100395499**
South **1959 RICHMOND TERRACE** **N/A**
< 1/8 **STATEN ISLAND, NY 10302**
0.030 mi.
161 ft. **Site 5 of 9 in cluster AA**

Actual:
9 ft.

Focus Map:
7

AST:

Name:	RELIANT TRANSPORTATION
Address:	1959 RICHMOND TERRACE
City,State,Zip:	STATEN ISLAND, NY 10302
Region:	STATE
DEC Region:	2
Site Status:	Active
Facility Id:	2-612307
Program Type:	PBS
UTM X:	573652.24090
UTM Y:	4499015.17700
Expiration Date:	07/10/2019
Site Type:	Auto Service/Repair (No Gasoline Sales)

Affiliation Records:

Site Id:	501013
Affiliation Type:	Facility Owner
Company Name:	TERRACE DEVELOPMENT LLC
Contact Type:	HR SAFETY
Contact Name:	MARIE PISANO
Address1:	1957 RICHMOND TERRACE
Address2:	Not reported
City:	STATEN ISLAND
State:	NY
Zip Code:	10302
Country Code:	001
Phone:	(718) 524-4370
EMail:	Not reported
Fax Number:	Not reported
Modified By:	CGFREEDM
Date Last Modified:	2014-10-20

Site Id:	501013
Affiliation Type:	Mail Contact
Company Name:	MV TRANSPORTATION
Contact Type:	Not reported
Contact Name:	MARIE PISANO
Address1:	1959 RICHMOND TERRACE
Address2:	Not reported
City:	STATEN ISLAND
State:	NY
Zip Code:	10302
Country Code:	001
Phone:	(718) 448-1994
EMail:	Not reported
Fax Number:	Not reported
Modified By:	CGFREEDM
Date Last Modified:	2014-10-20

Site Id:	501013
Affiliation Type:	Facility Operator
Company Name:	RELIANT TRANSPORTATION
Contact Type:	Not reported
Contact Name:	MARIE PISANO

RELIANT TRANSPORTATION (Continued) **A100395499**

Address1:	Not reported
Address2:	Not reported
City:	Not reported
State:	NN
Zip Code:	Not reported
Country Code:	001
Phone:	(718) 448-1994
EMail:	Not reported
Fax Number:	Not reported
Modified By:	CGFREEDM
Date Last Modified:	2014-10-20

Site Id:	501013
Affiliation Type:	Emergency Contact
Company Name:	TERRACE DEVELOPMENT LLC
Contact Type:	Not reported
Contact Name:	MARIE PISANO
Address1:	Not reported
Address2:	Not reported
City:	Not reported
State:	NN
Zip Code:	Not reported
Country Code:	999
Phone:	(347) 861-5590
EMail:	Not reported
Fax Number:	Not reported
Modified By:	NRLOMBAR
Date Last Modified:	2014-11-06

Tank Info:

Tank Number:	001
Tank Id:	253338

Equipment Records:

K00 - Spill Prevention - None
B01 - Tank External Protection - Painted/Asphalt Coating
D06 - Pipe Type - Fiberglass Reinforced Plastic (FRP)
A01 - Tank Internal Protection - Epoxy Liner
I04 - Overfill - Product Level Gauge (A/G)
J06 - Dispenser - Tank Mounted Dispenser
H06 - Tank Leak Detection - Impervious Barrier/Concrete Pad (A/G)
L02 - Piping Leak Detection - Interstitial - Manual Monitoring
C01 - Pipe Location - Aboveground
E10 - Piping Secondary Containment - Impervious Underlayment
F06 - Pipe External Protection - Wrapped
G12 - Tank Secondary Containment - Double-Walled (AG only)

Tank Location:	Aboveground - on saddles, legs, racks, etc.... Tank bottom is elevated above grade or tank pad, allowing visual inspection.
Tank Type:	Steel/Carbon Steel/Iron
Tank Status:	In Service
Pipe Model:	Not reported
Install Date:	07/10/2014
Capacity Gallons:	550
Tightness Test Method:	NN
Date Test:	Not reported
Next Test Date:	Not reported

RELIANT TRANSPORTATION (Continued) **A100395499**

Date Tank Closed:	Not reported
Register:	True
Modified By:	CGFREEDM
Last Modified:	04/14/2017
Material Name:	waste oil/used oil
Tank Number:	002
Tank Id:	253339
Equipment Records:	
	B01 - Tank External Protection - Painted/Asphalt Coating K00 - Spill Prevention - None J06 - Dispenser - Tank Mounted Dispenser A01 - Tank Internal Protection - Epoxy Liner D06 - Pipe Type - Fiberglass Reinforced Plastic (FRP) C01 - Pipe Location - Aboveground E10 - Piping Secondary Containment - Impervious Underlayment I04 - Overfill - Product Level Gauge (A/G) H06 - Tank Leak Detection - Impervious Barrier/Concrete Pad (A/G) F06 - Pipe External Protection - Wrapped G12 - Tank Secondary Containment - Double-Walled (AG only) L02 - Piping Leak Detection - Interstitial - Manual Monitoring
Tank Location:	Aboveground - on saddles, legs, racks, etc.... Tank bottom is elevated above grade or tank pad, allowing visual inspection.
Tank Type:	Steel/Carbon Steel/Iron
Tank Status:	In Service
Pipe Model:	Not reported
Install Date:	07/10/2014
Capacity Gallons:	550
Tightness Test Method:	NN
Date Test:	Not reported
Next Test Date:	Not reported
Date Tank Closed:	Not reported
Register:	True
Modified By:	CGFREEDM
Last Modified:	04/14/2017
Material Name:	motor oil
Tank Number:	003
Tank Id:	253340
Equipment Records:	
	J06 - Dispenser - Tank Mounted Dispenser C01 - Pipe Location - Aboveground E10 - Piping Secondary Containment - Impervious Underlayment I04 - Overfill - Product Level Gauge (A/G) B01 - Tank External Protection - Painted/Asphalt Coating K00 - Spill Prevention - None A01 - Tank Internal Protection - Epoxy Liner D06 - Pipe Type - Fiberglass Reinforced Plastic (FRP) H06 - Tank Leak Detection - Impervious Barrier/Concrete Pad (A/G) F06 - Pipe External Protection - Wrapped G12 - Tank Secondary Containment - Double-Walled (AG only) L02 - Piping Leak Detection - Interstitial - Manual Monitoring
Tank Location:	Aboveground - on saddles, legs, racks, etc.... Tank bottom is elevated above grade or tank pad, allowing visual inspection.

RELIANT TRANSPORTATION (Continued) **A100395499**

Tank Type:	Steel/Carbon Steel/Iron
Tank Status:	In Service
Pipe Model:	Not reported
Install Date:	07/10/2014
Capacity Gallons:	275
Tightness Test Method:	NN
Date Test:	Not reported
Next Test Date:	Not reported
Date Tank Closed:	Not reported
Register:	True
Modified By:	CGFREEDM
Last Modified:	04/14/2017
Material Name:	transmission fluid

W211 **CON ED** **NY MANIFEST** **S118708046**
SE **1 DAVIS AVE** **N/A**
< 1/8 **STATEN ISLAND, NY 10310**
0.031 mi.
163 ft. **Site 3 of 7 in cluster W**

Actual:
16 ft.

Focus Map:
7

NY MANIFEST:

Name:	DAVIS AVENUE SERVICE CENTER
Address:	1 DAVIS AVENUE
City,State,Zip:	STATEN ISLAND, NY 10310
Country:	USA
EPA ID:	NYD000705921
Facility Status:	Not reported
Location Address 1:	1 DAVIS AVENUE
Code:	BP
Location Address 2:	Not reported
Total Tanks:	Not reported
Location City:	STATEN ISLAND
Location State:	NY
Location Zip:	10310
Location Zip 4:	Not reported

NY MANIFEST:

EPAID:	NYD000705921
Mailing Name:	DAVIS AVENUE SERVICE CENTER
Mailing Contact:	FRANKLIN MURRAY
Mailing Address 1:	4 IRVING PLACE RM 828
Mailing Address 2:	Not reported
Mailing City:	NEW YORK
Mailing State:	NY
Mailing Zip:	10003
Mailing Zip 4:	Not reported
Mailing Country:	USA
Mailing Phone:	2124602808

NY MANIFEST:

Document ID:	Not reported
Manifest Status:	Not reported
seq:	Not reported
Year:	2018
Trans1 State ID:	MAC300016672
Trans2 State ID:	Not reported
Generator Ship Date:	01/10/2018
Trans1 Recv Date:	01/10/2018

CON ED (Continued) **S118708046**

Trans2 Recv Date:	Not reported
TSD Site Recv Date:	01/17/2018
Part A Recv Date:	Not reported
Part B Recv Date:	Not reported
Generator EPA ID:	NYD000705921
Trans1 EPA ID:	Not reported
Trans2 EPA ID:	Not reported
TSDF ID 1:	NYD077444263
TSDF ID 2:	Not reported
Manifest Tracking Number:	010432970FLE
Import Indicator:	N
Export Indicator:	N
Discr Quantity Indicator:	N
Discr Type Indicator:	N
Discr Residue Indicator:	N
Discr Partial Reject Indicator:	N
Discr Full Reject Indicator:	N
Manifest Ref Number:	Not reported
Alt Facility RCRA ID:	Not reported
Alt Facility Sign Date:	Not reported
MGMT Method Type Code:	H141
Waste Code:	Not reported
Waste Code:	Not reported
Waste Code:	Not reported
Waste Code:	Not reported
Waste Code:	Not reported
Waste Code:	Not reported
Quantity:	137
Units:	P - Pounds
Number of Containers:	1
Container Type:	DM - Metal drums, barrels
Handling Method:	T Chemical, physical, or biological treatment.
Specific Gravity:	1
Waste Code:	D002
Waste Code 1_2:	Not reported
Waste Code 1_3:	Not reported
Waste Code 1_4:	Not reported
Waste Code 1_5:	Not reported
Waste Code 1_6:	Not reported

Name:	CON ED
Address:	1 DAVIS AVE
City,State,Zip:	STATEN ISLAND, NY 10310
Country:	USA
EPA ID:	NYD982272104
Facility Status:	Not reported
Location Address 1:	1 DAVIS AVE
Code:	BP
Location Address 2:	DAVIS AVENUE SVC CTR
Total Tanks:	Not reported
Location City:	STATEN ISLAND
Location State:	NY
Location Zip:	10310
Location Zip 4:	Not reported

NY MANIFEST:

EPAID:	NYD982272104

CON ED (Continued) **S118708046**

Mailing Name:	CON ED
Mailing Contact:	CON EDISON
Mailing Address 1:	31-01 20 AVE
Mailing Address 2:	Not reported
Mailing City:	ASTORIA
Mailing State:	NY
Mailing Zip:	11105
Mailing Zip 4:	Not reported
Mailing Country:	USA
Mailing Phone:	Not reported

NY MANIFEST:

Document ID:	Not reported
Manifest Status:	Not reported
seq:	Not reported
Year:	2007
Trans1 State ID:	NYR000062166
Trans2 State ID:	Not reported
Generator Ship Date:	08/01/2007
Trans1 Recv Date:	08/01/2007
Trans2 Recv Date:	Not reported
TSD Site Recv Date:	08/02/2007
Part A Recv Date:	Not reported
Part B Recv Date:	Not reported
Generator EPA ID:	NYD982272104
Trans1 EPA ID:	Not reported
Trans2 EPA ID:	Not reported
TSDF ID 1:	NYD077444263
TSDF ID 2:	Not reported
Manifest Tracking Number:	000891047FLE
Import Indicator:	N
Export Indicator:	N
Discr Quantity Indicator:	N
Discr Type Indicator:	N
Discr Residue Indicator:	N
Discr Partial Reject Indicator:	N
Discr Full Reject Indicator:	N
Manifest Ref Number:	Not reported
Alt Facility RCRA ID:	Not reported
Alt Facility Sign Date:	Not reported
MGMT Method Type Code:	H141
Waste Code:	Not reported
Waste Code:	Not reported
Waste Code:	Not reported
Waste Code:	Not reported
Waste Code:	Not reported
Waste Code:	Not reported
Quantity:	2800
Units:	P - Pounds
Number of Containers:	7
Container Type:	DF - Fiberboard or plastic drums (glass)
Handling Method:	T Chemical, physical, or biological treatment.
Specific Gravity:	1
Waste Code:	D010
Waste Code 1_2:	Not reported
Waste Code 1_3:	Not reported
Waste Code 1_4:	Not reported

CON ED (Continued) **S118708046**

Waste Code 1_5: Not reported
Waste Code 1_6: Not reported

Click this hyperlink while viewing on your computer to access
2 additional NY MANIFEST: record(s) in the EDR Site Report.

W212 **DAVIS AVENUE SERVICE CENTER** **NY AST** **A100382347**
SE **1 DAVIS AVENUE** **N/A**
< 1/8 **STATEN ISLAND, NY 10310**
0.031 mi.
163 ft. **Site 4 of 7 in cluster W**

Actual:
16 ft.

Focus Map:
7

AST:

Name:	DAVIS AVENUE SERVICE CENTER
Address:	1 DAVIS AVENUE
City,State,Zip:	STATEN ISLAND, NY 10310
Region:	STATE
DEC Region:	2
Site Status:	Unregulated/Closed
Facility Id:	2-453021
Program Type:	PBS
UTM X:	575180.24127
UTM Y:	4499673.40023
Expiration Date:	N/A
Site Type:	Utility (Other than Municipal)

Tank Info:

Tank Number:	D-11
Tank Id:	35633
Tank Location:	Aboveground - on saddles, legs, racks, etc.... Tank bottom is elevated above grade or tank pad, allowing visual inspection.
Tank Type:	Steel/Carbon Steel/Iron
Tank Status:	In Service
Pipe Model:	Not reported
Install Date:	03/01/1988
Capacity Gallons:	100
Tightness Test Method:	NN
Date Test:	Not reported
Next Test Date:	Not reported
Date Tank Closed:	Not reported
Register:	True
Modified By:	NRLOMBAR
Last Modified:	04/14/2017
Material Name:	Not reported

Tank Number:	DAV-1
Tank Id:	50821
Tank Location:	Aboveground - on saddles, legs, racks, etc.... Tank bottom is elevated above grade or tank pad, allowing visual inspection.
Tank Type:	Steel/Carbon Steel/Iron
Tank Status:	Closed - Removed
Pipe Model:	Not reported
Install Date:	12/01/1978
Capacity Gallons:	300
Tightness Test Method:	NN

DAVIS AVENUE SERVICE CENTER (Continued) **A100382347**

Date Test:	Not reported
Next Test Date:	Not reported
Date Tank Closed:	03/24/2005
Register:	True
Modified By:	NRLOMBAR
Last Modified:	04/14/2017
Material Name:	Not reported

W213 **DAVIS AVENUE SERVICE CENTER** **NY UST** **U004198794**
SE **1 DAVIS AVENUE** **N/A**
< 1/8 **STATEN ISLAND, NY 10310**
0.031 mi.
163 ft. **Site 5 of 7 in cluster W**

Actual:
16 ft.

Focus Map:
7

UST:

Name:	DAVIS AVENUE SERVICE CENTER
Address:	1 DAVIS AVENUE
City,State,Zip:	STATEN ISLAND, NY 10310
Id/Status:	2-453021 / Unregulated/Closed
Program Type:	PBS
Region:	STATE
DEC Region:	2
Expiration Date:	N/A
UTM X:	575180.24127
UTM Y:	4499673.40023
Site Type:	Utility (Other than Municipal)

Tank Info:

Tank Number:	D06
Tank ID:	35631
Tank Status:	Closed - Removed
Material Name:	Closed - Removed
Capacity Gallons:	4000
Install Date:	12/01/1980
Date Tank Closed:	09/01/1998
Registered:	True
Tank Location:	Underground
Tank Type:	Steel/carbon steel
Tightness Test Method:	14
Date Test:	08/01/1997
Next Test Date:	Not reported
Pipe Model:	Not reported
Modified By:	TRANSLAT
Last Modified:	04/14/2017

Tank Number:	D07
Tank ID:	35632
Tank Status:	Closed Prior to Micro Conversion, 03/91
Material Name:	Closed Prior to Micro Conversion, 03/91
Capacity Gallons:	1080
Install Date:	12/01/1972
Date Tank Closed:	Not reported
Registered:	True
Tank Location:	Underground
Tank Type:	Steel/carbon steel
Tightness Test Method:	NN

DAVIS AVENUE SERVICE CENTER (Continued) **U004198794**

Date Test:	Not reported
Next Test Date:	Not reported
Pipe Model:	Not reported
Modified By:	TRANSLAT
Last Modified:	04/14/2017

Tank Number:	G05
Tank ID:	35630
Tank Status:	Closed - Removed
Material Name:	Closed - Removed
Capacity Gallons:	4000
Install Date:	12/01/1980
Date Tank Closed:	09/01/1998
Registered:	True
Tank Location:	Underground
Tank Type:	Steel/carbon steel
Tightness Test Method:	14
Date Test:	08/01/1997
Next Test Date:	Not reported
Pipe Model:	Not reported
Modified By:	TRANSLAT
Last Modified:	04/14/2017

W214 **SPILL NUMBER 0110845** **NY Spills** **S102401858**
SE **1 DAVIS AVENUE** **N/A**
< 1/8 **STATEN ISLAND, NY**
0.031 mi.
163 ft. **Site 6 of 7 in cluster W**

Actual:
16 ft.

Focus Map:
7

SPILLS:

Name:	SPILL NUMBER 0110845
Address:	1 DAVIS AVENUE
City,State,Zip:	STATEN ISLAND, NY
Spill Number/Closed Date:	0110845 / 2002-02-13
Facility ID:	0110845
Facility Type:	ER
DER Facility ID:	197957
Site ID:	230851
DEC Region:	2
Spill Cause:	Unknown
Spill Class:	C4
SWIS:	4301
Spill Date:	2002-02-12
Investigator:	JHOCONNE
Referred To:	Not reported
Reported to Dept:	2002-02-13
CID:	405
Water Affected:	Not reported
Spill Source:	Commercial Vehicle
Spill Notifier:	Local Agency
Cleanup Ceased:	Not reported
Cleanup Meets Std:	False
Last Inspection:	Not reported
Recommended Penalty:	False
UST Trust:	False
Remediation Phase:	0
Date Entered In Computer:	2002-02-13

SPILL NUMBER 0110845 (Continued) **S102401858**

Spill Record Last Update:	2002-02-13
Spiller Name:	Not reported
Spiller Company:	APPLE TOWING
Spiller Address:	Not reported
Spiller Company:	001
Contact Name:	JIMMY FOX
DEC Memo:	"Prior to Sept, 2004 data translation this spill Lead_DEC Field was O'CONNELL e2mis no. 141-329 Con Ed notes: 2/12/02 @ 1540 hrs Mike Capone reports 6 ounces of gear oil spilled from truck 60520 in front of guard shack at 1 Davis Ave. Leak is contained, no smoke or fire, no sewers or waterways affected. Facilities was called at 1545 hrs to do cleanup. Ed Louis did cleanup with speedy dry, less than a bag of non hazardous waste. Cleanup complete at 1550 hrs. Vincent Reneo (81202) EGS Update 2/13/02 0750 Hrs. This report is updated to include the following: 1) the spill was on asphalt, 2) the waste was disposed of at Davis Avenue, 3) the vehicle was being towed by Apple Towing and 4) the vehicle was brought to Victory Bouelvard by vendor....G. Triolo, #01868. ========== Update ... John Gaglio reports that the contractor Apple Towing, may have caused this spill from 1 Davis Avenue to 4400 Victory Boulevard (E2MIS #141335), depending on the amount of gear oil remaining in the vendor's vehicle. A total amount of 1qt. 6 ounces of gear oil leaked at both Con Edison locations combined. ERT to be notified by J. Gaglio. A in depth investigation will be performed by Bill Stretkowicz as per John Gaglio. G.Catalano #47582 13FEB2002 1500 ERT Comments: CIG called this spill in as third party (Apple Towing) spill to DOT. CIG called NRC because that is who they report DOT incidents to. NRC however passed it on to the Coast Guard who called asking how much went into the water. I explained to them what happened and that some could have reached the sewer. CIG did not have phone numbers for City or State DOT. ERT found numbers on the web and made the calls: I spoke with NYS DOT Bureau of Environment who stated that her department they did not take or require spill reports and didn't think that such reports were required to DOT. I then called the NYSDOT trucking and hazmat department number listed on the web site and got a personal voice mail box. I didn't leave a message. New York City DOT said they only take road spill reports if they are on a Highway (they are not responsible for roads) and if they are a safety hazard. They said we should call sanitation if it needs to be cleaned up and they said we might want to call NYPD if we think it is violation. I didn't call sanitation because it happen yesterday, was a small amount and we don't where it is, and it probably doesn't need cleaning. I didn't call the police because there was no evidence of a violation. W. Capune #85485"
Remarks:	"caller states 6oz leaked out out of their tow truck onto the ground - not cleaned up - con ed #141329"

All Materials:

Site ID:	230851
Operable Unit ID:	849324
Operable Unit:	01
Material ID:	528451
Material Code:	0013
Material Name:	lube oil
Case No.:	Not reported
Material FA:	Petroleum
Quantity:	1.00

SPILL NUMBER 0110845 (Continued) **S102401858**

Units:	G
Recovered:	1.00
Oxygenate:	Not reported
Name:	DAVIS AV FACILITY
Address:	1 DAVIS AVENUE
City,State,Zip:	STATEN ISLAND, NY
Spill Number/Closed Date:	9605484 / 2003-04-22
Facility ID:	9605484
Facility Type:	ER
DER Facility ID:	197957
Site ID:	230852
DEC Region:	2
Spill Cause:	Unknown
Spill Class:	C3
SWIS:	4301
Spill Date:	1996-07-24
Investigator:	JHOCONNE
Referred To:	Not reported
Reported to Dept:	1996-07-29
CID:	349
Water Affected:	Not reported
Spill Source:	Commercial/Industrial
Spill Notifier:	Responsible Party
Cleanup Ceased:	Not reported
Cleanup Meets Std:	False
Last Inspection:	Not reported
Recommended Penalty:	False
UST Trust:	False
Remediation Phase:	0
Date Entered In Computer:	1996-07-29
Spill Record Last Update:	2003-04-22
Spiller Name:	STEVE ROMERO
Spiller Company:	CON EDISON
Spiller Address:	4 IRVING PLACE
Spiller Company:	001
Contact Name:	Not reported
DEC Memo:	"Prior to Sept, 2004 data translation this spill Lead_DEC Field was O'CONNELL see spill #0109510 8/25/00 Requested that the closure report(4/00) prepared by Clean Harbors be resubmitted with summary. Report submitted included only raw data. (KMF) 3/27/03 Received letter and summary of results from tank closure. 4/15/03 Sent NFA letter. Requested that they close out the monitoring well and piezometer. (KMF)"
Remarks:	"1 CUBIC YARD OF SOIL REMOVED - UNK CAUSE - PCB COUNT OF 50-60 PPM "

All Materials:

Site ID:	230852
Operable Unit ID:	1036295
Operable Unit:	01
Material ID:	348226
Material Code:	0064A
Material Name:	unknown material
Case No.:	Not reported
Material FA:	Other
Quantity:	.00
Units:	G

SPILL NUMBER 0110845 (Continued) **S102401858**

Recovered:	.00
Oxygenate:	True
Site ID:	230852
Operable Unit ID:	1036295
Operable Unit:	01
Material ID:	573505
Material Code:	1213A
Material Name:	MTBE (methyl-tert-butyl ether)
Case No.:	01634044
Material FA:	Hazardous Material
Quantity:	Not reported
Units:	Not reported
Recovered:	Not reported
Oxygenate:	True
Name:	STATEN ISLAND HEADQUART
Address:	1 DAVIS AVENUE
City,State,Zip:	STATEN ISLAND, NY
Spill Number/Closed Date:	9613898 / 1997-02-27
Facility ID:	9613898
Facility Type:	ER
DER Facility ID:	197957
Site ID:	230853
DEC Region:	2
Spill Cause:	Equipment Failure
Spill Class:	C4
SWIS:	4301
Spill Date:	1997-02-26
Investigator:	CAENGELH
Referred To:	Not reported
Reported to Dept:	1997-02-26
CID:	365
Water Affected:	Not reported
Spill Source:	Commercial Vehicle
Spill Notifier:	Responsible Party
Cleanup Ceased:	Not reported
Cleanup Meets Std:	False
Last Inspection:	Not reported
Recommended Penalty:	False
UST Trust:	False
Remediation Phase:	0
Date Entered In Computer:	1997-02-26
Spill Record Last Update:	1997-02-27
Spiller Name:	Not reported
Spiller Company:	Not reported
Spiller Address:	Not reported
Spiller Company:	Not reported
Contact Name:	CALLER
DEC Memo:	"Prior to Sept, 2004 data translation this spill Lead_DEC Field was ENGELHARDT "
Remarks:	"SPILL OF 1 QUART OF ANTIFREEZE ONTO BLACKTOP"

All Materials:

Site ID:	230853
Operable Unit ID:	1045313
Operable Unit:	01

SPILL NUMBER 0110845 (Continued) **S102401858**

Material ID:	339005
Material Code:	0043A
Material Name:	antifreeze
Case No.:	Not reported
Material FA:	Other
Quantity:	1.00
Units:	G
Recovered:	1.00
Oxygenate:	Not reported

Name:	THREE GAL DIESEL ON BLUESTONE
Address:	1 DAVIS AVENUE
City,State,Zip:	STATEN ISLAND, NY
Spill Number/Closed Date:	0703856 / 2007-08-20
Facility ID:	0703856
Facility Type:	ER
DER Facility ID:	197957
Site ID:	383879
DEC Region:	2
Spill Cause:	Other
Spill Class:	C4
SWIS:	4301
Spill Date:	2007-07-05
Investigator:	gdbreen
Referred To:	Not reported
Reported to Dept:	2007-07-05
CID:	444
Water Affected:	Not reported
Spill Source:	Institutional, Educational, Gov., Other
Spill Notifier:	Responsible Party
Cleanup Ceased:	Not reported
Cleanup Meets Std:	False
Last Inspection:	Not reported
Recommended Penalty:	False
UST Trust:	False
Remediation Phase:	0
Date Entered In Computer:	2007-07-05
Spill Record Last Update:	2007-08-20
Spiller Name:	ERTSDESK
Spiller Company:	CON EDSION
Spiller Address:	1 DAVIS AVE
Spiller Company:	999
Contact Name:	ERTSDESK
DEC Memo:	"08/20/07 - See eDocs for Con Ed report detailing cleanup and closure. 206819. see eDocs."
Remarks:	"while filling generator some went onto blue stone: clean up pending: coned # 206819"

All Materials:

Site ID:	383879
Operable Unit ID:	1141207
Operable Unit:	01
Material ID:	2131407
Material Code:	0008
Material Name:	diesel
Case No.:	Not reported
Material FA:	Petroleum

SPILL NUMBER 0110845 (Continued) **S102401858**

Quantity:	2.00
Units:	G
Recovered:	.00
Oxygenate:	Not reported

Name:	WITHIN CONED FACILITY
Address:	1 DAVIS AVENUE
City,State,Zip:	STATEN ISLAND, NY
Spill Number/Closed Date:	0403186 / 2004-06-23
Facility ID:	0403186
Facility Type:	ER
DER Facility ID:	197957
Site ID:	92255
DEC Region:	2
Spill Cause:	Equipment Failure
Spill Class:	C4
SWIS:	4301
Spill Date:	2004-06-21
Investigator:	SKARAKHA
Referred To:	Not reported
Reported to Dept:	2004-06-23
CID:	444
Water Affected:	Not reported
Spill Source:	Commercial Vehicle
Spill Notifier:	Responsible Party
Cleanup Ceased:	Not reported
Cleanup Meets Std:	False
Last Inspection:	Not reported
Recommended Penalty:	False
UST Trust:	False
Remediation Phase:	0
Date Entered In Computer:	2004-06-23
Spill Record Last Update:	2004-06-23
Spiller Name:	ERT DESK
Spiller Company:	WITHIN CONED FACILITY
Spiller Address:	1 DAVIS AVE
Spiller Company:	001
Contact Name:	ERT DESK
DEC Memo:	"E2MIS NO 153969 TWO OUNCES OF ANTIFREEZE SPILLED FROM AN AUTOMOBILE. CLEANUP COMPLETED AT 10:22 AM ON 6/23/04."
Remarks:	"2 OUNCES OF ANTIFREEZE, FAULTY AUTOMOBILE, NO TO 5 QUESTION, CLEANUP COMPLETE 6/23/04 AT 10:22 IN THE MORNING"

All Materials:

Site ID:	92255
Operable Unit ID:	886638
Operable Unit:	01
Material ID:	490779
Material Code:	0043A
Material Name:	antifreeze
Case No.:	Not reported
Material FA:	Other
Quantity:	2.00
Units:	L
Recovered:	.00
Oxygenate:	Not reported

SPILL NUMBER 0110845 (Continued) **S102401858**

Name:	1 DAVIS AVE
Address:	1 DAVIS AVENUE
City,State,Zip:	STATEN ISLAND, NY
Spill Number/Closed Date:	9608213 / 1998-05-29
Facility ID:	9608213
Facility Type:	ER
DER Facility ID:	197957
Site ID:	92256
DEC Region:	2
Spill Cause:	Equipment Failure
Spill Class:	C4
SWIS:	4301
Spill Date:	1996-10-01
Investigator:	JHOCONNE
Referred To:	Not reported
Reported to Dept:	1996-10-01
CID:	366
Water Affected:	Not reported
Spill Source:	Passenger Vehicle
Spill Notifier:	Local Agency
Cleanup Ceased:	Not reported
Cleanup Meets Std:	False
Last Inspection:	Not reported
Recommended Penalty:	False
UST Trust:	False
Remediation Phase:	0
Date Entered In Computer:	1996-10-01
Spill Record Last Update:	1998-05-29
Spiller Name:	Not reported
Spiller Company:	CON ED
Spiller Address:	Not reported
Spiller Company:	999
Contact Name:	Not reported
DEC Memo:	"Prior to Sept, 2004 data translation this spill Lead_DEC Field was O'CONNELL "
Remarks:	"vehicle in the employee lot leaked, product cleaned. "

All Materials:

Site ID:	92256
Operable Unit ID:	1036494
Operable Unit:	01
Material ID:	343954
Material Code:	0043A
Material Name:	antifreeze
Case No.:	Not reported
Material FA:	Other
Quantity:	1.00
Units:	G
Recovered:	1.00
Oxygenate:	Not reported

Name:	STATEN ISL HEADQUARTERS
Address:	1 DAVIS AVENUE
City,State,Zip:	STATEN ISLAND, NY
Spill Number/Closed Date:	9700206 / 1997-04-17
Facility ID:	9700206
Facility Type:	ER

SPILL NUMBER 0110845 (Continued) **S102401858**

DER Facility ID:	197957
Site ID:	92257
DEC Region:	2
Spill Cause:	Equipment Failure
Spill Class:	C4
SWIS:	4301
Spill Date:	1997-04-03
Investigator:	CAENGELH
Referred To:	Not reported
Reported to Dept:	1997-04-03
CID:	252
Water Affected:	Not reported
Spill Source:	Commercial Vehicle
Spill Notifier:	Responsible Party
Cleanup Ceased:	Not reported
Cleanup Meets Std:	False
Last Inspection:	Not reported
Recommended Penalty:	False
UST Trust:	False
Remediation Phase:	0
Date Entered In Computer:	1997-04-03
Spill Record Last Update:	2003-04-07
Spiller Name:	TIM SOILCH
Spiller Company:	CON EDISON
Spiller Address:	4 IRVING PLACE
Spiller Company:	001
Contact Name:	LISA PRIMEGGIA
DEC Memo:	"Prior to Sept, 2004 data translation this spill Lead_DEC Field was ENGELHARDT e2mis 105957 4/3/97 1000 HRS. J.VANNAME CDUG REPORTS APPROX 1 QT OF ANTIFREEZE LEAKED FROM THE COMPRESSOR #21510 MOUNTED ON VEHICLE 40949 ON RICHMOND TERR AND JERSEY ST. THE SPILL WAS CONFINED TO THE STREET AND CLEANED UP USING SPEEDI-DRI AND ABSORBANT PADS. THE DEBRIS WAS PLACED INTO A SEALED PLASTIC BAG AND DISPOSED OF ACCORDING TO COMPANY PROCEDURES AT THE VBSC BY SUPERVISOR G.CONROY. THE CLEANUP WAS COMPLETED AT 1030 HRS.GG 27365. 4/4/97 2125 HRS. CHANGED TO REFLECT SITE FROM DAVIS AVE TO SIEDS. GG 27365. REPLACEMENT REPORT NUMBER IS 105992."
Remarks:	"ANTIFREEZE LEAKED FROM A COMPRESSOR AND HAS BEEN CLEANED UP"

All Materials:

Site ID:	92257
Operable Unit ID:	1043063
Operable Unit:	01
Material ID:	336820
Material Code:	0043A
Material Name:	antifreeze
Case No.:	Not reported
Material FA:	Other
Quantity:	1.00
Units:	G
Recovered:	1.00
Oxygenate:	Not reported

Name:	STATEN ISL HEADQUARTERS
Address:	1 DAVIS AVENUE
City,State,Zip:	STATEN ISLAND, NY
Spill Number/Closed Date:	9700207 / 1998-10-16

SPILL NUMBER 0110845 (Continued) **S102401858**

Facility ID:	9700207
Facility Type:	ER
DER Facility ID:	197957
Site ID:	92258
DEC Region:	2
Spill Cause:	Equipment Failure
Spill Class:	C4
SWIS:	4301
Spill Date:	1997-04-03
Investigator:	JHOCONNE
Referred To:	Not reported
Reported to Dept:	1997-04-03
CID:	252
Water Affected:	Not reported
Spill Source:	Passenger Vehicle
Spill Notifier:	Affected Persons
Cleanup Ceased:	Not reported
Cleanup Meets Std:	False
Last Inspection:	Not reported
Recommended Penalty:	False
UST Trust:	False
Remediation Phase:	0
Date Entered In Computer:	1997-04-03
Spill Record Last Update:	2003-04-07
Spiller Name:	UNKNOWN
Spiller Company:	PRIVATE VEHICLE
Spiller Address:	UNKNOWN
Spiller Company:	001
Contact Name:	LISA PRIMEGGIA
DEC Memo:	"Prior to Sept, 2004 data translation this spill Lead_DEC Field was O'CONNELL 4/3/97 1445 HS. J.DEROSA TRANSPORTATION REPORTS THAT ON HIS WAY INTO THE VBSC HE NOTICED ANTIFREEZE LEAKING FROM A PRIVATE VEHICLE IN THE VBSC EMPLOYEE PARKING LOT. THE OWNER IS ON LOAN TO WESTCHESTER FOR STORM RESTORATION. HE NOTIFIED THE ENVIRONMENTAL GROUP AT VBSC OF HIS FINDINGS AND PROCEDED TO CLEAN THE SPILL. HE USED SPEEDI-DRI AND ABSORBENT PADS TO ACCOMPLISH THIS. UPON COMPLETION OF THIS TASK HE NOTICED THAT THE ANTIFREEZE WAS DRIPPING FROM THE RADIATOR SO HE INSTALLED ABSORBANT PADS AND A 3 GALLON DRIP PAN UNDER THE VEHICLE AND LEFT A NOTE INFORMING THE OWNER OF THE SITUATION. THE CLEAN UP WAS COMPLETED AT 1530 HRS. AND DISPOSED OF THE DEBRIS ACCORDING TO COMPANY PROCEDURES. GG 27365. 4/4/97 2125 HRS UPDATED TO REFLECT CHANGE IN SITE FROM DAVIS TO VBSC. GG 27365. REPLACEMENT REPORT # IS 105993."
Remarks:	"RADIATOR FROM PRIVATE VEH LEAKED MATERIAL ONTO PAVEMENT-SPILL HAS BEEN CLEANED UP"

All Materials:

Site ID:	92258
Operable Unit ID:	1046626
Operable Unit:	01
Material ID:	556348
Material Code:	0043A
Material Name:	antifreeze
Case No.:	Not reported
Material FA:	Other
Quantity:	1.00
Units:	G
Recovered:	1.00

SPILL NUMBER 0110845 (Continued) **S102401858**

Oxygenate: Not reported

Name: DAVIS HEADQUATERS
Address: 1 DAVIS AVENUE
City,State,Zip: STATEN ISLAND, NY
Spill Number/Closed Date: 9706552 / 1997-09-02
Facility ID: 9706552
Facility Type: ER
DER Facility ID: 197957
Site ID: 92259
DEC Region: 2
Spill Cause: Traffic Accident
Spill Class: C4
SWIS: 4301
Spill Date: 1997-09-01
Investigator: CAENGELH
Referred To: Not reported
Reported to Dept: 1997-09-01
CID: 233
Water Affected: Not reported
Spill Source: Commercial/Industrial
Spill Notifier: Affected Persons
Cleanup Ceased: Not reported
Cleanup Meets Std: False
Last Inspection: Not reported
Recommended Penalty: False
UST Trust: False
Remediation Phase: 0
Date Entered In Computer: 1997-09-01
Spill Record Last Update: 1998-01-26
Spiller Name: Not reported
Spiller Company: SAL & MARY BILOTTI
Spiller Address: PLATE RDD266
Spiller Company: 001
Contact Name: Not reported
DEC Memo: "Prior to Sept, 2004 data translation this spill Lead_DEC Field was ENGELHARDT CLEANED UP BY CE."
Remarks: "VEH DROVE THRU WALL OF BUILDING AND HIT STORAGE CABINET CLEAN UP WILL BE PERFORMED BY A CONTRACTOR "

All Materials:
Site ID: 92259
Operable Unit ID: 1052774
Operable Unit: 01
Material ID: 332131
Material Code: 0009
Material Name: gasoline
Case No.: Not reported
Material FA: Petroleum
Quantity: 2.00
Units: G
Recovered: .00
Oxygenate: Not reported

Site ID: 92259
Operable Unit ID: 1052774
Operable Unit: 01

SPILL NUMBER 0110845 (Continued) **S102401858**

Material ID: 332133
Material Code: 0013
Material Name: lube oil
Case No.: Not reported
Material FA: Petroleum
Quantity: .00
Units: G
Recovered: .00
Oxygenate: Not reported

Site ID: 92259
Operable Unit ID: 1052774
Operable Unit: 01
Material ID: 332136
Material Code: 0024B
Material Name: 2-propanone
Case No.: 00067641
Material FA: Hazardous Material
Quantity: 1.00
Units: G
Recovered: .00
Oxygenate: Not reported

Site ID: 92259
Operable Unit ID: 1052774
Operable Unit: 01
Material ID: 332138
Material Code: 0055A
Material Name: paint
Case No.: Not reported
Material FA: Other
Quantity: .00
Units: G
Recovered: .00
Oxygenate: Not reported

Site ID: 92259
Operable Unit ID: 1052774
Operable Unit: 01
Material ID: 332139
Material Code: 0059A
Material Name: solvents
Case No.: Not reported
Material FA: Other
Quantity: 1.00
Units: G
Recovered: .00
Oxygenate: Not reported

Site ID: 92259
Operable Unit ID: 1052774
Operable Unit: 01
Material ID: 332137
Material Code: 0043A
Material Name: antifreeze
Case No.: Not reported
Material FA: Other

SPILL NUMBER 0110845 (Continued) **S102401858**

Quantity:	1.00
Units:	G
Recovered:	.00
Oxygenate:	Not reported
Site ID:	92259
Operable Unit ID:	1052774
Operable Unit:	01
Material ID:	332134
Material Code:	1348A
Material Name:	paint spray
Case No.:	Not reported
Material FA:	Other
Quantity:	.00
Units:	G
Recovered:	.00
Oxygenate:	Not reported
Name:	CON ED FACILITY
Address:	1 DAVIS AVENUE
City,State,Zip:	STATEN ISLAND, NY
Spill Number/Closed Date:	0109510 / 2003-04-22
Facility ID:	0109510
Facility Type:	ER
DER Facility ID:	197957
Site ID:	92254
DEC Region:	2
Spill Cause:	Other
Spill Class:	B3
SWIS:	4301
Spill Date:	1996-08-29
Investigator:	KMFOLEY
Referred To:	Not reported
Reported to Dept:	2001-12-28
CID:	199
Water Affected:	Not reported
Spill Source:	Commercial/Industrial
Spill Notifier:	Responsible Party
Cleanup Ceased:	Not reported
Cleanup Meets Std:	False
Last Inspection:	Not reported
Recommended Penalty:	False
UST Trust:	False
Remediation Phase:	0
Date Entered In Computer:	2001-12-28
Spill Record Last Update:	2003-04-22
Spiller Name:	Not reported
Spiller Company:	CON EDISON
Spiller Address:	4 IRVING PLACE
Spiller Company:	001
Contact Name:	BILL MURPHY
DEC Memo:	"Prior to Sept, 2004 data translation this spill Lead_DEC Field was FOLEY See spill #9605484"
Remarks:	"TANKS WERE REMOVED AND CONTAMINATED SOIL FOUND AT LOCATION - THIS WAS DISCOVERED WHILE DOING REMIADIATION WORK AND DEC REP INVOLVED REQUESTED THEY BE CALLED IN TO HOTLINE-BASED ON NYS DEC REG 2 REVIEW

SPILL NUMBER 0110845 (Continued) **S102401858**

OF CLOSER REPORT AND SAMPLING DATA DEC REQ INCIDENTS BE CALLED IN FOR A SPILL NUMBER FOR TRACKING PURPOSES "

All Materials:

Site ID:	92254
Operable Unit ID:	846788
Operable Unit:	01
Material ID:	527168
Material Code:	0008
Material Name:	diesel
Case No.:	Not reported
Material FA:	Petroleum
Quantity:	.00
Units:	G
Recovered:	.00
Oxygenate:	Not reported

Site ID:	92254
Operable Unit ID:	846788
Operable Unit:	01
Material ID:	527169
Material Code:	0009
Material Name:	gasoline
Case No.:	Not reported
Material FA:	Petroleum
Quantity:	.00
Units:	G
Recovered:	.00
Oxygenate:	Not reported

Name:	DAVIS AVE EMPLOYEE PARKING LOT
Address:	1 DAVIS AVE
City,State,Zip:	STATEN ISLAND, NY
Spill Number/Closed Date:	0907154 / 2009-12-17
Facility ID:	0907154
Facility Type:	ER
DER Facility ID:	368702
Site ID:	419643
DEC Region:	2
Spill Cause:	Equipment Failure
Spill Class:	C4
SWIS:	4301
Spill Date:	2009-09-25
Investigator:	Con Ed Unassigned
Referred To:	Not reported
Reported to Dept:	2009-09-25
CID:	Not reported
Water Affected:	Not reported
Spill Source:	Passenger Vehicle
Spill Notifier:	Other
Cleanup Ceased:	Not reported
Cleanup Meets Std:	False
Last Inspection:	Not reported
Recommended Penalty:	False
UST Trust:	False
Remediation Phase:	0
Date Entered In Computer:	2009-09-25

SPILL NUMBER 0110845 (Continued) **S102401858**

Spill Record Last Update:	2009-12-17
Spiller Name:	Not reported
Spiller Company:	3RD PARTY SPILL
Spiller Address:	Not reported
Spiller Company:	999
Contact Name:	ERT
DEC Memo:	"12/17/09 - See eDocs for Con Ed report detailing cleanup and closure. "
Remarks:	"LEAKING PRIVATE VEHICLE TO SOIL AND PAVEMENT 3 GALLONS SPILL IS CONTAINED AND CLEAN UP PENDING."

All Materials:

Site ID:	419643
Operable Unit ID:	1175664
Operable Unit:	01
Material ID:	2168245
Material Code:	0009
Material Name:	gasoline
Case No.:	Not reported
Material FA:	Petroleum
Quantity:	3.00
Units:	G
Recovered:	3.00
Oxygenate:	Not reported

Click this hyperlink while viewing on your computer to access
2 additional NY SPILL: record(s) in the EDR Site Report.

W215 **CON EDISON - 1 DAVIS AVE - HQ** **RCRA-LQG 1000111632**
SE **1 DAVIS AVENUE** **US AIRS NYD000705921**
< 1/8 **STATEN ISLAND, NY 10310**
0.031 mi.
163 ft. **Site 7 of 7 in cluster W**

Actual:
16 ft.

Focus Map:
7

RCRA-LQG:

Date form received by agency:	02/21/2008
Facility name:	CON EDISON - 1 DAVIS AVE - HQ
Facility address:	1 DAVIS AVENUE STATEN ISLAND, NY 10310
EPA ID:	NYD000705921
Mailing address:	4 IRVING PLACE NEW YORK, NY 10003
Contact:	FRANKLIN MURRAY
Contact address:	Not reported Not reported
Contact country:	Not reported
Contact telephone:	212-460-2808
Contact email:	MURRAYFR@CONED.COM
EPA Region:	02
Land type:	Private
Classification:	Large Quantity Generator
Description:	Handler: generates 1,000 kg or more of hazardous waste during any calendar month; or generates more than 1 kg of acutely hazardous waste during any calendar month; or generates more than 100 kg of any residue or contaminated soil, waste or other debris resulting from the cleanup of a spill, into or on any land or water, of acutely hazardous waste during any calendar month; or generates 1 kg or less of acutely

CON EDISON - 1 DAVIS AVE - HQ (Continued) **1000111632**

hazardous waste during any calendar month, and accumulates more than 1 kg of acutely hazardous waste at any time; or generates 100 kg or less of any residue or contaminated soil, waste or other debris resulting from the cleanup of a spill, into or on any land or water, of acutely hazardous waste during any calendar month, and accumulates more than 100 kg of that material at any time

Owner/Operator Summary:

Owner/operator name:	CONSOLIDATED EDISON COMPANY OF NY, INC.
Owner/operator address:	4 IRVING PLACE NEW YORK, NY 10003
Owner/operator country:	US
Owner/operator telephone:	Not reported
Owner/operator email:	Not reported
Owner/operator fax:	Not reported
Owner/operator extension:	Not reported
Legal status:	Private
Owner/Operator Type:	Owner
Owner/Op start date:	01/01/2007
Owner/Op end date:	Not reported

Owner/operator name:	CONSOLIDATED EDISON CO OF NY INC
Owner/operator address:	NOT REQUIRED NOT REQUIRED, WY 99999
Owner/operator country:	Not reported
Owner/operator telephone:	212-555-1212
Owner/operator email:	Not reported
Owner/operator fax:	Not reported
Owner/operator extension:	Not reported
Legal status:	Private
Owner/Operator Type:	Owner
Owner/Op start date:	Not reported
Owner/Op end date:	Not reported

Owner/operator name:	CONSOLIDATED EDISON COMPANY OF NY, INC.
Owner/operator address:	4 IRVING PLACE NEW YORK, NY 10003
Owner/operator country:	US
Owner/operator telephone:	Not reported
Owner/operator email:	Not reported
Owner/operator fax:	Not reported
Owner/operator extension:	Not reported
Legal status:	Private
Owner/Operator Type:	Operator
Owner/Op start date:	01/01/2007
Owner/Op end date:	Not reported

Handler Activities Summary:

U.S. importer of hazardous waste:	No
Mixed waste (haz. and radioactive):	No
Recycler of hazardous waste:	No
Transporter of hazardous waste:	No
Treater, storer or disposer of HW:	No
Underground injection activity:	No
On-site burner exemption:	No
Furnace exemption:	No

CON EDISON - 1 DAVIS AVE - HQ (Continued) **1000111632**

Used oil fuel burner: No
Used oil processor: No
User oil refiner: No
Used oil fuel marketer to burner: No
Used oil Specification marketer: No
Used oil transfer facility: No
Used oil transporter: No

Historical Generators:
Date form received by agency: 01/01/2007
Site name: CON EDISON - DAVIS AVENUE SERVICE CTR
Classification: Not a generator, verified

Date form received by agency: 01/01/2006
Site name: CON EDISON - DAVIS AVENUE SERVICE CTR
Classification: Not a generator, verified

Date form received by agency: 12/13/1996
Site name: CON EDISON - DAVIS AVENUE SERVICE CTR
Classification: Not a generator, verified

Date form received by agency: 08/18/1980
Site name: CON EDISON - DAVIS AVENUE SERVICE CTR
Classification: Large Quantity Generator

Hazardous Waste Summary:

. Waste code: D010
. Waste name: SELENIUM

. Waste code: F001
. Waste name: THE FOLLOWING SPENT HALOGENATED SOLVENTS USED IN DEGREASING: TETRACHLOROETHYLENE, TRICHLORETHYLENE, METHYLENE CHLORIDE, 1,1,1-TRICHLOROETHANE, CARBON TETRACHLORIDE AND CHLORINATED FLUOROCARBONS; ALL SPENT SOLVENT MIXTURES/BLENDS USED IN DEGREASING CONTAINING, BEFORE USE, A TOTAL OF TEN PERCENT OR MORE (BY VOLUME) OF ONE OR MORE OF THE ABOVE HALOGENATED SOLVENTS OR THOSE SOLVENTS LISTED IN F002, F004, AND F005; AND STILL BOTTOMS FROM THE RECOVERY OF THESE SPENT SOLVENTS AND SPENT SOLVENT MIXTURES.

. Waste code: NONE
. Waste name: None

. Waste code: U151
. Waste name: MERCURY

Violation Status: No violations found

Evaluation Action Summary:
Evaluation date: 07/30/2009
Evaluation: COMPLIANCE EVALUATION INSPECTION ON-SITE
Area of violation: Not reported
Date achieved compliance: Not reported
Evaluation lead agency: EPA

US AIRS MINOR:

CON EDISON - 1 DAVIS AVE - HQ (Continued) **1000111632**

Envid:	1000111632
Region Code:	02
Programmatic ID:	AIR NY0000002640100139
Facility Registry ID:	110004330457
D and B Number:	Not reported
Primary SIC Code:	4931
NAICS Code:	999999
Default Air Classification Code:	MIN
Facility Type of Ownership Code:	POF
Air CMS Category Code:	Not reported
HPV Status:	Not reported

US AIRS MINOR:

Region Code:	02
Programmatic ID:	AIR NY0000002640100139
Facility Registry ID:	110004330457
Air Operating Status Code:	OPR
Default Air Classification Code:	MIN
Air Program:	State Implementation Plan for National Primary and Secondary Ambient Air Quality Standards
Activity Date:	2001-12-26 00:00:00
Activity Status Date:	Not reported
Activity Group:	Compliance Monitoring
Activity Type:	Inspection/Evaluation
Activity Status:	Not reported

X216 **SPILL NUMBER 0206087** **NY LTANKS** **S105996737**
South **115 VANPELT AVE** **N/A**
< 1/8 **STATEN ISLAND, NY**
0.031 mi.
164 ft. **Site 2 of 2 in cluster X**

Actual:
39 ft.

Focus Map:
6

LTANKS:

Name:	SPILL NUMBER 0206087
Address:	115 VANPELT AVE
City,State,Zip:	STATEN ISLAND, NY
Spill Number/Closed Date:	0206087 / 2003-03-03
Facility ID:	0206087
Site ID:	223519
Spill Date:	2002-09-12
Spill Cause:	Tank Overfill
Spill Source:	Private Dwelling
Spill Class:	C3
Cleanup Ceased:	Not reported
SWIS:	4301
Investigator:	JBVOUGHT
Referred To:	Not reported
Reported to Dept:	2002-09-12
CID:	257
Water Affected:	Not reported
Spill Notifier:	Other
Last Inspection:	Not reported
Recommended Penalty:	False
Meets Standard:	False
UST Involvement:	False
Remediation Phase:	0
Date Entered In Computer:	2002-09-12
Spill Record Last Update:	2003-03-03

SPILL NUMBER 0206087 (Continued) **S105996737**

Spiller Name:	MR VOLKES
Spiller Company:	Not reported
Spiller Address:	115 VANPELT AVE
Spiller County:	001
Spiller Contact:	MR VOLKES
Spiller Phone:	(718) 556-0775
Spiller Extention:	Not reported
DEC Region:	2
DER Facility ID:	184810
DEC Memo:	"Prior to Sept, 2004 data translation this spill Lead_DEC Field was VOUGHT 03/03/03- close spill. -Joane Cooper(516-788-4032)"
Remarks:	"owner asked for 100gals of oil and driver delivered 30 it overfilled" Not reported

All Materials:

Site ID:	223519
Operable Unit ID:	858572
Operable Unit:	01
Material ID:	516697
Material Code:	0001A
Material Name:	#2 fuel oil
Case No.:	Not reported
Material FA:	Petroleum
Quantity:	.00
Units:	G
Recovered:	.00
Oxygenate:	Not reported

217
NNW
< 1/8
0.031 mi.
164 ft.

ACROSS FROM
26 PORT LANE
STATEN ISLAND, NY

NY Spills **S109826829**
N/A

Actual:
9 ft.

Focus Map:
6

SPILLS:

Name:	ACROSS FROM
Address:	26 PORT LANE
City,State,Zip:	STATEN ISLAND, NY
Spill Number/Closed Date:	0903319 / 2009-08-05
Facility ID:	0903319
Facility Type:	ER
DER Facility ID:	364529
Site ID:	415423
DEC Region:	2
Spill Cause:	Equipment Failure
Spill Class:	C4
SWIS:	4301
Spill Date:	2009-06-21
Investigator:	Con Ed Unassigned
Referred To:	Not reported
Reported to Dept:	2009-06-21
CID:	Not reported
Water Affected:	Not reported
Spill Source:	Unknown
Spill Notifier:	Health Department
Cleanup Ceased:	Not reported
Cleanup Meets Std:	False

ACROSS FROM (Continued) **S109826829**

Last Inspection:	Not reported
Recommended Penalty:	False
UST Trust:	False
Remediation Phase:	0
Date Entered In Computer:	2009-06-21
Spill Record Last Update:	2009-08-05
Spiller Name:	ERT
Spiller Company:	CON ED
Spiller Address:	26 PORT LANE
Spiller Company:	999
Contact Name:	ERT
DEC Memo:	"08/05/09 - See eDocs for Con Ed report detailing cleanup and closure. "
Remarks:	"1.5 pt fluid from a blown fuse; yes to transformer, yes to private property. clean up is pending crew availability"

All Materials:

Site ID:	415423
Operable Unit ID:	1171762
Operable Unit:	01
Material ID:	2163585
Material Code:	0541A
Material Name:	dielectric fluid
Case No.:	Not reported
Material FA:	Petroleum
Quantity:	Not reported
Units:	Not reported
Recovered:	Not reported
Oxygenate:	Not reported

R218 **LOT 5,TAXBLOCK 1226** **NY E DESIGNATION** **S111072927**
South **HARBOR ROAD** **N/A**
< 1/8 **STATEN ISLAND, NY**
0.031 mi.
166 ft. **Site 3 of 4 in cluster R**

Actual:
44 ft.

Focus Map:
6

E DESIGNATION:

Name:	LOT 5,TAXBLOCK 1226
Address:	HARBOR ROAD
City,State,Zip:	STATEN ISLAND, NY
Tax Lot(s):	5
Tax Block:	1226
Borough Code:	Not reported
E-No:	E-265
Effective Date:	5/11/2011
Satisfaction Date:	Not reported
Ceqr Number:	06DCP112R
Ulurp Number:	100118ZMR
Zoning Map No:	20c
Description:	Air Quality - HVAC fuel limited to natural gas
Lot Remediation Date:	Not reported

219
NNW
< 1/8
0.032 mi.
167 ft.

SPILL NUMBER 0007224
86 JOHN ST
STATEN ISLAND, NY

NY Spills **S104789712**
N/A

Actual:
29 ft.

Focus Map:
6

SPILLS:

Name:	SPILL NUMBER 0007224
Address:	86 JOHN ST
City,State,Zip:	STATEN ISLAND, NY
Spill Number/Closed Date:	0007224 / 2000-09-26
Facility ID:	0007224
Facility Type:	ER
DER Facility ID:	129473
Site ID:	152528
DEC Region:	2
Spill Cause:	Equipment Failure
Spill Class:	C3
SWIS:	4301
Spill Date:	2000-09-19
Investigator:	MXTIPPLE
Referred To:	Not reported
Reported to Dept:	2000-09-20
CID:	312
Water Affected:	Not reported
Spill Source:	Private Dwelling
Spill Notifier:	Affected Persons
Cleanup Ceased:	Not reported
Cleanup Meets Std:	False
Last Inspection:	Not reported
Recommended Penalty:	False
UST Trust:	False
Remediation Phase:	0
Date Entered In Computer:	2000-09-20
Spill Record Last Update:	2000-09-26
Spiller Name:	Not reported
Spiller Company:	HOWARD REAL ESTATE
Spiller Address:	FORREST AV
Spiller Company:	001
Contact Name:	CARLINE THOMPSON
DEC Memo:	"Prior to Sept, 2004 data translation this spill Lead_DEC Field was TIPPLE BASEMENT HAS BEEN CLEANED BY THE RESPONSIBLE PARTY"
Remarks:	"CALLER JUST BOUGHT THE HOUSE AND DISCOVERED THE OIL LEAK IN THE BASEMENT - REALTOR WAS SUPPOSED TO RECTIFY - REQ A CALLBACK - WORK #718-477-0675 EXT #24 FOR CARLINE THOMPSON"

All Materials:

Site ID:	152528
Operable Unit ID:	828091
Operable Unit:	01
Material ID:	555780
Material Code:	0001A
Material Name:	#2 fuel oil
Case No.:	Not reported
Material FA:	Petroleum
Quantity:	.00
Units:	G
Recovered:	.00
Oxygenate:	Not reported

AI220 **SKYLINE TERRACE CO-OP INC** **NY AST** **A100296057**
South **350 RICHMOND TERRACE** **N/A**
< 1/8 **STATEN ISLAND, NY 10301**
0.032 mi.
168 ft. **Site 1 of 3 in cluster AI**

Actual:
17 ft.

Focus Map:
8

AST:

Name:	SKYLINE TERRACE CO-OP INC
Address:	350 RICHMOND TERRACE
City,State,Zip:	STATEN ISLAND, NY 10301
Region:	STATE
DEC Region:	2
Site Status:	Active
Facility Id:	2-240648
Program Type:	PBS
UTM X:	577374.73193
UTM Y:	4500090.87507
Expiration Date:	07/25/2022
Site Type:	Apartment Building/Office Building

Affiliation Records:

Site Id:	9126
Affiliation Type:	Facility Owner
Company Name:	SKYLINE TERRACE CO-OP INC
Contact Type:	MANAGING AGENT
Contact Name:	ROBERT J. FITZSIMMONS
Address1:	350 RICHMOND TERRACE
Address2:	Not reported
City:	STATEN ISLAND
State:	NY
Zip Code:	10301
Country Code:	001
Phone:	(718) 273-3800
EMail:	Not reported
Fax Number:	Not reported
Modified By:	MFLEONAR
Date Last Modified:	2017-08-31

Site Id:	9126
Affiliation Type:	Mail Contact
Company Name:	SKYLINE TERRACE CO-OP INC
Contact Type:	Not reported
Contact Name:	ROBERT J. FITZSIMMONS
Address1:	285 ST. MARK'S PLACE
Address2:	Not reported
City:	STATEN ISLAND
State:	NY
Zip Code:	10301
Country Code:	001
Phone:	(718) 273-3800
EMail:	ROBERTF@GATEWAYARMSREALTY.COM
Fax Number:	Not reported
Modified By:	MFLEONAR
Date Last Modified:	2017-08-31

Site Id:	9126
Affiliation Type:	Facility Operator
Company Name:	SKYLINE TERRACE CO-OP INC
Contact Type:	Not reported
Contact Name:	MICHAEL ALFORD

SKYLINE TERRACE CO-OP INC (Continued) **A100296057**

Address1:	Not reported
Address2:	Not reported
City:	Not reported
State:	NN
Zip Code:	Not reported
Country Code:	001
Phone:	(646) 305-4943
EMail:	Not reported
Fax Number:	Not reported
Modified By:	MFLEONAR
Date Last Modified:	2017-08-31

Site Id:	9126
Affiliation Type:	Emergency Contact
Company Name:	SKYLINE TERRACE CO-OP INC
Contact Type:	Not reported
Contact Name:	TIM O'KEEFE
Address1:	Not reported
Address2:	Not reported
City:	Not reported
State:	NN
Zip Code:	Not reported
Country Code:	999
Phone:	(718) 761-2222
EMail:	Not reported
Fax Number:	Not reported
Modified By:	MFLEONAR
Date Last Modified:	2017-08-31

Tank Info:

Tank Number:	001
Tank Id:	209928
Material Code:	0001
Common Name of Substance:	#2 Fuel Oil (On-Site Consumption)

Equipment Records:

	F00 - Pipe External Protection - None
	H00 - Tank Leak Detection - None
	E00 - Piping Secondary Containment - None
	K00 - Spill Prevention - None
	A00 - Tank Internal Protection - None
	B01 - Tank External Protection - Painted/Asphalt Coating
	D01 - Pipe Type - Steel/Carbon Steel/Iron
	I04 - Overfill - Product Level Gauge (A/G)
	G02 - Tank Secondary Containment - Vault (w/access)
	J02 - Dispenser - Suction Dispenser
	C03 - Pipe Location - Aboveground/Underground Combination
	L00 - Piping Leak Detection - None
Tank Location:	Aboveground - on saddles, legs, racks, etc.... Tank bottom is elevated above grade or tank pad, allowing visual inspection.
Tank Type:	Steel/Carbon Steel/Iron
Tank Status:	In Service
Pipe Model:	Not reported
Install Date:	11/01/2005
Capacity Gallons:	7500

SKYLINE TERRACE CO-OP INC (Continued) **A100296057**

Tightness Test Method: -
Date Test: Not reported
Next Test Date: Not reported
Date Tank Closed: Not reported
Register: True
Modified By: MFLEONAR
Last Modified: 08/31/2017
Material Name: #2 fuel oil (on-site consumption)

AI221 **SKYLINE TERRACE CO-OP INC** **NY UST** **U004077123**
South **350 RICHMOND TERRACE** **N/A**
< 1/8 **STATEN ISLAND, NY 10301**
0.032 mi.
168 ft. **Site 2 of 3 in cluster AI**

Actual:
17 ft.

Focus Map:
8

UST:
Name: SKYLINE TERRACE CO-OP INC
Address: 350 RICHMOND TERRACE
City,State,Zip: STATEN ISLAND, NY 10301
Id/Status: 2-240648 / Active
Program Type: PBS
Region: STATE
DEC Region: 2
Expiration Date: 07/25/2022
UTM X: 577374.73193
UTM Y: 4500090.87507
Site Type: Apartment Building/Office Building

Affiliation Records:
Site Id: 9126
Affiliation Type: Facility Owner
Company Name: SKYLINE TERRACE CO-OP INC
Contact Type: MANAGING AGENT
Contact Name: ROBERT J. FITZSIMMONS
Address1: 350 RICHMOND TERRACE
Address2: Not reported
City: STATEN ISLAND
State: NY
Zip Code: 10301
Country Code: 001
Phone: (718) 273-3800
EMail: Not reported
Fax Number: Not reported
Modified By: MFLEONAR
Date Last Modified: 2017-08-31

Site Id: 9126
Affiliation Type: Mail Contact
Company Name: SKYLINE TERRACE CO-OP INC
Contact Type: Not reported
Contact Name: ROBERT J. FITZSIMMONS
Address1: 285 ST. MARK'S PLACE
Address2: Not reported
City: STATEN ISLAND
State: NY
Zip Code: 10301
Country Code: 001
Phone: (718) 273-3800

SKYLINE TERRACE CO-OP INC (Continued) **U004077123**

EMail:	ROBERTF@GATEWAYARMSREALTY.COM
Fax Number:	Not reported
Modified By:	MFLEONAR
Date Last Modified:	2017-08-31

Site Id:	9126
Affiliation Type:	Facility Operator
Company Name:	SKYLINE TERRACE CO-OP INC
Contact Type:	Not reported
Contact Name:	MICHAEL ALFORD
Address1:	Not reported
Address2:	Not reported
City:	Not reported
State:	NN
Zip Code:	Not reported
Country Code:	001
Phone:	(646) 305-4943
EMail:	Not reported
Fax Number:	Not reported
Modified By:	MFLEONAR
Date Last Modified:	2017-08-31

Site Id:	9126
Affiliation Type:	Emergency Contact
Company Name:	SKYLINE TERRACE CO-OP INC
Contact Type:	Not reported
Contact Name:	TIM O'KEEFE
Address1:	Not reported
Address2:	Not reported
City:	Not reported
State:	NN
Zip Code:	Not reported
Country Code:	999
Phone:	(718) 761-2222
EMail:	Not reported
Fax Number:	Not reported
Modified By:	MFLEONAR
Date Last Modified:	2017-08-31

Tank Info:

Tank Number:	002
Tank ID:	25180
Tank Status:	Closed - In Place
Material Name:	Closed - In Place
Capacity Gallons:	15000
Install Date:	Not reported
Date Tank Closed:	11/01/2005
Registered:	True
Tank Location:	Underground
Tank Type:	Steel/carbon steel
Material Code:	0003
Common Name of Substance:	#6 Fuel Oil (On-Site Consumption)

Tightness Test Method:	-
Date Test:	Not reported
Next Test Date:	Not reported

SKYLINE TERRACE CO-OP INC (Continued) **U004077123**

Pipe Model: Not reported
Modified By: MFLEONAR
Last Modified: 08/31/2017

Equipment Records:

F00 - Pipe External Protection - None
H00 - Tank Leak Detection - None
L09 - Piping Leak Detection - Exempt Suction Piping
A00 - Tank Internal Protection - None
B01 - Tank External Protection - Painted/Asphalt Coating
D01 - Pipe Type - Steel/Carbon Steel/Iron
I04 - Overfill - Product Level Gauge (A/G)
J02 - Dispenser - Suction Dispenser
C03 - Pipe Location - Aboveground/Underground Combination
G00 - Tank Secondary Containment - None

AI222 **APARTMENT** **NY LTANKS** **U000406690**
South **350 RICHMOND TERRACE** **N/A**
< 1/8 **STATEN ISLAND, NY 10301**
0.032 mi.
168 ft. **Site 3 of 3 in cluster AI**

Actual:
17 ft.

Focus Map:
8

LTANKS:

Name: APARTMENT
Address: 350 RICHMOND TERRACE
City,State,Zip: STATEN ISLAND, NY 10301
Spill Number/Closed Date: 0505019 / 2005-10-17
Facility ID: 0505019
Site ID: 349967
Spill Date: 2005-07-26
Spill Cause: Tank Test Failure
Spill Source: Private Dwelling
Spill Class: C3
Cleanup Ceased: Not reported
SWIS: 4301
Investigator: JMKRIMGO
Referred To: Not reported
Reported to Dept: 2005-07-26
CID: 444
Water Affected: Not reported
Spill Notifier: Tank Tester
Last Inspection: Not reported
Recommended Penalty: False
Meets Standard: False
UST Involvement: False
Remediation Phase: 0
Date Entered In Computer: 2005-07-26
Spill Record Last Update: 2005-10-17
Spiller Name: ANGEL
Spiller Company: APARTMENT
Spiller Address: 322 CENTRAL PARK WEST
Spiller County: 001
Spiller Contact: ANGEL
Spiller Phone: (718) 367-9800
Spiller Extention: Not reported
DEC Region: 2
DER Facility ID: 9113
DEC Memo: "TTF letter sent to Ronald Selznick Arco Mgt 1655 Richmond Ave S.I.,

APARTMENT (Continued) **U000406690**

N.Y. 10314 Phone # (718) 761-2222 PBS# 2-240648 9/14/2005. J.Krimgold reviewed a letter report submitted by Controled Combustion, Inc. According to the report, the top of the tank was excavated to expose the connections for further testing. It was discovered at that time that the topof the tank was deteriorated and had holes in the steel shell. The were no visible evidance of any oil on or around the tank. This tank will be closed in-place and a new 8000 gal tank installed. Results of subsurface investigation will be submitted to the Department. 10/17/05. J.Krimgold reviewed the letter report submitted by Miller Environ. dated Sept. 21, 2005. They performed subsurface investig and found the contaminants levels below or marginaly above TAGM levels. NFA. "

Remarks: ""

All TTF:

Facility ID:	0505019
Spill Number:	0505019
Spill Tank Test:	1549122
Site ID:	349967
Tank Number:	1
Tank Size:	15000
Material:	0003
EPA UST:	Not reported
UST:	Not reported
Cause:	Not reported
Source:	Not reported
Test Method:	03
Test Method 2:	Horner EZ Check I or II
Leak Rate:	.00
Gross Fail:	Not reported
Modified By:	Watchdog
Last Modified Date:	Not reported

All Materials:

Site ID:	349967
Operable Unit ID:	1107553
Operable Unit:	01
Material ID:	2097440
Material Code:	0003A
Material Name:	#6 fuel oil
Case No.:	Not reported
Material FA:	Petroleum
Quantity:	.00
Units:	G
Recovered:	.00
Oxygenate:	Not reported

AH223 **TROIANO APARTMENTS** **NY AST** **U003392563**
SSW **250 RICHMOND TERRACE** **N/A**
< 1/8 **STATEN ISLAND, NY 10301**
0.032 mi.
168 ft. **Site 2 of 2 in cluster AH**

Actual:
24 ft.

Focus Map:
8

AST:

Name:	TROIANO APARTMENTS
Address:	250 RICHMOND TERRACE
City,State,Zip:	STATEN ISLAND, NY 10301
Region:	STATE
DEC Region:	2
Site Status:	Inactive
Facility Id:	2-200239
Program Type:	PBS
UTM X:	577663.76396
UTM Y:	4500005.12357
Expiration Date:	N/A
Site Type:	Unknown

Affiliation Records:

Site Id:	6735
Affiliation Type:	Facility Owner
Company Name:	PETER T DAPRATO
Contact Type:	Not reported
Contact Name:	Not reported
Address1:	319 81ST ST
Address2:	Not reported
City:	BROOKLYN
State:	NY
Zip Code:	11209
Country Code:	001
Phone:	(718) 833-8343
EMail:	Not reported
Fax Number:	Not reported
Modified By:	TRANSLAT
Date Last Modified:	2004-03-04

Site Id:	6735
Affiliation Type:	Mail Contact
Company Name:	PETER T DAPRATO
Contact Type:	Not reported
Contact Name:	Not reported
Address1:	319 81ST ST
Address2:	Not reported
City:	BROOKLYN
State:	NY
Zip Code:	11209
Country Code:	001
Phone:	(718) 833-8343
EMail:	Not reported
Fax Number:	Not reported
Modified By:	TRANSLAT
Date Last Modified:	2004-03-04

Site Id:	6735
Affiliation Type:	Facility Operator
Company Name:	TROIANO APARTMENTS
Contact Type:	Not reported
Contact Name:	PETER T DAPRATO

TROIANO APARTMENTS (Continued) **U003392563**

Address1:	Not reported
Address2:	Not reported
City:	Not reported
State:	NN
Zip Code:	Not reported
Country Code:	001
Phone:	(718) 833-8343
EMail:	Not reported
Fax Number:	Not reported
Modified By:	TRANSLAT
Date Last Modified:	2004-03-04

Site Id:	6735
Affiliation Type:	Emergency Contact
Company Name:	PETER T DAPRATO
Contact Type:	Not reported
Contact Name:	PETER T DAPRATO
Address1:	Not reported
Address2:	Not reported
City:	Not reported
State:	NN
Zip Code:	Not reported
Country Code:	001
Phone:	(718) 833-8343
EMail:	Not reported
Fax Number:	Not reported
Modified By:	TRANSLAT
Date Last Modified:	2004-03-04

Tank Info:

Tank Number:	001
Tank Id:	24872
Material Code:	0001
Common Name of Substance:	#2 Fuel Oil (On-Site Consumption)

Equipment Records:

	H00 - Tank Leak Detection - None
	B00 - Tank External Protection - None
	C00 - Pipe Location - No Piping
	F00 - Pipe External Protection - None
	A00 - Tank Internal Protection - None
	I04 - Overfill - Product Level Gauge (A/G)
	G00 - Tank Secondary Containment - None
	J02 - Dispenser - Suction Dispenser
	D00 - Pipe Type - No Piping
Tank Location:	Aboveground - contact with soil.... Tank bottom rests on soil, allowing no visual inspection.
Tank Type:	Steel/Carbon Steel/Iron
Tank Status:	Tank Converted to Non-Regulated Use
Pipe Model:	Not reported
Install Date:	Not reported
Capacity Gallons:	1500
Tightness Test Method:	NN
Date Test:	Not reported
Next Test Date:	Not reported

TROIANO APARTMENTS (Continued) **U003392563**

Date Tank Closed:	04/01/1998
Register:	True
Modified By:	TRANSLAT
Last Modified:	04/14/2017
Material Name:	#2 fuel oil (on-site consumption)

AJ224 **NYC - STATEN ISLAND BOROUGH HALL** **NY LTANKS** **1001113439**
WSW **10 RICHMOND TER** **RCRA NonGen / NLR** **NYR000024299**
< 1/8 **STATEN ISLAND, NY 10301** **FINDS**
0.032 mi. **ECHO**
168 ft. **Site 1 of 7 in cluster AJ** **NY MANIFEST**

Actual:
51 ft.

Focus Map:
9

LTANKS:

Name:	STATEN ISLAND BOROUGH
Address:	10 RICHMOND TERRACE
City,State,Zip:	STATEN ISLAND, NY
Spill Number/Closed Date:	0803835 / 2013-09-25
Facility ID:	0803835
Site ID:	400632
Spill Date:	2008-07-01
Spill Cause:	Tank Test Failure
Spill Source:	Commercial/Industrial
Spill Class:	C4
Cleanup Ceased:	Not reported
SWIS:	4301
Investigator:	VXBREVDO
Referred To:	Not reported
Reported to Dept:	2008-07-02
CID:	408
Water Affected:	Not reported
Spill Notifier:	Tank Tester
Last Inspection:	Not reported
Recommended Penalty:	False
Meets Standard:	False
UST Involvement:	Not reported
Remediation Phase:	0
Date Entered In Computer:	2008-07-02
Spill Record Last Update:	2013-09-25
Spiller Name:	ED MALLIEN
Spiller Company:	STATEN ISLAND BOROUGH
Spiller Address:	10 RICHMOND TERRACE
Spiller County:	999
Spiller Contact:	ED MALLIEN
Spiller Phone:	(718) 556-7371
Spiller Extention:	Not reported
DEC Region:	2
DER Facility ID:	349913
DEC Memo:	"TTF letter sent - see eDocs Green Card receipt shows mailing was accepted by B. Schnetzler at NYC DCS on 8/13/08 see eDocs 07/16/13 - Spill Case is transferred from Moses Ajoku (PBS Unit) to V. Brevdo (Section B) as per DER Region 2 decision - Tank Test Failure Spill Case. VB 09/25/2013 - V. Brevdo Reviewed Spill Case and Records as well as PBS records. There are two 10,000 gal tanks - one closed in place and one operating. Tank that was closed in place received DEC PBS notification of closing dated April 3, 2012. This tank was was properly closed in place. Operating tank was certified by DEC and received PBS certificate issued on 11/06/2012 expiring on 10/15/2017. Operating tank and piping system were tested in 2012 and passed the

NYC - STATEN ISLAND BOROUGH HALL (Continued) **1001113439**

test. Appropriate correspondence of tank and system passing were received from NYC Citywide Administrative Services - dated February 3, 2012. Ullage TTF failure in 2008 is unlikely to result in soil contamination. No petroleum odor complaint was received from Staten Island Boro President's office which is located in the building housing aforementioned UST. Spill case closure is deemed appropriate. Spill case closed effective September 25, 2013."

Remarks: "PBS No: 2-216992 BOTH TANK FAILED THEY ARE NEXT TO EACH OTHER; HISSING SOUND; ULAGE PORTION LEAK;"

All TTF:

Facility ID:	0803835
Spill Number:	0803835
Spill Tank Test:	2486414
Site ID:	400632
Tank Number:	1
Tank Size:	10000
Material:	0001
EPA UST:	Not reported
UST:	True
Cause:	Not reported
Source:	Not reported
Test Method:	00
Test Method 2:	Unknown
Leak Rate:	.00
Gross Fail:	Not reported
Modified By:	Watchdog
Last Modified Date:	Not reported

Facility ID:	0803835
Spill Number:	0803835
Spill Tank Test:	2486415
Site ID:	400632
Tank Number:	2
Tank Size:	10000
Material:	0001
EPA UST:	Not reported
UST:	False
Cause:	Not reported
Source:	Not reported
Test Method:	00
Test Method 2:	Unknown
Leak Rate:	.00
Gross Fail:	Not reported
Modified By:	Watchdog
Last Modified Date:	Not reported

All Materials:

Site ID:	400632
Operable Unit ID:	1157450
Operable Unit:	01
Material ID:	2148470
Material Code:	0001A
Material Name:	#2 fuel oil
Case No.:	Not reported
Material FA:	Petroleum
Quantity:	.00

NYC - STATEN ISLAND BOROUGH HALL (Continued) **1001113439**

Units:	G
Recovered:	.00
Oxygenate:	Not reported
Name:	BORO HALL TTF
Address:	10 RICHMOND TERRACE
City,State,Zip:	STATEN ISLAND, NY
Spill Number/Closed Date:	1009619 / 2011-03-21
Facility ID:	1009619
Site ID:	443179
Spill Date:	2010-12-09
Spill Cause:	Tank Test Failure
Spill Source:	Commercial/Industrial
Spill Class:	C4
Cleanup Ceased:	Not reported
SWIS:	4301
Investigator:	BKFALVEY
Referred To:	Not reported
Reported to Dept:	2010-12-09
CID:	Not reported
Water Affected:	Not reported
Spill Notifier:	Other
Last Inspection:	Not reported
Recommended Penalty:	False
Meets Standard:	False
UST Involvement:	False
Remediation Phase:	0
Date Entered In Computer:	2010-12-09
Spill Record Last Update:	2011-03-21
Spiller Name:	Not reported
Spiller Company:	BORO HALL
Spiller Address:	Not reported
Spiller County:	999
Spiller Contact:	ED
Spiller Phone:	(718) 556-7371
Spiller Extention:	Not reported
DEC Region:	2
DER Facility ID:	349913
DEC Memo:	"Contact: Dario Vasquez 212-669-7245 Dept of City Services 3/5/11 Yesterday received call from Dario vazquez of Citiwide Services He wanted to know what documentation was needed for closure of the case. I called him back today. He told me the vent failed and no contamination found. I told him to submit a letter from 3rd party and ttt report. He also told me tank passed tightness test yesterday. bf 3/21/11 Received letter from Thomas Decker of NYC Citywide Administrative Services that included a letter from Crescent Contracting Corp and a tightness test report. Tank failed because of ventline. No evidence of contamination. bf"
Remarks:	"10000gal ust Tank 2"

All Materials:

Site ID:	443179
Operable Unit ID:	1193652
Operable Unit:	01
Material ID:	2189114
Material Code:	0001A
Material Name:	#2 fuel oil

NYC - STATEN ISLAND BOROUGH HALL (Continued) **1001113439**

Case No.: Not reported
Material FA: Petroleum
Quantity: Not reported
Units: Not reported
Recovered: Not reported
Oxygenate: Not reported

RCRA NonGen / NLR:
Date form received by agency: 01/01/2007
Facility name: NYC - STATEN ISLAND BOROUGH HALL
Facility address: 10 RICHMOND TER
STATEN ISLAND, NY 10301
EPA ID: NYR000024299
Mailing address: RICHMOND TER
STATEN ISLAND, NY 10301
Contact: Not reported
Contact address: RICHMOND TER
STATEN ISLAND, NY 10301
Contact country: US
Contact telephone: Not reported
Contact email: Not reported
EPA Region: 02
Classification: Non-Generator
Description: Handler: Non-Generators do not presently generate hazardous waste

Owner/Operator Summary:
Owner/operator name: NYC OFFICE OF ENERGY CONSERVATION
Owner/operator address: 1 CENTRE ST
NEW YORK, NY 10007
Owner/operator country: US
Owner/operator telephone: 212-669-8710
Owner/operator email: Not reported
Owner/operator fax: Not reported
Owner/operator extension: Not reported
Legal status: Municipal
Owner/Operator Type: Owner
Owner/Op start date: Not reported
Owner/Op end date: Not reported

Owner/operator name: NYC OFFICE OF ENERGY CONSERVATION
Owner/operator address: 1 CENTRE ST
NEW YORK, NY 10007
Owner/operator country: US
Owner/operator telephone: 212-669-8710
Owner/operator email: Not reported
Owner/operator fax: Not reported
Owner/operator extension: Not reported
Legal status: Municipal
Owner/Operator Type: Operator
Owner/Op start date: Not reported
Owner/Op end date: Not reported

Handler Activities Summary:
U.S. importer of hazardous waste: No
Mixed waste (haz. and radioactive): No

NYC - STATEN ISLAND BOROUGH HALL (Continued) **1001113439**

Recycler of hazardous waste:	No
Transporter of hazardous waste:	No
Treater, storer or disposer of HW:	No
Underground injection activity:	No
On-site burner exemption:	No
Furnace exemption:	No
Used oil fuel burner:	No
Used oil processor:	No
User oil refiner:	No
Used oil fuel marketer to burner:	No
Used oil Specification marketer:	No
Used oil transfer facility:	No
Used oil transporter:	No

Historical Generators:

Date form received by agency: 01/01/2006
Site name: NYC - STATEN ISLAND BOROUGH HALL
Classification: Not a generator, verified

Date form received by agency: 07/08/1999
Site name: NYC - STATEN ISLAND BOROUGH HALL
Classification: Not a generator, verified

Date form received by agency: 05/21/1996
Site name: NYC - STATEN ISLAND BOROUGH HALL
Classification: Small Quantity Generator

Hazardous Waste Summary:

. Waste code: D000
. Waste name: Not Defined

. Waste code: D008
. Waste name: LEAD

. Waste code: D009
. Waste name: MERCURY

Violation Status: No violations found

FINDS:

Registry ID: 110004525256

Environmental Interest/Information System

RCRAInfo is a national information system that supports the Resource Conservation and Recovery Act (RCRA) program through the tracking of events and activities related to facilities that generate, transport, and treat, store, or dispose of hazardous waste. RCRAInfo allows RCRA program staff to track the notification, permit, compliance, and corrective action activities required under RCRA.

Click this hyperlink while viewing on your computer to access additional FINDS: detail in the EDR Site Report.

NYC - STATEN ISLAND BOROUGH HALL (Continued) **1001113439**

ECHO:

Envid:	1001113439
Registry ID:	110004525256
DFR URL:	http://echo.epa.gov/detailed-facility-report?fid=110004525256

NY MANIFEST:

Name:	NYC STATEN ISLAND BOROUGH
Address:	10 RICHMOND TER
City,State,Zip:	STATEN ISLAND, NY 10301
Country:	USA
EPA ID:	NYR000024299
Facility Status:	Not reported
Location Address 1:	10 RICHMOND TERRACE
Code:	BP
Location Address 2:	Not reported
Total Tanks:	Not reported
Location City:	STATEN ISLAND
Location State:	NY
Location Zip:	10301
Location Zip 4:	Not reported

NY MANIFEST:

EPAID:	NYR000024299
Mailing Name:	NYC STATEN ISLAND BOROUGH
Mailing Contact:	JOHN BLAKE
Mailing Address 1:	10 RICHMOND TERRACE
Mailing Address 2:	Not reported
Mailing City:	STATEN ISLAND
Mailing State:	NY
Mailing Zip:	10301
Mailing Zip 4:	Not reported
Mailing Country:	USA
Mailing Phone:	9146816384

NY MANIFEST:

Document ID:	NYB8031591
Manifest Status:	K
seq:	Not reported
Year:	1996
Trans1 State ID:	PTH7946
Trans2 State ID:	Not reported
Generator Ship Date:	09/26/1996
Trans1 Recv Date:	09/26/1996
Trans2 Recv Date:	/ /
TSD Site Recv Date:	10/07/1996
Part A Recv Date:	11/04/1996
Part B Recv Date:	11/22/1996
Generator EPA ID:	NYR000024299
Trans1 EPA ID:	MA5000002394
Trans2 EPA ID:	Not reported
TSDF ID 1:	AZ0000337360
TSDF ID 2:	Not reported
Manifest Tracking Number:	Not reported
Import Indicator:	Not reported
Export Indicator:	Not reported
Discr Quantity Indicator:	Not reported

NYC - STATEN ISLAND BOROUGH HALL (Continued) **1001113439**

Discr Type Indicator:	Not reported
Discr Residue Indicator:	Not reported
Discr Partial Reject Indicator:	Not reported
Discr Full Reject Indicator:	Not reported
Manifest Ref Number:	Not reported
Alt Facility RCRA ID:	Not reported
Alt Facility Sign Date:	Not reported
MGMT Method Type Code:	Not reported
Waste Code:	D009 - MERCURY 0.2 MG/L TCLP
Waste Code:	Not reported
Waste Code:	Not reported
Waste Code:	Not reported
Waste Code:	Not reported
Waste Code:	Not reported
Quantity:	00500
Units:	P - Pounds
Number of Containers:	005
Container Type:	DF - Fiberboard or plastic drums (glass)
Handling Method:	R Material recovery of more than 75 percent of the total material.
Specific Gravity:	100
Waste Code:	D009 - MERCURY 0.2 MG/L TCLP
Waste Code:	Not reported
Waste Code:	Not reported
Waste Code:	Not reported
Waste Code:	Not reported
Quantity:	00890
Units:	P - Pounds
Number of Containers:	013
Container Type:	CF - Fiber or plastic boxes, cartons
Handling Method:	R Material recovery of more than 75 percent of the total material.
Specific Gravity:	100

Click this hyperlink while viewing on your computer to access
-1 additional NY MANIFEST: record(s) in the EDR Site Report.

AJ225 **STATEN ISLAND BOROUGH HALL** **NY UST** **U004062081**
WSW **10 RICHMOND TERRACE** **NY AST** **N/A**
< 1/8 **STATEN ISLAND, NY 10310**
0.032 mi.
168 ft. **Site 2 of 7 in cluster AJ**

Actual:
51 ft.

Focus Map:
9

UST:

Name:	STATEN ISLAND BOROUGH HALL
Address:	10 RICHMOND TERRACE
City,State,Zip:	STATEN ISLAND, NY 10310
Id/Status:	2-216992 / Active
Program Type:	PBS
Region:	STATE
DEC Region:	2
Expiration Date:	10/15/2022
UTM X:	578153.08153
UTM Y:	4499456.09486
Site Type:	Municipality (Incl. Waste Water Treatment Plants, Utilities, Swimming Pools, etc.)

Affiliation Records:

Site Id:	8188
Affiliation Type:	Facility Owner

STATEN ISLAND BOROUGH HALL (Continued) **U004062081**

Company Name:	DEPT. OF CITYWIDE ADMIN SERVICES
Contact Type:	CHIEF ENGINEER
Contact Name:	JOSEPH WAGNER
Address1:	1 CENTRE STREET, #16 FLOOR NORTH
Address2:	Not reported
City:	NEW YORK
State:	NY
Zip Code:	10007
Country Code:	001
Phone:	(212) 386-0481
EMail:	Not reported
Fax Number:	Not reported
Modified By:	MFLEONAR
Date Last Modified:	2017-11-07

Site Id:	8188
Affiliation Type:	Mail Contact
Company Name:	CITY OF NEW YORK DFMC
Contact Type:	Not reported
Contact Name:	ROBERT SANTIAGO
Address1:	1 CENTRE STREET
Address2:	16TH FLOOR NORTH
City:	NEW YORK
State:	NY
Zip Code:	10007
Country Code:	001
Phone:	(212) 386-6340
EMail:	RSANTIAGO@DCAS.NYC.GOV
Fax Number:	Not reported
Modified By:	MFLEONAR
Date Last Modified:	2017-11-07

Site Id:	8188
Affiliation Type:	Facility Operator
Company Name:	STATEN ISLAND BOROUGH HALL
Contact Type:	Not reported
Contact Name:	EDWARD SALEM
Address1:	Not reported
Address2:	Not reported
City:	Not reported
State:	NN
Zip Code:	Not reported
Country Code:	001
Phone:	(718) 420-2544
EMail:	Not reported
Fax Number:	Not reported
Modified By:	MFLEONAR
Date Last Modified:	2017-11-07

Site Id:	8188
Affiliation Type:	Emergency Contact
Company Name:	DEPT. OF CITYWIDE ADMIN SERVICES
Contact Type:	Not reported
Contact Name:	ROBERT SANTIAGO
Address1:	Not reported
Address2:	Not reported
City:	Not reported

STATEN ISLAND BOROUGH HALL (Continued) **U004062081**

State:	NN
Zip Code:	Not reported
Country Code:	999
Phone:	(646) 772-0529
EMail:	Not reported
Fax Number:	Not reported
Modified By:	MFLEONAR
Date Last Modified:	2017-11-07

Tank Info:

Tank Number:	002
Tank ID:	22449
Tank Status:	Closed - In Place
Material Name:	Closed - In Place
Capacity Gallons:	10000
Install Date:	01/01/1950
Date Tank Closed:	06/04/2012
Registered:	True
Tank Location:	Underground
Tank Type:	Steel/carbon steel
Material Code:	0001
Common Name of Substance:	#2 Fuel Oil (On-Site Consumption)
Tightness Test Method:	21
Date Test:	05/02/2012
Next Test Date:	Not reported
Pipe Model:	Not reported
Modified By:	MFLEONAR
Last Modified:	11/07/2017

Equipment Records:

E00 - Piping Secondary Containment - None
G03 - Tank Secondary Containment - Vault (w/o access)
H00 - Tank Leak Detection - None
A00 - Tank Internal Protection - None
D01 - Pipe Type - Steel/Carbon Steel/Iron
K00 - Spill Prevention - None
B00 - Tank External Protection - None
F00 - Pipe External Protection - None
C03 - Pipe Location - Aboveground/Underground Combination
J00 - Dispenser - None
I05 - Overfill - Vent Whistle
L00 - Piping Leak Detection - None

AST:

Name:	STATEN ISLAND BOROUGH HALL
Address:	10 RICHMOND TERRACE
City,State,Zip:	STATEN ISLAND, NY 10310
Region:	STATE
DEC Region:	2
Site Status:	Active
Facility Id:	2-216992
Program Type:	PBS
UTM X:	578153.08153
UTM Y:	4499456.09486
Expiration Date:	10/15/2022

STATEN ISLAND BOROUGH HALL (Continued) **U004062081**

Site Type: Municipality (Incl. Waste Water Treatment Plants, Utilities, Swimming Pools, etc.)

Affiliation Records:

Site Id:	8188
Affiliation Type:	Facility Owner
Company Name:	DEPT. OF CITYWIDE ADMIN SERVICES
Contact Type:	CHIEF ENGINEER
Contact Name:	JOSEPH WAGNER
Address1:	1 CENTRE STREET, #16 FLOOR NORTH
Address2:	Not reported
City:	NEW YORK
State:	NY
Zip Code:	10007
Country Code:	001
Phone:	(212) 386-0481
EMail:	Not reported
Fax Number:	Not reported
Modified By:	MFLEONAR
Date Last Modified:	2017-11-07

Site Id:	8188
Affiliation Type:	Mail Contact
Company Name:	CITY OF NEW YORK DFMC
Contact Type:	Not reported
Contact Name:	ROBERT SANTIAGO
Address1:	1 CENTRE STREET
Address2:	16TH FLOOR NORTH
City:	NEW YORK
State:	NY
Zip Code:	10007
Country Code:	001
Phone:	(212) 386-6340
EMail:	RSANTIAGO@DCAS.NYC.GOV
Fax Number:	Not reported
Modified By:	MFLEONAR
Date Last Modified:	2017-11-07

Site Id:	8188
Affiliation Type:	Facility Operator
Company Name:	STATEN ISLAND BOROUGH HALL
Contact Type:	Not reported
Contact Name:	EDWARD SALEM
Address1:	Not reported
Address2:	Not reported
City:	Not reported
State:	NN
Zip Code:	Not reported
Country Code:	001
Phone:	(718) 420-2544
EMail:	Not reported
Fax Number:	Not reported
Modified By:	MFLEONAR
Date Last Modified:	2017-11-07

Site Id:	8188
Affiliation Type:	Emergency Contact
Company Name:	DEPT. OF CITYWIDE ADMIN SERVICES
Contact Type:	Not reported

STATEN ISLAND BOROUGH HALL (Continued) **U004062081**

Contact Name:	ROBERT SANTIAGO
Address1:	Not reported
Address2:	Not reported
City:	Not reported
State:	NN
Zip Code:	Not reported
Country Code:	999
Phone:	(646) 772-0529
EMail:	Not reported
Fax Number:	Not reported
Modified By:	MFLEONAR
Date Last Modified:	2017-11-07

Tank Info:

Tank Number:	001
Tank Id:	22448
Material Code:	0001
Common Name of Substance:	#2 Fuel Oil (On-Site Consumption)

Equipment Records:

	G03 - Tank Secondary Containment - Vault (w/o access)
	H00 - Tank Leak Detection - None
	L09 - Piping Leak Detection - Exempt Suction Piping
	E00 - Piping Secondary Containment - None
	K00 - Spill Prevention - None
	A00 - Tank Internal Protection - None
	D01 - Pipe Type - Steel/Carbon Steel/Iron
	B00 - Tank External Protection - None
	F00 - Pipe External Protection - None
	J02 - Dispenser - Suction Dispenser
	C03 - Pipe Location - Aboveground/Underground Combination
	I04 - Overfill - Product Level Gauge (A/G)
Tank Location:	Partially buried tank (tank with 10% or more below ground).... Tank is less than 90% above grade, partially buried.
Tank Type:	Steel/Carbon Steel/Iron
Tank Status:	In Service
Pipe Model:	Not reported
Install Date:	01/01/1950
Capacity Gallons:	10000
Tightness Test Method:	-
Date Test:	Not reported
Next Test Date:	10/11/2016
Date Tank Closed:	Not reported
Register:	True
Modified By:	MFLEONAR
Last Modified:	02/01/2018
Material Name:	#2 fuel oil (on-site consumption)

AJ226 **CON EDISON - MANHOLE 51** **RCRA-LQG** **1016960536**
WSW **RICHMOND TARRACE & SIRT** **NY MANIFEST** **NYP004325379**
< 1/8 **STATEN ISLAND, NY 10314**
0.032 mi.
168 ft. **Site 3 of 7 in cluster AJ**

Actual:
51 ft.

Focus Map:
9

RCRA-LQG:

Date form received by agency:	03/27/2014
Facility name:	CON EDISON - MANHOLE 51
Facility address:	RICHMOND TARRACE & SIRT STATEN ISLAND, NY 10314
EPA ID:	NYP004325379
Mailing address:	IRVING PLACE, 15TH FL NE NEW YORK, NY 10003
Contact:	DENNIS HUACON
Contact address:	IRVING PLACE, 15TH FL NE NEW YORK, NY 10003
Contact country:	US
Contact telephone:	212-460-2757
Contact email:	HUACOND@CONED.COM
EPA Region:	02
Classification:	Large Quantity Generator
Description:	Handler: generates 1,000 kg or more of hazardous waste during any calendar month; or generates more than 1 kg of acutely hazardous waste during any calendar month; or generates more than 100 kg of any residue or contaminated soil, waste or other debris resulting from the cleanup of a spill, into or on any land or water, of acutely hazardous waste during any calendar month; or generates 1 kg or less of acutely hazardous waste during any calendar month, and accumulates more than 1 kg of acutely hazardous waste at any time; or generates 100 kg or less of any residue or contaminated soil, waste or other debris resulting from the cleanup of a spill, into or on any land or water, of acutely hazardous waste during any calendar month, and accumulates more than 100 kg of that material at any time

Owner/Operator Summary:

Owner/operator name:	CONSOLIDATED EDISON COMPANY OF NY, INC.
Owner/operator address:	IRVING PLACE NEW YORK, NY 10003
Owner/operator country:	US
Owner/operator telephone:	Not reported
Owner/operator email:	Not reported
Owner/operator fax:	Not reported
Owner/operator extension:	Not reported
Legal status:	Private
Owner/Operator Type:	Operator
Owner/Op start date:	07/07/2013
Owner/Op end date:	Not reported

Owner/operator name:	CONSOLIDATED EDISON COMPANY OF NY, INC.
Owner/operator address:	IRVING PLACE NEW YORK, NY 10003
Owner/operator country:	US
Owner/operator telephone:	Not reported
Owner/operator email:	Not reported
Owner/operator fax:	Not reported
Owner/operator extension:	Not reported
Legal status:	Private
Owner/Operator Type:	Owner

CON EDISON - MANHOLE 51 (Continued) **1016960536**

Owner/Op start date: 07/07/2013
Owner/Op end date: Not reported

Handler Activities Summary:
U.S. importer of hazardous waste: No
Mixed waste (haz. and radioactive): No
Recycler of hazardous waste: No
Transporter of hazardous waste: No
Treater, storer or disposer of HW: No
Underground injection activity: No
On-site burner exemption: No
Furnace exemption: No
Used oil fuel burner: No
Used oil processor: No
User oil refiner: No
Used oil fuel marketer to burner: No
Used oil Specification marketer: No
Used oil transfer facility: No
Used oil transporter: No

Historical Generators:
Date form received by agency: 08/07/2013
Site name: CON EDISON MANHOLE: 51
Classification: Not a generator, verified

Date form received by agency: 07/07/2013
Site name: CON EDISON MANHOLE: 51
Classification: Conditionally Exempt Small Quantity Generator

Hazardous Waste Summary:

. Waste code: B002
. Waste name: Petroleum oil or other liquid containing 50 ppm or greater of PCBs, but less than 500 ppm PCBs. This includes oil from electrical equipment whose PCB concentration is unknown, except for circuit breakers, reclosers and cable.

Violation Status: No violations found

NY MANIFEST:
Name: CON EDISON
Address: 10 RICHMOND TERR FRONT OF MH 5
City,State,Zip: STATEN ISLAND, NY 10314
Country: USA
EPA ID: NYP004325379
Facility Status: Not reported
Location Address 1: RICHMOND TARRACE & SIRT
Code: BP
Location Address 2: Not reported
Total Tanks: Not reported
Location City: STATEN ISLAND
Location State: NY
Location Zip: 10314
Location Zip 4: Not reported

NY MANIFEST:
EPAID: NYP004325379

CON EDISON - MANHOLE 51 (Continued) **1016960536**

Mailing Name:	CON EDISON
Mailing Contact:	CON EDISON
Mailing Address 1:	4 IRVING PLACE 15TH FLOOR
Mailing Address 2:	Not reported
Mailing City:	NEW YORK
Mailing State:	NY
Mailing Zip:	10003
Mailing Zip 4:	Not reported
Mailing Country:	USA
Mailing Phone:	2124603770

NY MANIFEST:

Document ID:	Not reported
Manifest Status:	Not reported
seq:	Not reported
Year:	2013
Trans1 State ID:	MAD039322250
Trans2 State ID:	MAD039322250
Generator Ship Date:	07/07/2013
Trans1 Recv Date:	07/07/2013
Trans2 Recv Date:	07/09/2013
TSD Site Recv Date:	07/09/2013
Part A Recv Date:	Not reported
Part B Recv Date:	Not reported
Generator EPA ID:	NYP004325379
Trans1 EPA ID:	Not reported
Trans2 EPA ID:	Not reported
TSDF ID 1:	MAD053452637
TSDF ID 2:	Not reported
Manifest Tracking Number:	006072811FLE
Import Indicator:	N
Export Indicator:	N
Discr Quantity Indicator:	Y
Discr Type Indicator:	N
Discr Residue Indicator:	N
Discr Partial Reject Indicator:	N
Discr Full Reject Indicator:	N
Manifest Ref Number:	Not reported
Alt Facility RCRA ID:	Not reported
Alt Facility Sign Date:	Not reported
MGMT Method Type Code:	H141
Waste Code:	Not reported
Waste Code:	Not reported
Waste Code:	Not reported
Waste Code:	Not reported
Waste Code:	Not reported
Waste Code:	Not reported
Quantity:	6921
Units:	K - Kilograms (2.2 pounds)
Number of Containers:	1
Container Type:	TT - Cargo tank, tank trucks
Handling Method:	B Incineration, heat recovery, burning.
Specific Gravity:	1
Waste Code:	B002
Waste Code 1_2:	D008
Waste Code 1_3:	Not reported
Waste Code 1_4:	Not reported

CON EDISON - MANHOLE 51 (Continued) **1016960536**

Waste Code 1_5: Not reported
Waste Code 1_6: Not reported

Click this hyperlink while viewing on your computer to access
-1 additional NY MANIFEST: record(s) in the EDR Site Report.

AJ227 **CON EDISON MANHOLE: 50** **RCRA NonGen / NLR** **1016960534**
WSW **10 RICHMOND TERR FRONT OF MH 50** **NY MANIFEST** **NYP004325361**
< 1/8 **STATEN ISLAND, NY 10314**
0.032 mi.
168 ft. **Site 4 of 7 in cluster AJ**

Actual:
51 ft.

Focus Map:
9

RCRA NonGen / NLR:
Date form received by agency: 08/07/2013
Facility name: CON EDISON MANHOLE: 50
Facility address: 10 RICHMOND TERR FRONT OF MH 50
STATEN ISLAND, NY 10314
EPA ID: NYP004325361
Mailing address: IRVING PL, RM 828
NEW YORK, NY 10003
Contact: PAUL CONTI
Contact address: Not reported
Not reported
Contact country: Not reported
Contact telephone: 718-390-6207
Contact email: Not reported
EPA Region: 02
Classification: Non-Generator
Description: Handler: Non-Generators do not presently generate hazardous waste

Handler Activities Summary:
U.S. importer of hazardous waste: No
Mixed waste (haz. and radioactive): No
Recycler of hazardous waste: No
Transporter of hazardous waste: No
Treater, storer or disposer of HW: No
Underground injection activity: No
On-site burner exemption: No
Furnace exemption: No
Used oil fuel burner: No
Used oil processor: No
User oil refiner: No
Used oil fuel marketer to burner: No
Used oil Specification marketer: No
Used oil transfer facility: No
Used oil transporter: No

Historical Generators:
Date form received by agency: 07/07/2013
Site name: CON EDISON MANHOLE: 50
Classification: Conditionally Exempt Small Quantity Generator

Violation Status: No violations found

NY MANIFEST:
Name: CON EDISON

CON EDISON MANHOLE: 50 (Continued) **1016960534**

Address:	10 RICHMOND TERR FRONT OF MH 5
City,State,Zip:	STATEN ISLAND, NY 10314
Country:	USA
EPA ID:	NYP004325361
Facility Status:	Not reported
Location Address 1:	RICHMOND TERR & SIRT
Code:	BP
Location Address 2:	Not reported
Total Tanks:	Not reported
Location City:	STATEN ISLAND
Location State:	NY
Location Zip:	10301
Location Zip 4:	Not reported

NY MANIFEST:

EPAID:	NYP004325361
Mailing Name:	CON EDISON
Mailing Contact:	CON EDISON
Mailing Address 1:	4 IRVING PLACE 15TH FLOOR
Mailing Address 2:	Not reported
Mailing City:	NEW YORK
Mailing State:	NY
Mailing Zip:	10003
Mailing Zip 4:	Not reported
Mailing Country:	USA
Mailing Phone:	2124603770

NY MANIFEST:

Document ID:	Not reported
Manifest Status:	Not reported
seq:	Not reported
Year:	2013
Trans1 State ID:	MAD039322250
Trans2 State ID:	Not reported
Generator Ship Date:	07/07/2013
Trans1 Recv Date:	07/07/2013
Trans2 Recv Date:	Not reported
TSD Site Recv Date:	07/09/2013
Part A Recv Date:	Not reported
Part B Recv Date:	Not reported
Generator EPA ID:	NYP004325361
Trans1 EPA ID:	Not reported
Trans2 EPA ID:	Not reported
TSDF ID 1:	MAD053452637
TSDF ID 2:	Not reported
Manifest Tracking Number:	003949112FLE
Import Indicator:	N
Export Indicator:	N
Discr Quantity Indicator:	N
Discr Type Indicator:	N
Discr Residue Indicator:	N
Discr Partial Reject Indicator:	N
Discr Full Reject Indicator:	N
Manifest Ref Number:	Not reported
Alt Facility RCRA ID:	Not reported
Alt Facility Sign Date:	Not reported
MGMT Method Type Code:	H141

CON EDISON MANHOLE: 50 (Continued) **1016960534**

Waste Code:	Not reported
Waste Code:	Not reported
Waste Code:	Not reported
Waste Code:	Not reported
Waste Code:	Not reported
Waste Code:	Not reported
Quantity:	150
Units:	K - Kilograms (2.2 pounds)
Number of Containers:	1
Container Type:	TT - Cargo tank, tank trucks
Handling Method:	B Incineration, heat recovery, burning.
Specific Gravity:	1
Waste Code:	B002
Waste Code 1_2:	D001
Waste Code 1_3:	Not reported
Waste Code 1_4:	Not reported
Waste Code 1_5:	Not reported
Waste Code 1_6:	Not reported

Click this hyperlink while viewing on your computer to access
-1 additional NY MANIFEST: record(s) in the EDR Site Report.

AK228 **RESIDENTIAL** **NY Spills** **S124517807**
North **3 LOCKMAN PL** **N/A**
< 1/8 **STATEN ISLAND, NY**
0.033 mi.
174 ft. **Site 1 of 2 in cluster AK**

Actual:
41 ft.

Focus Map:
6

SPILLS:

Name:	RESIDENTIAL
Address:	3 LOCKMAN PL
City,State,Zip:	STATEN ISLAND, NY
Spill Number/Closed Date:	1902543 / 2019-06-11
Facility ID:	1902543
Facility Type:	ER
DER Facility ID:	540689
Site ID:	590472
DEC Region:	2
Spill Cause:	Equipment Failure
Spill Class:	Not reported
SWIS:	4301
Spill Date:	2019-06-07
Investigator:	RHLIN
Referred To:	Not reported
Reported to Dept:	2019-06-11
CID:	Not reported
Water Affected:	Not reported
Spill Source:	Private Dwelling
Spill Notifier:	Other
Cleanup Ceased:	Not reported
Cleanup Meets Std:	False
Last Inspection:	Not reported
Recommended Penalty:	False
UST Trust:	False
Remediation Phase:	0
Date Entered In Computer:	2019-06-11
Spill Record Last Update:	2019-06-11

RESIDENTIAL (Continued) **S124517807**

Spiller Name:	Not reported
Spiller Company:	OWNER
Spiller Address:	Not reported
Spiller Company:	999
Contact Name:	PATRICK AGAYI
DEC Memo:	"6/11/19-Lin-According to DEP, there was a raw sewage spill that impacted soil and nearby waterway. Case referred to Division of Water. Case closed. "
Remarks:	"the amount is unknown , but the leak continues until now. The caller does not know anything about cleanup"

All Materials:

Site ID:	590472
Operable Unit ID:	1338105
Operable Unit:	01
Material ID:	2347556
Material Code:	0062A
Material Name:	raw sewage
Case No.:	Not reported
Material FA:	Other
Quantity:	Not reported
Units:	Not reported
Recovered:	Not reported
Oxygenate:	Not reported

229
WSW
< 1/8
0.034 mi.
177 ft.

Actual:
43 ft.

Focus Map:
9

ST GEORGE FERRY TERMINAL **NY LTANKS** **S100153856**
ST GEORGE FERRY TERMINAL **N/A**
STATEN ISLAND, NY

LTANKS:

Name:	ST GEORGE FERRY TERMINAL
Address:	ST GEORGE FERRY TERMINAL
City,State,Zip:	STATEN ISLAND, NY
Spill Number/Closed Date:	9102859 / 1995-07-11
Facility ID:	9102859
Site ID:	147817
Spill Date:	1991-06-07
Spill Cause:	Tank Failure
Spill Source:	Commercial/Industrial
Spill Class:	A3
Cleanup Ceased:	1995-07-11
SWIS:	4301
Investigator:	KSTANG
Referred To:	Not reported
Reported to Dept:	1991-06-11
CID:	Not reported
Water Affected:	Not reported
Spill Notifier:	Responsible Party
Last Inspection:	Not reported
Recommended Penalty:	False
Meets Standard:	True
UST Involvement:	False
Remediation Phase:	0
Date Entered In Computer:	1991-06-12
Spill Record Last Update:	1995-07-11

ST GEORGE FERRY TERMINAL (Continued) **S100153856**

Spiller Name:	Not reported
Spiller Company:	NYCDOT
Spiller Address:	BATTERY MARITIME BLDG 3RD
Spiller County:	001
Spiller Contact:	Not reported
Spiller Phone:	Not reported
Spiller Extention:	Not reported
DEC Region:	2
DER Facility ID:	125825
DEC Memo:	"Prior to Sept, 2004 data translation this spill Lead_DEC Field was TANG / / : 4. / / : . "
Remarks:	"SATURATED CONTAMINATION GROUNDWATER. THE SPILL WAS EFFECTIVELY CLEANED UP BY NYCDOT UNDER A CONTRACT WITH DIRECT ENVIRONMENTAL. THE TWO #6 F.O. TANKS WERE REMOVED. CASE CLOSED BY K. TANG"

All Materials:

Site ID:	147817
Operable Unit ID:	956734
Operable Unit:	01
Material ID:	425345
Material Code:	0003A
Material Name:	#6 fuel oil
Case No.:	Not reported
Material FA:	Petroleum
Quantity:	-1.00
Units:	G
Recovered:	.00
Oxygenate:	Not reported

---

230 North < 1/8 0.034 mi. 179 ft.

Actual: 31 ft.

Focus Map: 6

SPANPICO
124 GRANITE AVE
STATEN ISLAND, NY

NY LTANKS **S102232653** **N/A**

LTANKS:

Name:	SPANPICO
Address:	124 GRANITE AVE
City,State,Zip:	STATEN ISLAND, NY
Spill Number/Closed Date:	9511645 / 2006-02-23
Facility ID:	9511645
Site ID:	147632
Spill Date:	1995-12-14
Spill Cause:	Tank Test Failure
Spill Source:	Commercial/Industrial
Spill Class:	B3
Cleanup Ceased:	Not reported
SWIS:	4301
Investigator:	JCGRATHW
Referred To:	Not reported
Reported to Dept:	1995-12-14
CID:	351
Water Affected:	Not reported
Spill Notifier:	Tank Tester
Last Inspection:	Not reported
Recommended Penalty:	False
Meets Standard:	False

SPANPICO (Continued) **S102232653**

UST Involvement:	True
Remediation Phase:	0
Date Entered In Computer:	1995-12-14
Spill Record Last Update:	2006-02-23
Spiller Name:	PETER BARONE
Spiller Company:	SPANPICO
Spiller Address:	124 GRANITE AVE
Spiller County:	001
Spiller Contact:	PETER BARONE
Spiller Phone:	(718) 987-3363
Spiller Extention:	Not reported
DEC Region:	2
DER Facility ID:	125680
DEC Memo:	"Prior to Sept, 2004 data translation this spill Lead_DEC Field was ROMMEL NO PBS REGISTRATION 4/12/04-Vought-Spill transferred from Tibbe to Rommel as per Rommel. 8/15/05 - Haggerty - contact information outdated----site visit 11/14/05, SA: Found the owner after thorough Internet search. Issued a letter (certified mail) to owner and requested to contact me within 30 days with the proof of activities under taken in respect to that spill. 12/05/2005: Received reply from the owner with 4 pages of documents. 3 of them were tickets from ABC tank cleaning & Repair for cleaning activities. Another one is a copy of letter wrote to Attorney at Law by James Tizio (owner)explaining that Mr. Bespin of the Dept. of Environmental Conservation (718 337 4357) - this number is for the NYC Dept. of Environmental Protection. Letter stated that documentation provided by the ABC Tank Cleaning Inc., showing procedure used for removal of tank was adequate. No samples taken to confirm there was no contamination. (Sadique)"
Remarks:	"test method NDE 1000 - excavation will be done and the tank will be retested"

All TTF:

Facility ID:	9511645
Spill Number:	9511645
Spill Tank Test:	1544316
Site ID:	147632
Tank Number:	Not reported
Tank Size:	550
Material:	0008
EPA UST:	Not reported
UST:	Not reported
Cause:	Not reported
Source:	Not reported
Test Method:	00
Test Method 2:	Unknown
Leak Rate:	.00
Gross Fail:	F
Modified By:	Spills
Last Modified Date:	Not reported

All Materials:

Site ID:	147632
Operable Unit ID:	1022308
Operable Unit:	01
Material ID:	358975
Material Code:	0008

SPANPICO (Continued) **S102232653**

Material Name:	diesel
Case No.:	Not reported
Material FA:	Petroleum
Quantity:	.00
Units:	G
Recovered:	.00
Oxygenate:	Not reported

AL231 **MANHOLE** **NY Spills** **S112148211**
SE **ELIZABETH AVE & RICHMOND TERRACE** **N/A**
< 1/8 **STATEN ISLAND, NY**
0.034 mi.
181 ft. **Site 1 of 3 in cluster AL**

Actual:
15 ft.

Focus Map:
7

SPILLS:

Name:	MANHOLE
Address:	ELIZABETH AVE & RICHMOND TERRACE
City,State,Zip:	STATEN ISLAND, NY
Spill Number/Closed Date:	1204321 / 2012-08-16
Facility ID:	1204321
Facility Type:	ER
DER Facility ID:	421533
Site ID:	467204
DEC Region:	2
Spill Cause:	Equipment Failure
Spill Class:	C4
SWIS:	4301
Spill Date:	2012-07-31
Investigator:	SFRAHMAN
Referred To:	Not reported
Reported to Dept:	2012-07-31
CID:	Not reported
Water Affected:	Not reported
Spill Source:	Institutional, Educational, Gov., Other
Spill Notifier:	Responsible Party
Cleanup Ceased:	Not reported
Cleanup Meets Std:	False
Last Inspection:	Not reported
Recommended Penalty:	False
UST Trust:	False
Remediation Phase:	0
Date Entered In Computer:	2012-07-31
Spill Record Last Update:	2012-08-16
Spiller Name:	ED MARINO
Spiller Company:	NYC DEP
Spiller Address:	ELIZABETH AVE & RICHMOND TERRACE
Spiller Company:	999
Contact Name:	ED MARINO
DEC Memo:	"Transferred to Water Division.(sr)"
Remarks:	"Sewer by pass due to clog. It is on going at this time. Cleanup is pending. Report to follow."

All Materials:

Site ID:	467204
Operable Unit ID:	1217162
Operable Unit:	01
Material ID:	2215421

MANHOLE (Continued) **S112148211**

Material Code:	0062A
Material Name:	raw sewage
Case No.:	Not reported
Material FA:	Other
Quantity:	Not reported
Units:	Not reported
Recovered:	Not reported
Oxygenate:	Not reported

---

232 **80 MORNINGSTAR RD** **NY Spills** **S103272554**
NNW **80 MORNINGSTAR RD** **N/A**
< 1/8 **STATEN ISLAND, NY**
0.035 mi.
186 ft.

Actual:
32 ft.

Focus Map:
6

SPILLS:

Name:	80 MORNINGSTAR RD
Address:	80 MORNINGSTAR RD
City,State,Zip:	STATEN ISLAND, NY
Spill Number/Closed Date:	9509806 / 1995-11-07
Facility ID:	9509806
Facility Type:	ER
DER Facility ID:	126450
Site ID:	148603
DEC Region:	2
Spill Cause:	Equipment Failure
Spill Class:	C4
SWIS:	4301
Spill Date:	1995-11-07
Investigator:	TOMASELLO
Referred To:	Not reported
Reported to Dept:	1995-11-07
CID:	233
Water Affected:	Not reported
Spill Source:	Private Dwelling
Spill Notifier:	Other
Cleanup Ceased:	Not reported
Cleanup Meets Std:	False
Last Inspection:	Not reported
Recommended Penalty:	False
UST Trust:	False
Remediation Phase:	0
Date Entered In Computer:	1995-11-07
Spill Record Last Update:	1995-12-04
Spiller Name:	Not reported
Spiller Company:	RITA KLUGEWICZ RES
Spiller Address:	80 MORNINGSTAR RD
Spiller Company:	001
Contact Name:	Not reported
DEC Memo:	""
Remarks:	"STAIN ON FLOOR APPEARS TOTAL OF 1 QUART SPILLED BAD FITTING CLEANED UP AND REPAIRED "

All Materials:

Site ID:	148603
Operable Unit ID:	1020224
Operable Unit:	01

80 MORNINGSTAR RD (Continued) **S103272554**

Material ID:	360739
Material Code:	0001A
Material Name:	#2 fuel oil
Case No.:	Not reported
Material FA:	Petroleum
Quantity:	1.00
Units:	G
Recovered:	1.00
Oxygenate:	Not reported

---

233 **CADDELL DRY DOCK** **NY Spills** **S104283226**
NW **RICHMOND TERRACE/BEMENT AVE** **N/A**
< 1/8 **STATEN ISLAND, NY**
0.035 mi.
186 ft.

Actual:
-1 ft.

Focus Map:
7

SPILLS:

Name:	CADDELL DRY DOCK
Address:	RICHMOND TERRACE/BEMENT AVE
City,State,Zip:	STATEN ISLAND, NY
Spill Number/Closed Date:	9908797 / 2003-02-04
Facility ID:	9908797
Facility Type:	ER
DER Facility ID:	243662
Site ID:	301527
DEC Region:	2
Spill Cause:	Unknown
Spill Class:	D4
SWIS:	4301
Spill Date:	1999-10-20
Investigator:	MCTIBBE
Referred To:	Not reported
Reported to Dept:	1999-10-20
CID:	252
Water Affected:	Not reported
Spill Source:	Commercial/Industrial
Spill Notifier:	Citizen
Cleanup Ceased:	Not reported
Cleanup Meets Std:	False
Last Inspection:	Not reported
Recommended Penalty:	False
UST Trust:	False
Remediation Phase:	0
Date Entered In Computer:	1999-10-20
Spill Record Last Update:	2003-02-04
Spiller Name:	UNKNOWN
Spiller Company:	CADDELL DRY DOCK
Spiller Address:	BROADWAY/RICHMOND TERR
Spiller Company:	001
Contact Name:	CALLER
DEC Memo:	"Prior to Sept, 2004 data translation this spill Lead_DEC Field was TIBBE REFERRED TO DIVISION OF AIR. BOB MITREY 4824. TRANSFERRED FROM TOMSELLO TO TIBBE ONM 2/4/03. AS OF 2/4/2003, THERE ARE 9 ODOR COMPLAINTS FROM THIS FAMILY. THEY LIVE ACROSS THE STREET FROM THE SHIPYARD."
Remarks:	"UNK MATERIAL HAS DISPERSED INTO THE AIR CAUSING IT DIFFICULT TO BREATHE IN THE AREA OF THIS DRY DOCK WHICH AFFECTS HER RESIDENCE."

CADDELL DRY DOCK (Continued) **S104283226**

All Materials:

Site ID:	301527
Operable Unit ID:	1083070
Operable Unit:	01
Material ID:	297895
Material Code:	0064A
Material Name:	unknown material
Case No.:	Not reported
Material FA:	Other
Quantity:	.00
Units:	G
Recovered:	.00
Oxygenate:	Not reported

AE234 **CON EDISON** **NY MANIFEST** **S119075214**
SSE **536 RICHMOND TER** **N/A**
< 1/8 **STATEN ISLAND, NY 10301**
0.035 mi.
187 ft. **Site 3 of 7 in cluster AE**

Actual:
29 ft.

Focus Map:
8

NY MANIFEST:

Name:	CON EDISON
Address:	536 RICHMOND TER
City,State,Zip:	STATEN ISLAND, NY 10301
Country:	USA
EPA ID:	NYP004780920
Facility Status:	Not reported
Location Address 1:	JERSEY ST & BANK ST
Code:	BP
Location Address 2:	MH 55
Total Tanks:	Not reported
Location City:	STATEN ISLAND
Location State:	NY
Location Zip:	10301
Location Zip 4:	Not reported

NY MANIFEST:

EPAID:	NYP004780920
Mailing Name:	CON EDISON
Mailing Contact:	TOM TEELING
Mailing Address 1:	4 IRVING PLACE - 15TH FLOOR
Mailing Address 2:	Not reported
Mailing City:	NEW YORK
Mailing State:	NY
Mailing Zip:	10003
Mailing Zip 4:	Not reported
Mailing Country:	USA
Mailing Phone:	Not reported

NY MANIFEST:

Document ID:	Not reported
Manifest Status:	Not reported
seq:	Not reported
Year:	2015
Trans1 State ID:	NJD000027193
Trans2 State ID:	Not reported

CON EDISON (Continued) **S119075214**

Generator Ship Date:	05/08/2015
Trans1 Recv Date:	05/08/2015
Trans2 Recv Date:	Not reported
TSD Site Recv Date:	05/08/2015
Part A Recv Date:	Not reported
Part B Recv Date:	Not reported
Generator EPA ID:	NYP004780920
Trans1 EPA ID:	Not reported
Trans2 EPA ID:	Not reported
TSDF ID 1:	NJD002200046
TSDF ID 2:	Not reported
Manifest Tracking Number:	014467511JJK
Import Indicator:	N
Export Indicator:	N
Discr Quantity Indicator:	N
Discr Type Indicator:	N
Discr Residue Indicator:	N
Discr Partial Reject Indicator:	N
Discr Full Reject Indicator:	N
Manifest Ref Number:	Not reported
Alt Facility RCRA ID:	Not reported
Alt Facility Sign Date:	Not reported
MGMT Method Type Code:	H110
Waste Code:	Not reported
Waste Code:	Not reported
Waste Code:	Not reported
Waste Code:	Not reported
Waste Code:	Not reported
Waste Code:	Not reported
Quantity:	200
Units:	G - Gallons (liquids only)* (8.3 pounds)
Number of Containers:	1
Container Type:	TT - Cargo tank, tank trucks
Handling Method:	T Chemical, physical, or biological treatment.
Specific Gravity:	1
Waste Code:	D008
Waste Code 1_2:	Not reported
Waste Code 1_3:	Not reported
Waste Code 1_4:	Not reported
Waste Code 1_5:	Not reported
Waste Code 1_6:	Not reported

Click this hyperlink while viewing on your computer to access
-1 additional NY MANIFEST: record(s) in the EDR Site Report.

AE235 **CON EDISON** **RCRA NonGen / NLR** **1019903053**
SSE **536 RICHMOND TER** **FINDS** **NYP004780920**
< 1/8 **STATEN ISLAND, NY 10301** **ECHO**
0.035 mi.
187 ft. **Site 4 of 7 in cluster AE**

Actual:
29 ft.

Focus Map:
8

RCRA NonGen / NLR:

Date form received by agency:	05/08/2015
Facility name:	CON EDISON
Facility address:	536 RICHMOND TER STATEN ISLAND, NY 10301
EPA ID:	NYP004780920

CON EDISON (Continued) **1019903053**

Mailing address: IRVING PL 15TH FL NE
NEW YORK, NY 10003
Contact: THOMAS TEELING
Contact address: Not reported
Not reported
Contact country: Not reported
Contact telephone: 212-460-3770
Contact email: Not reported
EPA Region: 02
Classification: Non-Generator
Description: Handler: Non-Generators do not presently generate hazardous waste

Handler Activities Summary:
U.S. importer of hazardous waste: No
Mixed waste (haz. and radioactive): No
Recycler of hazardous waste: No
Transporter of hazardous waste: No
Treater, storer or disposer of HW: No
Underground injection activity: No
On-site burner exemption: No
Furnace exemption: No
Used oil fuel burner: No
Used oil processor: No
User oil refiner: No
Used oil fuel marketer to burner: No
Used oil Specification marketer: No
Used oil transfer facility: No
Used oil transporter: No

Historical Generators:
Date form received by agency: 05/08/2015
Site name: CON EDISON
Classification: Large Quantity Generator

Violation Status: No violations found

FINDS:

Registry ID: 110069642195

Environmental Interest/Information System
RCRAInfo is a national information system that supports the Resource Conservation and Recovery Act (RCRA) program through the tracking of events and activities related to facilities that generate, transport, and treat, store, or dispose of hazardous waste. RCRAInfo allows RCRA program staff to track the notification, permit, compliance, and corrective action activities required under RCRA.

Click this hyperlink while viewing on your computer to access additional FINDS: detail in the EDR Site Report.

ECHO:
Envid: 1019903053
Registry ID: 110069642195
DFR URL: http://echo.epa.gov/detailed-facility-report?fid=110069642195

AE236 **CON EDISON** **NJ MANIFEST** **S120671630**
SSE **536 RICHMOND TER** **N/A**
< 1/8 **STATEN ISLAND, NY 10301**
0.035 mi.
187 ft. **Site 5 of 7 in cluster AE**

Actual:
29 ft.

Focus Map:
8

NJ MANIFEST:

EPA Id:	NYP004780920
Mail Address:	IRVING PL 15TH FL NE
Mail City/State/Zip:	NEW YORK, NY 10003
Facility Phone:	Not reported
Emergency Phone:	Not reported
Contact:	THOMAS TEELING
Comments:	Not reported
SIC Code:	Not reported
County:	NY085
Municipal:	Not reported
Previous EPA Id:	Not reported
Gen Flag:	Not reported
Trans Flag:	Not reported
TSDF Flag:	Not reported
Name Change:	Not reported
Date Change:	Not reported

Manifest:

Manifest Number:	014467511JJK
EPA ID:	NYP004780920
Date Shipped:	5/8/2015
TSDF EPA ID:	NJD002200046
Transporter EPA ID:	NJ0000027193
Transporter 2 EPA ID:	Not reported
Transporter 3 EPA ID:	Not reported
Transporter 4 EPA ID:	Not reported
Transporter 5 EPA ID:	Not reported
Transporter 6 EPA ID:	Not reported
Transporter 7 EPA ID:	Not reported
Transporter 8 EPA ID:	Not reported
Transporter 9 EPA ID:	Not reported
Transporter 10 EPA ID:	Not reported
Date Trans1 Transported Waste:	Not reported
Date Trans2 Transported Waste:	Not reported
Date Trans3 Transported Waste:	Not reported
Date Trans4 Transported Waste:	Not reported
Date Trans5 Transported Waste:	Not reported
Date Trans6 Transported Waste:	Not reported
Date Trans7 Transported Waste:	Not reported
Date Trans8 Transported Waste:	Not reported
Date Trans9 Transported Waste:	Not reported
Date Trans10 Transported Waste:	Not reported
Date TSDF Received Waste:	Not reported
TSDF EPA Facility Name:	Not reported
QTY Units:	Not reported
Transporter SEQ ID:	Not reported
Transporter-1 Date:	Not reported
Waste SEQ ID:	Not reported
Waste Type Code 2:	Not reported
Waste Type Code 3:	Not reported
Waste Type Code 4:	Not reported
Waste Type Code 5:	Not reported
Waste Type Code 6:	Not reported

CON EDISON (Continued) **S120671630**

Date Accepted:	Not reported
Manifest Discrepancy Type:	Not reported
Data Entry Number:	Not reported
Was Load Rejected:	NEW YORK, NY 10003
Reason Load Was Rejected:	Not reported

AA237 **CENTRAL AUTO BODY** **RCRA-VSQG** **1000418532**
South **21 HERBERTON AVE** **US AIRS** **NYD981134638**
< 1/8 **STATEN ISLAND, NY 10302** **NY MANIFEST**
0.036 mi. **NJ MANIFEST**
189 ft. **Site 6 of 9 in cluster AA**

Actual:
11 ft.

Focus Map:
7

RCRA-VSQG:

Date form received by agency:	01/01/2007
Facility name:	CENTRAL AUTO BODY
Facility address:	21 HERBERTON AVE STATEN ISLAND, NY 10302
EPA ID:	NYD981134638
Mailing address:	HERBERTON AVE STATEN ISLAND, NY 10302
Contact:	Not reported
Contact address:	HERBERTON AVE STATEN ISLAND, NY 10302
Contact country:	US
Contact telephone:	Not reported
Contact email:	Not reported
EPA Region:	02
Classification:	Conditionally Exempt Small Quantity Generator
Description:	Handler: generates 100 kg or less of hazardous waste per calendar month, and accumulates 1000 kg or less of hazardous waste at any time; or generates 1 kg or less of acutely hazardous waste per calendar month, and accumulates at any time: 1 kg or less of acutely hazardous waste; or 100 kg or less of any residue or contaminated soil, waste or other debris resulting from the cleanup of a spill, into or on any land or water, of acutely hazardous waste; or generates 100 kg or less of any residue or contaminated soil, waste or other debris resulting from the cleanup of a spill, into or on any land or water, of acutely hazardous waste during any calendar month, and accumulates at any time: 1 kg or less of acutely hazardous waste; or 100 kg or less of any residue or contaminated soil, waste or other debris resulting from the cleanup of a spill, into or on any land or water, of acutely hazardous waste

Owner/Operator Summary:

Owner/operator name:	Not reported
Owner/operator address:	NOT REQUIRED NOT REQUIRED, WY 99999
Owner/operator country:	US
Owner/operator telephone:	212-555-1212
Owner/operator email:	Not reported
Owner/operator fax:	Not reported
Owner/operator extension:	Not reported
Legal status:	Private
Owner/Operator Type:	Operator
Owner/Op start date:	Not reported

CENTRAL AUTO BODY (Continued) **1000418532**

Owner/Op end date: Not reported

Owner/operator name: Not reported
Owner/operator address: NOT REQUIRED
NOT REQUIRED, WY 99999
Owner/operator country: US
Owner/operator telephone: 212-555-1212
Owner/operator email: Not reported
Owner/operator fax: Not reported
Owner/operator extension: Not reported
Legal status: Private
Owner/Operator Type: Owner
Owner/Op start date: Not reported
Owner/Op end date: Not reported

Handler Activities Summary:
U.S. importer of hazardous waste: No
Mixed waste (haz. and radioactive): No
Recycler of hazardous waste: No
Transporter of hazardous waste: No
Treater, storer or disposer of HW: No
Underground injection activity: No
On-site burner exemption: No
Furnace exemption: No
Used oil fuel burner: No
Used oil processor: No
User oil refiner: No
Used oil fuel marketer to burner: No
Used oil Specification marketer: No
Used oil transfer facility: No
Used oil transporter: No

Historical Generators:
Date form received by agency: 01/01/2006
Site name: CENTRAL AUTO BODY
Classification: Not a generator, verified

Date form received by agency: 07/14/1999
Site name: CENTRAL AUTO BODY
Classification: Small Quantity Generator

Date form received by agency: 09/19/1985
Site name: CENTRAL AUTO BODY
Classification: Large Quantity Generator

Hazardous Waste Summary:

. Waste code: NONE
. Waste name: None

Violation Status: No violations found

US AIRS MINOR:
Envid: 1000418532
Region Code: 02
Programmatic ID: AIR 020000003608599998

CENTRAL AUTO BODY (Continued) **1000418532**

Facility Registry ID: 110004399776
D and B Number: Not reported
Primary SIC Code: 3711
NAICS Code: 447190
Default Air Classification Code: MIN
Facility Type of Ownership Code: POF
Air CMS Category Code: Not reported
HPV Status: Not reported

NY MANIFEST:
Name: CENTRAL AUTO BODY
Address: 21 HERBERTON AVE
City,State,Zip: STATEN ISLAND, NY 10302
Country: USA
EPA ID: NYD981134638
Facility Status: Not reported
Location Address 1: 21 HERBERTON AVENUE
Code: BP
Location Address 2: Not reported
Total Tanks: Not reported
Location City: STATEN ISLAND
Location State: NY
Location Zip: 10302
Location Zip 4: Not reported

NY MANIFEST:
EPAID: NYD981134638
Mailing Name: CENTRAL AUTO BODY
Mailing Contact: CENTRAL AUTO BODY
Mailing Address 1: 21 HERBERTON AVENUE
Mailing Address 2: Not reported
Mailing City: STATEN ISLAND
Mailing State: NY
Mailing Zip: 10302
Mailing Zip 4: Not reported
Mailing Country: USA
Mailing Phone: 7184472022

NY MANIFEST:
Document ID: Not reported
Manifest Status: Not reported
seq: Not reported
Year: 2015
Trans1 State ID: NYD064748304
Trans2 State ID: NJD080631369
Generator Ship Date: 08/10/2015
Trans1 Recv Date: 08/10/2015
Trans2 Recv Date: 08/12/2015
TSD Site Recv Date: 08/14/2015
Part A Recv Date: Not reported
Part B Recv Date: Not reported
Generator EPA ID: NYD981134638
Trans1 EPA ID: Not reported
Trans2 EPA ID: Not reported
TSDF ID 1: NJD980536593
TSDF ID 2: Not reported
Manifest Tracking Number: 011643408JJK

CENTRAL AUTO BODY (Continued) **1000418532**

Import Indicator:	N
Export Indicator:	N
Discr Quantity Indicator:	N
Discr Type Indicator:	N
Discr Residue Indicator:	N
Discr Partial Reject Indicator:	N
Discr Full Reject Indicator:	N
Manifest Ref Number:	Not reported
Alt Facility RCRA ID:	Not reported
Alt Facility Sign Date:	Not reported
MGMT Method Type Code:	H141
Waste Code:	Not reported
Waste Code:	Not reported
Waste Code:	Not reported
Waste Code:	Not reported
Waste Code:	Not reported
Waste Code:	Not reported
Quantity:	640
Units:	P - Pounds
Number of Containers:	2
Container Type:	DM - Metal drums, barrels
Handling Method:	B Incineration, heat recovery, burning.
Specific Gravity:	1
Waste Code:	D001
Waste Code 1_2:	D008
Waste Code 1_3:	D035
Waste Code 1_4:	F003
Waste Code 1_5:	F005
Waste Code 1_6:	Not reported

Click this hyperlink while viewing on your computer to access
-1 additional NY MANIFEST: record(s) in the EDR Site Report.

NJ MANIFEST:

EPA Id:	NYD981134638
Mail Address:	21 BERHERTON AVENUE
Mail City/State/Zip:	STATEN ISLND 10302
Facility Phone:	7184472022
Emergency Phone:	Not reported
Contact:	JOHN J CAVAGNARO
Comments:	Not reported
SIC Code:	Not reported
County:	00
Municipal:	00
Previous EPA Id:	Not reported
Gen Flag:	X
Trans Flag:	Not reported
TSDF Flag:	Not reported
Name Change:	Not reported
Date Change:	Not reported

Manifest:

Manifest Number:	NJA5284659
EPA ID:	NYD981134638
Date Shipped:	05/12/2006
TSDF EPA ID:	NJD002454544

CENTRAL AUTO BODY (Continued) **1000418532**

Transporter EPA ID:	NYD064748304
Transporter 2 EPA ID:	NJD002454544
Transporter 3 EPA ID:	Not reported
Transporter 4 EPA ID:	Not reported
Transporter 5 EPA ID:	Not reported
Transporter 6 EPA ID:	Not reported
Transporter 7 EPA ID:	Not reported
Transporter 8 EPA ID:	Not reported
Transporter 9 EPA ID:	Not reported
Transporter 10 EPA ID:	Not reported
Date Trans1 Transported Waste:	05/12/2006
Date Trans2 Transported Waste:	05/16/2006
Date Trans3 Transported Waste:	Not reported
Date Trans4 Transported Waste:	Not reported
Date Trans5 Transported Waste:	Not reported
Date Trans6 Transported Waste:	Not reported
Date Trans7 Transported Waste:	Not reported
Date Trans8 Transported Waste:	Not reported
Date Trans9 Transported Waste:	Not reported
Date Trans10 Transported Waste:	Not reported
Date TSDF Received Waste:	05/16/2006
TSDF EPA Facility Name:	Not reported
QTY Units:	Not reported
Transporter SEQ ID:	Not reported
Transporter-1 Date:	Not reported
Waste SEQ ID:	Not reported
Waste Type Code 2:	Not reported
Waste Type Code 3:	Not reported
Waste Type Code 4:	Not reported
Waste Type Code 5:	Not reported
Waste Type Code 6:	Not reported
Date Accepted:	Not reported
Manifest Discrepancy Type:	Not reported
Data Entry Number:	07170622
Was Load Rejected:	STATEN ISLND 10302
Reason Load Was Rejected:	Not reported

AB238 **SPILL NUMBER 9905564** **NY Spills** **S104953045**
SE **14 PELTON AVENUE** **N/A**
< 1/8 **STATEN ISLAND, NY**
0.036 mi.
190 ft. **Site 3 of 3 in cluster AB**

Actual:
18 ft.

Focus Map:
7

SPILLS:

Name:	SPILL NUMBER 9905564
Address:	14 PELTON AVENUE
City,State,Zip:	STATEN ISLAND, NY
Spill Number/Closed Date:	9905564 / 1999-08-27
Facility ID:	9905564
Facility Type:	ER
DER Facility ID:	133850
Site ID:	158401
DEC Region:	2
Spill Cause:	Unknown
Spill Class:	B2
SWIS:	4301

SPILL NUMBER 9905564 (Continued) **S104953045**

Spill Date:	1999-08-08
Investigator:	MCTIBBE
Referred To:	Not reported
Reported to Dept:	1999-08-08
CID:	266
Water Affected:	KIL VAN KULL
Spill Source:	Unknown
Spill Notifier:	Federal Government
Cleanup Ceased:	Not reported
Cleanup Meets Std:	False
Last Inspection:	Not reported
Recommended Penalty:	False
UST Trust:	False
Remediation Phase:	0
Date Entered In Computer:	1999-08-08
Spill Record Last Update:	2000-03-02
Spiller Name:	Not reported
Spiller Company:	UNKNOWN
Spiller Address:	Not reported
Spiller Company:	999
Contact Name:	WALTER BERGUIST
DEC Memo:	"Prior to Sept, 2004 data translation this spill Lead_DEC Field was TIBBE BAYONNE HOLDING TANKS OR CADDELS DRY DOCK. REFERED TO AIR UNIT AND NYC DEP. "
Remarks:	"NOTIFIER SMELLS A STRONG PETRO-CHEMICAL SMELL AT HIS RESIDENCE. HE BELIEVES IT IS COMING FROM THE KILL VAN KULL. HE STATES THAT IT IS ONGOING, BUT UNKNOWN FOR HOW LONG. HE DOESN'T SEE ANYTHING IN THE KILL VAN KULL."

All Materials:

Site ID:	158401
Operable Unit ID:	1080052
Operable Unit:	01
Material ID:	301852
Material Code:	0066A
Material Name:	unknown petroleum
Case No.:	Not reported
Material FA:	Petroleum
Quantity:	.00
Units:	G
Recovered:	.00
Oxygenate:	Not reported

Name:	BERGQUIST RES
Address:	14 PELTON AVENUE
City,State,Zip:	STATEN ISLAND, NY
Spill Number/Closed Date:	0012580 / 2003-04-11
Facility ID:	0012580
Facility Type:	ER
DER Facility ID:	133850
Site ID:	272956
DEC Region:	2
Spill Cause:	Unknown
Spill Class:	C3
SWIS:	4301
Spill Date:	2001-02-26
Investigator:	MCTIBBE

SPILL NUMBER 9905564 (Continued) **S104953045**

Referred To:	Not reported
Reported to Dept:	2001-02-26
CID:	397
Water Affected:	Not reported
Spill Source:	Unknown
Spill Notifier:	Citizen
Cleanup Ceased:	Not reported
Cleanup Meets Std:	False
Last Inspection:	Not reported
Recommended Penalty:	False
UST Trust:	False
Remediation Phase:	0
Date Entered In Computer:	2001-02-26
Spill Record Last Update:	2003-04-11
Spiller Name:	UNKNOWN
Spiller Company:	Unknown
Spiller Address:	UNKNOWN
Spiller Company:	999
Contact Name:	CALLER
DEC Memo:	"Prior to Sept, 2004 data translation this spill Lead_DEC Field was TIBBE CALLER LIVES NEAR CADDELLS DRY DOCK. sHE HAS COMPLAINED MANY TIMES ABOUT ODORS FROM THE DRY DOCK. "
Remarks:	"citizen noticed an odor of petroluem in the air. caller states it was strong enough to force her indoors.caller will not be home and will call local office after 0830"

All Materials:

Site ID:	272956
Operable Unit ID:	834122
Operable Unit:	01
Material ID:	566071
Material Code:	0066A
Material Name:	unknown petroleum
Case No.:	Not reported
Material FA:	Petroleum
Quantity:	.00
Units:	G
Recovered:	.00
Oxygenate:	Not reported

Name:	SPILL NUMBER 0200146
Address:	14 PELTON AVENUE
City,State,Zip:	STATEN ISLAND, NY
Spill Number/Closed Date:	0200146 / 2003-02-13
Facility ID:	0200146
Facility Type:	ER
DER Facility ID:	133850
Site ID:	272957
DEC Region:	2
Spill Cause:	Unknown
Spill Class:	C3
SWIS:	4301
Spill Date:	2002-04-03
Investigator:	JBVOUGHT
Referred To:	Not reported
Reported to Dept:	2002-04-04
CID:	322

SPILL NUMBER 9905564 (Continued) **S104953045**

Water Affected:	Not reported
Spill Source:	Unknown
Spill Notifier:	Affected Persons
Cleanup Ceased:	Not reported
Cleanup Meets Std:	False
Last Inspection:	Not reported
Recommended Penalty:	False
UST Trust:	False
Remediation Phase:	0
Date Entered In Computer:	2002-04-04
Spill Record Last Update:	2003-02-13
Spiller Name:	UNKNOWN
Spiller Company:	Unknown
Spiller Address:	UNKNOWN
Spiller Company:	999
Contact Name:	KAREN BERGQUIST
DEC Memo:	"Prior to Sept, 2004 data translation this spill Lead_DEC Field was VOUGHT 2/13/2003 - Closed Due To The Nature / Extent Of The Spill Report"
Remarks:	"caller states there is a strong methane smell in her neighborhood "

All Materials:

Site ID:	272957
Operable Unit ID:	851144
Operable Unit:	01
Material ID:	525142
Material Code:	0338A
Material Name:	methane
Case No.:	00074828
Material FA:	Other
Quantity:	.00
Units:	G
Recovered:	.00
Oxygenate:	Not reported

239
SSE
< 1/8
0.036 mi.
190 ft.

Actual:
28 ft.

Focus Map:
8

BUS # 6161
INTER. RICHMOND/FRANKLIN
STATEN ISLAND, NY

NY Spills **S106468567**
N/A

SPILLS:

Name:	BUS # 6161
Address:	INTER. RICHMOND/FRANKLIN
City,State,Zip:	STATEN ISLAND, NY
Spill Number/Closed Date:	0400999 / 2004-05-04
Facility ID:	0400999
Facility Type:	ER
DER Facility ID:	133427
Site ID:	157830
DEC Region:	2
Spill Cause:	Equipment Failure
Spill Class:	D4
SWIS:	4301
Spill Date:	2004-04-29
Investigator:	MCTIBBE
Referred To:	Not reported

BUS # 6161 (Continued) **S106468567**

Reported to Dept:	2004-04-29
CID:	444
Water Affected:	Not reported
Spill Source:	Commercial Vehicle
Spill Notifier:	Responsible Party
Cleanup Ceased:	Not reported
Cleanup Meets Std:	False
Last Inspection:	Not reported
Recommended Penalty:	False
UST Trust:	False
Remediation Phase:	0
Date Entered In Computer:	2004-04-29
Spill Record Last Update:	2004-05-04
Spiller Name:	SHERRY BULKLEY
Spiller Company:	BUS # 6161 NYC TRANSIT
Spiller Address:	370 JAY STEET
Spiller Company:	001
Contact Name:	SHERRY BULKLEY
DEC Memo:	"Prior to Sept, 2004 data translation this spill Lead_DEC Field was TIBBE Damaged line on a radiator on a bus. Most of the product was contained and cleaned by NYCT but some entered the sewer. NYCDEP was notified:#809232."
Remarks:	"ABOUT 1 PINT RAN INTO SEWER, PLACES ABSORBANTS DOWN AND A ROAD CREW ON SITE: "

All Materials:

Site ID:	157830
Operable Unit ID:	885176
Operable Unit:	01
Material ID:	492228
Material Code:	0043A
Material Name:	antifreeze
Case No.:	Not reported
Material FA:	Other
Quantity:	1.00
Units:	G
Recovered:	.00
Oxygenate:	Not reported

AM240 **PENN MARITIME INC** **RCRA-VSQG** **1000152553**
NW **1435 RICHMOND TERR** **FINDS** **NYD982796500**
< 1/8 **STATEN ISLAND, NY 10310** **ECHO**
0.037 mi. **CA HAZNET**
193 ft. **Site 1 of 6 in cluster AM** **NY MANIFEST**

Actual:
0 ft.

Focus Map:
7

RCRA-VSQG:

Date form received by agency:	01/01/2007
Facility name:	PENN MARITIME INC
Facility address:	1435 RICHMOND TERR STATEN ISLAND, NY 10310
EPA ID:	NYD982796500
Mailing address:	RICHMOND TERR STATEN ISLAND, NY 10310
Contact:	WILLIAM OPPENHEIMER
Contact address:	RICHMOND TERR STATEN ISLAND, NY 10310
Contact country:	US

PENN MARITIME INC (Continued) **1000152553**

Contact telephone: 718-442-0700
Contact email: Not reported
EPA Region: 02
Land type: Private
Classification: Conditionally Exempt Small Quantity Generator
Description: Handler: generates 100 kg or less of hazardous waste per calendar month, and accumulates 1000 kg or less of hazardous waste at any time; or generates 1 kg or less of acutely hazardous waste per calendar month, and accumulates at any time: 1 kg or less of acutely hazardous waste; or 100 kg or less of any residue or contaminated soil, waste or other debris resulting from the cleanup of a spill, into or on any land or water, of acutely hazardous waste; or generates 100 kg or less of any residue or contaminated soil, waste or other debris resulting from the cleanup of a spill, into or on any land or water, of acutely hazardous waste during any calendar month, and accumulates at any time: 1 kg or less of acutely hazardous waste; or 100 kg or less of any residue or contaminated soil, waste or other debris resulting from the cleanup of a spill, into or on any land or water, of acutely hazardous waste

Owner/Operator Summary:
Owner/operator name: PENN MARITIME INC
Owner/operator address: 263 TRESSER BLVD
STAMFORD, CT 06901
Owner/operator country: US
Owner/operator telephone: 212-555-1212
Owner/operator email: Not reported
Owner/operator fax: Not reported
Owner/operator extension: Not reported
Legal status: Private
Owner/Operator Type: Operator
Owner/Op start date: 03/01/2000
Owner/Op end date: Not reported

Owner/operator name: PENN MARITIME INC
Owner/operator address: 263 TRESSER BLVD
STAMFORD, CT 06901
Owner/operator country: US
Owner/operator telephone: 212-555-1212
Owner/operator email: Not reported
Owner/operator fax: Not reported
Owner/operator extension: Not reported
Legal status: Private
Owner/Operator Type: Owner
Owner/Op start date: 03/01/2000
Owner/Op end date: Not reported

Handler Activities Summary:
U.S. importer of hazardous waste: No
Mixed waste (haz. and radioactive): No
Recycler of hazardous waste: No
Transporter of hazardous waste: No
Treater, storer or disposer of HW: No
Underground injection activity: No
On-site burner exemption: No
Furnace exemption: No

PENN MARITIME INC (Continued) **1000152553**

Used oil fuel burner: No
Used oil processor: No
User oil refiner: No
Used oil fuel marketer to burner: No
Used oil Specification marketer: No
Used oil transfer facility: No
Used oil transporter: No

Historical Generators:
Date form received by agency: 01/01/2006
Site name: PENN MARITIME INC
Classification: Conditionally Exempt Small Quantity Generator

Date form received by agency: 09/13/2000
Site name: PENN MARITIME INC
Classification: Large Quantity Generator

Date form received by agency: 07/14/1999
Site name: PENN MARITIME INC
Classification: Small Quantity Generator

Date form received by agency: 03/29/1994
Site name: MORANIA OIL TANKER CORP
Classification: Large Quantity Generator

Date form received by agency: 02/27/1992
Site name: MORANIA
Classification: Large Quantity Generator

Date form received by agency: 09/28/1989
Site name: PENN MARITIME INC
Classification: Large Quantity Generator

Hazardous Waste Summary:

. Waste code: D001
. Waste name: IGNITABLE WASTE

. Waste code: D002
. Waste name: CORROSIVE WASTE

Facility Has Received Notices of Violations:
Regulation violated: Not reported
Area of violation: Generators - Manifest
Date violation determined: 01/28/1994
Date achieved compliance: 12/16/1995
Violation lead agency: EPA
Enforcement action: VERBAL INFORMAL
Enforcement action date: 04/28/1994
Enf. disposition status: Not reported
Enf. disp. status date: Not reported
Enforcement lead agency: EPA
Proposed penalty amount: Not reported
Final penalty amount: Not reported
Paid penalty amount: Not reported

PENN MARITIME INC (Continued) **1000152553**

Evaluation Action Summary:
Evaluation date: 01/28/1994
Evaluation: COMPLIANCE EVALUATION INSPECTION ON-SITE
Area of violation: Generators - Manifest
Date achieved compliance: 12/16/1995
Evaluation lead agency: EPA Contractor/Grantee

FINDS:

Registry ID: 110004435371

Environmental Interest/Information System
RCRAInfo is a national information system that supports the Resource Conservation and Recovery Act (RCRA) program through the tracking of events and activities related to facilities that generate, transport, and treat, store, or dispose of hazardous waste. RCRAInfo allows RCRA program staff to track the notification, permit, compliance, and corrective action activities required under RCRA.

Click this hyperlink while viewing on your computer to access additional FINDS: detail in the EDR Site Report.

ECHO:
Envid: 1000152553
Registry ID: 110004435371
DFR URL: http://echo.epa.gov/detailed-facility-report?fid=110004435371

HAZNET:
Name: PENN MARITIME INC
Address: 1435 RICHMOND TERR
City,State,Zip: STATEN ISLAND, NY 103100000
Year: 2011
GEPAID: NYD982796500
Contact: ENV MGR
Telephone: 2039640009
Mailing Name: Not reported
Mailing Address: 1435 RICHMOND TERR
Mailing City,St,Zip: STATEN ISLAND, NY 103100000
Gen County: 99
TSD EPA ID: CAD028409019
TSD County: Los Angeles
Tons: 0.5035
CA Waste Code: 352-Other organic solids
Method: H141-Storage, Bulking, And/Or Transfer Off Site--No Treatment/Reovery (H010-H129) Or (H131-H135)
Facility County: 99

Name: PENN MARITIME INC
Address: 1435 RICHMOND TERR
City,State,Zip: STATEN ISLAND, NY 103100000
Year: 2011
GEPAID: NYD982796500
Contact: ENV MGR
Telephone: 2039640009
Mailing Name: Not reported

PENN MARITIME INC (Continued) **1000152553**

Mailing Address: 1435 RICHMOND TERR
Mailing City,St,Zip: STATEN ISLAND, NY 103100000
Gen County: 99
TSD EPA ID: CAL000190816
TSD County: Stanislaus
Tons: 47.975
CA Waste Code: 221-Waste oil and mixed oil
Method: H141-Storage, Bulking, And/Or Transfer Off Site--No Treatment/Reovery (H010-H129) Or (H131-H135)
Facility County: 99

Name: PENN MARITIME INC
Address: 1435 RICHMOND TERR
City,State,Zip: STATEN ISLAND, NY 103100000
Year: 2010
GEPAID: NYD982796500
Contact: ENV MGR
Telephone: 2039640009
Mailing Name: Not reported
Mailing Address: 1435 RICHMOND TERR
Mailing City,St,Zip: STATEN ISLAND, NY 103100000
Gen County: 99
TSD EPA ID: CAD980887418
TSD County: Alameda
Tons: 6.672
CA Waste Code: 223-Unspecified oil-containing waste
Method: H141-Storage, Bulking, And/Or Transfer Off Site--No Treatment/Reovery (H010-H129) Or (H131-H135)
Facility County: 99

Name: PENN MARITIME INC
Address: 1435 RICHMOND TERR
City,State,Zip: STATEN ISLAND, NY 103100000
Year: 2010
GEPAID: NYD982796500
Contact: ENV MGR
Telephone: 2039640009
Mailing Name: Not reported
Mailing Address: 1435 RICHMOND TERR
Mailing City,St,Zip: STATEN ISLAND, NY 103100000
Gen County: 99
TSD EPA ID: CAD028409019
TSD County: Los Angeles
Tons: 1.1155
CA Waste Code: 352-Other organic solids
Method: H141-Storage, Bulking, And/Or Transfer Off Site--No Treatment/Reovery (H010-H129) Or (H131-H135)
Facility County: 99

Name: PENN MARITIME INC
Address: 1435 RICHMOND TERR
City,State,Zip: STATEN ISLAND, NY 103100000
Year: 2009
GEPAID: NYD982796500
Contact: ENV MGR
Telephone: 2039640009
Mailing Name: Not reported

PENN MARITIME INC (Continued) **1000152553**

Mailing Address: 1435 RICHMOND TERR
Mailing City,St,Zip: STATEN ISLAND, NY 103100000
Gen County: 99
TSD EPA ID: CAD028409019
TSD County: Los Angeles
Tons: 0.28
CA Waste Code: 223-Unspecified oil-containing waste
Method: H141-Storage, Bulking, And/Or Transfer Off Site--No Treatment/Reovery (H010-H129) Or (H131-H135)
Facility County: 99

Click this hyperlink while viewing on your computer to access
9 additional CA_HAZNET: record(s) in the EDR Site Report.

NY MANIFEST:
Name: CONSOLIDATED EDISON
Address: 1435 RICHMOND TERRACE
City,State,Zip: STATEN ISLAND, NY 10310
Country: USA
EPA ID: NYP004211827
Facility Status: Not reported
Location Address 1: F/O 1435 RICHMOND TERRANCE
Code: BP
Location Address 2: Not reported
Total Tanks: Not reported
Location City: STATEN ISLAND
Location State: NY
Location Zip: 10310
Location Zip 4: Not reported

NY MANIFEST:
EPAID: NYP004211827
Mailing Name: CONSOLIDATED EDISON
Mailing Contact: TOM TEELING
Mailing Address 1: 4 IRVING PLACE RM 828
Mailing Address 2: Not reported
Mailing City: NEW YORK
Mailing State: NY
Mailing Zip: 10003
Mailing Zip 4: Not reported
Mailing Country: USA
Mailing Phone: 2124603770

NY MANIFEST:
Document ID: Not reported
Manifest Status: Not reported
seq: Not reported
Year: 2010
Trans1 State ID: NJD003812047
Trans2 State ID: NJD003812047
Generator Ship Date: 07/22/2010
Trans1 Recv Date: 07/22/2010
Trans2 Recv Date: 07/26/2010
TSD Site Recv Date: 07/26/2010
Part A Recv Date: Not reported
Part B Recv Date: Not reported
Generator EPA ID: NYP004211827

PENN MARITIME INC (Continued) **1000152553**

Trans1 EPA ID:	Not reported
Trans2 EPA ID:	Not reported
TSDF ID 1:	NYD049836679
TSDF ID 2:	Not reported
Manifest Tracking Number:	000416780GBF
Import Indicator:	N
Export Indicator:	N
Discr Quantity Indicator:	Y
Discr Type Indicator:	N
Discr Residue Indicator:	N
Discr Partial Reject Indicator:	N
Discr Full Reject Indicator:	N
Manifest Ref Number:	Not reported
Alt Facility RCRA ID:	Not reported
Alt Facility Sign Date:	Not reported
MGMT Method Type Code:	H135
Waste Code:	Not reported
Waste Code:	Not reported
Waste Code:	Not reported
Waste Code:	Not reported
Waste Code:	Not reported
Waste Code:	Not reported
Quantity:	8245.0
Units:	K - Kilograms (2.2 pounds)
Number of Containers:	1.0
Container Type:	TT - Cargo tank, tank trucks
Handling Method:	T Chemical, physical, or biological treatment.
Specific Gravity:	1.0
Waste Code:	B002
Waste Code 1_2:	Not reported
Waste Code 1_3:	Not reported
Waste Code 1_4:	Not reported
Waste Code 1_5:	Not reported
Waste Code 1_6:	Not reported

Name:	CONSOLIDATED EDISON
Address:	1435 RICHMOND TERR
City,State,Zip:	STATEN ISLAND, NY 10301
Country:	USA
EPA ID:	NYP004242731
Facility Status:	Not reported
Location Address 1:	1435 RICHMOND TERRACE
Code:	BP
Location Address 2:	Not reported
Total Tanks:	Not reported
Location City:	STATEN ISLAND
Location State:	NY
Location Zip:	10301
Location Zip 4:	Not reported

NY MANIFEST:

EPAID:	NYP004242731
Mailing Name:	CONSOLIDATED EDISON
Mailing Contact:	CONSOLIDATED EDISON
Mailing Address 1:	4 IRVING PLACE ROOM 828
Mailing Address 2:	Not reported
Mailing City:	NEW YORK

PENN MARITIME INC (Continued) **1000152553**

Mailing State:	NY
Mailing Zip:	10003
Mailing Zip 4:	Not reported
Mailing Country:	USA
Mailing Phone:	2124603770

NY MANIFEST:

Document ID:	Not reported
Manifest Status:	Not reported
seq:	Not reported
Year:	2011
Trans1 State ID:	MAD039322250
Trans2 State ID:	MAD039322250
Generator Ship Date:	10/04/2011
Trans1 Recv Date:	10/04/2011
Trans2 Recv Date:	10/05/2011
TSD Site Recv Date:	10/05/2011
Part A Recv Date:	Not reported
Part B Recv Date:	Not reported
Generator EPA ID:	NYP004242731
Trans1 EPA ID:	Not reported
Trans2 EPA ID:	Not reported
TSDF ID 1:	MAD053452637
TSDF ID 2:	Not reported
Manifest Tracking Number:	003949419FLE
Import Indicator:	N
Export Indicator:	N
Discr Quantity Indicator:	N
Discr Type Indicator:	N
Discr Residue Indicator:	N
Discr Partial Reject Indicator:	N
Discr Full Reject Indicator:	N
Manifest Ref Number:	Not reported
Alt Facility RCRA ID:	Not reported
Alt Facility Sign Date:	Not reported
MGMT Method Type Code:	H141
Waste Code:	Not reported
Waste Code:	Not reported
Waste Code:	Not reported
Waste Code:	Not reported
Waste Code:	Not reported
Waste Code:	Not reported
Quantity:	3079.0
Units:	K - Kilograms (2.2 pounds)
Number of Containers:	1.0
Container Type:	TT - Cargo tank, tank trucks
Handling Method:	B Incineration, heat recovery, burning.
Specific Gravity:	1.0
Waste Code:	B002
Waste Code 1_2:	Not reported
Waste Code 1_3:	Not reported
Waste Code 1_4:	Not reported
Waste Code 1_5:	Not reported
Waste Code 1_6:	Not reported

PENN MARITIME INC (Continued) **1000152553**

Click this hyperlink while viewing on your computer to access
-1 additional NY MANIFEST: record(s) in the EDR Site Report.

AM241 **CON EDISON MANHOLE 79** **RCRA NonGen / NLR** **1014926502**
NW **1435 RICHMOND TERRACE** **NYP004242731**
< 1/8 **STATEN ISLAND, NY 10301**
0.037 mi.
193 ft. **Site 2 of 6 in cluster AM**

Actual:
0 ft.

Focus Map:
7

RCRA NonGen / NLR:

Date form received by agency:	03/06/2012
Facility name:	CON EDISON MANHOLE 79
Site name:	CON EDISON - MANHOLE 79
Facility address:	1435 RICHMOND TERRACE STATEN ISLAND, NY 10301
EPA ID:	NYP004242731
Mailing address:	IRVING PLACE NEW YORK, NY 10003
Contact:	DENNIS HUACON
Contact address:	Not reported Not reported
Contact country:	US
Contact telephone:	212-460-2757
Contact email:	Not reported
EPA Region:	02
Classification:	Non-Generator
Description:	Handler: Non-Generators do not presently generate hazardous waste

Owner/Operator Summary:

Owner/operator name:	CONSOLIDATED EDISON COMPANY OF NY, INC.
Owner/operator address:	IRVING PLACE, 15TH FL NEW YORK, NY 10003
Owner/operator country:	US
Owner/operator telephone:	Not reported
Owner/operator email:	Not reported
Owner/operator fax:	Not reported
Owner/operator extension:	Not reported
Legal status:	Private
Owner/Operator Type:	Owner
Owner/Op start date:	09/23/2011
Owner/Op end date:	Not reported

Owner/operator name:	CONSOLIDATED EDISON COMPANY OF NY, INC.
Owner/operator address:	IRVING PLACE, 15TH FL NEW YORK, NY 10003
Owner/operator country:	US
Owner/operator telephone:	Not reported
Owner/operator email:	Not reported
Owner/operator fax:	Not reported
Owner/operator extension:	Not reported
Legal status:	Private
Owner/Operator Type:	Operator
Owner/Op start date:	09/23/2011
Owner/Op end date:	Not reported

Handler Activities Summary:
U.S. importer of hazardous waste: No

CON EDISON MANHOLE 79 (Continued) **1014926502**

Mixed waste (haz. and radioactive):	No
Recycler of hazardous waste:	No
Transporter of hazardous waste:	No
Treater, storer or disposer of HW:	No
Underground injection activity:	No
On-site burner exemption:	No
Furnace exemption:	No
Used oil fuel burner:	No
Used oil processor:	No
User oil refiner:	No
Used oil fuel marketer to burner:	No
Used oil Specification marketer:	No
Used oil transfer facility:	No
Used oil transporter:	No

Historical Generators:

Date form received by agency:	11/03/2011
Site name:	CON EDISON MANHOLE 79
Classification:	Not a generator, verified
Date form received by agency:	10/04/2011
Site name:	CON EDISON MANHOLE 79
Classification:	Conditionally Exempt Small Quantity Generator

Hazardous Waste Summary:

. Waste code:	B002
. Waste name:	Petroleum oil or other liquid containing 50 ppm or greater of PCBs, but less than 500 ppm PCBs. This includes oil from electrical equipment whose PCB concentration is unknown, except for circuit breakers, reclosers and cable.
Violation Status:	No violations found

AM242 **CON EDISON MANHOLE 79** **RCRA NonGen / NLR** **1014398812**
NW **1435 RICHMOND TERRACE** **NJ MANIFEST** **NYP004211827**
< 1/8 **STATEN ISLAND, NY 10310**
0.037 mi.
193 ft. **Site 3 of 6 in cluster AM**

Actual:
0 ft.

Focus Map:
7

RCRA NonGen / NLR:

Date form received by agency:	08/20/2010
Facility name:	CON EDISON MANHOLE 79
Facility address:	1435 RICHMOND TERRACE FRONT OF 1435 STATEN ISLAND, NY 10310
EPA ID:	NYP004211827
Mailing address:	4 IRVING PL, RM 828 NEW YORK, NY 10003
Contact:	CLARENCE BLANTON
Contact address:	Not reported Not reported
Contact country:	US
Contact telephone:	718-390-6207
Contact email:	Not reported
EPA Region:	02
Classification:	Non-Generator
Description:	Handler: Non-Generators do not presently generate hazardous waste

CON EDISON MANHOLE 79 (Continued) **1014398812**

Handler Activities Summary:
- U.S. importer of hazardous waste: No
- Mixed waste (haz. and radioactive): No
- Recycler of hazardous waste: No
- Transporter of hazardous waste: No
- Treater, storer or disposer of HW: No
- Underground injection activity: No
- On-site burner exemption: No
- Furnace exemption: No
- Used oil fuel burner: No
- Used oil processor: No
- User oil refiner: No
- Used oil fuel marketer to burner: No
- Used oil Specification marketer: No
- Used oil transfer facility: No
- Used oil transporter: No

Historical Generators:
- Date form received by agency: 07/20/2010
- Site name: CON EDISON
- Classification: Not a generator, verified

- Violation Status: No violations found

NJ MANIFEST:
- EPA Id: NYP004211827
- Mail Address: 4 IRVING PL, RM 828
- Mail City/State/Zip: NEW YORK, NY 10003
- Facility Phone: Not reported
- Emergency Phone: Not reported
- Contact: CLARENCE BLANTON
- Comments: Not reported
- SIC Code: Not reported
- County: NY085
- Municipal: Not reported
- Previous EPA Id: Not reported
- Gen Flag: Not reported
- Trans Flag: Not reported
- TSDF Flag: Not reported
- Name Change: Not reported
- Date Change: Not reported

Manifest:
- Manifest Number: 000417098GBF
- EPA ID: NYP004211827
- Date Shipped: 07/21/2010
- TSDF EPA ID: NJD980536593
- Transporter EPA ID: NJD003812047
- Transporter 2 EPA ID: Not reported
- Transporter 3 EPA ID: Not reported
- Transporter 4 EPA ID: Not reported
- Transporter 5 EPA ID: Not reported
- Transporter 6 EPA ID: Not reported
- Transporter 7 EPA ID: Not reported
- Transporter 8 EPA ID: Not reported
- Transporter 9 EPA ID: Not reported
- Transporter 10 EPA ID: Not reported

CON EDISON MANHOLE 79 (Continued) **1014398812**

Date Trans1 Transported Waste:	07/21/2010
Date Trans2 Transported Waste:	Not reported
Date Trans3 Transported Waste:	Not reported
Date Trans4 Transported Waste:	Not reported
Date Trans5 Transported Waste:	Not reported
Date Trans6 Transported Waste:	Not reported
Date Trans7 Transported Waste:	Not reported
Date Trans8 Transported Waste:	Not reported
Date Trans9 Transported Waste:	Not reported
Date Trans10 Transported Waste:	Not reported
Date TSDF Received Waste:	07/28/2010
TSDF EPA Facility Name:	Not reported
QTY Units:	Not reported
Transporter SEQ ID:	Not reported
Transporter-1 Date:	Not reported
Waste SEQ ID:	Not reported
Waste Type Code 2:	Not reported
Waste Type Code 3:	Not reported
Waste Type Code 4:	Not reported
Waste Type Code 5:	Not reported
Waste Type Code 6:	Not reported
Date Accepted:	Not reported
Manifest Discrepancy Type:	Not reported
Data Entry Number:	Not reported
Was Load Rejected:	NEW YORK, NY 10003
Reason Load Was Rejected:	Not reported

Waste:

Manifest Year:	Not reported
Waste Code:	D008
Hand Code:	H141
Quantity:	200 K

Manifest Number:	000417114GBF
EPA ID:	NYP004211827
Date Shipped:	07/21/2010
TSDF EPA ID:	NJD980536593
Transporter EPA ID:	NJD003812047
Transporter 2 EPA ID:	Not reported
Transporter 3 EPA ID:	Not reported
Transporter 4 EPA ID:	Not reported
Transporter 5 EPA ID:	Not reported
Transporter 6 EPA ID:	Not reported
Transporter 7 EPA ID:	Not reported
Transporter 8 EPA ID:	Not reported
Transporter 9 EPA ID:	Not reported
Transporter 10 EPA ID:	Not reported
Date Trans1 Transported Waste:	07/21/2010
Date Trans2 Transported Waste:	Not reported
Date Trans3 Transported Waste:	Not reported
Date Trans4 Transported Waste:	Not reported
Date Trans5 Transported Waste:	Not reported
Date Trans6 Transported Waste:	Not reported
Date Trans7 Transported Waste:	Not reported
Date Trans8 Transported Waste:	Not reported
Date Trans9 Transported Waste:	Not reported
Date Trans10 Transported Waste:	Not reported

CON EDISON MANHOLE 79 (Continued) **1014398812**

Date TSDF Received Waste:	07/23/2010
TSDF EPA Facility Name:	Not reported
QTY Units:	Not reported
Transporter SEQ ID:	Not reported
Transporter-1 Date:	Not reported
Waste SEQ ID:	Not reported
Waste Type Code 2:	Not reported
Waste Type Code 3:	Not reported
Waste Type Code 4:	Not reported
Waste Type Code 5:	Not reported
Waste Type Code 6:	Not reported
Date Accepted:	Not reported
Manifest Discrepancy Type:	Not reported
Data Entry Number:	Not reported
Was Load Rejected:	NEW YORK, NY 10003
Reason Load Was Rejected:	Not reported

Waste:

Manifest Year:	Not reported
Waste Code:	D008
Hand Code:	H141
Quantity:	400 K

Manifest Number:	000417039GBF
EPA ID:	NYP004211827
Date Shipped:	07/21/2010
TSDF EPA ID:	NJD980536593
Transporter EPA ID:	NJD003812047
Transporter 2 EPA ID:	Not reported
Transporter 3 EPA ID:	Not reported
Transporter 4 EPA ID:	Not reported
Transporter 5 EPA ID:	Not reported
Transporter 6 EPA ID:	Not reported
Transporter 7 EPA ID:	Not reported
Transporter 8 EPA ID:	Not reported
Transporter 9 EPA ID:	Not reported
Transporter 10 EPA ID:	Not reported
Date Trans1 Transported Waste:	07/21/2010
Date Trans2 Transported Waste:	Not reported
Date Trans3 Transported Waste:	Not reported
Date Trans4 Transported Waste:	Not reported
Date Trans5 Transported Waste:	Not reported
Date Trans6 Transported Waste:	Not reported
Date Trans7 Transported Waste:	Not reported
Date Trans8 Transported Waste:	Not reported
Date Trans9 Transported Waste:	Not reported
Date Trans10 Transported Waste:	Not reported
Date TSDF Received Waste:	07/28/2010
TSDF EPA Facility Name:	Not reported
QTY Units:	Not reported
Transporter SEQ ID:	Not reported
Transporter-1 Date:	Not reported
Waste SEQ ID:	Not reported
Waste Type Code 2:	Not reported
Waste Type Code 3:	Not reported
Waste Type Code 4:	Not reported
Waste Type Code 5:	Not reported

CON EDISON MANHOLE 79 (Continued) **1014398812**

Waste Type Code 6:	Not reported
Date Accepted:	Not reported
Manifest Discrepancy Type:	Not reported
Data Entry Number:	Not reported
Was Load Rejected:	NEW YORK, NY 10003
Reason Load Was Rejected:	Not reported

Waste:

Manifest Year:	Not reported
Waste Code:	D008
Hand Code:	H141
Quantity:	200 K

Manifest Number:	000417099GBF
EPA ID:	NYP004211827
Date Shipped:	07/21/2010
TSDF EPA ID:	NJD980536593
Transporter EPA ID:	NJD003812047
Transporter 2 EPA ID:	Not reported
Transporter 3 EPA ID:	Not reported
Transporter 4 EPA ID:	Not reported
Transporter 5 EPA ID:	Not reported
Transporter 6 EPA ID:	Not reported
Transporter 7 EPA ID:	Not reported
Transporter 8 EPA ID:	Not reported
Transporter 9 EPA ID:	Not reported
Transporter 10 EPA ID:	Not reported
Date Trans1 Transported Waste:	07/21/2010
Date Trans2 Transported Waste:	Not reported
Date Trans3 Transported Waste:	Not reported
Date Trans4 Transported Waste:	Not reported
Date Trans5 Transported Waste:	Not reported
Date Trans6 Transported Waste:	Not reported
Date Trans7 Transported Waste:	Not reported
Date Trans8 Transported Waste:	Not reported
Date Trans9 Transported Waste:	Not reported
Date Trans10 Transported Waste:	Not reported
Date TSDF Received Waste:	07/28/2010
TSDF EPA Facility Name:	Not reported
QTY Units:	Not reported
Transporter SEQ ID:	Not reported
Transporter-1 Date:	Not reported
Waste SEQ ID:	Not reported
Waste Type Code 2:	Not reported
Waste Type Code 3:	Not reported
Waste Type Code 4:	Not reported
Waste Type Code 5:	Not reported
Waste Type Code 6:	Not reported
Date Accepted:	Not reported
Manifest Discrepancy Type:	Not reported
Data Entry Number:	Not reported
Was Load Rejected:	NEW YORK, NY 10003
Reason Load Was Rejected:	Not reported

Waste:

Manifest Year:	Not reported
Waste Code:	D008

CON EDISON MANHOLE 79 (Continued) **1014398812**

Hand Code:	H141
Quantity:	100 K

Manifest Number:	000417040GBF
EPA ID:	NYP004211827
Date Shipped:	07/21/2010
TSDF EPA ID:	NJD980536593
Transporter EPA ID:	NJD003812047
Transporter 2 EPA ID:	Not reported
Transporter 3 EPA ID:	Not reported
Transporter 4 EPA ID:	Not reported
Transporter 5 EPA ID:	Not reported
Transporter 6 EPA ID:	Not reported
Transporter 7 EPA ID:	Not reported
Transporter 8 EPA ID:	Not reported
Transporter 9 EPA ID:	Not reported
Transporter 10 EPA ID:	Not reported
Date Trans1 Transported Waste:	07/21/2010
Date Trans2 Transported Waste:	Not reported
Date Trans3 Transported Waste:	Not reported
Date Trans4 Transported Waste:	Not reported
Date Trans5 Transported Waste:	Not reported
Date Trans6 Transported Waste:	Not reported
Date Trans7 Transported Waste:	Not reported
Date Trans8 Transported Waste:	Not reported
Date Trans9 Transported Waste:	Not reported
Date Trans10 Transported Waste:	Not reported
Date TSDF Received Waste:	07/28/2010
TSDF EPA Facility Name:	Not reported
QTY Units:	Not reported
Transporter SEQ ID:	Not reported
Transporter-1 Date:	Not reported
Waste SEQ ID:	Not reported
Waste Type Code 2:	Not reported
Waste Type Code 3:	Not reported
Waste Type Code 4:	Not reported
Waste Type Code 5:	Not reported
Waste Type Code 6:	Not reported
Date Accepted:	Not reported
Manifest Discrepancy Type:	Not reported
Data Entry Number:	Not reported
Was Load Rejected:	NEW YORK, NY 10003
Reason Load Was Rejected:	Not reported

Waste:

Manifest Year:	Not reported
Waste Code:	D008
Hand Code:	H141
Quantity:	300 K

Manifest Number:	000411018GBF
EPA ID:	NYP004211827
Date Shipped:	07/21/2010
TSDF EPA ID:	NJD980536593
Transporter EPA ID:	NJD003812047
Transporter 2 EPA ID:	Not reported

CON EDISON MANHOLE 79 (Continued) **1014398812**

Transporter 3 EPA ID:	Not reported
Transporter 4 EPA ID:	Not reported
Transporter 5 EPA ID:	Not reported
Transporter 6 EPA ID:	Not reported
Transporter 7 EPA ID:	Not reported
Transporter 8 EPA ID:	Not reported
Transporter 9 EPA ID:	Not reported
Transporter 10 EPA ID:	Not reported
Date Trans1 Transported Waste:	07/21/2010
Date Trans2 Transported Waste:	Not reported
Date Trans3 Transported Waste:	Not reported
Date Trans4 Transported Waste:	Not reported
Date Trans5 Transported Waste:	Not reported
Date Trans6 Transported Waste:	Not reported
Date Trans7 Transported Waste:	Not reported
Date Trans8 Transported Waste:	Not reported
Date Trans9 Transported Waste:	Not reported
Date Trans10 Transported Waste:	Not reported
Date TSDF Received Waste:	07/28/2010
TSDF EPA Facility Name:	Not reported
QTY Units:	Not reported
Transporter SEQ ID:	Not reported
Transporter-1 Date:	Not reported
Waste SEQ ID:	Not reported
Waste Type Code 2:	Not reported
Waste Type Code 3:	Not reported
Waste Type Code 4:	Not reported
Waste Type Code 5:	Not reported
Waste Type Code 6:	Not reported
Date Accepted:	Not reported
Manifest Discrepancy Type:	Not reported
Data Entry Number:	Not reported
Was Load Rejected:	NEW YORK, NY 10003
Reason Load Was Rejected:	Not reported

Waste:

Manifest Year:	Not reported
Waste Code:	D008
Hand Code:	H141
Quantity:	100 K

AM243 **CON EDISON - MANHOLE 79** **RCRA-LQG** **1024891687**
NW **1435 RICHMOND TER** **NYP005134887**
< 1/8 **STATEN ISLAND, NY 10310**
0.037 mi.
193 ft. **Site 4 of 6 in cluster AM**

Actual:
0 ft.

Focus Map:
7

RCRA-LQG:

Date form received by agency:	04/10/2018
Facility name:	CON EDISON - MANHOLE 79
Facility address:	1435 RICHMOND TER STATEN ISLAND, NY 10310
EPA ID:	NYP005134887
Mailing address:	IRVING PLACE, 15TH FL NE NEW YORK, NY 10003

CON EDISON - MANHOLE 79 (Continued) **1024891687**

Contact:	ALYSSA SOTTO
Contact address:	IRVING PLACE, 15TH FL NE NEW YORK, NY 10003
Contact country:	US
Contact telephone:	212-460-2757
Contact email:	SOTTOA@CONED.COM
EPA Region:	02
Classification:	Large Quantity Generator
Description:	Handler: generates 1,000 kg or more of hazardous waste during any calendar month; or generates more than 1 kg of acutely hazardous waste during any calendar month; or generates more than 100 kg of any residue or contaminated soil, waste or other debris resulting from the cleanup of a spill, into or on any land or water, of acutely hazardous waste during any calendar month; or generates 1 kg or less of acutely hazardous waste during any calendar month, and accumulates more than 1 kg of acutely hazardous waste at any time; or generates 100 kg or less of any residue or contaminated soil, waste or other debris resulting from the cleanup of a spill, into or on any land or water, of acutely hazardous waste during any calendar month, and accumulates more than 100 kg of that material at any time

Owner/Operator Summary:

Owner/operator name:	CONSOLIDATED EDISON COMPANY OF NY, INC.
Owner/operator address:	IRVING PLACE NEW YORK, NY 10003
Owner/operator country:	US
Owner/operator telephone:	212-460-2757
Owner/operator email:	Not reported
Owner/operator fax:	Not reported
Owner/operator extension:	Not reported
Legal status:	Private
Owner/Operator Type:	Owner
Owner/Op start date:	09/01/2017
Owner/Op end date:	Not reported

Owner/operator name:	CONSOLIDATED EDISON COMPANY OF NY, INC.
Owner/operator address:	IRVING PLACE NEW YORK, NY 10003
Owner/operator country:	US
Owner/operator telephone:	212-460-2757
Owner/operator email:	Not reported
Owner/operator fax:	Not reported
Owner/operator extension:	Not reported
Legal status:	Private
Owner/Operator Type:	Operator
Owner/Op start date:	09/01/2017
Owner/Op end date:	Not reported

Handler Activities Summary:

U.S. importer of hazardous waste:	No
Mixed waste (haz. and radioactive):	No
Recycler of hazardous waste:	No
Transporter of hazardous waste:	No
Treater, storer or disposer of HW:	No
Underground injection activity:	No
On-site burner exemption:	No

CON EDISON - MANHOLE 79 (Continued) **1024891687**

Furnace exemption:	No
Used oil fuel burner:	No
Used oil processor:	No
User oil refiner:	No
Used oil fuel marketer to burner:	No
Used oil Specification marketer:	No
Used oil transfer facility:	No
Used oil transporter:	No

Hazardous Waste Summary:

. Waste code: B002
. Waste name: Petroleum oil or other liquid containing 50 ppm or greater of PCBs, but less than 500 ppm PCBs. This includes oil from electrical equipment whose PCB concentration is unknown, except for circuit breakers, reclosers and cable.

. Waste code: D008
. Waste name: LEAD

Violation Status: No violations found

AM244 **BARGE #420** **NY LTANKS** **S102240083**
NW **1435 RICHMOND TERRACE** **NY MOSF** **N/A**
< 1/8 **STATEN ISLAND, NY 10310** **NY Spills**
0.037 mi.
193 ft. **Site 5 of 6 in cluster AM**

Actual:
0 ft.

Focus Map:
7

LTANKS:

Name:	MORANIA SHIP YARD
Address:	1435 RICHMOND TERRACE
City,State,Zip:	STATEN ISLAND, NY
Spill Number/Closed Date:	9713525 / 1998-03-06
Facility ID:	9713525
Site ID:	148519
Spill Date:	1998-03-05
Spill Cause:	Tank Overfill
Spill Source:	Vessel
Spill Class:	C4
Cleanup Ceased:	Not reported
SWIS:	4301
Investigator:	CAENGELH
Referred To:	Not reported
Reported to Dept:	1998-03-05
CID:	281
Water Affected:	ARTHUR KILL
Spill Notifier:	Responsible Party
Last Inspection:	Not reported
Recommended Penalty:	False
Meets Standard:	False
UST Involvement:	False
Remediation Phase:	0
Date Entered In Computer:	1998-03-05
Spill Record Last Update:	1998-03-06
Spiller Name:	JIM SWEENY
Spiller Company:	PENN MARITIME
Spiller Address:	1435 RICHMOND TR
Spiller County:	001

BARGE #420 (Continued) **S102240083**

Spiller Contact:	JIM SWEENEY
Spiller Phone:	(516) 488-5551
Spiller Extention:	Not reported
DEC Region:	2
DER Facility ID:	234477
DEC Memo:	"Prior to Sept, 2004 data translation this spill Lead_DEC Field was ENGELHARDT Notified USCg who sent investigators. They reported 50 gallons spilled on deck. 2 gal in water - contained. Miller Environmental Group doing cleanup."
Remarks:	"MATERIAL SPILLED DURING TRANSFER. JAMES MILLER MARINE HAS BEEN CONTACTED FOR CLEAN UP AND IS ENROUTE TO SCENE."

All Materials:

Site ID:	148519
Operable Unit ID:	1056378
Operable Unit:	01
Material ID:	324538
Material Code:	0008
Material Name:	diesel
Case No.:	Not reported
Material FA:	Petroleum
Quantity:	50.00
Units:	G
Recovered:	.00
Oxygenate:	Not reported

Name:	1435 RICHMOND TERR
Address:	1435 RICHMOND TERRACE
City,State,Zip:	STATEN ISLAND, NY
Spill Number/Closed Date:	9713526 / 1998-03-06
Facility ID:	9713526
Site ID:	148520
Spill Date:	1998-03-05
Spill Cause:	Tank Overfill
Spill Source:	Vessel
Spill Class:	C4
Cleanup Ceased:	Not reported
SWIS:	4301
Investigator:	CAENGELH
Referred To:	Not reported
Reported to Dept:	1998-03-05
CID:	196
Water Affected:	NEW YORK HARBOR
Spill Notifier:	Responsible Party
Last Inspection:	Not reported
Recommended Penalty:	False
Meets Standard:	False
UST Involvement:	False
Remediation Phase:	0
Date Entered In Computer:	1998-03-05
Spill Record Last Update:	2003-01-27
Spiller Name:	CAPT DAVID BRACKEN
Spiller Company:	MORANIA SHIP YARD
Spiller Address:	1435 RICHMOND TERR
Spiller County:	001
Spiller Contact:	CAPT DAVID BRACKEN
Spiller Phone:	(800) 578-6748

BARGE #420 (Continued) **S102240083**

Spiller Extention: Not reported
DEC Region: 2
DER Facility ID: 234477
DEC Memo: "Prior to Sept, 2004 data translation this spill Lead_DEC Field was ENGELHARDT SAME AS 9713525"
Remarks: "DUE TO A TANK OVERFILL ABOUT 45 GALS SPILLED ON DECK OF A TUG BOAT. UNKNOWN IF ANY SPILLED INTO NEW YORK HARBOR. SPILL ON BOAT IS BEING CLEANED UP.NO CALL BACK IS REQUIRED."

All Materials:
Site ID: 148520
Operable Unit ID: 1056380
Operable Unit: 01
Material ID: 324539
Material Code: 0008
Material Name: diesel
Case No.: Not reported
Material FA: Petroleum
Quantity: 45.00
Units: G
Recovered: .00
Oxygenate: Not reported

Name: 1435 RICHMOND TERRACE/S.I
Address: 1435 RICHMOND TERRACE
City,State,Zip: STATEN ISLAND, NY
Spill Number/Closed Date: 9009925 / 1995-06-20
Facility ID: 9009925
Site ID: 289581
Spill Date: 1990-12-12
Spill Cause: Tank Overfill
Spill Source: Vessel
Spill Class: A3
Cleanup Ceased: 1995-06-20
SWIS: 4301
Investigator: JAMES
Referred To: Not reported
Reported to Dept: 1990-12-12
CID: Not reported
Water Affected: KILL VAN KULL
Spill Notifier: Responsible Party
Last Inspection: Not reported
Recommended Penalty: False
Meets Standard: True
UST Involvement: False
Remediation Phase: 0
Date Entered In Computer: 1990-12-18
Spill Record Last Update: 2003-07-10
Spiller Name: Not reported
Spiller Company: MORANIA OIL TANKER CORP
Spiller Address: 136 EAST 57TH ST
Spiller County: 001
Spiller Contact: Not reported
Spiller Phone: Not reported
Spiller Extention: Not reported
DEC Region: 2
DER Facility ID: 234477

BARGE #420 (Continued) **S102240083**

DEC Memo: ""
Remarks: "TRANSFERRING FUEL FROM TANK TO TANK ON SAME VESSEL, USCG ON SCENE,FUELLEAK ONTO DECK & RIVER, CLEAN VENTURE ENROUTE, SPEEDY DRY USED ON DECK& SORBENT PADS ON WATER, WILL DISPOSE PROPERLY."

All Materials:
Site ID: 289581
Operable Unit ID: 950398
Operable Unit: 01
Material ID: 430109
Material Code: 0008
Material Name: diesel
Case No.: Not reported
Material FA: Petroleum
Quantity: 5.00
Units: G
Recovered: .00
Oxygenate: Not reported

MOSF:
Name: BARGE #190
Address: 1435 RICHMOND TERRACE
City,State,Zip: STATEN ISLAND, NY 10310
Facility ID: 0-0356
Program Type: MOSF
Tank Status: Unregulated/Closed
Expiration Date: Not reported
Dec Region: 2
UTMX: Not reported
UTMY: Not reported

Name: PENN #210 (BARGE #210)
Address: 1435 RICHMOND TERRACE
City,State,Zip: STATEN ISLAND, NY 10310
Facility ID: 0-0357
Program Type: MOSF
Tank Status: Inactive
Expiration Date: Not reported
Dec Region: 2
UTMX: Not reported
UTMY: Not reported

Name: PENN NO. 300
Address: 1435 RICHMOND TERRACE
City,State,Zip: STATEN ISLAND, NY 10310
Facility ID: 0-0358
Program Type: MOSF
Tank Status: Inactive
Expiration Date: Not reported
Dec Region: 2
UTMX: Not reported
UTMY: Not reported

Name: PENN NO. 400
Address: 1435 RICHMOND TERRACE
City,State,Zip: STATEN ISLAND, NY 10310

BARGE #420 (Continued) **S102240083**

Facility ID: 0-0359
Program Type: MOSF
Tank Status: Unregulated/Closed
Expiration Date: Not reported
Dec Region: 2
UTMX: Not reported
UTMY: Not reported

Name: BARGE #420
Address: 1435 RICHMOND TERRACE
City,State,Zip: STATEN ISLAND, NY 10310
Facility ID: 0-0663
Program Type: MOSF
Tank Status: Unregulated/Closed
Expiration Date: Not reported
Dec Region: 2
UTMX: Not reported
UTMY: Not reported

Name: OIL BARGE CHESAPEAKE
Address: 1435 RICHMOND TERRACE
City,State,Zip: STATEN ISLAND, NY 10310
Facility ID: 0-0796
Program Type: MOSF
Tank Status: Unregulated/Closed
Expiration Date: Not reported
Dec Region: 2
UTMX: Not reported
UTMY: Not reported

Name: SMITH POINT
Address: 1435 RICHMOND TERRACE
City,State,Zip: STATEN ISLAND, NY 10310
Facility ID: 0-0797
Program Type: MOSF
Tank Status: Inactive
Expiration Date: Not reported
Dec Region: 2
UTMX: Not reported
UTMY: Not reported

Name: PENN NO. 460
Address: 1435 RICHMOND TERRACE
City,State,Zip: STATEN ISLAND, NY 10310
Facility ID: 0-0798
Program Type: MOSF
Tank Status: Inactive
Expiration Date: Not reported
Dec Region: 2
UTMX: Not reported
UTMY: Not reported

Name: HATTERAS
Address: 1435 RICHMOND TERRACE
City,State,Zip: STATEN ISLAND, NY 10310
Facility ID: 0-0803
Program Type: MOSF

BARGE #420 (Continued) **S102240083**

Tank Status: Unregulated/Closed
Expiration Date: Not reported
Dec Region: 2
UTMX: Not reported
UTMY: Not reported

Name: GULFSTREAM
Address: 1435 RICHMOND TERRACE
City,State,Zip: STATEN ISLAND, NY 10310
Facility ID: 0-0881
Program Type: MOSF
Tank Status: Unregulated/Closed
Expiration Date: Not reported
Dec Region: 2
UTMX: Not reported
UTMY: Not reported

SPILLS:
Name: TENN MERRITIME INC
Address: 1435 RICHMOND TERRACE
City,State,Zip: STATEN ISLAND, NY
Spill Number/Closed Date: 0205246 / 2002-08-20
Facility ID: 0205246
Facility Type: ER
DER Facility ID: 234477
Site ID: 148515
DEC Region: 2
Spill Cause: Unknown
Spill Class: C3
SWIS: 4301
Spill Date: 2002-08-19
Investigator: JBVOUGHT
Referred To: Not reported
Reported to Dept: 2002-08-19
CID: 405
Water Affected: Not reported
Spill Source: Unknown
Spill Notifier: Responsible Party
Cleanup Ceased: Not reported
Cleanup Meets Std: False
Last Inspection: Not reported
Recommended Penalty: False
UST Trust: False
Remediation Phase: 0
Date Entered In Computer: 2002-08-19
Spill Record Last Update: 2002-08-20
Spiller Name: Not reported
Spiller Company: UNKNOWN
Spiller Address: Not reported
Spiller Company: 001
Contact Name: KENT BATCH
DEC Memo: "Prior to Sept, 2004 data translation this spill Lead_DEC Field was VOUGHT 8/20/2002-VOUGHT-LEFT MESSAGE FOR KENT BATCH CONFIRMING RECEIPT OF SPILL. SPILL WAS A DRILL. SPILL CLOSED BY VOUGHT."
Remarks: "drill only - not a spill - just a drill for the caller"

All Materials:

BARGE #420 (Continued) **S102240083**

Site ID:	148515
Operable Unit ID:	857981
Operable Unit:	01
Material ID:	519451
Material Code:	0066A
Material Name:	unknown petroleum
Case No.:	Not reported
Material FA:	Petroleum
Quantity:	.00
Units:	G
Recovered:	.00
Oxygenate:	Not reported

Name:	1435 RICHMOND TERR
Address:	1435 RICHMOND TERRACE
City,State,Zip:	STATEN ISLAND, NY
Spill Number/Closed Date:	9209924 / 1992-11-25
Facility ID:	9209924
Facility Type:	ER
DER Facility ID:	234477
Site ID:	148516
DEC Region:	2
Spill Cause:	Equipment Failure
Spill Class:	C4
SWIS:	4301
Spill Date:	1992-11-25
Investigator:	CAMMISA
Referred To:	Not reported
Reported to Dept:	1992-11-25
CID:	Not reported
Water Affected:	KILL VAN KULL
Spill Source:	Commercial/Industrial
Spill Notifier:	Responsible Party
Cleanup Ceased:	1992-11-25
Cleanup Meets Std:	True
Last Inspection:	Not reported
Recommended Penalty:	False
UST Trust:	False
Remediation Phase:	0
Date Entered In Computer:	1992-11-30
Spill Record Last Update:	2004-09-30
Spiller Name:	Not reported
Spiller Company:	Not reported
Spiller Address:	Not reported
Spiller Company:	001
Contact Name:	Not reported
DEC Memo:	""
Remarks:	"HOSE ON CRANE FAILED-OIL LEAKED TO DOCK AND WATER-BOOMED AND PADDED SPILL IN WATER AND WIPED DOWN DOCK-P/U AND DISPOSED-USCG AND NRC #146559"

All Materials:

Site ID:	148516
Operable Unit ID:	973902
Operable Unit:	01
Material ID:	406952
Material Code:	0010

BARGE #420 (Continued) **S102240083**

Material Name:	hydraulic oil
Case No.:	Not reported
Material FA:	Petroleum
Quantity:	.00
Units:	Not reported
Recovered:	.00
Oxygenate:	Not reported
Site ID:	148516
Operable Unit ID:	973902
Operable Unit:	01
Material ID:	406953
Material Code:	0066A
Material Name:	unknown petroleum
Case No.:	Not reported
Material FA:	Petroleum
Quantity:	2.00
Units:	G
Recovered:	.00
Oxygenate:	Not reported
Name:	MORANIA SHIP YARD
Address:	1435 RICHMOND TERRACE
City,State,Zip:	STATEN ISLAND, NY
Spill Number/Closed Date:	9602713 / 1996-05-26
Facility ID:	9602713
Facility Type:	ER
DER Facility ID:	234477
Site ID:	148517
DEC Region:	2
Spill Cause:	Equipment Failure
Spill Class:	C3
SWIS:	4301
Spill Date:	1996-05-25
Investigator:	TOMASELLO
Referred To:	Not reported
Reported to Dept:	1996-05-25
CID:	322
Water Affected:	KILL VAN KULL
Spill Source:	Vessel
Spill Notifier:	Responsible Party
Cleanup Ceased:	Not reported
Cleanup Meets Std:	False
Last Inspection:	Not reported
Recommended Penalty:	False
UST Trust:	False
Remediation Phase:	0
Date Entered In Computer:	1996-05-25
Spill Record Last Update:	1996-09-24
Spiller Name:	BOUDREAU
Spiller Company:	MORANIA SHIP YARD
Spiller Address:	1435 RICHMOND TERR
Spiller Company:	001
Contact Name:	BOUDREAU
DEC Memo:	""
Remarks:	"faulty switch on day tank -did not shut off - most oil spilled on

BARGE #420 (Continued) **S102240083**

deck - some went overboard - booms in place "

All Materials:

Site ID:	148517
Operable Unit ID:	1030344
Operable Unit:	01
Material ID:	558369
Material Code:	0001A
Material Name:	#2 fuel oil
Case No.:	Not reported
Material FA:	Petroleum
Quantity:	8.00
Units:	G
Recovered:	8.00
Oxygenate:	Not reported

Name:	MORANIA SHIP YARD
Address:	1435 RICHMOND TERRACE
City,State,Zip:	STATEN ISLAND, NY
Spill Number/Closed Date:	9613713 / 1997-04-18
Facility ID:	9613713
Facility Type:	ER
DER Facility ID:	234477
Site ID:	148518
DEC Region:	2
Spill Cause:	Equipment Failure
Spill Class:	E5
SWIS:	4301
Spill Date:	1997-02-22
Investigator:	KATZ
Referred To:	Not reported
Reported to Dept:	1997-02-22
CID:	297
Water Affected:	ARTHUR KILL
Spill Source:	Vessel
Spill Notifier:	Responsible Party
Cleanup Ceased:	Not reported
Cleanup Meets Std:	False
Last Inspection:	Not reported
Recommended Penalty:	False
UST Trust:	False
Remediation Phase:	0
Date Entered In Computer:	1997-02-22
Spill Record Last Update:	1997-04-18
Spiller Name:	BILL LAWTON
Spiller Company:	MORANIA OIL TANKER CORP
Spiller Address:	1435 RICHMOND TERR
Spiller Company:	001
Contact Name:	BILL LAWTON
DEC Memo:	""
Remarks:	"TEST CALL / TEST CALL / TEST CALL / DRILL ONLY THERE IS NO SPILL / DISCHARGE HOSE RUPTURED / BOOMS WERE PLACED IN WATER/ SPILL HAS BEEN CONTAINED"

All Materials:

Site ID:	148518
Operable Unit ID:	1041290

BARGE #420 (Continued) **S102240083**

Operable Unit:	01
Material ID:	338817
Material Code:	0004B
Material Name:	blacktop
Case No.:	Not reported
Material FA:	Petroleum
Quantity:	50000.00
Units:	G
Recovered:	.00
Oxygenate:	Not reported

Name:	1435 RICHMOND TERRACE PLA
Address:	1435 RICHMOND TERRACE
City,State,Zip:	STATEN ISLAND, NY
Spill Number/Closed Date:	8701548 / 1987-06-07
Facility ID:	8701548
Facility Type:	ER
DER Facility ID:	234477
Site ID:	289580
DEC Region:	2
Spill Cause:	Unknown
Spill Class:	Not reported
SWIS:	4301
Spill Date:	1987-05-25
Investigator:	UNASSIGNED
Referred To:	Not reported
Reported to Dept:	1987-05-25
CID:	Not reported
Water Affected:	Not reported
Spill Source:	Unknown
Spill Notifier:	Federal Government
Cleanup Ceased:	1987-06-07
Cleanup Meets Std:	True
Last Inspection:	Not reported
Recommended Penalty:	False
UST Trust:	False
Remediation Phase:	0
Date Entered In Computer:	1987-05-27
Spill Record Last Update:	2003-07-10
Spiller Name:	Not reported
Spiller Company:	MARIANA OIL TANKER CORP.
Spiller Address:	Not reported
Spiller Company:	001
Contact Name:	Not reported
DEC Memo:	"Prior to Sept, 2004 data translation this spill Lead_DEC Field was "
Remarks:	"USCG INVESTIGATING AND STARTING CLEANUP."

All Materials:

Site ID:	289580
Operable Unit ID:	906022
Operable Unit:	01
Material ID:	471478
Material Code:	0066A
Material Name:	unknown petroleum
Case No.:	Not reported
Material FA:	Petroleum
Quantity:	-1.00

BARGE #420 (Continued) **S102240083**

Units:	L
Recovered:	.00
Oxygenate:	Not reported
Name:	KILL VAN KULL
Address:	1435 RICHMOND TERRACE
City,State,Zip:	STATEN ISLAND, NY
Spill Number/Closed Date:	9409727 / 1994-10-20
Facility ID:	9409727
Facility Type:	ER
DER Facility ID:	234477
Site ID:	289582
DEC Region:	2
Spill Cause:	Human Error
Spill Class:	C3
SWIS:	4301
Spill Date:	1994-10-20
Investigator:	KSTANG
Referred To:	Not reported
Reported to Dept:	1994-10-20
CID:	Not reported
Water Affected:	KILL VAN KULL
Spill Source:	Commercial/Industrial
Spill Notifier:	Responsible Party
Cleanup Ceased:	1994-10-20
Cleanup Meets Std:	True
Last Inspection:	Not reported
Recommended Penalty:	False
UST Trust:	False
Remediation Phase:	0
Date Entered In Computer:	1994-11-23
Spill Record Last Update:	2004-09-30
Spiller Name:	Not reported
Spiller Company:	MORANIA OIL & TANK
Spiller Address:	Not reported
Spiller Company:	001
Contact Name:	Not reported
DEC Memo:	"Prior to Sept, 2004 data translation this spill Lead_DEC Field was TANG "
Remarks:	"VALVE LEFT OPEN IN TANK/OVERFLOWED -ABSORBENT PADS USED TP CLEAN UP. A FEW HUNDRED FEET OF BOOM TO CONTAINMENT THE SPILL AROUND A BARGE. MFG WAS CALLED TO CLEAN UP SPILL & USCG WAS NOTIFIED."

All Materials:

Site ID:	289582
Operable Unit ID:	1003685
Operable Unit:	01
Material ID:	569984
Material Code:	1793A
Material Name:	thermal oil
Case No.:	Not reported
Material FA:	Petroleum
Quantity:	.00
Units:	Not reported
Recovered:	.00
Oxygenate:	Not reported

BARGE #420 (Continued) **S102240083**

Site ID:	289582
Operable Unit ID:	1003685
Operable Unit:	01
Material ID:	569983
Material Code:	0066A
Material Name:	unknown petroleum
Case No.:	Not reported
Material FA:	Petroleum
Quantity:	2.00
Units:	G
Recovered:	.00
Oxygenate:	Not reported

Name:	1435 RICHMOND TERRACE
Address:	1435 RICHMOND TERRACE
City,State,Zip:	STATEN ISLAND, NY
Spill Number/Closed Date:	9609480 / 2003-02-24
Facility ID:	9609480
Facility Type:	ER
DER Facility ID:	234477
Site ID:	289583
DEC Region:	2
Spill Cause:	Other
Spill Class:	C4
SWIS:	4301
Spill Date:	1996-10-29
Investigator:	TOMASELLO
Referred To:	Not reported
Reported to Dept:	1996-10-29
CID:	297
Water Affected:	KILL VAN KULL
Spill Source:	Vessel
Spill Notifier:	Federal Government
Cleanup Ceased:	Not reported
Cleanup Meets Std:	False
Last Inspection:	Not reported
Recommended Penalty:	False
UST Trust:	False
Remediation Phase:	0
Date Entered In Computer:	1996-10-29
Spill Record Last Update:	2003-03-18
Spiller Name:	BILL OPPENHEIMER
Spiller Company:	MORANIA OIL CORP
Spiller Address:	1435 RICHMOND TERRACE
Spiller Company:	001
Contact Name:	BILL OPPENHEIMER
DEC Memo:	""
Remarks:	"A 20’ WORK BOAT SANK IN THE KILL VAN KULL CAUSING THE SPILL - CLEAN UP IS IN PROGRESS AT THIS TIME"

All Materials:

Site ID:	289583
Operable Unit ID:	1037536
Operable Unit:	01
Material ID:	345205
Material Code:	0008
Material Name:	diesel

BARGE #420 (Continued) **S102240083**

Case No.:	Not reported
Material FA:	Petroleum
Quantity:	2.00
Units:	G
Recovered:	.00
Oxygenate:	Not reported

Name:	PENN MARITIME
Address:	1435 RICHMOND TERRACE
City,State,Zip:	STATEN ISLAND, NY
Spill Number/Closed Date:	1205801 / 2012-09-11
Facility ID:	1205801
Facility Type:	ER
DER Facility ID:	234477
Site ID:	468772
DEC Region:	2
Spill Cause:	Unknown
Spill Class:	Not reported
SWIS:	4301
Spill Date:	2012-09-11
Investigator:	HRPATEL
Referred To:	Not reported
Reported to Dept:	2012-09-11
CID:	Not reported
Water Affected:	Not reported
Spill Source:	Vessel
Spill Notifier:	Responsible Party
Cleanup Ceased:	Not reported
Cleanup Meets Std:	False
Last Inspection:	Not reported
Recommended Penalty:	False
UST Trust:	False
Remediation Phase:	0
Date Entered In Computer:	2012-09-11
Spill Record Last Update:	2012-09-11
Spiller Name:	TOM
Spiller Company:	PENN MARITIME
Spiller Address:	1435 RICHMOND TERRACE
Spiller Company:	999
Contact Name:	TOM
DEC Memo:	"09/11/12-Hiralkumar Patel. 2:45 PM:- spoke with Tom. he mentioned that while discharging fire hose from a tug boat at the pier, some oil came out. about 2-3 gal oil spilled onto water near the boat. coast guard has inspected site. Miller Environmental is on-site for cleanup. spill contained. case closed."
Remarks:	"During equipment testing noticed material coming out with water. Shut down and testing to determine what the material is underway. Cleanup is underway. Miller's responding to complete cleanup."

All Materials:

Site ID:	468772
Operable Unit ID:	1218686
Operable Unit:	01
Material ID:	2217100
Material Code:	0064A
Material Name:	unknown material
Case No.:	Not reported

BARGE #420 (Continued) **S102240083**

Material FA:	Other
Quantity:	Not reported
Units:	Not reported
Recovered:	Not reported
Oxygenate:	Not reported

Name:	PENN MARITIME
Address:	1435 RICHMOND TERRACE
City,State,Zip:	STATEN ISLAND, NY
Spill Number/Closed Date:	0906226 / 2009-08-28
Facility ID:	0906226
Facility Type:	ER
DER Facility ID:	234477
Site ID:	418550
DEC Region:	2
Spill Cause:	Other
Spill Class:	C4
SWIS:	4301
Spill Date:	2009-08-28
Investigator:	RVKETANI
Referred To:	Not reported
Reported to Dept:	2009-08-28
CID:	Not reported
Water Affected:	Not reported
Spill Source:	Commercial/Industrial
Spill Notifier:	Other
Cleanup Ceased:	Not reported
Cleanup Meets Std:	False
Last Inspection:	Not reported
Recommended Penalty:	False
UST Trust:	False
Remediation Phase:	0
Date Entered In Computer:	2009-08-28
Spill Record Last Update:	2009-08-28
Spiller Name:	JAMES ROBINSON
Spiller Company:	PENN MARITIME
Spiller Address:	1435 RICHMOND TERRACE
Spiller Company:	999
Contact Name:	JAMES ROBINSON
DEC Memo:	"8/28/09 - Raphael Ketani. I spoke to James Robinson at Penn Maritime (917) 539-2596. He said that 1 quart of slop (a combination of heavy oil residue and water) spilled onto the wooden dock. The slop is generated by the burning of the heavy oil in the engine of the tug boat. After the residue is generated, it is stored in a holding tank on the tug boat until it can be off loaded. Somehow, the one quart of slop landed on the dock. They cleaned it up with pads. It was not apparent that any slop had entered the surface water. I closed the spill case. "
Remarks:	"CALLER STATES THAT DUE TO A SLUDGE REFILL ABOUT LESS THAN A QUART SPILLED TO THE DOCK. CLEAN UP WAS DONE."

All Materials:

Site ID:	418550
Operable Unit ID:	1174712
Operable Unit:	01
Material ID:	2167099
Material Code:	9999

BARGE #420 (Continued) **S102240083**

Material Name:	other - engine sludge water
Case No.:	Not reported
Material FA:	Other
Quantity:	Not reported
Units:	G
Recovered:	Not reported
Oxygenate:	Not reported

Name:	KILL VAN KULL
Address:	1435 RICHMOND TERRACE AVE
City,State,Zip:	STATEN ISLAND, NY
Spill Number/Closed Date:	0206751 / 2002-10-01
Facility ID:	0206751
Facility Type:	ER
DER Facility ID:	197245
Site ID:	239801
DEC Region:	2
Spill Cause:	Unknown
Spill Class:	B3
SWIS:	4301
Spill Date:	2002-09-30
Investigator:	MXTIPPLE
Referred To:	Not reported
Reported to Dept:	2002-09-30
CID:	281
Water Affected:	KILL VANKULL
Spill Source:	Vessel
Spill Notifier:	Responsible Party
Cleanup Ceased:	Not reported
Cleanup Meets Std:	True
Last Inspection:	Not reported
Recommended Penalty:	False
UST Trust:	False
Remediation Phase:	0
Date Entered In Computer:	2002-09-30
Spill Record Last Update:	2004-02-10
Spiller Name:	DONALD EDDY
Spiller Company:	PENN MARITIME INC
Spiller Address:	1435 RICHMOND TERR
Spiller Company:	001
Contact Name:	DONALD EDDY
DEC Memo:	"Prior to Sept, 2004 data translation this spill Lead_DEC Field was TIPPLE 09/30/2002 FUEL EXITED VENT LINE WHILE FILLING TANKS ON TUG. SITE VISIT REVEALED NO REMAINING SHEEN AFTER MILLER MARINE COMPLETED WATER CLEANUP. PENN MARITIME PERSONNEL WRAPPING UP FINAL HARD BOOM REMOVED FROM WATER. copy given to eco's."
Remarks:	"ABOVE MATERIAL SPILLED AT ABOVE LOCATION. 80 GALLONS SPILLED ON THE DECK AND RECOVERED. 20 GALLONS SPILLED INTO WATER. BOONS ARE BEING DEPLOYED AT TIME OF CALL. MILLER MARINE HAS BEEN CONTACTED FOR CLEANUP."

All Materials:

Site ID:	239801
Operable Unit ID:	858511
Operable Unit:	01
Material ID:	517349
Material Code:	0008

BARGE #420 (Continued) **S102240083**

Material Name:	diesel
Case No.:	Not reported
Material FA:	Petroleum
Quantity:	100.00
Units:	G
Recovered:	80.00
Oxygenate:	Not reported

Click this hyperlink while viewing on your computer to access additional NY SPILL: detail in the EDR Site Report.

AM245 **CON EDISON - MANHOLE 79** **NY MANIFEST** **S121968618**
NW **1435 RICHMOND TER** **N/A**
< 1/8 **STATEN ISLAND, NY 10310**
0.037 mi.
193 ft. **Site 6 of 6 in cluster AM**

Actual:
0 ft.

Focus Map:
7

NY MANIFEST:

Name:	CON EDISON - MANHOLE 79
Address:	1435 RICHMOND TER
City,State,Zip:	STATEN ISLAND, NY 10310
Country:	USA
EPA ID:	NYP005134887
Facility Status:	Not reported
Location Address 1:	1435 RICHMOND TER
Code:	BP
Location Address 2:	Not reported
Total Tanks:	Not reported
Location City:	STATEN ISLAND
Location State:	NY
Location Zip:	10310
Location Zip 4:	Not reported

NY MANIFEST:

EPAID:	NYP005134887
Mailing Name:	CON EDISON - MANHOLE 79
Mailing Contact:	CON EDISON
Mailing Address 1:	4 IRVING PL
Mailing Address 2:	Not reported
Mailing City:	NEW YORK
Mailing State:	NY
Mailing Zip:	10003
Mailing Zip 4:	Not reported
Mailing Country:	USA
Mailing Phone:	Not reported

Click this hyperlink while viewing on your computer to access -1 additional NY MANIFEST: record(s) in the EDR Site Report.

246
South
< 1/8
0.037 mi.
193 ft.

MV TRANSPORTATION
1957 RICHMOND TERRACE
STATEN ISLAND, NY 10310

NY TANKS **S117234207**
NY SPDES **N/A**

Actual:
3 ft.

Focus Map:
7

TANKS:

Name:	MV TRANSPORTATION
Address:	1957 RICHMOND TERRACE
City,State,Zip:	STATEN ISLAND, NY 10310
Facility Id:	2-612250
Region:	STATE
DEC Region:	2
Site Status:	Active
Program Type:	PBS
Expiration Date:	01/01/2023
UTM X:	573651.56796
UTM Y:	4499035.81434

SPDES:

Name:	MV TRANSPORTATION INC
Address:	1957 RICHMOND TER
City,State,Zip:	STATEN ISLAND (SUBDIVISION), NY 10302
Permit Number:	NYR00F968
State-Region:	02
Expiration Date:	09/30/2017
Current Major Minor Status:	Minor
Primary Facility SIC Code:	4111
State Water Body Name:	BODINE CREEK
Limit Set Status Flag:	Active
Total Actual Average Flow(MGD):	Not reported
Total App Design Flow(MGD):	Not reported
UDF1:	Not reported
Lat/Long:	40.638 / -74.129
DMR Cognizant Official:	Not reported
UDF2:	Not reported
UDF3:	Not reported
FIPS County Code:	NY085
Non-Gov Permit Affiliation Type Desc:	DMR Mailing Address
Non-Gov Permit Org Formal Name:	MV TRANSPORTATION INC
Non-Gov Permit Street Address:	MV TRANSPORTATION INC
Non-Gov Permit Supplemental Location:	1957 RICHMOND TERRACE
Non-Gov Permit City:	STATEN ISLAND
Non-Gov Permit State Code:	NY
Non-Gov Permit Zip Code:	10302
Non-Gov Facility Affiliation Type Desc:	Not reported
Non-Gov Facility Org Formal Name:	Not reported
Non-Gov Facility Street Address:	Not reported
Non-Gov Facility Supplemental Location:	Not reported
Non-Gov Facility City:	Not reported
Non-Gov Facility State Code:	Not reported
Non-Gov Facility Zip Code:	Not reported
State Water Body:	Not reported
Region Permit Processed:	Not reported
Dow Discharge Class Code:	Not reported
SPDES Class Description:	Not reported
Affiliation Type Description:	Not reported

MV TRANSPORTATION (Continued) **S117234207**

Name:	Not reported
Contacts Title:	Not reported
Contacts Email:	Not reported
NOI Submission Date:	Not reported
Name:	MV TRANSPORTATION INC
Address:	1957 RICHMOND TER
City,State,Zip:	STATEN ISLAND (SUBDIVISION), NY 10302
UDF2:	Not reported
UDF3:	Not reported
FIPS County Code:	NY085
Non-Gov Permit Affiliation Type Desc:	Permittee
Non-Gov Permit Org Formal Name:	MV TRANSPORTATION INC
Non-Gov Permit Street Address:	5910 N CENTRAL EXPRESSWAY
Non-Gov Permit Supplemental Location:	SUITE 1145
Non-Gov Permit City:	DALLAS
Non-Gov Permit State Code:	TX
Non-Gov Permit Zip Code:	75206
Non-Gov Facility Affiliation Type Desc:	Not reported
Non-Gov Facility Org Formal Name:	Not reported
Non-Gov Facility Street Address:	Not reported
Non-Gov Facility Supplemental Location:	Not reported
Non-Gov Facility City:	Not reported
Non-Gov Facility State Code:	Not reported
Non-Gov Facility Zip Code:	Not reported
State Water Body:	Not reported
Region Permit Processed:	Not reported
Dow Discharge Class Code:	Not reported
SPDES Class Description:	Not reported
Affiliation Type Description:	Not reported
Name:	Not reported
Contacts Title:	Not reported
Contacts Email:	Not reported
NOI Submission Date:	Not reported
Name:	MV TRANSPORTATION INC
Address:	1957 RICHMOND TER
City,State,Zip:	STATEN ISLAND (SUBDIVISION), NY 10302
UDF2:	Not reported
UDF3:	Not reported
FIPS County Code:	NY085
Non-Gov Permit Affiliation Type Desc:	Not reported
Non-Gov Permit Org Formal Name:	Not reported
Non-Gov Permit Street Address:	Not reported
Non-Gov Permit Supplemental Location:	Not reported
Non-Gov Permit City:	Not reported
Non-Gov Permit State Code:	Not reported
Non-Gov Permit Zip Code:	Not reported
Non-Gov Facility Affiliation Type Desc:	Not reported
Non-Gov Facility Org Formal Name:	Not reported
Non-Gov Facility Street Address:	Not reported
Non-Gov Facility Supplemental Location:	Not reported
Non-Gov Facility City:	Not reported
Non-Gov Facility State Code:	Not reported
Non-Gov Facility Zip Code:	Not reported

MV TRANSPORTATION (Continued) **S117234207**

State Water Body:	Not reported
Region Permit Processed:	Not reported
Dow Discharge Class Code:	Not reported
SPDES Class Description:	Not reported
Affiliation Type Description:	Not reported
Name:	Not reported
Contacts Title:	Not reported
Contacts Email:	Not reported
NOI Submission Date:	Not reported

247
SSE
< 1/8
0.037 mi.
196 ft.

MAYS SHIPYARD **NY Spills** **S102240459**
RICHMOND TERRACE **N/A**
STATEN ISLAND, NY

Actual:
19 ft.

Focus Map:
8

SPILLS:

Name:	ST. GEORGE FERRY
Address:	RICHMOND TERRACE
City,State,Zip:	STATEN ISLAND, NY
Spill Number/Closed Date:	9604845 / 1996-07-15
Facility ID:	9604845
Facility Type:	ER
DER Facility ID:	295306
Site ID:	94051
DEC Region:	2
Spill Cause:	Unknown
Spill Class:	C4
SWIS:	4301
Spill Date:	1996-07-14
Investigator:	TOMASELLO
Referred To:	Not reported
Reported to Dept:	1996-07-14
CID:	266
Water Affected:	UPPER NEW YORK BAY
Spill Source:	Unknown
Spill Notifier:	Federal Government
Cleanup Ceased:	Not reported
Cleanup Meets Std:	False
Last Inspection:	Not reported
Recommended Penalty:	False
UST Trust:	False
Remediation Phase:	0
Date Entered In Computer:	1996-07-14
Spill Record Last Update:	1996-08-29
Spiller Name:	Not reported
Spiller Company:	UNKNOWN
Spiller Address:	Not reported
Spiller Company:	999
Contact Name:	Not reported
DEC Memo:	""
Remarks:	"SHEEN NOTICED ON WATER. POSSIBLY DUE TO SOME TIME OF RUN OFF FROM THE HEAVY RAINS. SPILL IS UNRECOVERABLE."

All Materials:

Site ID:	94051
Operable Unit ID:	1035800
Operable Unit:	01
Material ID:	347599

MAYS SHIPYARD (Continued) **S102240459**

Material Code:	0066A
Material Name:	unknown petroleum
Case No.:	Not reported
Material FA:	Petroleum
Quantity:	.00
Units:	G
Recovered:	.00
Oxygenate:	Not reported

Name:	MAYS SHIPYARD
Address:	RICHMOND TERRACE
City,State,Zip:	STATEN ISLAND, NY
Spill Number/Closed Date:	9708383 / 1997-10-17
Facility ID:	9708383
Facility Type:	ER
DER Facility ID:	295306
Site ID:	94053
DEC Region:	2
Spill Cause:	Unknown
Spill Class:	C4
SWIS:	4301
Spill Date:	1997-10-17
Investigator:	KSTANG
Referred To:	Not reported
Reported to Dept:	1997-10-17
CID:	369
Water Affected:	KVK
Spill Source:	Commercial/Industrial
Spill Notifier:	Federal Government
Cleanup Ceased:	Not reported
Cleanup Meets Std:	False
Last Inspection:	Not reported
Recommended Penalty:	False
UST Trust:	False
Remediation Phase:	0
Date Entered In Computer:	1997-10-17
Spill Record Last Update:	1997-10-20
Spiller Name:	Not reported
Spiller Company:	MAYS SHIPYARD
Spiller Address:	RICHMOND TERRACE
Spiller Company:	001
Contact Name:	RICHARD CURRIE
DEC Memo:	"Prior to Sept, 2004 data translation this spill Lead_DEC Field was TANG mmmm USCG WILL INVESTIGATE. NO ACTION BY DEC."
Remarks:	"SANDBLASTING CAUSING PAINT CHIPS TO BE DISBURSED EVERYWHERE-ORIGINAL CALL WAS ANONYMOUS"

All Materials:

Site ID:	94053
Operable Unit ID:	1051607
Operable Unit:	01
Material ID:	330361
Material Code:	0055A
Material Name:	paint
Case No.:	Not reported
Material FA:	Other
Quantity:	.00

MAYS SHIPYARD (Continued) **S102240459**

Units: G
Recovered: .00
Oxygenate: Not reported

AL248 **LOT 9,TAXBLOCK 150** **NY E DESIGNATION** **S123252170**
SE **45 ELIZABETH AVENUE** **N/A**
< 1/8 **STATEN ISLAND, NY 10310**
0.039 mi.
204 ft. **Site 2 of 3 in cluster AL**

Actual: **17 ft.**

Focus Map: 7

E DESIGNATION:

Name:	LOT 9,TAXBLOCK 150
Address:	45 ELIZABETH AVENUE
City,State,Zip:	STATEN ISLAND, NY 10310
Tax Lot(s):	9
Tax Block:	150
Borough Code:	SI
E-No:	E-441
Effective Date:	9/12/2018
Satisfaction Date:	Not reported
Ceqr Number:	17DCP055R
Ulurp Number:	160401ZMR
Zoning Map No:	21a
Description:	Exhaust stack location limitations
Lot Remediation Date:	Not reported
Description:	Hazardous Materials* Phase I and Phase II Testing Protocol
Lot Remediation Date:	Not reported

AL249 **M D AUTO SAFETY CORP** **EDR Hist Auto** **1020142931**
SE **45 ELIZABETH AVE** **N/A**
< 1/8 **NYC RICHMOND, NY 10310**
0.039 mi.
204 ft. **Site 3 of 3 in cluster AL**

Actual: **17 ft.**

Focus Map: 7

EDR Hist Auto

Year:	Name:	Type:
1970	M D AUTO SAFETY CORP	Gasoline Service Stations
1971	M D AUTO SAFETY CORP	Gasoline Service Stations
1972	M D AUTO SAFETY CORP	Gasoline Service Stations
1973	M D AUTO SAFETY CORP	Gasoline Service Stations
1974	M D AUTO SAFETY CORP	Gasoline Service Stations
1975	M D AUTO SAFETY CORP	Gasoline Service Stations
1988	M D AUTO SAFETY CORP	Gasoline Service Stations
1989	M D AUTO SAFETY CORP	Gasoline Service Stations
1990	M D AUTO SAFETY CORP	Gasoline Service Stations
1991	M D AUTO SAFETY CORP	Gasoline Service Stations
1992	M D AUTO SAFETY CORP	Gasoline Service Stations
1993	M D AUTO SAFETY CORP	Gasoline Service Stations
1994	M D AUTO SAFETY CORP	Gasoline Service Stations
2008	ROGER AUTO REPAIR	General Automotive Repair Shops
2013	NICK S AUTOMOBILE CENTER	General Automotive Repair Shops
2014	NICK S AUTOMOBILE CENTER	General Automotive Repair Shops

S250 **1388 RICHMOND TERRACE** **NY Spills** **S108296118**
SE **1388 RICHMOND TERRACE** **N/A**
< 1/8 **STATEN ISLAND, NY**
0.039 mi.
207 ft. **Site 2 of 3 in cluster S**

Actual:
21 ft.

Focus Map:
7

SPILLS:

Name:	1388 RICHMOND TERRACE
Address:	1388 RICHMOND TERRACE
City,State,Zip:	STATEN ISLAND, NY
Spill Number/Closed Date:	0609511 / 2008-12-18
Facility ID:	0609511
Facility Type:	ER
DER Facility ID:	323556
Site ID:	373825
DEC Region:	2
Spill Cause:	Other
Spill Class:	C4
SWIS:	4301
Spill Date:	2006-11-17
Investigator:	rvketani
Referred To:	Not reported
Reported to Dept:	2006-11-17
CID:	444
Water Affected:	Not reported
Spill Source:	Institutional, Educational, Gov., Other
Spill Notifier:	Other
Cleanup Ceased:	Not reported
Cleanup Meets Std:	False
Last Inspection:	Not reported
Recommended Penalty:	False
UST Trust:	Not reported
Remediation Phase:	0
Date Entered In Computer:	2006-11-20
Spill Record Last Update:	2008-12-18
Spiller Name:	CARRISSA JOHNSON
Spiller Company:	Not reported
Spiller Address:	1388 RICHMOND TERRACE
Spiller Company:	001
Contact Name:	CARRISSA JOHNSON
DEC Memo:	"12/12/06 - Raphael Ketani. The contacts are Amy Toy of Advanced Tank (800) 440-8265 and Carissa Johnson (973) 560-1400 at Environmental Waste Management Associates. While investigating, contaminated soil was found. Suspect it to be #2 oil. I contacted Ms. Toy, but she said that all of the information regarding the testing was sent to Environmental Waste Management Associates. I tried contacting Ms. Johnson, but could only leave a voice mail. 12/19/06 - Raphael Ketani. I tried to contact Ms. Johnson, but could only leave a voice mail. 1/5/07 - Raphael Ketani. I contacted Ms. Johnson and she said that the project manager was Robert Edgar at (973) 560-1400, ext 159. She said he or someone else involved in the project would get back to me. 2/23/07 - Raphael Ketani. I spoke with Mr. Edgar. He said he will foreward me the owner's contact information if I e-mail him. So I sent an e-mail. 3/1/07 - Raphael Ketani. I tried to reach Mr. Edgar, but could only leave a message. 3/6/07 - Raphael Ketani. I tried to reach Mr. Edgar, but could only leave a message. 3/21/07 - Raphael Ketani. I tried to reach Mr. Edgar, but could only leave a message. 3/26/07 - Raphael Ketani. Mr. Edgar left me a message that the owner sold the property and his client purchased it. I tried to contact Mr.

1388 RICHMOND TERRACE (Continued) **S108296118**

Edgar, but could only leave a message. 4/3/07 - Raphael Ketani. I sent a CSL to the new owners, New York Prime, LLC, 1163 Forest Avenue, S.I., 10310-2408. Mr. Edgar called to say that the new contact for the project is Kevin Cretella (201) 761-0025, ext 11. He believes that Mr. Cretella works for the company that bought the building. 4/11/07 - Raphael Ketani. The CSL came back unopened with NOT DELIVERABLE AS ADDRESSED. I tried calling up Mr. Cretella, but could only leave a message. Mr. Cretella called me back. He said he was out on sick leave, but now he's back. He added that he will work to get the issue resolved. He said that he is about to sign a contract with Island Tank to have the spill investigation and cleanup done. He said that nothing has been done at the site as of today. Mr. Cretella said that his company is New York Prime, LLC and they do own the site, but their address is 675 Garfield Avenue, Jersey City, NJ 07305. 7/23/07 - Raphael Ketani. I contacted Mr. Cretella. He said that he was negotiating a contract to agree on the plan of work. He said that he didn't know when the contract will be signed, but as soon as it is work will start. I told him that he has until 8/6/07 to get started. 8/17/07 - Raphael Ketani. I spoke with Mr. Cretella and told him that the 8/6/07 had passed and I asked him whether the work had started. He said that a contract was set up with EWMA, but he doesn't know when they will start. I told him that work should start as soon as possible and to call me today when he knows the start date. He said he will. 10/11/07 - Raphael Ketani. I received a call from Brad Chupick of Environmental Waste Management Associates (973) 560-1400, ext 160. He said that his company is going to hire another company to do the tank pull or abandonment and EWMA will do the investigation and remediation of the contamination. He added that the tank company will do the registration of this 550 gal. tank (AST) and the other one which was abandoned in place with just water in the 1980s or 1990s (UST). I told him that he needs to let DEC know 30 days in advance of the date of the tank pull. He said he will. 11/30/07 - Raphael Ketani. I spoke to Mr. Chupick. He said that the owner had been procrastinating regarding resolving the tank and contamination issues. However, the owner was finally convinced to get started again on the project. Mr. Chupick said that he hired an expeditor to get the permits to pull the tank. This person is Daniel Ash (718) 474-3400 at Walter T. Gorman, PE, PC. I told Mr. Chupick that the tanks hadn't been registered and that the 1,000 gal. abandoned UST needed soil borings around it and a line test. He said he will have this done and get the expeditor to register the tanks. 1/9/08 - Raphael Ketani. I tried to contact Mr. Chupick (973) 560-1400, ext 160, but could only leave a message. 1/11/08 - Raphael Ketani. I received a message from Mr. Chupick. He said that he should receive the signed PBS application from the owner and the local building work permit to do the tank removal on monday. 1/31/08 - Raphael Ketani. I tried to contact Mr. Chupick, but could only leave a message. 2/4/08 - Raphael Ketani. I spoke to Mr. Chupick (973) 560-1400, ext 160. He said that his company will remove the 1000 gal. active UST. The abandoned 550 gal. UST will not be removed. Mr. Chupick is doing an investigation only on the site of the 1000 gal. UST. I spoke to Mr. Cretella. He said the two new 275 gal. tanks are coming today and will be installed. I called Mr. Chupick back and told him to add the 275 gal. tanks to the PBS registration. He said he will. 2/13/08 - Raphael Ketani. I tried to contact Mr. Chupick regarding the actual contamination remediation, but could only leave a message. 4/4/08 - Raphael Ketani. I tried to contact Mr. Chupick

1388 RICHMOND TERRACE (Continued) **S108296118**

and Mr. Cretella (201) 761-0025, ext 11, but could only leave messages. There still is no PBS registration. I found another address for the site in Property Shark. It is Frank Cretella, New York Prime, LLC, 2946 Richmond Terrace, S.I., 10303. Also, 1388 Richmond Terrace has a prime address of 1 Elm Street and another alternate address of 13 Elm Street. Frank Cretella's phone is (201) 761-0025, ext 13. Mr. Chupick called me back. He said that Mr. Cretella had been out sick again for a little while. He said that the PBS form is partially filled out, but he doesn't know the status of the tanks (whether certain ones have been installed or such). So he didn't complete the form. I told him to get the form completed as soon as possible and to send it up to Albany. Mr. Chupick said that the spill was generated by a tank system failure, but no one knows where the failure occurred. I told him that it might be easier to finish the remediation job if it is determined where the system failed. I suggested doing specific isolation tests. I asked him what the correct ownership information is. He said it's Frank Cretella, New York Prime, LLC, 675 Garfield Avenue, Jersey City, NJ, 07305. I told him I will correct the address and send out the corrected CSL. He added that Mr. Cretella hasn't paid EWMA for thousands of dollars. So the work is on hold. I sent out a strongly worded CSL. 5/5/08 - Raphael Ketani. I checked the PBS database. The site still hasn't been registered. I sent a STIP package to Kevin Cretella in New Jersey. 5/7/08 - Raphael Ketani. Fernando Fernandes of New York Prime, LLC cell (908) 477-1993/FAX (201) 761-0026 called. His boss is Frank Cretella, who is also Kevin's boss. He said he didn't know about the need to do more work at the site until he was just told. He said that things hadn't been moving partially because Kevin Cretella (cousin to Frank) is in the hospital again. He said Kevin used to do the paperwork, but he is very sick and may apply for disability. Mr. Fernandes said that he is the Construction and Project Manager and he will take care of everything. He added that an application was needed to be submitted to the NYC Dept. of Buildings for a permit to remove the tanks. However, the engineer who was supposed to file the paperwork hadn't been paid. So the application wasn't submitted. Now, though, the engineer has been paid, deposits have been made to the various contractors for their work, and all of the contracts have been signed. So the application will be sent to the NYC DOB either this friday, next monday or next teusday. DOB has 21 days to approve the application and issue the permits. I told Mr. Fernandes that I had sent a STIP agreement to Kevin. He said that he will sign it. I told him that it's a legal document and shouldn't be signed lightly. I told him that if he wishes to sign it, he should first show it to the company lawyer. However, I added that if New York Prime is going to move forward on the project and do the investigation and give DEC weekly updates, then the STIP isn't necessary. Mr. Fernandes said he will give the DEC weekly updates, keep the project moving, and he will keep after the DOB to get the permits. I told him that would be fine and to hold off signing the STIP. 5/14/08 - Raphael Ketani. Mr. Chupick contacted me. He said that he has filled out the PBS Application and he will send it with the deed and a check to the PBS Unit at Albany DER. 5/20/08 - Raphael Ketani. Mr. Fernandes called and left a message. He said that the engineer submitted the application for removing the tank. He is now just waiting for approval of the application before the work is done. Mr. Fernandes said that Precision Plumbing (908) 447-1993 will do the actual removal. 5/22/08 - Raphael Ketani. Mr. Chupick called (973) 560-1400,

1388 RICHMOND TERRACE (Continued) **S108296118**

ext 160 and asked what the fee should be for registering the tanks. He said that one of the 1000 gal. tanks is coming out and will be replaced by three 275 gal. ASTs. He said this will give the site (1) 1000 gal. UST, (3) 275 gal. ASTs, and (1) 550 gal. AST. I told him to talk to Nick Lombardo, in the PBS Unit. Mr. Lombardo sent me a message on a piece of paper stating that since each of the tanks are fuel oil and under 1100 gals., they are unregulated and they don't have to be registered. 6/9/08 - Raphael Ketani. I spoke to Mr. Fernandes. I asked him whether the work has started. He said that as far as he knew, the permit still hadn't been issued. I told him to check on it and get the ball rolling. He said that he had an emergency in Portugal and had to be away for 2 weeks. I told him I understood, but that the work has to start. He said he will look into the matter and get back to me. 7/15/08 - Raphael Ketani. Mr. Fernandez called to say that he just got the permits and he is nailing them to the wall. He said that Prestige Plumbing is finishing up their work on the tanks and Waste Management has finished their work. 7/22/08 - Raphael Ketani. Mr. Chupick (973) 560-1400, ext 160 called and left a voice message. He said that he submitted the tank registration form and fees. However, the contractor he was going to use to pull the tank couldn't do it. So he hired another contractor and he will reschedule the pull. 8/18/08 - Raphael Ketani. The DEC needs to receive the investigation/remediation report and a revised PBS registration. 10/13/08 - Raphael Ketani. I received a call from Mr. Chupick today stating that the fuel had been removed from the formerly active tank and that they were going to pull out the fuel tank tomorrow. 10/15/08 - Raphael Ketani. Mr. Chupick left another message today. He stated that they cleaned out the tank and pulled it. Soil samples were taken from the north, south, east, and west sidewalls. They also took 2 samples from the centerline of the tank grave and from the trace of the fuel pipe. The fill box was the site of leakage and soil was removed from this location. Then they dug 2 feet down and took additional samples. Mr. Chupick wanted to know what analyses to run on the soil samples. 12/17/08 - Raphael Ketani. Today I received the 12/9/08 UST removal and tank grave remediation report from EWMA. I reviewed the report and found the analytical results to be almost entirely below TAGM or non-detect. I spoke to Mr. Chupick and told him that DEC will issue an NFA letter. I also told him that the PBS registration is missing information for some of the tanks. I explained that he must submit a revised registration with the missing information, or else DEC will consider the tanks not to be registered and in violation. He said that he will submit the necessary information. 12/18/08 - Raphael Ketani. I sent out the NFA letter with a copy of the PBS record, and a statement that EWMA has to correct the PBS registration where circled. Based upon the data in the 12/9/08 UST removal and tank grave remediation report, I am closing the spill case."

Remarks: "UPON SOIL TESTING FOUND CONTAMINATED SOIL"

All Materials:

Site ID:	373825
Operable Unit ID:	1131520
Operable Unit:	01
Material ID:	2121230
Material Code:	0001A
Material Name:	#2 fuel oil
Case No.:	Not reported
Material FA:	Petroleum

1388 RICHMOND TERRACE (Continued) **S108296118**

Quantity: .00
Units: G
Recovered: .00
Oxygenate: Not reported

S251 **1388 RICHMOND TERRACE** **NY UST U004122090**
SE **1388 RICHMOND TERRACE** **NY AST N/A**
< 1/8 **STATEN ISLAND, NY 10310**
0.039 mi.
207 ft. **Site 3 of 3 in cluster S**

Actual:
21 ft.

Focus Map:
7

UST:
Name: 1388 RICHMOND TERRACE
Address: 1388 RICHMOND TERRACE
City,State,Zip: STATEN ISLAND, NY 10310
Id/Status: 2-610896 / Active
Program Type: PBS
Region: STATE
DEC Region: 2
Expiration Date: 06/24/2020
UTM X: 574834.30039
UTM Y: 4499406.56734
Site Type: Apartment Building/Office Building

Affiliation Records:
Site Id: 402106
Affiliation Type: Facility Owner
Company Name: NEW YORK PRIME, LLC
Contact Type: MEMBER
Contact Name: FRANK CRETELLA
Address1: 675 GARFIELD AVE.
Address2: Not reported
City: JERSEY CITY
State: NJ
Zip Code: 07305
Country Code: 001
Phone: (201) 761-0025
EMail: Not reported
Fax Number: Not reported
Modified By: NTFREEMA
Date Last Modified: 2015-09-11

Site Id: 402106
Affiliation Type: Mail Contact
Company Name: EAGLE & AUTO REPAIR
Contact Type: Not reported
Contact Name: BASRI PEROVIC
Address1: 1388 RICHMOND TERRACE
Address2: Not reported
City: STATEN ISLAND
State: NY
Zip Code: 10310
Country Code: 001
Phone: (917) 670-7018
EMail: Not reported
Fax Number: Not reported
Modified By: NTFREEMA

1388 RICHMOND TERRACE (Continued) **U004122090**

Date Last Modified: 2015-09-11

Site Id: 402106
Affiliation Type: Facility Operator
Company Name: 1388 RICHMOND TERRACE
Contact Type: Not reported
Contact Name: BASRI PEROVIC
Address1: Not reported
Address2: Not reported
City: Not reported
State: NN
Zip Code: Not reported
Country Code: 001
Phone: (917) 670-7018
EMail: Not reported
Fax Number: Not reported
Modified By: NTFREEMA
Date Last Modified: 2015-09-11

Site Id: 402106
Affiliation Type: Emergency Contact
Company Name: NEW YORK PRIME, LLC
Contact Type: Not reported
Contact Name: BASRI PEROVIC
Address1: Not reported
Address2: Not reported
City: Not reported
State: NN
Zip Code: Not reported
Country Code: 999
Phone: (917) 670-7018
EMail: Not reported
Fax Number: Not reported
Modified By: NTFREEMA
Date Last Modified: 2015-09-11

Tank Info:

Tank Number: 001
Tank ID: 224380
Tank Status: Tank Converted to Non-Regulated Use
Material Name: Tank Converted to Non-Regulated Use
Capacity Gallons: 1000
Install Date: Not reported
Date Tank Closed: Not reported
Registered: True
Tank Location: Underground
Tank Type: Steel/carbon steel
Material Code: 0002
Common Name of Substance: #4 Fuel Oil (On-Site Consumption)

Tightness Test Method: NN
Date Test: Not reported
Next Test Date: Not reported
Pipe Model: Not reported
Modified By: dxliving
Last Modified: 04/14/2017

1388 RICHMOND TERRACE (Continued) **U004122090**

Equipment Records:

E00 - Piping Secondary Containment - None
H00 - Tank Leak Detection - None
I00 - Overfill - None
B00 - Tank External Protection - None
C00 - Pipe Location - No Piping
F00 - Pipe External Protection - None
A00 - Tank Internal Protection - None
K00 - Spill Prevention - None
J00 - Dispenser - None
D00 - Pipe Type - No Piping
L00 - Piping Leak Detection - None
G00 - Tank Secondary Containment - None

Tank Number:	002
Tank ID:	224381
Tank Status:	Tank Converted to Non-Regulated Use
Material Name:	Tank Converted to Non-Regulated Use
Capacity Gallons:	550
Install Date:	Not reported
Date Tank Closed:	Not reported
Registered:	True
Tank Location:	Underground
Tank Type:	Steel/carbon steel
Material Code:	0002
Common Name of Substance:	#4 Fuel Oil (On-Site Consumption)
Tightness Test Method:	NN
Date Test:	Not reported
Next Test Date:	Not reported
Pipe Model:	Not reported
Modified By:	dxliving
Last Modified:	04/14/2017

Equipment Records:

B00 - Tank External Protection - None
C00 - Pipe Location - No Piping
F00 - Pipe External Protection - None
D00 - Pipe Type - No Piping
L00 - Piping Leak Detection - None
E00 - Piping Secondary Containment - None
H00 - Tank Leak Detection - None
I00 - Overfill - None
A00 - Tank Internal Protection - None
K00 - Spill Prevention - None
J00 - Dispenser - None
G00 - Tank Secondary Containment - None

AST:

Name:	1388 RICHMOND TERRACE
Address:	1388 RICHMOND TERRACE
City,State,Zip:	STATEN ISLAND, NY 10310
Region:	STATE
DEC Region:	2
Site Status:	Active
Facility Id:	2-610896

1388 RICHMOND TERRACE (Continued) **U004122090**

Program Type: PBS
UTM X: 574834.30039
UTM Y: 4499406.56734
Expiration Date: 06/24/2020
Site Type: Apartment Building/Office Building

Affiliation Records:

Site Id: 402106
Affiliation Type: Facility Owner
Company Name: NEW YORK PRIME, LLC
Contact Type: MEMBER
Contact Name: FRANK CRETELLA
Address1: 675 GARFIELD AVE.
Address2: Not reported
City: JERSEY CITY
State: NJ
Zip Code: 07305
Country Code: 001
Phone: (201) 761-0025
EMail: Not reported
Fax Number: Not reported
Modified By: NTFREEMA
Date Last Modified: 2015-09-11

Site Id: 402106
Affiliation Type: Mail Contact
Company Name: EAGLE & AUTO REPAIR
Contact Type: Not reported
Contact Name: BASRI PEROVIC
Address1: 1388 RICHMOND TERRACE
Address2: Not reported
City: STATEN ISLAND
State: NY
Zip Code: 10310
Country Code: 001
Phone: (917) 670-7018
EMail: Not reported
Fax Number: Not reported
Modified By: NTFREEMA
Date Last Modified: 2015-09-11

Site Id: 402106
Affiliation Type: Facility Operator
Company Name: 1388 RICHMOND TERRACE
Contact Type: Not reported
Contact Name: BASRI PEROVIC
Address1: Not reported
Address2: Not reported
City: Not reported
State: NN
Zip Code: Not reported
Country Code: 001
Phone: (917) 670-7018
EMail: Not reported
Fax Number: Not reported
Modified By: NTFREEMA
Date Last Modified: 2015-09-11

1388 RICHMOND TERRACE (Continued) **U004122090**

Site Id:	402106
Affiliation Type:	Emergency Contact
Company Name:	NEW YORK PRIME, LLC
Contact Type:	Not reported
Contact Name:	BASRI PEROVIC
Address1:	Not reported
Address2:	Not reported
City:	Not reported
State:	NN
Zip Code:	Not reported
Country Code:	999
Phone:	(917) 670-7018
EMail:	Not reported
Fax Number:	Not reported
Modified By:	NTFREEMA
Date Last Modified:	2015-09-11

Tank Info:

Tank Number:	003
Tank Id:	224382
Material Code:	0001
Common Name of Substance:	#2 Fuel Oil (On-Site Consumption)

Equipment Records:

	J00 - Dispenser - None
	E00 - Piping Secondary Containment - None
	H00 - Tank Leak Detection - None
	I00 - Overfill - None
	B00 - Tank External Protection - None
	C00 - Pipe Location - No Piping
	F00 - Pipe External Protection - None
	A00 - Tank Internal Protection - None
	K00 - Spill Prevention - None
	D00 - Pipe Type - No Piping
	L00 - Piping Leak Detection - None
	G00 - Tank Secondary Containment - None
Tank Location:	Aboveground - contact with impervious barrier... Tank bottom rests on impervious barrier, allowing visual indication of leaks.
Tank Type:	Steel/Carbon Steel/Iron
Tank Status:	Tank Converted to Non-Regulated Use
Pipe Model:	Not reported
Install Date:	Not reported
Capacity Gallons:	275
Tightness Test Method:	NN
Date Test:	Not reported
Next Test Date:	Not reported
Date Tank Closed:	Not reported
Register:	True
Modified By:	dxliving
Last Modified:	04/14/2017
Material Name:	#2 fuel oil (on-site consumption)

Tank Number:	004
Tank Id:	224383

1388 RICHMOND TERRACE (Continued) **U004122090**

Material Code: 0001
Common Name of Substance: #2 Fuel Oil (On-Site Consumption)

Equipment Records:

J00 - Dispenser - None
A00 - Tank Internal Protection - None
K00 - Spill Prevention - None
E00 - Piping Secondary Containment - None
H00 - Tank Leak Detection - None
I00 - Overfill - None
B00 - Tank External Protection - None
C00 - Pipe Location - No Piping
F00 - Pipe External Protection - None
D00 - Pipe Type - No Piping
L00 - Piping Leak Detection - None
G00 - Tank Secondary Containment - None

Tank Location: Aboveground - contact with impervious barrier... Tank bottom rests on impervious barrier, allowing visual indication of leaks.
Tank Type: Steel/Carbon Steel/Iron
Tank Status: Tank Converted to Non-Regulated Use
Pipe Model: Not reported
Install Date: 07/01/2008
Capacity Gallons: 275
Tightness Test Method: NN
Date Test: Not reported
Next Test Date: Not reported
Date Tank Closed: Not reported
Register: True
Modified By: dxliving
Last Modified: 04/14/2017
Material Name: #2 fuel oil (on-site consumption)

Tank Number: 005
Tank Id: 224384
Material Code: 0001
Common Name of Substance: #2 Fuel Oil (On-Site Consumption)

Tank Location: Aboveground - contact with impervious barrier... Tank bottom rests on impervious barrier, allowing visual indication of leaks.
Tank Type: ZZ
Tank Status: Tank Converted to Non-Regulated Use
Pipe Model: Not reported
Install Date: 07/01/2008
Capacity Gallons: 275
Tightness Test Method: NN
Date Test: Not reported
Next Test Date: Not reported
Date Tank Closed: Not reported
Register: True
Modified By: dxliving
Last Modified: 04/14/2017
Material Name: #2 fuel oil (on-site consumption)

Tank Number: 978
Tank Id: 257641

1388 RICHMOND TERRACE (Continued) **U004122090**

Tank Location:	Aboveground - on saddles, legs, racks, etc.... Tank bottom is elevated above grade or tank pad, allowing visual inspection.
Tank Type:	Steel/Carbon Steel/Iron
Tank Status:	In Service
Pipe Model:	Not reported
Install Date:	06/24/2015
Capacity Gallons:	250
Tightness Test Method:	NN
Date Test:	Not reported
Next Test Date:	Not reported
Date Tank Closed:	Not reported
Register:	True
Modified By:	NTFREEMA
Last Modified:	04/14/2017
Material Name:	waste oil/used oil

R252 **LOT 3,TAXBLOCK 1226** **NY E DESIGNATION** **S111072801**
South **HARBOR ROAD** **N/A**
< 1/8 **STATEN ISLAND, NY 10303**
0.039 mi.
208 ft. **Site 4 of 4 in cluster R**

Actual:
41 ft.

Focus Map:
6

E DESIGNATION:

Name:	LOT 3,TAXBLOCK 1226
Address:	HARBOR ROAD
City,State,Zip:	STATEN ISLAND, NY 10303
Tax Lot(s):	3
Tax Block:	1226
Borough Code:	SI
E-No:	E-265
Effective Date:	5/11/2011
Satisfaction Date:	Not reported
Ceqr Number:	06DCP112R
Ulurp Number:	100118ZMR
Zoning Map No:	20c
Description:	Air Quality - HVAC fuel limited to natural gas
Lot Remediation Date:	Not reported

AN253 **NYC DEPT OF EDUCATION - PS 59R** **RCRA-SQG** **1015747310**
SSW **300 RICHMOND TER** **NY MANIFEST** **NYR000197814**
< 1/8 **STATEN ISLAND, NY 10301**
0.040 mi.
211 ft. **Site 1 of 2 in cluster AN**

Actual:
23 ft.

Focus Map:
8

RCRA-SQG:

Date form received by agency:	11/27/2012
Facility name:	NYC DEPT OF EDUCATION - PS 59R
Facility address:	300 RICHMOND TER STATEN ISLAND, NY 10301
EPA ID:	NYR000197814
Mailing address:	THOMSON AVE LONG ISLAND CITY, NY 11101
Contact:	ALEXANDER LEMPERT
Contact address:	THOMSON AVE LONG ISLAND CITY, NY 11101

NYC DEPT OF EDUCATION - PS 59R (Continued) **1015747310**

Contact country:	US
Contact telephone:	718-472-8501
Contact email:	ALEMPERT@NYCSCA.ORG
EPA Region:	02
Classification:	Small Small Quantity Generator
Description:	Handler: generates more than 100 and less than 1000 kg of hazardous waste during any calendar month and accumulates less than 6000 kg of hazardous waste at any time; or generates 100 kg or less of hazardous waste during any calendar month, and accumulates more than 1000 kg of hazardous waste at any time

Owner/Operator Summary:

Owner/operator name:	NYC DEPT OF EDUCATION
Owner/operator address:	Not reported Not reported
Owner/operator country:	US
Owner/operator telephone:	Not reported
Owner/operator email:	Not reported
Owner/operator fax:	Not reported
Owner/operator extension:	Not reported
Legal status:	Municipal
Owner/Operator Type:	Operator
Owner/Op start date:	05/18/2012
Owner/Op end date:	Not reported

Owner/operator name:	ST PETERS ROMAN CATHOLIC CHURCH
Owner/operator address:	RICHMOND TER STATEN ISLAND, NY 10301
Owner/operator country:	US
Owner/operator telephone:	718-727-2672
Owner/operator email:	Not reported
Owner/operator fax:	Not reported
Owner/operator extension:	Not reported
Legal status:	Private
Owner/Operator Type:	Owner
Owner/Op start date:	01/01/1916
Owner/Op end date:	Not reported

Handler Activities Summary:

U.S. importer of hazardous waste:	No
Mixed waste (haz. and radioactive):	No
Recycler of hazardous waste:	No
Transporter of hazardous waste:	No
Treater, storer or disposer of HW:	No
Underground injection activity:	No
On-site burner exemption:	No
Furnace exemption:	No
Used oil fuel burner:	No
Used oil processor:	No
User oil refiner:	No
Used oil fuel marketer to burner:	No
Used oil Specification marketer:	No
Used oil transfer facility:	No
Used oil transporter:	No

NYC DEPT OF EDUCATION - PS 59R (Continued) **1015747310**

Hazardous Waste Summary:

. Waste code: B004
. Waste name: PCB articles containing 50 ppm or greater of PCBs, but less than 500 ppm PCBs, excluding small capacitors. This includes oil-filled electrical equipment whose PCB concentration is unknown, except for circuit breakers, reclosers and cable.

. Waste code: B007
. Waste name: Other PCB wastes, including contaminated soil, solids, sludges, clothing, rags and dredge material.

Violation Status: No violations found

NY MANIFEST:
Name: NYC DEPT OF EDUCATION - PS 59R
Address: 300 RICHMOND TER
City,State,Zip: STATEN ISLAND, NY 10301
Country: USA
EPA ID: NYR000197814
Facility Status: Not reported
Location Address 1: 300 RICHMOND TER
Code: BP
Location Address 2: Not reported
Total Tanks: Not reported
Location City: STATEN ISLAND
Location State: NY
Location Zip: 10301
Location Zip 4: Not reported

NY MANIFEST:
EPAID: NYR000197814
Mailing Name: NYC DEPT OF EDUCATION - PS 59R
Mailing Contact: NYC DEPT OF EDUCATION - PS 59R
Mailing Address 1: 300 RICHMOND TER
Mailing Address 2: Not reported
Mailing City: STATEN ISLAND
Mailing State: NY
Mailing Zip: 10301
Mailing Zip 4: Not reported
Mailing Country: USA
Mailing Phone: Not reported

NY MANIFEST:
Document ID: Not reported
Manifest Status: Not reported
seq: Not reported
Year: 2013
Trans1 State ID: NYR000081661
Trans2 State ID: NYR000081661
Generator Ship Date: 05/29/2013
Trans1 Recv Date: 05/29/2013
Trans2 Recv Date: 05/31/2013
TSD Site Recv Date: 06/05/2013
Part A Recv Date: Not reported
Part B Recv Date: Not reported
Generator EPA ID: NYR000197814

NYC DEPT OF EDUCATION - PS 59R (Continued) **1015747310**

Trans1 EPA ID:	Not reported
Trans2 EPA ID:	Not reported
TSDF ID 1:	NJD980536593
TSDF ID 2:	Not reported
Manifest Tracking Number:	000096950JJK
Import Indicator:	N
Export Indicator:	N
Discr Quantity Indicator:	N
Discr Type Indicator:	N
Discr Residue Indicator:	N
Discr Partial Reject Indicator:	N
Discr Full Reject Indicator:	N
Manifest Ref Number:	Not reported
Alt Facility RCRA ID:	Not reported
Alt Facility Sign Date:	Not reported
MGMT Method Type Code:	H141
Waste Code:	Not reported
Waste Code:	Not reported
Waste Code:	Not reported
Waste Code:	Not reported
Waste Code:	Not reported
Waste Code:	Not reported
Quantity:	675
Units:	K - Kilograms (2.2 pounds)
Number of Containers:	3
Container Type:	DM - Metal drums, barrels
Handling Method:	R Material recovery of more than 75 percent of the total material.
Specific Gravity:	1
Waste Code:	Not reported
Waste Code 1_2:	Not reported
Waste Code 1_3:	Not reported
Waste Code 1_4:	B004
Waste Code 1_5:	Not reported
Waste Code 1_6:	Not reported

Click this hyperlink while viewing on your computer to access
-1 additional NY MANIFEST: record(s) in the EDR Site Report.

AN254 **ST. PETERS SCHOOL** **NY AST** **A100147092**
SSW **300 RICHMOND TERRACE** **N/A**
< 1/8 **STATEN ISLAND, NY 10301**
0.040 mi.
211 ft. **Site 2 of 2 in cluster AN**

Actual:
23 ft.

Focus Map:
8

AST:

Name:	ST. PETERS SCHOOL
Address:	300 RICHMOND TERRACE
City,State,Zip:	STATEN ISLAND, NY 10301
Region:	STATE
DEC Region:	2
Site Status:	Active
Facility Id:	2-604079
Program Type:	PBS
UTM X:	577517.62827
UTM Y:	4500047.42742
Expiration Date:	05/14/2009
Site Type:	School

ST. PETERS SCHOOL (Continued) **A100147092**

Affiliation Records:

Site Id:	25964
Affiliation Type:	Facility Owner
Company Name:	ST PETERS CHURCH
Contact Type:	PASTOR
Contact Name:	JAMES J. DORNEY
Address1:	53 ST MARKS PLACE
Address2:	Not reported
City:	STATEN ISLAND
State:	NY
Zip Code:	10301
Country Code:	001
Phone:	(718) 727-2672
EMail:	Not reported
Fax Number:	Not reported
Modified By:	kxtang
Date Last Modified:	2004-04-20

Site Id:	25964
Affiliation Type:	Mail Contact
Company Name:	ST PETERS CHURCH
Contact Type:	PASTOR
Contact Name:	JAMES J. DORNEY
Address1:	53 ST MARKS PLACE
Address2:	Not reported
City:	STATEN ISLAND
State:	NY
Zip Code:	10301
Country Code:	001
Phone:	(718) 727-2672
EMail:	Not reported
Fax Number:	Not reported
Modified By:	kxtang
Date Last Modified:	2004-04-20

Site Id:	25964
Affiliation Type:	Facility Operator
Company Name:	ST. PETERS SCHOOL
Contact Type:	Not reported
Contact Name:	THOMAS OTTO
Address1:	Not reported
Address2:	Not reported
City:	Not reported
State:	NN
Zip Code:	Not reported
Country Code:	001
Phone:	(718) 447-1796
EMail:	Not reported
Fax Number:	Not reported
Modified By:	TRANSLAT
Date Last Modified:	2004-03-04

Site Id:	25964
Affiliation Type:	Emergency Contact
Company Name:	ST PETERS CHURCH
Contact Type:	Not reported
Contact Name:	MONSIGNOR DORNEY

ST. PETERS SCHOOL (Continued) **A100147092**

Address1:	Not reported
Address2:	Not reported
City:	Not reported
State:	NN
Zip Code:	Not reported
Country Code:	001
Phone:	(718) 727-2672
EMail:	Not reported
Fax Number:	Not reported
Modified By:	TRANSLAT
Date Last Modified:	2004-03-04

Tank Info:

Tank Number:	1
Tank Id:	56579
Material Code:	0001
Common Name of Substance:	#2 Fuel Oil (On-Site Consumption)

Equipment Records:

B00 - Tank External Protection - None
F00 - Pipe External Protection - None
A00 - Tank Internal Protection - None
D01 - Pipe Type - Steel/Carbon Steel/Iron
G03 - Tank Secondary Containment - Vault (w/o access)
H00 - Tank Leak Detection - None
I00 - Overfill - None
L09 - Piping Leak Detection - Exempt Suction Piping
C01 - Pipe Location - Aboveground
J02 - Dispenser - Suction Dispenser

Tank Location:	Aboveground - on saddles, legs, racks, etc.... Tank bottom is elevated above grade or tank pad, allowing visual inspection.
Tank Type:	Steel/Carbon Steel/Iron
Tank Status:	In Service
Pipe Model:	Not reported
Install Date:	Not reported
Capacity Gallons:	3000
Tightness Test Method:	NN
Date Test:	Not reported
Next Test Date:	Not reported
Date Tank Closed:	Not reported
Register:	True
Modified By:	TRANSLAT
Last Modified:	04/14/2017
Material Name:	#2 fuel oil (on-site consumption)

AO255 **WALLACE JOHN T** **RCRA NonGen / NLR** **1000791380**
North **243 GRANDVIEW AVE** **FINDS** **NYD987028883**
< 1/8 **STATEN ISLAND, NY 10303** **ECHO**
0.040 mi. **NY MANIFEST**
211 ft. **Site 1 of 2 in cluster AO**

Actual:
39 ft.

Focus Map:
5

RCRA NonGen / NLR:

Date form received by agency:	01/01/2007
Facility name:	WALLACE JOHN T
Facility address:	243 GRANDVIEW AVE STATEN ISLAND, NY 10303-2021

WALLACE JOHN T (Continued) **1000791380**

EPA ID: NYD987028883
Mailing address: SCHINDLER SQ
HACKETTSTOWN, NY 07840
Contact: Not reported
Contact address: SCHINDLER SQ
HACKETTSTOWN, NY 07840
Contact country: US
Contact telephone: Not reported
Contact email: Not reported
EPA Region: 02
Classification: Non-Generator
Description: Handler: Non-Generators do not presently generate hazardous waste

Owner/Operator Summary:
Owner/operator name: JOHN T WALLACE
Owner/operator address: 63 SCHINDLER SQ
HACKETTSTOWN, NJ 07840
Owner/operator country: US
Owner/operator telephone: 908-850-1525
Owner/operator email: Not reported
Owner/operator fax: Not reported
Owner/operator extension: Not reported
Legal status: Private
Owner/Operator Type: Owner
Owner/Op start date: Not reported
Owner/Op end date: Not reported

Owner/operator name: JOHN T WALLACE
Owner/operator address: 63 SCHINDLER SQ
HACKETTSTOWN, NJ 07840
Owner/operator country: US
Owner/operator telephone: 908-850-1525
Owner/operator email: Not reported
Owner/operator fax: Not reported
Owner/operator extension: Not reported
Legal status: Private
Owner/Operator Type: Operator
Owner/Op start date: Not reported
Owner/Op end date: Not reported

Handler Activities Summary:
U.S. importer of hazardous waste: No
Mixed waste (haz. and radioactive): No
Recycler of hazardous waste: No
Transporter of hazardous waste: No
Treater, storer or disposer of HW: No
Underground injection activity: No
On-site burner exemption: No
Furnace exemption: No
Used oil fuel burner: No
Used oil processor: No
User oil refiner: No
Used oil fuel marketer to burner: No
Used oil Specification marketer: No
Used oil transfer facility: No
Used oil transporter: No

WALLACE JOHN T (Continued) **1000791380**

Historical Generators:
Date form received by agency: 01/01/2006
Site name: WALLACE JOHN T
Classification: Not a generator, verified

Date form received by agency: 07/08/1999
Site name: WALLACE JOHN T
Classification: Not a generator, verified

Date form received by agency: 02/26/1993
Site name: WALLACE JOHN T
Classification: Small Quantity Generator

Hazardous Waste Summary:

. Waste code: D001
. Waste name: IGNITABLE WASTE

Violation Status: No violations found

FINDS:

Registry ID: 110004501361

Environmental Interest/Information System
RCRAInfo is a national information system that supports the Resource Conservation and Recovery Act (RCRA) program through the tracking of events and activities related to facilities that generate, transport, and treat, store, or dispose of hazardous waste. RCRAInfo allows RCRA program staff to track the notification, permit, compliance, and corrective action activities required under RCRA.

Click this hyperlink while viewing on your computer to access additional FINDS: detail in the EDR Site Report.

ECHO:
Envid: 1000791380
Registry ID: 110004501361
DFR URL: http://echo.epa.gov/detailed-facility-report?fid=110004501361

NY MANIFEST:
Name: JOHN T WALLACE
Address: 243 GRANDVIEW AVE
City,State,Zip: STATEN ISLAND, NY 10303-2021
Country: USA
EPA ID: NYD987028883
Facility Status: Not reported
Location Address 1: 243 GRANDVIEW AVE
Code: BP
Location Address 2: Not reported
Total Tanks: Not reported
Location City: STATEN ISLAND
Location State: NY
Location Zip: 10303
Location Zip 4: Not reported

WALLACE JOHN T (Continued) **1000791380**

NY MANIFEST:

EPAID:	NYD987028883
Mailing Name:	JOHN T WALLACE
Mailing Contact:	JOHN T WALLACE
Mailing Address 1:	63 SCHINDLER SQUARE
Mailing Address 2:	Not reported
Mailing City:	HACKETTSTOWN
Mailing State:	NJ
Mailing Zip:	07840
Mailing Zip 4:	Not reported
Mailing Country:	USA
Mailing Phone:	9088501525

NY MANIFEST:

Document ID:	NYB4323789
Manifest Status:	C
seq:	Not reported
Year:	1993
Trans1 State ID:	PD9938
Trans2 State ID:	Not reported
Generator Ship Date:	03/02/1993
Trans1 Recv Date:	03/02/1993
Trans2 Recv Date:	/ /
TSD Site Recv Date:	03/02/1993
Part A Recv Date:	03/15/1993
Part B Recv Date:	03/10/1993
Generator EPA ID:	NYD987028883
Trans1 EPA ID:	NYD082785429
Trans2 EPA ID:	Not reported
TSDF ID 1:	NYD082785429
TSDF ID 2:	Not reported
Manifest Tracking Number:	Not reported
Import Indicator:	Not reported
Export Indicator:	Not reported
Discr Quantity Indicator:	Not reported
Discr Type Indicator:	Not reported
Discr Residue Indicator:	Not reported
Discr Partial Reject Indicator:	Not reported
Discr Full Reject Indicator:	Not reported
Manifest Ref Number:	Not reported
Alt Facility RCRA ID:	Not reported
Alt Facility Sign Date:	Not reported
MGMT Method Type Code:	Not reported
Waste Code:	D001 - NON-LISTED IGNITABLE WASTES
Waste Code:	Not reported
Waste Code:	Not reported
Waste Code:	Not reported
Waste Code:	Not reported
Waste Code:	Not reported
Quantity:	00085
Units:	G - Gallons (liquids only)* (8.3 pounds)
Number of Containers:	002
Container Type:	DM - Metal drums, barrels
Handling Method:	B Incineration, heat recovery, burning.
Specific Gravity:	090

WALLACE JOHN T (Continued) **1000791380**

Click this hyperlink while viewing on your computer to access
-1 additional NY MANIFEST: record(s) in the EDR Site Report.

AO256 **GRANSVIEW STRUCTURAL STEE** **NY Spills** **S106004552**
North **243 GRANDVIEW AVE** **N/A**
< 1/8 **STATEN ISLAND, NY**
0.040 mi.
211 ft. **Site 2 of 2 in cluster AO**

Actual:
39 ft.

Focus Map:
5

SPILLS:

Name:	GRANSVIEW STRUCTURAL STEE
Address:	243 GRANDVIEW AVE
City,State,Zip:	STATEN ISLAND, NY
Spill Number/Closed Date:	0202732 / 2003-07-17
Facility ID:	0202732
Facility Type:	ER
DER Facility ID:	134928
Site ID:	159729
DEC Region:	2
Spill Cause:	Unknown
Spill Class:	D4
SWIS:	4301
Spill Date:	2002-06-13
Investigator:	SMSANGES
Referred To:	Not reported
Reported to Dept:	2002-06-14
CID:	396
Water Affected:	Not reported
Spill Source:	Unknown
Spill Notifier:	Affected Persons
Cleanup Ceased:	Not reported
Cleanup Meets Std:	False
Last Inspection:	Not reported
Recommended Penalty:	False
UST Trust:	False
Remediation Phase:	0
Date Entered In Computer:	2002-06-14
Spill Record Last Update:	2003-07-17
Spiller Name:	Not reported
Spiller Company:	UNKNOWN
Spiller Address:	Not reported
Spiller Company:	999
Contact Name:	KATHY
DEC Memo:	"Prior to Sept, 2004 data translation this spill Lead_DEC Field was SANGESLAND 6/14/2002 - Sangesland spoke with Kathy at Grandview Structural Steet. She said it appears that someone dropped oil in the center of the street in front of her company's building. The oil rolled to the curb and is now moving down the block. Weather today is 60'F and heavy rain Sangesland called NYC Sanitation and requested that the area be sanded. Sanitation stated that if the spill was large (their judgement) the area would be sanded and then swept up. Sangesland requested that Sanitation speak with Kathy at 243 Grandview when they go to the scene."
Remarks:	"yesterday afternoon they noticed a large spill of diesel ifo their office...some powder was put on it. nfd."

All Materials:

Site ID:	159729

GRANSVIEW STRUCTURAL STEE (Continued) **S106004552**

Operable Unit ID:	853569
Operable Unit:	01
Material ID:	520572
Material Code:	0008
Material Name:	diesel
Case No.:	Not reported
Material FA:	Petroleum
Quantity:	.00
Units:	G
Recovered:	.00
Oxygenate:	Not reported

AP257 **LOT 87,TAXBLOCK 1226** **NY E DESIGNATION** **S122872829**
South **43 LEYDEN AVENUE** **N/A**
< 1/8 **STATEN ISLAND, NY 10303**
0.040 mi.
213 ft. **Site 1 of 5 in cluster AP**

Actual:
41 ft.

Focus Map:
6

E DESIGNATION:

Name:	LOT 87,TAXBLOCK 1226
Address:	43 LEYDEN AVENUE
City,State,Zip:	STATEN ISLAND, NY 10303
Tax Lot(s):	87
Tax Block:	1226
Borough Code:	SI
E-No:	E-265
Effective Date:	5/11/2011
Satisfaction Date:	Not reported
Ceqr Number:	06DCP112R
Ulurp Number:	100118ZMR
Zoning Map No:	20c
Description:	Air Quality - HVAC fuel limited to natural gas
Lot Remediation Date:	Not reported
Description:	Hazardous Materials* Phase I and Phase II Testing Protocol
Lot Remediation Date:	6/17/2016

AA258 **COUNTY GARAGE** **RCRA NonGen / NLR** **1000323104**
South **1960 RICHMOND TER** **FINDS** **NYD009326455**
< 1/8 **STATEN ISLAND, NY 10302** **ECHO**
0.041 mi. **NY MANIFEST**
216 ft. **Site 7 of 9 in cluster AA**

Actual:
12 ft.

Focus Map:
7

RCRA NonGen / NLR:

Date form received by agency:	01/01/2007
Facility name:	COUNTY GARAGE
Facility address:	1960 RICHMOND TER STATEN ISLAND, NY 10302-1206
EPA ID:	NYD009326455
Mailing address:	RICHMOND TER STATEN ISLAND, NY 10302
Contact:	Not reported
Contact address:	RICHMOND TER STATEN ISLAND, NY 10302

COUNTY GARAGE (Continued) **1000323104**

Contact country: US
Contact telephone: Not reported
Contact email: Not reported
EPA Region: 02
Classification: Non-Generator
Description: Handler: Non-Generators do not presently generate hazardous waste

Owner/Operator Summary:
Owner/operator name: SAM MANZIONE
Owner/operator address: NOT REQUIRED
NOT REQUIRED, WY 99999
Owner/operator country: US
Owner/operator telephone: 212-555-1212
Owner/operator email: Not reported
Owner/operator fax: Not reported
Owner/operator extension: Not reported
Legal status: Private
Owner/Operator Type: Owner
Owner/Op start date: Not reported
Owner/Op end date: Not reported

Owner/operator name: SAM MANZIONE
Owner/operator address: NOT REQUIRED
NOT REQUIRED, WY 99999
Owner/operator country: US
Owner/operator telephone: 212-555-1212
Owner/operator email: Not reported
Owner/operator fax: Not reported
Owner/operator extension: Not reported
Legal status: Private
Owner/Operator Type: Operator
Owner/Op start date: Not reported
Owner/Op end date: Not reported

Handler Activities Summary:
U.S. importer of hazardous waste: No
Mixed waste (haz. and radioactive): No
Recycler of hazardous waste: No
Transporter of hazardous waste: No
Treater, storer or disposer of HW: No
Underground injection activity: No
On-site burner exemption: No
Furnace exemption: No
Used oil fuel burner: No
Used oil processor: No
User oil refiner: No
Used oil fuel marketer to burner: No
Used oil Specification marketer: No
Used oil transfer facility: No
Used oil transporter: No

Historical Generators:
Date form received by agency: 01/01/2006
Site name: COUNTY GARAGE
Classification: Not a generator, verified

COUNTY GARAGE (Continued) **1000323104**

Date form received by agency: 07/08/1999
Site name: COUNTY GARAGE
Classification: Not a generator, verified

Date form received by agency: 04/29/1986
Site name: COUNTY GARAGE
Classification: Large Quantity Generator

Hazardous Waste Summary:

. Waste code: D001
. Waste name: IGNITABLE WASTE

. Waste code: F001
. Waste name: THE FOLLOWING SPENT HALOGENATED SOLVENTS USED IN DEGREASING: TETRACHLOROETHYLENE, TRICHLORETHYLENE, METHYLENE CHLORIDE, 1,1,1-TRICHLOROETHANE, CARBON TETRACHLORIDE AND CHLORINATED FLUOROCARBONS; ALL SPENT SOLVENT MIXTURES/BLENDS USED IN DEGREASING CONTAINING, BEFORE USE, A TOTAL OF TEN PERCENT OR MORE (BY VOLUME) OF ONE OR MORE OF THE ABOVE HALOGENATED SOLVENTS OR THOSE SOLVENTS LISTED IN F002, F004, AND F005; AND STILL BOTTOMS FROM THE RECOVERY OF THESE SPENT SOLVENTS AND SPENT SOLVENT MIXTURES.

. Waste code: F002
. Waste name: THE FOLLOWING SPENT HALOGENATED SOLVENTS: TETRACHLOROETHYLENE, METHYLENE CHLORIDE, TRICHLOROETHYLENE, 1,1,1-TRICHLOROETHANE, CHLOROBENZENE, 1,1,2-TRICHLORO-1,2,2-TRIFLUOROETHANE, ORTHO-DICHLOROBENZENE, TRICHLOROFLUOROMETHANE, AND 1,1,2, TRICHLOROETHANE; ALL SPENT SOLVENT MIXTURES/BLENDS CONTAINING, BEFORE USE, A TOTAL OF TEN PERCENT OR MORE (BY VOLUME) OF ONE OR MORE OF THE ABOVE HALOGENATED SOLVENTS OR THOSE SOLVENTS LISTED IN F001, F004, AND F005; AND STILL BOTTOMS FROM THE RECOVERY OF THESE SPENT SOLVENTS AND SPENT SOLVENT MIXTURES.

Violation Status: No violations found

FINDS:

Registry ID: 110004343041

Environmental Interest/Information System
RCRAInfo is a national information system that supports the Resource Conservation and Recovery Act (RCRA) program through the tracking of events and activities related to facilities that generate, transport, and treat, store, or dispose of hazardous waste. RCRAInfo allows RCRA program staff to track the notification, permit, compliance, and corrective action activities required under RCRA.

Click this hyperlink while viewing on your computer to access additional FINDS: detail in the EDR Site Report.

ECHO:
Envid: 1000323104
Registry ID: 110004343041
DFR URL: http://echo.epa.gov/detailed-facility-report?fid=110004343041

COUNTY GARAGE (Continued) **1000323104**

NY MANIFEST:

Name:	COUNTY GARAGE
Address:	1960 RICHMOND TER
City,State,Zip:	STATEN ISLAND, NY 10302-1206
Country:	USA
EPA ID:	NYD009326455
Facility Status:	Not reported
Location Address 1:	1960 RICHMOND TERRACE
Code:	BP
Location Address 2:	Not reported
Total Tanks:	Not reported
Location City:	STTAEN ISLAND
Location State:	NY
Location Zip:	10302
Location Zip 4:	Not reported

NY MANIFEST:

EPAID:	NYD009326455
Mailing Name:	COUNTY GARAGE
Mailing Contact:	COUNTY GARAGE
Mailing Address 1:	1960 RICHMOND TERRACE
Mailing Address 2:	Not reported
Mailing City:	STATEN ISLAND
Mailing State:	NY
Mailing Zip:	10302
Mailing Zip 4:	Not reported
Mailing Country:	USA
Mailing Phone:	2124480350

NY MANIFEST:

Document ID:	NJA2546923
Manifest Status:	C
seq:	Not reported
Year:	1996
Trans1 State ID:	08690
Trans2 State ID:	Not reported
Generator Ship Date:	04/10/1996
Trans1 Recv Date:	04/10/1996
Trans2 Recv Date:	/ /
TSD Site Recv Date:	04/10/1996
Part A Recv Date:	/ /
Part B Recv Date:	04/19/1996
Generator EPA ID:	NYD009326455
Trans1 EPA ID:	ILD984908202
Trans2 EPA ID:	Not reported
TSDF ID 1:	NJD000768093
TSDF ID 2:	Not reported
Manifest Tracking Number:	Not reported
Import Indicator:	Not reported
Export Indicator:	Not reported
Discr Quantity Indicator:	Not reported
Discr Type Indicator:	Not reported
Discr Residue Indicator:	Not reported
Discr Partial Reject Indicator:	Not reported
Discr Full Reject Indicator:	Not reported
Manifest Ref Number:	Not reported
Alt Facility RCRA ID:	Not reported

COUNTY GARAGE (Continued) **1000323104**

Alt Facility Sign Date:	Not reported
MGMT Method Type Code:	Not reported
Waste Code:	D001 - NON-LISTED IGNITABLE WASTES
Waste Code:	Not reported
Waste Code:	Not reported
Waste Code:	Not reported
Waste Code:	Not reported
Waste Code:	Not reported
Quantity:	00015
Units:	G - Gallons (liquids only)* (8.3 pounds)
Number of Containers:	001
Container Type:	DM - Metal drums, barrels
Handling Method:	R Material recovery of more than 75 percent of the total material.
Specific Gravity:	100

Click this hyperlink while viewing on your computer to access
-1 additional NY MANIFEST: record(s) in the EDR Site Report.

AA259 **STALLION LLC** **NY AST** **A100178150**
South **1960 RICHMOND TERRACE** **N/A**
< 1/8 **STATEN ISLAND, NY 10302**
0.041 mi.
216 ft. **Site 8 of 9 in cluster AA**

Actual:
12 ft.

Focus Map:
7

AST:

Name:	STALLION LLC
Address:	1960 RICHMOND TERRACE
City,State,Zip:	STATEN ISLAND, NY 10302
Region:	STATE
DEC Region:	2
Site Status:	Active
Facility Id:	2-605909
Program Type:	PBS
UTM X:	573622.81663
UTM Y:	4498992.12953
Expiration Date:	03/27/2016
Site Type:	Other

Affiliation Records:

Site Id:	27775
Affiliation Type:	Mail Contact
Company Name:	STALLION LLC
Contact Type:	Not reported
Contact Name:	ENVER PELINKU
Address1:	1960 RICHMOND TERRACE
Address2:	Not reported
City:	STATEN ISLAND
State:	NY
Zip Code:	10302
Country Code:	001
Phone:	(718) 448-0350
EMail:	Not reported
Fax Number:	Not reported
Modified By:	NRLOMBAR
Date Last Modified:	2006-03-27

Site Id:	27775

STALLION LLC (Continued) **A100178150**

Affiliation Type:	Facility Operator
Company Name:	STALLION LLC
Contact Type:	Not reported
Contact Name:	ISMAIL TIVARI
Address1:	Not reported
Address2:	Not reported
City:	Not reported
State:	NN
Zip Code:	Not reported
Country Code:	001
Phone:	(718) 448-0350
EMail:	Not reported
Fax Number:	Not reported
Modified By:	NRLOMBAR
Date Last Modified:	2006-03-27

Site Id:	27775
Affiliation Type:	Emergency Contact
Company Name:	ENVER PELINKU
Contact Type:	Not reported
Contact Name:	ENVER PELINKU
Address1:	Not reported
Address2:	Not reported
City:	Not reported
State:	NN
Zip Code:	Not reported
Country Code:	999
Phone:	(718) 980-0838
EMail:	Not reported
Fax Number:	Not reported
Modified By:	NRLOMBAR
Date Last Modified:	2006-03-27

Site Id:	27775
Affiliation Type:	Facility Owner
Company Name:	ENVER PELINKU
Contact Type:	MANAGER
Contact Name:	ENVER PELINKU
Address1:	90 RARITAN AVE.
Address2:	Not reported
City:	STATEN ISLAND
State:	NY
Zip Code:	10304
Country Code:	001
Phone:	(718) 980-0838
EMail:	Not reported
Fax Number:	Not reported
Modified By:	NRLOMBAR
Date Last Modified:	2006-03-27

Tank Info:

Tank Number:	1
Tank Id:	60699
Material Code:	0022
Common Name of Substance:	Waste Oil/Used Oil

STALLION LLC (Continued) **A100178150**

Equipment Records:
F00 - Pipe External Protection - None
A00 - Tank Internal Protection - None
B01 - Tank External Protection - Painted/Asphalt Coating
D01 - Pipe Type - Steel/Carbon Steel/Iron
H00 - Tank Leak Detection - None
C01 - Pipe Location - Aboveground
J00 - Dispenser - None
I99 - Overfill - Other
G00 - Tank Secondary Containment - None

Tank Location:	Aboveground - contact with soil.... Tank bottom rests on soil, allowing no visual inspection.
Tank Type:	Steel/Carbon Steel/Iron
Tank Status:	Closed - Removed
Pipe Model:	Not reported
Install Date:	Not reported
Capacity Gallons:	250
Tightness Test Method:	NN
Date Test:	Not reported
Next Test Date:	Not reported
Date Tank Closed:	Not reported
Register:	True
Modified By:	NRLOMBAR
Last Modified:	04/14/2017
Material Name:	waste oil/used oil
Tank Number:	2
Tank Id:	210698
Material Code:	0022
Common Name of Substance:	Waste Oil/Used Oil

Equipment Records:
G00 - Tank Secondary Containment - None
I99 - Overfill - Other
A00 - Tank Internal Protection - None
B01 - Tank External Protection - Painted/Asphalt Coating
H00 - Tank Leak Detection - None
C00 - Pipe Location - No Piping
F00 - Pipe External Protection - None
J00 - Dispenser - None
D00 - Pipe Type - No Piping

Tank Location:	Aboveground - on saddles, legs, racks, etc.... Tank bottom is elevated above grade or tank pad, allowing visual inspection.
Tank Type:	Steel/Carbon Steel/Iron
Tank Status:	In Service
Pipe Model:	Not reported
Install Date:	03/14/2006
Capacity Gallons:	55
Tightness Test Method:	NN
Date Test:	Not reported
Next Test Date:	Not reported
Date Tank Closed:	Not reported
Register:	True
Modified By:	NRLOMBAR
Last Modified:	04/14/2017

STALLION LLC (Continued) **A100178150**

Material Name: waste oil/used oil

Tank Number: 3
Tank Id: 210699
Material Code: 0022
Common Name of Substance: Waste Oil/Used Oil

Equipment Records:
C00 - Pipe Location - No Piping
F00 - Pipe External Protection - None
H00 - Tank Leak Detection - None
A00 - Tank Internal Protection - None
B01 - Tank External Protection - Painted/Asphalt Coating
J00 - Dispenser - None
D00 - Pipe Type - No Piping
G00 - Tank Secondary Containment - None
I99 - Overfill - Other

Tank Location: Aboveground - on saddles, legs, racks, etc.... Tank bottom is elevated above grade or tank pad, allowing visual inspection.
Tank Type: Steel/Carbon Steel/Iron
Tank Status: In Service
Pipe Model: Not reported
Install Date: 03/14/2006
Capacity Gallons: 55
Tightness Test Method: NN
Date Test: Not reported
Next Test Date: Not reported
Date Tank Closed: Not reported
Register: True
Modified By: NRLOMBAR
Last Modified: 04/14/2017
Material Name: waste oil/used oil

AQ260 **ST. GEORGE POST OFFICE** **NY UST** **U003712130**
WSW **45 BAY STREET** **N/A**
< 1/8 **STATEN ISLAND, NY 10301**
0.041 mi.
217 ft. **Site 1 of 4 in cluster AQ**

Actual:
50 ft.

Focus Map:
9

UST:
Name: ST. GEORGE POST OFFICE
Address: 45 BAY STREET
City,State,Zip: STATEN ISLAND, NY 10301-9998
Id/Status: 2-604284 / Active
Program Type: PBS
Region: STATE
DEC Region: 2
Expiration Date: 06/05/2012
UTM X: 578181.62976
UTM Y: 4499322.22657
Site Type: Apartment Building/Office Building

Affiliation Records:
Site Id: 26163
Affiliation Type: Facility Owner
Company Name: UNITED STATES POSTAL SERVICE ENVIRONMENTAL
Contact Type: POSTMASTER

ST. GEORGE POST OFFICE (Continued) **U003712130**

Contact Name:	DENNIS DESPOSITO
Address1:	142-02 20TH AVE. 3RD FL
Address2:	Not reported
City:	FLUSHING
State:	NY
Zip Code:	11351
Country Code:	001
Phone:	(718) 321-5791
EMail:	Not reported
Fax Number:	Not reported
Modified By:	DXLIVING
Date Last Modified:	2007-04-27

Site Id:	26163
Affiliation Type:	Mail Contact
Company Name:	U.S. POSTAL SERVICE
Contact Type:	Not reported
Contact Name:	MANAGER
Address1:	ST. GEORGE STATION
Address2:	45 BAY STREET
City:	STATEN ISLAND
State:	NY
Zip Code:	10301-9997
Country Code:	001
Phone:	(718) 981-0612
EMail:	Not reported
Fax Number:	Not reported
Modified By:	DXLIVING
Date Last Modified:	2007-04-27

Site Id:	26163
Affiliation Type:	Facility Operator
Company Name:	ST. GEORGE POST OFFICE
Contact Type:	Not reported
Contact Name:	POSTMASTER
Address1:	Not reported
Address2:	Not reported
City:	Not reported
State:	NN
Zip Code:	Not reported
Country Code:	001
Phone:	(718) 727-7049
EMail:	Not reported
Fax Number:	Not reported
Modified By:	DXLIVING
Date Last Modified:	2007-04-27

Site Id:	26163
Affiliation Type:	Emergency Contact
Company Name:	UNITED STATES POSTAL SERVICE ENVIRONMENTAL
Contact Type:	Not reported
Contact Name:	STEVE KOWAL
Address1:	Not reported
Address2:	Not reported
City:	Not reported
State:	NN
Zip Code:	Not reported

ST. GEORGE POST OFFICE (Continued) **U003712130**

Country Code:	999
Phone:	(718) 816-2748
EMail:	Not reported
Fax Number:	Not reported
Modified By:	DXLIVING
Date Last Modified:	2007-04-27

Tank Info:

Tank Number:	001
Tank ID:	57280
Tank Status:	Closed - Removed
Material Name:	Closed - Removed
Capacity Gallons:	6000
Install Date:	Not reported
Date Tank Closed:	11/01/1999
Registered:	True
Tank Location:	Underground
Tank Type:	Steel/carbon steel
Material Code:	0001
Common Name of Substance:	#2 Fuel Oil (On-Site Consumption)
Tightness Test Method:	NN
Date Test:	Not reported
Next Test Date:	Not reported
Pipe Model:	Not reported
Modified By:	TRANSLAT
Last Modified:	04/14/2017

Equipment Records:

H00 - Tank Leak Detection - None
B00 - Tank External Protection - None
F00 - Pipe External Protection - None
I04 - Overfill - Product Level Gauge (A/G)
A00 - Tank Internal Protection - None
D01 - Pipe Type - Steel/Carbon Steel/Iron
C02 - Pipe Location - Underground/On-ground
G00 - Tank Secondary Containment - None
J02 - Dispenser - Suction Dispenser

Tank Number:	002
Tank ID:	57281
Tank Status:	In Service
Material Name:	In Service
Capacity Gallons:	6000
Install Date:	06/01/1999
Date Tank Closed:	Not reported
Registered:	True
Tank Location:	Underground
Tank Type:	Fiberglass coated steel
Material Code:	0001
Common Name of Substance:	#2 Fuel Oil (On-Site Consumption)
Tightness Test Method:	NN
Date Test:	Not reported
Next Test Date:	Not reported

ST. GEORGE POST OFFICE (Continued) **U003712130**

Pipe Model: Not reported
Modified By: TRANSLAT
Last Modified: 04/14/2017

Equipment Records:

B02 - Tank External Protection - Original Sacrificial Anode
D02 - Pipe Type - Galvanized Steel
F02 - Pipe External Protection - Original Sacrificial Anode
A01 - Tank Internal Protection - Epoxy Liner
I02 - Overfill - High Level Alarm
L09 - Piping Leak Detection - Exempt Suction Piping
H01 - Tank Leak Detection - Interstitial - Electronic Monitoring
G04 - Tank Secondary Containment - Double-Walled (Underground)
C02 - Pipe Location - Underground/On-ground
J02 - Dispenser - Suction Dispenser

AP261 **LOT 86,TAXBLOCK 1226** **NY E DESIGNATION** **S122872826**
South **39 LEYDEN AVENUE** **N/A**
< 1/8 **STATEN ISLAND, NY 10303**
0.041 mi.
218 ft. **Site 2 of 5 in cluster AP**

Actual: **40 ft.**
Focus Map: **6**

E DESIGNATION:
Name: LOT 86,TAXBLOCK 1226
Address: 39 LEYDEN AVENUE
City,State,Zip: STATEN ISLAND, NY 10303
Tax Lot(s): 86
Tax Block: 1226
Borough Code: SI
E-No: E-265
Effective Date: 5/11/2011
Satisfaction Date: Not reported
Ceqr Number: 06DCP112R
Ulurp Number: 100118ZMR
Zoning Map No: 20c

Description: Hazardous Materials* Phase I and Phase II Testing Protocol
Lot Remediation Date: 6/17/2016

Description: Air Quality - HVAC fuel limited to natural gas
Lot Remediation Date: Not reported

---

262 **PM 7200** **NY Spills** **S107416548**
SE **388 RICHMOND TERRACE** **N/A**
< 1/8 **STATEN ISLAND, NY**
0.042 mi.
221 ft.

Actual: **28 ft.**
Focus Map: **8**

SPILLS:
Name: PM 7200
Address: 388 RICHMOND TERRACE
City,State,Zip: STATEN ISLAND, NY
Spill Number/Closed Date: 0509184 / 2005-11-23
Facility ID: 0509184
Facility Type: ER
DER Facility ID: 304927
Site ID: 354919

PM 7200 (Continued) **S107416548**

DEC Region:	2
Spill Cause:	Equipment Failure
Spill Class:	C4
SWIS:	4301
Spill Date:	2005-10-31
Investigator:	GDBREEN
Referred To:	Not reported
Reported to Dept:	2005-10-31
CID:	408
Water Affected:	Not reported
Spill Source:	Commercial/Industrial
Spill Notifier:	Responsible Party
Cleanup Ceased:	Not reported
Cleanup Meets Std:	False
Last Inspection:	Not reported
Recommended Penalty:	False
UST Trust:	False
Remediation Phase:	0
Date Entered In Computer:	2005-10-31
Spill Record Last Update:	2005-11-23
Spiller Name:	ERT DESK
Spiller Company:	CON EDISON
Spiller Address:	4 IRVING PLACE
Spiller Company:	999
Contact Name:	ERT DESK'
DEC Memo:	"161731. 10/31/05 1730 hrs R Loveridge.....Troubleshooter D Bondinello reports PM 7200 F/O 388 Richmond Terrace leaked approxiamately 1 gallon dielectric fluid. Padmount is in concrete containment. Padmount is for Harbor View apartment building. Outage required and arrangements to be made for crane and new padmount. No smoke or fire present. No sewer or waterways affected. No private property affected. Troubleshooter applied speedy dry and barricaded off area. Guard service called in to protect area until unit can be replaced. RL 26233. 11/01/05 16:54 H.MacIver #15430. I&A Supervisor F.Colella reports his crews cleaned up an area of 1ft by 1ft by 1 of soil from around the PM7200. one small bag of debris was generated, labled non hazardous and delivered to VBSC containment area. Closed. 11-23-05. see eDocs. GB "
Remarks:	"DUE TO FAULTY EQUIPMENT, NO TO 5 QUESTIONS, CLEAN UP PENDING, 161731."

All Materials:

Site ID:	354919
Operable Unit ID:	1112305
Operable Unit:	01
Material ID:	2102347
Material Code:	0541A
Material Name:	dielectric fluid
Case No.:	Not reported
Material FA:	Petroleum
Quantity:	1.00
Units:	G
Recovered:	.00
Oxygenate:	Not reported

AR263 **GETTY#200** **NY Spills** **S109062159**
North **13 PARK AVE** **N/A**
< 1/8 **STATEN ISLAND, NY**
0.042 mi.
223 ft. **Site 1 of 6 in cluster AR**

Actual:
12 ft.

Focus Map:
7

SPILLS:

Name:	GETTY#200
Address:	13 PARK AVE
City,State,Zip:	STATEN ISLAND, NY
Spill Number/Closed Date:	0800946 / 2008-10-24
Facility ID:	0800946
Facility Type:	ER
DER Facility ID:	346257
Site ID:	396782
DEC Region:	2
Spill Cause:	Equipment Failure
Spill Class:	C4
SWIS:	4301
Spill Date:	2008-04-23
Investigator:	smsanges
Referred To:	Not reported
Reported to Dept:	2008-04-23
CID:	444
Water Affected:	Not reported
Spill Source:	Gasoline Station or other PBS Facility
Spill Notifier:	Responsible Party
Cleanup Ceased:	Not reported
Cleanup Meets Std:	False
Last Inspection:	Not reported
Recommended Penalty:	Not reported
UST Trust:	Not reported
Remediation Phase:	0
Date Entered In Computer:	2008-04-23
Spill Record Last Update:	2008-10-24
Spiller Name:	MIKE CARR‘
Spiller Company:	GETTY#200
Spiller Address:	13 PARK AVE
Spiller Company:	001
Contact Name:	MIKE CARR‘
DEC Memo:	"Tyree report says: Seal repaired on dispenser - leak to containment dish. No impact to subsurface. There is an ongoing pump & treat system operating at this site from an older spill."
Remarks:	"LEAKING DISPENSER AND UNDER ALSO, VAC TRUCK ENROUTE"

All Materials:

Site ID:	396782
Operable Unit ID:	1153753
Operable Unit:	01
Material ID:	2144527
Material Code:	0009
Material Name:	gasoline
Case No.:	Not reported
Material FA:	Petroleum
Quantity:	1.00
Units:	G
Recovered:	.00
Oxygenate:	Not reported

AG264 **MANHOLE #83** **NY Spills** **S106017332**
SSE **THOMPKINS CT & RICHMOND TR** **N/A**
< 1/8 **STATEN ISLAND, NY**
0.044 mi.
230 ft. **Site 2 of 4 in cluster AG**

Actual:
25 ft.

Focus Map:
7

SPILLS:

Name:	MANHOLE #83
Address:	THOMPKINS CT & RICHMOND TR
City,State,Zip:	STATEN ISLAND, NY
Spill Number/Closed Date:	0305346 / 2004-02-11
Facility ID:	0305346
Facility Type:	ER
DER Facility ID:	79304
Site ID:	86440
DEC Region:	2
Spill Cause:	Unknown
Spill Class:	C4
SWIS:	4301
Spill Date:	2003-08-19
Investigator:	AERODRIG
Referred To:	Not reported
Reported to Dept:	2003-08-20
CID:	201
Water Affected:	Not reported
Spill Source:	Unknown
Spill Notifier:	Affected Persons
Cleanup Ceased:	Not reported
Cleanup Meets Std:	False
Last Inspection:	Not reported
Recommended Penalty:	False
UST Trust:	False
Remediation Phase:	0
Date Entered In Computer:	2003-08-20
Spill Record Last Update:	2004-02-11
Spiller Name:	UNKNOWN
Spiller Company:	Unknown
Spiller Address:	UNKNOWN
Spiller Company:	999
Contact Name:	CALLER
DEC Memo:	"Prior to Sept, 2004 data translation this spill Lead_DEC Field was RODRIGUEZ e2mis no. 149878: Approx. 1 qt. of unknown oil mixed with approx. 800 gallons of water. A sample was taken and sent to the Chem Lab for analysis. Lab analysis show oil contains less than 1 ppm PCB (LS# 03-06821-001) and presence of substance similar to lubricating oil (LS# 03-06847-001). This is considered a Third Party Spill because the substance found in the manhole does not resemble oil typically found in the Company's manole electrical equipment. There was a similar incident happened in MH 83 back in 3/23/01 (e2mis # 136069. DEC spill # 00-13432). Sheen (Oil ID - Lub Oil) was found in MH 83 and it kept reappeared after many cleanup attempts. As a result, the NYSDEC recognized that the souce of oil did not come from the Company and agreed that the Company could stop the cleanup and submitted the report to the DEC for closure approval. Copy of the old e2mis report 136069 was submitted to and was accepted by the DEC for closure. This new incident appeared identical to the incident happened back in 2001 with the exception that lots of fresh water was found gushing into the manhole through the cracks. This was suspected that this water might come from a water main break. As a result,

MANHOLE #83 (Continued) **S106017332**

possible water main break was reported to the NYCDEP throguh the CIG. Cleanup contractor Clean Venture was summoned to continue pumping water (with sheen) from MH 83 into the frac tanks in order to maintain a level that was low enough to allow the UG crew to perform replacment of the cable. There was no evidence that any of the cable inside MH83 was leaking oil. As a result, a total of approx. 29,000 gallons of oily water was generated. Approx. 11,000 gallons of such water was shipped to Con Ed's Astoria water treatment facility as PCB waste because a hard copy of the PCB lab report was not yet available at the time of the waste shipment; and approx. 18,000 gallons of such water was shipped by Clean Venture to Lorco Inc. located at Elizabeth, NJ for disposal asf non-hazardous oily water based on the result of the analysis. In addition to pumping water from the manhole into the frac tanks, Clean Venture also pressure washed the manhole (cable, walls, and floor) with citrus cleaner. After the cleanup was completed, it was evidenced that there was always an oil sheen flowed on top of the water whenever the pumping stopped and the water arised inside the manhole. 9/22/03 Ann Ip discussed with Jane O'Connell of the NYSDEC regarding this incident. Since the Oil ID result indicates oily substance in MH 83 resembles lubricating oil, this is considered the Third Party Spill (almost identical to the incident happend in 3/01). As a result, Ms. O'Connell agreed that we may stop cleaning this manhole and submit this incident report to the NYSDEC for closure approval."

Remarks: "1 QT OF UNKNOWN OIL ON 800 GLS OF WATER, WATER LEVEL KEEPS CHANGONG AS THERE MAY BE A FRESH WATER LEAK."

All Materials:

Site ID:	86440
Operable Unit ID:	873628
Operable Unit:	01
Material ID:	502600
Material Code:	0066A
Material Name:	unknown petroleum
Case No.:	Not reported
Material FA:	Petroleum
Quantity:	1.00
Units:	G
Recovered:	.00
Oxygenate:	Not reported

AG265 **MANHOLE #83** **NY Spills** **S104953611**
SSE **ST ISLAND RT & TOMPKINS CT** **N/A**
< 1/8 **STATEN ISLAND, NY**
0.044 mi.
230 ft. **Site 3 of 4 in cluster AG**

Actual:
25 ft.

Focus Map:
7

SPILLS:

Name:	MANHOLE #83
Address:	ST ISLAND RT & TOMPKINS CT
City,State,Zip:	STATEN ISLAND, NY
Spill Number/Closed Date:	0013432 / 2009-08-18
Facility ID:	0013432
Facility Type:	ER
DER Facility ID:	230434
Site ID:	284145
DEC Region:	2

MANHOLE #83 (Continued) **S104953611**

Spill Cause:	Unknown
Spill Class:	C4
SWIS:	4301
Spill Date:	2001-03-23
Investigator:	JMKRIMGO
Referred To:	Not reported
Reported to Dept:	2001-03-23
CID:	404
Water Affected:	Not reported
Spill Source:	Commercial/Industrial
Spill Notifier:	Responsible Party
Cleanup Ceased:	Not reported
Cleanup Meets Std:	False
Last Inspection:	Not reported
Recommended Penalty:	False
UST Trust:	False
Remediation Phase:	0
Date Entered In Computer:	2001-03-23
Spill Record Last Update:	2009-08-18
Spiller Name:	Not reported
Spiller Company:	CON EDISON
Spiller Address:	4 IRVING PLACE
Spiller Company:	001
Contact Name:	Not reported
DEC Memo:	"08/18/09 - See eDocs for Con Ed report detailing cleanup and closure. Prior to Sept, 2004 data translation this spill Lead_DEC Field was O'CONNELL DEC Inspector Notes: 4/11/01 O'Connell met with Ann Ip. Crew opened manhole which had a think layer of oil on top of the water. Oil has been identified as lube oil. Adjacent to auto wrecking yard. Con Ed will pump down manhole, clean it and seal ducts to prevent further infiltration of oil. 4/12/01 Referred to Rommel for reassignment to Spills staff. 10/23/01 No furthur actions required of Con Ed. Con Ed e2mis Notes: 3/23/01 CDUG pumped out 15570gal of water then found oil in manhole. Treating as 50-499ppm PCB. 5gal oil and 700gal water in manhole. Sample returned <1ppm PCB and similar to lubericating fluid. Flashpoint 210 deg F. 4/11/01 Ann Ip met with Jane O'Connell. Manhole is next to an abandoned railroad track in middle of a junk pile. When the manhole cover was removed, approx 2-3gal oil was found on top of water. A slight sheen was found on top of adjacent manhole #82 (250 ft east of MH#83). DEC agreed that Con Ed seal/plug the conduits or waterproof the manhole to stop oil/water from reaching hole. 5/1/01 S&D Environmental pumped liquid down in order to perform inspection. Approx 2150gal oil/water mixture was pumped out. 7/26/01 Clean Venture pressure washed manhole with citrus clean on 7/16/01. 8/23/01 Tried to inspect manhole and could not locate. 9/28/01 Survey was performed to locate manhole. Found on 9/25/01. 10/23/01 UG Construction removed soil and debris piled on top of manhole. During inspection of hole, found light sheen was on top of water. Absorbant pads were used to remove sheen and were unsuccessful. "
Remarks:	"5 gallons of unknown oil and 700 gallons of water. no active fire or smoke. samples taken. cleanup pending test results. ref #136069. "

All Materials:

Site ID:	284145
Operable Unit ID:	835377
Operable Unit:	01
Material ID:	540143

MANHOLE #83 (Continued) **S104953611**

Material Code:	0066A
Material Name:	unknown petroleum
Case No.:	Not reported
Material FA:	Petroleum
Quantity:	5.00
Units:	G
Recovered:	.00
Oxygenate:	Not reported

AF266 **WORLD TRANSMISSION** **NY AST** **A100296803**
South **1532 RICHMOND TERRACE** **N/A**
< 1/8 **STATEN ISLAND, NY 10310**
0.044 mi.
232 ft. **Site 6 of 7 in cluster AF**

Actual:
14 ft.

Focus Map:
7

AST:

Name:	WORLD TRANSMISSION
Address:	1532 RICHMOND TERRACE
City,State,Zip:	STATEN ISLAND, NY 10310
Region:	STATE
DEC Region:	2
Site Status:	Active
Facility Id:	2-608905
Program Type:	PBS
UTM X:	574514.09289
UTM Y:	4499218.41433
Expiration Date:	03/13/2020
Site Type:	Auto Service/Repair (No Gasoline Sales)

Affiliation Records:

Site Id:	30753
Affiliation Type:	Mail Contact
Company Name:	WORLD TRANSMISSION
Contact Type:	Not reported
Contact Name:	PAUL NICHOLSON
Address1:	1532 RICHMOND TERRACE
Address2:	Not reported
City:	STATEN ISLAND
State:	NY
Zip Code:	10310
Country Code:	001
Phone:	(718) 808-0220
EMail:	WORLDAUTOMOTIVETRANSMISSION @VERIZON.NET
Fax Number:	Not reported
Modified By:	NRLOMBAR
Date Last Modified:	2015-03-13

Site Id:	30753
Affiliation Type:	Facility Operator
Company Name:	WORLD TRANSMISSION
Contact Type:	Not reported
Contact Name:	PAUL NICHOLSON
Address1:	Not reported
Address2:	Not reported
City:	Not reported
State:	NN
Zip Code:	Not reported

WORLD TRANSMISSION (Continued) **A100296803**

Country Code:	001
Phone:	(718) 808-0220
EMail:	Not reported
Fax Number:	Not reported
Modified By:	NRLOMBAR
Date Last Modified:	2015-03-13

Site Id:	30753
Affiliation Type:	Emergency Contact
Company Name:	ALL NEW REALTY
Contact Type:	Not reported
Contact Name:	PAUL NICHOLSON
Address1:	Not reported
Address2:	Not reported
City:	Not reported
State:	NN
Zip Code:	Not reported
Country Code:	999
Phone:	(718) 808-0220
EMail:	Not reported
Fax Number:	Not reported
Modified By:	NRLOMBAR
Date Last Modified:	2015-03-13

Site Id:	30753
Affiliation Type:	Facility Owner
Company Name:	ALL NEW REALTY
Contact Type:	Not reported
Contact Name:	Not reported
Address1:	1335 CASTLETON AVE
Address2:	Not reported
City:	STATEN ISLAND
State:	NY
Zip Code:	10310
Country Code:	001
Phone:	(718) 273-4100
EMail:	Not reported
Fax Number:	Not reported
Modified By:	NRLOMBAR
Date Last Modified:	2015-03-13

Tank Info:

Tank Number:	1
Tank Id:	65945
Material Code:	0013
Common Name of Substance:	Lube Oil

Equipment Records:

A00 - Tank Internal Protection - None
B01 - Tank External Protection - Painted/Asphalt Coating
C00 - Pipe Location - No Piping
F00 - Pipe External Protection - None
K01 - Spill Prevention - Catch Basin
E00 - Piping Secondary Containment - None
H00 - Tank Leak Detection - None

WORLD TRANSMISSION (Continued) **A100296803**

I04 - Overfill - Product Level Gauge (A/G)
J02 - Dispenser - Suction Dispenser
G12 - Tank Secondary Containment - Double-Walled (AG only)
L00 - Piping Leak Detection - None
D00 - Pipe Type - No Piping

Tank Location:	Aboveground - contact with impervious barrier... Tank bottom rests on impervious barrier, allowing visual indication of leaks.
Tank Type:	Steel/Carbon Steel/Iron
Tank Status:	In Service
Pipe Model:	Not reported
Install Date:	04/23/2003
Capacity Gallons:	275
Tightness Test Method:	NN
Date Test:	Not reported
Next Test Date:	Not reported
Date Tank Closed:	Not reported
Register:	True
Modified By:	NRLOMBAR
Last Modified:	04/14/2017
Material Name:	transmission fluid

Tank Number:	2
Tank Id:	65946
Material Code:	0022
Common Name of Substance:	Waste Oil/Used Oil

Equipment Records:

A00 - Tank Internal Protection - None
B01 - Tank External Protection - Painted/Asphalt Coating
C00 - Pipe Location - No Piping
F00 - Pipe External Protection - None
E00 - Piping Secondary Containment - None
H00 - Tank Leak Detection - None
K01 - Spill Prevention - Catch Basin
I04 - Overfill - Product Level Gauge (A/G)
D00 - Pipe Type - No Piping
L00 - Piping Leak Detection - None
G12 - Tank Secondary Containment - Double-Walled (AG only)
J02 - Dispenser - Suction Dispenser

Tank Location:	Aboveground - contact with impervious barrier... Tank bottom rests on impervious barrier, allowing visual indication of leaks.
Tank Type:	Steel/Carbon Steel/Iron
Tank Status:	In Service
Pipe Model:	Not reported
Install Date:	04/23/2003
Capacity Gallons:	275
Tightness Test Method:	NN
Date Test:	Not reported
Next Test Date:	Not reported
Date Tank Closed:	Not reported
Register:	True
Modified By:	NRLOMBAR
Last Modified:	04/14/2017
Material Name:	waste oil/used oil

AF267 **WORLD AUTOMOTIVE TRANSMISSIONS** **EDR Hist Auto** **1020603324**
South **1532 RICHMOND TER** **N/A**
< 1/8 **STATEN ISLAND, NY 10310**
0.044 mi.
232 ft. **Site 7 of 7 in cluster AF**

Actual: EDR Hist Auto
14 ft.

Focus Map:
7

Year:	Name:	Type:
1996	NORTHSHORE TRUCK REPAIR	General Automotive Repair Shops
2002	NORTH SHORE AUTO & TRCK REPR	General Automotive Repair Shops
2003	WORLD AUTOMOTIVE TRANSMISSIONS	Automotive Transmission Repair Shops
2003	NORTH SHORE AUTO & TRCK REPR	General Automotive Repair Shops
2004	WORLD AUTOMOTIVE TRANSMISSIONS	Automotive Transmission Repair Shops
2004	NORTH SHORE AUTO & TRCK REPR	General Automotive Repair Shops
2005	NORTH SHORE AUTO & TRCK REPR	General Automotive Repair Shops
2005	WORLD AUTOMOTIVE TRANSMISSIONS	Automotive Transmission Repair Shops
2005	WORLD AUTOMOTIVE REPRS & SALES	General Automotive Repair Shops
2006	WORLD AUTOMOTIVE TRANSMISSIONS	Automotive Transmission Repair Shops
2007	WORLD AUTOMOTIVE TRANSMISSIONS	Automotive Transmission Repair Shops
2008	WORLD AUTOMOTIVE TRANSMISSIONS	Automotive Transmission Repair Shops
2009	WORLD AUTOMOTIVE TRANSMISSIONS	Automotive Transmission Repair Shops
2010	WORLD AUTOMOTIVE TRANSMISSIONS	Automotive Transmission Repair Shops
2011	WORLD AUTOMOTIVE TRANSMISSIONS	Automotive Transmission Repair Shops
2012	WORLD AUTOMOTIVE TRANSMISSIONS	Automotive Transmission Repair Shops
2013	WORLD AUTOMOTIVE TRANSMISSIONS	Automotive Transmission Repair Shops
2014	WORLD AUTOMOTIVE TRANSMISSIONS	Automotive Transmission Repair Shops

---

V268 **CON EDISON** **NY MANIFEST** **S117738773**
WSW **115 STUYVESANT PL** **N/A**
< 1/8 **STATEN ISLAND, NY 10301**
0.044 mi.
232 ft. **Site 4 of 5 in cluster V**

Actual: NY MANIFEST:
48 ft.

Focus Map:
9

Name:	CON EDISON
Address:	115 STUYVESANT PL
City,State,Zip:	STATEN ISLAND, NY 10301
Country:	USA
EPA ID:	NYP004718482
Facility Status:	Not reported
Location Address 1:	115 STUYVESANT PL
Code:	BP
Location Address 2:	Not reported
Total Tanks:	Not reported
Location City:	STATEN ISLAND
Location State:	NY
Location Zip:	10301
Location Zip 4:	Not reported

NY MANIFEST:

EPAID:	NYP004718482
Mailing Name:	CON EDISON
Mailing Contact:	CON EDISON
Mailing Address 1:	4 IRVING PL
Mailing Address 2:	15TH FL
Mailing City:	NEW YORK
Mailing State:	NY
Mailing Zip:	10003
Mailing Zip 4:	Not reported

CON EDISON (Continued) **S117738773**

Mailing Country:	USA
Mailing Phone:	Not reported

NY MANIFEST:

Document ID:	Not reported
Manifest Status:	Not reported
seq:	Not reported
Year:	2015
Trans1 State ID:	MAD039322250
Trans2 State ID:	Not reported
Generator Ship Date:	01/23/2015
Trans1 Recv Date:	01/23/2015
Trans2 Recv Date:	Not reported
TSD Site Recv Date:	01/26/2015
Part A Recv Date:	Not reported
Part B Recv Date:	Not reported
Generator EPA ID:	NYP004718482
Trans1 EPA ID:	Not reported
Trans2 EPA ID:	Not reported
TSDF ID 1:	NJD991291105
TSDF ID 2:	Not reported
Manifest Tracking Number:	007748104FLE
Import Indicator:	N
Export Indicator:	N
Discr Quantity Indicator:	Y
Discr Type Indicator:	N
Discr Residue Indicator:	N
Discr Partial Reject Indicator:	N
Discr Full Reject Indicator:	N
Manifest Ref Number:	Not reported
Alt Facility RCRA ID:	Not reported
Alt Facility Sign Date:	Not reported
MGMT Method Type Code:	H110
Waste Code:	Not reported
Waste Code:	Not reported
Waste Code:	Not reported
Waste Code:	Not reported
Waste Code:	Not reported
Waste Code:	Not reported
Quantity:	660
Units:	P - Pounds
Number of Containers:	1
Container Type:	TT - Cargo tank, tank trucks
Handling Method:	L Landfill.
Specific Gravity:	1
Waste Code:	D008
Waste Code 1_2:	Not reported
Waste Code 1_3:	Not reported
Waste Code 1_4:	Not reported
Waste Code 1_5:	Not reported
Waste Code 1_6:	Not reported

Click this hyperlink while viewing on your computer to access
-1 additional NY MANIFEST: record(s) in the EDR Site Report.

V269 **MC GREGOR ARMS REALTY CO** **NY AST** **U003392921**
WSW **115 STUYVESANT PL** **N/A**
< 1/8 **STATEN ISLAND, NY 10301**
0.044 mi.
232 ft. **Site 5 of 5 in cluster V**

Actual:
48 ft.

Focus Map:
9

AST:

Name:	MC GREGOR ARMS REALTY CO
Address:	115 STUYVESANT PL
City,State,Zip:	STATEN ISLAND, NY 10301
Region:	STATE
DEC Region:	2
Site Status:	Active
Facility Id:	2-289000
Program Type:	PBS
UTM X:	578039.63053
UTM Y:	4499567.85192
Expiration Date:	01/07/2023
Site Type:	Apartment Building/Office Building

Affiliation Records:

Site Id:	12998
Affiliation Type:	Facility Owner
Company Name:	JANE KURTIN
Contact Type:	PARTNER
Contact Name:	JANE KURTIN
Address1:	P.O. BOX 445, ST. GEORGE STATION
Address2:	Not reported
City:	STATEN ISLAND
State:	NY
Zip Code:	10301
Country Code:	001
Phone:	(718) 981-5079
EMail:	Not reported
Fax Number:	Not reported
Modified By:	kakyer
Date Last Modified:	2007-11-23

Site Id:	12998
Affiliation Type:	Mail Contact
Company Name:	MC GREGORY ARMS REALTY CO.
Contact Type:	Not reported
Contact Name:	JANE KURTIN
Address1:	P.O. BOX 445
Address2:	ST. GEORGE STATION
City:	STATEN ISLAND
State:	NY
Zip Code:	10301
Country Code:	001
Phone:	(718) 981-5079
EMail:	Not reported
Fax Number:	Not reported
Modified By:	TRANSLAT
Date Last Modified:	2004-03-04

Site Id:	12998
Affiliation Type:	Facility Operator
Company Name:	MC GREGOR ARMS REALTY CO
Contact Type:	Not reported
Contact Name:	JANE KURTIN

MC GREGOR ARMS REALTY CO (Continued) **U003392921**

Address1:	Not reported
Address2:	Not reported
City:	Not reported
State:	NN
Zip Code:	Not reported
Country Code:	001
Phone:	(718) 981-5079
EMail:	Not reported
Fax Number:	Not reported
Modified By:	TRANSLAT
Date Last Modified:	2004-03-04

Site Id:	12998
Affiliation Type:	Emergency Contact
Company Name:	JANE KURTIN
Contact Type:	Not reported
Contact Name:	JANE KURTIN
Address1:	Not reported
Address2:	Not reported
City:	Not reported
State:	NN
Zip Code:	Not reported
Country Code:	001
Phone:	(718) 981-5079
EMail:	Not reported
Fax Number:	Not reported
Modified By:	TRANSLAT
Date Last Modified:	2004-03-04

Tank Info:

Tank Number:	001
Tank Id:	25647
Material Code:	0001
Common Name of Substance:	#2 Fuel Oil (On-Site Consumption)

Equipment Records:

B00 - Tank External Protection - None
D02 - Pipe Type - Galvanized Steel
F00 - Pipe External Protection - None
E00 - Piping Secondary Containment - None
H00 - Tank Leak Detection - None
A00 - Tank Internal Protection - None
K00 - Spill Prevention - None
L00 - Piping Leak Detection - None
C01 - Pipe Location - Aboveground
I04 - Overfill - Product Level Gauge (A/G)
G00 - Tank Secondary Containment - None
J02 - Dispenser - Suction Dispenser

Tank Location:	Aboveground - contact with soil.... Tank bottom rests on soil, allowing no visual inspection.
Tank Type:	Steel/Carbon Steel/Iron
Tank Status:	In Service
Pipe Model:	Not reported
Install Date:	04/01/1980
Capacity Gallons:	7500

MC GREGOR ARMS REALTY CO (Continued) **U003392921**

Tightness Test Method:	NN
Date Test:	Not reported
Next Test Date:	Not reported
Date Tank Closed:	Not reported
Register:	True
Modified By:	DMPOKRZY
Last Modified:	11/07/2017
Material Name:	#2 fuel oil (on-site consumption)

AS270 **LOT 63,TAXBLOCK 7** **NY E DESIGNATION** **S109528123**
WSW **85 STUYVESANT PLACE** **N/A**
< 1/8 **STATEN ISLAND, NY 10301**
0.045 mi.
236 ft. **Site 1 of 5 in cluster AS**

Actual:
45 ft.

Focus Map:
9

E DESIGNATION:

Name:	LOT 63,TAXBLOCK 7
Address:	85 STUYVESANT PLACE
City,State,Zip:	STATEN ISLAND, NY 10301
Tax Lot(s):	63
Tax Block:	7
Borough Code:	SI
E-No:	E-217
Effective Date:	10/23/2008
Satisfaction Date:	Not reported
Ceqr Number:	08DCP070R
Ulurp Number:	080426ZMR
Zoning Map No:	21c
Description:	Air Quality - #2 Fuel Oil or Natural Gas Heat and Hot Water
Lot Remediation Date:	Not reported
Description:	Exhaust stack location limitations
Lot Remediation Date:	Not reported

---

271 **SUNRISE CAR WASH INC.** **NY AST** **A100300292**
SSE **17 LAFAYETTE AVENUE** **N/A**
< 1/8 **STATEN ISLAND, NY 10301**
0.045 mi.
236 ft.

Actual:
41 ft.

Focus Map:
8

AST:

Name:	SUNRISE CAR WASH INC.
Address:	17 LAFAYETTE AVENUE
City,State,Zip:	STATEN ISLAND, NY 10301
Region:	STATE
DEC Region:	2
Site Status:	Active
Facility Id:	2-610398
Program Type:	PBS
UTM X:	576454.84075
UTM Y:	4499672.90773
Expiration Date:	11/10/2016
Site Type:	Auto Service/Repair (No Gasoline Sales)

Affiliation Records:

Site Id:	373381

SUNRISE CAR WASH INC. (Continued) **A100300292**

Affiliation Type:	Facility Owner
Company Name:	ARKADY GOLDENBERG
Contact Type:	PRESIDENT
Contact Name:	ARKADY GOLDENBERG
Address1:	17 LAFAYETTE AVE
Address2:	Not reported
City:	STATEN ISLAND
State:	NY
Zip Code:	10301
Country Code:	001
Phone:	(718) 447-1015
EMail:	Not reported
Fax Number:	Not reported
Modified By:	NRLOMBAR
Date Last Modified:	2006-11-10

Site Id:	373381
Affiliation Type:	Mail Contact
Company Name:	SUNRISE CAR WASH INC.
Contact Type:	Not reported
Contact Name:	ARKADY GOLDENBERG
Address1:	17 LAFAYETTE AVENUE
Address2:	Not reported
City:	STATEN ISLAND
State:	NY
Zip Code:	10301
Country Code:	001
Phone:	(718) 447-1015
EMail:	Not reported
Fax Number:	Not reported
Modified By:	NRLOMBAR
Date Last Modified:	2006-11-10

Site Id:	373381
Affiliation Type:	Facility Operator
Company Name:	SUNRISE CAR WASH INC.
Contact Type:	Not reported
Contact Name:	ARKADY GOLDENBERG
Address1:	Not reported
Address2:	Not reported
City:	Not reported
State:	NN
Zip Code:	Not reported
Country Code:	001
Phone:	(718) 447-1015
EMail:	Not reported
Fax Number:	Not reported
Modified By:	NRLOMBAR
Date Last Modified:	2006-11-10

Site Id:	373381
Affiliation Type:	Emergency Contact
Company Name:	ARKADY GOLDENBERG
Contact Type:	Not reported
Contact Name:	ANITA GOLDENBERG
Address1:	Not reported
Address2:	Not reported

SUNRISE CAR WASH INC. (Continued) **A100300292**

City:	Not reported
State:	NN
Zip Code:	Not reported
Country Code:	001
Phone:	(212) 921-0700
EMail:	Not reported
Fax Number:	Not reported
Modified By:	NRLOMBAR
Date Last Modified:	2006-11-10

Tank Info:

Tank Number:	007
Tank Id:	214426
Material Code:	0022
Common Name of Substance:	Waste Oil/Used Oil

Equipment Records:

I00 - Overfill - None
E00 - Piping Secondary Containment - None
H00 - Tank Leak Detection - None
K00 - Spill Prevention - None
A00 - Tank Internal Protection - None
C00 - Pipe Location - No Piping
F00 - Pipe External Protection - None
B00 - Tank External Protection - None
L00 - Piping Leak Detection - None
D00 - Pipe Type - No Piping
J00 - Dispenser - None
G00 - Tank Secondary Containment - None

Tank Location:	Aboveground - contact with soil.... Tank bottom rests on soil, allowing no visual inspection.
Tank Type:	Steel/Carbon Steel/Iron
Tank Status:	In Service
Pipe Model:	Not reported
Install Date:	07/01/2006
Capacity Gallons:	275
Tightness Test Method:	NN
Date Test:	Not reported
Next Test Date:	Not reported
Date Tank Closed:	Not reported
Register:	True
Modified By:	NRLOMBAR
Last Modified:	04/14/2017
Material Name:	waste oil/used oil

AE272 **ONTO CONCRETE** **NY AST** **U003383661**
SSE **514 RICHMOND TERRACE** **NY Spills** **N/A**
< 1/8 **STATEN ISLAND, NY**
0.045 mi.
237 ft. **Site 6 of 7 in cluster AE**

Actual:
27 ft.

Focus Map:
8

AST:

Name:	514 RICHMOND TERRACE
Address:	514 RICHMOND TERRACE
City,State,Zip:	STATEN ISLAND, NY 10301
Region:	STATE

ONTO CONCRETE (Continued) **U003383661**

DEC Region: 2
Site Status: Active
Facility Id: 2-047236
Program Type: PBS
UTM X: 576985.49583
UTM Y: 4499890.47529
Expiration Date: 03/16/2024
Site Type: Apartment Building/Office Building

Affiliation Records:

Site Id: 726
Affiliation Type: Mail Contact
Company Name: EXCLUSIVE REALTY LLC
Contact Type: Not reported
Contact Name: MILTON SOTO
Address1: PO BOX 40751
Address2: C/O M. SOTO - 31 TOMPKINS ST.
City: STATEN ISLAND
State: NY
Zip Code: 10304
Country Code: 001
Phone: (718) 720-5360
EMail: Not reported
Fax Number: Not reported
Modified By: DMMOLOUG
Date Last Modified: 2014-02-19

Site Id: 726
Affiliation Type: Facility Operator
Company Name: 514 RICHMOND TERRACE
Contact Type: Not reported
Contact Name: MILTON SOTO
Address1: Not reported
Address2: Not reported
City: Not reported
State: NN
Zip Code: Not reported
Country Code: 001
Phone: (718) 720-5360
EMail: Not reported
Fax Number: Not reported
Modified By: DXLIVING
Date Last Modified: 2007-06-28

Site Id: 726
Affiliation Type: Emergency Contact
Company Name: EXCLUSIVE REALTY LLC
Contact Type: Not reported
Contact Name: MILTON SOTO
Address1: Not reported
Address2: Not reported
City: Not reported
State: NN
Zip Code: Not reported
Country Code: 999
Phone: (718) 720-5360
EMail: Not reported
Fax Number: Not reported

ONTO CONCRETE (Continued) **U003383661**

Modified By:	DMMOLOUG
Date Last Modified:	2014-02-19
Site Id:	726
Affiliation Type:	Facility Owner
Company Name:	EXCLUSIVE REALTY LLC
Contact Type:	MEMBER
Contact Name:	MILTON SOTO
Address1:	PO BOX 40751
Address2:	Not reported
City:	STATEN ISLAND
State:	NY
Zip Code:	10304
Country Code:	001
Phone:	(718) 720-5360
EMail:	Not reported
Fax Number:	Not reported
Modified By:	DMMOLOUG
Date Last Modified:	2014-02-19

Tank Info:

Tank Number:	001
Tank Id:	2008
Material Code:	0001
Common Name of Substance:	#2 Fuel Oil (On-Site Consumption)

Equipment Records:

A00 - Tank Internal Protection - None
D01 - Pipe Type - Steel/Carbon Steel/Iron
C00 - Pipe Location - No Piping
H04 - Tank Leak Detection - Groundwater Well
G03 - Tank Secondary Containment - Vault (w/o access)
K01 - Spill Prevention - Catch Basin
L09 - Piping Leak Detection - Exempt Suction Piping
I04 - Overfill - Product Level Gauge (A/G)
B05 - Tank External Protection - Jacketed
F06 - Pipe External Protection - Wrapped
J02 - Dispenser - Suction Dispenser

Tank Location:	Aboveground - contact with soil.... Tank bottom rests on soil, allowing no visual inspection.
Tank Type:	Steel/Carbon Steel/Iron
Tank Status:	In Service
Pipe Model:	Not reported
Install Date:	12/01/1985
Capacity Gallons:	1500
Tightness Test Method:	NN
Date Test:	Not reported
Next Test Date:	Not reported
Date Tank Closed:	Not reported
Register:	True
Modified By:	DMMOLOUG
Last Modified:	04/14/2017
Material Name:	#2 fuel oil (on-site consumption)

ONTO CONCRETE (Continued) **U003383661**

SPILLS:

Name:	ONTO CONCRETE
Address:	514 RICHMOND TERRACE
City,State,Zip:	STATEN ISLAND, NY
Spill Number/Closed Date:	1011023 / 2011-06-28
Facility ID:	1011023
Facility Type:	ER
DER Facility ID:	399526
Site ID:	444646
DEC Region:	2
Spill Cause:	Equipment Failure
Spill Class:	C4
SWIS:	4301
Spill Date:	2011-01-30
Investigator:	RWAUSTIN
Referred To:	Not reported
Reported to Dept:	2011-01-30
CID:	Not reported
Water Affected:	Not reported
Spill Source:	Unknown
Spill Notifier:	Other
Cleanup Ceased:	Not reported
Cleanup Meets Std:	False
Last Inspection:	Not reported
Recommended Penalty:	False
UST Trust:	False
Remediation Phase:	0
Date Entered In Computer:	2011-01-30
Spill Record Last Update:	2011-06-28
Spiller Name:	ERT
Spiller Company:	CON ED
Spiller Address:	514 RICHMOND TERRACE
Spiller Company:	999
Contact Name:	ERT
DEC Memo:	"6/28/11 - Austin - Pole transformer spill impacted sidewalk, street, and snow - Con Ed contained and cleaned up the spill - See the files in eDocs for more details - Spill closed - end"
Remarks:	"1 qt onto concrete no clean up at this time emis #224727 Update quantity spilled to 5 g"

All Materials:

Site ID:	444646
Operable Unit ID:	1195090
Operable Unit:	01
Material ID:	2191079
Material Code:	0541A
Material Name:	dielectric fluid
Case No.:	Not reported
Material FA:	Petroleum
Quantity:	5.00
Units:	G
Recovered:	Not reported
Oxygenate:	Not reported

AG273 **UTILITY METAL RESEARCH CORP.** **NY SWRCY** **S105842318**
SSE **14 VAN STREET** **NY Spills** **N/A**
< 1/8 **STATEN ISLAND, NY 10310**
0.046 mi.
244 ft. **Site 4 of 4 in cluster AG**

Actual:
29 ft.

Focus Map:
7

SWRCY:

Name:	UTILITY METAL RESEARCH CORP.
Address:	14 VAN STREET
City,State,Zip:	STATEN ISLAND, NY 10310
Region:	2
Facility Address 2:	Not reported
Phone Number:	7187206646
Owner Type:	Not reported
Owner Name:	Not reported
Owner Address:	Not reported
Owner Address 2:	Not reported
Owner City,St,Zip:	Not reported
Owner Email:	Not reported
Owner Phone:	Not reported
Contact Name:	MARTY BORRUSO
Contact Address:	Not reported
Contact Address 2:	Not reported
Contact City,St,Zip:	Not reported
Contact Email:	Not reported
Contact Phone:	Not reported
Activity Desc:	RHRF - registration
Activity Number:	[43M40]
Active:	No
East Coordinate:	Not reported
North Coordinate:	Not reported
Accuracy Code:	Not reported
Regulatory Status:	Not reported
Permit #:	Not reported
Auth. Date:	Not reported
Expiration Date:	Not reported
Waste Types:	Not reported
Operator Name:	Not reported
Operator Type:	Not reported
Last Date:	Not reported

SPILLS:

Name:	ENVIRONMENTAL ALTERNATIVES
Address:	14 VAN STREET
City,State,Zip:	STATEN ISLAND, NY 10310-1311
Spill Number/Closed Date:	0502597 / 2006-08-23
Facility ID:	0502597
Facility Type:	ER
DER Facility ID:	293277
Site ID:	346998
DEC Region:	2
Spill Cause:	Other
Spill Class:	A2
SWIS:	4301
Spill Date:	2005-06-03
Investigator:	rvketani
Referred To:	Not reported
Reported to Dept:	2005-06-03
CID:	444

UTILITY METAL RESEARCH CORP. (Continued) **S105842318**

Water Affected:	SEWERS
Spill Source:	Institutional, Educational, Gov., Other
Spill Notifier:	Fire Department
Cleanup Ceased:	Not reported
Cleanup Meets Std:	False
Last Inspection:	Not reported
Recommended Penalty:	False
UST Trust:	False
Remediation Phase:	0
Date Entered In Computer:	2005-06-03
Spill Record Last Update:	2009-11-19
Spiller Name:	NYC FIRE DEPT
Spiller Company:	CHEMICAL BUILDING
Spiller Address:	14 VAN STREET
Spiller Company:	001
Contact Name:	NYC FIRE DEPT
DEC Memo:	"Major event - Fire/explosion - 1 fatality Tipple responded to the site. Site manufactured Bio-Diesel Fluid and Glycerin water No PBS or CBS found for this address Per NYC Tax Database - Contact Address: 14 Van Street Corp. 14 Van St. Staten Island, NY 10310-1311; block 00187,lot 0148 Phone directory (prior to fire) Plating System Inc., 14 Van St - 718-720-6646 4/27/06 - Austin - Spill inadvertantly assigned to CO staff (Keating) - reassigned to Ketani 4/28/06 - Raphael Ketani. I tried to find out more information about the explosion, but could only reach the Headquarters of the NYCFD (718) 999-2000. I went through the menu and reached the Fire Records office. The person answering the phone told me to send a FAXed record request (718) 999-0422 on official letterhead requesting a copy of the FD investigation report for the site and date in question. I sent the FAX and a CSL to the owner. 5/15/06 - Raphael Ketani. I received the FD investigation report on 5/4/06. It told me about the Fire Department's response to the explosion, but nothing else. It's not clear whether there was and still is oil contamination of the soil. Also, the April 28, 2006 CSL letter was returned due to the addressee being unknown. 5/22/06 - Raphael Ketani. I visited the site today and took many pictures. The site consists of the left half of a building which also contains a car repair shop, and a yard filled with tanks of all kinds, 2 cars on the left, and a gray cargo container. There are several tanks that look like they had burst open. I thought I saw some residue in the bottom of a large silver horizontal tank. There are rectangular plastic tanks about 4 feet high which appear to have some type of liquid in them. There is what an old AST on site which is 3/4 full and is rusting badly at one end. There are 2 derelict cars on site and a gray shipping container with unknown contents. There are other large plastic(?) tanks on site and I couldn't see into the storage area below the office of the former factory. No liquids were visible on the ground. I did detect a propane like odor on site. However, I couldn't find a gas cylinder. Mr. Jeremy Gaeta of Gaeta Inc. at 22 Van Street next door came up to me at the site and told me that the owner of the property is Marty and he moved his operations to Secaucus, NJ. He didn't know Marty's last name or his company's name. 5/24/06 - Raphael Ketani. I spoke to Pete Williamson of NYC DEP Hazmat (718) 595-4646 regarding the case. He said that he was the responder at the scene after the explosion happened. He said that DEP identified the materials, did over packing, and other work. He said that all of the chemicals were removed. I asked him who the owner was or the renter. He said he didn't know that off hand. I

UTILITY METAL RESEARCH CORP. (Continued) **S105842318**

asked him whether this was an active case with DEP. He said he didn't know that either. Mr. Williamson said that he will get back to me with additional information. 5/25/06 - Raphael Ketani. I tried to reach Mr. Williamson, but he wasn't in. So I left a message with the receptionist stating the Spills FAX number where he can send the DEP report for the site. 6/2/06 - Raphael Ketani. I contacted Mr. Williamson and he asked whether someone from DEP had called me. I said No. He said I should get the cleanup report within the hour. Mr. Williamson called me back later and said that the report isn't finished and wont be for a week or so. He said he will send it as soon as it is finished and approved. 6/22/06 - Raphael Ketani. I left a message for Mr. Williamson. 7/5/06 - Raphael Ketani. I spoke to Mr. Williamson. He said the report is still be reviewed and revised. He said they haven't forgotten about DEC. It's just that these things take time. I told him to get it to me as soon as it is in its final form. 8/18/06 - Raphael Ketani. I tried to reach Mr. Williamson, but could only leave a message with his secretary. I reached Mr. Williamson. He said that Mr. John Wilson, Chemist was supposed to give me a call regarding the site and the report. I told him that I never received a call. Mr. Williamson said that he will call Mr. Williamson and try and straighten the situation out. Mr. Wilson called me. He said that the report is still being edited in the fine details. He said to give it more time. I asked him whether he knew who the owner of the property was. He said it is Marty Borruso and the company was Environmental Alternatives. Mr. Wilson said that he didn't have the current address for Mr. Borruso in New Jersey handy, but that he will look it up and get back to me. He said that the report in review and editing is the Commissioner's Tech Report. Mr. Wilson added that Mr. Borruso was issued Right To Know violations and DEP and him already went to court. Some time later, I did a GOOGLE Search with Marty Borruso's name. I came up with many listings with his name in it. Most dealt with alternative fuels - specifically biodiesel generation and marketing. He was involved in alternative fuels marketing and electro or metal plating in Kearny, New Jersey. The site in Staten Island that blew up was formerly Environmental Alternatives, as Mr. Wilson had stated. I found Mr. Borruso's working cell number as (917) 273-5822. He lives at 26 Flagship Circle, Staten Island, 10309. His home numbers are: (718) 984-0729/8683, according to the January 2006 phone book for Staten Island. The phone book also lists the old site name as Plating Systems, Inc. with the old non-working phone number. I made contact with the legal division of DEP Hazmat (718) 595-6555. I spoke to Atty. Charles Shamoon (718) 595-6546 and asked him who might be handling an investigation or legal case against Environmental Alternatives and Marty Borruso. He said he didn't know, but he took down the name of the company and Mr. Borruso's name, and some particulars about the case and said he would pass my request around to see if anyone was involved. He said that one way or the other, someone will be getting back to me. Later, I tried to find out if the Division of Environmental Enforcement in Region 2 has a legal case against Mr. Borruso or the site, but was told that the clerk was not in and she would know. I will try later. I sent Mr. Borruso a CSL to his home address. At 4:45PM today, Enzel Kenzera (718) 595-4784 of the DEP Hazmat legal division called. He explained that there never was a DEP legal case against Mr. Borruso as he cooperated in the site investigation and cleanup. Mr. Borruso was given failure to disclose summonses, but nothing else. Mr. Kenzera said that DEP worked 24 hours a day to clean up the site and

UTILITY METAL RESEARCH CORP. (Continued) **S105842318**

moved 4 tractor trailer loads of materials out. He said there is nothing left on site, but DEP never did a subsurface investigation. 8/22/06 - Raphael Ketani. I spoke with the secretary for the Region 2 office of the Division of Law Enforcement, Dawn Francis. I asked her whether she knew of any legal or enforcement actions against Mr. Borruso or either of his companies. She said she will look search for what ever information DLE has. Dawn called me back and said that she has nothing in the way of tickets issued, fines, or DLE actions of any kind for the subject owner or businesses. 8/23/06 - Raphael Ketani. John Urda of DEC Region 2 Legal Affairs responded to my e-mail by phone and told me that DEC doesn't have a legal case against the property or the owner. Pursuant to the research into the site, I had a conversation with Randall Austin regarding what action I should take at this point in time. His comments, based upon my site visit and my case notes, were: 1) the site is covered in concrete, and there are no pipes or fill ports passing through it, so there are no pathways to the subsurface - so we may assume that the soil below the concrete is free from contamination from the site 2) DEP said they took all of the materials and the concrete is clean - so, probably, there are no materials or contamination on site 3) there is a 275 gal. home heating oil tank on site with something in it, but it isn't leaking - so we don't have jurisdiction 4) if anything, the Fire Department would be lead in this case as there was an explosion, but there is no documentation that they are doing anything and there is no legal case with DEC Based upon Mr. Austin's comments, my site visit, and my research, I am administratively closing the spill case. 11/19/09 - Raphael Ketani. Kimberly Staiger (sta-ger) (732) 452-6415 from Region 2 EPA called regarding the site. She said that a group called the North Shore Waterfront Conservancy received an environmental justice grant from the DEC and investigated 21 sites that have the potential to affect the environment in Staten Island or are affecting the environment. This site was one of the 21 investigated. Ms. Staiger asked what the status of the DEC case was. I told her that the DEP had removed all of the materials, the concrete floor was clean, and that no tanks were leaking. So, the DEC had no legal jurisdiction. She said that the report generated by the NSWC had made its way up the administrative ladder and had caught the attention of people in the EPA. She was just following up on the information in the report. She said she had been there and hadn't seen much of anything at the site. She asked if there were any reports she could review. I looked in the E-docs and found a report and described it to her, though it wasn't a report, but a slide show and other documents. She said that wouldn't be helpful and the conversation ended."

Remarks: "INFO: LARGE CHEMICAL STORAGE : AVOID HIGHLY TOXIC SMOKE AND RUNOFF WATER, SINEAD , ACIDS, BASES AND OTHERS: CHEMICAL LAB FRONT LEFT CORNER: 25 X85 BUILDING: HAZMAT RESPONDED: EXPLOSION AT THIS SITE$$$"

AE274 **STORE** **NY LTANKS** **S102962039**
SSE **506 RICHMOND TERRACE** **NY Spills** **N/A**
< 1/8 **STATEN ISLAND, NY**
0.046 mi.
245 ft. **Site 7 of 7 in cluster AE**

Actual:
23 ft.

Focus Map:
8

LTANKS:

Name:	KAMARAN DELI
Address:	506 RICHMOND TERR
City,State,Zip:	STATEN ISLAND, NY
Spill Number/Closed Date:	9711331 / 2003-03-03
Facility ID:	9711331
Site ID:	208622
Spill Date:	1998-01-09
Spill Cause:	Tank Overfill
Spill Source:	Commercial/Industrial
Spill Class:	C3
Cleanup Ceased:	Not reported
SWIS:	4301
Investigator:	TOMASELLO
Referred To:	Not reported
Reported to Dept:	1998-01-09
CID:	257
Water Affected:	Not reported
Spill Notifier:	Fire Department
Last Inspection:	Not reported
Recommended Penalty:	False
Meets Standard:	False
UST Involvement:	False
Remediation Phase:	0
Date Entered In Computer:	1998-01-09
Spill Record Last Update:	2004-04-26
Spiller Name:	Not reported
Spiller Company:	A&R FUELS INC
Spiller Address:	2125 MILL AVE
Spiller County:	001
Spiller Contact:	NONE
Spiller Phone:	Not reported
Spiller Extention:	Not reported
DEC Region:	2
DER Facility ID:	173115
DEC Memo:	""
Remarks:	"OVERFILL AND LEAKING TANK FIRE DEPT ON SCENE AND IS CLEANING UP "

All Materials:

Site ID:	208622
Operable Unit ID:	1054175
Operable Unit:	01
Material ID:	326010
Material Code:	0001A
Material Name:	#2 fuel oil
Case No.:	Not reported
Material FA:	Petroleum
Quantity:	100.00
Units:	G
Recovered:	100.00
Oxygenate:	Not reported

STORE (Continued) **S102962039**

SPILLS:

Name:	STORE
Address:	506 RICHMOND TERRACE
City,State,Zip:	STATEN ISLAND, NY
Spill Number/Closed Date:	9711328 / 2003-03-04
Facility ID:	9711328
Facility Type:	ER
DER Facility ID:	177778
Site ID:	214568
DEC Region:	2
Spill Cause:	Equipment Failure
Spill Class:	C4
SWIS:	4301
Spill Date:	1998-01-09
Investigator:	TOMASELLO
Referred To:	Not reported
Reported to Dept:	1998-01-09
CID:	370
Water Affected:	Not reported
Spill Source:	Commercial/Industrial
Spill Notifier:	Fire Department
Cleanup Ceased:	Not reported
Cleanup Meets Std:	False
Last Inspection:	Not reported
Recommended Penalty:	False
UST Trust:	False
Remediation Phase:	0
Date Entered In Computer:	1998-01-09
Spill Record Last Update:	2003-03-04
Spiller Name:	ABOVE CALLER
Spiller Company:	STORE
Spiller Address:	506 RICHMOND TERRACE
Spiller Company:	001
Contact Name:	ABOVE CALLER
DEC Memo:	"Prior to Sept, 2004 data translation this spill Lead_DEC Field was TOMSSELLO FD CALLED SANITATION (SPOKE TO STEVE JACOBS) TO CLEAN STREET. TANK IS 275 GALLONS. 200 GALLONS STILL IN THE TANK. A AND R FUEL 444-3400 HAVE BEEN NOTIFIED REPRESENTATIVES ON THE SCENE (TO PUMP OUT TANK) NO # FOR STORE. 3-4-03: AUSTIN - AS PER DIRECTIVE TO CLOSE OUT SPILLS W/NO RECENT HISTORY, CLOSE OUT. "
Remarks:	"ruptured fuel oil tank spilled to basement floor then pumped out into street - fire dept and police on scene - street was closed due to oil slick"

All Materials:

Site ID:	214568
Operable Unit ID:	1054172
Operable Unit:	01
Material ID:	326007
Material Code:	0001A
Material Name:	#2 fuel oil
Case No.:	Not reported
Material FA:	Petroleum
Quantity:	15.00
Units:	G
Recovered:	.00
Oxygenate:	Not reported

AA275 **UST REMOVAL** **NY Spills** **S117973537**
South **21 HEBERTON AVE** **N/A**
< 1/8 **STATEN ISLAND, NY**
0.046 mi.
245 ft. **Site 9 of 9 in cluster AA**

Actual:
16 ft.

Focus Map:
7

SPILLS:

Name:	UST REMOVAL
Address:	21 HEBERTON AVE
City,State,Zip:	STATEN ISLAND, NY
Spill Number/Closed Date:	1501873 / 2015-11-02
Facility ID:	1501873
Facility Type:	ER
DER Facility ID:	462812
Site ID:	508111
DEC Region:	2
Spill Cause:	Other
Spill Class:	C4
SWIS:	4301
Spill Date:	2015-05-20
Investigator:	SXMAHAT
Referred To:	Not reported
Reported to Dept:	2015-05-20
CID:	Not reported
Water Affected:	Not reported
Spill Source:	Commercial/Industrial
Spill Notifier:	Other
Cleanup Ceased:	Not reported
Cleanup Meets Std:	False
Last Inspection:	Not reported
Recommended Penalty:	False
UST Trust:	False
Remediation Phase:	0
Date Entered In Computer:	2015-05-20
Spill Record Last Update:	2015-11-02
Spiller Name:	TERESA CAVAGNARO
Spiller Company:	TERESA CAVAGNARO
Spiller Address:	21 HEBERTON AVE
Spiller Company:	999
Contact Name:	MICK RECCHIA
DEC Memo:	"5/26/15: Mahat DEC Mahat contacted Notifier about the spill and its nature. Mr. Recchina mentioned that soil boring that was performed around 560 gallon home heating oil tank had elevated PID readings. He was hired by the potential buyer to perform a Phase II investigation around the tank. No phone/ email about the current owner of the place. A CSL letter will be sent to mailing address: Central Auto Body **** Current Bussiness 21 Herberton Ave Staten Island, NY 10302 347.778.3753 Teresa Cavagnaro ***** Owner Jeff Cavagnaro DEC Mahat is expecting a call back from Jeff Cavagnaro with more information about the progress on the spill case. 11/2/15 : Mahat DEC Mahat received a tank closure and spill closure report. It has been uploaded on D2 for reference. Spill closure letter is under review. Report Review: Based on the report, all the end point samples are below CP 51 Guidance value (Lab Result). Contaminated soil has been removed and transported to regulated facility (Manifest). No further investigation is warranted on the spill case. Case is closed on NYSDEC Spill Database. "
Remarks:	"Soil borings showed elevated levels of oil in the soil. Clean up is unknown."

UST REMOVAL (Continued) **S117973537**

All Materials:

Site ID:	508111
Operable Unit ID:	1257430
Operable Unit:	01
Material ID:	2260430
Material Code:	0001A
Material Name:	#2 fuel oil
Case No.:	Not reported
Material FA:	Petroleum
Quantity:	Not reported
Units:	Not reported
Recovered:	Not reported
Oxygenate:	Not reported

AP276 **LOT 84,TAXBLOCK 1226** **NY E DESIGNATION** **S122872821**
South **35 LEYDEN AVENUE** **N/A**
< 1/8 **STATEN ISLAND, NY 10303**
0.046 mi.
245 ft. **Site 3 of 5 in cluster AP**

Actual: **40 ft.**
Focus Map: **6**

E DESIGNATION:

Name:	LOT 84,TAXBLOCK 1226
Address:	35 LEYDEN AVENUE
City,State,Zip:	STATEN ISLAND, NY 10303
Tax Lot(s):	84
Tax Block:	1226
Borough Code:	SI
E-No:	E-265
Effective Date:	5/11/2011
Satisfaction Date:	Not reported
Ceqr Number:	06DCP112R
Ulurp Number:	100118ZMR
Zoning Map No:	20c
Description:	Hazardous Materials* Phase I and Phase II Testing Protocol
Lot Remediation Date:	6/17/2016
Description:	Air Quality - HVAC fuel limited to natural gas
Lot Remediation Date:	Not reported

AT277 **RICHMOND HEALTH CENTER** **NY MANIFEST** **S118091665**
WSW **51 STUYVESANT PL** **N/A**
< 1/8 **STATEN ISLAND, NY 10302**
0.047 mi.
246 ft. **Site 1 of 6 in cluster AT**

Actual: **46 ft.**
Focus Map: **9**

NY MANIFEST:

Name:	RICHMOND HEALTH CENTER
Address:	51 STUYVESANT PL
City,State,Zip:	STATEN ISLAND, NY 10302
Country:	USA
EPA ID:	NYR000217463
Facility Status:	Not reported
Location Address 1:	51 STUYVESANT PL
Code:	BP

RICHMOND HEALTH CENTER (Continued) **S118091665**

Location Address 2:	Not reported
Total Tanks:	Not reported
Location City:	STATEN ISLAND
Location State:	NY
Location Zip:	10302
Location Zip 4:	Not reported

NY MANIFEST:

EPAID:	NYR000217463
Mailing Name:	RICHMOND HEALTH CENTER
Mailing Contact:	NYC DEPT OF HEALTH & MENTAL HYGIENE
Mailing Address 1:	42-09 28TH ST - WS 16-32
Mailing Address 2:	PO BOX CN-8
Mailing City:	QUEENS
Mailing State:	NY
Mailing Zip:	11101
Mailing Zip 4:	4132
Mailing Country:	USA
Mailing Phone:	3073966454

NY MANIFEST:

Document ID:	Not reported
Manifest Status:	Not reported
seq:	Not reported
Year:	2015
Trans1 State ID:	NJ0000027193
Trans2 State ID:	Not reported
Generator Ship Date:	06/12/2015
Trans1 Recv Date:	06/12/2015
Trans2 Recv Date:	Not reported
TSD Site Recv Date:	06/12/2015
Part A Recv Date:	Not reported
Part B Recv Date:	Not reported
Generator EPA ID:	NYR000217463
Trans1 EPA ID:	Not reported
Trans2 EPA ID:	Not reported
TSDF ID 1:	NJD002200046
TSDF ID 2:	Not reported
Manifest Tracking Number:	013244794JJK
Import Indicator:	N
Export Indicator:	N
Discr Quantity Indicator:	N
Discr Type Indicator:	N
Discr Residue Indicator:	N
Discr Partial Reject Indicator:	N
Discr Full Reject Indicator:	N
Manifest Ref Number:	Not reported
Alt Facility RCRA ID:	Not reported
Alt Facility Sign Date:	Not reported
MGMT Method Type Code:	H141
Waste Code:	Not reported
Waste Code:	Not reported
Waste Code:	Not reported
Waste Code:	Not reported
Waste Code:	Not reported
Waste Code:	Not reported
Quantity:	100

RICHMOND HEALTH CENTER (Continued) **S118091665**

Units:	P - Pounds
Number of Containers:	2
Container Type:	CY - Cylinders
Handling Method:	T Chemical, physical, or biological treatment.
Specific Gravity:	1
Waste Code:	D001
Waste Code 1_2:	Not reported
Waste Code 1_3:	Not reported
Waste Code 1_4:	Not reported
Waste Code 1_5:	Not reported
Waste Code 1_6:	Not reported

Click this hyperlink while viewing on your computer to access
-1 additional NY MANIFEST: record(s) in the EDR Site Report.

AT278 **RICHMOND HEALTH CENTER** **RCRA-VSQG** **1017780154**
WSW **51 STUYVESANT PL** **FINDS** **NYR000217463**
< 1/8 **STATEN ISLAND, NY 10302**
0.047 mi.
246 ft. **Site 2 of 6 in cluster AT**

Actual:
46 ft.

Focus Map:
9

RCRA-VSQG:

Date form received by agency:	02/12/2015
Facility name:	RICHMOND HEALTH CENTER
Facility address:	51 STUYVESANT PL STATEN ISLAND, NY 10302
EPA ID:	NYR000217463
Mailing address:	GOTHAM CENTER 42-09 28TH ST PO BOX CN-8 QUEENS, NY 11101-4132
Contact:	GEORGE TROIANO
Contact address:	GOTHAM CENTER 42-09 28TH ST PO BOX CN-8 QUEENS, NY 11101-4132
Contact country:	US
Contact telephone:	347-396-6454
Contact email:	GTROIANO@HEALTH.NYC.GOV
EPA Region:	02
Classification:	Conditionally Exempt Small Quantity Generator
Description:	Handler: generates 100 kg or less of hazardous waste per calendar month, and accumulates 1000 kg or less of hazardous waste at any time; or generates 1 kg or less of acutely hazardous waste per calendar month, and accumulates at any time: 1 kg or less of acutely hazardous waste; or 100 kg or less of any residue or contaminated soil, waste or other debris resulting from the cleanup of a spill, into or on any land or water, of acutely hazardous waste; or generates 100 kg or less of any residue or contaminated soil, waste or other debris resulting from the cleanup of a spill, into or on any land or water, of acutely hazardous waste during any calendar month, and accumulates at any time: 1 kg or less of acutely hazardous waste; or 100 kg or less of any residue or contaminated soil, waste or other debris resulting from the cleanup of a spill, into or on any land or water, of acutely hazardous waste

Owner/Operator Summary:

Owner/operator name:	NYC DOHMH GOTHAM CENTER
Owner/operator address:	28TH ST

RICHMOND HEALTH CENTER (Continued) **1017780154**

QUEENS, NY 11101
Owner/operator country: US
Owner/operator telephone: 347-396-6753
Owner/operator email: Not reported
Owner/operator fax: Not reported
Owner/operator extension: Not reported
Legal status: Municipal
Owner/Operator Type: Owner
Owner/Op start date: 03/01/1940
Owner/Op end date: Not reported

Owner/operator name: SHEILA BENJAMIN
Owner/operator address: Not reported
Not reported
Owner/operator country: US
Owner/operator telephone: Not reported
Owner/operator email: Not reported
Owner/operator fax: Not reported
Owner/operator extension: Not reported
Legal status: Municipal
Owner/Operator Type: Operator
Owner/Op start date: 11/15/2011
Owner/Op end date: Not reported

Handler Activities Summary:
U.S. importer of hazardous waste: No
Mixed waste (haz. and radioactive): No
Recycler of hazardous waste: No
Transporter of hazardous waste: No
Treater, storer or disposer of HW: No
Underground injection activity: No
On-site burner exemption: No
Furnace exemption: No
Used oil fuel burner: No
Used oil processor: No
User oil refiner: No
Used oil fuel marketer to burner: No
Used oil Specification marketer: No
Used oil transfer facility: No
Used oil transporter: No

Hazardous Waste Summary:

. Waste code: B001
. Waste name: PCB oil (concentrated) from transformers, capacitors, etc.

. Waste code: B002
. Waste name: Petroleum oil or other liquid containing 50 ppm or greater of PCBs, but less than 500 ppm PCBs. This includes oil from electrical equipment whose PCB concentration is unknown, except for circuit breakers, reclosers and cable.

. Waste code: B003
. Waste name: Petroleum oil or other liquid containing 500 ppm or greater of PCBs.

. Waste code: B004

RICHMOND HEALTH CENTER (Continued) **1017780154**

. Waste name: PCB articles containing 50 ppm or greater of PCBs, but less than 500 ppm PCBs, excluding small capacitors. This includes oil-filled electrical equipment whose PCB concentration is unknown, except for circuit breakers, reclosers and cable.

. Waste code: D001
. Waste name: IGNITABLE WASTE

. Waste code: D002
. Waste name: CORROSIVE WASTE

. Waste code: D003
. Waste name: REACTIVE WASTE

. Waste code: D004
. Waste name: ARSENIC

. Waste code: D005
. Waste name: BARIUM

. Waste code: D006
. Waste name: CADMIUM

. Waste code: D007
. Waste name: CHROMIUM

. Waste code: D008
. Waste name: LEAD

. Waste code: D009
. Waste name: MERCURY

. Waste code: D010
. Waste name: SELENIUM

. Waste code: D011
. Waste name: SILVER

. Waste code: D022
. Waste name: CHLOROFORM

. Waste code: D038
. Waste name: PYRIDINE

. Waste code: D040
. Waste name: TRICHLORETHYLENE

. Waste code: F002
. Waste name: THE FOLLOWING SPENT HALOGENATED SOLVENTS: TETRACHLOROETHYLENE, METHYLENE CHLORIDE, TRICHLOROETHYLENE, 1,1,1-TRICHLOROETHANE, CHLOROBENZENE, 1,1,2-TRICHLORO-1,2,2-TRIFLUOROETHANE, ORTHO-DICHLOROBENZENE, TRICHLOROFLUOROMETHANE, AND 1,1,2, TRICHLOROETHANE; ALL SPENT SOLVENT MIXTURES/BLENDS CONTAINING, BEFORE USE, A TOTAL OF TEN PERCENT OR MORE (BY VOLUME) OF ONE OR MORE OF THE ABOVE HALOGENATED SOLVENTS OR THOSE SOLVENTS LISTED IN F001, F004, AND F005; AND STILL BOTTOMS FROM THE RECOVERY OF THESE SPENT SOLVENTS AND SPENT SOLVENT MIXTURES.

RICHMOND HEALTH CENTER (Continued) **1017780154**

. Waste code: F003
. Waste name: THE FOLLOWING SPENT NONHALOGENATED SOLVENTS: XYLENE, ACETONE, ETHYL ACETATE, ETHYL BENZENE, ETHYL ETHER, METHYL ISOBUTYL KETONE, N-BUTYL ALCOHOL, CYCLOHEXANONE, AND METHANOL; ALL SPENT SOLVENT MIXTURES/BLENDS CONTAINING, BEFORE USE, ONLY THE ABOVE SPENT NONHALOGENATED SOLVENTS; AND ALL SPENT SOLVENT MIXTURES/BLENDS CONTAINING, BEFORE USE, ONE OR MORE OF THE ABOVE NONHALOGENATED SOLVENTS, AND A TOTAL OF TEN PERCENT OR MORE (BY VOLUME) OF ONE OR MORE OF THOSE SOLVENTS LISTED IN F001, F002, F004, AND F005; AND STILL BOTTOMS FROM THE RECOVERY OF THESE SPENT SOLVENTS AND SPENT SOLVENT MIXTURES.

. Waste code: F005
. Waste name: THE FOLLOWING SPENT NONHALOGENATED SOLVENTS: TOLUENE, METHYL ETHYL KETONE, CARBON DISULFIDE, ISOBUTANOL, PYRIDINE, BENZENE, 2-ETHOXYETHANOL, AND 2-NITROPROPANE; ALL SPENT SOLVENT MIXTURES/BLENDS CONTAINING, BEFORE USE, A TOTAL OF TEN PERCENT OR MORE (BY VOLUME) OF ONE OR MORE OF THE ABOVE NONHALOGENATED SOLVENTS OR THOSE SOLVENTS LISTED IN F001, F002, OR F004; AND STILL BOTTOMS FROM THE RECOVERY OF THESE SPENT SOLVENTS AND SPENT SOLVENT MIXTURES.

. Waste code: U122
. Waste name: FORMALDEHYDE

. Waste code: U188
. Waste name: PHENOL

Violation Status: No violations found

FINDS:

Registry ID: 110063756939

Environmental Interest/Information System

RCRAInfo is a national information system that supports the Resource Conservation and Recovery Act (RCRA) program through the tracking of events and activities related to facilities that generate, transport, and treat, store, or dispose of hazardous waste. RCRAInfo allows RCRA program staff to track the notification, permit, compliance, and corrective action activities required under RCRA.

Click this hyperlink while viewing on your computer to access additional FINDS: detail in the EDR Site Report.

AT279 **RICHMOND HEALTH CENTER** **NJ MANIFEST** **S120679074**
WSW **51 STUYVESANT PL** **N/A**
< 1/8 **STATEN ISLAND, NY 10302**
0.047 mi.
246 ft. **Site 3 of 6 in cluster AT**

Actual:
46 ft.

Focus Map:
9

NJ MANIFEST:
EPA Id: NYR000217463
Mail Address: GOTHAM CENTER
Mail City/State/Zip: QUEENS, NY 11101-4132
Facility Phone: Not reported
Emergency Phone: Not reported
Contact: GEORGE TROIANO

RICHMOND HEALTH CENTER (Continued) **S120679074**

Comments:	Not reported
SIC Code:	Not reported
County:	NY085
Municipal:	Not reported
Previous EPA Id:	Not reported
Gen Flag:	Not reported
Trans Flag:	Not reported
TSDF Flag:	Not reported
Name Change:	Not reported
Date Change:	Not reported

Manifest:

Manifest Number:	013244794JJK
EPA ID:	NYR000217463
Date Shipped:	6/12/2015
TSDF EPA ID:	NJD002200046
Transporter EPA ID:	NJ0000027193
Transporter 2 EPA ID:	Not reported
Transporter 3 EPA ID:	Not reported
Transporter 4 EPA ID:	Not reported
Transporter 5 EPA ID:	Not reported
Transporter 6 EPA ID:	Not reported
Transporter 7 EPA ID:	Not reported
Transporter 8 EPA ID:	Not reported
Transporter 9 EPA ID:	Not reported
Transporter 10 EPA ID:	Not reported
Date Trans1 Transported Waste:	Not reported
Date Trans2 Transported Waste:	Not reported
Date Trans3 Transported Waste:	Not reported
Date Trans4 Transported Waste:	Not reported
Date Trans5 Transported Waste:	Not reported
Date Trans6 Transported Waste:	Not reported
Date Trans7 Transported Waste:	Not reported
Date Trans8 Transported Waste:	Not reported
Date Trans9 Transported Waste:	Not reported
Date Trans10 Transported Waste:	Not reported
Date TSDF Received Waste:	Not reported
TSDF EPA Facility Name:	Not reported
QTY Units:	Not reported
Transporter SEQ ID:	Not reported
Transporter-1 Date:	Not reported
Waste SEQ ID:	Not reported
Waste Type Code 2:	Not reported
Waste Type Code 3:	Not reported
Waste Type Code 4:	Not reported
Waste Type Code 5:	Not reported
Waste Type Code 6:	Not reported
Date Accepted:	Not reported
Manifest Discrepancy Type:	Not reported
Data Entry Number:	Not reported
Was Load Rejected:	QUEENS, NY 11101-4132
Reason Load Was Rejected:	Not reported

AP280 **LOT 1,TAXBLOCK 1226** **NY E DESIGNATION** **S111072487**
South **LEYDEN AVENUE** **N/A**
< 1/8 **STATEN ISLAND, NY**
0.047 mi.
250 ft. **Site 4 of 5 in cluster AP**

Actual:
39 ft.

Focus Map:
6

E DESIGNATION:

Name:	LOT 1,TAXBLOCK 1226
Address:	LEYDEN AVENUE
City,State,Zip:	STATEN ISLAND, NY
Tax Lot(s):	1
Tax Block:	1226
Borough Code:	Not reported
E-No:	E-265
Effective Date:	5/11/2011
Satisfaction Date:	Not reported
Ceqr Number:	06DCP112R
Ulurp Number:	100118ZMR
Zoning Map No:	20c
Description:	Air Quality - HVAC fuel limited to natural gas
Lot Remediation Date:	Not reported

---

281 **SHERWIN-WILLIAMS CO THE** **RCRA NonGen / NLR** **1000131697**
North **41 RICHMOND AVE** **FINDS** **NYD000799221**
< 1/8 **STATEN ISLAND, NY 10302** **ECHO**
0.047 mi. **NY MANIFEST**
250 ft.

Actual:
15 ft.

Focus Map:
7

RCRA NonGen / NLR:

Date form received by agency:	01/01/2007
Facility name:	SHERWIN-WILLIAMS CO THE
Facility address:	41 RICHMOND AVE STATEN ISLAND, NY 10302
EPA ID:	NYD000799221
Mailing address:	RICHMOND AVE STATEN ISLAND, NY 10302
Contact:	H WILLIAMS JR
Contact address:	RICHMOND AVE STATEN ISLAND, NY 10302
Contact country:	US
Contact telephone:	216-566-3096
Contact email:	Not reported
EPA Region:	02
Classification:	Non-Generator
Description:	Handler: Non-Generators do not presently generate hazardous waste

Owner/Operator Summary:

Owner/operator name:	THE SHERWIN-WILLIAMS CO
Owner/operator address:	NOT REQUIRED NOT REQUIRED, WY 99999
Owner/operator country:	US
Owner/operator telephone:	212-555-1212
Owner/operator email:	Not reported
Owner/operator fax:	Not reported
Owner/operator extension:	Not reported
Legal status:	Private
Owner/Operator Type:	Owner
Owner/Op start date:	Not reported

SHERWIN-WILLIAMS CO THE (Continued) **1000131697**

Owner/Op end date: Not reported

Owner/operator name: THE SHERWIN-WILLIAMS CO
Owner/operator address: NOT REQUIRED
NOT REQUIRED, WY 99999
Owner/operator country: US
Owner/operator telephone: 212-555-1212
Owner/operator email: Not reported
Owner/operator fax: Not reported
Owner/operator extension: Not reported
Legal status: Private
Owner/Operator Type: Operator
Owner/Op start date: Not reported
Owner/Op end date: Not reported

Handler Activities Summary:
U.S. importer of hazardous waste: No
Mixed waste (haz. and radioactive): No
Recycler of hazardous waste: No
Transporter of hazardous waste: No
Treater, storer or disposer of HW: No
Underground injection activity: No
On-site burner exemption: No
Furnace exemption: No
Used oil fuel burner: No
Used oil processor: No
User oil refiner: No
Used oil fuel marketer to burner: No
Used oil Specification marketer: No
Used oil transfer facility: No
Used oil transporter: No

Historical Generators:
Date form received by agency: 01/01/2006
Site name: SHERWIN-WILLIAMS CO THE
Classification: Not a generator, verified

Date form received by agency: 08/18/1980
Site name: SHERWIN-WILLIAMS CO THE
Classification: Not a generator, verified

Hazardous Waste Summary:

. Waste code: D000
. Waste name: Not Defined

. Waste code: D001
. Waste name: IGNITABLE WASTE

. Waste code: D002
. Waste name: CORROSIVE WASTE

. Waste code: D003
. Waste name: REACTIVE WASTE

. Waste code: F002

SHERWIN-WILLIAMS CO THE (Continued) **1000131697**

. Waste name: THE FOLLOWING SPENT HALOGENATED SOLVENTS: TETRACHLOROETHYLENE, METHYLENE CHLORIDE, TRICHLOROETHYLENE, 1,1,1-TRICHLOROETHANE, CHLOROBENZENE, 1,1,2-TRICHLORO-1,2,2-TRIFLUOROETHANE, ORTHO-DICHLOROBENZENE, TRICHLOROFLUOROMETHANE, AND 1,1,2, TRICHLOROETHANE; ALL SPENT SOLVENT MIXTURES/BLENDS CONTAINING, BEFORE USE, A TOTAL OF TEN PERCENT OR MORE (BY VOLUME) OF ONE OR MORE OF THE ABOVE HALOGENATED SOLVENTS OR THOSE SOLVENTS LISTED IN F001, F004, AND F005; AND STILL BOTTOMS FROM THE RECOVERY OF THESE SPENT SOLVENTS AND SPENT SOLVENT MIXTURES.

. Waste code: F003
. Waste name: THE FOLLOWING SPENT NONHALOGENATED SOLVENTS: XYLENE, ACETONE, ETHYL ACETATE, ETHYL BENZENE, ETHYL ETHER, METHYL ISOBUTYL KETONE, N-BUTYL ALCOHOL, CYCLOHEXANONE, AND METHANOL; ALL SPENT SOLVENT MIXTURES/BLENDS CONTAINING, BEFORE USE, ONLY THE ABOVE SPENT NONHALOGENATED SOLVENTS; AND ALL SPENT SOLVENT MIXTURES/BLENDS CONTAINING, BEFORE USE, ONE OR MORE OF THE ABOVE NONHALOGENATED SOLVENTS, AND A TOTAL OF TEN PERCENT OR MORE (BY VOLUME) OF ONE OR MORE OF THOSE SOLVENTS LISTED IN F001, F002, F004, AND F005; AND STILL BOTTOMS FROM THE RECOVERY OF THESE SPENT SOLVENTS AND SPENT SOLVENT MIXTURES.

. Waste code: F005
. Waste name: THE FOLLOWING SPENT NONHALOGENATED SOLVENTS: TOLUENE, METHYL ETHYL KETONE, CARBON DISULFIDE, ISOBUTANOL, PYRIDINE, BENZENE, 2-ETHOXYETHANOL, AND 2-NITROPROPANE; ALL SPENT SOLVENT MIXTURES/BLENDS CONTAINING, BEFORE USE, A TOTAL OF TEN PERCENT OR MORE (BY VOLUME) OF ONE OR MORE OF THE ABOVE NONHALOGENATED SOLVENTS OR THOSE SOLVENTS LISTED IN F001, F002, OR F004; AND STILL BOTTOMS FROM THE RECOVERY OF THESE SPENT SOLVENTS AND SPENT SOLVENT MIXTURES.

. Waste code: F017
. Waste name: Not Defined

. Waste code: F018
. Waste name: Not Defined

. Waste code: U002
. Waste name: 2-PROPANONE (I) (OR) ACETONE (I)

. Waste code: U031
. Waste name: 1-BUTANOL (I) (OR) N-BUTYL ALCOHOL (I)

. Waste code: U112
. Waste name: ACETIC ACID, ETHYL ESTER (I) (OR) ETHYL ACETATE (I)

. Waste code: U150
. Waste name: L-PHENYLALANINE, 4-[BIS(2-CHLOROETHYL)AMINO]- (OR) MELPHALAN

. Waste code: U154
. Waste name: METHANOL (I) (OR) METHYL ALCOHOL (I)

. Waste code: U159
. Waste name: 2-BUTANONE (I,T) (OR) METHYL ETHYL KETONE (MEK) (I,T)

. Waste code: U161
. Waste name: 4-METHYL-2-PENTANONE (I) (OR) METHYL ISOBUTYL KETONE (I) (OR)

SHERWIN-WILLIAMS CO THE (Continued) **1000131697**

PENTANOL, 4-METHYL-

. Waste code: U220
. Waste name: BENZENE, METHYL- (OR) TOLUENE

. Waste code: U239
. Waste name: BENZENE, DIMETHYL- (I,T) (OR) XYLENE (I)

Violation Status: No violations found

FINDS:

Registry ID: 110004331508

Environmental Interest/Information System
RCRAInfo is a national information system that supports the Resource Conservation and Recovery Act (RCRA) program through the tracking of events and activities related to facilities that generate, transport, and treat, store, or dispose of hazardous waste. RCRAInfo allows RCRA program staff to track the notification, permit, compliance, and corrective action activities required under RCRA.

Click this hyperlink while viewing on your computer to access additional FINDS: detail in the EDR Site Report.

ECHO:
Envid: 1000131697
Registry ID: 110004331508
DFR URL: http://echo.epa.gov/detailed-facility-report?fid=110004331508

NY MANIFEST:
Name: SHERWIN WILLIAMS CO #5681
Address: 41 RICHMOND AVE
City,State,Zip: STATEN ISLAND, NY 10302
Country: USA
EPA ID: NYD000799221
Facility Status: Not reported
Location Address 1: 41 PORT RICHMOND AVE
Code: BP
Location Address 2: Not reported
Total Tanks: Not reported
Location City: STATEN ISLAND
Location State: NY
Location Zip: 10302
Location Zip 4: 1398

NY MANIFEST:
EPAID: NYD000799221
Mailing Name: SHERWIN WILLIAMS CO #5681
Mailing Contact: NASHID WALKER
Mailing Address 1: 41 PORT RICHMOND AVE
Mailing Address 2: Not reported
Mailing City: STATEN ISLAND
Mailing State: NY
Mailing Zip: 10302
Mailing Zip 4: 1398

SHERWIN-WILLIAMS CO THE (Continued) **1000131697**

Mailing Country:	USA
Mailing Phone:	7184426220

NY MANIFEST:

Document ID:	Not reported
Manifest Status:	Not reported
seq:	Not reported
Year:	2011
Trans1 State ID:	NYD082785429
Trans2 State ID:	PAD982661381
Generator Ship Date:	12/15/2011
Trans1 Recv Date:	12/15/2011
Trans2 Recv Date:	12/22/2011
TSD Site Recv Date:	12/22/2011
Part A Recv Date:	Not reported
Part B Recv Date:	Not reported
Generator EPA ID:	NYD000799221
Trans1 EPA ID:	Not reported
Trans2 EPA ID:	Not reported
TSDF ID 1:	RID040098352
TSDF ID 2:	Not reported
Manifest Tracking Number:	004989507FLE
Import Indicator:	N
Export Indicator:	N
Discr Quantity Indicator:	N
Discr Type Indicator:	N
Discr Residue Indicator:	N
Discr Partial Reject Indicator:	N
Discr Full Reject Indicator:	N
Manifest Ref Number:	Not reported
Alt Facility RCRA ID:	Not reported
Alt Facility Sign Date:	Not reported
MGMT Method Type Code:	H141
Waste Code:	Not reported
Waste Code:	Not reported
Waste Code:	Not reported
Waste Code:	Not reported
Waste Code:	Not reported
Waste Code:	Not reported
Quantity:	590.0
Units:	P - Pounds
Number of Containers:	2.0
Container Type:	DM - Metal drums, barrels
Handling Method:	B Incineration, heat recovery, burning.
Specific Gravity:	1.0
Waste Code:	D001
Waste Code 1_2:	Not reported
Waste Code 1_3:	Not reported
Waste Code 1_4:	Not reported
Waste Code 1_5:	Not reported
Waste Code 1_6:	Not reported

Click this hyperlink while viewing on your computer to access
-1 additional NY MANIFEST: record(s) in the EDR Site Report.

AS282 **SAINT GEORGE LAUNDROMAT** **EDR Hist Cleaner** **1018813714**
WSW **93 STUYVESANT PL** **N/A**
< 1/8 **STATEN ISLAND, NY 10301**
0.048 mi.
252 ft. **Site 2 of 5 in cluster AS**

Actual: EDR Hist Cleaner
48 ft.

Focus Map:
9

Year:	Name:	Type:
1987	COURT LAUNDRY	Power Laundries, Family And Commercial
1988	COURT LAUNDRY	Power Laundries, Family And Commercial
1994	SANS PAREIL	Drycleaning Plants, Except Rugs
1995	SANS PAREIL	Drycleaning Plants, Except Rugs
1996	SANS PAREIL	Drycleaning Plants, Except Rugs
1997	SANAPAREIL	Drycleaning Plants, Except Rugs
2001	STUVYESANT CLEANERS INC	Drycleaning Plants, Except Rugs, NEC
2002	STUVYESANT CLEANERS INC	Drycleaning Plants, Except Rugs, NEC
2003	STUVYESANT CLEANERS INC	Drycleaning Plants, Except Rugs, NEC
2004	STUVYESANT CLEANERS INC	Drycleaning Plants, Except Rugs, NEC

AU283 **AUTO SPHERE INC** **RCRA-VSQG** **1004759803**
South **145 GRANITE AVE** **FINDS** **NYR000021576**
< 1/8 **STATEN ISLAND, NY 10303** **ECHO**
0.048 mi. **NJ MANIFEST**
254 ft. **Site 1 of 2 in cluster AU** **NY MANIFEST**

Actual: RCRA-VSQG:
36 ft.

Focus Map:
6

Date form received by agency:	01/01/2007
Facility name:	AUTO SPHERE INC
Facility address:	145 GRANITE AVE STATEN ISLAND, NY 10303
EPA ID:	NYR000021576
Mailing address:	GRANITE AVE STATEN ISLAND, NY 10303
Contact:	EDWARD KOLB
Contact address:	GRANITE AVE STATEN ISLAND, NY 10303
Contact country:	US
Contact telephone:	718-816-6100
Contact email:	Not reported
EPA Region:	02
Classification:	Conditionally Exempt Small Quantity Generator
Description:	Handler: generates 100 kg or less of hazardous waste per calendar month, and accumulates 1000 kg or less of hazardous waste at any time; or generates 1 kg or less of acutely hazardous waste per calendar month, and accumulates at any time: 1 kg or less of acutely hazardous waste; or 100 kg or less of any residue or contaminated soil, waste or other debris resulting from the cleanup of a spill, into or on any land or water, of acutely hazardous waste; or generates 100 kg or less of any residue or contaminated soil, waste or other debris resulting from the cleanup of a spill, into or on any land or water, of acutely hazardous waste during any calendar month, and accumulates at any time: 1 kg or less of acutely hazardous waste; or 100 kg or less of any residue or contaminated soil, waste or other debris resulting from the cleanup of a spill, into or on any land or water, of acutely hazardous waste

Owner/Operator Summary:

Owner/operator name:	GRANITE ENTERPRISE INC

AUTO SPHERE INC (Continued) **1004759803**

Owner/operator address: 145 GRANITE AVE
STATEN ISLAND, NY 10303
Owner/operator country: US
Owner/operator telephone: 718-816-6100
Owner/operator email: Not reported
Owner/operator fax: Not reported
Owner/operator extension: Not reported
Legal status: Private
Owner/Operator Type: Owner
Owner/Op start date: Not reported
Owner/Op end date: Not reported

Owner/operator name: GRANITE ENTERPRISE INC
Owner/operator address: 145 GRANITE AVE
STATEN ISLAND, NY 10303
Owner/operator country: US
Owner/operator telephone: 718-816-6100
Owner/operator email: Not reported
Owner/operator fax: Not reported
Owner/operator extension: Not reported
Legal status: Private
Owner/Operator Type: Operator
Owner/Op start date: Not reported
Owner/Op end date: Not reported

Handler Activities Summary:
U.S. importer of hazardous waste: No
Mixed waste (haz. and radioactive): No
Recycler of hazardous waste: No
Transporter of hazardous waste: No
Treater, storer or disposer of HW: No
Underground injection activity: No
On-site burner exemption: No
Furnace exemption: No
Used oil fuel burner: No
Used oil processor: No
User oil refiner: No
Used oil fuel marketer to burner: No
Used oil Specification marketer: No
Used oil transfer facility: No
Used oil transporter: No

Historical Generators:
Date form received by agency: 01/01/2006
Site name: AUTO SPHERE INC
Classification: Conditionally Exempt Small Quantity Generator

Date form received by agency: 03/28/1996
Site name: AUTO SPHERE INC
Classification: Conditionally Exempt Small Quantity Generator

Hazardous Waste Summary:

. Waste code: D000
. Waste name: Not Defined

AUTO SPHERE INC (Continued) **1004759803**

. Waste code: D001
. Waste name: IGNITABLE WASTE

. Waste code: F001
. Waste name: THE FOLLOWING SPENT HALOGENATED SOLVENTS USED IN DEGREASING: TETRACHLOROETHYLENE, TRICHLORETHYLENE, METHYLENE CHLORIDE, 1,1,1-TRICHLOROETHANE, CARBON TETRACHLORIDE AND CHLORINATED FLUOROCARBONS; ALL SPENT SOLVENT MIXTURES/BLENDS USED IN DEGREASING CONTAINING, BEFORE USE, A TOTAL OF TEN PERCENT OR MORE (BY VOLUME) OF ONE OR MORE OF THE ABOVE HALOGENATED SOLVENTS OR THOSE SOLVENTS LISTED IN F002, F004, AND F005; AND STILL BOTTOMS FROM THE RECOVERY OF THESE SPENT SOLVENTS AND SPENT SOLVENT MIXTURES.

Violation Status: No violations found

FINDS:

Registry ID: 110004523515

Environmental Interest/Information System
RCRAInfo is a national information system that supports the Resource Conservation and Recovery Act (RCRA) program through the tracking of events and activities related to facilities that generate, transport, and treat, store, or dispose of hazardous waste. RCRAInfo allows RCRA program staff to track the notification, permit, compliance, and corrective action activities required under RCRA.

Click this hyperlink while viewing on your computer to access additional FINDS: detail in the EDR Site Report.

ECHO:

Envid:	1004759803
Registry ID:	110004523515
DFR URL:	http://echo.epa.gov/detailed-facility-report?fid=110004523515

NJ MANIFEST:

EPA Id:	NYR000021576
Mail Address:	Not reported
Mail City/State/Zip:	Not reported
Facility Phone:	7188767000
Emergency Phone:	Not reported
Contact:	Not reported
Comments:	Not reported
SIC Code:	Not reported
County:	00
Municipal:	00
Previous EPA Id:	Not reported
Gen Flag:	X
Trans Flag:	Not reported
TSDF Flag:	Not reported
Name Change:	Not reported
Date Change:	Not reported

Manifest:

Manifest Number:	000086944SKS
EPA ID:	NYR000021576

AUTO SPHERE INC (Continued) **1004759803**

Date Shipped:	01/07/2008
TSDF EPA ID:	NJD982270506
Transporter EPA ID:	TXR000050930
Transporter 2 EPA ID:	Not reported
Transporter 3 EPA ID:	Not reported
Transporter 4 EPA ID:	Not reported
Transporter 5 EPA ID:	Not reported
Transporter 6 EPA ID:	Not reported
Transporter 7 EPA ID:	Not reported
Transporter 8 EPA ID:	Not reported
Transporter 9 EPA ID:	Not reported
Transporter 10 EPA ID:	Not reported
Date Trans1 Transported Waste:	01/07/2008
Date Trans2 Transported Waste:	Not reported
Date Trans3 Transported Waste:	Not reported
Date Trans4 Transported Waste:	Not reported
Date Trans5 Transported Waste:	Not reported
Date Trans6 Transported Waste:	Not reported
Date Trans7 Transported Waste:	Not reported
Date Trans8 Transported Waste:	Not reported
Date Trans9 Transported Waste:	Not reported
Date Trans10 Transported Waste:	Not reported
Date TSDF Received Waste:	01/07/2008
TSDF EPA Facility Name:	Not reported
QTY Units:	Not reported
Transporter SEQ ID:	Not reported
Transporter-1 Date:	Not reported
Waste SEQ ID:	Not reported
Waste Type Code 2:	Not reported
Waste Type Code 3:	Not reported
Waste Type Code 4:	Not reported
Waste Type Code 5:	Not reported
Waste Type Code 6:	Not reported
Date Accepted:	Not reported
Manifest Discrepancy Type:	Not reported
Data Entry Number:	Not reported
Was Load Rejected:	No
Reason Load Was Rejected:	Not reported

Waste:

Manifest Year:	Not reported
Waste Code:	D001
Hand Code:	H141
Quantity:	26 G

Manifest Number:	NJA5072562
EPA ID:	NYR000021576
Date Shipped:	08/04/2005
TSDF EPA ID:	NJD982270506
Transporter EPA ID:	TXR000050930
Transporter 2 EPA ID:	Not reported
Transporter 3 EPA ID:	Not reported
Transporter 4 EPA ID:	Not reported
Transporter 5 EPA ID:	Not reported
Transporter 6 EPA ID:	Not reported
Transporter 7 EPA ID:	Not reported
Transporter 8 EPA ID:	Not reported

AUTO SPHERE INC (Continued) **1004759803**

Transporter 9 EPA ID:	Not reported
Transporter 10 EPA ID:	Not reported
Date Trans1 Transported Waste:	08/04/2005
Date Trans2 Transported Waste:	Not reported
Date Trans3 Transported Waste:	Not reported
Date Trans4 Transported Waste:	Not reported
Date Trans5 Transported Waste:	Not reported
Date Trans6 Transported Waste:	Not reported
Date Trans7 Transported Waste:	Not reported
Date Trans8 Transported Waste:	Not reported
Date Trans9 Transported Waste:	Not reported
Date Trans10 Transported Waste:	Not reported
Date TSDF Received Waste:	08/04/2005
TSDF EPA Facility Name:	Not reported
QTY Units:	Not reported
Transporter SEQ ID:	Not reported
Transporter-1 Date:	Not reported
Waste SEQ ID:	Not reported
Waste Type Code 2:	Not reported
Waste Type Code 3:	Not reported
Waste Type Code 4:	Not reported
Waste Type Code 5:	Not reported
Waste Type Code 6:	Not reported
Date Accepted:	Not reported
Manifest Discrepancy Type:	Not reported
Data Entry Number:	09160521
Was Load Rejected:	No
Reason Load Was Rejected:	Not reported

Manifest Number:	NJA5068452
EPA ID:	NYR000021576
Date Shipped:	07/05/2005
TSDF EPA ID:	NJD982270506
Transporter EPA ID:	TXR000050930
Transporter 2 EPA ID:	Not reported
Transporter 3 EPA ID:	Not reported
Transporter 4 EPA ID:	Not reported
Transporter 5 EPA ID:	Not reported
Transporter 6 EPA ID:	Not reported
Transporter 7 EPA ID:	Not reported
Transporter 8 EPA ID:	Not reported
Transporter 9 EPA ID:	Not reported
Transporter 10 EPA ID:	Not reported
Date Trans1 Transported Waste:	07/05/2005
Date Trans2 Transported Waste:	Not reported
Date Trans3 Transported Waste:	Not reported
Date Trans4 Transported Waste:	Not reported
Date Trans5 Transported Waste:	Not reported
Date Trans6 Transported Waste:	Not reported
Date Trans7 Transported Waste:	Not reported
Date Trans8 Transported Waste:	Not reported
Date Trans9 Transported Waste:	Not reported
Date Trans10 Transported Waste:	Not reported
Date TSDF Received Waste:	07/05/2005
TSDF EPA Facility Name:	Not reported
QTY Units:	Not reported
Transporter SEQ ID:	Not reported

AUTO SPHERE INC (Continued) **1004759803**

Transporter-1 Date:	Not reported
Waste SEQ ID:	Not reported
Waste Type Code 2:	Not reported
Waste Type Code 3:	Not reported
Waste Type Code 4:	Not reported
Waste Type Code 5:	Not reported
Waste Type Code 6:	Not reported
Date Accepted:	Not reported
Manifest Discrepancy Type:	Not reported
Data Entry Number:	07280521
Was Load Rejected:	No
Reason Load Was Rejected:	Not reported

Manifest Number:	NJA5253521
EPA ID:	NYR000021576
Date Shipped:	11/21/2005
TSDF EPA ID:	NJD982270506
Transporter EPA ID:	TXR000050930
Transporter 2 EPA ID:	Not reported
Transporter 3 EPA ID:	Not reported
Transporter 4 EPA ID:	Not reported
Transporter 5 EPA ID:	Not reported
Transporter 6 EPA ID:	Not reported
Transporter 7 EPA ID:	Not reported
Transporter 8 EPA ID:	Not reported
Transporter 9 EPA ID:	Not reported
Transporter 10 EPA ID:	Not reported
Date Trans1 Transported Waste:	11/21/2005
Date Trans2 Transported Waste:	Not reported
Date Trans3 Transported Waste:	Not reported
Date Trans4 Transported Waste:	Not reported
Date Trans5 Transported Waste:	Not reported
Date Trans6 Transported Waste:	Not reported
Date Trans7 Transported Waste:	Not reported
Date Trans8 Transported Waste:	Not reported
Date Trans9 Transported Waste:	Not reported
Date Trans10 Transported Waste:	Not reported
Date TSDF Received Waste:	11/21/2005
TSDF EPA Facility Name:	Not reported
QTY Units:	Not reported
Transporter SEQ ID:	Not reported
Transporter-1 Date:	Not reported
Waste SEQ ID:	Not reported
Waste Type Code 2:	Not reported
Waste Type Code 3:	Not reported
Waste Type Code 4:	Not reported
Waste Type Code 5:	Not reported
Waste Type Code 6:	Not reported
Date Accepted:	Not reported
Manifest Discrepancy Type:	Not reported
Data Entry Number:	02140625
Was Load Rejected:	No
Reason Load Was Rejected:	Not reported

Manifest Number:	NJA5256322
EPA ID:	NYR000021576
Date Shipped:	05/11/2006

AUTO SPHERE INC (Continued) **1004759803**

TSDF EPA ID:	NJD982270506
Transporter EPA ID:	TXR000050930
Transporter 2 EPA ID:	Not reported
Transporter 3 EPA ID:	Not reported
Transporter 4 EPA ID:	Not reported
Transporter 5 EPA ID:	Not reported
Transporter 6 EPA ID:	Not reported
Transporter 7 EPA ID:	Not reported
Transporter 8 EPA ID:	Not reported
Transporter 9 EPA ID:	Not reported
Transporter 10 EPA ID:	Not reported
Date Trans1 Transported Waste:	05/11/2006
Date Trans2 Transported Waste:	Not reported
Date Trans3 Transported Waste:	Not reported
Date Trans4 Transported Waste:	Not reported
Date Trans5 Transported Waste:	Not reported
Date Trans6 Transported Waste:	Not reported
Date Trans7 Transported Waste:	Not reported
Date Trans8 Transported Waste:	Not reported
Date Trans9 Transported Waste:	Not reported
Date Trans10 Transported Waste:	Not reported
Date TSDF Received Waste:	05/11/2006
TSDF EPA Facility Name:	Not reported
QTY Units:	Not reported
Transporter SEQ ID:	Not reported
Transporter-1 Date:	Not reported
Waste SEQ ID:	Not reported
Waste Type Code 2:	Not reported
Waste Type Code 3:	Not reported
Waste Type Code 4:	Not reported
Waste Type Code 5:	Not reported
Waste Type Code 6:	Not reported
Date Accepted:	Not reported
Manifest Discrepancy Type:	Not reported
Data Entry Number:	07110621
Was Load Rejected:	No
Reason Load Was Rejected:	Not reported

Manifest Number:	000550181SKS
EPA ID:	NYR000021576
Date Shipped:	07/19/2007
TSDF EPA ID:	NJD982270506
Transporter EPA ID:	TXR000050930
Transporter 2 EPA ID:	Not reported
Transporter 3 EPA ID:	Not reported
Transporter 4 EPA ID:	Not reported
Transporter 5 EPA ID:	Not reported
Transporter 6 EPA ID:	Not reported
Transporter 7 EPA ID:	Not reported
Transporter 8 EPA ID:	Not reported
Transporter 9 EPA ID:	Not reported
Transporter 10 EPA ID:	Not reported
Date Trans1 Transported Waste:	07/19/2007
Date Trans2 Transported Waste:	Not reported
Date Trans3 Transported Waste:	Not reported
Date Trans4 Transported Waste:	Not reported
Date Trans5 Transported Waste:	Not reported

AUTO SPHERE INC (Continued) **1004759803**

Date Trans6 Transported Waste:	Not reported
Date Trans7 Transported Waste:	Not reported
Date Trans8 Transported Waste:	Not reported
Date Trans9 Transported Waste:	Not reported
Date Trans10 Transported Waste:	Not reported
Date TSDF Received Waste:	07/19/2007
TSDF EPA Facility Name:	Not reported
QTY Units:	Not reported
Transporter SEQ ID:	Not reported
Transporter-1 Date:	Not reported
Waste SEQ ID:	Not reported
Waste Type Code 2:	Not reported
Waste Type Code 3:	Not reported
Waste Type Code 4:	Not reported
Waste Type Code 5:	Not reported
Waste Type Code 6:	Not reported
Date Accepted:	Not reported
Manifest Discrepancy Type:	Not reported
Data Entry Number:	Not reported
Was Load Rejected:	No
Reason Load Was Rejected:	Not reported

Waste:

Manifest Year:	Not reported
Waste Code:	D001
Hand Code:	H14
Quantity:	16 G

Manifest Number:	NJA5221844
EPA ID:	NYR000021576
Date Shipped:	04/18/2005
TSDF EPA ID:	NJD982270506
Transporter EPA ID:	TXR000050930
Transporter 2 EPA ID:	Not reported
Transporter 3 EPA ID:	Not reported
Transporter 4 EPA ID:	Not reported
Transporter 5 EPA ID:	Not reported
Transporter 6 EPA ID:	Not reported
Transporter 7 EPA ID:	Not reported
Transporter 8 EPA ID:	Not reported
Transporter 9 EPA ID:	Not reported
Transporter 10 EPA ID:	Not reported
Date Trans1 Transported Waste:	04/18/2005
Date Trans2 Transported Waste:	Not reported
Date Trans3 Transported Waste:	Not reported
Date Trans4 Transported Waste:	Not reported
Date Trans5 Transported Waste:	Not reported
Date Trans6 Transported Waste:	Not reported
Date Trans7 Transported Waste:	Not reported
Date Trans8 Transported Waste:	Not reported
Date Trans9 Transported Waste:	Not reported
Date Trans10 Transported Waste:	Not reported
Date TSDF Received Waste:	04/18/2005
TSDF EPA Facility Name:	Not reported
QTY Units:	Not reported
Transporter SEQ ID:	Not reported
Transporter-1 Date:	Not reported

AUTO SPHERE INC (Continued) **1004759803**

Waste SEQ ID:	Not reported
Waste Type Code 2:	Not reported
Waste Type Code 3:	Not reported
Waste Type Code 4:	Not reported
Waste Type Code 5:	Not reported
Waste Type Code 6:	Not reported
Date Accepted:	Not reported
Manifest Discrepancy Type:	Not reported
Data Entry Number:	06150525
Was Load Rejected:	No
Reason Load Was Rejected:	Not reported

Manifest Number:	000338011SKS
EPA ID:	NYR000021576
Date Shipped:	06/21/2007
TSDF EPA ID:	NJD982270506
Transporter EPA ID:	TXR000050930
Transporter 2 EPA ID:	Not reported
Transporter 3 EPA ID:	Not reported
Transporter 4 EPA ID:	Not reported
Transporter 5 EPA ID:	Not reported
Transporter 6 EPA ID:	Not reported
Transporter 7 EPA ID:	Not reported
Transporter 8 EPA ID:	Not reported
Transporter 9 EPA ID:	Not reported
Transporter 10 EPA ID:	Not reported
Date Trans1 Transported Waste:	06/21/2007
Date Trans2 Transported Waste:	Not reported
Date Trans3 Transported Waste:	Not reported
Date Trans4 Transported Waste:	Not reported
Date Trans5 Transported Waste:	Not reported
Date Trans6 Transported Waste:	Not reported
Date Trans7 Transported Waste:	Not reported
Date Trans8 Transported Waste:	Not reported
Date Trans9 Transported Waste:	Not reported
Date Trans10 Transported Waste:	Not reported
Date TSDF Received Waste:	06/21/2007
TSDF EPA Facility Name:	Not reported
QTY Units:	Not reported
Transporter SEQ ID:	Not reported
Transporter-1 Date:	Not reported
Waste SEQ ID:	Not reported
Waste Type Code 2:	Not reported
Waste Type Code 3:	Not reported
Waste Type Code 4:	Not reported
Waste Type Code 5:	Not reported
Waste Type Code 6:	Not reported
Date Accepted:	Not reported
Manifest Discrepancy Type:	Not reported
Data Entry Number:	Not reported
Was Load Rejected:	No
Reason Load Was Rejected:	Not reported

Waste:

Manifest Year:	Not reported
Waste Code:	D001
Hand Code:	H14
Quantity:	16 G

AUTO SPHERE INC (Continued) **1004759803**

Manifest Number:	000549987SKS
EPA ID:	NYR000021576
Date Shipped:	12/12/2007
TSDF EPA ID:	NJD982270506
Transporter EPA ID:	TXR000050930
Transporter 2 EPA ID:	Not reported
Transporter 3 EPA ID:	Not reported
Transporter 4 EPA ID:	Not reported
Transporter 5 EPA ID:	Not reported
Transporter 6 EPA ID:	Not reported
Transporter 7 EPA ID:	Not reported
Transporter 8 EPA ID:	Not reported
Transporter 9 EPA ID:	Not reported
Transporter 10 EPA ID:	Not reported
Date Trans1 Transported Waste:	12/12/2007
Date Trans2 Transported Waste:	Not reported
Date Trans3 Transported Waste:	Not reported
Date Trans4 Transported Waste:	Not reported
Date Trans5 Transported Waste:	Not reported
Date Trans6 Transported Waste:	Not reported
Date Trans7 Transported Waste:	Not reported
Date Trans8 Transported Waste:	Not reported
Date Trans9 Transported Waste:	Not reported
Date Trans10 Transported Waste:	Not reported
Date TSDF Received Waste:	12/12/2007
TSDF EPA Facility Name:	Not reported
QTY Units:	Not reported
Transporter SEQ ID:	Not reported
Transporter-1 Date:	Not reported
Waste SEQ ID:	Not reported
Waste Type Code 2:	Not reported
Waste Type Code 3:	Not reported
Waste Type Code 4:	Not reported
Waste Type Code 5:	Not reported
Waste Type Code 6:	Not reported
Date Accepted:	Not reported
Manifest Discrepancy Type:	Not reported
Data Entry Number:	Not reported
Was Load Rejected:	No
Reason Load Was Rejected:	Not reported

Manifest Number:	000760077SKS
EPA ID:	NYR000021576
Date Shipped:	10/24/2007
TSDF EPA ID:	NJD982270506
Transporter EPA ID:	TXR000050930
Transporter 2 EPA ID:	Not reported
Transporter 3 EPA ID:	Not reported
Transporter 4 EPA ID:	Not reported
Transporter 5 EPA ID:	Not reported
Transporter 6 EPA ID:	Not reported
Transporter 7 EPA ID:	Not reported
Transporter 8 EPA ID:	Not reported
Transporter 9 EPA ID:	Not reported
Transporter 10 EPA ID:	Not reported
Date Trans1 Transported Waste:	10/24/2007
Date Trans2 Transported Waste:	Not reported

AUTO SPHERE INC (Continued) **1004759803**

Date Trans3 Transported Waste:	Not reported
Date Trans4 Transported Waste:	Not reported
Date Trans5 Transported Waste:	Not reported
Date Trans6 Transported Waste:	Not reported
Date Trans7 Transported Waste:	Not reported
Date Trans8 Transported Waste:	Not reported
Date Trans9 Transported Waste:	Not reported
Date Trans10 Transported Waste:	Not reported
Date TSDF Received Waste:	10/24/2007
TSDF EPA Facility Name:	Not reported
QTY Units:	Not reported
Transporter SEQ ID:	Not reported
Transporter-1 Date:	Not reported
Waste SEQ ID:	Not reported
Waste Type Code 2:	Not reported
Waste Type Code 3:	Not reported
Waste Type Code 4:	Not reported
Waste Type Code 5:	Not reported
Waste Type Code 6:	Not reported
Date Accepted:	Not reported
Manifest Discrepancy Type:	Not reported
Data Entry Number:	Not reported
Was Load Rejected:	No
Reason Load Was Rejected:	Not reported

Manifest Number:	NJA5225414
EPA ID:	NYR000021576
Date Shipped:	06/10/2005
TSDF EPA ID:	NJD982270506
Transporter EPA ID:	TXR000050930
Transporter 2 EPA ID:	Not reported
Transporter 3 EPA ID:	Not reported
Transporter 4 EPA ID:	Not reported
Transporter 5 EPA ID:	Not reported
Transporter 6 EPA ID:	Not reported
Transporter 7 EPA ID:	Not reported
Transporter 8 EPA ID:	Not reported
Transporter 9 EPA ID:	Not reported
Transporter 10 EPA ID:	Not reported
Date Trans1 Transported Waste:	06/10/2005
Date Trans2 Transported Waste:	Not reported
Date Trans3 Transported Waste:	Not reported
Date Trans4 Transported Waste:	Not reported
Date Trans5 Transported Waste:	Not reported
Date Trans6 Transported Waste:	Not reported
Date Trans7 Transported Waste:	Not reported
Date Trans8 Transported Waste:	Not reported
Date Trans9 Transported Waste:	Not reported
Date Trans10 Transported Waste:	Not reported
Date TSDF Received Waste:	06/10/2005
TSDF EPA Facility Name:	Not reported
QTY Units:	Not reported
Transporter SEQ ID:	Not reported
Transporter-1 Date:	Not reported
Waste SEQ ID:	Not reported
Waste Type Code 2:	Not reported
Waste Type Code 3:	Not reported

AUTO SPHERE INC (Continued) **1004759803**

Waste Type Code 4:	Not reported
Waste Type Code 5:	Not reported
Waste Type Code 6:	Not reported
Date Accepted:	Not reported
Manifest Discrepancy Type:	Not reported
Data Entry Number:	07080521
Was Load Rejected:	No
Reason Load Was Rejected:	Not reported
Manifest Number:	NJA5223582
EPA ID:	NYR000021576
Date Shipped:	05/10/2005
TSDF EPA ID:	NJD982270506
Transporter EPA ID:	TXR000050930
Transporter 2 EPA ID:	Not reported
Transporter 3 EPA ID:	Not reported
Transporter 4 EPA ID:	Not reported
Transporter 5 EPA ID:	Not reported
Transporter 6 EPA ID:	Not reported
Transporter 7 EPA ID:	Not reported
Transporter 8 EPA ID:	Not reported
Transporter 9 EPA ID:	Not reported
Transporter 10 EPA ID:	Not reported
Date Trans1 Transported Waste:	05/10/2005
Date Trans2 Transported Waste:	Not reported
Date Trans3 Transported Waste:	Not reported
Date Trans4 Transported Waste:	Not reported
Date Trans5 Transported Waste:	Not reported
Date Trans6 Transported Waste:	Not reported
Date Trans7 Transported Waste:	Not reported
Date Trans8 Transported Waste:	Not reported
Date Trans9 Transported Waste:	Not reported
Date Trans10 Transported Waste:	Not reported
Date TSDF Received Waste:	05/10/2005
TSDF EPA Facility Name:	Not reported
QTY Units:	Not reported
Transporter SEQ ID:	Not reported
Transporter-1 Date:	Not reported
Waste SEQ ID:	Not reported
Waste Type Code 2:	Not reported
Waste Type Code 3:	Not reported
Waste Type Code 4:	Not reported
Waste Type Code 5:	Not reported
Waste Type Code 6:	Not reported
Date Accepted:	Not reported
Manifest Discrepancy Type:	Not reported
Data Entry Number:	06010522
Was Load Rejected:	No
Reason Load Was Rejected:	Not reported
Manifest Number:	NJA5068204
EPA ID:	NYR000021576
Date Shipped:	08/31/2005
TSDF EPA ID:	NJD982270506
Transporter EPA ID:	TXR000050930
Transporter 2 EPA ID:	Not reported
Transporter 3 EPA ID:	Not reported

AUTO SPHERE INC (Continued) **1004759803**

Transporter 4 EPA ID:	Not reported
Transporter 5 EPA ID:	Not reported
Transporter 6 EPA ID:	Not reported
Transporter 7 EPA ID:	Not reported
Transporter 8 EPA ID:	Not reported
Transporter 9 EPA ID:	Not reported
Transporter 10 EPA ID:	Not reported
Date Trans1 Transported Waste:	08/31/2005
Date Trans2 Transported Waste:	Not reported
Date Trans3 Transported Waste:	Not reported
Date Trans4 Transported Waste:	Not reported
Date Trans5 Transported Waste:	Not reported
Date Trans6 Transported Waste:	Not reported
Date Trans7 Transported Waste:	Not reported
Date Trans8 Transported Waste:	Not reported
Date Trans9 Transported Waste:	Not reported
Date Trans10 Transported Waste:	Not reported
Date TSDF Received Waste:	08/31/2005
TSDF EPA Facility Name:	Not reported
QTY Units:	Not reported
Transporter SEQ ID:	Not reported
Transporter-1 Date:	Not reported
Waste SEQ ID:	Not reported
Waste Type Code 2:	Not reported
Waste Type Code 3:	Not reported
Waste Type Code 4:	Not reported
Waste Type Code 5:	Not reported
Waste Type Code 6:	Not reported
Date Accepted:	Not reported
Manifest Discrepancy Type:	Not reported
Data Entry Number:	10050525
Was Load Rejected:	No
Reason Load Was Rejected:	Not reported

Manifest Number:	000789692SKS
EPA ID:	NYR000021576
Date Shipped:	09/26/2007
TSDF EPA ID:	NJD982270506
Transporter EPA ID:	TXR000050930
Transporter 2 EPA ID:	Not reported
Transporter 3 EPA ID:	Not reported
Transporter 4 EPA ID:	Not reported
Transporter 5 EPA ID:	Not reported
Transporter 6 EPA ID:	Not reported
Transporter 7 EPA ID:	Not reported
Transporter 8 EPA ID:	Not reported
Transporter 9 EPA ID:	Not reported
Transporter 10 EPA ID:	Not reported
Date Trans1 Transported Waste:	09/26/2007
Date Trans2 Transported Waste:	Not reported
Date Trans3 Transported Waste:	Not reported
Date Trans4 Transported Waste:	Not reported
Date Trans5 Transported Waste:	Not reported
Date Trans6 Transported Waste:	Not reported
Date Trans7 Transported Waste:	Not reported
Date Trans8 Transported Waste:	Not reported
Date Trans9 Transported Waste:	Not reported

AUTO SPHERE INC (Continued) **1004759803**

Date Trans10 Transported Waste:	Not reported
Date TSDF Received Waste:	09/26/2007
TSDF EPA Facility Name:	Not reported
QTY Units:	Not reported
Transporter SEQ ID:	Not reported
Transporter-1 Date:	Not reported
Waste SEQ ID:	Not reported
Waste Type Code 2:	Not reported
Waste Type Code 3:	Not reported
Waste Type Code 4:	Not reported
Waste Type Code 5:	Not reported
Waste Type Code 6:	Not reported
Date Accepted:	Not reported
Manifest Discrepancy Type:	Not reported
Data Entry Number:	Not reported
Was Load Rejected:	No
Reason Load Was Rejected:	Not reported

Manifest Number:	NJA5252065
EPA ID:	NYR000021576
Date Shipped:	09/29/2005
TSDF EPA ID:	NJD982270506
Transporter EPA ID:	TXR000050930
Transporter 2 EPA ID:	Not reported
Transporter 3 EPA ID:	Not reported
Transporter 4 EPA ID:	Not reported
Transporter 5 EPA ID:	Not reported
Transporter 6 EPA ID:	Not reported
Transporter 7 EPA ID:	Not reported
Transporter 8 EPA ID:	Not reported
Transporter 9 EPA ID:	Not reported
Transporter 10 EPA ID:	Not reported
Date Trans1 Transported Waste:	09/29/2005
Date Trans2 Transported Waste:	Not reported
Date Trans3 Transported Waste:	Not reported
Date Trans4 Transported Waste:	Not reported
Date Trans5 Transported Waste:	Not reported
Date Trans6 Transported Waste:	Not reported
Date Trans7 Transported Waste:	Not reported
Date Trans8 Transported Waste:	Not reported
Date Trans9 Transported Waste:	Not reported
Date Trans10 Transported Waste:	Not reported
Date TSDF Received Waste:	09/29/2005
TSDF EPA Facility Name:	Not reported
QTY Units:	Not reported
Transporter SEQ ID:	Not reported
Transporter-1 Date:	Not reported
Waste SEQ ID:	Not reported
Waste Type Code 2:	Not reported
Waste Type Code 3:	Not reported
Waste Type Code 4:	Not reported
Waste Type Code 5:	Not reported
Waste Type Code 6:	Not reported
Date Accepted:	Not reported
Manifest Discrepancy Type:	Not reported
Data Entry Number:	11160521
Was Load Rejected:	No

AUTO SPHERE INC (Continued) **1004759803**

Reason Load Was Rejected: Not reported

Manifest Number: 000461935SKS
EPA ID: NYR000021576
Date Shipped: 01/18/2007
TSDF EPA ID: NJD982270506
Transporter EPA ID: TXR000050930
Transporter 2 EPA ID: Not reported
Transporter 3 EPA ID: Not reported
Transporter 4 EPA ID: Not reported
Transporter 5 EPA ID: Not reported
Transporter 6 EPA ID: Not reported
Transporter 7 EPA ID: Not reported
Transporter 8 EPA ID: Not reported
Transporter 9 EPA ID: Not reported
Transporter 10 EPA ID: Not reported
Date Trans1 Transported Waste: 01/18/2007
Date Trans2 Transported Waste: Not reported
Date Trans3 Transported Waste: Not reported
Date Trans4 Transported Waste: Not reported
Date Trans5 Transported Waste: Not reported
Date Trans6 Transported Waste: Not reported
Date Trans7 Transported Waste: Not reported
Date Trans8 Transported Waste: Not reported
Date Trans9 Transported Waste: Not reported
Date Trans10 Transported Waste: Not reported
Date TSDF Received Waste: 01/18/2007
TSDF EPA Facility Name: Not reported
QTY Units: Not reported
Transporter SEQ ID: Not reported
Transporter-1 Date: Not reported
Waste SEQ ID: Not reported
Waste Type Code 2: Not reported
Waste Type Code 3: Not reported
Waste Type Code 4: Not reported
Waste Type Code 5: Not reported
Waste Type Code 6: Not reported
Date Accepted: Not reported
Manifest Discrepancy Type: Not reported
Data Entry Number: Not reported
Was Load Rejected: No
Reason Load Was Rejected: Not reported

Waste:
Manifest Year: Not reported
Waste Code: D001
Hand Code: H14
Quantity: 27 G

Manifest Number: NJA5259534
EPA ID: NYR000021576
Date Shipped: 02/17/2006
TSDF EPA ID: NJD982270506
Transporter EPA ID: TXR000050930
Transporter 2 EPA ID: Not reported
Transporter 3 EPA ID: Not reported
Transporter 4 EPA ID: Not reported

AUTO SPHERE INC (Continued) **1004759803**

Transporter 5 EPA ID:	Not reported
Transporter 6 EPA ID:	Not reported
Transporter 7 EPA ID:	Not reported
Transporter 8 EPA ID:	Not reported
Transporter 9 EPA ID:	Not reported
Transporter 10 EPA ID:	Not reported
Date Trans1 Transported Waste:	02/17/2006
Date Trans2 Transported Waste:	Not reported
Date Trans3 Transported Waste:	Not reported
Date Trans4 Transported Waste:	Not reported
Date Trans5 Transported Waste:	Not reported
Date Trans6 Transported Waste:	Not reported
Date Trans7 Transported Waste:	Not reported
Date Trans8 Transported Waste:	Not reported
Date Trans9 Transported Waste:	Not reported
Date Trans10 Transported Waste:	Not reported
Date TSDF Received Waste:	02/17/2006
TSDF EPA Facility Name:	Not reported
QTY Units:	Not reported
Transporter SEQ ID:	Not reported
Transporter-1 Date:	Not reported
Waste SEQ ID:	Not reported
Waste Type Code 2:	Not reported
Waste Type Code 3:	Not reported
Waste Type Code 4:	Not reported
Waste Type Code 5:	Not reported
Waste Type Code 6:	Not reported
Date Accepted:	Not reported
Manifest Discrepancy Type:	Not reported
Data Entry Number:	04050621
Was Load Rejected:	No
Reason Load Was Rejected:	Not reported

Manifest Number:	NJA5251051
EPA ID:	NYR000021576
Date Shipped:	10/24/2005
TSDF EPA ID:	NJD982270506
Transporter EPA ID:	TXR000050930
Transporter 2 EPA ID:	Not reported
Transporter 3 EPA ID:	Not reported
Transporter 4 EPA ID:	Not reported
Transporter 5 EPA ID:	Not reported
Transporter 6 EPA ID:	Not reported
Transporter 7 EPA ID:	Not reported
Transporter 8 EPA ID:	Not reported
Transporter 9 EPA ID:	Not reported
Transporter 10 EPA ID:	Not reported
Date Trans1 Transported Waste:	10/24/2005
Date Trans2 Transported Waste:	Not reported
Date Trans3 Transported Waste:	Not reported
Date Trans4 Transported Waste:	Not reported
Date Trans5 Transported Waste:	Not reported
Date Trans6 Transported Waste:	Not reported
Date Trans7 Transported Waste:	Not reported
Date Trans8 Transported Waste:	Not reported
Date Trans9 Transported Waste:	Not reported
Date Trans10 Transported Waste:	Not reported

AUTO SPHERE INC (Continued) **1004759803**

Date TSDF Received Waste:	10/24/2005
TSDF EPA Facility Name:	Not reported
QTY Units:	Not reported
Transporter SEQ ID:	Not reported
Transporter-1 Date:	Not reported
Waste SEQ ID:	Not reported
Waste Type Code 2:	Not reported
Waste Type Code 3:	Not reported
Waste Type Code 4:	Not reported
Waste Type Code 5:	Not reported
Waste Type Code 6:	Not reported
Date Accepted:	Not reported
Manifest Discrepancy Type:	Not reported
Data Entry Number:	12280521
Was Load Rejected:	No
Reason Load Was Rejected:	Not reported

Manifest Number:	NJA5309940
EPA ID:	NYR000021576
Date Shipped:	08/09/2006
TSDF EPA ID:	NJD982270506
Transporter EPA ID:	TXR000050930
Transporter 2 EPA ID:	Not reported
Transporter 3 EPA ID:	Not reported
Transporter 4 EPA ID:	Not reported
Transporter 5 EPA ID:	Not reported
Transporter 6 EPA ID:	Not reported
Transporter 7 EPA ID:	Not reported
Transporter 8 EPA ID:	Not reported
Transporter 9 EPA ID:	Not reported
Transporter 10 EPA ID:	Not reported
Date Trans1 Transported Waste:	08/09/2006
Date Trans2 Transported Waste:	Not reported
Date Trans3 Transported Waste:	Not reported
Date Trans4 Transported Waste:	Not reported
Date Trans5 Transported Waste:	Not reported
Date Trans6 Transported Waste:	Not reported
Date Trans7 Transported Waste:	Not reported
Date Trans8 Transported Waste:	Not reported
Date Trans9 Transported Waste:	Not reported
Date Trans10 Transported Waste:	Not reported
Date TSDF Received Waste:	08/09/2006
TSDF EPA Facility Name:	Not reported
QTY Units:	Not reported
Transporter SEQ ID:	Not reported
Transporter-1 Date:	Not reported
Waste SEQ ID:	Not reported
Waste Type Code 2:	Not reported
Waste Type Code 3:	Not reported
Waste Type Code 4:	Not reported
Waste Type Code 5:	Not reported
Waste Type Code 6:	Not reported
Date Accepted:	Not reported
Manifest Discrepancy Type:	Not reported
Data Entry Number:	09060621
Was Load Rejected:	No
Reason Load Was Rejected:	Not reported

AUTO SPHERE INC (Continued) **1004759803**

Manifest Number:	000875415SKS
EPA ID:	NYR000021576
Date Shipped:	08/01/2007
TSDF EPA ID:	NJD982270506
Transporter EPA ID:	TXR000050930
Transporter 2 EPA ID:	Not reported
Transporter 3 EPA ID:	Not reported
Transporter 4 EPA ID:	Not reported
Transporter 5 EPA ID:	Not reported
Transporter 6 EPA ID:	Not reported
Transporter 7 EPA ID:	Not reported
Transporter 8 EPA ID:	Not reported
Transporter 9 EPA ID:	Not reported
Transporter 10 EPA ID:	Not reported
Date Trans1 Transported Waste:	08/01/2007
Date Trans2 Transported Waste:	Not reported
Date Trans3 Transported Waste:	Not reported
Date Trans4 Transported Waste:	Not reported
Date Trans5 Transported Waste:	Not reported
Date Trans6 Transported Waste:	Not reported
Date Trans7 Transported Waste:	Not reported
Date Trans8 Transported Waste:	Not reported
Date Trans9 Transported Waste:	Not reported
Date Trans10 Transported Waste:	Not reported
Date TSDF Received Waste:	08/01/2007
TSDF EPA Facility Name:	Not reported
QTY Units:	Not reported
Transporter SEQ ID:	Not reported
Transporter-1 Date:	Not reported
Waste SEQ ID:	Not reported
Waste Type Code 2:	Not reported
Waste Type Code 3:	Not reported
Waste Type Code 4:	Not reported
Waste Type Code 5:	Not reported
Waste Type Code 6:	Not reported
Date Accepted:	Not reported
Manifest Discrepancy Type:	Not reported
Data Entry Number:	Not reported
Was Load Rejected:	No
Reason Load Was Rejected:	Not reported

Waste:

Manifest Year:	Not reported
Waste Code:	D001
Hand Code:	H14
Quantity:	20 G

NY MANIFEST:

Name:	AUTO SPHERE
Address:	145 GRANITE AVE
City,State,Zip:	STATEN ISLAND, NY 10303
Country:	USA
EPA ID:	NYR000021576
Facility Status:	Not reported
Location Address 1:	145 GRANITE AVE

AUTO SPHERE INC (Continued) **1004759803**

Code:	BP
Location Address 2:	Not reported
Total Tanks:	Not reported
Location City:	STATEN ISLAND
Location State:	NY
Location Zip:	10303
Location Zip 4:	2725

NY MANIFEST:

EPAID:	NYR000021576
Mailing Name:	AUTO SPHERE
Mailing Contact:	EDWARD KOLB
Mailing Address 1:	15 WALCOTT AVENUE
Mailing Address 2:	Not reported
Mailing City:	STATEN ISLAND
Mailing State:	NY
Mailing Zip:	10314
Mailing Zip 4:	6333
Mailing Country:	USA
Mailing Phone:	7188166100

NY MANIFEST:

Document ID:	Not reported
Manifest Status:	Not reported
seq:	Not reported
Year:	2008
Trans1 State ID:	TXR000050930
Trans2 State ID:	Not reported
Generator Ship Date:	02/07/2008
Trans1 Recv Date:	02/07/2008
Trans2 Recv Date:	Not reported
TSD Site Recv Date:	02/07/2008
Part A Recv Date:	Not reported
Part B Recv Date:	Not reported
Generator EPA ID:	NYR000021576
Trans1 EPA ID:	Not reported
Trans2 EPA ID:	Not reported
TSDF ID 1:	NJD982270506
TSDF ID 2:	Not reported
Manifest Tracking Number:	000969702SKS
Import Indicator:	N
Export Indicator:	N
Discr Quantity Indicator:	N
Discr Type Indicator:	N
Discr Residue Indicator:	N
Discr Partial Reject Indicator:	N
Discr Full Reject Indicator:	N
Manifest Ref Number:	Not reported
Alt Facility RCRA ID:	Not reported
Alt Facility Sign Date:	Not reported
MGMT Method Type Code:	H141
Waste Code:	Not reported
Waste Code:	Not reported
Waste Code:	Not reported
Waste Code:	Not reported
Waste Code:	Not reported
Waste Code:	Not reported

AUTO SPHERE INC (Continued) **1004759803**

Quantity:	28.0
Units:	G - Gallons (liquids only)* (8.3 pounds)
Number of Containers:	1.0
Container Type:	DM - Metal drums, barrels
Handling Method:	R Material recovery of more than 75 percent of the total material.
Specific Gravity:	1.0
Waste Code:	D001
Waste Code 1_2:	D018
Waste Code 1_3:	D039
Waste Code 1_4:	D040
Waste Code 1_5:	Not reported
Waste Code 1_6:	Not reported

Click this hyperlink while viewing on your computer to access
-1 additional NY MANIFEST: record(s) in the EDR Site Report.

Y284 **LOT 79,TAXBLOCK 1226** **NY E DESIGNATION** **S111073145**
South **21 LEYDEN AVENUE** **N/A**
< 1/8 **STATEN ISLAND, NY 10303**
0.048 mi.
254 ft. **Site 2 of 4 in cluster Y**

Actual: **38 ft.**
Focus Map: **6**

E DESIGNATION:

Name:	LOT 79,TAXBLOCK 1226
Address:	21 LEYDEN AVENUE
City,State,Zip:	STATEN ISLAND, NY 10303
Tax Lot(s):	79
Tax Block:	1226
Borough Code:	SI
E-No:	E-265
Effective Date:	5/11/2011
Satisfaction Date:	Not reported
Ceqr Number:	06DCP112R
Ulurp Number:	100118ZMR
Zoning Map No:	20c
Description:	Hazardous Materials* Phase I and Phase II Testing Protocol
Lot Remediation Date:	Not reported

AV285 **VACANT PARKING LOT - OER** **NY Spills** **S117974112**
South **17 GROVE AVE** **N/A**
< 1/8 **STATEN ISLAND, NY**
0.048 mi.
254 ft. **Site 1 of 2 in cluster AV**

Actual: **18 ft.**
Focus Map: **7**

SPILLS:

Name:	VACANT PARKING LOT - OER
Address:	17 GROVE AVE
City,State,Zip:	STATEN ISLAND, NY
Spill Number/Closed Date:	1502514 / Not Reported
Facility ID:	1502514
Facility Type:	ER
DER Facility ID:	463453
Site ID:	508787
DEC Region:	2

VACANT PARKING LOT - OER (Continued) **S117974112**

Spill Cause:	Unknown
Spill Class:	Not reported
SWIS:	4301
Spill Date:	2015-06-05
Investigator:	HSSEKHON
Referred To:	Not reported
Reported to Dept:	2015-06-05
CID:	Not reported
Water Affected:	Not reported
Spill Source:	Gasoline Station or other PBS Facility
Spill Notifier:	Local Agency
Cleanup Ceased:	Not reported
Cleanup Meets Std:	False
Last Inspection:	Not reported
Recommended Penalty:	False
UST Trust:	False
Remediation Phase:	1
Date Entered In Computer:	2015-06-05
Spill Record Last Update:	2019-08-06
Spiller Name:	Not reported
Spiller Company:	VACANT PARKING LOT
Spiller Address:	17 GROVE AVE
Spiller Company:	999
Contact Name:	EVAN TRUMPATORI
DEC Memo:	"6/5/15-Ahmed-Spoke to Evan Trumpatori at Woodard and Curran (631-662-9991). As per him, they are doing Phase I and II for a propective buyer for the property. The property has been used as a parking lot for the last 50 years, before that it used to be a gas station. During Phase II investigation they found contamination in soil and groundwater. They will send Phase I and II report on 6/8/15. Since this will be a long term project and will need site visit and followup in future the site is assigned to Mahat as he is the off-hour secondary. Will forward the report to Mahat for followup, when it is available. 6/12/15-Ahmed- Received the report from Evan, forwarded to Mahat for next step. 8/21/15: Mahat Phase II investigation report has been uploaded to the D2 for the reference. Report is under review. 12/23/2015: Rashad Spill reassigned from Mahat to Omar as per DeMeo. 12/24/2015: Rashad 17 Grove Avenue does not have an alternate address. No additional spills or PBS registration found for site. Phase 2 report was found in D2. 12/29/2015: Rashad Review of Phase 2 is as follows: Site is currently an empty parking lot. The report states they are investigating in preparation for the design of a proposed three-story building , it is not stated what the use of this building will be. The geotechnical investigation identified fill material in several boring and that the fill was identified as unsuitable for the new proposed construction. Groundwater was encountered at approximately 5-9 ftbgs and it suggests groundwater flows north towards aurther kill which is located 1000 feet north of property, past use of site included automobile service station, filling station, and a neighboring former machine shop. There is also a groundwater monitoring well on site. 6 soil samples as well as 6 groundwater samples were taken and the results are as follows: SB-1 - Clean Soil SB-1 - Groundwater(ug/L) - Arsenic-77, Barium-3420, Beryllium-27, Chromium-110, Lead-573 SB-2 - Clean Soil SB-2 - Groundwater (ug/L) - Arsenic-70, Barium-1580, Chromium-130, Lead-396 SB-3 - Soil 4-4.5ft (ppm) - PAHS-1.9 (benzo-pyrene, anthracene, Lead-190 SB-3 - Groundwater (ug/L) -

VACANT PARKING LOT - OER (Continued) **S117974112**

Chromium-70, Lead-1360 SB-4 - Clean Soil SB-4 - Groundwater (ug/L) - Arsenic-108, Chromium-160, Lead-560, Manganese-10,900, BENZENE-1.3, 1,2,4,5 Tetramethylbenzene-27 SB-5 - Soil 6-6.5ft (ppm) - p/m Xylene-.49, Isopropylbenzene-7.1, n-propylbenzene-12 SB-5 - Groundwater (ug/L) - Arsenic-57, Chromium-130, Lead-260, BENZENE-10, TOLUENE-6.2, p/m XYLENE-12, isopropylbenzene-39, n-propylbenzene-29, 1,2,4,5 Tetramethylbenzene-38 SB-6 - Soil 2.5-3ft (ppm) - Lead-98 SB-6 - Groundwater (ug/L) - Arsenic-37, Barium-1900, Chromium-140, Lead-65 Woodard & Curran recommends additional sampling of soils and/or groundwater in the vicinity of SB-4 and SB-5 to determine extent of petroleum impacts. In addition to delineating the potential release associated with the former filling station, additional characterization of petroleum impacted would likely be required prior to construction for the purposes of identifying a disposal facility. Woodard and Curan recommends no further action with respect to the SVOC and/or metals exceedence present in the remaining soil and groundwater samples at they are likely related to the presence of fill material and sample turbidity. 11/23/16 - Lakhani - Continued file review Residential, commercial, and industrial properties surround the Site. The Site is located at the intersection of Maple Avenue and Grove Avenue. The uses and features of adjoining/nearby properties are described below: North: Commercial and residential buildings including a vacant grocery store; South: Residential and commercial buildings including automobile repair; East: Commercial buildings including Family Dollar, Divine Wood Furniture, and Alestra Auctions; West: Mixture of Commercial and residential buildings including a laundromat. 11/25/16 - Lakhani As per NYCity Maps, the owner of the property is: Community Health Center of Richmond, Inc. - Dental and Medical Specialty Center 439 Port Richmond Avenue Staten Island, NY 10302 Ph: 9178300838 Community Health Center of Richmond, Inc. 235 Port Richmond Avenue Staten Island, NY 10302 Ph: 7188761732 11/28/16 - Lakhani Called Community Health Center of Richmond and spoke to Keanna who gave the email contact of Henry Thompson, CEO of the Community Health Center of Richmond: chcrichmond@gmail.com. Henry was not in, but message was left with Keanna to have him call back. Called Evan Trumpatori (631-662-9991, etrump@woodardcurran.com) of Woodard & Curran and left a message to have him call back. Evan called back and he notified me that he had submitted a report to OER proposing additional soil borings and monitoring wells on the site. He said that they are planning to take soil vapor samples because a walk-in clinic is intended to be built on the open lot at 17 Grove Avenue. He will send the report to DEC Vought on Wednesday. Said the Shaminder is their OER liaison. Sent email to Shaminder requesting PM info and also DEC possible requirements. 12/5/16 - Lakhani 10:53 AM: Spoke to Evan and he said that OER PM Amanda Duchesne will expedite the review of the report, after which it'll be sent to DEC Lakhani for further review. 12/13/16 - Lakhani Shaminder replied on 12/11/16 via email giving Amanda Duchesne's, OER PM, contact: ADuchesne@dep.nyc.gov, 2123412077. He says that no work has been conducted on the site and that last month Woodard & Curran submitted a remedial action work plan. The work plan has not been approved yet. DEC Lakhani has not received a copy of the submitted report yet. DEC Lakhani called Amanda at 12:01 PM and left a message. 12/16/16 - Lakhani Emailed Amanda and Shaminder regarding a copy of the submitted RAP. Amanda responded and attached the Remedial Investigation Work Plan (uploaded to D2). She informed that the site was an old gas station/auto repair shop, and the work is slated to

VACANT PARKING LOT - OER (Continued) **S117974112**

begin next summer on a new community facility. Given the size of the site (approx. 30000 sq. ft.), OER's initial scope consisted of 9 soil borings (to be collected for the top 0-2' and for the 2' interval below depth of the excavation), 5 groundwater wells, and 8 soil vapor samples (to be collected at the intended depth of excavation). 12/19/16 - Lakhani File Review: Remedial Investigation Work Plan (Woodard & Curran, 10/2016) - The following scope of work has been developed based on the findings of the Phase I and Phase II ESAs conducted at the site in March and May 2015, respectively, and in accordance with the OER meeting on 05/26/16. Currently the site is a vacant asphalt paved parking lot. The proposed future use of the site is a commercial property with a non-profit community health center. Proposed plans include the construction of a 27000 sq. ft. three-story building. Impervious surfaces are proposed for the entire site. The proposed building footprint is 9000 sq. ft. The remainder of the site will be developed with paved asphalt parking areas and concrete sidewalks. There is no basement or subgrade level proposed for the site. Limited excavation will be done to facilitate the installation of the structural foundation and an elevator shaft. The final depth of excavation is approx. 5'bgs. There was a former automobile service station area and a former gasoline filling station at the site. The water table is expected at approx. 5'bgs. 2008 Phase II ESA by Advanced Cleanup Technologies, Inc. indicated that the groundwater at the site in impacted with VOCs consistent with gasoline. Two (2) groundwater samples collected near the former gasoline filling station contained VOCs at concentrations above AWQS, suggesting that the impacted groundwater is limited to the vicinity of the former filling station. Soil samples collected did not contain VOCs above SCLs for gasoline contaminated soils. Phase II was completed (refer to results above). Utility clearance will be conducted in two stages. Subsurface anomalies will be located using GPR, which will aid in determining whether there is potential for a continuing source of contamination at the site. An investigation of soil, soil vapor and groundwater is being performed. The proposed sampling program will address both recognized environmental conditions and historic fill, as well as to provide general horizontal/vertical characterization across the site for redevelopment purposes. A total of nine (9) borings will be completed at the site. At a minimum, a total of 18 soil samples will be collected. A minimum of five (5) borings will be converted to monitoring wells to collect groundwater samples. A total of eight (8) soil vapor and one ambient air sample will be collected. The depth of groundwater is expected to be encountered at approximately five feet bgs and general groundwater flow direction is expected to be northwest. Additional soil samples maybe collected from a soil boring if: 1)elevated PID reading and/or olfactory observations are noted during borehole advancement and/or; 2) field observations identify an upper fill layer underlain by native material. Soil vapor implants will be set at a depth of approx. 3'bgs. The soil vapor probe will be installed between 1' and 2' above the groundwater interface. Emailed Amanda and Evan approval letter and DEC requirements. Scheduled a call with Amanda for 12/20/16 at 2:30 pm. Also sent DEC requirement letter to Henry Thompson as well via U.S. Mail. 12/22/16 - Lakhani Spoke to Amanda regarding the proposed samples locations. Let her know that the top most left proposed soil boring can be converted to a well so that it can better characterize the contamination from the SB-4 and SB-5 2015 soil and temporary well ground water sample

VACANT PARKING LOT - OER (Continued) **S117974112**

location. Asked to be sent 2008 Phase II ESA Report and development plans. Informed her that any vapor mitigation plans for the site must be reviewed by NYS DOH as a future healthcare center. 01/04/17 - Lakhani Emailed Amanda asking whether she received the 2008 Phase II report and the analyticals from the Whitestone Associates, Inc. Geotechnical Investigation report from April 2015. 01/06/17 - Lakhani 03:25 PM: Called Evan, after a missed call from him, and he informed that he will be submitting the 2008 ESA Phase II report and development plans. He plans to submit the revised RIWP to include groundwater location by early next week (1/9/17 - 1/13/17). Amanda emailed confirming the same. She also asked Evan for the April 2015 geotechnicals analyticals. 01/10/17 - Lakhani 11:18 AM: Spoke to Amanda and she has received the documents from Evan. She will be sending these. She has also added DEC Lakhani to EPIC for easy future access to documents associated with 17 Grove Ave. 2008 Phase II ESA Report submitted and uploaded to D2. File Review: 2008 Phase II ESA Report (Advanced Cleanup Technologies, Inc., 05/19/08) - Advanced Cleanup Technologies (ACT) performed a subsurface investigation at the site during March and April, 2008. Two (2) 550 gallon gasoline tanks were located in the eastern portion of the site and a 1100 gallon fuel oil UST was indicated in the northeastern portion of the site. ACT investigated soil quality beneath the site by advancing five soil borings. Borings were completed between 10’ and 15’bgs. All soil borings exhibited some olfactory evidence of contamination. SB-3 produced a PID reading of 375 ppm and a strong odor at the 9’ to 9’ depth. SB-5 produced a PID reading of 200 ppm and an moderate odor at the 8’ to 9’ depth. Each soil sample was analyzed for the STARS list of VOC in accordance with 8260. Soil sample from SB-3 analyzed for STARS list of SVOCs in accordance with 8270. Groundwater quality was determined during the current investigation through the installation and sampling of five temporary monitoring wells. Samples of groundwater from TW-3, 4, 5 contained detectable odors and PID readings of 92 ppm, 29 ppm, and 33 pm, respectively. VOCs were detected in groundwater samples from TW-3,4,5. TW-3 and 4 contained concentrations of VOC exceeding water quality standards. The presence of only trace concentrations of ethylbenzene (1.12 ppb) in TW-4 and toluene (1.13 ppb) in TW-5 indicates that residual gasoline constituents in groundwater have almost completely attenuated to below water quality standards. Monitoring well results are as follow: benzene 0.88 ug/L(MW-1). 02/21/17 - Lakhani DEC Lakhani sent the following email to OER Duchesne and Evan: I hope all is well. I was wondering if there was an update regarding the installation of the proposed soil/soil vapor borings and groundwater wells. Please keep in mind that any vapor mitigation plans developed as a result of the soil vapor intrusion study must be reviewed by NYSDOH as a future healthcare clinic. If you have the development plans for the site, could you please send them to me as well? 02/22/17 - Lakhani Evan called saying that he is still waiting on approval from OER Duchesne. Once approval is given, he will create a schedule of work and will share the schedule with DEC Lakhani so progress on the site can be tracked. 03/01/17 - Lakhani Emailed OER Duchesne for an update. 03/03/17 - Lakhani Emailed OER Duchesne about the RIWP. She responded approving the RIWP and will relay the information to Woodard & Curran Evan so he can begin work on the site. 03/16/17 - Lakhani Emailed Woodard & Curran Evan regarding schedule of work. Evan informed that now that they have finalized the scope for the RI investigation, Woodard & Curran is not preparing their proposal to the health center

VACANT PARKING LOT - OER (Continued) **S117974112**

to execute the RI. Woodard & Curran anticipates to mobilize to the site within a few weeks to execute the proposed scope. The field work will take approx. 4-5 weeks to execute (including pre-drilling activities, soil sampling, soil vapor sampling, and installation and sampling of ground water monitoring wells). 04/07/17 - Lakhani Emailed Evan for an update. Evan responded and informed that they are in the process of soliciting/receiving bids from drilling and lab subcontractors to support the proposed investigation. 05/22/17 - Lakhani Evan sent the following update: we have received multiple contractor bids for the execution of the field program and are finalizing our proposal. Once authorized, we will be prepared to mobilize to execute the RIWP. We provide updates to you and the OER case manager when we are getting ready to mobilize so you can make arraignments to check in on the field activities. 06/16/17 - Lakhani Evan emailed to inform that Woodard & Curran are wrapping up the bid process and have received bids from contractors to execute the work. 11/14/17 - Lakhani Emailed Woodard & Curran Evan Trumpatori for an update regarding the site. 11/17/17 - Lakhani Woodard & Curran Evan emailed: we have received all subcontractor bids, and provided a proposal to the client to execute the RIWP. We are waiting for authorization, and have been in touch with OER regarding some potential funding opportunities for RI execution. In addition, a new OER Project Manager was assigned to the Site in September her contact information is as follows: Myrna Hanna - Project Manager Office of Environmental Remediation 100 Gold St., 2nd Fl., New York, NY 10038 (212) 341-2077 - mhanna@dep.nyc.gov Myrna and touched base to discuss the project, and were trying to coordinate a conference call last month to discuss the funding opportunities I referenced above, but have not had a chance to connect yet. In the meantime, I am going to be setting up a call with the Client (likely next week) to get an update on the status of our proposal, and the overall redevelopment project. I am happy to provide an update following discussions with the Client. 04/02/18 - Lakhani Woodard & Curran Evan Trumpatori emailed the following: We recently had a conference call with the Client and we are still waiting for approval to conduct the RI. The client is still committed to implementing the RI and overall remediation as part of future site development - to that end they have been working behind the scenes to finalize the overall redevelopment plans and procure a final Architect for the project; however, during our call we discussed moving forward with RI concurrent with final development planning to keep things moving. Based on the most recent discussions, we are revising our proposal to reflect any updated changes in pricing from subs, etc. and will be resubmitting for authorization. On a parallel track, we are working to help secure funding and prepare an application for additional grants through the NYC/OER program. Myrna and I had a chance to connect a few weeks ago and discuss the overall status of the project. Following that call, we have been coordinating to have OER provide a letter to CHCR to document the Site s involvement in the NYC VCP program and the eligibility to receive reimbursements - this was requested in order to provide the project financing team documentation of the RI approval and the intention to address the spill through the OER program. I will provide another update following final authorization of the RI, including an updated project schedule so that you and OER are aware of the proposed schedule of field activities and can check in. 04/05/18 - Lakhani Spoke to Woodard & Curran Trumpatori who reaffirmed the client’s willingness

VACANT PARKING LOT - OER (Continued) **S117974112**

to remediate the site and building the clinic. The organization building the clinic is a non-profit and have been spending time and resources gathering grants and funds to finance the project. Woodard & Curran have submitted an updated proposal to the client which still includes three (3) soil borings, six (6) soil and groundwater borings, and eight (8) soil vapor samples. 07/18/18 - Lakhani Woodard & Curran is preparing to begin RI activities at the site. They are planning to execute the project in two phases, starting with the utility clearance/ground penetrating radar study and the collection of soil samples from the location identified in the OER approved RIWP. Following the completion of the soil investigation, they plan to tabulate/review the soil investigation results, determine well construction details for the proposed groundwater wells. 08/06/19 - Lakhani - Spill being transferred to Sekhon. DEC Requires: 1) Submission of soil, groundwater, and soil vapor results 2) Submission of development plans 3) Review of vapor mitigation plans by DOH as future healthcare clinic"

Remarks: "Phase II testing showing gas impact to soil presumably from a former gas station from 30 years ago. Further investigation being purposed after speaking with DEC case manager."

All Materials:

Site ID:	508787
Operable Unit ID:	1258089
Operable Unit:	01
Material ID:	2261201
Material Code:	0009
Material Name:	gasoline
Case No.:	Not reported
Material FA:	Petroleum
Quantity:	Not reported
Units:	Not reported
Recovered:	Not reported
Oxygenate:	Not reported

AW286 **SEWAGE TREATMENT PLANT** **NY Spills** **S110138534**
SSE **THICKENER BUILDING** **N/A**
< 1/8 **STATEN ISLAND, NY**
0.048 mi.
256 ft. **Site 1 of 3 in cluster AW**

Actual:
4 ft.

Focus Map:
7

SPILLS:

Name:	SEWAGE TREATMENT PLANT
Address:	THICKENER BUILDING
City,State,Zip:	STATEN ISLAND, NY
Spill Number/Closed Date:	0909662 / 2009-12-02
Facility ID:	0909662
Facility Type:	ER
DER Facility ID:	371329
Site ID:	422384
DEC Region:	2
Spill Cause:	Unknown
Spill Class:	D5
SWIS:	4301
Spill Date:	2009-12-01
Investigator:	RVKETANI
Referred To:	Not reported

SEWAGE TREATMENT PLANT (Continued) **S110138534**

Reported to Dept:	2009-12-01
CID:	Not reported
Water Affected:	Not reported
Spill Source:	Commercial/Industrial
Spill Notifier:	Local Agency
Cleanup Ceased:	Not reported
Cleanup Meets Std:	False
Last Inspection:	Not reported
Recommended Penalty:	False
UST Trust:	Not reported
Remediation Phase:	0
Date Entered In Computer:	2009-12-01
Spill Record Last Update:	2009-12-02
Spiller Name:	Not reported
Spiller Company:	UNKNOWN
Spiller Address:	Not reported
Spiller Company:	999
Contact Name:	VINCENT SAPIENZA
DEC Memo:	"12/1/09 - Raphael Ketani. Selvin Southwell, Environmental Engineer III in the Div. of Water Region 2, received the following e-mail: From:NYC OEM [mailto:wc-b@OEM.NYC.GOV] Sent: Tuesday, December 01, 2009 10:29 AM Subject: Evacuation due to a Chemical Odor at a DEP Facility - 1801 Richmond Terrance (SI) Tue Dec 01 10:24:22 2009 STATUS: Open - Active PROGNOSIS: Response HazMat-Chemical Staten Island 1801 Richmond Terrance FDNY reports that approximately 150 people at a DEP sewage treatment facility at 1801 Richmond Terrance has been evacuated due to a chemical odor. FDNY EMS reports that 4 total patients, 2 refused medical attention and 2 were transported to a local area hospital. FDNY Hazmat units are on scene conducting an investigation. OEM is en route. Mr. Southwell then sent the following update e-mail to Suzanne Matei, Regional Director, Randall Austin, Chief of the Spills Unit, and myself: Just got off the phone with Vincent Sapienza. NYFD conducted an investigation at the PR WPCP and declared the facility safe. Workers have returned to the plant. Plant personnel believe that the petroleum type odors that were detected was due to dumping into the sewer system. (These odors were detected in the screening chamber only). Two workers who complained of lightheadedness were taken to the Hospital. I (Raphael Ketani) called up Vincent Sapienza, Dep. Commissioner of the Bureau of Waste Water Treatment (718) 595-4906 and received the following information: The incident started when somebody dumped product in the drainage area of the thickening plant. The odor was that of some petroleum material. Two people felt light headed. As a precaution, everyone was evacuated and the two people were sent to the hospital. Even though the odor smelled like oil, it came and went quickly. The NYFD came and checked out the situation. They determined that there was no threat to the workers and that it was safe for everyone to return to the building. So everyone is back at work. Mr. Sapienza said that this happens at the plant every couple of years. Someone sees a sheen and there is an oil odor. I (Raphael Ketani) will contact OEM regarding the disposition of the two workers who went to the hospital. A little while later, I contacted OEM (watch commander Mike Agnew; (212) 374-5500) regarding the disposition of the two workers who were sent to the hospital. He said that they were sent as a precaution, but he didn't have much information regarding their status or the nature of their injuries, except that they felt light headed. He did say that they were both green tagged. He explained that this is a minor

SEWAGE TREATMENT PLANT (Continued) **S110138534**

injury/medical status. 12/2/09 - Raphael Ketani. I called up Mr. Sapienza in order to get an update regarding the status of the two workers who had been sent to the hospital and regarding the present operations at the plant. However, Mr. Sapienza wasn't in. So, I was connected to Jerry Fragias, Division Chief for South Operations (supervisor of all of the south plants) (718) 595-4968. Mr. Fragias stated that the two workers who were sent to the hospital were back at work at 1PM. One of the workers was a 61 year old employee who had felt light headed and had complained of chest and head pains. The odor was first noticed at 7AM. Mr. Fragias said that the visited the plant at 10AM and noticed what seemed to be a turpentine smell. The vapors were not high enough to trigger any of the plant's alarm systems. What happened to cause the incident was that the vapors made their way to the aeration tanks, where the two men were working, and the VOCs were stripped off. Hazmat and other emergency response teams were there to investigate the situation and all of them gave the thumbs up. As the plant was operating normally shortly after the incident, as the two affected workers went back to work the same day, and as Hazmat and other response teams indicated that there was no threat to the workers at the plant, I am closing the spill case. "

Remarks: "Petroleum like odor in the thickener building."

All Materials:

Site ID:	422384
Operable Unit ID:	1178224
Operable Unit:	01
Material ID:	2171333
Material Code:	0064A
Material Name:	unknown material
Case No.:	Not reported
Material FA:	Other
Quantity:	Not reported
Units:	Not reported
Recovered:	Not reported
Oxygenate:	Not reported

AW287 **WATER POLLUTION PLANT** **NY Spills** **S109828476**
SSE **1801 RICHMOND TERRRACE** **N/A**
< 1/8 **STATEN ISLAND, NY**
0.048 mi.
256 ft. **Site 2 of 3 in cluster AW**

Actual:
4 ft.

Focus Map:
7

SPILLS:

Name:	WATER POLLUTION PLANT
Address:	1801 RICHMOND TERRRACE
City,State,Zip:	STATEN ISLAND, NY
Spill Number/Closed Date:	0905387 / 2009-08-10
Facility ID:	0905387
Facility Type:	ER
DER Facility ID:	366797
Site ID:	417649
DEC Region:	2
Spill Cause:	Equipment Failure
Spill Class:	Not reported
SWIS:	4301
Spill Date:	2009-08-08
Investigator:	HRAHMED

WATER POLLUTION PLANT (Continued) **S109828476**

Referred To:	Not reported
Reported to Dept:	2009-08-08
CID:	Not reported
Water Affected:	Not reported
Spill Source:	Commercial/Industrial
Spill Notifier:	Local Agency
Cleanup Ceased:	Not reported
Cleanup Meets Std:	False
Last Inspection:	Not reported
Recommended Penalty:	False
UST Trust:	False
Remediation Phase:	0
Date Entered In Computer:	2009-08-08
Spill Record Last Update:	2009-08-10
Spiller Name:	Not reported
Spiller Company:	WATER POLLUTION PLANT
Spiller Address:	Not reported
Spiller Company:	999
Contact Name:	JIM DALY
DEC Memo:	"08/10/09-HRAHMED-Non-petroleum spill. This case is closed. "
Remarks:	"1539 The caller advised dispatch the spill was due to electrical failure. The caller does not need a call back from spills rep."

All Materials:

Site ID:	417649
Operable Unit ID:	1173865
Operable Unit:	01
Material ID:	2165945
Material Code:	9999
Material Name:	other - HYPO INTERUPTION
Case No.:	Not reported
Material FA:	Other
Quantity:	Not reported
Units:	Not reported
Recovered:	Not reported
Oxygenate:	Not reported

Site ID:	417649
Operable Unit ID:	1173865
Operable Unit:	01
Material ID:	2165946
Material Code:	9999
Material Name:	other - HYPO INTERUPTION
Case No.:	Not reported
Material FA:	Other
Quantity:	Not reported
Units:	Not reported
Recovered:	Not reported
Oxygenate:	Not reported

Site ID:	417649
Operable Unit ID:	1173865
Operable Unit:	01
Material ID:	2165948
Material Code:	9999
Material Name:	other - HYPO INTERUPTION
Case No.:	Not reported
Material FA:	Other

WATER POLLUTION PLANT (Continued) **S109828476**

Quantity:	Not reported
Units:	Not reported
Recovered:	Not reported
Oxygenate:	Not reported
Site ID:	417649
Operable Unit ID:	1173865
Operable Unit:	01
Material ID:	2165947
Material Code:	9999
Material Name:	other - HYPO INTERUPTION
Case No.:	Not reported
Material FA:	Other
Quantity:	Not reported
Units:	Not reported
Recovered:	Not reported
Oxygenate:	Not reported
Site ID:	417649
Operable Unit ID:	1173865
Operable Unit:	01
Material ID:	2165943
Material Code:	9999
Material Name:	other - HYPO INTERUPTION
Case No.:	Not reported
Material FA:	Other
Quantity:	Not reported
Units:	Not reported
Recovered:	Not reported
Oxygenate:	Not reported
Site ID:	417649
Operable Unit ID:	1173865
Operable Unit:	01
Material ID:	2165944
Material Code:	9999
Material Name:	other - HYPO INTERUPTION
Case No.:	Not reported
Material FA:	Other
Quantity:	Not reported
Units:	Not reported
Recovered:	Not reported
Oxygenate:	Not reported

AX288 **CONSOLIDATED EDISON CO** **NY MANIFEST** **1009234278**
SSE **280 SOUTH AVENUE** **N/A**
< 1/8 **STATEN ISLAND, NY 10303**
0.049 mi.
257 ft. **Site 1 of 5 in cluster AX**

Actual:
36 ft.

Focus Map:
5

NY MANIFEST:

Name:	CONSOLIDATED EDISON CO
Address:	280 SOUTH AVENUE
City,State,Zip:	STATEN ISLAND, NY 10303
Country:	USA
EPA ID:	NYP000927749
Facility Status:	Not reported

CONSOLIDATED EDISON CO (Continued) **1009234278**

Location Address 1:	280 SOUTH AVENUE
Code:	BP
Location Address 2:	Not reported
Total Tanks:	Not reported
Location City:	STATEN ISLAND
Location State:	NY
Location Zip:	10303
Location Zip 4:	Not reported

NY MANIFEST:

EPAID:	NYP000927749
Mailing Name:	CONSOLIDATED EDISON CO
Mailing Contact:	FRANKLIN MURRAY
Mailing Address 1:	4 IRVING PLACE RM 828
Mailing Address 2:	Not reported
Mailing City:	NEW YORK
Mailing State:	NY
Mailing Zip:	10003
Mailing Zip 4:	Not reported
Mailing Country:	USA
Mailing Phone:	2124602808

NY MANIFEST:

Document ID:	NYB8373033
Manifest Status:	C
seq:	Not reported
Year:	1996
Trans1 State ID:	11278PNY
Trans2 State ID:	Not reported
Generator Ship Date:	09/10/1996
Trans1 Recv Date:	09/10/1996
Trans2 Recv Date:	/ /
TSD Site Recv Date:	09/12/1996
Part A Recv Date:	09/23/1996
Part B Recv Date:	10/01/1996
Generator EPA ID:	NYP000927749
Trans1 EPA ID:	NYD980769947
Trans2 EPA ID:	Not reported
TSDF ID 1:	NYD049836679
TSDF ID 2:	Not reported
Manifest Tracking Number:	Not reported
Import Indicator:	Not reported
Export Indicator:	Not reported
Discr Quantity Indicator:	Not reported
Discr Type Indicator:	Not reported
Discr Residue Indicator:	Not reported
Discr Partial Reject Indicator:	Not reported
Discr Full Reject Indicator:	Not reported
Manifest Ref Number:	Not reported
Alt Facility RCRA ID:	Not reported
Alt Facility Sign Date:	Not reported
MGMT Method Type Code:	Not reported
Waste Code:	B007 - OTHER MISCELLANEOUS PCB WASTES
Waste Code:	Not reported
Waste Code:	Not reported
Waste Code:	Not reported
Waste Code:	Not reported

CONSOLIDATED EDISON CO (Continued) **1009234278**

Waste Code:	Not reported
Quantity:	02300
Units:	P - Pounds
Number of Containers:	007
Container Type:	DM - Metal drums, barrels
Handling Method:	L Landfill.
Specific Gravity:	100
Waste Code:	B002 - PETROLEUM OIL WITH 50 BUT < 500 PPM PCB
Waste Code:	Not reported
Waste Code:	Not reported
Waste Code:	Not reported
Waste Code:	Not reported
Quantity:	00275
Units:	G - Gallons (liquids only)* (8.3 pounds)
Number of Containers:	005
Container Type:	DM - Metal drums, barrels
Handling Method:	B Incineration, heat recovery, burning.
Specific Gravity:	100

Click this hyperlink while viewing on your computer to access
-1 additional NY MANIFEST: record(s) in the EDR Site Report.

AX289 **SUBSTATION** **NY Spills** **S106000861**
SSE **280 SOUTH AVENUE** **N/A**
< 1/8 **STATEN ISLAND, NY**
0.049 mi.
257 ft. **Site 2 of 5 in cluster AX**

Actual:
36 ft.

Focus Map:
5

SPILLS:

Name:	SUBSTATION
Address:	280 SOUTH AVENUE
City,State,Zip:	STATEN ISLAND, NY
Spill Number/Closed Date:	0110524 / 2009-08-18
Facility ID:	0110524
Facility Type:	ER
DER Facility ID:	147152
Site ID:	123873
DEC Region:	2
Spill Cause:	Equipment Failure
Spill Class:	C4
SWIS:	4301
Spill Date:	2002-02-02
Investigator:	JMKRIMGO
Referred To:	Not reported
Reported to Dept:	2002-02-02
CID:	390
Water Affected:	Not reported
Spill Source:	Commercial/Industrial
Spill Notifier:	Responsible Party
Cleanup Ceased:	Not reported
Cleanup Meets Std:	False
Last Inspection:	Not reported
Recommended Penalty:	False
UST Trust:	False
Remediation Phase:	0
Date Entered In Computer:	2002-02-02
Spill Record Last Update:	2009-08-18

SUBSTATION (Continued) **S106000861**

Spiller Name:	SAME
Spiller Company:	CON ED
Spiller Address:	4 IRVING PLACE
Spiller Company:	001
Contact Name:	ANTHONY NATALE
DEC Memo:	"08/18/09 - See eDocs for Con Ed report detailing cleanup and closure. Prior to Sept, 2004 data translation this spill Lead_DEC Field was RODRIGUEZ E2MIS NOTES: Supervisor D. Scotto reports 1 quart hydraulic fluid leaked fromCon Ed backhoe # 91201 on soil no waterways or sewers affected. no fire or smoke. cleanup in progress using pads 1 ft by 1 ft area. No private property affected. Supervisor D. Scotto reports 1 quart hydraulic fluid leaked fromCon Ed backhoe # 91201 on soil no waterways or sewers affected. no fire or smoke. CDUG R. VanPelt #29201 cleanup in progress using pads 1 ft by 1 ft area. No private property affected. CIG notified at 1827 Natale MC #04687 02/02/02 ... 2030 hrs. (UPDATE).... Supervisor D.Scotto notified the Control Center that at 1930 hrs. he and employee R. Vanpelt had completed cleanup operations. Mr. Scotto was able to temporarily stop the leaking hydraulic hose on backhoe 91201 using a section of new hose and hose clamps. An area of hydraulic fluid impacted soil beneath the backhoe on the Arlington S/S property right-of-way approx. 1.5' x 1.5' x 2'' deep was dug up and removed. The backhoe was wiped down and cleaned with Citrus cleaner. One bag of debris was generated and brought to VBSC by Mr. Scotto to be disposed of as non-hazardous waste. The backhoe was towed inside the grounds of the Arlington S/S and placed on the asphalt parking pad. Absorbent pads and pigs were placed beneath the backhoe in case a leak occurs. Transportation Dept. was notified and will respond to make repairs tomorrow, Sun. 02/03/02 UPDATE 2/22/02 0850 Hrs. As per Transportation vehicle was repaired on 2/2/02 and will be retired...G. Triolo, #01868."
Remarks:	"broken line on a backhoe caused spill - clean up in progress con ed #141176 no sewers/water/smoke/fire/private property"

All Materials:

Site ID:	123873
Operable Unit ID:	849005
Operable Unit:	01
Material ID:	565911
Material Code:	0010
Material Name:	hydraulic oil
Case No.:	Not reported
Material FA:	Petroleum
Quantity:	1.00
Units:	G
Recovered:	.00
Oxygenate:	Not reported

AX290 **ARLINGTON SUBSTATION YARD** **NY Spills** **S106702270**
SSE **280 SOUTH AVENUE** **N/A**
< 1/8 **STATEN ISLAND, NY**
0.049 mi.
257 ft. **Site 3 of 5 in cluster AX**

Actual:
36 ft.

Focus Map:
5

SPILLS:

Name:	ARLINGTON SUBSTATION YARD
Address:	280 SOUTH AVENUE
City,State,Zip:	STATEN ISLAND, NY
Spill Number/Closed Date:	9713435 / 1998-04-13
Facility ID:	9713435
Facility Type:	ER
DER Facility ID:	147152
Site ID:	175022
DEC Region:	2
Spill Cause:	Unknown
Spill Class:	C4
SWIS:	4301
Spill Date:	1998-03-04
Investigator:	CAENGELH
Referred To:	Not reported
Reported to Dept:	1998-03-04
CID:	204
Water Affected:	Not reported
Spill Source:	Commercial/Industrial
Spill Notifier:	Responsible Party
Cleanup Ceased:	Not reported
Cleanup Meets Std:	False
Last Inspection:	Not reported
Recommended Penalty:	False
UST Trust:	False
Remediation Phase:	0
Date Entered In Computer:	1998-03-04
Spill Record Last Update:	2003-08-22
Spiller Name:	FRANK MESSERIA
Spiller Company:	CON ED
Spiller Address:	128 WESTERN AVENUE
Spiller Company:	001
Contact Name:	FRANK MESSERIA
DEC Memo:	"Prior to Sept, 2004 data translation this spill Lead_DEC Field was ENGELHARDT 3/15/98 e-mail from Con ERT Carbone: While digging a hole to place a pole, an unknown sheen resulted estimated at 1 ounce. When enough leached into the hole, a sample was taken for oil ID and PCB count. I saw some results on our lab database for two holes along the fence: one was Id's as possible dielectric fluid and the other as hydraulic fluid. It seems the PCB results have not been posted yet. Since it seems to be a remediation situation, cleanup is pending further analysis. 4/12/98 e-mail from ERT Carbone: The PCB count was less than 1 ppm. The source of oil was never identified and no theories offered at this time. The oil/water mix in the excavation was removed. No soil remediation performed. Given the quantity involved (a few ounces), it seems to have leached from the oil due to an old spill."
Remarks:	"1OZ OF UNKNOWN PETROLEUM MIXED WITH WATER"

All Materials:

Site ID:	175022
Operable Unit ID:	1056298
Operable Unit:	01

ARLINGTON SUBSTATION YARD (Continued) **S106702270**

Material ID:	324451
Material Code:	0066A
Material Name:	unknown petroleum
Case No.:	Not reported
Material FA:	Petroleum
Quantity:	1.00
Units:	G
Recovered:	.00
Oxygenate:	Not reported

AX291 **CON EDISON ARLINGTON SUB STATION** **NY Spills** **S111064320**
SSE **280 SOUTH AVE** **N/A**
< 1/8 **STATEN ISLAND, NY**
0.049 mi.
257 ft. **Site 4 of 5 in cluster AX**

Actual:
36 ft.

Focus Map:
5

SPILLS:

Name:	CON EDISON ARLINGTON SUB STATION
Address:	280 SOUTH AVE
City,State,Zip:	STATEN ISLAND, NY
Spill Number/Closed Date:	1102433 / 2011-08-09
Facility ID:	1102433
Facility Type:	ER
DER Facility ID:	404543
Site ID:	449947
DEC Region:	2
Spill Cause:	Unknown
Spill Class:	B4
SWIS:	4301
Spill Date:	2011-06-02
Investigator:	RWAUSTIN
Referred To:	Not reported
Reported to Dept:	2011-06-02
CID:	Not reported
Water Affected:	Not reported
Spill Source:	Commercial/Industrial
Spill Notifier:	Other
Cleanup Ceased:	Not reported
Cleanup Meets Std:	False
Last Inspection:	Not reported
Recommended Penalty:	False
UST Trust:	False
Remediation Phase:	0
Date Entered In Computer:	2011-06-02
Spill Record Last Update:	2011-08-09
Spiller Name:	Not reported
Spiller Company:	CON EDISON
Spiller Address:	Not reported
Spiller Company:	999
Contact Name:	ERT
DEC Memo:	"6/2/11-Vought-Primary off hours responder. Received call from Hotline with update to spill amount from originally unknown to approximately 500-gallons of dielectric. Called Con Ed ERT (Ph:212-580-8383) and spoke with David Duke who noted that spill was caused by loose flange at unmanned substation and total capacity of leaking unit was 800-gallons and that leak was ongoing with approximately one drip of oil every minute. Duke noted that oil was

CON EDISON ARLINGTON SUB STATION (Continued) **S111064320**

contained in two foot concrete moat that surrounded the unit and that Field ERT (Dan) was on-scene. Vought held three way phone call with Duke and Dan and Dan noted that no soil affected and that Clean Harbors vactor truck was on-site however work had not begun as the crews were waiting on work order to ensure that unit was de-energized. Work order was expected to be received in one hour. Dan noted that DEC Hazmat (Gerges) was on-scene and had left after no further concerns. Vought informed Duke and Dan of possible site visit after consultation with RSE. Vought spoke to RSE who noted that DEC Ahmed to perform site visit on 6/3 as he will be in relatively close proximity to site for separate field visit for another spill. Vought called Ahmed and Duke and informed them of same. 6/3/11-Vought-Spill assigned to DEC Feroze as part of Con Ed Portfolio review and possible closure. Initial EMIS #226022 entered into Cross Reference Field and report downloaded into e-docs and deleted from proxy. Vought emailed this summary to DEC Ahmed and noted Ahmed to arrange specific site visit time with Duke and Vought also called Duke and informed him of pending call from Ahmed to schedule site visit. 8/9/11 - Austin - Intitial amount of oil reported was incorrect; Con Ed corrected it to 50 gals. when they cleaned it up - Con Ed contained and cleaned up the spill - See eDocs for additional information - Spill closed - end"

Remarks: "spill contain to concrete mote/ unknown quanity/10 plus gallons. Investigation underwy/clean up pending feeder shut down. Caller called back to advise that the quantity of the spill is 500 gallonsand is transformer oil."

All Materials:

Site ID:	449947
Operable Unit ID:	1200146
Operable Unit:	01
Material ID:	2196544
Material Code:	0020A
Material Name:	transformer oil
Case No.:	Not reported
Material FA:	Petroleum
Quantity:	500.00
Units:	G
Recovered:	500.00
Oxygenate:	Not reported

AY292 **TERMINAL LUMBER YARD** **NY Spills** **S106701798**
South **140 UNION AVE HARBOR** **N/A**
< 1/8 **STATEN ISLAND, NY**
0.049 mi.
259 ft. **Site 1 of 2 in cluster AY**

Actual:
38 ft.

Focus Map:
6

SPILLS:

Name:	TERMINAL LUMBER YARD
Address:	140 UNION AVE HARBOR
City,State,Zip:	STATEN ISLAND, NY
Spill Number/Closed Date:	9408693 / 1994-10-11
Facility ID:	9408693
Facility Type:	ER
DER Facility ID:	225359
Site ID:	277233
DEC Region:	2

TERMINAL LUMBER YARD (Continued) **S106701798**

Spill Cause:	Human Error
Spill Class:	Not reported
SWIS:	4301
Spill Date:	1994-09-29
Investigator:	ADZHITOM
Referred To:	Not reported
Reported to Dept:	1994-09-29
CID:	Not reported
Water Affected:	Not reported
Spill Source:	Commercial/Industrial
Spill Notifier:	Responsible Party
Cleanup Ceased:	1994-10-11
Cleanup Meets Std:	True
Last Inspection:	Not reported
Recommended Penalty:	False
UST Trust:	False
Remediation Phase:	0
Date Entered In Computer:	1994-11-07
Spill Record Last Update:	2003-01-13
Spiller Name:	Not reported
Spiller Company:	TERMINAL LUMBER YARD
Spiller Address:	140 UNION AVE
Spiller Company:	001
Contact Name:	Not reported
DEC Memo:	"Prior to Sept, 2004 data translation this spill Lead_DEC Field was ZHITOMIRSKY "
Remarks:	"HOSE USED TO FILL THE TRACK WAS NOT SEATED PROPERLY. FELL OUT OF THE CITGO SPILL TEAM IN ON THE SCENE. CLEANED UP WITH SPEEDY DRY. NO CALL BACK."

All Materials:

Site ID:	277233
Operable Unit ID:	1006411
Operable Unit:	01
Material ID:	378119
Material Code:	0008
Material Name:	diesel
Case No.:	Not reported
Material FA:	Petroleum
Quantity:	4.00
Units:	G
Recovered:	.00
Oxygenate:	Not reported

293
North
< 1/8
0.049 mi.
260 ft.

Actual:
40 ft.

Focus Map:
5

J & J TOWING , INC **NY AST** **A100326229**
141A ANDROS AVE **N/A**
STATEN ISLAND, NY 10303

AST:

Name:	J & J TOWING , INC
Address:	141A ANDROS AVE
City,State,Zip:	STATEN ISLAND, NY 10303
Region:	STATE
DEC Region:	2
Site Status:	Active

J & J TOWING , INC (Continued) **A100326229**

Facility Id: 2-611034
Program Type: PBS
UTM X: 570834.38262
UTM Y: 4498598.53865
Expiration Date: 03/09/2014
Site Type: Other

Affiliation Records:

Site Id: 410920
Affiliation Type: Facility Owner
Company Name: J & J TOWING , INC
Contact Type: PRES
Contact Name: STEPHEN RUGGEIRELLO
Address1: 141A ANDROS AVE
Address2: Not reported
City: STATEN ISLAND
State: NY
Zip Code: 10303
Country Code: 001
Phone: (718) 816-7859
EMail: Not reported
Fax Number: Not reported
Modified By: MSBAPTIS
Date Last Modified: 2009-03-09

Site Id: 410920
Affiliation Type: Mail Contact
Company Name: J & J TOWING , INC
Contact Type: PRES
Contact Name: STEPHEN RUGGEIRELLO
Address1: 141A ANDROS AVE
Address2: Not reported
City: STATEN ISLAND
State: NY
Zip Code: 10303
Country Code: 001
Phone: (718) 816-7859
EMail: Not reported
Fax Number: Not reported
Modified By: MSBAPTIS
Date Last Modified: 2009-03-09

Site Id: 410920
Affiliation Type: Facility Operator
Company Name: J & J TOWING , INC
Contact Type: Not reported
Contact Name: STEPHEN RUGGEIRELLO
Address1: Not reported
Address2: Not reported
City: Not reported
State: NN
Zip Code: Not reported
Country Code: 001
Phone: (718) 447-1068
EMail: Not reported
Fax Number: Not reported
Modified By: MSBAPTIS
Date Last Modified: 2009-03-09

J & J TOWING , INC (Continued) **A100326229**

Site Id:	410920
Affiliation Type:	Emergency Contact
Company Name:	J & J TOWING , INC
Contact Type:	Not reported
Contact Name:	STEPHEN RUGGEIRELLO
Address1:	Not reported
Address2:	Not reported
City:	Not reported
State:	NN
Zip Code:	Not reported
Country Code:	001
Phone:	(718) 816-7859
EMail:	Not reported
Fax Number:	Not reported
Modified By:	MSBAPTIS
Date Last Modified:	2009-03-09

Tank Info:

Tank Number:	001
Tank Id:	227603
Material Code:	0022
Common Name of Substance:	Waste Oil/Used Oil

Equipment Records:

	A00 - Tank Internal Protection - None
	G10 - Tank Secondary Containment - Impervious Underlayment
	B00 - Tank External Protection - None
	C00 - Pipe Location - No Piping
	F00 - Pipe External Protection - None
	E00 - Piping Secondary Containment - None
	I00 - Overfill - None
	K01 - Spill Prevention - Catch Basin
	D00 - Pipe Type - No Piping
	H06 - Tank Leak Detection - Impervious Barrier/Concrete Pad (A/G)
	L00 - Piping Leak Detection - None
	J02 - Dispenser - Suction Dispenser
Tank Location:	Aboveground - contact with soil.... Tank bottom rests on soil, allowing no visual inspection.
Tank Type:	Steel/Carbon Steel/Iron
Tank Status:	In Service
Pipe Model:	Not reported
Install Date:	02/01/2009
Capacity Gallons:	275
Tightness Test Method:	NN
Date Test:	Not reported
Next Test Date:	Not reported
Date Tank Closed:	Not reported
Register:	True
Modified By:	MSBAPTIS
Last Modified:	04/14/2017
Material Name:	waste oil/used oil

Y294 **LOT 78,TAXBLOCK 1226** **NY E DESIGNATION** **S111073143**
South **19 LEYDEN AVENUE** **N/A**
< 1/8 **STATEN ISLAND, NY**
0.050 mi.
264 ft. **Site 3 of 4 in cluster Y**

Actual:
38 ft.

Focus Map:
6

E DESIGNATION:

Name:	LOT 78,TAXBLOCK 1226
Address:	19 LEYDEN AVENUE
City,State,Zip:	STATEN ISLAND, NY
Tax Lot(s):	78
Tax Block:	1226
Borough Code:	Not reported
E-No:	E-265
Effective Date:	5/11/2011
Satisfaction Date:	Not reported
Ceqr Number:	06DCP112R
Ulurp Number:	100118ZMR
Zoning Map No:	20c
Description:	Air Quality - HVAC fuel limited to natural gas
Lot Remediation Date:	Not reported

Y295 **LOT 77,TAXBLOCK 1226** **NY E DESIGNATION** **S111073141**
South **15 LEYDEN AVENUE** **N/A**
< 1/8 **STATEN ISLAND, NY**
0.051 mi.
268 ft. **Site 4 of 4 in cluster Y**

Actual:
38 ft.

Focus Map:
6

E DESIGNATION:

Name:	LOT 77,TAXBLOCK 1226
Address:	15 LEYDEN AVENUE
City,State,Zip:	STATEN ISLAND, NY
Tax Lot(s):	77
Tax Block:	1226
Borough Code:	Not reported
E-No:	E-265
Effective Date:	5/11/2011
Satisfaction Date:	Not reported
Ceqr Number:	06DCP112R
Ulurp Number:	100118ZMR
Zoning Map No:	20c
Description:	Air Quality - HVAC fuel limited to natural gas
Lot Remediation Date:	Not reported

AP296 **LOT 83,TAXBLOCK 1226** **NY E DESIGNATION** **S111073153**
South **LEYDEN AVENUE** **N/A**
< 1/8 **STATEN ISLAND, NY**
0.052 mi.
272 ft. **Site 5 of 5 in cluster AP**

Actual:
38 ft.

Focus Map:
6

E DESIGNATION:

Name:	LOT 83,TAXBLOCK 1226
Address:	LEYDEN AVENUE
City,State,Zip:	STATEN ISLAND, NY
Tax Lot(s):	83
Tax Block:	1226

LOT 83,TAXBLOCK 1226 (Continued) **S111073153**

Borough Code:	Not reported
E-No:	E-265
Effective Date:	5/11/2011
Satisfaction Date:	Not reported
Ceqr Number:	06DCP112R
Ulurp Number:	100118ZMR
Zoning Map No:	20c
Description:	Air Quality - HVAC fuel limited to natural gas
Lot Remediation Date:	Not reported

AY297 **LOT 70,TAXBLOCK 1226** **NY E DESIGNATION** **S111073002**
South **142 UNION AVENUE** **N/A**
< 1/8 **STATEN ISLAND, NY 10303**
0.052 mi.
272 ft. **Site 2 of 2 in cluster AY**

Actual: **38 ft.**
Focus Map: **6**

E DESIGNATION:

Name:	LOT 70,TAXBLOCK 1226
Address:	142 UNION AVENUE
City,State,Zip:	STATEN ISLAND, NY 10303
Tax Lot(s):	70
Tax Block:	1226
Borough Code:	SI
E-No:	E-265
Effective Date:	5/11/2011
Satisfaction Date:	Not reported
Ceqr Number:	06DCP112R
Ulurp Number:	100118ZMR
Zoning Map No:	20c
Description:	Air Quality - HVAC fuel limited to natural gas
Lot Remediation Date:	Not reported

AZ298 **B-1 ST GEORGES FERRY** **NY Spills** **S102663563**
ENE **ST GEORGE FERRY TERMINAL** **N/A**
< 1/8 **STATEN ISLAND, NY**
0.052 mi.
274 ft. **Site 1 of 3 in cluster AZ**

Actual: **12 ft.**
Focus Map: **9**

SPILLS:

Name:	B-1 ST GEORGES FERRY
Address:	ST GEORGE FERRY TERMINAL
City,State,Zip:	STATEN ISLAND, NY
Spill Number/Closed Date:	9706586 / 1997-09-02
Facility ID:	9706586
Facility Type:	ER
DER Facility ID:	125825
Site ID:	257547
DEC Region:	2
Spill Cause:	Equipment Failure
Spill Class:	C4
SWIS:	4301
Spill Date:	1997-09-02
Investigator:	KGHALE
Referred To:	Not reported

B-1 ST GEORGES FERRY (Continued) **S102663563**

Reported to Dept:	1997-09-02
CID:	282
Water Affected:	NY UPPER BAY
Spill Source:	Vessel
Spill Notifier:	Federal Government
Cleanup Ceased:	Not reported
Cleanup Meets Std:	False
Last Inspection:	Not reported
Recommended Penalty:	False
UST Trust:	False
Remediation Phase:	0
Date Entered In Computer:	1997-09-02
Spill Record Last Update:	2002-12-13
Spiller Name:	N/A
Spiller Company:	FERRY BOAT NEWHOUSE
Spiller Address:	NYC TRANSIT AUTHORITY
Spiller Company:	001
Contact Name:	MR COVELLA
DEC Memo:	"Prior to Sept, 2004 data translation this spill Lead_DEC Field was HALE "
Remarks:	"THEY HAD A HYDRAULIC LINE BREAK ON THE BOAT.SPILL WAS DISSAPATED BOAT IS OWNED BY NYC TRANSIT AUTHORITY.MR COVELLA RUNS THE TERMINAL "

All Materials:

Site ID:	257547
Operable Unit ID:	1049937
Operable Unit:	01
Material ID:	332173
Material Code:	0010
Material Name:	hydraulic oil
Case No.:	Not reported
Material FA:	Petroleum
Quantity:	1.00
Units:	G
Recovered:	.00
Oxygenate:	Not reported

AZ299 **STATEN ISLAND FERRY TERMI** **NY Spills** **S102559263**
ENE **STATEN ISLAND FERRY TERMI** **N/A**
< 1/8 **STATEN ISLAND, NY**
0.052 mi.
274 ft. **Site 2 of 3 in cluster AZ**

Actual:
12 ft.

Focus Map:
9

SPILLS:

Name:	STATEN ISLAND FERRY TERMI
Address:	STATEN ISLAND FERRY TERMI
City,State,Zip:	STATEN ISLAND, NY
Spill Number/Closed Date:	9613576 / 1997-02-19
Facility ID:	9613576
Facility Type:	ER
DER Facility ID:	166832
Site ID:	200477
DEC Region:	2
Spill Cause:	Equipment Failure
Spill Class:	C4
SWIS:	4301
Spill Date:	1997-02-19

STATEN ISLAND FERRY TERMI (Continued) **S102559263**

Investigator:	WESTERLIND
Referred To:	Not reported
Reported to Dept:	1997-02-19
CID:	266
Water Affected:	UPPER NEW YORK BAY
Spill Source:	Commercial/Industrial
Spill Notifier:	Federal Government
Cleanup Ceased:	Not reported
Cleanup Meets Std:	False
Last Inspection:	Not reported
Recommended Penalty:	False
UST Trust:	False
Remediation Phase:	0
Date Entered In Computer:	1997-02-19
Spill Record Last Update:	1997-02-21
Spiller Name:	DAN SCHWALL
Spiller Company:	WEEKS MARINE
Spiller Address:	216 NORTH AVENUE EAST
Spiller Company:	001
Contact Name:	Not reported
DEC Memo:	""
Remarks:	"BROKEN HYDRAULIC LINE ON PILE DRIVER. INTO WATER. BOOMS AND PADS ALREADY IN PLACE. MOST, IF NOT ALL, RECOVERED."

All Materials:

Site ID:	200477
Operable Unit ID:	1044999
Operable Unit:	01
Material ID:	338686
Material Code:	0021
Material Name:	transmission fluid
Case No.:	Not reported
Material FA:	Petroleum
Quantity:	1.00
Units:	G
Recovered:	.00
Oxygenate:	Not reported

AZ300 **STATEN ISLAND FERRY TERM.** **NY Spills** **S102148607**
ENE **S.I. FERRY TER. 1 BAY ST.** **N/A**
< 1/8 **STATEN ISLAND, NY**
0.052 mi.
274 ft. **Site 3 of 3 in cluster AZ**

Actual:
12 ft.

Focus Map:
9

SPILLS:

Name:	STATEN ISLAND FERRY TERM.
Address:	S.I. FERRY TER. 1 BAY ST.
City,State,Zip:	STATEN ISLAND, NY
Spill Number/Closed Date:	9406482 / 1994-08-12
Facility ID:	9406482
Facility Type:	ER
DER Facility ID:	194222
Site ID:	235785
DEC Region:	2
Spill Cause:	Unknown
Spill Class:	C4
SWIS:	4301

STATEN ISLAND FERRY TERM. (Continued) **S102148607**

Spill Date:	1994-08-12
Investigator:	SMMARTIN
Referred To:	Not reported
Reported to Dept:	1994-08-12
CID:	Not reported
Water Affected:	UPPER NY HARBOR
Spill Source:	Unknown
Spill Notifier:	Federal Government
Cleanup Ceased:	1994-08-12
Cleanup Meets Std:	True
Last Inspection:	Not reported
Recommended Penalty:	False
UST Trust:	False
Remediation Phase:	0
Date Entered In Computer:	1994-10-20
Spill Record Last Update:	2004-09-30
Spiller Name:	Not reported
Spiller Company:	UNKNOWN
Spiller Address:	Not reported
Spiller Company:	999
Contact Name:	Not reported
DEC Memo:	"Prior to Sept, 2004 data translation this spill Lead_DEC Field was MARTINKAT 10/10/95: This is additional information about material spilled from the translation of the old spill file: RAINBOW SHEEN."
Remarks:	"UNKNOWN AS TO WHO WILL GO OUT TO SEE THIS-1 P.M. CALLED-SPOKE TO PO PICKERING-TOLD HIM IT MAY BE FROM PUMP BEING DIVEN IN AREA."

All Materials:

Site ID:	235785
Operable Unit ID:	1000909
Operable Unit:	01
Material ID:	379522
Material Code:	0066A
Material Name:	unknown petroleum
Case No.:	Not reported
Material FA:	Petroleum
Quantity:	-1.00
Units:	Not reported
Recovered:	.00
Oxygenate:	Not reported

---

301 **CATCH BASIN** **NY Spills** **S121984494**
North **80 ERASTINA PL** **N/A**
< 1/8 **STATEN ISLAND, NY**
0.054 mi.
283 ft.

Actual:
38 ft.

Focus Map:
6

SPILLS:

Name:	CATCH BASIN
Address:	80 ERASTINA PL
City,State,Zip:	STATEN ISLAND, NY
Spill Number/Closed Date:	1711783 / 2018-03-30
Facility ID:	1711783
Facility Type:	ER
DER Facility ID:	521726
Site ID:	568410
DEC Region:	2

CATCH BASIN (Continued) **S121984494**

Spill Cause:	Unknown
Spill Class:	Not reported
SWIS:	4301
Spill Date:	2018-03-29
Investigator:	RHLIN
Referred To:	Not reported
Reported to Dept:	2018-03-30
CID:	Not reported
Water Affected:	Not reported
Spill Source:	Unknown
Spill Notifier:	Other
Cleanup Ceased:	Not reported
Cleanup Meets Std:	False
Last Inspection:	Not reported
Recommended Penalty:	False
UST Trust:	False
Remediation Phase:	0
Date Entered In Computer:	2018-03-30
Spill Record Last Update:	2018-03-30
Spiller Name:	Not reported
Spiller Company:	UNKNOWN
Spiller Address:	Not reported
Spiller Company:	999
Contact Name:	ALEX CASTRO
DEC Memo:	"3/30/18- Alex from DEP notified DEC. Spill begin at the street in front of the address in the spill report and traveled downgradient towards the sewer drain at the intersection. The drain does goes out to Kill Van Kull nearby. According to Alex, the oil is contained and no discharge to the water body has occurred. Confirmed with DEP that majority of the oil has went into the sewer interceptor and to the treatment plant. The sewer has been flushed. The street has been cleaned up. Case closed. "
Remarks:	"Caller advised aprx 20 gal of moil spilled onto the roadway and into a catch basin. Clean up is pending."

All Materials:

Site ID:	568410
Operable Unit ID:	1316290
Operable Unit:	01
Material ID:	2324038
Material Code:	0015
Material Name:	motor oil
Case No.:	Not reported
Material FA:	Petroleum
Quantity:	20.00
Units:	G
Recovered:	Not reported
Oxygenate:	Not reported

BA302 **BTWN WRIGHT AV/HOUSEMAN A** **NY Spills** **S106698311**
North **GIGI STREET** **N/A**
< 1/8 **STATEN ISLAND, NY**
0.054 mi.
283 ft. **Site 1 of 2 in cluster BA**

Actual:
31 ft.

Focus Map:
6

SPILLS:

Name:	BTWN WRIGHT AV/HOUSEMAN A
Address:	GIGI STREET
City,State,Zip:	STATEN ISLAND, NY
Spill Number/Closed Date:	0405317 / 2004-09-13
Facility ID:	0405317
Facility Type:	ER
DER Facility ID:	164028
Site ID:	197053
DEC Region:	2
Spill Cause:	Abandoned Drums
Spill Class:	D4
SWIS:	4301
Spill Date:	2004-08-14
Investigator:	TJDEMEO
Referred To:	Not reported
Reported to Dept:	2004-08-14
CID:	64
Water Affected:	Not reported
Spill Source:	Unknown
Spill Notifier:	Citizen
Cleanup Ceased:	Not reported
Cleanup Meets Std:	False
Last Inspection:	Not reported
Recommended Penalty:	False
UST Trust:	False
Remediation Phase:	0
Date Entered In Computer:	2004-08-14
Spill Record Last Update:	2004-09-13
Spiller Name:	Not reported
Spiller Company:	Not reported
Spiller Address:	Not reported
Spiller Company:	001
Contact Name:	ROBERTO DIAZ
DEC Memo:	"Prior to Sept, 2004 data translation this spill Lead_DEC Field was DEMEO add to drum run 9/13/04 TJD Drum(s) emptied as part of Drum Run on 9/9/04. Spill closed."
Remarks:	"1 ABANDONED 55 GALLON BLUE DRUM - UPRIGHT - NOT LEAKING - 1/4 FULL."

All Materials:

Site ID:	197053
Operable Unit ID:	888840
Operable Unit:	01
Material ID:	489435
Material Code:	0022
Material Name:	waste oil/used oil
Case No.:	Not reported
Material FA:	Petroleum
Quantity:	.00
Units:	Not reported
Recovered:	.00
Oxygenate:	Not reported
Site ID:	197053

BTWN WRIGHT AV/HOUSEMAN A (Continued) **S106698311**

Operable Unit ID:	888840
Operable Unit:	01
Material ID:	489436
Material Code:	0022
Material Name:	waste oil/used oil
Case No.:	Not reported
Material FA:	Petroleum
Quantity:	.00
Units:	L
Recovered:	.00
Oxygenate:	Not reported

303
SSE
< 1/8
0.054 mi.
285 ft.

CON EDISON - MANHOLE 85
1681 RICHMOND TERRACE
STATEN ISLAND, NY 10310

RCRA-LQG **1016677954**
FINDS **NYP004316378**
ECHO
NY MANIFEST

Actual:
6 ft.

Focus Map:
7

RCRA-LQG:

Date form received by agency:	03/27/2014
Facility name:	CON EDISON - MANHOLE 85
Facility address:	1681 RICHMOND TERRACE STATEN ISLAND, NY 10310
EPA ID:	NYP004316378
Mailing address:	IRVING PLACE, 15TH FL NE NEW YORK, NY 10003
Contact:	DENNIS HUACON
Contact address:	IRVING PLACE, 15TH FL NE NEW YORK, NY 10003
Contact country:	US
Contact telephone:	212-460-2757
Contact email:	HUACOND@CONED.COM
EPA Region:	02
Classification:	Large Quantity Generator
Description:	Handler: generates 1,000 kg or more of hazardous waste during any calendar month; or generates more than 1 kg of acutely hazardous waste during any calendar month; or generates more than 100 kg of any residue or contaminated soil, waste or other debris resulting from the cleanup of a spill, into or on any land or water, of acutely hazardous waste during any calendar month; or generates 1 kg or less of acutely hazardous waste during any calendar month, and accumulates more than 1 kg of acutely hazardous waste at any time; or generates 100 kg or less of any residue or contaminated soil, waste or other debris resulting from the cleanup of a spill, into or on any land or water, of acutely hazardous waste during any calendar month, and accumulates more than 100 kg of that material at any time

Owner/Operator Summary:

Owner/operator name:	CONSOLIDATED EDISON COMPANY OF NY, INC.
Owner/operator address:	IRVING PLACE NEW YORK, NY 10003
Owner/operator country:	US
Owner/operator telephone:	Not reported
Owner/operator email:	Not reported
Owner/operator fax:	Not reported
Owner/operator extension:	Not reported

CON EDISON - MANHOLE 85 (Continued) **1016677954**

Legal status: Private
Owner/Operator Type: Owner
Owner/Op start date: 05/25/2013
Owner/Op end date: Not reported

Owner/operator name: CONSOLIDATED EDISON COMPANY OF NY, INC.
Owner/operator address: IRVING PLACE
NEW YORK, NY 10003
Owner/operator country: US
Owner/operator telephone: Not reported
Owner/operator email: Not reported
Owner/operator fax: Not reported
Owner/operator extension: Not reported
Legal status: Private
Owner/Operator Type: Operator
Owner/Op start date: 05/25/2013
Owner/Op end date: Not reported

Handler Activities Summary:
U.S. importer of hazardous waste: No
Mixed waste (haz. and radioactive): No
Recycler of hazardous waste: No
Transporter of hazardous waste: No
Treater, storer or disposer of HW: No
Underground injection activity: No
On-site burner exemption: No
Furnace exemption: No
Used oil fuel burner: No
Used oil processor: No
User oil refiner: No
Used oil fuel marketer to burner: No
Used oil Specification marketer: No
Used oil transfer facility: No
Used oil transporter: No

Historical Generators:
Date form received by agency: 06/25/2013
Site name: CON EDISON MANHOLE: 85
Classification: Not a generator, verified

Date form received by agency: 05/25/2013
Site name: CON EDISON MANHOLE: 85
Classification: Conditionally Exempt Small Quantity Generator

Hazardous Waste Summary:

. Waste code: D008
. Waste name: LEAD

Violation Status: No violations found

FINDS:

Registry ID: 110058873410

Environmental Interest/Information System

CON EDISON - MANHOLE 85 (Continued) **1016677954**

RCRAInfo is a national information system that supports the Resource Conservation and Recovery Act (RCRA) program through the tracking of events and activities related to facilities that generate, transport, and treat, store, or dispose of hazardous waste. RCRAInfo allows RCRA program staff to track the notification, permit, compliance, and corrective action activities required under RCRA.

HAZARDOUS WASTE BIENNIAL REPORTER

Click this hyperlink while viewing on your computer to access additional FINDS: detail in the EDR Site Report.

ECHO:

Envid:	1016677954
Registry ID:	110058873410
DFR URL:	http://echo.epa.gov/detailed-facility-report?fid=110058873410

NY MANIFEST:

Name:	CON EDISON
Address:	1681 RICHMOND TER
City,State,Zip:	STATEN ISLAND, NY 10310
Country:	USA
EPA ID:	NYP004316378
Facility Status:	Not reported
Location Address 1:	1681 RICHMOND TERRACE
Code:	BP
Location Address 2:	Not reported
Total Tanks:	Not reported
Location City:	STATEN ISLAND
Location State:	NY
Location Zip:	10310
Location Zip 4:	Not reported

NY MANIFEST:

EPAID:	NYP004316378
Mailing Name:	CON EDISON
Mailing Contact:	CON EDISON
Mailing Address 1:	4 IRVING PLACE 15TH FLOOR
Mailing Address 2:	Not reported
Mailing City:	NEW YORK
Mailing State:	NY
Mailing Zip:	10003
Mailing Zip 4:	Not reported
Mailing Country:	USA
Mailing Phone:	2124603770

NY MANIFEST:

Document ID:	Not reported
Manifest Status:	Not reported
seq:	Not reported
Year:	2013
Trans1 State ID:	MAD039322250
Trans2 State ID:	MAD039322250
Generator Ship Date:	05/25/2013
Trans1 Recv Date:	05/25/2013

CON EDISON - MANHOLE 85 (Continued) **1016677954**

Trans2 Recv Date:	05/28/2013
TSD Site Recv Date:	05/28/2013
Part A Recv Date:	Not reported
Part B Recv Date:	Not reported
Generator EPA ID:	NYP004316378
Trans1 EPA ID:	Not reported
Trans2 EPA ID:	Not reported
TSDF ID 1:	NJD991291105
TSDF ID 2:	Not reported
Manifest Tracking Number:	006072689FLE
Import Indicator:	N
Export Indicator:	N
Discr Quantity Indicator:	N
Discr Type Indicator:	N
Discr Residue Indicator:	N
Discr Partial Reject Indicator:	N
Discr Full Reject Indicator:	N
Manifest Ref Number:	Not reported
Alt Facility RCRA ID:	Not reported
Alt Facility Sign Date:	Not reported
MGMT Method Type Code:	H110
Waste Code:	Not reported
Waste Code:	Not reported
Waste Code:	Not reported
Waste Code:	Not reported
Waste Code:	Not reported
Waste Code:	Not reported
Quantity:	900
Units:	G - Gallons (liquids only)* (8.3 pounds)
Number of Containers:	1
Container Type:	TT - Cargo tank, tank trucks
Handling Method:	L Landfill.
Specific Gravity:	1
Waste Code:	D008
Waste Code 1_2:	Not reported
Waste Code 1_3:	Not reported
Waste Code 1_4:	Not reported
Waste Code 1_5:	Not reported
Waste Code 1_6:	Not reported

Click this hyperlink while viewing on your computer to access
-1 additional NY MANIFEST: record(s) in the EDR Site Report.

BB304 **FONTANA DIORO OIL CO** **EDR Hist Auto** **1020496627**
NNW **229 ARLINGTON AVE** **N/A**
< 1/8 **STATEN ISLAND, NY 10303**
0.054 mi.
285 ft. **Site 1 of 4 in cluster BB**

Actual: EDR Hist Auto
35 ft.

Focus Map:
5

Year:	Name:	Type:
1985	FONTANA DIORO OIL CO	Gasoline Service Stations
1986	FONTANA DIORO OIL CO	Gasoline Service Stations
1987	FONTANA DIORO OIL CO	Gasoline Service Stations
1988	FONTANA DIORO OIL CO	Gasoline Service Stations
1989	FONTANA DIORO OIL CO	Gasoline Service Stations

BB305 COMMERCIAL WASTE OIL TRANSPORT LLC **RCRA NonGen / NLR** **1018158947**
NNW 229 ARLINGTON AVE **NYR000220228**
< 1/8 STATEN ISLAND, NY 10303
0.054 mi.
285 ft. Site 2 of 4 in cluster BB

Actual:
35 ft.

Focus Map:
5

RCRA NonGen / NLR:

Date form received by agency:	05/25/2017
Facility name:	COMMERCIAL WASTE OIL TRANSPORT LLC
Facility address:	229 ARLINGTON AVE STATEN ISLAND, NY 10303
EPA ID:	NYR000220228
Mailing address:	ARLINGTON AVE STATEN ISLAND, NY 10303
Contact:	SPENCER B ROBBINS
Contact address:	ARLINGTON AVE STATEN ISLAND, NY 10303
Contact country:	US
Contact telephone:	718-720-3434
Contact email:	SPENCERR@METROLUBE.COM
EPA Region:	02
Classification:	Non-Generator
Description:	Handler: Non-Generators do not presently generate hazardous waste

Owner/Operator Summary:

Owner/operator name:	NEW YORK COMMERCIAL LUBICANTS INC
Owner/operator address:	Not reported Not reported
Owner/operator country:	US
Owner/operator telephone:	Not reported
Owner/operator email:	Not reported
Owner/operator fax:	Not reported
Owner/operator extension:	Not reported
Legal status:	Private
Owner/Operator Type:	Operator
Owner/Op start date:	07/01/2015
Owner/Op end date:	Not reported

Owner/operator name:	NEW YORK COMMERCIAL LUBICANTS INC
Owner/operator address:	ARLINGTON AVE STATEN ISLAND, NY 10303
Owner/operator country:	US
Owner/operator telephone:	718-720-3434
Owner/operator email:	Not reported
Owner/operator fax:	Not reported
Owner/operator extension:	Not reported
Legal status:	Private
Owner/Operator Type:	Owner
Owner/Op start date:	07/01/2015
Owner/Op end date:	Not reported

Owner/operator name:	NEW YORK COMMERCIAL LUBICANTS INC
Owner/operator address:	Not reported Not reported
Owner/operator country:	Not reported
Owner/operator telephone:	Not reported
Owner/operator email:	Not reported
Owner/operator fax:	Not reported
Owner/operator extension:	Not reported

COMMERCIAL WASTE OIL TRANSPORT LLC (Continued) **1018158947**

Legal status: Private
Owner/Operator Type: Operator
Owner/Op start date: 07/01/2015
Owner/Op end date: Not reported

Handler Activities Summary:
U.S. importer of hazardous waste: No
Mixed waste (haz. and radioactive): No
Recycler of hazardous waste: No
Transporter of hazardous waste: No
Treater, storer or disposer of HW: No
Underground injection activity: No
On-site burner exemption: No
Furnace exemption: No
Used oil fuel burner: No
Used oil processor: No
User oil refiner: No
Used oil fuel marketer to burner: No
Used oil Specification marketer: No
Used oil transfer facility: No
Used oil transporter: Yes

Historical Generators:
Date form received by agency: 06/16/2015
Site name: COMMERCIAL WASTE OIL TRANSPORT LLC
Classification: Not a generator, verified

Hazardous Waste Summary:

. Waste code: X001
. Waste name: WASTE OILS

Violation Status: No violations found

BB306 **COMMERICAL LUBRICANTS MOOVE CORP.** **NY CBS** **S110772019**
NNW **229 ARLINGTON AVENUE** **NY TANKS** **N/A**
< 1/8 **STATEN ISLAND, NY 10303** **NY Spills**
0.054 mi.
285 ft. **Site 3 of 4 in cluster BB**

Actual:
35 ft.

Focus Map:
5

CBS:
Name: COMMERICAL LUBRICANTS MOOVE CORP.
Address: 229 ARLINGTON AVENUE
City,State,Zip: STATEN ISLAND, NY 10303
CBS Number: 2-000520
Program Type: CBS
Facility Status: Active
Expiration Date: 02/17/2019
Dec Region: 2
UTMX: 570410.45035
UTMY: 4498480.90577

TANKS:
Name: COMMERCIAL LUBRICANTS MOOVE, CORP.
Address: 229 ARLINGTON AVENUE
City,State,Zip: STATEN ISLAND, NY 10303
Facility Id: 2-603413

COMMERICAL LUBRICANTS MOOVE CORP. (Continued) **S110772019**

Region:	STATE
DEC Region:	2
Site Status:	Active
Program Type:	PBS
Expiration Date:	04/13/2023
UTM X:	570410.45035
UTM Y:	4498480.90577

SPILLS:

Name:	METRO LUBE
Address:	229 ARLINGTON AVENUE
City,State,Zip:	STATEN ISLAND, NY
Spill Number/Closed Date:	9712622 / 2003-10-09
Facility ID:	9712622
Facility Type:	ER
DER Facility ID:	151296
Site ID:	180386
DEC Region:	2
Spill Cause:	Housekeeping
Spill Class:	C3
SWIS:	4301
Spill Date:	1998-02-11
Investigator:	RWAUSTIN
Referred To:	Not reported
Reported to Dept:	1998-02-11
CID:	266
Water Affected:	Not reported
Spill Source:	Commercial/Industrial
Spill Notifier:	DEC
Cleanup Ceased:	Not reported
Cleanup Meets Std:	False
Last Inspection:	Not reported
Recommended Penalty:	False
UST Trust:	False
Remediation Phase:	0
Date Entered In Computer:	1998-02-11
Spill Record Last Update:	2003-10-10
Spiller Name:	JOSEPH A IOIA
Spiller Company:	METRO LUBE
Spiller Address:	229 ARLINGTON AVENUE
Spiller Company:	001
Contact Name:	JOSEPH A IOIA
DEC Memo:	"Prior to Sept, 2004 data translation this spill Lead_DEC Field was AUSTIN 10/9/03 - AUSTIN - NO FURTHER INFO - CLOSED - ORIG. ASSIGNED TO MULQUEEN - END"
Remarks:	"LUBRICANT TRANSFER STATION. WASHING OIL FROM TRUCKS INTO OFF-SITE STORM DRAIN."

All Materials:

Site ID:	180386
Operable Unit ID:	1055489
Operable Unit:	01
Material ID:	560956
Material Code:	0013
Material Name:	lube oil
Case No.:	Not reported
Material FA:	Petroleum

COMMERICAL LUBRICANTS MOOVE CORP. (Continued) **S110772019**

Quantity:	.00
Units:	G
Recovered:	.00
Oxygenate:	Not reported
Site ID:	180386
Operable Unit ID:	1055489
Operable Unit:	01
Material ID:	560957
Material Code:	0022
Material Name:	waste oil/used oil
Case No.:	Not reported
Material FA:	Petroleum
Quantity:	.00
Units:	G
Recovered:	.00
Oxygenate:	Not reported
Site ID:	180386
Operable Unit ID:	1055489
Operable Unit:	01
Material ID:	560958
Material Code:	0066A
Material Name:	unknown petroleum
Case No.:	Not reported
Material FA:	Petroleum
Quantity:	.00
Units:	G
Recovered:	.00
Oxygenate:	Not reported

---

307 **144 LAKE AVENUE** **NY Spills** **S102146629**
South **144 LAKE AVENUE** **N/A**
< 1/8 **STATEN ISLAND, NY**
0.054 mi.
286 ft.

Actual:
35 ft.

Focus Map:
6

SPILLS:

Name:	144 LAKE AVENUE
Address:	144 LAKE AVENUE
City,State,Zip:	STATEN ISLAND, NY
Spill Number/Closed Date:	9303495 / 1993-06-16
Facility ID:	9303495
Facility Type:	ER
DER Facility ID:	223168
Site ID:	274373
DEC Region:	2
Spill Cause:	Unknown
Spill Class:	D3
SWIS:	4301
Spill Date:	1993-06-16
Investigator:	UNASSIGNED
Referred To:	Not reported
Reported to Dept:	1993-06-16
CID:	Not reported
Water Affected:	Not reported
Spill Source:	Unknown

144 LAKE AVENUE (Continued) **S102146629**

Spill Notifier:	Affected Persons
Cleanup Ceased:	1993-06-16
Cleanup Meets Std:	True
Last Inspection:	Not reported
Recommended Penalty:	False
UST Trust:	False
Remediation Phase:	0
Date Entered In Computer:	1993-06-18
Spill Record Last Update:	1993-07-19
Spiller Name:	Not reported
Spiller Company:	UNK
Spiller Address:	Not reported
Spiller Company:	999
Contact Name:	Not reported
DEC Memo:	"Prior to Sept, 2004 data translation this spill Lead_DEC Field was "
Remarks:	"STRONG ODOR SUDDLNLY PERSON LIVES AT FOOT OF BAYONE BRIDGE. SIGONA REFERRED COMPLAINT TO DEP AND INTERSTATE SANITATION COMMISION."

All Materials:

Site ID:	274373
Operable Unit ID:	981817
Operable Unit:	01
Material ID:	397062
Material Code:	0066A
Material Name:	unknown petroleum
Case No.:	Not reported
Material FA:	Petroleum
Quantity:	.00
Units:	Not reported
Recovered:	.00
Oxygenate:	Not reported

308
South
< 1/8
0.055 mi.
289 ft.

91 SHARPE AVE
91 SHARPE AVE
STATEN ISLAND, NY

NY Spills **S103271804**
N/A

Actual:
19 ft.

Focus Map:
6

SPILLS:

Name:	91 SHARPE AVE
Address:	91 SHARPE AVE
City,State,Zip:	STATEN ISLAND, NY
Spill Number/Closed Date:	9507830 / 1995-09-26
Facility ID:	9507830
Facility Type:	ER
DER Facility ID:	62455
Site ID:	64906
DEC Region:	2
Spill Cause:	Equipment Failure
Spill Class:	C4
SWIS:	4301
Spill Date:	1995-09-26
Investigator:	SMMARTIN
Referred To:	Not reported
Reported to Dept:	1995-09-26
CID:	270
Water Affected:	Not reported

91 SHARPE AVE (Continued) **S103271804**

Spill Source:	Private Dwelling
Spill Notifier:	Affected Persons
Cleanup Ceased:	Not reported
Cleanup Meets Std:	True
Last Inspection:	Not reported
Recommended Penalty:	False
UST Trust:	False
Remediation Phase:	0
Date Entered In Computer:	1995-09-26
Spill Record Last Update:	1999-10-04
Spiller Name:	Not reported
Spiller Company:	PAUL FISCHERA
Spiller Address:	91 SHARPE AVE
Spiller Company:	001
Contact Name:	Not reported
DEC Memo:	"Prior to Sept, 2004 data translation this spill Lead_DEC Field was MARTINKAT "
Remarks:	"LEAK AT PUMP AND OIL FILTER"

All Materials:

Site ID:	64906
Operable Unit ID:	1018697
Operable Unit:	01
Material ID:	569822
Material Code:	0001A
Material Name:	#2 fuel oil
Case No.:	Not reported
Material FA:	Petroleum
Quantity:	1.00
Units:	G
Recovered:	1.00
Oxygenate:	Not reported

BC309 **CLOSED-LACKOF RECENT INFO** **NY LTANKS** **S100168216**
WSW **120 STAVESENT PLACE** **N/A**
< 1/8 **NEW YORK CITY, NY**
0.055 mi.
292 ft. **Site 1 of 5 in cluster BC**

Actual:
56 ft.

Focus Map:
9

LTANKS:

Name:	CLOSED-LACKOF RECENT INFO
Address:	120 STAVESENT PLACE
City,State,Zip:	NEW YORK CITY, NY
Spill Number/Closed Date:	9011492 / 2003-03-06
Facility ID:	9011492
Site ID:	167377
Spill Date:	1991-01-31
Spill Cause:	Tank Test Failure
Spill Source:	Institutional, Educational, Gov., Other
Spill Class:	C4
Cleanup Ceased:	Not reported
SWIS:	4301
Investigator:	ADMIN. CLOSED
Referred To:	Not reported
Reported to Dept:	1991-01-31
CID:	Not reported
Water Affected:	Not reported

CLOSED-LACKOF RECENT INFO (Continued) **S100168216**

Spill Notifier:	Tank Tester
Last Inspection:	Not reported
Recommended Penalty:	False
Meets Standard:	False
UST Involvement:	False
Remediation Phase:	0
Date Entered In Computer:	1991-02-08
Spill Record Last Update:	2003-03-06
Spiller Name:	Not reported
Spiller Company:	STATEN ISLAND COLLEGE
Spiller Address:	120 STAVESENT PLACE
Spiller County:	001
Spiller Contact:	Not reported
Spiller Phone:	Not reported
Spiller Extention:	Not reported
DEC Region:	2
DER Facility ID:	141022
DEC Memo:	"Prior to Sept, 2004 data translation this spill Lead_DEC Field was ADMIN.CLOSED 03/06/2003- Closed Due To The Nature / Extent Of The Spill Report"
Remarks:	"6K TANK FAILED HORNER EZY CHECK WITH A GROSS LEAK,ROUTINE TEST,WILL EMPTY TANK,REPAIR & RETEST.CLOSED DUE TO LACK OF ANY RECENT INFO-DOES NOT MEET ANY CLEAN UP REQUIREMENTS."

All TTF:

Facility ID:	9011492
Spill Number:	9011492
Spill Tank Test:	1538206
Site ID:	167377
Tank Number:	Not reported
Tank Size:	0
Material:	0001
EPA UST:	Not reported
UST:	Not reported
Cause:	Not reported
Source:	Not reported
Test Method:	00
Test Method 2:	Unknown
Leak Rate:	.00
Gross Fail:	Not reported
Modified By:	Spills
Last Modified Date:	Not reported

All Materials:

Site ID:	167377
Operable Unit ID:	948513
Operable Unit:	01
Material ID:	428035
Material Code:	0001A
Material Name:	#2 fuel oil
Case No.:	Not reported
Material FA:	Petroleum
Quantity:	-1.00
Units:	L
Recovered:	.00
Oxygenate:	Not reported

BD310 **124 PORT RICHMOND AVE** **NY AST** **A100301180**
South **124 PORT RICHMOND AVENUE** **N/A**
< 1/8 **STATEN ISLAND, NY 10302**
0.055 mi.
292 ft. **Site 1 of 4 in cluster BD**

Actual:
23 ft.

Focus Map:
7

AST:

Name:	124 PORT RICHMOND AVE
Address:	124 PORT RICHMOND AVENUE
City,State,Zip:	STATEN ISLAND, NY 10302
Region:	STATE
DEC Region:	2
Site Status:	Unregulated/Closed
Facility Id:	2-304581
Program Type:	PBS
UTM X:	573278.47023
UTM Y:	4498950.20610
Expiration Date:	N/A
Site Type:	Other Wholesale/Retail Sales

Affiliation Records:

Site Id:	13889
Affiliation Type:	Facility Owner
Company Name:	THEODORE KOUTSANTONIS
Contact Type:	OWNER
Contact Name:	TED KONTSANTONIS
Address1:	388 COLLFIELD AVENUE
Address2:	Not reported
City:	STATEN ISLAND
State:	NY
Zip Code:	10314
Country Code:	001
Phone:	(718) 442-6991
EMail:	Not reported
Fax Number:	Not reported
Modified By:	NRLOMBAR
Date Last Modified:	2006-04-05

Site Id:	13889
Affiliation Type:	Mail Contact
Company Name:	THEODORE KOUTSANTONIS
Contact Type:	Not reported
Contact Name:	Not reported
Address1:	388 COLLFIELD AVENUE
Address2:	Not reported
City:	STATEN ISLAND
State:	NY
Zip Code:	10314
Country Code:	001
Phone:	(718) 442-6991
EMail:	Not reported
Fax Number:	Not reported
Modified By:	TRANSLAT
Date Last Modified:	2004-03-04

Site Id:	13889
Affiliation Type:	Facility Operator
Company Name:	124 PORT RICHMOND AVE
Contact Type:	Not reported
Contact Name:	KOUTSANTONIS

124 PORT RICHMOND AVE (Continued) **A100301180**

Address1:	Not reported
Address2:	Not reported
City:	Not reported
State:	NN
Zip Code:	Not reported
Country Code:	001
Phone:	(718) 442-6991
EMail:	Not reported
Fax Number:	Not reported
Modified By:	NRLOMBAR
Date Last Modified:	2006-04-05

Site Id:	13889
Affiliation Type:	Emergency Contact
Company Name:	THEODORE KOUTSANTONIS
Contact Type:	Not reported
Contact Name:	KOUTSANTONIS
Address1:	Not reported
Address2:	Not reported
City:	Not reported
State:	NN
Zip Code:	Not reported
Country Code:	001
Phone:	(718) 761-4387
EMail:	Not reported
Fax Number:	Not reported
Modified By:	TRANSLAT
Date Last Modified:	2004-03-04

Tank Info:

Tank Number:	001
Tank Id:	26114
Material Code:	0001
Common Name of Substance:	#2 Fuel Oil (On-Site Consumption)

Equipment Records:

B00 - Tank External Protection - None
C00 - Pipe Location - No Piping
F00 - Pipe External Protection - None
A00 - Tank Internal Protection - None
H00 - Tank Leak Detection - None
I00 - Overfill - None
L09 - Piping Leak Detection - Exempt Suction Piping
G00 - Tank Secondary Containment - None
J02 - Dispenser - Suction Dispenser
D00 - Pipe Type - No Piping

Tank Location:	Aboveground - contact with soil.... Tank bottom rests on soil, allowing no visual inspection.
Tank Type:	Steel/Carbon Steel/Iron
Tank Status:	Closed - In Place
Pipe Model:	Not reported
Install Date:	Not reported
Capacity Gallons:	1500
Tightness Test Method:	ZZ
Date Test:	10/01/1992

124 PORT RICHMOND AVE (Continued) **A100301180**

Next Test Date:	Not reported
Date Tank Closed:	03/24/2006
Register:	True
Modified By:	NRLOMBAR
Last Modified:	04/14/2017
Material Name:	#2 fuel oil (on-site consumption)

BD311 **FAMILY DOLLAR STORE #5724** **RCRA-VSQG** **1016975025**
South **124 PORT RICHMOND AVE** **NYR000214858**
< 1/8 **STATEN ISLAND, NY 10302**
0.055 mi.
292 ft. **Site 2 of 4 in cluster BD**

Actual:
23 ft.

Focus Map:
7

RCRA-VSQG:

Date form received by agency:	08/25/2015
Facility name:	FAMILY DOLLAR STORE #5724
Facility address:	124 PORT RICHMOND AVE STATEN ISLAND, NY 10302-1334
EPA ID:	NYR000214858
Mailing address:	PO BOX 1017 CHARLOTTE, NC 28201
Contact:	KEVIN STRAIGHT
Contact address:	PO BOX 1017 CHARLOTTE, NC 28201
Contact country:	US
Contact telephone:	704-708-1909
Contact email:	KSTRAIGHT@FAMILYDOLLAR.COM
EPA Region:	02
Classification:	Conditionally Exempt Small Quantity Generator
Description:	Handler: generates 100 kg or less of hazardous waste per calendar month, and accumulates 1000 kg or less of hazardous waste at any time; or generates 1 kg or less of acutely hazardous waste per calendar month, and accumulates at any time: 1 kg or less of acutely hazardous waste; or 100 kg or less of any residue or contaminated soil, waste or other debris resulting from the cleanup of a spill, into or on any land or water, of acutely hazardous waste; or generates 100 kg or less of any residue or contaminated soil, waste or other debris resulting from the cleanup of a spill, into or on any land or water, of acutely hazardous waste during any calendar month, and accumulates at any time: 1 kg or less of acutely hazardous waste; or 100 kg or less of any residue or contaminated soil, waste or other debris resulting from the cleanup of a spill, into or on any land or water, of acutely hazardous waste

Owner/Operator Summary:

Owner/operator name:	FAMILY DOLLAR STORES
Owner/operator address:	Not reported Not reported
Owner/operator country:	US
Owner/operator telephone:	Not reported
Owner/operator email:	Not reported
Owner/operator fax:	Not reported
Owner/operator extension:	Not reported
Legal status:	Private
Owner/Operator Type:	Operator
Owner/Op start date:	09/18/2003
Owner/Op end date:	Not reported

FAMILY DOLLAR STORE #5724 (Continued) **1016975025**

Owner/operator name: 124-126 PORT RICHMOND AVENUE LLC
Owner/operator address: COLLFIELD AVE
STATEN ISLAND, NY 10314
Owner/operator country: US
Owner/operator telephone: 718-761-4387
Owner/operator email: Not reported
Owner/operator fax: Not reported
Owner/operator extension: Not reported
Legal status: Private
Owner/Operator Type: Owner
Owner/Op start date: 07/01/2012
Owner/Op end date: Not reported

Handler Activities Summary:
U.S. importer of hazardous waste: No
Mixed waste (haz. and radioactive): No
Recycler of hazardous waste: No
Transporter of hazardous waste: No
Treater, storer or disposer of HW: No
Underground injection activity: No
On-site burner exemption: No
Furnace exemption: No
Used oil fuel burner: No
Used oil processor: No
User oil refiner: No
Used oil fuel marketer to burner: No
Used oil Specification marketer: No
Used oil transfer facility: No
Used oil transporter: No

Historical Generators:
Date form received by agency: 10/07/2014
Site name: FAMILY DOLLAR STORE 5724
Classification: Conditionally Exempt Small Quantity Generator

Hazardous Waste Summary:

. Waste code: D001
. Waste name: IGNITABLE WASTE

. Waste code: D002
. Waste name: CORROSIVE WASTE

. Waste code: D004
. Waste name: ARSENIC

. Waste code: D005
. Waste name: BARIUM

. Waste code: D007
. Waste name: CHROMIUM

. Waste code: D008
. Waste name: LEAD

. Waste code: D009

FAMILY DOLLAR STORE #5724 (Continued) **1016975025**

. Waste name: MERCURY

. Waste code: D010
. Waste name: SELENIUM

. Waste code: D011
. Waste name: SILVER

. Waste code: D016
. Waste name: 2,4-D (2,4-DICHLOROPHENOXYACETIC ACID)

. Waste code: D024
. Waste name: M-CRESOL

. Waste code: D035
. Waste name: METHYL ETHYL KETONE

. Waste code: U002
. Waste name: 2-PROPANONE (I) (OR) ACETONE (I)

Violation Status: No violations found

AK312 **116 LOCKMAN AVENUE** **NY Spills** **S102149407**
North **116 LOCKMAN AVENUE** **N/A**
< 1/8 **STATEN ISLAND, NY**
0.056 mi.
295 ft. **Site 2 of 2 in cluster AK**

Actual:
42 ft.

Focus Map:
6

SPILLS:

Name:	116 LOCKMAN AVENUE
Address:	116 LOCKMAN AVENUE
City,State,Zip:	STATEN ISLAND, NY
Spill Number/Closed Date:	9413920 / 1995-01-19
Facility ID:	9413920
Facility Type:	ER
DER Facility ID:	257608
Site ID:	319734
DEC Region:	2
Spill Cause:	Human Error
Spill Class:	C4
SWIS:	4301
Spill Date:	1995-01-19
Investigator:	SMMARTIN
Referred To:	Not reported
Reported to Dept:	1995-01-11
CID:	Not reported
Water Affected:	Not reported
Spill Source:	Tank Truck
Spill Notifier:	Responsible Party
Cleanup Ceased:	1995-01-19
Cleanup Meets Std:	True
Last Inspection:	Not reported
Recommended Penalty:	False
UST Trust:	False
Remediation Phase:	0
Date Entered In Computer:	1995-03-21
Spill Record Last Update:	2004-09-30
Spiller Name:	Not reported
Spiller Company:	DRIVER

116 LOCKMAN AVENUE (Continued) **S102149407**

Spiller Address: Not reported
Spiller Company: 999
Contact Name: Not reported
DEC Memo: "Prior to Sept, 2004 data translation this spill Lead_DEC Field was MARTINKAT "
Remarks: "WHILE WHEELING TO LINE HANDLE ACTIVATED BY MISTAKE - CLEANED UP BY DRIVER- SPEEDY DRY"

All Materials:
Site ID: 319734
Operable Unit ID: 1007488
Operable Unit: 01
Material ID: 372668
Material Code: 0001A
Material Name: #2 fuel oil
Case No.: Not reported
Material FA: Petroleum
Quantity: 1.00
Units: G
Recovered: .00
Oxygenate: Not reported

Name: 116 LOCKMAN AVENUE
Address: 116 LOCKMAN AVENUE
City,State,Zip: STATEN ISLAND, NY
Spill Number/Closed Date: 9510207 / 1995-11-15
Facility ID: 9510207
Facility Type: ER
DER Facility ID: 257608
Site ID: 319735
DEC Region: 2
Spill Cause: Human Error
Spill Class: C3
SWIS: 4301
Spill Date: 1995-11-15
Investigator: LUCE
Referred To: Not reported
Reported to Dept: 1995-11-15
CID: 266
Water Affected: Not reported
Spill Source: Tank Truck
Spill Notifier: Responsible Party
Cleanup Ceased: Not reported
Cleanup Meets Std: False
Last Inspection: Not reported
Recommended Penalty: False
UST Trust: False
Remediation Phase: 0
Date Entered In Computer: 1995-11-15
Spill Record Last Update: 1995-11-27
Spiller Name: ROSS CARLISLE
Spiller Company: CITCO OIL COMPANY
Spiller Address: 2541 RICHMOND TERRACE
Spiller Company: 001
Contact Name: W L GIBBS
DEC Memo: ""
Remarks: "LEAK FROM NOZZLE WHILE PUTTING NOZZLE OVER FENCE. APPROXIMATELY 1

116 LOCKMAN AVENUE (Continued) **S102149407**

QUART ONTO PINE CHIPS AND SOIL. CLEANED UP."

All Materials:

Site ID:	319735
Operable Unit ID:	1024673
Operable Unit:	01
Material ID:	361132
Material Code:	0001A
Material Name:	#2 fuel oil
Case No.:	Not reported
Material FA:	Petroleum
Quantity:	1.00
Units:	G
Recovered:	1.00
Oxygenate:	Not reported

AJ313 **VS305** **RCRA NonGen / NLR** **1007207355**
WSW **HYATT ST. AND STUYVESANT PL.** **NY MANIFEST** **NYP004043691**
< 1/8 **NEW YORK CITY, NY 10301**
0.056 mi.
295 ft. **Site 5 of 7 in cluster AJ**

Actual:
64 ft.

Focus Map:
9

RCRA NonGen / NLR:

Date form received by agency:	01/03/2001
Facility name:	VS305
Facility address:	HYATT ST. AND STUYVESANT PL. NEW YORK CITY, NY 10301
EPA ID:	NYP004043691
Mailing address:	CONSOLIDATED EDISON INC. 4 IRVING PLACE -- ROOM 300 NEW YORK, NY 10003
Contact:	ANTHONY DRUMMINGS
Contact address:	CONSOLIDATED EDISON INC. NEW YORK, NY 10003
Contact country:	US
Contact telephone:	212-460-3770
Contact email:	Not reported
EPA Region:	02
Classification:	Non-Generator
Description:	Handler: Non-Generators do not presently generate hazardous waste

Handler Activities Summary:

U.S. importer of hazardous waste:	No
Mixed waste (haz. and radioactive):	No
Recycler of hazardous waste:	No
Transporter of hazardous waste:	No
Treater, storer or disposer of HW:	No
Underground injection activity:	No
On-site burner exemption:	No
Furnace exemption:	No
Used oil fuel burner:	No
Used oil processor:	No
User oil refiner:	No
Used oil fuel marketer to burner:	No
Used oil Specification marketer:	No
Used oil transfer facility:	No
Used oil transporter:	No

VS305 (Continued) **1007207355**

Historical Generators:
Date form received by agency: 01/02/2001
Site name: VS305
Classification: Not a generator, verified

Date form received by agency: 01/01/2001
Site name: VS305
Classification: Large Quantity Generator

Violation Status: No violations found

NY MANIFEST:
Name: CONSOLIDATED EDISON
Address: HYATT ST. AND STUYVESANT PL.
City,State,Zip: NEW YORK CITY, NY 10301
Country: USA
EPA ID: NYP004043691
Facility Status: Not reported
Location Address 1: VS305-NYATT ST & STUYVESANT
Code: BP
Location Address 2: Not reported
Total Tanks: Not reported
Location City: STATEN ISLAND
Location State: NY
Location Zip: Not reported
Location Zip 4: Not reported

NY MANIFEST:
EPAID: NYP004043691
Mailing Name: CONSOLIDATED EDISON
Mailing Contact: FRANKLIN MURRAY
Mailing Address 1: 4 IRVING PLACE RM 828
Mailing Address 2: Not reported
Mailing City: NEW YORK
Mailing State: NY
Mailing Zip: 10003
Mailing Zip 4: Not reported
Mailing Country: USA
Mailing Phone: 2124602808

NY MANIFEST:
Document ID: NYE0252630
Manifest Status: Not reported
seq: 01
Year: 1999
Trans1 State ID: GX3216
Trans2 State ID: Not reported
Generator Ship Date: 09/25/1999
Trans1 Recv Date: 09/25/1999
Trans2 Recv Date: Not reported
TSD Site Recv Date: 09/27/1999
Part A Recv Date: Not reported
Part B Recv Date: Not reported
Generator EPA ID: NYP004043691
Trans1 EPA ID: NYD006982359
Trans2 EPA ID: Not reported
TSDF ID 1: NYD980593636

VS305 (Continued) **1007207355**

TSDF ID 2:	Not reported
Manifest Tracking Number:	Not reported
Import Indicator:	Not reported
Export Indicator:	Not reported
Discr Quantity Indicator:	Not reported
Discr Type Indicator:	Not reported
Discr Residue Indicator:	Not reported
Discr Partial Reject Indicator:	Not reported
Discr Full Reject Indicator:	Not reported
Manifest Ref Number:	Not reported
Alt Facility RCRA ID:	Not reported
Alt Facility Sign Date:	Not reported
MGMT Method Type Code:	Not reported
Waste Code:	B002 - PETROLEUM OIL WITH 50 BUT < 500 PPM PCB
Waste Code:	Not reported
Waste Code:	Not reported
Waste Code:	Not reported
Waste Code:	Not reported
Waste Code:	Not reported
Quantity:	01109
Units:	K - Kilograms (2.2 pounds)
Number of Containers:	001
Container Type:	TT - Cargo tank, tank trucks
Handling Method:	T Chemical, physical, or biological treatment.
Specific Gravity:	01.00

Click this hyperlink while viewing on your computer to access
-1 additional NY MANIFEST: record(s) in the EDR Site Report.

AJ314 **CON EDISON** **NY MANIFEST** **S117738447**
WSW **STUYVESANT PL & HYATT ST** **N/A**
< 1/8 **STATEN ISLAND, NY 10301**
0.056 mi.
295 ft. **Site 6 of 7 in cluster AJ**

Actual:
64 ft.

Focus Map:
9

NY MANIFEST:

Name:	CON EDISON
Address:	STUYVESANT PL & HYATT ST
City,State,Zip:	STATEN ISLAND, NY 10301
Country:	USA
EPA ID:	NYP004714945
Facility Status:	Not reported
Location Address 1:	STUYVESANT PL & HYATT ST
Code:	BP
Location Address 2:	MH154
Total Tanks:	Not reported
Location City:	STATEN ISLAND
Location State:	NY
Location Zip:	10301
Location Zip 4:	Not reported

NY MANIFEST:

EPAID:	NYP004714945
Mailing Name:	CON EDISON
Mailing Contact:	CON EDISON
Mailing Address 1:	4 IRVING PL
Mailing Address 2:	15TH FL

CON EDISON (Continued) **S117738447**

Mailing City:	NEW YORK
Mailing State:	NY
Mailing Zip:	10003
Mailing Zip 4:	Not reported
Mailing Country:	USA
Mailing Phone:	Not reported

NY MANIFEST:

Document ID:	Not reported
Manifest Status:	Not reported
seq:	Not reported
Year:	2015
Trans1 State ID:	NJD003812047
Trans2 State ID:	Not reported
Generator Ship Date:	01/14/2015
Trans1 Recv Date:	01/14/2015
Trans2 Recv Date:	Not reported
TSD Site Recv Date:	01/20/2015
Part A Recv Date:	Not reported
Part B Recv Date:	Not reported
Generator EPA ID:	NYP004714945
Trans1 EPA ID:	Not reported
Trans2 EPA ID:	Not reported
TSDF ID 1:	PAD085690592
TSDF ID 2:	Not reported
Manifest Tracking Number:	002659164GBF
Import Indicator:	N
Export Indicator:	N
Discr Quantity Indicator:	Y
Discr Type Indicator:	N
Discr Residue Indicator:	N
Discr Partial Reject Indicator:	N
Discr Full Reject Indicator:	N
Manifest Ref Number:	Not reported
Alt Facility RCRA ID:	Not reported
Alt Facility Sign Date:	Not reported
MGMT Method Type Code:	H110
Waste Code:	Not reported
Waste Code:	Not reported
Waste Code:	Not reported
Waste Code:	Not reported
Waste Code:	Not reported
Waste Code:	Not reported
Quantity:	890
Units:	P - Pounds
Number of Containers:	1
Container Type:	TT - Cargo tank, tank trucks
Handling Method:	T Chemical, physical, or biological treatment.
Specific Gravity:	1
Waste Code:	D008
Waste Code 1_2:	Not reported
Waste Code 1_3:	Not reported
Waste Code 1_4:	Not reported
Waste Code 1_5:	Not reported
Waste Code 1_6:	Not reported

CON EDISON (Continued) **S117738447**

Click this hyperlink while viewing on your computer to access
-1 additional NY MANIFEST: record(s) in the EDR Site Report.

AT315 **NYC DEPARTMENT OF HEALTH** **NY UST** **U001838027**
WSW **RICHMOND DISTRICT HEALTH CENTER** **N/A**
< 1/8 **STATEN ISLAND, NY 10301**
0.056 mi.
296 ft. **Site 4 of 6 in cluster AT**

Actual:
51 ft.

Focus Map:
9

UST:

Name:	NYC DEPARTMENT OF HEALTH
Address:	RICHMOND DISTRICT HEALTH CENTER
City,State,Zip:	STATEN ISLAND, NY 10301
Id/Status:	2-219061 / Unregulated/Closed
Program Type:	PBS
Region:	STATE
DEC Region:	2
Expiration Date:	N/A
UTM X:	577931.93750
UTM Y:	4499738.50000
Site Type:	Other

Affiliation Records:

Site Id:	8376
Affiliation Type:	Facility Owner
Company Name:	NYC DEPARTMENT OF HEALTH
Contact Type:	Not reported
Contact Name:	Not reported
Address1:	125 WORTH STREET
Address2:	Not reported
City:	NEW YORK
State:	NY
Zip Code:	10013
Country Code:	001
Phone:	(212) 788-5300
EMail:	Not reported
Fax Number:	Not reported
Modified By:	NRLOMBAR
Date Last Modified:	2004-10-28

Site Id:	8376
Affiliation Type:	Mail Contact
Company Name:	NYC DEPT. OF HEALTH - BUREAU OF OPERATIONS
Contact Type:	Not reported
Contact Name:	STUART W. MIRSKY
Address1:	125 WORTH STREET, ROOM 1020, CN 10
Address2:	Not reported
City:	NEW YORK,
State:	NY
Zip Code:	10013
Country Code:	001
Phone:	(212) 788-5300
EMail:	Not reported
Fax Number:	Not reported
Modified By:	TRANSLAT
Date Last Modified:	2004-03-04

Site Id: 8376

NYC DEPARTMENT OF HEALTH (Continued) **U001838027**

Affiliation Type:	Facility Operator
Company Name:	NYC DEPARTMENT OF HEALTH
Contact Type:	Not reported
Contact Name:	KEVIN MC GRATH HSM
Address1:	Not reported
Address2:	Not reported
City:	Not reported
State:	NN
Zip Code:	Not reported
Country Code:	001
Phone:	(718) 983-4502
EMail:	Not reported
Fax Number:	Not reported
Modified By:	TRANSLAT
Date Last Modified:	2004-03-04

Site Id:	8376
Affiliation Type:	Emergency Contact
Company Name:	NYC DEPARTMENT OF HEALTH
Contact Type:	Not reported
Contact Name:	WAJID FARIDI
Address1:	Not reported
Address2:	Not reported
City:	Not reported
State:	NN
Zip Code:	Not reported
Country Code:	001
Phone:	(212) 676-2201
EMail:	Not reported
Fax Number:	Not reported
Modified By:	TRANSLAT
Date Last Modified:	2004-03-04

Tank Info:

Tank Number:	001
Tank ID:	24077
Tank Status:	Closed - In Place
Material Name:	Closed - In Place
Capacity Gallons:	3088
Install Date:	12/01/1937
Date Tank Closed:	09/01/1998
Registered:	True
Tank Location:	Underground
Tank Type:	Steel/carbon steel
Material Code:	0001
Common Name of Substance:	#2 Fuel Oil (On-Site Consumption)

Tightness Test Method:	00
Date Test:	10/01/1988
Next Test Date:	Not reported
Pipe Model:	Not reported
Modified By:	TRANSLAT
Last Modified:	04/14/2017

Equipment Records:

I04 - Overfill - Product Level Gauge (A/G)

NYC DEPARTMENT OF HEALTH (Continued) **U001838027**

A00 - Tank Internal Protection - None
D01 - Pipe Type - Steel/Carbon Steel/Iron
B00 - Tank External Protection - None
C00 - Pipe Location - No Piping
F00 - Pipe External Protection - None
H00 - Tank Leak Detection - None
G00 - Tank Secondary Containment - None
J02 - Dispenser - Suction Dispenser

AS316 **VEH 24536 LEAKED GASOLINE** **NY Spills** **S107658480**
WSW **STUYVESANT ST & WALLEY AVENUE** **N/A**
< 1/8 **STATEN ISLAND, NY**
0.057 mi.
303 ft. **Site 3 of 5 in cluster AS**

Actual:
52 ft.

Focus Map:
9

SPILLS:

Name:	VEH 24536 LEAKED GASOLINE
Address:	STUYVESANT ST & WALLEY AVENUE
City,State,Zip:	STATEN ISLAND, NY
Spill Number/Closed Date:	0600091 / 2006-05-15
Facility ID:	0600091
Facility Type:	ER
DER Facility ID:	312268
Site ID:	362027
DEC Region:	2
Spill Cause:	Equipment Failure
Spill Class:	C4
SWIS:	4301
Spill Date:	2006-04-03
Investigator:	GDBREEN
Referred To:	Not reported
Reported to Dept:	2006-04-03
CID:	73
Water Affected:	Not reported
Spill Source:	Commercial Vehicle
Spill Notifier:	Responsible Party
Cleanup Ceased:	Not reported
Cleanup Meets Std:	False
Last Inspection:	Not reported
Recommended Penalty:	False
UST Trust:	False
Remediation Phase:	0
Date Entered In Computer:	2006-04-04
Spill Record Last Update:	2006-07-10
Spiller Name:	Not reported
Spiller Company:	Not reported
Spiller Address:	Not reported
Spiller Company:	001
Contact Name:	ERT DESK'
DEC Memo:	"05/15/06 - See e-docs for Con Ed report detailing cleanup and closure. "
Remarks:	"SPILL IS ONTO ASPHALT. CLEAN UP IN PROGRESS. NO TO ALL 5 QUESTIONS. CON ED REF #163638."

All Materials:

Site ID:	362027
Operable Unit ID:	1120134
Operable Unit:	01

VEH 24536 LEAKED GASOLINE (Continued) **S107658480**

Material ID:	2109626
Material Code:	0009
Material Name:	gasoline
Case No.:	Not reported
Material FA:	Petroleum
Quantity:	2.00
Units:	G
Recovered:	.00
Oxygenate:	Not reported

BD317 **PARKING LOT** **NY Spills** **U003393155**
South **124 RICHMOND AVE** **N/A**
< 1/8 **STATEN ISLAND, NY**
0.058 mi.
304 ft. **Site 3 of 4 in cluster BD**

Actual:
23 ft.

Focus Map:
7

SPILLS:

Name:	PARKING LOT
Address:	124 RICHMOND AVE
City,State,Zip:	STATEN ISLAND, NY
Spill Number/Closed Date:	0409790 / 2004-12-06
Facility ID:	0409790
Facility Type:	ER
DER Facility ID:	269817
Site ID:	334600
DEC Region:	2
Spill Cause:	Unknown
Spill Class:	D5
SWIS:	4301
Spill Date:	2004-12-02
Investigator:	SMSANGES
Referred To:	Not reported
Reported to Dept:	2004-12-02
CID:	444
Water Affected:	Not reported
Spill Source:	Unknown
Spill Notifier:	Local Agency
Cleanup Ceased:	Not reported
Cleanup Meets Std:	True
Last Inspection:	Not reported
Recommended Penalty:	False
UST Trust:	False
Remediation Phase:	0
Date Entered In Computer:	2004-12-02
Spill Record Last Update:	2004-12-06
Spiller Name:	Not reported
Spiller Company:	Not reported
Spiller Address:	Not reported
Spiller Company:	001
Contact Name:	THERON COTTON
DEC Memo:	"12/6/2004 Sangesland spoke to NYC DEP HazMat - A citizen (unnamed) called into HazMat that there are two buried tanks (2 x 550 gal) at this site. HazMat asked if the tanks were leaking or having some other type of problem. Caller said no, he just wanted DEP to know that the tanks were there. 2 x 550 gal is below PBS regulatory threshold and there was no leaking, therefore there was no case to investigate. Spill Closed "

PARKING LOT (Continued) **U003393155**

Remarks: "2 -550 GALLON OIL TANK BURIED IN THE PARKING LOT: NO FURTHER INFO AT THIS TIME"

All Materials:

Site ID:	334600
Operable Unit ID:	1096727
Operable Unit:	01
Material ID:	576621
Material Code:	0066A
Material Name:	unknown petroleum
Case No.:	Not reported
Material FA:	Petroleum
Quantity:	.00
Units:	G
Recovered:	.00
Oxygenate:	Not reported

BE318 **INSTITUTIONAL** **NY Spills** **S123659981**
North **26 SHARPE AVE** **N/A**
< 1/8 **STATEN ISLAND, NY 10302**
0.058 mi.
308 ft. **Site 1 of 4 in cluster BE**

Actual:
23 ft.

Focus Map:
6

SPILLS:

Name:	INSTITUTIONAL
Address:	26 SHARPE AVE
City,State,Zip:	STATEN ISLAND, NY 10302
Spill Number/Closed Date:	1810267 / Not Reported
Facility ID:	1810267
Facility Type:	ER
DER Facility ID:	533724
Site ID:	581152
DEC Region:	2
Spill Cause:	Equipment Failure
Spill Class:	Not reported
SWIS:	4301
Spill Date:	2018-12-27
Investigator:	AAOBLIGA
Referred To:	Not reported
Reported to Dept:	2019-01-08
CID:	Not reported
Water Affected:	Not reported
Spill Source:	Institutional, Educational, Gov., Other
Spill Notifier:	Other
Cleanup Ceased:	Not reported
Cleanup Meets Std:	False
Last Inspection:	Not reported
Recommended Penalty:	False
UST Trust:	False
Remediation Phase:	1
Date Entered In Computer:	2019-01-08
Spill Record Last Update:	2019-01-08
Spiller Name:	Not reported
Spiller Company:	ST MARY OF THE ASSUMPTION
Spiller Address:	Not reported
Spiller Company:	999
Contact Name:	ADRIANA BOSCO

INSTITUTIONAL (Continued) **S123659981**

DEC Memo: "1-8-19 - Obligado - Desk Duty - I spoke with Adriana Bosco. She provided analytical results from Phase II investigation. Two soil borings SB-2(8-10) and SB-6(5-7) had concentrations of 1.3 ppm and 6.9 ppm of ethylbenzene in soil respectively. GW sample TW-2 had 9.7 ppb ethylbenzene and 13 ppb xylenes. TW-3 55 ug/L ethylbenzene, and 23 ug/L ppb isopropylbenzene. I requested AKRF submit the full Phase II report for DEC Review. The attorney for the Responsible Party is: Brendan Mooney Partner Cullen and Dykman LLP 100 Quentin Roosevelt Boulevard Garden City, New York 11530 T: 516.357.3757 - F: 516.357.3792 E: bmooney@CullenandDykman.com"
Remarks: "contamination found from sample results"

All Materials:
Site ID: 581152
Operable Unit ID: 1328859
Operable Unit: 01
Material ID: 2337893
Material Code: 0001A
Material Name: #2 fuel oil
Case No.: Not reported
Material FA: Petroleum
Quantity: Not reported
Units: Not reported
Recovered: Not reported
Oxygenate: Not reported

BF319 **DBA ABLE PLUMBING** **NY UST U003074310**
NNW **40 LASALLE STREET** **NY AST N/A**
< 1/8 **STATEN ISLAND, NY 10303**
0.059 mi.
311 ft. **Site 1 of 6 in cluster BF**

Actual:
20 ft.

Focus Map:
6

UST:
Name: DBA ABLE PLUMBING
Address: 40 LASALLE STREET
City,State,Zip: STATEN ISLAND, NY 10303
Id/Status: 2-063576 / Unregulated/Closed
Program Type: PBS
Region: STATE
DEC Region: 2
Expiration Date: N/A
UTM X: 572113.82439
UTM Y: 4498651.30653
Site Type: Other

Affiliation Records:
Site Id: 1269
Affiliation Type: Facility Owner
Company Name: FIORE BROS
Contact Type: Not reported
Contact Name: Not reported
Address1: 40 LASALLE STREET
Address2: Not reported
City: STATEN ISLAND
State: NY
Zip Code: 10303
Country Code: 001
Phone: (718) 720-3766

DBA ABLE PLUMBING (Continued) **U003074310**

EMail: Not reported
Fax Number: Not reported
Modified By: TRANSLAT
Date Last Modified: 2004-03-04

Site Id: 1269
Affiliation Type: Mail Contact
Company Name: DBA ABLE PLUMBING
Contact Type: Not reported
Contact Name: SUPER FACILITY MANAGER
Address1: 40 LASALLE STREET
Address2: Not reported
City: STATEN ISLAND
State: NY
Zip Code: 10303
Country Code: 001
Phone: (718) 720-3766
EMail: Not reported
Fax Number: Not reported
Modified By: TRANSLAT
Date Last Modified: 2004-03-04

Site Id: 1269
Affiliation Type: Facility Operator
Company Name: DBA ABLE PLUMBING
Contact Type: Not reported
Contact Name: SAL CULOTTA
Address1: Not reported
Address2: Not reported
City: Not reported
State: NN
Zip Code: Not reported
Country Code: 001
Phone: (718) 720-3766
EMail: Not reported
Fax Number: Not reported
Modified By: TRANSLAT
Date Last Modified: 2004-03-04

Site Id: 1269
Affiliation Type: Emergency Contact
Company Name: FIORE BROS
Contact Type: Not reported
Contact Name: DONNA RODRIGUEZ
Address1: Not reported
Address2: Not reported
City: Not reported
State: NN
Zip Code: Not reported
Country Code: 001
Phone: (718) 720-3766
EMail: Not reported
Fax Number: Not reported
Modified By: TRANSLAT
Date Last Modified: 2004-03-04

DBA ABLE PLUMBING (Continued) **U003074310**

Tank Info:

Tank Number:	001
Tank ID:	2317
Tank Status:	Closed - Removed
Material Name:	Closed - Removed
Capacity Gallons:	5000
Install Date:	12/01/1950
Date Tank Closed:	07/01/1998
Registered:	True
Tank Location:	Underground
Tank Type:	Steel/carbon steel
Material Code:	0008
Common Name of Substance:	Diesel
Tightness Test Method:	NN
Date Test:	Not reported
Next Test Date:	Not reported
Pipe Model:	Not reported
Modified By:	TRANSLAT
Last Modified:	04/14/2017

Equipment Records:

A00 - Tank Internal Protection - None
B00 - Tank External Protection - None
C00 - Pipe Location - No Piping
F00 - Pipe External Protection - None
I00 - Overfill - None
H00 - Tank Leak Detection - None
D00 - Pipe Type - No Piping
J02 - Dispenser - Suction Dispenser
G00 - Tank Secondary Containment - None

Tank Number:	002
Tank ID:	2318
Tank Status:	Closed - Removed
Material Name:	Closed - Removed
Capacity Gallons:	550
Install Date:	12/01/1945
Date Tank Closed:	09/01/1995
Registered:	True
Tank Location:	Underground
Tank Type:	Steel/carbon steel
Material Code:	0009
Common Name of Substance:	Gasoline
Tightness Test Method:	NN
Date Test:	Not reported
Next Test Date:	Not reported
Pipe Model:	Not reported
Modified By:	TRANSLAT
Last Modified:	04/14/2017

Equipment Records:

B00 - Tank External Protection - None
C00 - Pipe Location - No Piping
D02 - Pipe Type - Galvanized Steel

DBA ABLE PLUMBING (Continued) **U003074310**

F00 - Pipe External Protection - None
A01 - Tank Internal Protection - Epoxy Liner
H00 - Tank Leak Detection - None
I00 - Overfill - None
G00 - Tank Secondary Containment - None
J02 - Dispenser - Suction Dispenser

AST:

Name:	DBA ABLE PLUMBING
Address:	40 LASALLE STREET
City,State,Zip:	STATEN ISLAND, NY 10303
Region:	STATE
DEC Region:	2
Site Status:	Unregulated/Closed
Facility Id:	2-063576
Program Type:	PBS
UTM X:	572113.82439
UTM Y:	4498651.30653
Expiration Date:	N/A
Site Type:	Other

Affiliation Records:

Site Id:	1269
Affiliation Type:	Facility Owner
Company Name:	FIORE BROS
Contact Type:	Not reported
Contact Name:	Not reported
Address1:	40 LASALLE STREET
Address2:	Not reported
City:	STATEN ISLAND
State:	NY
Zip Code:	10303
Country Code:	001
Phone:	(718) 720-3766
EMail:	Not reported
Fax Number:	Not reported
Modified By:	TRANSLAT
Date Last Modified:	2004-03-04

Site Id:	1269
Affiliation Type:	Mail Contact
Company Name:	DBA ABLE PLUMBING
Contact Type:	Not reported
Contact Name:	SUPER FACILITY MANAGER
Address1:	40 LASALLE STREET
Address2:	Not reported
City:	STATEN ISLAND
State:	NY
Zip Code:	10303
Country Code:	001
Phone:	(718) 720-3766
EMail:	Not reported
Fax Number:	Not reported
Modified By:	TRANSLAT
Date Last Modified:	2004-03-04

Site Id:	1269

DBA ABLE PLUMBING (Continued) **U003074310**

Affiliation Type:	Facility Operator
Company Name:	DBA ABLE PLUMBING
Contact Type:	Not reported
Contact Name:	SAL CULOTTA
Address1:	Not reported
Address2:	Not reported
City:	Not reported
State:	NN
Zip Code:	Not reported
Country Code:	001
Phone:	(718) 720-3766
EMail:	Not reported
Fax Number:	Not reported
Modified By:	TRANSLAT
Date Last Modified:	2004-03-04

Site Id:	1269
Affiliation Type:	Emergency Contact
Company Name:	FIORE BROS
Contact Type:	Not reported
Contact Name:	DONNA RODRIGUEZ
Address1:	Not reported
Address2:	Not reported
City:	Not reported
State:	NN
Zip Code:	Not reported
Country Code:	001
Phone:	(718) 720-3766
EMail:	Not reported
Fax Number:	Not reported
Modified By:	TRANSLAT
Date Last Modified:	2004-03-04

Tank Info:

Tank Number:	003
Tank Id:	2319
Material Code:	0012
Common Name of Substance:	Kerosene [#1 Fuel Oil] (On-Site Consumption)

Equipment Records:

	H00 - Tank Leak Detection - None
	I00 - Overfill - None
	A00 - Tank Internal Protection - None
	D01 - Pipe Type - Steel/Carbon Steel/Iron
	B00 - Tank External Protection - None
	C00 - Pipe Location - No Piping
	F00 - Pipe External Protection - None
	G00 - Tank Secondary Containment - None
	J02 - Dispenser - Suction Dispenser
Tank Location:	Aboveground - contact with soil.... Tank bottom rests on soil, allowing no visual inspection.
Tank Type:	Steel/Carbon Steel/Iron
Tank Status:	Closed - In Place
Pipe Model:	Not reported
Install Date:	12/01/1935

DBA ABLE PLUMBING (Continued) **U003074310**

Capacity Gallons:	275
Tightness Test Method:	NN
Date Test:	Not reported
Next Test Date:	Not reported
Date Tank Closed:	09/01/1995
Register:	True
Modified By:	TRANSLAT
Last Modified:	04/14/2017
Material Name:	kerosene [#1 fuel oil] (on-site consumption)

AR320 **SEABOARD SHIPPING CO** **NY MOSF** **1000990158**
North **2015 RICHMOND TER** **NY Spills** **NYR000001172**
< 1/8 **STATEN ISLAND, NY 10302** **RCRA NonGen / NLR**
0.059 mi. **FINDS**
314 ft. **Site 2 of 6 in cluster AR** **ECHO**
NY MANIFEST

Actual:
10 ft.

Focus Map:
7

MOSF:

Name:	BARGE LOUISIANA
Address:	2015 RICHMOND TERRACE
City,State,Zip:	STATEN ISLAND, NY 10302
Facility ID:	0-1094
Program Type:	MOSF
Tank Status:	Active
Expiration Date:	03/31/2023
Dec Region:	2
UTMX:	Not reported
UTMY:	Not reported

Name:	BARGE MISSISSIPPI
Address:	2015 RICHMOND TERRACE
City,State,Zip:	STATEN ISLAND, NY 10302
Facility ID:	0-1095
Program Type:	MOSF
Tank Status:	Active
Expiration Date:	03/31/2023
Dec Region:	2
UTMX:	Not reported
UTMY:	Not reported

Name:	BARGE TEXAS
Address:	2015 RICHMOND TERRACE
City,State,Zip:	STATEN ISLAND, NY 10302
Facility ID:	0-1096
Program Type:	MOSF
Tank Status:	Active
Expiration Date:	03/31/2023
Dec Region:	2
UTMX:	Not reported
UTMY:	Not reported

SPILLS:

Name:	COMMERCIAL
Address:	2015 RICHMOND TERRACE
City,State,Zip:	STATEN ISLAND, NY
Spill Number/Closed Date:	1707102 / 2017-10-23
Facility ID:	1707102

SEABOARD SHIPPING CO (Continued) **1000990158**

Facility Type:	ER
DER Facility ID:	187426
Site ID:	561447
DEC Region:	2
Spill Cause:	Other
Spill Class:	E5
SWIS:	4301
Spill Date:	2017-10-23
Investigator:	TJDEMEO
Referred To:	Not reported
Reported to Dept:	2017-10-23
CID:	Not reported
Water Affected:	Not reported
Spill Source:	Commercial/Industrial
Spill Notifier:	Other
Cleanup Ceased:	Not reported
Cleanup Meets Std:	False
Last Inspection:	Not reported
Recommended Penalty:	False
UST Trust:	False
Remediation Phase:	0
Date Entered In Computer:	2017-10-23
Spill Record Last Update:	2017-10-23
Spiller Name:	Not reported
Spiller Company:	MORAN TOWING
Spiller Address:	Not reported
Spiller Company:	999
Contact Name:	CHRIS MILDIUN
DEC Memo:	"10/23/17 TJD Drill - Exercise - No discharge. Facility personnel were contacted to confirm receipt of reported drill. No further action required. Spill closed."
Remarks:	"test !!!!!!"

All Materials:

Site ID:	561447
Operable Unit ID:	1309417
Operable Unit:	01
Material ID:	2316532
Material Code:	9999
Material Name:	other - test
Case No.:	Not reported
Material FA:	Other
Quantity:	Not reported
Units:	Not reported
Recovered:	Not reported
Oxygenate:	Not reported

RCRA NonGen / NLR:

Date form received by agency:	01/01/2007
Facility name:	SEABOARD SHIPPING CO
Facility address:	2015 RICHMOND TER STATEN ISLAND, NY 10302
EPA ID:	NYR000001172
Mailing address:	RICHMOND TER STATEN ISLAND, NY 10302
Contact:	ROBERT KENNEDY

SEABOARD SHIPPING CO (Continued) **1000990158**

Contact address: RICHMOND TER
STATEN ISLAND, NY 10302
Contact country: US
Contact telephone: 718-981-5600
Contact email: Not reported
EPA Region: 02
Land type: Private
Classification: Non-Generator
Description: Handler: Non-Generators do not presently generate hazardous waste

Owner/Operator Summary:
Owner/operator name: MORAN SERVICES
Owner/operator address: 2 GREENWICH PLZ
GREENWICH, CT 06830
Owner/operator country: US
Owner/operator telephone: 203-625-7838
Owner/operator email: Not reported
Owner/operator fax: Not reported
Owner/operator extension: Not reported
Legal status: Private
Owner/Operator Type: Operator
Owner/Op start date: Not reported
Owner/Op end date: Not reported

Owner/operator name: MORAN SERVICES
Owner/operator address: 2 GREENWICH PLZ
GREENWICH, CT 06830
Owner/operator country: US
Owner/operator telephone: 203-625-7838
Owner/operator email: Not reported
Owner/operator fax: Not reported
Owner/operator extension: Not reported
Legal status: Private
Owner/Operator Type: Owner
Owner/Op start date: Not reported
Owner/Op end date: Not reported

Handler Activities Summary:
U.S. importer of hazardous waste: No
Mixed waste (haz. and radioactive): No
Recycler of hazardous waste: No
Transporter of hazardous waste: No
Treater, storer or disposer of HW: No
Underground injection activity: No
On-site burner exemption: No
Furnace exemption: No
Used oil fuel burner: No
Used oil processor: No
User oil refiner: No
Used oil fuel marketer to burner: No
Used oil Specification marketer: No
Used oil transfer facility: No
Used oil transporter: No

Historical Generators:
Date form received by agency: 01/01/2006

SEABOARD SHIPPING CO (Continued) **1000990158**

Site name: SEABOARD SHIPPING CO
Classification: Not a generator, verified

Date form received by agency: 03/02/1995
Site name: SEABOARD SHIPPING CO
Classification: Conditionally Exempt Small Quantity Generator

Hazardous Waste Summary:

. Waste code: D000
. Waste name: Not Defined

. Waste code: D001
. Waste name: IGNITABLE WASTE

. Waste code: D008
. Waste name: LEAD

Violation Status: No violations found

Evaluation Action Summary:
Evaluation date: 04/17/1996
Evaluation: COMPLIANCE EVALUATION INSPECTION ON-SITE
Area of violation: Not reported
Date achieved compliance: Not reported
Evaluation lead agency: EPA

FINDS:

Registry ID: 110009483941

Environmental Interest/Information System
RCRAInfo is a national information system that supports the Resource Conservation and Recovery Act (RCRA) program through the tracking of events and activities related to facilities that generate, transport, and treat, store, or dispose of hazardous waste. RCRAInfo allows RCRA program staff to track the notification, permit, compliance, and corrective action activities required under RCRA.

Registry ID: 110004510191

Environmental Interest/Information System
US National Pollutant Discharge Elimination System (NPDES) module of the Compliance Information System (ICIS) tracks surface water permits issued under the Clean Water Act. Under NPDES, all facilities that discharge pollutants from any point source into waters of the United States are required to obtain a permit. The permit will likely contain limits on what can be discharged, impose monitoring and reporting requirements, and include other provisions to ensure that the discharge does not adversely affect water quality.

RCRAInfo is a national information system that supports the Resource Conservation and Recovery Act (RCRA) program through the tracking of events and activities related to facilities that generate, transport, and treat, store, or dispose of hazardous waste. RCRAInfo allows RCRA program staff to track the notification, permit, compliance, and corrective action activities required under RCRA.

SEABOARD SHIPPING CO (Continued) **1000990158**

FIS (New York - Facility Information System) is New York's Department of Environmental Conservation (DEC) information system for tracking environmental facility information found across the State.

HAZARDOUS WASTE BIENNIAL REPORTER

Click this hyperlink while viewing on your computer to access additional FINDS: detail in the EDR Site Report.

ECHO:

Envid:	1000990158
Registry ID:	110009483941
DFR URL:	http://echo.epa.gov/detailed-facility-report?fid=110009483941

Envid:	1000990158
Registry ID:	110004510191
DFR URL:	http://echo.epa.gov/detailed-facility-report?fid=110004510191

NY MANIFEST:

Name:	SEABOARD SHIPPING CO
Address:	2015 RICHMOND TER
City,State,Zip:	STATEN ISLAND, NY 10302
Country:	USA
EPA ID:	NYR000001172
Facility Status:	Not reported
Location Address 1:	2015 RICHMOND TERRACE
Code:	BP
Location Address 2:	Not reported
Total Tanks:	Not reported
Location City:	STATEN ISLAND
Location State:	NY
Location Zip:	10302
Location Zip 4:	Not reported

NY MANIFEST:

EPAID:	NYR000001172
Mailing Name:	SEABOARD SHIPPING CO
Mailing Contact:	ROBERT KENNEDY
Mailing Address 1:	2015 RICHMOND TERRACE
Mailing Address 2:	Not reported
Mailing City:	STATEN ISLAND
Mailing State:	NY
Mailing Zip:	10302
Mailing Zip 4:	Not reported
Mailing Country:	USA
Mailing Phone:	7189815600

NY MANIFEST:

Document ID:	MIA7082920
Manifest Status:	Not reported
seq:	01
Year:	1998
Trans1 State ID:	JA334
Trans2 State ID:	Not reported
Generator Ship Date:	08/04/1998

SEABOARD SHIPPING CO (Continued) **1000990158**

Trans1 Recv Date:	08/04/1998
Trans2 Recv Date:	08/11/1998
TSD Site Recv Date:	08/11/1998
Part A Recv Date:	Not reported
Part B Recv Date:	Not reported
Generator EPA ID:	NYR000001172
Trans1 EPA ID:	NJD986607380
Trans2 EPA ID:	MID980684088
TSDF ID 1:	MID980615298
TSDF ID 2:	Not reported
Manifest Tracking Number:	Not reported
Import Indicator:	Not reported
Export Indicator:	Not reported
Discr Quantity Indicator:	Not reported
Discr Type Indicator:	Not reported
Discr Residue Indicator:	Not reported
Discr Partial Reject Indicator:	Not reported
Discr Full Reject Indicator:	Not reported
Manifest Ref Number:	Not reported
Alt Facility RCRA ID:	Not reported
Alt Facility Sign Date:	Not reported
MGMT Method Type Code:	Not reported
Waste Code:	D008 - LEAD 5.0 MG/L TCLP
Waste Code:	Not reported
Waste Code:	Not reported
Waste Code:	Not reported
Waste Code:	Not reported
Waste Code:	Not reported
Quantity:	01350
Units:	P - Pounds
Number of Containers:	003
Container Type:	DM - Metal drums, barrels
Handling Method:	B Incineration, heat recovery, burning.
Specific Gravity:	01.00

Click this hyperlink while viewing on your computer to access
-1 additional NY MANIFEST: record(s) in the EDR Site Report.

AR321 **BARGE GEORGIA** **NY LTANKS** **S102146367**
North **2015 RICHMOND TERRACE** **NY MOSF** **N/A**
< 1/8 **STATEN ISLAND, NY 10302** **NY Spills**
0.059 mi.
314 ft. **Site 3 of 6 in cluster AR**

Actual:
10 ft.

Focus Map:
7

LTANKS:

Name:	MORAN TOWING CORP
Address:	2015 RICHMOND TERRACE
City,State,Zip:	STATEN ISLAND, NY
Spill Number/Closed Date:	9909754 / 1999-11-13
Facility ID:	9909754
Site ID:	254958
Spill Date:	1999-11-11
Spill Cause:	Tank Overfill
Spill Source:	Commercial/Industrial
Spill Class:	C4
Cleanup Ceased:	Not reported
SWIS:	4301

BARGE GEORGIA (Continued) **S102146367**

Investigator:	MCTIBBE
Referred To:	Not reported
Reported to Dept:	1999-11-11
CID:	366
Water Affected:	KILVAN KULL
Spill Notifier:	Responsible Party
Last Inspection:	Not reported
Recommended Penalty:	False
Meets Standard:	False
UST Involvement:	False
Remediation Phase:	0
Date Entered In Computer:	1999-11-11
Spill Record Last Update:	1999-11-12
Spiller Name:	Not reported
Spiller Company:	MORAN TOWING CORP
Spiller Address:	2015 RICHMOND TERR
Spiller County:	001
Spiller Contact:	PETER KEYES
Spiller Phone:	(203) 625-7839
Spiller Extention:	Not reported
DEC Region:	2
DER Facility ID:	187426
DEC Memo:	"Prior to Sept, 2004 data translation this spill Lead_DEC Field was TIBBE CLEANED BY RP."
Remarks:	"CALLER REPORTING THAT THEY WERE TRANSFERRING FUEL AND THERE HAD BEEN AN AIR POCKET, WHICH CAUSED A BRIEF RELEASE OF PRODUCT. CLEAN HAS BEEN DONE."

All Materials:

Site ID:	254958
Operable Unit ID:	1088438
Operable Unit:	01
Material ID:	298825
Material Code:	0001A
Material Name:	#2 fuel oil
Case No.:	Not reported
Material FA:	Petroleum
Quantity:	2.00
Units:	G
Recovered:	2.00
Oxygenate:	Not reported

MOSF:

Name:	BARGE SEA HORSE I
Address:	2015 RICHMOND TERRACE
City,State,Zip:	STATEN ISLAND, NY 10302
Facility ID:	0-0326
Program Type:	MOSF
Tank Status:	Unregulated/Closed
Expiration Date:	Not reported
Dec Region:	0
UTMX:	Not reported
UTMY:	Not reported

Name:	BARGE PORTLAND
Address:	2015 RICHMOND TERRACE

BARGE GEORGIA (Continued) **S102146367**

City,State,Zip: STATEN ISLAND, NY 10302
Facility ID: 0-0811
Program Type: MOSF
Tank Status: Active
Expiration Date: 03/31/2023
Dec Region: 2
UTMX: Not reported
UTMY: Not reported

Name: BARGE CONNECTICUT
Address: 2015 RICHMOND TERRACE
City,State,Zip: STATEN ISLAND, NY 10302
Facility ID: 0-0843
Program Type: MOSF
Tank Status: Active
Expiration Date: 03/31/2023
Dec Region: 2
UTMX: Not reported
UTMY: Not reported

Name: BARGE MASSACHUSETTS
Address: 2015 RICHMOND TERRACE
City,State,Zip: STATEN ISLAND, NY 10302
Facility ID: 0-0918
Program Type: MOSF
Tank Status: Active
Expiration Date: 03/31/2023
Dec Region: 2
UTMX: Not reported
UTMY: Not reported

Name: BARGE NEW HAMPSHIRE
Address: 2015 RICHMOND TERRACE
City,State,Zip: STATEN ISLAND, NY 10302
Facility ID: 0-1004
Program Type: MOSF
Tank Status: Active
Expiration Date: 03/31/2023
Dec Region: 2
UTMX: Not reported
UTMY: Not reported

Name: BARGE HOUSTON
Address: 2015 RICHMOND TERRACE
City,State,Zip: STATEN ISLAND, NY 10302
Facility ID: 0-1005
Program Type: MOSF
Tank Status: Active
Expiration Date: 03/31/2023
Dec Region: 2
UTMX: Not reported
UTMY: Not reported

Name: BARGE GEORGIA
Address: 2015 RICHMOND TERRACE
City,State,Zip: STATEN ISLAND, NY 10302
Facility ID: 0-1006

BARGE GEORGIA (Continued) **S102146367**

Program Type: MOSF
Tank Status: Active
Expiration Date: 03/31/2023
Dec Region: 2
UTMX: Not reported
UTMY: Not reported

Name: BARGE CHARLESTON
Address: 2015 RICHMOND TERRACE
City,State,Zip: STATEN ISLAND, NY 10302
Facility ID: 0-1007
Program Type: MOSF
Tank Status: Active
Expiration Date: 03/31/2023
Dec Region: 2
UTMX: Not reported
UTMY: Not reported

Name: BARGE TENNESSEE
Address: 2015 RICHMOND TERRACE
City,State,Zip: STATEN ISLAND, NY 10302
Facility ID: 0-1008
Program Type: MOSF
Tank Status: Active
Expiration Date: 03/31/2023
Dec Region: 2
UTMX: Not reported
UTMY: Not reported

Name: BARGE LONG ISLAND
Address: 2015 RICHMOND TERRACE
City,State,Zip: STATEN ISLAND, NY 10302
Facility ID: 0-1009
Program Type: MOSF
Tank Status: Active
Expiration Date: 03/31/2023
Dec Region: 2
UTMX: Not reported
UTMY: Not reported

Name: BARGE PHILADELPHIA
Address: 2015 RICHMOND TERRACE
City,State,Zip: STATEN ISLAND, NY 10302
Facility ID: 0-1010
Program Type: MOSF
Tank Status: Active
Expiration Date: 03/31/2023
Dec Region: 2
UTMX: Not reported
UTMY: Not reported

SPILLS:
Name: KILL VAN KULL
Address: 2015 RICHMOND TERRACE
City,State,Zip: STATEN ISLAND, NY
Spill Number/Closed Date: 0611603 / 2007-01-22
Facility ID: 0611603

BARGE GEORGIA (Continued) **S102146367**

Facility Type:	ER
DER Facility ID:	187426
Site ID:	376274
DEC Region:	2
Spill Cause:	Unknown
Spill Class:	Not reported
SWIS:	4301
Spill Date:	2007-01-18
Investigator:	SFRAHMAN
Referred To:	Not reported
Reported to Dept:	2007-01-18
CID:	406
Water Affected:	KILL VAN KULL
Spill Source:	Vessel
Spill Notifier:	Responsible Party
Cleanup Ceased:	Not reported
Cleanup Meets Std:	False
Last Inspection:	Not reported
Recommended Penalty:	False
UST Trust:	False
Remediation Phase:	0
Date Entered In Computer:	2007-01-18
Spill Record Last Update:	2007-01-22
Spiller Name:	CHRIS MILDRUM
Spiller Company:	MORAN TOWING
Spiller Address:	2015 RICHMOND TERRACE
Spiller Company:	001
Contact Name:	CHRIS MILDRUM
DEC Memo:	"Coast guard took care of the spill clean up."
Remarks:	"Spill occured while transferring fuel from vessel to another. Unknown excactly what happened. Clean up.... Millers Launch has been engaged for clean up."

All Materials:

Site ID:	376274
Operable Unit ID:	1133862
Operable Unit:	01
Material ID:	2123691
Material Code:	0008
Material Name:	diesel
Case No.:	Not reported
Material FA:	Petroleum
Quantity:	30.00
Units:	G
Recovered:	.00
Oxygenate:	Not reported

Name:	SABIC
Address:	2015 RICHMOND TERRACE
City,State,Zip:	STATEN ISLAND, NY 10302
Spill Number/Closed Date:	1610626 / 2017-03-09
Facility ID:	1610626
Facility Type:	ER
DER Facility ID:	533735
Site ID:	541471
DEC Region:	2
Spill Cause:	Human Error

BARGE GEORGIA (Continued) **S102146367**

Spill Class:	C4
SWIS:	4301
Spill Date:	2017-02-26
Investigator:	VSZHUNE
Referred To:	Not reported
Reported to Dept:	2017-02-26
CID:	Not reported
Water Affected:	FRESH KILLS WATERWAY
Spill Source:	Vessel
Spill Notifier:	Responsible Party
Cleanup Ceased:	Not reported
Cleanup Meets Std:	False
Last Inspection:	Not reported
Recommended Penalty:	False
UST Trust:	False
Remediation Phase:	0
Date Entered In Computer:	2017-02-26
Spill Record Last Update:	2019-01-08
Spiller Name:	CAPT ROY CROOK
Spiller Company:	CAPT ROY CROOK
Spiller Address:	2015 RICHMOND TERRACE
Spiller Company:	999
Contact Name:	CAPT ROY CROOK
DEC Memo:	"2/27/17-Zhune spoke to Capt. Roy Crook from Moran Shipyard. Roy said during internal fuel transfer the tank overfilled. Approximately three gallons of fuel oil #2 spilled. two gallons went to the deck and one gallon went to the water. Boat crew cleaned the spill. 3/9/17- Zhune spoke Capt. Roy Crook. As per Cap. Crook spill is cleaned. Spill closed."
Remarks:	"Tank overfill and spilled on deck and some into water. Cleanup is underway by crew on board."

All Materials:

Site ID:	541471
Operable Unit ID:	1290021
Operable Unit:	01
Material ID:	2295844
Material Code:	0001A
Material Name:	#2 fuel oil
Case No.:	Not reported
Material FA:	Petroleum
Quantity:	1.00
Units:	G
Recovered:	Not reported
Oxygenate:	Not reported

Name:	KILL VAN KULL
Address:	2015 RICHMOND TERRACE
City,State,Zip:	STATEN ISLAND, NY
Spill Number/Closed Date:	1702536 / 2017-06-14
Facility ID:	1702536
Facility Type:	ER
DER Facility ID:	187426
Site ID:	551677
DEC Region:	2
Spill Cause:	Unknown
Spill Class:	Not reported

BARGE GEORGIA (Continued) **S102146367**

SWIS:	4301
Spill Date:	2017-06-14
Investigator:	AAOBLIGA
Referred To:	Not reported
Reported to Dept:	2017-06-14
CID:	Not reported
Water Affected:	KILL VAN KULL
Spill Source:	Vessel
Spill Notifier:	Other
Cleanup Ceased:	Not reported
Cleanup Meets Std:	False
Last Inspection:	Not reported
Recommended Penalty:	False
UST Trust:	False
Remediation Phase:	0
Date Entered In Computer:	2017-06-14
Spill Record Last Update:	2017-06-14
Spiller Name:	CHRIS MILDRUM
Spiller Company:	MORAN TOWNING
Spiller Address:	2015 RICHMOND TERRACE
Spiller Company:	999
Contact Name:	CHRIS MILDRUM
DEC Memo:	"6/14/17 - Obligado - I called Chris Mildrum of Moran Towing. This was an intervessel transfer of diesel oil to a day tank. During the transfer, 5 gallosn of diesel oil went over side of the vesel. The spill has been boomed and pads put in place. The clean up will be completed today. Moran is doing the clean up in house. NRC Report Number 1181125. Coast guard is responding. No DEC response needed. Spill closed."
Remarks:	"clean up pending - booms, pads"

All Materials:

Site ID:	551677
Operable Unit ID:	1299761
Operable Unit:	01
Material ID:	2305998
Material Code:	0008
Material Name:	diesel
Case No.:	Not reported
Material FA:	Petroleum
Quantity:	5.00
Units:	G
Recovered:	Not reported
Oxygenate:	Not reported

Name:	MORAN SHIP YARD
Address:	2015 RICHMOND TERRACE
City,State,Zip:	STATEN ISLAND, NY
Spill Number/Closed Date:	0709944 / 2007-12-17
Facility ID:	0709944
Facility Type:	ER
DER Facility ID:	187426
Site ID:	391125
DEC Region:	2
Spill Cause:	Human Error
Spill Class:	C4
SWIS:	4301

BARGE GEORGIA (Continued) **S102146367**

Spill Date:	2007-12-17
Investigator:	rvketani
Referred To:	Not reported
Reported to Dept:	2007-12-17
CID:	444
Water Affected:	Not reported
Spill Source:	Commercial/Industrial
Spill Notifier:	Responsible Party
Cleanup Ceased:	Not reported
Cleanup Meets Std:	False
Last Inspection:	Not reported
Recommended Penalty:	False
UST Trust:	Not reported
Remediation Phase:	0
Date Entered In Computer:	2007-12-17
Spill Record Last Update:	2007-12-17
Spiller Name:	VINCENT BORRELLO
Spiller Company:	MORAN SHIP YARD
Spiller Address:	2015 RICHMOND TERRACE
Spiller Company:	001
Contact Name:	VINCENT BORRELLO
DEC Memo:	"12/17/07 - Raphael Ketani. I contacted Vincent Borrello of Moran Towing (718) 981-5600, ext 1. He said that some of the oil fell onto the deck. The rest entered the water, but he didn't say how much of the 5 gals. entered the water. He said he put down absorbent booms immediately and soaked the oil up with the booms and pads. He bagged the spent booms and pads when they were finished. Mr. Borrello contacted the Coast Guard, New Jersey and everyone on his notification list. Based upon Mr. Borrello's quick response at containing and cleaning up this small spill, I am closing the case. "
Remarks:	"FILLING UP DAY TANK AND IT OVERFLOWED: NRC# 857396"

All Materials:

Site ID:	391125
Operable Unit ID:	1148191
Operable Unit:	01
Material ID:	2138673
Material Code:	0008
Material Name:	diesel
Case No.:	Not reported
Material FA:	Petroleum
Quantity:	5.00
Units:	G
Recovered:	5.00
Oxygenate:	Not reported

Name:	KILL VAN KULL
Address:	2015 RICHMOND TERRACE
City,State,Zip:	STATEN ISLAND, NY
Spill Number/Closed Date:	0713746 / 2008-03-28
Facility ID:	0713746
Facility Type:	ER
DER Facility ID:	187426
Site ID:	395554
DEC Region:	2
Spill Cause:	Unknown
Spill Class:	C4

BARGE GEORGIA (Continued) **S102146367**

SWIS:	4301
Spill Date:	2008-03-28
Investigator:	smsanges
Referred To:	Not reported
Reported to Dept:	2008-03-28
CID:	72
Water Affected:	KILL VAN KULL
Spill Source:	Unknown
Spill Notifier:	Other
Cleanup Ceased:	Not reported
Cleanup Meets Std:	False
Last Inspection:	Not reported
Recommended Penalty:	Not reported
UST Trust:	Not reported
Remediation Phase:	0
Date Entered In Computer:	2008-03-28
Spill Record Last Update:	2008-03-28
Spiller Name:	Not reported
Spiller Company:	Not reported
Spiller Address:	Not reported
Spiller Company:	001
Contact Name:	VINCENT BORELLO
DEC Memo:	"Call came in from rep from Moran towing. He saw a sheen from the Moran pier. Sangesland spoke to USCG. They have no other calls about a spill. 3PM Sangesland called USCG again, there are no further reports of a spill."
Remarks:	"sheen on water"

All Materials:

Site ID:	395554
Operable Unit ID:	1152495
Operable Unit:	01
Material ID:	2143275
Material Code:	0066A
Material Name:	unknown petroleum
Case No.:	Not reported
Material FA:	Petroleum
Quantity:	Not reported
Units:	G
Recovered:	.00
Oxygenate:	Not reported

Name:	MORAN SHIP YARD
Address:	2015 RICHMOND TERRACE
City,State,Zip:	STATEN ISLAND, NY
Spill Number/Closed Date:	1310935 / 2014-02-20
Facility ID:	1310935
Facility Type:	ER
DER Facility ID:	187426
Site ID:	491813
DEC Region:	2
Spill Cause:	Equipment Failure
Spill Class:	C5
SWIS:	4301
Spill Date:	2014-02-19
Investigator:	TJDEMEO
Referred To:	Not reported

BARGE GEORGIA (Continued) **S102146367**

Reported to Dept:	2014-02-19
CID:	Not reported
Water Affected:	KILLVAN KULL
Spill Source:	Vessel
Spill Notifier:	Other
Cleanup Ceased:	Not reported
Cleanup Meets Std:	False
Last Inspection:	Not reported
Recommended Penalty:	False
UST Trust:	False
Remediation Phase:	0
Date Entered In Computer:	2014-02-19
Spill Record Last Update:	2014-02-20
Spiller Name:	Not reported
Spiller Company:	MORAN TOWING
Spiller Address:	Not reported
Spiller Company:	999
Contact Name:	CHRIS MILDRUM
DEC Memo:	"2/19/14 TJD T/C with notifier - spill caused by a leaking seal on a multidirectional propeller shaft on tug boat. Small sheen observed in vicinity of stationary tug at Moran Towing facility. Cause has been identified as fouled line wrapped around shaft causing seal to leak. No containment or product recovery - spill condition described as an occassional burp of petroleum sheen which immediately disperses. RanDive is currently onsite repairing leaking seal and clearing debris from shaft. USCG has been notified. No further action is required. Spill closed."
Remarks:	"sheen on water - cleanup pending"

All Materials:

Site ID:	491813
Operable Unit ID:	1241357
Operable Unit:	01
Material ID:	2241760
Material Code:	9999
Material Name:	other - gear oil
Case No.:	Not reported
Material FA:	Other
Quantity:	Not reported
Units:	Not reported
Recovered:	Not reported
Oxygenate:	Not reported

Name:	2015 RICHMOND TERRACE
Address:	2015 RICHMOND TERRACE
City,State,Zip:	STATEN ISLAND, NY
Spill Number/Closed Date:	9202585 / 1992-06-03
Facility ID:	9202585
Facility Type:	ER
DER Facility ID:	187426
Site ID:	227070
DEC Region:	2
Spill Cause:	Human Error
Spill Class:	A3
SWIS:	4301
Spill Date:	1992-06-03
Investigator:	KSTANG

BARGE GEORGIA (Continued) **S102146367**

Referred To:	Not reported
Reported to Dept:	1992-06-03
CID:	Not reported
Water Affected:	KILL VAN KULL
Spill Source:	Vessel
Spill Notifier:	Federal Government
Cleanup Ceased:	1992-06-03
Cleanup Meets Std:	True
Last Inspection:	Not reported
Recommended Penalty:	False
UST Trust:	False
Remediation Phase:	0
Date Entered In Computer:	1992-06-09
Spill Record Last Update:	2004-09-30
Spiller Name:	Not reported
Spiller Company:	MIRIAM MORAN-TUG BOAT
Spiller Address:	Not reported
Spiller Company:	001
Contact Name:	Not reported
DEC Memo:	"Prior to Sept, 2004 data translation this spill Lead_DEC Field was TANG 10/10/95: This is additional information about material spilled from the translation of the old spill file: REDUCTION GEAR OIL."
Remarks:	"DROPPED DRUM ON DECK OF TUG. BOOM IN PLACE. MORAN SHIPYARD PERSONNEL DOING CLEANUP."

All Materials:

Site ID:	227070
Operable Unit ID:	966671
Operable Unit:	01
Material ID:	554299
Material Code:	0066A
Material Name:	unknown petroleum
Case No.:	Not reported
Material FA:	Petroleum
Quantity:	30.00
Units:	G
Recovered:	.00
Oxygenate:	Not reported

Name:	2015 RICHMOND TERRACE
Address:	2015 RICHMOND TERRACE
City,State,Zip:	STATEN ISLAND, NY
Spill Number/Closed Date:	9401074 / 1994-04-22
Facility ID:	9401074
Facility Type:	ER
DER Facility ID:	187426
Site ID:	227071
DEC Region:	2
Spill Cause:	Unknown
Spill Class:	B4
SWIS:	4301
Spill Date:	1994-04-22
Investigator:	CAMMISA
Referred To:	Not reported
Reported to Dept:	1994-04-22
CID:	Not reported
Water Affected:	KILL VAN KULL

BARGE GEORGIA (Continued) **S102146367**

Spill Source:	Unknown
Spill Notifier:	Local Agency
Cleanup Ceased:	1994-04-22
Cleanup Meets Std:	True
Last Inspection:	Not reported
Recommended Penalty:	False
UST Trust:	False
Remediation Phase:	0
Date Entered In Computer:	1994-04-27
Spill Record Last Update:	1994-12-05
Spiller Name:	Not reported
Spiller Company:	Not reported
Spiller Address:	Not reported
Spiller Company:	001
Contact Name:	Not reported
DEC Memo:	""
Remarks:	"HEAVY OIL IN WATER. IT WENT OUT WITH THE TIDE. EPA AND USCG NOTIFIED NO ACTION TAKEN OR TO BE TAKEN. NCB"

All Materials:

Site ID:	227071
Operable Unit ID:	994907
Operable Unit:	01
Material ID:	384847
Material Code:	0003A
Material Name:	#6 fuel oil
Case No.:	Not reported
Material FA:	Petroleum
Quantity:	1.00
Units:	G
Recovered:	.00
Oxygenate:	Not reported

Name:	2015 RICHMOND TERRACE
Address:	2015 RICHMOND TERRACE
City,State,Zip:	STATEN ISLAND, NY
Spill Number/Closed Date:	9401199 / 1994-04-25
Facility ID:	9401199
Facility Type:	ER
DER Facility ID:	187426
Site ID:	227072
DEC Region:	2
Spill Cause:	Unknown
Spill Class:	C4
SWIS:	4301
Spill Date:	1994-04-25
Investigator:	KSTANG
Referred To:	Not reported
Reported to Dept:	1994-04-25
CID:	Not reported
Water Affected:	Not reported
Spill Source:	Vessel
Spill Notifier:	Other
Cleanup Ceased:	1994-04-25
Cleanup Meets Std:	True
Last Inspection:	Not reported
Recommended Penalty:	False

BARGE GEORGIA (Continued) **S102146367**

UST Trust:	False
Remediation Phase:	0
Date Entered In Computer:	1994-04-29
Spill Record Last Update:	2003-04-29
Spiller Name:	Not reported
Spiller Company:	Not reported
Spiller Address:	Not reported
Spiller Company:	001
Contact Name:	Not reported
DEC Memo:	"Prior to Sept, 2004 data translation this spill Lead_DEC Field was TANG "
Remarks:	"CALLED U.S.C.G NOT REPONSIBLE EPA-DEC MILLERS LAUNCH IS SPILL CONTRACTOR. CALLED VINNIE BARELLO, HE SAID SPILL HAS BEEN CLEANED UP BY MILLER LAUNCH, APPEARD TO BE BIA WATER."

All Materials:

Site ID:	227072
Operable Unit ID:	995044
Operable Unit:	01
Material ID:	384964
Material Code:	0066A
Material Name:	unknown petroleum
Case No.:	Not reported
Material FA:	Petroleum
Quantity:	15.00
Units:	G
Recovered:	.00
Oxygenate:	Not reported

Name:	2015 RICHMOND TERRACE
Address:	2015 RICHMOND TERRACE
City,State,Zip:	STATEN ISLAND, NY
Spill Number/Closed Date:	9406260 / 1994-08-08
Facility ID:	9406260
Facility Type:	ER
DER Facility ID:	187426
Site ID:	227073
DEC Region:	2
Spill Cause:	Human Error
Spill Class:	C4
SWIS:	4301
Spill Date:	1994-08-08
Investigator:	SMMARTIN
Referred To:	Not reported
Reported to Dept:	1994-08-08
CID:	Not reported
Water Affected:	KILL VAN KULL
Spill Source:	Commercial/Industrial
Spill Notifier:	Responsible Party
Cleanup Ceased:	1994-08-08
Cleanup Meets Std:	True
Last Inspection:	Not reported
Recommended Penalty:	False
UST Trust:	False
Remediation Phase:	0
Date Entered In Computer:	1994-10-19
Spill Record Last Update:	2004-09-30

BARGE GEORGIA (Continued) **S102146367**

Spiller Name:	Not reported
Spiller Company:	MORAN SHIPYARD
Spiller Address:	2015 RICHMOND TERRACE
Spiller Company:	001
Contact Name:	Not reported
DEC Memo:	"Prior to Sept, 2004 data translation this spill Lead_DEC Field was MARTINKAT "
Remarks:	"FUEL DAY TANK OVERFILLED-2 GALLONS WENT INTO WATER-SPILL PADS USED & BOOM."

All Materials:

Site ID:	227073
Operable Unit ID:	1000414
Operable Unit:	01
Material ID:	379312
Material Code:	0001A
Material Name:	#2 fuel oil
Case No.:	Not reported
Material FA:	Petroleum
Quantity:	2.00
Units:	G
Recovered:	.00
Oxygenate:	Not reported

Name:	2015 RICHMOND TERRACE
Address:	2015 RICHMOND TERRACE
City,State,Zip:	STATEN ISLAND, NY
Spill Number/Closed Date:	9411063 / 1995-03-31
Facility ID:	9411063
Facility Type:	ER
DER Facility ID:	187426
Site ID:	227074
DEC Region:	2
Spill Cause:	Human Error
Spill Class:	C4
SWIS:	4301
Spill Date:	1994-11-18
Investigator:	KSTANG
Referred To:	Not reported
Reported to Dept:	1994-11-18
CID:	Not reported
Water Affected:	KILL VAN KULL
Spill Source:	Vessel
Spill Notifier:	Federal Government
Cleanup Ceased:	1995-03-31
Cleanup Meets Std:	True
Last Inspection:	Not reported
Recommended Penalty:	False
UST Trust:	False
Remediation Phase:	0
Date Entered In Computer:	1994-12-09
Spill Record Last Update:	1995-03-31
Spiller Name:	Not reported
Spiller Company:	CYNTHIA MORAN TOWING
Spiller Address:	Not reported
Spiller Company:	001
Contact Name:	Not reported

BARGE GEORGIA (Continued) **S102146367**

DEC Memo: "Prior to Sept, 2004 data translation this spill Lead_DEC Field was TANG "
Remarks: "SPILLER USED SORBENT TO CLEANUP"

All Materials:
Site ID: 227074
Operable Unit ID: 1008948
Operable Unit: 01
Material ID: 376921
Material Code: 0001A
Material Name: #2 fuel oil
Case No.: Not reported
Material FA: Petroleum
Quantity: 1.00
Units: G
Recovered: .00
Oxygenate: Not reported

Click this hyperlink while viewing on your computer to access
12 additional NY SPILL: record(s) in the EDR Site Report.

AR322 **MORAN TOWING** **RCRA-LQG** **1001489298**
North **2015 RICHMOND TER** **RI MANIFEST** **NYR000073734**
< 1/8 **STATEN ISLAND, NY 10302** **NY MANIFEST**
0.059 mi.
314 ft. **Site 4 of 6 in cluster AR**

Actual:
10 ft.

Focus Map:
7

RCRA-LQG:
Date form received by agency: 05/23/2014
Facility name: MORAN TOWING
Facility address: 2015 RICHMOND TER
STATEN ISLAND, NY 10302
EPA ID: NYR000073734
Mailing address: RICHMOND TER
STATEN ISLAND, NY 10302
Contact: AMOS REGINALD
Contact address: RICHMOND TER
STATEN ISLAND, NY 10302
Contact country: US
Contact telephone: 203-258-6055
Contact email: Not reported
EPA Region: 02
Classification: Large Quantity Generator
Description: Handler: generates 1,000 kg or more of hazardous waste during any calendar month; or generates more than 1 kg of acutely hazardous waste during any calendar month; or generates more than 100 kg of any residue or contaminated soil, waste or other debris resulting from the cleanup of a spill, into or on any land or water, of acutely hazardous waste during any calendar month; or generates 1 kg or less of acutely hazardous waste during any calendar month, and accumulates more than 1 kg of acutely hazardous waste at any time; or generates 100 kg or less of any residue or contaminated soil, waste or other debris resulting from the cleanup of a spill, into or on any land or water, of acutely hazardous waste during any calendar month, and accumulates more than 100 kg of that material at any time

MORAN TOWING (Continued) **1001489298**

Owner/Operator Summary:

Owner/operator name:	MORAN TOWING CORP
Owner/operator address:	2 GREENWICH PLZ
	GREENWICH, CT 06830
Owner/operator country:	Not reported
Owner/operator telephone:	203-625-7800
Owner/operator email:	Not reported
Owner/operator fax:	Not reported
Owner/operator extension:	Not reported
Legal status:	Private
Owner/Operator Type:	Owner
Owner/Op start date:	Not reported
Owner/Op end date:	Not reported

Owner/operator name:	MORAN TOWING CORP
Owner/operator address:	LOCAUST AVE
	NEW CANAAN, CT 06840
Owner/operator country:	US
Owner/operator telephone:	203-442-2800
Owner/operator email:	Not reported
Owner/operator fax:	Not reported
Owner/operator extension:	Not reported
Legal status:	Private
Owner/Operator Type:	Owner
Owner/Op start date:	01/01/1900
Owner/Op end date:	Not reported

Owner/operator name:	MORAN TOWING CORP
Owner/operator address:	LOCAUST AVE
	NEW CANAAN, CT 06840
Owner/operator country:	US
Owner/operator telephone:	Not reported
Owner/operator email:	Not reported
Owner/operator fax:	Not reported
Owner/operator extension:	Not reported
Legal status:	Private
Owner/Operator Type:	Operator
Owner/Op start date:	01/01/1900
Owner/Op end date:	Not reported

Handler Activities Summary:

U.S. importer of hazardous waste:	No
Mixed waste (haz. and radioactive):	No
Recycler of hazardous waste:	No
Transporter of hazardous waste:	No
Treater, storer or disposer of HW:	No
Underground injection activity:	No
On-site burner exemption:	No
Furnace exemption:	No
Used oil fuel burner:	No
Used oil processor:	No
User oil refiner:	No
Used oil fuel marketer to burner:	No
Used oil Specification marketer:	No
Used oil transfer facility:	No
Used oil transporter:	No

MORAN TOWING (Continued) **1001489298**

Historical Generators:
Date form received by agency: 01/01/2007
Site name: MORAN SHIPYARD CORP
Classification: Conditionally Exempt Small Quantity Generator

Date form received by agency: 01/01/2006
Site name: MORAN SHIPYARD CORP
Classification: Conditionally Exempt Small Quantity Generator

Date form received by agency: 01/18/2005
Site name: MORAN SHIPYARD CORP
Classification: Small Quantity Generator

Date form received by agency: 07/19/1999
Site name: MORAN TOWING CORP BULK BARGE SOMERSET
Classification: Not a generator, verified

Hazardous Waste Summary:

. Waste code: D001
. Waste name: IGNITABLE WASTE

. Waste code: NONE
. Waste name: None

Violation Status: No violations found

RI MANIFEST:

EPA Id:	NYR000073734
GEN Cert Date:	7/9/2008
Manifest Document Number:	003960507JJK
Waste Description:	VARIOUS DEBRIS FOR INCINERATIO
TSDF Id:	rid040098352
TSDF Name:	Northland Environmental Inc.
Qty:	2000
WT/Vol Units:	P
TSDF Date:	7/9/2008
Transporter 2 Id:	Not reported
Item Number:	75393514
Transporter 2 Name:	Not reported
Transporter Name 2:	FLEET ENVIRONMENTAL
Transporter EPAID:	MAR000504928
Transporter Receipt Date:	7/9/2008
Number Of Containers:	Not reported
Container Type:	Not reported
Waste Code1:	NONE
Waste Code2:	Not reported
Waste Code3:	Not reported
Waste Code4:	Not reported
Waste Code5:	Not reported
Waste Code6:	Not reported
Fee Exempt Code:	Not reported
Comment:	Not reported
Transporter Name 2:	Not reported
Company Permit Number:	Not reported
Year:	Not reported
Quarter:	Not reported

MORAN TOWING (Continued) **1001489298**

Transporter Contact Name:	Not reported
Transporter Contact Email:	Not reported
Filing Date:	Not reported
Total Fee:	Not reported
Billing Name:	Not reported
Paid Date:	Not reported
Paid Time:	Not reported
Facility Receipt Date:	Not reported
Fee:	Not reported
Manifest Created Date:	Not reported
Manifest Updated Date:	Not reported

RI MANIFEST:

Transporter Receipt Date:	7/9/2008
Number Of Containers:	Not reported
Container Type:	Not reported
Waste Code1:	NONE
Waste Code2:	Not reported
Waste Code3:	Not reported
Waste Code4:	Not reported
Waste Code5:	Not reported
Waste Code6:	Not reported
Comment:	Not reported
Fee Exempt Code:	Not reported
TSDF Name:	Northland Environmental Inc.
TSDF Id:	rid040098352
Transporter Name 2:	Not reported
Company Permit Number:	Not reported
Year:	Not reported
EPA ID:	NYR000073734
Manifest Docket Number:	003960507JJK
Quarter:	Not reported
Waste Description:	VARIOUS DEBRIS FOR INCINERATIO
Transporter Contact Name:	Not reported
Quantity:	2000
Transporter Contact Email:	Not reported
WT/Vol Units:	P
Filing Date:	Not reported
Total Fee:	Not reported
Item Number:	75393514
Transporter Name:	FLEET ENVIRONMENTAL
Billing Name:	Not reported
Transporter EPA ID:	MAR000504928
Date Paid:	Not reported
Time Paid:	Not reported
GEN Cert Date:	7/9/2008
Facility Receipt Date:	Not reported
Fee:	Not reported
Transporter 2 Receipt Date:	Not reported
Manifest Created Date:	Not reported
TSDF Receipt Date:	7/9/2008
Transporter 2 ID:	Not reported
Manifest Updated Date:	Not reported

Transporter Receipt Date:	7/9/2008
Number Of Containers:	Not reported
Container Type:	Not reported
Waste Code1:	CR05

MORAN TOWING (Continued) **1001489298**

Waste Code2:	Not reported
Waste Code3:	Not reported
Waste Code4:	Not reported
Waste Code5:	Not reported
Waste Code6:	Not reported
Comment:	Not reported
Fee Exempt Code:	Not reported
TSDF Name:	Northland Environmental Inc.
TSDF Id:	rid040098352
Transporter Name 2:	Not reported
Company Permit Number:	Not reported
Year:	Not reported
EPA ID:	NYR000073734
Manifest Docket Number:	003960592JJK
Quarter:	Not reported
Waste Description:	VARIOUS DEBRIS FOR INCINERATIO
Transporter Contact Name:	Not reported
Quantity:	350
Transporter Contact Email:	Not reported
WT/Vol Units:	P
Filing Date:	Not reported
Total Fee:	Not reported
Item Number:	75384213
Transporter Name:	MORAN ENVIRONMENTAL
Billing Name:	Not reported
Transporter EPA ID:	FLP092718576
Date Paid:	Not reported
Time Paid:	Not reported
GEN Cert Date:	7/9/2008
Facility Receipt Date:	Not reported
Fee:	Not reported
Transporter 2 Receipt Date:	Not reported
Manifest Created Date:	Not reported
TSDF Receipt Date:	7/9/2008
Transporter 2 ID:	Not reported
Manifest Updated Date:	Not reported
Transporter Receipt Date:	7/9/2008
Number Of Containers:	Not reported
Container Type:	Not reported
Waste Code1:	CR05
Waste Code2:	Not reported
Waste Code3:	Not reported
Waste Code4:	Not reported
Waste Code5:	Not reported
Waste Code6:	Not reported
Comment:	Not reported
Fee Exempt Code:	Not reported
TSDF Name:	Northland Environmental Inc.
TSDF Id:	rid040098352
Transporter Name 2:	Not reported
Company Permit Number:	Not reported
Year:	Not reported
EPA ID:	NYR000073734
Manifest Docket Number:	003960592JJK
Quarter:	Not reported
Waste Description:	VARIOUS DEBRIS FOR INCINERATIO

MORAN TOWING (Continued) **1001489298**

Transporter Contact Name:	Not reported
Quantity:	350
Transporter Contact Email:	Not reported
WT/Vol Units:	P
Filing Date:	Not reported
Total Fee:	Not reported
Item Number:	75393515
Transporter Name:	MORAN ENVIRONMENTAL
Billing Name:	Not reported
Transporter EPA ID:	FLP092718576
Date Paid:	Not reported
Time Paid:	Not reported
GEN Cert Date:	7/9/2008
Facility Receipt Date:	Not reported
Fee:	Not reported
Transporter 2 Receipt Date:	Not reported
Manifest Created Date:	Not reported
TSDF Receipt Date:	7/9/2008
Transporter 2 ID:	Not reported
Manifest Updated Date:	Not reported
Transporter Receipt Date:	7/9/2008
Number Of Containers:	Not reported
Container Type:	Not reported
Waste Code1:	NONE
Waste Code2:	Not reported
Waste Code3:	Not reported
Waste Code4:	Not reported
Waste Code5:	Not reported
Waste Code6:	Not reported
Comment:	Not reported
Fee Exempt Code:	Not reported
TSDF Name:	Northland Environmental Inc.
TSDF Id:	rid040098352
Transporter Name 2:	Not reported
Company Permit Number:	Not reported
Year:	Not reported
EPA ID:	NYR000073734
Manifest Docket Number:	003960507JJK
Quarter:	Not reported
Waste Description:	VARIOUS DEBRIS FOR INCINERATIO
Transporter Contact Name:	Not reported
Quantity:	2000
Transporter Contact Email:	Not reported
WT/Vol Units:	P
Filing Date:	Not reported
Total Fee:	Not reported
Item Number:	75384212
Transporter Name:	FLEET ENVIRONMENTAL
Billing Name:	Not reported
Transporter EPA ID:	MAR000504928
Date Paid:	Not reported
Time Paid:	Not reported
GEN Cert Date:	7/9/2008
Facility Receipt Date:	Not reported
Fee:	Not reported
Transporter 2 Receipt Date:	Not reported

MORAN TOWING (Continued) **1001489298**

Manifest Created Date:	Not reported
TSDF Receipt Date:	7/9/2008
Transporter 2 ID:	Not reported
Manifest Updated Date:	Not reported
Transporter Receipt Date:	7/9/2008
Number Of Containers:	Not reported
Container Type:	Not reported
Waste Code1:	NONE
Waste Code2:	Not reported
Waste Code3:	Not reported
Waste Code4:	Not reported
Waste Code5:	Not reported
Waste Code6:	Not reported
Comment:	Not reported
Fee Exempt Code:	Not reported
TSDF Name:	Northland Environmental Inc.
TSDF Id:	rid040098352
Transporter Name 2:	Not reported
Company Permit Number:	Not reported
Year:	Not reported
EPA ID:	NYR000073734
Manifest Docket Number:	003960507JJK
Quarter:	Not reported
Waste Description:	VARIOUS DEBRIS FOR INCINERATIO
Transporter Contact Name:	Not reported
Quantity:	2000
Transporter Contact Email:	Not reported
WT/Vol Units:	P
Filing Date:	Not reported
Total Fee:	Not reported
Item Number:	75393514
Transporter Name:	FLEET ENVIRONMENTAL
Billing Name:	Not reported
Transporter EPA ID:	MAR000504928
Date Paid:	Not reported
Time Paid:	Not reported
GEN Cert Date:	7/9/2008
Facility Receipt Date:	Not reported
Fee:	Not reported
Transporter 2 Receipt Date:	Not reported
Manifest Created Date:	Not reported
TSDF Receipt Date:	7/9/2008
Transporter 2 ID:	Not reported
Manifest Updated Date:	Not reported
Transporter Receipt Date:	7/9/2008
Number Of Containers:	Not reported
Container Type:	Not reported
Waste Code1:	CR05
Waste Code2:	Not reported
Waste Code3:	Not reported
Waste Code4:	Not reported
Waste Code5:	Not reported
Waste Code6:	Not reported
Comment:	Not reported
Fee Exempt Code:	Not reported

MORAN TOWING (Continued) **1001489298**

TSDF Name:	Northland Environmental Inc.
TSDF Id:	rid040098352
Transporter Name 2:	Not reported
Company Permit Number:	Not reported
Year:	Not reported
EPA ID:	NYR000073734
Manifest Docket Number:	003960592JJK
Quarter:	Not reported
Waste Description:	VARIOUS DEBRIS FOR INCINERATIO
Transporter Contact Name:	Not reported
Quantity:	350
Transporter Contact Email:	Not reported
WT/Vol Units:	P
Filing Date:	Not reported
Total Fee:	Not reported
Item Number:	75384213
Transporter Name:	MORAN ENVIRONMENTAL
Billing Name:	Not reported
Transporter EPA ID:	FLP092718576
Date Paid:	Not reported
Time Paid:	Not reported
GEN Cert Date:	7/9/2008
Facility Receipt Date:	Not reported
Fee:	Not reported
Transporter 2 Receipt Date:	Not reported
Manifest Created Date:	Not reported
TSDF Receipt Date:	7/9/2008
Transporter 2 ID:	Not reported
Manifest Updated Date:	Not reported
Transporter Receipt Date:	7/9/2008
Number Of Containers:	Not reported
Container Type:	Not reported
Waste Code1:	CR05
Waste Code2:	Not reported
Waste Code3:	Not reported
Waste Code4:	Not reported
Waste Code5:	Not reported
Waste Code6:	Not reported
Comment:	Not reported
Fee Exempt Code:	Not reported
TSDF Name:	Northland Environmental Inc.
TSDF Id:	rid040098352
Transporter Name 2:	Not reported
Company Permit Number:	Not reported
Year:	Not reported
EPA ID:	NYR000073734
Manifest Docket Number:	003960592JJK
Quarter:	Not reported
Waste Description:	VARIOUS DEBRIS FOR INCINERATIO
Transporter Contact Name:	Not reported
Quantity:	350
Transporter Contact Email:	Not reported
WT/Vol Units:	P
Filing Date:	Not reported
Total Fee:	Not reported
Item Number:	75393515

MORAN TOWING (Continued) **1001489298**

Transporter Name:	MORAN ENVIRONMENTAL
Billing Name:	Not reported
Transporter EPA ID:	FLP092718576
Date Paid:	Not reported
Time Paid:	Not reported
GEN Cert Date:	7/9/2008
Facility Receipt Date:	Not reported
Fee:	Not reported
Transporter 2 Receipt Date:	Not reported
Manifest Created Date:	Not reported
TSDF Receipt Date:	7/9/2008
Transporter 2 ID:	Not reported
Manifest Updated Date:	Not reported
Transporter Receipt Date:	7/9/2008
Number Of Containers:	Not reported
Container Type:	Not reported
Waste Code1:	NONE
Waste Code2:	Not reported
Waste Code3:	Not reported
Waste Code4:	Not reported
Waste Code5:	Not reported
Waste Code6:	Not reported
Comment:	Not reported
Fee Exempt Code:	Not reported
TSDF Name:	Northland Environmental Inc.
TSDF Id:	rid040098352
Transporter Name 2:	Not reported
Company Permit Number:	Not reported
Year:	Not reported
EPA ID:	NYR000073734
Manifest Docket Number:	003960507JJK
Quarter:	Not reported
Waste Description:	VARIOUS DEBRIS FOR INCINERATIO
Transporter Contact Name:	Not reported
Quantity:	2000
Transporter Contact Email:	Not reported
WT/Vol Units:	P
Filing Date:	Not reported
Total Fee:	Not reported
Item Number:	75384212
Transporter Name:	FLEET ENVIRONMENTAL
Billing Name:	Not reported
Transporter EPA ID:	MAR000504928
Date Paid:	Not reported
Time Paid:	Not reported
GEN Cert Date:	7/9/2008
Facility Receipt Date:	Not reported
Fee:	Not reported
Transporter 2 Receipt Date:	Not reported
Manifest Created Date:	Not reported
TSDF Receipt Date:	7/9/2008
Transporter 2 ID:	Not reported
Manifest Updated Date:	Not reported

MORAN TOWING (Continued) **1001489298**

NY MANIFEST:

Name:	MORAN TOWING & TRANSPORTATION
Address:	2015 RICHMOND TERRACE
City,State,Zip:	STATEN ISLAND, NY 10302-1298
Country:	USA
EPA ID:	NYR000073734
Facility Status:	Not reported
Location Address 1:	2015 RICHMOND TER
Code:	BP
Location Address 2:	Not reported
Total Tanks:	Not reported
Location City:	STATEN ISLAND
Location State:	NY
Location Zip:	10302
Location Zip 4:	Not reported

NY MANIFEST:

EPAID:	NYR000073734
Mailing Name:	MORAN TOWING & TRANSPORTATION
Mailing Contact:	VINCENT BORELLO
Mailing Address 1:	2015 RICHMOND TERRACE
Mailing Address 2:	Not reported
Mailing City:	STATEN ISLAND
Mailing State:	NY
Mailing Zip:	10302
Mailing Zip 4:	Not reported
Mailing Country:	USA
Mailing Phone:	7189815600

NY MANIFEST:

Document ID:	Not reported
Manifest Status:	Not reported
seq:	Not reported
Year:	2013
Trans1 State ID:	NJD054126164
Trans2 State ID:	Not reported
Generator Ship Date:	03/28/2013
Trans1 Recv Date:	03/28/2013
Trans2 Recv Date:	Not reported
TSD Site Recv Date:	04/29/2013
Part A Recv Date:	Not reported
Part B Recv Date:	Not reported
Generator EPA ID:	NYR000073734
Trans1 EPA ID:	Not reported
Trans2 EPA ID:	Not reported
TSDF ID 1:	SCD036275626
TSDF ID 2:	Not reported
Manifest Tracking Number:	011231160JJK
Import Indicator:	N
Export Indicator:	N
Discr Quantity Indicator:	Y
Discr Type Indicator:	N
Discr Residue Indicator:	N
Discr Partial Reject Indicator:	N
Discr Full Reject Indicator:	N
Manifest Ref Number:	Not reported
Alt Facility RCRA ID:	Not reported

MORAN TOWING (Continued) **1001489298**

Alt Facility Sign Date:	Not reported
MGMT Method Type Code:	H061
Waste Code:	Not reported
Waste Code:	Not reported
Waste Code:	Not reported
Waste Code:	Not reported
Waste Code:	Not reported
Waste Code:	Not reported
Quantity:	3160
Units:	P - Pounds
Number of Containers:	8
Container Type:	DM - Metal drums, barrels
Handling Method:	B Incineration, heat recovery, burning.
Specific Gravity:	1
Waste Code:	D001
Waste Code 1_2:	Not reported
Waste Code 1_3:	Not reported
Waste Code 1_4:	Not reported
Waste Code 1_5:	Not reported
Waste Code 1_6:	Not reported

Click this hyperlink while viewing on your computer to access
-1 additional NY MANIFEST: record(s) in the EDR Site Report.

AR323 **TOWNING YARD** **NY Spills** **S120700482**
North **2015 RICHMOND TER.** **N/A**
< 1/8 **STATEN ISLAND, NY**
0.059 mi.
314 ft. **Site 5 of 6 in cluster AR**

Actual:
10 ft.

Focus Map:
7

SPILLS:

Name:	TOWNING YARD
Address:	2015 RICHMOND TER.
City,State,Zip:	STATEN ISLAND, NY
Spill Number/Closed Date:	1610266 / 2017-03-13
Facility ID:	1610266
Facility Type:	ER
DER Facility ID:	494847
Site ID:	541080
DEC Region:	2
Spill Cause:	Human Error
Spill Class:	Not reported
SWIS:	4301
Spill Date:	2017-02-12
Investigator:	vszhune
Referred To:	Not reported
Reported to Dept:	2017-02-12
CID:	Not reported
Water Affected:	Not reported
Spill Source:	Commercial/Industrial
Spill Notifier:	Other
Cleanup Ceased:	Not reported
Cleanup Meets Std:	False
Last Inspection:	Not reported
Recommended Penalty:	False
UST Trust:	False
Remediation Phase:	0

TOWNING YARD (Continued) **S120700482**

Date Entered In Computer:	2017-02-12
Spill Record Last Update:	2017-03-13
Spiller Name:	ERNIST
Spiller Company:	RAN TOWNING
Spiller Address:	2015 RICHMOND TER.
Spiller Company:	999
Contact Name:	ERNIST
DEC Memo:	"2/13/17 TJD Spoke with captain - day tank overfilled due to human error. Absorbent booms deployed and deck was wiped down. As per initial conversation, no visible product on surface water. Captain called back after sunrise and advised visible floating product around vessel and Miller Environmental was enroute for cleanup. AH Secondary (Zhune) dispatched for inspection. 2/13/17-Zhune responded this spill. Met the Captain (Ernist Mildrun)and the Coast Guards as per Ernist during internal fuel transfer the day tank vents burped into day tank vent containment boxes. Fuel dripped onto the deck and an amount of fuel went into the water. Absorbent pads and booms were deployed into the water. During my inspection I noticed that the amount of diesel spilled was larger in volume than the amount reported. Probably approximately 50 gallons of diesel. There was oil everywhere in the water I looked. Miller Launch was on the scene cleaning the spill. 3/1317-Peter Reyes from Moran Towing Corporation sent the following email. On February 12, 2017 while conducting an internal transfer to fill the day tank, the day tank overflowed filling the spill containment boxes and dripped onto the deck and overboard. The crew estimates that approximately five (5) went overboard and into the waterway. The crew immediately deployed absorbent pads, and sausage boom, to mitigate the pollution incident. Miller's Launch was called to assist with the cleanup and to dispose of all spent and contaminated absorbent materials. Cleanup was conducted and the vessel was released by the USCG. During the investigation it was found that the day tank high level alarm was faulty, and failed to alarm at 90% full. The alarm float switch has since been replaced with a switch that can be tested manually prior to a transfer. Attached are copies of the USCG Statement provided by the crew. Spill Closed."
Remarks:	"spill to water, clean up is on going."

All Materials:

Site ID:	541080
Operable Unit ID:	1289652
Operable Unit:	01
Material ID:	2295410
Material Code:	0015
Material Name:	motor oil
Case No.:	Not reported
Material FA:	Petroleum
Quantity:	5.00
Units:	G
Recovered:	Not reported
Oxygenate:	Not reported

AR324 **MORAN TOWING & TRANSPORTATION CO INC** **RCRA NonGen / NLR** **1001119282**
North **2015 RICHMOND TERR** **NYN008004533**
< 1/8 **STATEN ISLAND, NY 10302**
0.059 mi.
314 ft. **Site 6 of 6 in cluster AR**

Actual:
10 ft.

Focus Map:
7

RCRA NonGen / NLR:

Date form received by agency:	01/01/2007
Facility name:	MORAN TOWING & TRANSPORTATION CO INC
Facility address:	2015 RICHMOND TERR STATEN ISLAND, NY 10302
EPA ID:	NYN008004533
Mailing address:	RICHMOND TERR STATEN ISLAND, NY 10302
Contact:	VINCENT BORELLO
Contact address:	RICHMOND TERR STATEN ISLAND, NY 10302
Contact country:	US
Contact telephone:	718-981-5600
Contact email:	Not reported
EPA Region:	02
Land type:	Private
Classification:	Non-Generator
Description:	Handler: Non-Generators do not presently generate hazardous waste

Owner/Operator Summary:

Owner/operator name:	NON REGULATED
Owner/operator address:	NOT REQUIRED NOT REQUIRED, NY 99999
Owner/operator country:	US
Owner/operator telephone:	718-555-1212
Owner/operator email:	Not reported
Owner/operator fax:	Not reported
Owner/operator extension:	Not reported
Legal status:	Private
Owner/Operator Type:	Operator
Owner/Op start date:	Not reported
Owner/Op end date:	Not reported

Owner/operator name:	NON REGULATED
Owner/operator address:	NOT REQUIRED NOT REQUIRED, NY 99999
Owner/operator country:	US
Owner/operator telephone:	718-555-1212
Owner/operator email:	Not reported
Owner/operator fax:	Not reported
Owner/operator extension:	Not reported
Legal status:	Private
Owner/Operator Type:	Owner
Owner/Op start date:	Not reported
Owner/Op end date:	Not reported

Handler Activities Summary:

U.S. importer of hazardous waste:	No
Mixed waste (haz. and radioactive):	No
Recycler of hazardous waste:	No
Transporter of hazardous waste:	No
Treater, storer or disposer of HW:	No

MORAN TOWING & TRANSPORTATION CO INC (Continued) **1001119282**

Underground injection activity: No
On-site burner exemption: No
Furnace exemption: No
Used oil fuel burner: No
Used oil processor: No
User oil refiner: No
Used oil fuel marketer to burner: No
Used oil Specification marketer: No
Used oil transfer facility: No
Used oil transporter: No

Historical Generators:
Date form received by agency: 01/01/2006
Site name: MORAN TOWING & TRANSPORTATION CO INC
Classification: Not a generator, verified

Date form received by agency: 10/01/1996
Site name: MORAN TOWING & TRANSPORTATION CO INC
Classification: Not a generator, verified

Hazardous Waste Summary:

. Waste code: NONE
. Waste name: None

Violation Status: No violations found

Evaluation Action Summary:
Evaluation date: 04/17/1996
Evaluation: COMPLIANCE EVALUATION INSPECTION ON-SITE
Area of violation: Not reported
Date achieved compliance: Not reported
Evaluation lead agency: EPA

BG325 **HUFF ENTERPRISES** **SEMS-ARCHIVE** **1001814343**
South **1939 RICHMOND TERRACE** **LIENS 2** **NYSFN0204236**
< 1/8 **STATEN ISLAND, NY 10303**
0.059 mi.
314 ft. **Site 1 of 3 in cluster BG**

Actual:
8 ft.

Focus Map:
7

SEMS Archive:
Site ID: 0204236
EPA ID: NYSFN0204236
Cong District: 13
FIPS Code: 36085
FF: N
NPL: Not on the NPL
Non NPL Status: Removal Only Site (No Site Assessment Work Needed)

SEMS Archive Detail:
Region: 02
Site ID: 0204236
EPA ID: NYSFN0204236
Site Name: HUFF ENTERPRISES
NPL: N
FF: N
OU: 00
Action Code: AR

HUFF ENTERPRISES (Continued) **1001814343**

Action Name:	ADMIN REC
SEQ:	1
Start Date:	2000-01-16 05:00:00
Finish Date:	2005-05-06 04:00:00
Qual:	V
Current Action Lead:	EPA Perf
Region:	02
Site ID:	0204236
EPA ID:	NYSFN0204236
Site Name:	HUFF ENTERPRISES
NPL:	N
FF:	N
OU:	00
Action Code:	RV
Action Name:	RMVL
SEQ:	1
Start Date:	2000-05-16 04:00:00
Finish Date:	2000-11-07 05:00:00
Qual:	C
Current Action Lead:	EPA Perf
Region:	02
Site ID:	0204236
EPA ID:	NYSFN0204236
Site Name:	HUFF ENTERPRISES
NPL:	N
FF:	N
OU:	00
Action Code:	VS
Action Name:	ARCH SITE
SEQ:	1
Start Date:	Not reported
Finish Date:	2005-06-14 04:00:00
Qual:	Not reported
Current Action Lead:	EPA Perf In-Hse

LIENS 2:

Facility Name:	HUFF ENTERPRISES
Facility Address:	1939 RICHMOND TERRACE
Facility City:	STATEN ISLAND
EPA ID:	NYSFN0204236
Effective Date:	Not reported
Facility State:	NY
Lien:	LP-1
Facility Zip:	10303
Party Name:	Not reported
Reg:	02
Release Date:	Not reported
Start Date:	Not reported
Complete Date:	04/16/2001
Party Name:	Not reported
Party Name:	Not reported
Party Name:	Not reported
Party Name:	Not reported
Party Name:	Not reported

HUFF ENTERPRISES (Continued) **1001814343**

Party Name:	Not reported
Party Name:	Not reported
Party Name:	Not reported
Party Name:	Not reported
Party Name:	Not reported
Party Name:	Not reported
Address:	Not reported

BG326 **HUFF ENTERPRISES/RICHMOND REFUSE&CART.** **NY SWF/LF** **1009234884**
South **1939 RICHMOND TERRACE** **NY MANIFEST** **N/A**
< 1/8 **STATEN ISLAND, NY 10302**
0.059 mi.
314 ft. **Site 2 of 3 in cluster BG**

Actual:
8 ft.

Focus Map:
7

SWF/LF:

Name:	HUFF ENTERPRISES/RICHMOND REFUSE&CART.
Address:	1939 RICHMOND TERRACE
City,State,Zip:	STATEN ISLAND, NY 10302
Flag:	INACTIVE
Region Code:	2
Phone Number:	7189818715
Owner Name:	Not reported
Owner Type:	Not reported
Owner Address:	Not reported
Owner Addr2:	Not reported
Owner City,St,Zip:	Not reported
Owner Email:	Not reported
Owner Phone:	Not reported
Contact Name:	PHILIP TURECAMO;VICE PRESIDENT
Contact Address:	Not reported
Contact Addr2:	Not reported
Contact City,St,Zip:	Not reported
Contact Email:	Not reported
Contact Phone:	Not reported
Activity Desc:	C&D processing - registration
Activity Number:	[43W24]
Active:	No
East Coordinate:	573668
North Coordinate:	4498968
Accuracy Code:	Not reported
Regulatory Status:	Not reported
Waste Type:	Not reported
Authorization #:	Not reported
Authorization Date:	Not reported
Expiration Date:	Not reported
Operator Name:	Not reported
Operator Type:	Not reported
Laste Date:	Not reported

NY MANIFEST:

Name:	USEPA REGION 2 - HUFF ENTERPRISES
Address:	1939 RICHMOND TERRACE
City,State,Zip:	STATEN ISLAND, NY 10302
Country:	USA
EPA ID:	NYP000947879
Facility Status:	Not reported
Location Address 1:	1939 RICHMOND TERRACE

HUFF ENTERPRISES/RICHMOND REFUSE&CART. (Continued) **1009234884**

Code:	BP
Location Address 2:	Not reported
Total Tanks:	Not reported
Location City:	STATEN ISLAND
Location State:	NY
Location Zip:	10302
Location Zip 4:	Not reported

NY MANIFEST:

EPAID:	NYP000947879
Mailing Name:	USEPA REGION 2 - HUFF ENTERPRISES
Mailing Contact:	STEVEN TOUW
Mailing Address 1:	2890 WOODBRIDGE AVE - BLDG 209
Mailing Address 2:	Not reported
Mailing City:	EDISON
Mailing State:	NJ
Mailing Zip:	08837
Mailing Zip 4:	Not reported
Mailing Country:	USA
Mailing Phone:	7329066900

NY MANIFEST:

Document ID:	MIA7926380
Manifest Status:	Not reported
seq:	01
Year:	2000
Trans1 State ID:	PAAH0413
Trans2 State ID:	Not reported
Generator Ship Date:	10/30/2000
Trans1 Recv Date:	10/30/2000
Trans2 Recv Date:	Not reported
TSD Site Recv Date:	11/02/2000
Part A Recv Date:	Not reported
Part B Recv Date:	Not reported
Generator EPA ID:	NYP000947879
Trans1 EPA ID:	PAD987271020
Trans2 EPA ID:	Not reported
TSDF ID 1:	MID000724831
TSDF ID 2:	Not reported
Manifest Tracking Number:	Not reported
Import Indicator:	Not reported
Export Indicator:	Not reported
Discr Quantity Indicator:	Not reported
Discr Type Indicator:	Not reported
Discr Residue Indicator:	Not reported
Discr Partial Reject Indicator:	Not reported
Discr Full Reject Indicator:	Not reported
Manifest Ref Number:	Not reported
Alt Facility RCRA ID:	Not reported
Alt Facility Sign Date:	Not reported
MGMT Method Type Code:	Not reported
Waste Code:	D026 - CRESOL 200.0 MG/L TCLP
Waste Code:	Not reported
Waste Code:	Not reported
Waste Code:	Not reported
Waste Code:	Not reported
Waste Code:	Not reported

HUFF ENTERPRISES/RICHMOND REFUSE&CART. (Continued) **1009234884**

Quantity:	00025
Units:	Y - Cubic yards* (.85 tons)
Number of Containers:	001
Container Type:	CM - Metal boxes, cases, roll-offs
Handling Method:	L Landfill.
Specific Gravity:	01.00

Click this hyperlink while viewing on your computer to access
-1 additional NY MANIFEST: record(s) in the EDR Site Report.

AJ327 **UNOCCUPIED** **NY UST** **U002222991**
WSW **152 STUYVESANT PLACE** **N/A**
< 1/8 **STATEN ISLAND, NY 10312**
0.060 mi.
316 ft. **Site 7 of 7 in cluster AJ**

Actual:
65 ft.

Focus Map:
9

UST:

Name:	UNOCCUPIED
Address:	152 STUYVESANT PLACE
City,State,Zip:	STATEN ISLAND, NY 10312
Id/Status:	2-602203 / Unregulated/Closed
Program Type:	PBS
Region:	STATE
DEC Region:	2
Expiration Date:	N/A
UTM X:	578060.12467
UTM Y:	4499483.24980
Site Type:	Other

Affiliation Records:

Site Id:	24161
Affiliation Type:	Facility Owner
Company Name:	FIRST NATIONAL BANK % GRANITE MANAGEMENT CORP
Contact Type:	Not reported
Contact Name:	Not reported
Address1:	135 MAIN STREET-SUITE 130
Address2:	Not reported
City:	SAN FRANCISCO
State:	CA
Zip Code:	94105-1812
Country Code:	001
Phone:	(800) 362-9026
EMail:	Not reported
Fax Number:	Not reported
Modified By:	TRANSLAT
Date Last Modified:	2004-03-04

Site Id:	24161
Affiliation Type:	Mail Contact
Company Name:	ECMS INC.
Contact Type:	Not reported
Contact Name:	ROBERT ABRAMO
Address1:	514 RAHWAY AVENUE
Address2:	Not reported
City:	WOODBRIDGE
State:	NJ
Zip Code:	07095

UNOCCUPIED (Continued) **U002222991**

Country Code:	001
Phone:	(908) 855-8830
EMail:	Not reported
Fax Number:	Not reported
Modified By:	TRANSLAT
Date Last Modified:	2004-03-04

Site Id:	24161
Affiliation Type:	Facility Operator
Company Name:	UNOCCUPIED
Contact Type:	Not reported
Contact Name:	ROBERT ABRAMO
Address1:	Not reported
Address2:	Not reported
City:	Not reported
State:	NN
Zip Code:	Not reported
Country Code:	001
Phone:	(908) 855-8830
EMail:	Not reported
Fax Number:	Not reported
Modified By:	TRANSLAT
Date Last Modified:	2004-03-04

Site Id:	24161
Affiliation Type:	Emergency Contact
Company Name:	FIRST NATIONAL BANK % GRANITE MANAGEMENT CORP
Contact Type:	Not reported
Contact Name:	ROBERT ABRAMO
Address1:	Not reported
Address2:	Not reported
City:	Not reported
State:	NN
Zip Code:	Not reported
Country Code:	001
Phone:	(908) 855-8830
EMail:	Not reported
Fax Number:	Not reported
Modified By:	TRANSLAT
Date Last Modified:	2004-03-04

Tank Info:

Tank Number:	001
Tank ID:	49533
Tank Status:	Closed - Removed
Material Name:	Closed - Removed
Capacity Gallons:	2000
Install Date:	09/01/1972
Date Tank Closed:	05/01/1995
Registered:	True
Tank Location:	Underground
Tank Type:	Steel/carbon steel
Material Code:	0001
Common Name of Substance:	#2 Fuel Oil (On-Site Consumption)

Tightness Test Method:	NN

UNOCCUPIED (Continued) **U002222991**

Date Test: Not reported
Next Test Date: Not reported
Pipe Model: Not reported
Modified By: TRANSLAT
Last Modified: 04/14/2017

Equipment Records:

A00 - Tank Internal Protection - None
D01 - Pipe Type - Steel/Carbon Steel/Iron
F00 - Pipe External Protection - None
B00 - Tank External Protection - None
H00 - Tank Leak Detection - None
I00 - Overfill - None
G00 - Tank Secondary Containment - None
C02 - Pipe Location - Underground/On-ground

BH328 **ROADWAY** **NY Spills** **S122877509**
North **223 SOUTH AVE** **N/A**
< 1/8 **STATEN ISLAND, NY**
0.060 mi.
318 ft. **Site 1 of 2 in cluster BH**

Actual:
39 ft.

Focus Map:
5

SPILLS:
Name: ROADWAY
Address: 223 SOUTH AVE
City,State,Zip: STATEN ISLAND, NY
Spill Number/Closed Date: 1806479 / 2019-06-17
Facility ID: 1806479
Facility Type: ER
DER Facility ID: 530069
Site ID: 577207
DEC Region: 2
Spill Cause: Traffic Accident
Spill Class: C3
SWIS: 4301
Spill Date: 2018-09-17
Investigator: RMPIPER
Referred To: Not reported
Reported to Dept: 2018-09-17
CID: Not reported
Water Affected: Not reported
Spill Source: Commercial Vehicle
Spill Notifier: Other
Cleanup Ceased: Not reported
Cleanup Meets Std: False
Last Inspection: Not reported
Recommended Penalty: False
UST Trust: False
Remediation Phase: 0
Date Entered In Computer: 2018-09-17
Spill Record Last Update: 2019-06-17
Spiller Name: Not reported
Spiller Company: UNKNOWN
Spiller Address: Not reported
Spiller Company: 999
Contact Name: FIREFIGHTER SANACORE
DEC Memo: "9/17/18-Zhune spoke to FF Sanacore from NYC Hazmat 347-203-6886. He said a tractor trailer truck went ofof the road and hit three

ROADWAY (Continued) **S122877509**

residential building. The driver went to the hospital. Approximately 10 -20 gallons of diesel fuel went to the soil. No spill inside the buildings. Fire Department is in the process to remove the diesel from the saddle tank. The towing company will remove the drum. OEG Transporing (company owns the truck) 732-948-1688 Breen Brothers (Towing company) 718-979-9084 R. Piper responded to this spill(runner day time) 10/02/18-Hiralkumar Patel. 2:15 PM:- visited site to confirm removal of contaminated soil. no signs of petroleum stained soil noted at the time of inspection. 6/17/19- DEC Piper reviewed case file. Based on work to date and 10/18 inspection, this spill is closed. NFA warranted. "

Remarks: "tractor Trailer ran off the road and hit 3 houses, tank on truck is being unloaded, clean up pending."

All Materials:

Site ID:	577207
Operable Unit ID:	1324984
Operable Unit:	01
Material ID:	2333499
Material Code:	0008
Material Name:	diesel
Case No.:	Not reported
Material FA:	Petroleum
Quantity:	20.00
Units:	G
Recovered:	Not reported
Oxygenate:	Not reported

BI329 **CON EDISON UNDERGROUND TRANSFORMER 10040** **NY Spills** **S111237964**
SSE **140 NICHOLS DRIVE** **N/A**
< 1/8 **STATEN ISLAND, NY**
0.060 mi.
319 ft. **Site 1 of 3 in cluster BI**

Actual:
19 ft.

Focus Map:
6

SPILLS:

Name:	CON EDISON UNDERGROUND TRANSFORMER 10040
Address:	140 NICHOLS DRIVE
City,State,Zip:	STATEN ISLAND, NY
Spill Number/Closed Date:	1106542 / 2011-12-08
Facility ID:	1106542
Facility Type:	ER
DER Facility ID:	408817
Site ID:	454225
DEC Region:	2
Spill Cause:	Equipment Failure
Spill Class:	C4
SWIS:	4301
Spill Date:	2011-08-31
Investigator:	RWAUSTIN
Referred To:	Not reported
Reported to Dept:	2011-08-31
CID:	Not reported
Water Affected:	Not reported
Spill Source:	Commercial/Industrial
Spill Notifier:	Responsible Party
Cleanup Ceased:	Not reported
Cleanup Meets Std:	False

CON EDISON UNDERGROUND TRANSFORMER 10040 (Continued) **S111237964**

Last Inspection:	Not reported
Recommended Penalty:	False
UST Trust:	False
Remediation Phase:	0
Date Entered In Computer:	2011-08-31
Spill Record Last Update:	2011-12-08
Spiller Name:	ERT
Spiller Company:	CON EDISON
Spiller Address:	4 IRVING PLACE
Spiller Company:	999
Contact Name:	ERT
DEC Memo:	"8/30/11-Vought-Primary off-hours responder. Spill assigned to DEC Feroze as part of routine minor spill Con Edison portfolio review and possible closure. Initial EMIS #227228 downloaded from e-docs, entered into Cross Reference field and deleted from proxy. EMIS noted that one ounce of transformer oil from pad mount and no sewers affected and unit is leaking one drop every two minutes. 12/8/11 - Austin - Drip leak from pad transformer onto grass/soil - Con Ed contained and cleaned up the spill - See documents in eDocs for further information - Spill closed - end"
Remarks:	"1 drop every 2 mins. Spill is to soil. Clean up pending deenergization of the unit."

All Materials:

Site ID:	454225
Operable Unit ID:	1204376
Operable Unit:	01
Material ID:	2201144
Material Code:	0541A
Material Name:	dielectric fluid
Case No.:	Not reported
Material FA:	Petroleum
Quantity:	.01
Units:	G
Recovered:	Not reported
Oxygenate:	Not reported

AV330 **SI MOTOR REPAIR CORPORATION** **NY AST** **A100350468**
South **28 GROVE AVENUE** **N/A**
< 1/8 **STATEN ISLAND, NY 10302**
0.061 mi.
320 ft. **Site 2 of 2 in cluster AV**

Actual:
18 ft.

Focus Map:
7

AST:

Name:	SI MOTOR REPAIR CORPORATION
Address:	28 GROVE AVENUE
City,State,Zip:	STATEN ISLAND, NY 10302
Region:	STATE
DEC Region:	2
Site Status:	Active
Facility Id:	2-611375
Program Type:	PBS
UTM X:	573195.76269
UTM Y:	4498944.17780
Expiration Date:	06/21/2015
Site Type:	Auto Service/Repair (No Gasoline Sales)

SI MOTOR REPAIR CORPORATION (Continued) **A100350468**

Affiliation Records:

Site Id:	436032
Affiliation Type:	Facility Owner
Company Name:	MIGUEL FALU
Contact Type:	PRESIDENT
Contact Name:	MIGUEL FALU
Address1:	28 GROVE AVE
Address2:	Not reported
City:	STATEN ISLAND
State:	NY
Zip Code:	10302
Country Code:	001
Phone:	(347) 435-7664
EMail:	Not reported
Fax Number:	Not reported
Modified By:	BVCAMPBE
Date Last Modified:	2010-06-28

Site Id:	436032
Affiliation Type:	Mail Contact
Company Name:	SI MOTOR REPAIR CORPORATION
Contact Type:	Not reported
Contact Name:	RICHARD ORTIZ / JOANNE ORTIZ
Address1:	28 GROVE AVENUE
Address2:	Not reported
City:	STATEN ISLAND
State:	NY
Zip Code:	10302
Country Code:	001
Phone:	(347) 466-4725
EMail:	Not reported
Fax Number:	Not reported
Modified By:	BVCAMPBE
Date Last Modified:	2010-06-28

Site Id:	436032
Affiliation Type:	Emergency Contact
Company Name:	MIGUEL FALU
Contact Type:	Not reported
Contact Name:	MIGUEL FALU
Address1:	Not reported
Address2:	Not reported
City:	Not reported
State:	NN
Zip Code:	Not reported
Country Code:	999
Phone:	(347) 435-7664
EMail:	Not reported
Fax Number:	Not reported
Modified By:	BVCAMPBE
Date Last Modified:	2010-06-28

Site Id:	436032
Affiliation Type:	Facility Operator
Company Name:	SI MOTOR REPAIR CORPORATION
Contact Type:	Not reported
Contact Name:	MIGUEL FALU

SI MOTOR REPAIR CORPORATION (Continued) **A100350468**

Address1:	Not reported
Address2:	Not reported
City:	Not reported
State:	NN
Zip Code:	Not reported
Country Code:	001
Phone:	(347) 466-4725
EMail:	Not reported
Fax Number:	Not reported
Modified By:	BVCAMPBE
Date Last Modified:	2010-06-28

Tank Info:

Tank Number:	001
Tank Id:	234879
Material Code:	0022
Common Name of Substance:	Waste Oil/Used Oil

Equipment Records:

	A00 - Tank Internal Protection - None
	B00 - Tank External Protection - None
	C00 - Pipe Location - No Piping
	F00 - Pipe External Protection - None
	E00 - Piping Secondary Containment - None
	H00 - Tank Leak Detection - None
	I00 - Overfill - None
	D00 - Pipe Type - No Piping
	L00 - Piping Leak Detection - None
	J00 - Dispenser - None
	G00 - Tank Secondary Containment - None
	K99 - Spill Prevention - Other
Tank Location:	Aboveground - on saddles, legs, racks, etc.... Tank bottom is elevated above grade or tank pad, allowing visual inspection.
Tank Type:	Steel/Carbon Steel/Iron
Tank Status:	In Service
Pipe Model:	Not reported
Install Date:	06/21/2010
Capacity Gallons:	275
Tightness Test Method:	NN
Date Test:	Not reported
Next Test Date:	Not reported
Date Tank Closed:	Not reported
Register:	True
Modified By:	BVCAMPBE
Last Modified:	04/14/2017
Material Name:	waste oil/used oil

BJ331 **RICHMOND TERRACE CLOVE RD** **NY Spills** **S102148050**
NNW **RICHMOND TERRACE CLOVE RD** **N/A**
< 1/8 **STATEN ISLAND, NY**
0.062 mi.
326 ft. **Site 1 of 3 in cluster BJ**

Actual:
15 ft.

Focus Map:
6

SPILLS:

Name:	RICHMOND TERRACE CLOVE RD
Address:	RICHMOND TERRACE CLOVE RD
City,State,Zip:	STATEN ISLAND, NY
Spill Number/Closed Date:	9400137 / 1994-04-04
Facility ID:	9400137
Facility Type:	ER
DER Facility ID:	189586
Site ID:	230020
DEC Region:	2
Spill Cause:	Unknown
Spill Class:	C3
SWIS:	4301
Spill Date:	1994-04-04
Investigator:	TOMASELLO
Referred To:	Not reported
Reported to Dept:	1994-04-04
CID:	Not reported
Water Affected:	Not reported
Spill Source:	Unknown
Spill Notifier:	Federal Government
Cleanup Ceased:	1994-04-04
Cleanup Meets Std:	True
Last Inspection:	Not reported
Recommended Penalty:	False
UST Trust:	False
Remediation Phase:	0
Date Entered In Computer:	1994-04-19
Spill Record Last Update:	1994-04-20
Spiller Name:	Not reported
Spiller Company:	Not reported
Spiller Address:	Not reported
Spiller Company:	001
Contact Name:	Not reported
DEC Memo:	""
Remarks:	"OIL FOUND IN CREEK. CO DISPATCTING TEAM TO INVESTIGATE. WANT CALL BACK."

All Materials:

Site ID:	230020
Operable Unit ID:	997661
Operable Unit:	01
Material ID:	570124
Material Code:	0066A
Material Name:	unknown petroleum
Case No.:	Not reported
Material FA:	Petroleum
Quantity:	1.00
Units:	G
Recovered:	.00
Oxygenate:	Not reported

BJ332 **RICHMOND TERRACE** **NY Spills** **S102143697**
NNW **RICHMOND TERRACE** **N/A**
< 1/8 **STATEN ISLAND, NY**
0.062 mi.
326 ft. **Site 2 of 3 in cluster BJ**

Actual:
15 ft.

Focus Map:
6

SPILLS:

Name:	RICHMOND TERRACE
Address:	RICHMOND TERRACE
City,State,Zip:	STATEN ISLAND, NY
Spill Number/Closed Date:	9212079 / 1993-01-22
Facility ID:	9212079
Facility Type:	ER
DER Facility ID:	295306
Site ID:	94046
DEC Region:	2
Spill Cause:	Unknown
Spill Class:	C4
SWIS:	4301
Spill Date:	1993-01-22
Investigator:	MCTIBBE
Referred To:	Not reported
Reported to Dept:	1993-01-22
CID:	Not reported
Water Affected:	KILL VAN KULL
Spill Source:	Unknown
Spill Notifier:	Federal Government
Cleanup Ceased:	1993-01-22
Cleanup Meets Std:	True
Last Inspection:	Not reported
Recommended Penalty:	False
UST Trust:	False
Remediation Phase:	0
Date Entered In Computer:	1993-01-29
Spill Record Last Update:	2005-07-08
Spiller Name:	Not reported
Spiller Company:	Not reported
Spiller Address:	Not reported
Spiller Company:	001
Contact Name:	Not reported
DEC Memo:	"Prior to Sept, 2004 data translation this spill Lead_DEC Field was TIBBE 10/10/95: This is additional information about material spilled from the translation of the old spill file: UNK LT FUEL OIL."
Remarks:	"SHEEN DISCOVERED-NO TEAM OUT NO MARINE POLICE CHECKED IT OUT NO SOURCE DISAPATING WITH WEATHER"

All Materials:

Site ID:	94046
Operable Unit ID:	978923
Operable Unit:	01
Material ID:	405456
Material Code:	0066A
Material Name:	unknown petroleum
Case No.:	Not reported
Material FA:	Petroleum
Quantity:	-1.00
Units:	Not reported
Recovered:	.00
Oxygenate:	Not reported

BJ333 **RICHMOND TERRACE** **NY Spills** **S102143357**
NNW **RICHMOND TERRACE** **N/A**
< 1/8 **STATEN ISLAND, NY**
0.062 mi.
326 ft. **Site 3 of 3 in cluster BJ**

Actual:
15 ft.

Focus Map:
6

SPILLS:

Name:	RICHMOND TERRACE
Address:	RICHMOND TERRACE
City,State,Zip:	STATEN ISLAND, NY
Spill Number/Closed Date:	9208227 / 1992-10-16
Facility ID:	9208227
Facility Type:	ER
DER Facility ID:	295306
Site ID:	94045
DEC Region:	2
Spill Cause:	Unknown
Spill Class:	E4
SWIS:	4301
Spill Date:	1992-10-16
Investigator:	KSTANG
Referred To:	Not reported
Reported to Dept:	1992-10-16
CID:	Not reported
Water Affected:	KILL VAN KULL
Spill Source:	Unknown
Spill Notifier:	Federal Government
Cleanup Ceased:	1992-10-16
Cleanup Meets Std:	True
Last Inspection:	Not reported
Recommended Penalty:	False
UST Trust:	False
Remediation Phase:	0
Date Entered In Computer:	1992-10-20
Spill Record Last Update:	2004-09-30
Spiller Name:	Not reported
Spiller Company:	Not reported
Spiller Address:	Not reported
Spiller Company:	001
Contact Name:	Not reported
DEC Memo:	"Prior to Sept, 2004 data translation this spill Lead_DEC Field was TANG 10/10/95: This is additional information about material spilled from the translation of the old spill file: RAINBOW SHEEN."
Remarks:	"MAY BE DEISEL? CALLED USCG SPOKE TO JUDY REITER- NJ MARINE POLICE RESPONDED FOUND NO MONEY OIL SHEEN."

All Materials:

Site ID:	94045
Operable Unit ID:	971869
Operable Unit:	01
Material ID:	408822
Material Code:	0066A
Material Name:	unknown petroleum
Case No.:	Not reported
Material FA:	Petroleum
Quantity:	-1.00
Units:	Not reported
Recovered:	.00
Oxygenate:	Not reported

RICHMOND TERRACE (Continued) **S102143357**

Name:	RICHMOND TERRACE
Address:	RICHMOND TERRACE
City,State,Zip:	STATEN ISLAND, NY
Spill Number/Closed Date:	9306003 / 1997-10-16
Facility ID:	9306003
Facility Type:	ER
DER Facility ID:	295306
Site ID:	94047
DEC Region:	2
Spill Cause:	Unknown
Spill Class:	E5
SWIS:	4301
Spill Date:	1993-08-16
Investigator:	GRIFFIN
Referred To:	Not reported
Reported to Dept:	1993-08-16
CID:	Not reported
Water Affected:	KILL VAN KULL
Spill Source:	Vessel
Spill Notifier:	Federal Government
Cleanup Ceased:	Not reported
Cleanup Meets Std:	False
Last Inspection:	Not reported
Recommended Penalty:	False
UST Trust:	False
Remediation Phase:	0
Date Entered In Computer:	1993-08-17
Spill Record Last Update:	1997-10-16
Spiller Name:	Not reported
Spiller Company:	FRANCIS MURPHY
Spiller Address:	Not reported
Spiller Company:	001
Contact Name:	Not reported
DEC Memo:	""
Remarks:	"VESSEL RAN AGROUND - NOTHING IN WATER YET. OFF LOADING SALT (VESSEL FULLY LOADET) P.O. CONVERSE TO STAF IN TOUCH - NO LONGER A POTENTIAL FOR POLLUTION. SHIP IS AFLOAT."

All Materials:

Site ID:	94047
Operable Unit ID:	987417
Operable Unit:	01
Material ID:	395898
Material Code:	0008
Material Name:	diesel
Case No.:	Not reported
Material FA:	Petroleum
Quantity:	.00
Units:	L
Recovered:	.00
Oxygenate:	Not reported

Name:	RICHMOND TERRACE
Address:	RICHMOND TERRACE
City,State,Zip:	STATEN ISLAND, NY
Spill Number/Closed Date:	9315116 / 1994-03-24
Facility ID:	9315116

RICHMOND TERRACE (Continued) **S102143357**

Facility Type:	ER
DER Facility ID:	295306
Site ID:	94048
DEC Region:	2
Spill Cause:	Deliberate
Spill Class:	D4
SWIS:	4301
Spill Date:	1994-03-24
Investigator:	KSTANG
Referred To:	Not reported
Reported to Dept:	1994-03-24
CID:	Not reported
Water Affected:	ARTHUR KILL
Spill Source:	Vessel
Spill Notifier:	Federal Government
Cleanup Ceased:	1994-03-24
Cleanup Meets Std:	True
Last Inspection:	Not reported
Recommended Penalty:	False
UST Trust:	False
Remediation Phase:	0
Date Entered In Computer:	1994-03-25
Spill Record Last Update:	2004-09-30
Spiller Name:	Not reported
Spiller Company:	VESSEL
Spiller Address:	Not reported
Spiller Company:	999
Contact Name:	Not reported
DEC Memo:	"Prior to Sept, 2004 data translation this spill Lead_DEC Field was TANG 10/10/95: This is additional information about material spilled from the translation of the old spill file: GREEN SHEEN."
Remarks:	"SAND BLASTING RED LEAD PAINT INTO WATER - CAUSING A GREEN SHEEN - USCG WILL GO OUT - USCG WILL INVESTIGATE & HANDLE -"

All Materials:

Site ID:	94048
Operable Unit ID:	993376
Operable Unit:	01
Material ID:	386887
Material Code:	0066A
Material Name:	unknown petroleum
Case No.:	Not reported
Material FA:	Petroleum
Quantity:	-1.00
Units:	Not reported
Recovered:	.00
Oxygenate:	Not reported

Name:	SHEEN ON KILL VAN KULL
Address:	RICHMOND TERRACE
City,State,Zip:	STATEN ISLAND, NY
Spill Number/Closed Date:	9400517 / 1994-04-12
Facility ID:	9400517
Facility Type:	ER
DER Facility ID:	295306
Site ID:	94049
DEC Region:	2

RICHMOND TERRACE (Continued) **S102143357**

Spill Cause:	Unknown
Spill Class:	C4
SWIS:	4301
Spill Date:	1994-04-12
Investigator:	SJMILLER
Referred To:	Not reported
Reported to Dept:	1994-04-12
CID:	Not reported
Water Affected:	KILL VAN KULL
Spill Source:	Unknown
Spill Notifier:	Federal Government
Cleanup Ceased:	Not reported
Cleanup Meets Std:	True
Last Inspection:	Not reported
Recommended Penalty:	False
UST Trust:	False
Remediation Phase:	0
Date Entered In Computer:	1994-04-12
Spill Record Last Update:	2002-12-30
Spiller Name:	Not reported
Spiller Company:	UNK
Spiller Address:	Not reported
Spiller Company:	999
Contact Name:	Not reported
DEC Memo:	"Prior to Sept, 2004 data translation this spill Lead_DEC Field was MILLER 4/12/94 @1511HRS, MILLER SPOKE WITH P.O. PICKERING, USCG: USCG IS ON SCENE BUT THERE IS NO EVIDENCE OF A PROBLEM."
Remarks:	"USCG HAS SENT HELICOPTER AND A LAND PARTY - 100 YD X 1040 YD SHEEN SEEN BY SEVERAL PARTIES - HELICOPTER FLY OVER NOW USCG CONSIDERS THIS A SERIOUS INCIDENT WANTS A CALL BACK - NEAR SHOOTERS ISLAND STR"

All Materials:

Site ID:	94049
Operable Unit ID:	994224
Operable Unit:	01
Material ID:	387830
Material Code:	0066A
Material Name:	unknown petroleum
Case No.:	Not reported
Material FA:	Petroleum
Quantity:	.00
Units:	L
Recovered:	.00
Oxygenate:	Not reported

Name:	RICHMOND TERRACE
Address:	RICHMOND TERRACE
City,State,Zip:	STATEN ISLAND, NY
Spill Number/Closed Date:	9706805 / 1997-09-08
Facility ID:	9706805
Facility Type:	ER
DER Facility ID:	295306
Site ID:	94052
DEC Region:	2
Spill Cause:	Unknown
Spill Class:	C4
SWIS:	4301

RICHMOND TERRACE (Continued) **S102143357**

Spill Date:	1997-09-08
Investigator:	KSTANG
Referred To:	Not reported
Reported to Dept:	1997-09-08
CID:	266
Water Affected:	BODINE CREEK
Spill Source:	Unknown
Spill Notifier:	Federal Government
Cleanup Ceased:	Not reported
Cleanup Meets Std:	False
Last Inspection:	Not reported
Recommended Penalty:	False
UST Trust:	False
Remediation Phase:	0
Date Entered In Computer:	1997-09-08
Spill Record Last Update:	1997-09-10
Spiller Name:	Not reported
Spiller Company:	UNKNOWN
Spiller Address:	Not reported
Spiller Company:	999
Contact Name:	Not reported
DEC Memo:	"Prior to Sept, 2004 data translation this spill Lead_DEC Field was TANG CALLED USCG @ 13:30, SAID THAT TEAM IS ON SCENE, CAN'T FIND THE SPILL SOURCE, JUST LIGHT RAINBOW SHEEN, EXPECT TO DISSIPATE, NO CLEANUP ACTION."
Remarks:	"300'X200' SHEEN IN WATER. US COAST GUARD ON SCENE. INVESTIGATION CONTINUING. WILL CLEAN UP IF NECESSARY."

All Materials:

Site ID:	94052
Operable Unit ID:	1050166
Operable Unit:	01
Material ID:	332394
Material Code:	0008
Material Name:	diesel
Case No.:	Not reported
Material FA:	Petroleum
Quantity:	.00
Units:	G
Recovered:	.00
Oxygenate:	Not reported

BB334 **ROADWAY** **NY Spills** **S117268569**
NNW **244 ARLINGTON AVE** **N/A**
< 1/8 **STATEN ISLAND, NY**
0.063 mi.
332 ft. **Site 4 of 4 in cluster BB**

Actual:
31 ft.

Focus Map:
5

SPILLS:

Name:	ROADWAY
Address:	244 ARLINGTON AVE
City,State,Zip:	STATEN ISLAND, NY
Spill Number/Closed Date:	1404064 / 2014-10-09
Facility ID:	1404064
Facility Type:	ER
DER Facility ID:	452439
Site ID:	497446

ROADWAY (Continued) **S117268569**

DEC Region:	2
Spill Cause:	Unknown
Spill Class:	Not reported
SWIS:	4301
Spill Date:	2014-07-15
Investigator:	SXMAHAT
Referred To:	Not reported
Reported to Dept:	2014-07-15
CID:	Not reported
Water Affected:	Not reported
Spill Source:	Unknown
Spill Notifier:	Other
Cleanup Ceased:	Not reported
Cleanup Meets Std:	False
Last Inspection:	Not reported
Recommended Penalty:	False
UST Trust:	False
Remediation Phase:	0
Date Entered In Computer:	2014-07-15
Spill Record Last Update:	2015-10-28
Spiller Name:	Not reported
Spiller Company:	N/A
Spiller Address:	Not reported
Spiller Company:	999
Contact Name:	NYC DEP
DEC Memo:	"7/15/14: Mahat T/C : DEC Mahat contacted DEP ABRAM GORGY # (347) 768-1478 inquiring more about the spill. The source of the spill is unkown at this time. This is ongoing issue and DEP Industrial Waste is doing further investigation on it. There is accumuation of rain water in an dead end street and heavy sheen is observed in puddle. DEP also notified that the water is not going to the storm sewer system. DEP will notify the Department upon new finding associated with the spill. 10/9/14: Mahat No further investigation is required in this case, DEP has not report any progress on the site. Case will be closed based on the passiveness of the case. "
Remarks:	"clean up crew enroute"

All Materials:

Site ID:	497446
Operable Unit ID:	1246909
Operable Unit:	01
Material ID:	2248115
Material Code:	0066A
Material Name:	unknown petroleum
Case No.:	Not reported
Material FA:	Petroleum
Quantity:	15.00
Units:	G
Recovered:	Not reported
Oxygenate:	Not reported

BK335 **FOLE KIADII HOME** **NY Spills** **S108981034**
SSE **23 VAN BUREN STREET** **N/A**
< 1/8 **STATEN ISLAND, NY**
0.063 mi.
333 ft. **Site 1 of 2 in cluster BK**

Actual:
49 ft.

Focus Map:
8

SPILLS:

Name:	FOLE KIADII HOME
Address:	23 VAN BUREN STREET
City,State,Zip:	STATEN ISLAND, NY
Spill Number/Closed Date:	0709690 / 2010-10-18
Facility ID:	0709690
Facility Type:	ER
DER Facility ID:	340417
Site ID:	390806
DEC Region:	2
Spill Cause:	Unknown
Spill Class:	C4
SWIS:	4301
Spill Date:	2007-12-08
Investigator:	RVKETANI
Referred To:	Not reported
Reported to Dept:	2007-12-08
CID:	78
Water Affected:	Not reported
Spill Source:	Private Dwelling
Spill Notifier:	Responsible Party
Cleanup Ceased:	Not reported
Cleanup Meets Std:	False
Last Inspection:	Not reported
Recommended Penalty:	False
UST Trust:	Not reported
Remediation Phase:	0
Date Entered In Computer:	2007-12-09
Spill Record Last Update:	2010-10-19
Spiller Name:	FOLE KIADII
Spiller Company:	FOLE KIADII
Spiller Address:	23 VAN BUREN STREET BET Y
Spiller Company:	999
Contact Name:	FOLE KIADII
DEC Memo:	"12/10/07-Hiralkumar Patel. DEC Vought spoke with Mr. Kiadii. oil spilled on concrete surface. Petro did cleanup. no odor complaint from owner. left message for Mr. Kiadii. received call from Baindu Mcgill, Mr. Kiadii's wife. as per Ms. Mcgill, they noticed oil stain near boiler. their oil company, Petro, replaced supply line with one aboveground. old supply line runs underground. as per Ms. Mcgill, odors inside basement. Fole Kiadii 23 Van Buren Street Staten Island, NY 10301-1340 Ph. (718) 556-1910 spoke with Ms. Lou (800-645-4328) at Petro. as per Lou, they responded a leak complaint, on 12/08/07 and found supply line leaking. Petro installed temporary line. sent letter to Mr. Kiadii requiring investigation along underground leaking supply line. 01/04/07-Called Fole for update due to report of odors in basement and no answer and no voicemail on phone. 6/11/10-Vought-Spill transferred from DEC Vought to DEC Ketani as per DEC Austin and Vought transfer to Section A. 9/30/10 - Raphael Ketani. There is only the original CSL in the E-docs and the case file. There has been no response from Mr. Kiadii. I sent him a more strongly worded standard letter. 10/8/10 - Raphael Ketani. Mr. Kiadii called me today. He said that he had received my 9/30/10 letter, but

FOLE KIADII HOME (Continued) **S108981034**

he didn't understand what it was all about. I told him that we had a record showing that there was an oil spill in his basement and that we didn't have any documentation that the spill was cleaned up. He said that the spill was right at the boiler from the fuel line. I told him that our notes indicate that the underground fuel line had leaked into the soil. He said that it never did. He said that Petro cleaned up a small spill at the boiler where the pipe comes out of the ground. He said that he dug up the old fuel line in order to smooth out the uneveness of the basement floor. When he dug up the old line, he didn't see any oil stained soil. I told him to take pictures of the old spill area and the area where he had dug up the old line. I added that he should send the pictures and a cover letter to DEC explaining what took place and how it was resolved. He said he will. 10/14/10 - Raphael Ketani. Mr. Kiadii (718) 556-1910 called and told me that he had drafted a letter explaining the nature of the old spill and that there was no leak underground. He said that he will send it to me along with a picture. I told him that will be fine. 10/18/10 - Raphael Ketani. Mr. Kiadii sent me a letter describing what took place regarding the spill and cleanup. He included 5 pictures with the letter. They show where the leak occurred, the clean floor and the dug up portion of the floor. It appeared that the repairs and cleanup had been performed adequately. The letter and pictures showed that the spill had been cleaned up and was no longer a threat to the household, the public or the environment. As such, I determined that the spill case could be closed. "

Remarks: "Caller doesn't know any information on the spill, except it has been contained. Spill occurred in the basement."

All Materials:

Site ID:	390806
Operable Unit ID:	1147900
Operable Unit:	01
Material ID:	2138382
Material Code:	0066A
Material Name:	unknown petroleum
Case No.:	Not reported
Material FA:	Petroleum
Quantity:	Not reported
Units:	G
Recovered:	.00
Oxygenate:	Not reported

AU336 **NO NAME BODY SHOP** **NY Spills** **S110308620**
South **187 GRANITE AVE** **N/A**
< 1/8 **STATEN ISLAND, NY**
0.063 mi.
334 ft. **Site 2 of 2 in cluster AU**

Actual:
36 ft.

Focus Map:
6

SPILLS:

Name:	NO NAME BODY SHOP
Address:	187 GRANITE AVE
City,State,Zip:	STATEN ISLAND, NY
Spill Number/Closed Date:	1001318 / 2010-05-05
Facility ID:	1001318
Facility Type:	ER
DER Facility ID:	389238
Site ID:	434361

NO NAME BODY SHOP (Continued) **S110308620**

DEC Region:	2
Spill Cause:	Unknown
Spill Class:	C4
SWIS:	4301
Spill Date:	2010-05-04
Investigator:	smsanges
Referred To:	Not reported
Reported to Dept:	2010-05-04
CID:	Not reported
Water Affected:	Not reported
Spill Source:	Private Dwelling
Spill Notifier:	Other
Cleanup Ceased:	Not reported
Cleanup Meets Std:	False
Last Inspection:	Not reported
Recommended Penalty:	Not reported
UST Trust:	False
Remediation Phase:	0
Date Entered In Computer:	2010-05-04
Spill Record Last Update:	2010-05-05
Spiller Name:	Not reported
Spiller Company:	EMPLOYEES OF BODY SHOP
Spiller Address:	Not reported
Spiller Company:	999
Contact Name:	DETECTIVE MCCARTHY
DEC Memo:	"Forwarded to DEC ECOs for inspection and action."
Remarks:	"NYC PD conducting inspection now - witness to people dumping materials on ground - not licensed as a body shop"

All Materials:

Site ID:	434361
Operable Unit ID:	1185195
Operable Unit:	01
Material ID:	2179492
Material Code:	0055A
Material Name:	paint
Case No.:	Not reported
Material FA:	Other
Quantity:	Not reported
Units:	Not reported
Recovered:	Not reported
Oxygenate:	Not reported

Site ID:	434361
Operable Unit ID:	1185195
Operable Unit:	01
Material ID:	2179493
Material Code:	0056A
Material Name:	paint thinners
Case No.:	Not reported
Material FA:	Other
Quantity:	Not reported
Units:	Not reported
Recovered:	Not reported
Oxygenate:	Not reported

Site ID:	434361
Operable Unit ID:	1185195

NO NAME BODY SHOP (Continued) **S110308620**

Operable Unit:	01
Material ID:	2179494
Material Code:	9999
Material Name:	other - body shop materials
Case No.:	Not reported
Material FA:	Other
Quantity:	Not reported
Units:	Not reported
Recovered:	Not reported
Oxygenate:	Not reported

BL337 **SOTS LEASING CORP** **NY SWRCY S105842317**
North **60 DAVIDSON STREET** **NY Spills N/A**
< 1/8 **STATEN ISLAND, NY 10303**
0.066 mi.
347 ft. **Site 1 of 2 in cluster BL**

Actual:
40 ft.

Focus Map:
5

SWRCY:

Name:	SOTS LEASING CORP
Address:	60 DAVIDSON STREET
City,State,Zip:	STATEN ISLAND, NY 10303
Region:	2
Facility Address 2:	Not reported
Phone Number:	7188760004
Owner Type:	Not reported
Owner Name:	Not reported
Owner Address:	Not reported
Owner Address 2:	Not reported
Owner City,St,Zip:	Not reported
Owner Email:	Not reported
Owner Phone:	Not reported
Contact Name:	MICHAEL SCERBO
Contact Address:	Not reported
Contact Address 2:	Not reported
Contact City,St,Zip:	Not reported
Contact Email:	Not reported
Contact Phone:	Not reported
Activity Desc:	RHRF - registration
Activity Number:	[43M44]
Active:	No
East Coordinate:	Not reported
North Coordinate:	Not reported
Accuracy Code:	Not reported
Regulatory Status:	Not reported
Permit #:	Not reported
Auth. Date:	Not reported
Expiration Date:	Not reported
Waste Types:	Not reported
Operator Name:	Not reported
Operator Type:	Not reported
Last Date:	Not reported

SPILLS:

Name:	60 DAVIDSON STREET
Address:	60 DAVIDSON STREET
City,State,Zip:	STATEN ISLAND, NY

SOTS LEASING CORP (Continued) **S105842317**

Spill Number/Closed Date:	9415794 / 2004-11-18
Facility ID:	9415794
Facility Type:	ER
DER Facility ID:	113409
Site ID:	131631
DEC Region:	2
Spill Cause:	Equipment Failure
Spill Class:	B3
SWIS:	4301
Spill Date:	1995-03-06
Investigator:	KMFOLEY
Referred To:	Not reported
Reported to Dept:	1995-03-06
CID:	Not reported
Water Affected:	Not reported
Spill Source:	Commercial Vehicle
Spill Notifier:	Responsible Party
Cleanup Ceased:	Not reported
Cleanup Meets Std:	False
Last Inspection:	Not reported
Recommended Penalty:	False
UST Trust:	False
Remediation Phase:	0
Date Entered In Computer:	1995-04-12
Spill Record Last Update:	2004-11-18
Spiller Name:	Not reported
Spiller Company:	MR. BILLS TRANSIT
Spiller Address:	Not reported
Spiller Company:	001
Contact Name:	Not reported
DEC Memo:	"Prior to Sept, 2004 data translation this spill Lead_DEC Field was ROMMEL This Spill cleanup project has been reassigned from DEC (Sigona) to Rommel on 2/2/2004. 10/25/04 Zambito Real Estate, Anthony Zambito, 900 South Avenue, Suite 9, Staten Island NY 10314 718-568-3619, (f) 718-568-3685 faxed inquiry how to close spill. PBS 2-198919 - one 5000 gallon aboveground #6 fuel oil tank registered - expires 7/10/07. No other tanks on registration. Rommel 11/12/04 Reassigned from Rommel to Foley.(KMF) 11/16/04 Spoke to Mr. Zambito who is representing owner. Requirement letter mailed to Mr. Jack Firestone, 60 Davidson St. SI 10303-2037. Report to be submitted by 2/11/05. 11/17/04 Spoke to A. Zambito. Received copy of documentation which shows that the city had issued a violation on 3/8/95 for using a vacant manufacturing plant as a bus depot. Six buses were being refueled by a tanker truck stored inside of yard. This practice has been discontinued. Surface spill was due to an equipment failure on a commercial vehicle. There is no PBS# for 60 Davidson St. PBS 2-198919 is for 2460 Davidson Ave, Bronx. No other spill numbers associated with site. 11/18/04 Issued NFA."
Remarks:	"CALLER IS MANGER OF PROPERTY OWNER. HE WAS ADVISED TO CALL HOT LINE. CALL ALREADY ON FILE - AND TONY SIGONA HAS INFO - THIS WAS FAXED AGAIN AS ADDED INFO"

All Materials:

Site ID:	131631
Operable Unit ID:	1012952
Operable Unit:	01
Material ID:	370971
Material Code:	0008

SOTS LEASING CORP (Continued) **S105842317**

Material Name:	diesel
Case No.:	Not reported
Material FA:	Petroleum
Quantity:	.00
Units:	G
Recovered:	.00
Oxygenate:	Not reported

BL338 **60 DAVIDSON STREET LLC** **RCRA-LQG** **1014919483**
North **60 DAVIDSON ST** **NY MANIFEST** **NYR000182717**
< 1/8 **STATEN ISLAND, NY 10303**
0.066 mi.
347 ft. **Site 2 of 2 in cluster BL**

Actual:
40 ft.

Focus Map:
5

RCRA-LQG:

Date form received by agency:	04/24/2012
Facility name:	60 DAVIDSON STREET LLC
Facility address:	60 DAVIDSON ST STATEN ISLAND, NY 10303
EPA ID:	NYR000182717
Mailing address:	NEW UTRECHT AVE BROOKLYN, NY 11219
Contact:	MOSES FEUERSTEIN
Contact address:	NEW UTRECHT AVE BROOKLYN, NY 11219
Contact country:	US
Contact telephone:	347-742-7161
Contact email:	MOSES@BBMCONSTRUCTION.NET
EPA Region:	02
Classification:	Large Quantity Generator
Description:	Handler: generates 1,000 kg or more of hazardous waste during any calendar month; or generates more than 1 kg of acutely hazardous waste during any calendar month; or generates more than 100 kg of any residue or contaminated soil, waste or other debris resulting from the cleanup of a spill, into or on any land or water, of acutely hazardous waste during any calendar month; or generates 1 kg or less of acutely hazardous waste during any calendar month, and accumulates more than 1 kg of acutely hazardous waste at any time; or generates 100 kg or less of any residue or contaminated soil, waste or other debris resulting from the cleanup of a spill, into or on any land or water, of acutely hazardous waste during any calendar month, and accumulates more than 100 kg of that material at any time

Owner/Operator Summary:

Owner/operator name:	MOSES FEUERSTEIN
Owner/operator address:	Not reported Not reported
Owner/operator country:	Not reported
Owner/operator telephone:	Not reported
Owner/operator email:	Not reported
Owner/operator fax:	Not reported
Owner/operator extension:	Not reported
Legal status:	Private
Owner/Operator Type:	Operator
Owner/Op start date:	09/01/2005
Owner/Op end date:	Not reported

60 DAVIDSON STREET LLC (Continued) **1014919483**

Owner/operator name: 60 DAVIDSON ST LLC
Owner/operator address: NEW UTRECHT AVE
BROOKLYN, NY 11219
Owner/operator country: US
Owner/operator telephone: 718-871-8511
Owner/operator email: Not reported
Owner/operator fax: Not reported
Owner/operator extension: Not reported
Legal status: Private
Owner/Operator Type: Owner
Owner/Op start date: 09/15/2005
Owner/Op end date: Not reported

Owner/operator name: 60 DAVIDSON
Owner/operator address: NEW UTRECHT AVE
BROOKLYN, NY 11219
Owner/operator country: US
Owner/operator telephone: Not reported
Owner/operator email: Not reported
Owner/operator fax: Not reported
Owner/operator extension: Not reported
Legal status: Private
Owner/Operator Type: Owner
Owner/Op start date: 09/01/2005
Owner/Op end date: Not reported

Owner/operator name: 60 DAVIDSON ST LLC
Owner/operator address: Not reported
Not reported
Owner/operator country: US
Owner/operator telephone: Not reported
Owner/operator email: Not reported
Owner/operator fax: Not reported
Owner/operator extension: Not reported
Legal status: Private
Owner/Operator Type: Operator
Owner/Op start date: 09/15/2005
Owner/Op end date: Not reported

Handler Activities Summary:
U.S. importer of hazardous waste: No
Mixed waste (haz. and radioactive): No
Recycler of hazardous waste: No
Transporter of hazardous waste: No
Treater, storer or disposer of HW: No
Underground injection activity: No
On-site burner exemption: No
Furnace exemption: No
Used oil fuel burner: No
Used oil processor: No
User oil refiner: No
Used oil fuel marketer to burner: No
Used oil Specification marketer: No
Used oil transfer facility: No
Used oil transporter: No

60 DAVIDSON STREET LLC (Continued) **1014919483**

Historical Generators:
Date form received by agency: 03/08/2012
Site name: 60 DAVIDSON STREET LLC
Classification: Not a generator, verified

Date form received by agency: 03/08/2012
Site name: 60 DAVIDSON STREET LLC
Classification: Not a generator, verified

Date form received by agency: 06/08/2011
Site name: 60 DAVIDSON STREET LLC
Classification: Large Quantity Generator

Hazardous Waste Summary:

. Waste code: D001
. Waste name: IGNITABLE WASTE

. Waste code: D002
. Waste name: CORROSIVE WASTE

. Waste code: D018
. Waste name: BENZENE

. Waste code: F002
. Waste name: THE FOLLOWING SPENT HALOGENATED SOLVENTS: TETRACHLOROETHYLENE, METHYLENE CHLORIDE, TRICHLOROETHYLENE, 1,1,1-TRICHLOROETHANE, CHLOROBENZENE, 1,1,2-TRICHLORO-1,2,2-TRIFLUOROETHANE, ORTHO-DICHLOROBENZENE, TRICHLOROFLUOROMETHANE, AND 1,1,2, TRICHLOROETHANE; ALL SPENT SOLVENT MIXTURES/BLENDS CONTAINING, BEFORE USE, A TOTAL OF TEN PERCENT OR MORE (BY VOLUME) OF ONE OR MORE OF THE ABOVE HALOGENATED SOLVENTS OR THOSE SOLVENTS LISTED IN F001, F004, AND F005; AND STILL BOTTOMS FROM THE RECOVERY OF THESE SPENT SOLVENTS AND SPENT SOLVENT MIXTURES.

. Waste code: F003
. Waste name: THE FOLLOWING SPENT NONHALOGENATED SOLVENTS: XYLENE, ACETONE, ETHYL ACETATE, ETHYL BENZENE, ETHYL ETHER, METHYL ISOBUTYL KETONE, N-BUTYL ALCOHOL, CYCLOHEXANONE, AND METHANOL; ALL SPENT SOLVENT MIXTURES/BLENDS CONTAINING, BEFORE USE, ONLY THE ABOVE SPENT NONHALOGENATED SOLVENTS; AND ALL SPENT SOLVENT MIXTURES/BLENDS CONTAINING, BEFORE USE, ONE OR MORE OF THE ABOVE NONHALOGENATED SOLVENTS, AND A TOTAL OF TEN PERCENT OR MORE (BY VOLUME) OF ONE OR MORE OF THOSE SOLVENTS LISTED IN F001, F002, F004, AND F005; AND STILL BOTTOMS FROM THE RECOVERY OF THESE SPENT SOLVENTS AND SPENT SOLVENT MIXTURES.

. Waste code: F005
. Waste name: THE FOLLOWING SPENT NONHALOGENATED SOLVENTS: TOLUENE, METHYL ETHYL KETONE, CARBON DISULFIDE, ISOBUTANOL, PYRIDINE, BENZENE, 2-ETHOXYETHANOL, AND 2-NITROPROPANE; ALL SPENT SOLVENT MIXTURES/BLENDS CONTAINING, BEFORE USE, A TOTAL OF TEN PERCENT OR MORE (BY VOLUME) OF ONE OR MORE OF THE ABOVE NONHALOGENATED SOLVENTS OR THOSE SOLVENTS LISTED IN F001, F002, OR F004; AND STILL BOTTOMS FROM THE RECOVERY OF THESE SPENT SOLVENTS AND SPENT SOLVENT MIXTURES.

60 DAVIDSON STREET LLC (Continued) **1014919483**

. Waste code: P042
. Waste name: 1,2-BENZENEDIOL, 4-[1-HYDROXY-2-(METHYLAMINO)ETHYL]-, (R)- (OR) EPINEPHRINE

Violation Status: No violations found

NY MANIFEST:
Name: 60 DAVIDSON STREET LLC
Address: 60 DAVIDSON ST
City,State,Zip: STATEN ISLAND, NY 00000
Country: USA
EPA ID: NYR000182717
Facility Status: Not reported
Location Address 1: 60 DAVIDSON ST
Code: BP
Location Address 2: Not reported
Total Tanks: Not reported
Location City: STATEN ISLAND
Location State: NY
Location Zip: 10303
Location Zip 4: Not reported

NY MANIFEST:
EPAID: NYR000182717
Mailing Name: 60 DAVIDSON STREET LLC
Mailing Contact: JOHN SABATINO
Mailing Address 1: 60 DAVIDSON ST
Mailing Address 2: Not reported
Mailing City: STATEN ISLAND
Mailing State: NY
Mailing Zip: 10303
Mailing Zip 4: Not reported
Mailing Country: USA
Mailing Phone: 7184840625

NY MANIFEST:
Document ID: Not reported
Manifest Status: Not reported
seq: Not reported
Year: 2011
Trans1 State ID: NYR000003582
Trans2 State ID: NYR000003582
Generator Ship Date: 07/20/2011
Trans1 Recv Date: 07/20/2011
Trans2 Recv Date: 07/20/2011
TSD Site Recv Date: 07/20/2011
Part A Recv Date: Not reported
Part B Recv Date: Not reported
Generator EPA ID: NYR000182717
Trans1 EPA ID: Not reported
Trans2 EPA ID: Not reported
TSDF ID 1: NYD082785429
TSDF ID 2: Not reported
Manifest Tracking Number: 004145775FLE
Import Indicator: N
Export Indicator: N
Discr Quantity Indicator: N
Discr Type Indicator: N

60 DAVIDSON STREET LLC (Continued) **1014919483**

Discr Residue Indicator:	N
Discr Partial Reject Indicator:	N
Discr Full Reject Indicator:	N
Manifest Ref Number:	Not reported
Alt Facility RCRA ID:	Not reported
Alt Facility Sign Date:	Not reported
MGMT Method Type Code:	H141
Waste Code:	Not reported
Waste Code:	Not reported
Waste Code:	Not reported
Waste Code:	Not reported
Waste Code:	Not reported
Waste Code:	Not reported
Quantity:	50.0
Units:	P - Pounds
Number of Containers:	1.0
Container Type:	DM - Metal drums, barrels
Handling Method:	B Incineration, heat recovery, burning.
Specific Gravity:	1.0
Waste Code:	D001
Waste Code 1_2:	Not reported
Waste Code 1_3:	Not reported
Waste Code 1_4:	Not reported
Waste Code 1_5:	Not reported
Waste Code 1_6:	Not reported

Click this hyperlink while viewing on your computer to access
-1 additional NY MANIFEST: record(s) in the EDR Site Report.

BK339 **15 VAN BUREN STREET** **NY LTANKS** **S102673313**
SSE **15 VAN BUREN STREET** **N/A**
< 1/8 **STATEN ISLAND, NY**
0.066 mi.
349 ft. **Site 2 of 2 in cluster BK**

Actual:
44 ft.

Focus Map:
8

LTANKS:

Name:	15 VAN BUREN STREET
Address:	15 VAN BUREN STREET
City,State,Zip:	STATEN ISLAND, NY
Spill Number/Closed Date:	9515848 / 1996-08-14
Facility ID:	9515848
Site ID:	327456
Spill Date:	1995-12-28
Spill Cause:	Tank Overfill
Spill Source:	Private Dwelling
Spill Class:	C4
Cleanup Ceased:	Not reported
SWIS:	4301
Investigator:	GUTIERREZ
Referred To:	Not reported
Reported to Dept:	1996-03-11
CID:	266
Water Affected:	Not reported
Spill Notifier:	Affected Persons
Last Inspection:	Not reported
Recommended Penalty:	False
Meets Standard:	False

15 VAN BUREN STREET (Continued) **S102673313**

UST Involvement:	False
Remediation Phase:	0
Date Entered In Computer:	1996-03-11
Spill Record Last Update:	1996-08-14
Spiller Name:	Not reported
Spiller Company:	REPCO FUEL OIL COMPANY
Spiller Address:	916 MCDONALD AVENUE
Spiller County:	001
Spiller Contact:	ANNE ALARCON
Spiller Phone:	(718) 273-3511
Spiller Extention:	Not reported
DEC Region:	2
DER Facility ID:	263589
DEC Memo:	""
Remarks:	"FUEL OIL COMPANY OVERFILLED TANK AND BLEW THE SEALS ON THE TANK, CAUSING SPILL INTO BASEMENT. SPILLER CLEANED UP WITH ABSORBANT, BUT HOUSE IS STILL FULL OF FUMES. CALLER LOOKING FOR ASSISTANCE FROM DEC. CALLER CAN BE REACHED AT NUMBER LISTED ON TOP OF FORM."

All Materials:

Site ID:	327456
Operable Unit ID:	1030500
Operable Unit:	01
Material ID:	355961
Material Code:	0001A
Material Name:	#2 fuel oil
Case No.:	Not reported
Material FA:	Petroleum
Quantity:	12.00
Units:	G
Recovered:	.00
Oxygenate:	Not reported

AQ340 **STATEN ISLAND FERRY** **NY UST** **U004047680**
WSW **ST. GEORGE FERRY TERMINAL** **N/A**
< 1/8 **STATEN ISLAND, NY 10301**
0.067 mi.
352 ft. **Site 2 of 4 in cluster AQ**

Actual:
54 ft.

Focus Map:
9

UST:

Name:	STATEN ISLAND FERRY
Address:	ST. GEORGE FERRY TERMINAL
City,State,Zip:	STATEN ISLAND, NY 10301
Id/Status:	2-607585 / Active
Program Type:	PBS
Region:	STATE
DEC Region:	2
Expiration Date:	07/31/2022
UTM X:	578154.00000
UTM Y:	4499323.00000
Site Type:	Municipality (Incl. Waste Water Treatment Plants, Utilities, Swimming Pools, etc.)

Affiliation Records:

Site Id:	29437
Affiliation Type:	Mail Contact
Company Name:	NYC DOT FACILITIES MGMT
Contact Type:	Not reported
Contact Name:	PETER SAMBALIS

STATEN ISLAND FERRY (Continued) **U004047680**

Address1:	55 WATER STREET
Address2:	7TH FLOOR
City:	NEW YORK
State:	NY
Zip Code:	10041
Country Code:	001
Phone:	(212) 839-8920
EMail:	PSAMBALIS@DOT.NYC.GOV
Fax Number:	Not reported
Modified By:	MFLEONAR
Date Last Modified:	2017-10-24

Site Id:	29437
Affiliation Type:	Facility Operator
Company Name:	STATEN ISLAND FERRY
Contact Type:	Not reported
Contact Name:	N/A
Address1:	Not reported
Address2:	Not reported
City:	Not reported
State:	NN
Zip Code:	Not reported
Country Code:	001
Phone:	(212) 839-3062
EMail:	Not reported
Fax Number:	Not reported
Modified By:	MFLEONAR
Date Last Modified:	2017-10-24

Site Id:	29437
Affiliation Type:	Emergency Contact
Company Name:	NYC DOT
Contact Type:	Not reported
Contact Name:	BILL DELINIKOLAOU
Address1:	Not reported
Address2:	Not reported
City:	Not reported
State:	NN
Zip Code:	Not reported
Country Code:	999
Phone:	(646) 772-9765
EMail:	Not reported
Fax Number:	Not reported
Modified By:	MFLEONAR
Date Last Modified:	2017-10-24

Site Id:	29437
Affiliation Type:	Facility Owner
Company Name:	NYC DOT
Contact Type:	TANK MANAGER
Contact Name:	PETER SAMBALIS
Address1:	55 WATER ST
Address2:	Not reported
City:	NEW YORK
State:	NY
Zip Code:	10041
Country Code:	001

STATEN ISLAND FERRY (Continued) **U004047680**

Phone:	(212) 839-8920
EMail:	Not reported
Fax Number:	Not reported
Modified By:	MFLEONAR
Date Last Modified:	2017-10-24

Tank Info:

Tank Number:	STG-03
Tank ID:	63220
Tank Status:	In Service
Material Name:	In Service
Capacity Gallons:	20000
Install Date:	01/01/1993
Date Tank Closed:	Not reported
Registered:	True
Tank Location:	Underground
Tank Type:	Equivalent technology
Material Code:	0001
Common Name of Substance:	#2 Fuel Oil (On-Site Consumption)
Tightness Test Method:	21
Date Test:	12/13/2007
Next Test Date:	Not reported
Pipe Model:	Not reported
Modified By:	MFLEONAR
Last Modified:	10/24/2017

Equipment Records:

K01 - Spill Prevention - Catch Basin
L09 - Piping Leak Detection - Exempt Suction Piping
I02 - Overfill - High Level Alarm
B04 - Tank External Protection - Fiberglass
D06 - Pipe Type - Fiberglass Reinforced Plastic (FRP)
E04 - Piping Secondary Containment - Double walled UG
H01 - Tank Leak Detection - Interstitial - Electronic Monitoring
A00 - Tank Internal Protection - None
G04 - Tank Secondary Containment - Double-Walled (Underground)
I05 - Overfill - Vent Whistle
F04 - Pipe External Protection - Fiberglass
J02 - Dispenser - Suction Dispenser
C02 - Pipe Location - Underground/On-ground

AQ341 **STATEN ISLAND FERRY** **NY AST** **A100354067**
WSW **ST. GEORGE FERRY TERMINAL** **N/A**
< 1/8 **STATEN ISLAND, NY 10301**
0.067 mi.
352 ft. **Site 3 of 4 in cluster AQ**

Actual:
54 ft.

Focus Map:
9

AST:

Name:	STATEN ISLAND FERRY
Address:	ST. GEORGE FERRY TERMINAL
City,State,Zip:	STATEN ISLAND, NY 10301
Region:	STATE
DEC Region:	2
Site Status:	Active
Facility Id:	2-607585
Program Type:	PBS

STATEN ISLAND FERRY (Continued) **A100354067**

UTM X: 578154.00000
UTM Y: 4499323.00000
Expiration Date: 07/31/2022
Site Type: Municipality (Incl. Waste Water Treatment Plants, Utilities, Swimming Pools, etc.)

Affiliation Records:

Site Id: 29437
Affiliation Type: Mail Contact
Company Name: NYC DOT FACILITIES MGMT
Contact Type: Not reported
Contact Name: PETER SAMBALIS
Address1: 55 WATER STREET
Address2: 7TH FLOOR
City: NEW YORK
State: NY
Zip Code: 10041
Country Code: 001
Phone: (212) 839-8920
EMail: PSAMBALIS@DOT.NYC.GOV
Fax Number: Not reported
Modified By: MFLEONAR
Date Last Modified: 2017-10-24

Site Id: 29437
Affiliation Type: Facility Operator
Company Name: STATEN ISLAND FERRY
Contact Type: Not reported
Contact Name: N/A
Address1: Not reported
Address2: Not reported
City: Not reported
State: NN
Zip Code: Not reported
Country Code: 001
Phone: (212) 839-3062
EMail: Not reported
Fax Number: Not reported
Modified By: MFLEONAR
Date Last Modified: 2017-10-24

Site Id: 29437
Affiliation Type: Emergency Contact
Company Name: NYC DOT
Contact Type: Not reported
Contact Name: BILL DELINIKOLAOU
Address1: Not reported
Address2: Not reported
City: Not reported
State: NN
Zip Code: Not reported
Country Code: 999
Phone: (646) 772-9765
EMail: Not reported
Fax Number: Not reported
Modified By: MFLEONAR
Date Last Modified: 2017-10-24

Site Id: 29437

STATEN ISLAND FERRY (Continued) **A100354067**

Affiliation Type:	Facility Owner
Company Name:	NYC DOT
Contact Type:	TANK MANAGER
Contact Name:	PETER SAMBALIS
Address1:	55 WATER ST
Address2:	Not reported
City:	NEW YORK
State:	NY
Zip Code:	10041
Country Code:	001
Phone:	(212) 839-8920
EMail:	Not reported
Fax Number:	Not reported
Modified By:	MFLEONAR
Date Last Modified:	2017-10-24

Tank Info:

Tank Number:	2
Tank Id:	237403
Material Code:	0008
Common Name of Substance:	Diesel

Equipment Records:

E00 - Piping Secondary Containment - None
A00 - Tank Internal Protection - None
B01 - Tank External Protection - Painted/Asphalt Coating
G09 - Tank Secondary Containment - Modified Double-Walled (Aboveground)
K00 - Spill Prevention - None
C00 - Pipe Location - No Piping
F00 - Pipe External Protection - None
H02 - Tank Leak Detection - Interstitial - Manual Monitoring
I04 - Overfill - Product Level Gauge (A/G)
D00 - Pipe Type - No Piping
L00 - Piping Leak Detection - None
I05 - Overfill - Vent Whistle
J02 - Dispenser - Suction Dispenser

Tank Location:	Aboveground - on saddles, legs, racks, etc.... Tank bottom is elevated above grade or tank pad, allowing visual inspection.
Tank Type:	Steel/Carbon Steel/Iron
Tank Status:	Closed - Removed
Pipe Model:	Not reported
Install Date:	12/10/2010
Capacity Gallons:	2000
Tightness Test Method:	NN
Date Test:	Not reported
Next Test Date:	Not reported
Date Tank Closed:	12/22/2011
Register:	True
Modified By:	NRLOMBAR
Last Modified:	04/14/2017
Material Name:	diesel

Tank Number:	3

STATEN ISLAND FERRY (Continued) **A100354067**

Tank Id: 241154
Material Code: 0008
Common Name of Substance: Diesel

Equipment Records:

E00 - Piping Secondary Containment - None
I00 - Overfill - None
D00 - Pipe Type - No Piping
L00 - Piping Leak Detection - None
C00 - Pipe Location - No Piping
F00 - Pipe External Protection - None
H02 - Tank Leak Detection - Interstitial - Manual Monitoring
A00 - Tank Internal Protection - None
B01 - Tank External Protection - Painted/Asphalt Coating
G09 - Tank Secondary Containment - Modified Double-Walled (Aboveground)
K00 - Spill Prevention - None
J02 - Dispenser - Suction Dispenser

Tank Location: Aboveground - on saddles, legs, racks, etc.... Tank bottom is elevated above grade or tank pad, allowing visual inspection.
Tank Type: Steel/Carbon Steel/Iron
Tank Status: Closed - Removed
Pipe Model: Not reported
Install Date: 12/10/2010
Capacity Gallons: 140
Tightness Test Method: NN
Date Test: Not reported
Next Test Date: Not reported
Date Tank Closed: 12/22/2011
Register: True
Modified By: NRLOMBAR
Last Modified: 04/14/2017
Material Name: diesel

Tank Number: 4
Tank Id: 241155
Material Code: 0008
Common Name of Substance: Diesel

Equipment Records:

E00 - Piping Secondary Containment - None
I00 - Overfill - None
C00 - Pipe Location - No Piping
F00 - Pipe External Protection - None
H02 - Tank Leak Detection - Interstitial - Manual Monitoring
A00 - Tank Internal Protection - None
B01 - Tank External Protection - Painted/Asphalt Coating
G09 - Tank Secondary Containment - Modified Double-Walled (Aboveground)
K00 - Spill Prevention - None
D00 - Pipe Type - No Piping
L00 - Piping Leak Detection - None
J02 - Dispenser - Suction Dispenser

Tank Location: Aboveground - on saddles, legs, racks, etc.... Tank bottom is elevated above grade or tank pad, allowing visual inspection.

STATEN ISLAND FERRY (Continued) **A100354067**

Tank Type:	Steel/Carbon Steel/Iron
Tank Status:	Closed - Removed
Pipe Model:	Not reported
Install Date:	12/10/2010
Capacity Gallons:	140
Tightness Test Method:	NN
Date Test:	Not reported
Next Test Date:	Not reported
Date Tank Closed:	12/22/2011
Register:	True
Modified By:	NRLOMBAR
Last Modified:	04/14/2017
Material Name:	diesel

Tank Number:	D01
Tank Id:	245450
Material Code:	0001
Common Name of Substance:	#2 Fuel Oil (On-Site Consumption)

Equipment Records:

A01 - Tank Internal Protection - Epoxy Liner
I02 - Overfill - High Level Alarm
L09 - Piping Leak Detection - Exempt Suction Piping
B01 - Tank External Protection - Painted/Asphalt Coating
D01 - Pipe Type - Steel/Carbon Steel/Iron
F01 - Pipe External Protection - Painted/Asphalt Coating
G10 - Tank Secondary Containment - Impervious Underlayment
E01 - Piping Secondary Containment - Diking (AG only)
C01 - Pipe Location - Aboveground
I04 - Overfill - Product Level Gauge (A/G)
G01 - Tank Secondary Containment - Diking (Aboveground)
H06 - Tank Leak Detection - Impervious Barrier/Concrete Pad (A/G)
J02 - Dispenser - Suction Dispenser

Tank Location:	Aboveground - on saddles, legs, racks, etc.... Tank bottom is elevated above grade or tank pad, allowing visual inspection.
Tank Type:	Steel/Carbon Steel/Iron
Tank Status:	In Service
Pipe Model:	Not reported
Install Date:	01/01/2003
Capacity Gallons:	10000
Tightness Test Method:	-
Date Test:	Not reported
Next Test Date:	Not reported
Date Tank Closed:	Not reported
Register:	True
Modified By:	MFLEONAR
Last Modified:	10/24/2017
Material Name:	biodiesel (heating, on-site consumption)

Tank Number:	D02
Tank Id:	245451
Material Code:	0008
Common Name of Substance:	Diesel

STATEN ISLAND FERRY (Continued) **A100354067**

Equipment Records:
A01 - Tank Internal Protection - Epoxy Liner
I02 - Overfill - High Level Alarm
L09 - Piping Leak Detection - Exempt Suction Piping
G01 - Tank Secondary Containment - Diking (Aboveground)
H06 - Tank Leak Detection - Impervious Barrier/Concrete Pad (A/G)
C01 - Pipe Location - Aboveground
I04 - Overfill - Product Level Gauge (A/G)
B01 - Tank External Protection - Painted/Asphalt Coating
D01 - Pipe Type - Steel/Carbon Steel/Iron
F01 - Pipe External Protection - Painted/Asphalt Coating
G10 - Tank Secondary Containment - Impervious Underlayment
E01 - Piping Secondary Containment - Diking (AG only)
J02 - Dispenser - Suction Dispenser

Tank Location: Aboveground - on saddles, legs, racks, etc.... Tank bottom is elevated above grade or tank pad, allowing visual inspection.
Tank Type: Steel/Carbon Steel/Iron
Tank Status: In Service
Pipe Model: Not reported
Install Date: 01/01/2003
Capacity Gallons: 4000
Tightness Test Method: -
Date Test: Not reported
Next Test Date: Not reported
Date Tank Closed: Not reported
Register: True
Modified By: MFLEONAR
Last Modified: 10/24/2017
Material Name: Diesel (E-Gen)

Tank Number: L010
Tank Id: 245452
Material Code: 0013
Common Name of Substance: Lube Oil

Equipment Records:
B01 - Tank External Protection - Painted/Asphalt Coating
D01 - Pipe Type - Steel/Carbon Steel/Iron
F01 - Pipe External Protection - Painted/Asphalt Coating
G10 - Tank Secondary Containment - Impervious Underlayment
A01 - Tank Internal Protection - Epoxy Liner
I02 - Overfill - High Level Alarm
L09 - Piping Leak Detection - Exempt Suction Piping
C01 - Pipe Location - Aboveground
I04 - Overfill - Product Level Gauge (A/G)
G01 - Tank Secondary Containment - Diking (Aboveground)
H06 - Tank Leak Detection - Impervious Barrier/Concrete Pad (A/G)
E01 - Piping Secondary Containment - Diking (AG only)
J02 - Dispenser - Suction Dispenser

Tank Location: Aboveground - on saddles, legs, racks, etc.... Tank bottom is elevated above grade or tank pad, allowing visual inspection.
Tank Type: Steel/Carbon Steel/Iron
Tank Status: In Service
Pipe Model: Not reported
Install Date: 11/01/2002

STATEN ISLAND FERRY (Continued) **A100354067**

Capacity Gallons:	4000
Tightness Test Method:	-
Date Test:	Not reported
Next Test Date:	Not reported
Date Tank Closed:	Not reported
Register:	True
Modified By:	MFLEONAR
Last Modified:	10/24/2017
Material Name:	lube oil

Tank Number:	L020
Tank Id:	245453
Material Code:	0013
Common Name of Substance:	Lube Oil

Equipment Records:

A01 - Tank Internal Protection - Epoxy Liner
I02 - Overfill - High Level Alarm
L09 - Piping Leak Detection - Exempt Suction Piping
E01 - Piping Secondary Containment - Diking (AG only)
B01 - Tank External Protection - Painted/Asphalt Coating
D01 - Pipe Type - Steel/Carbon Steel/Iron
F01 - Pipe External Protection - Painted/Asphalt Coating
G10 - Tank Secondary Containment - Impervious Underlayment
C01 - Pipe Location - Aboveground
I04 - Overfill - Product Level Gauge (A/G)
G01 - Tank Secondary Containment - Diking (Aboveground)
H06 - Tank Leak Detection - Impervious Barrier/Concrete Pad (A/G)
J02 - Dispenser - Suction Dispenser

Tank Location:	Aboveground - on saddles, legs, racks, etc.... Tank bottom is elevated above grade or tank pad, allowing visual inspection.
Tank Type:	Steel/Carbon Steel/Iron
Tank Status:	In Service
Pipe Model:	Not reported
Install Date:	11/01/2002
Capacity Gallons:	5000
Tightness Test Method:	-
Date Test:	Not reported
Next Test Date:	Not reported
Date Tank Closed:	Not reported
Register:	True
Modified By:	MFLEONAR
Last Modified:	10/24/2017
Material Name:	lube oil

Tank Number:	STG-01
Tank Id:	245454
Material Code:	0008
Common Name of Substance:	Diesel

Equipment Records:

L09 - Piping Leak Detection - Exempt Suction Piping
G01 - Tank Secondary Containment - Diking (Aboveground)
H06 - Tank Leak Detection - Impervious Barrier/Concrete Pad (A/G)

STATEN ISLAND FERRY (Continued) **A100354067**

C01 - Pipe Location - Aboveground
I04 - Overfill - Product Level Gauge (A/G)
A00 - Tank Internal Protection - None
B01 - Tank External Protection - Painted/Asphalt Coating
D01 - Pipe Type - Steel/Carbon Steel/Iron
F01 - Pipe External Protection - Painted/Asphalt Coating
G10 - Tank Secondary Containment - Impervious Underlayment
I03 - Overfill - Automatic Shut-Off
E01 - Piping Secondary Containment - Diking (AG only)
J02 - Dispenser - Suction Dispenser

Tank Location: Aboveground - on saddles, legs, racks, etc.... Tank bottom is elevated above grade or tank pad, allowing visual inspection.
Tank Type: Steel/Carbon Steel/Iron
Tank Status: In Service
Pipe Model: Not reported
Install Date: 11/01/2002
Capacity Gallons: 275
Tightness Test Method: -
Date Test: Not reported
Next Test Date: Not reported
Date Tank Closed: Not reported
Register: True
Modified By: MFLEONAR
Last Modified: 10/24/2017
Material Name: Diesel (E-Gen)

Tank Number: STG-05
Tank Id: 245455
Material Code: 0008
Common Name of Substance: Diesel

Equipment Records:

A00 - Tank Internal Protection - None
B01 - Tank External Protection - Painted/Asphalt Coating
D01 - Pipe Type - Steel/Carbon Steel/Iron
F01 - Pipe External Protection - Painted/Asphalt Coating
G10 - Tank Secondary Containment - Impervious Underlayment
G01 - Tank Secondary Containment - Diking (Aboveground)
H06 - Tank Leak Detection - Impervious Barrier/Concrete Pad (A/G)
L09 - Piping Leak Detection - Exempt Suction Piping
C01 - Pipe Location - Aboveground
I04 - Overfill - Product Level Gauge (A/G)
E01 - Piping Secondary Containment - Diking (AG only)
J02 - Dispenser - Suction Dispenser

Tank Location: Aboveground - on saddles, legs, racks, etc.... Tank bottom is elevated above grade or tank pad, allowing visual inspection.
Tank Type: Steel/Carbon Steel/Iron
Tank Status: In Service
Pipe Model: Not reported
Install Date: 01/07/2010
Capacity Gallons: 550
Tightness Test Method: -
Date Test: Not reported
Next Test Date: Not reported
Date Tank Closed: Not reported
Register: True

STATEN ISLAND FERRY (Continued) **A100354067**

Modified By: MFLEONAR
Last Modified: 10/24/2017
Material Name: diesel

Tank Number: STG-06
Tank Id: 245456
Material Code: 0001
Common Name of Substance: #2 Fuel Oil (On-Site Consumption)

Equipment Records:

A00 - Tank Internal Protection - None
I02 - Overfill - High Level Alarm
K01 - Spill Prevention - Catch Basin
L09 - Piping Leak Detection - Exempt Suction Piping
B01 - Tank External Protection - Painted/Asphalt Coating
G09 - Tank Secondary Containment - Modified Double-Walled (Aboveground)
I03 - Overfill - Automatic Shut-Off
G01 - Tank Secondary Containment - Diking (Aboveground)
H06 - Tank Leak Detection - Impervious Barrier/Concrete Pad (A/G)
C01 - Pipe Location - Aboveground
F05 - Pipe External Protection - Jacketed
D03 - Pipe Type - Stainless Steel Alloy
E12 - Piping Secondary Containment - Double-Walled (AG only)
J02 - Dispenser - Suction Dispenser

Tank Location: Aboveground - on saddles, legs, racks, etc.... Tank bottom is elevated above grade or tank pad, allowing visual inspection.
Tank Type: Steel/Carbon Steel/Iron
Tank Status: In Service
Pipe Model: Not reported
Install Date: 09/09/2011
Capacity Gallons: 1000
Tightness Test Method: -
Date Test: Not reported
Next Test Date: Not reported
Date Tank Closed: Not reported
Register: True
Modified By: MFLEONAR
Last Modified: 10/24/2017
Material Name: biodiesel (heating, on-site consumption)

Tank Number: STG-07
Tank Id: 249158

Equipment Records:

A00 - Tank Internal Protection - None
B01 - Tank External Protection - Painted/Asphalt Coating
G09 - Tank Secondary Containment - Modified Double-Walled (Aboveground)
C00 - Pipe Location - No Piping
F00 - Pipe External Protection - None
E00 - Piping Secondary Containment - None
K01 - Spill Prevention - Catch Basin
D00 - Pipe Type - No Piping
H06 - Tank Leak Detection - Impervious Barrier/Concrete Pad (A/G)

STATEN ISLAND FERRY (Continued) **A100354067**

L00 - Piping Leak Detection - None
I04 - Overfill - Product Level Gauge (A/G)
J02 - Dispenser - Suction Dispenser

Tank Location:	Aboveground - on saddles, legs, racks, etc.... Tank bottom is elevated above grade or tank pad, allowing visual inspection.
Tank Type:	Steel/Carbon Steel/Iron
Tank Status:	In Service
Pipe Model:	Not reported
Install Date:	01/15/2008
Capacity Gallons:	750
Tightness Test Method:	-
Date Test:	Not reported
Next Test Date:	Not reported
Date Tank Closed:	Not reported
Register:	True
Modified By:	MFLEONAR
Last Modified:	10/24/2017
Material Name:	Diesel (E-Gen)

Tank Number:	W010
Tank Id:	245457
Material Code:	0022
Common Name of Substance:	Waste Oil/Used Oil

Equipment Records:

G01 - Tank Secondary Containment - Diking (Aboveground)
H06 - Tank Leak Detection - Impervious Barrier/Concrete Pad (A/G)
A01 - Tank Internal Protection - Epoxy Liner
I02 - Overfill - High Level Alarm
L09 - Piping Leak Detection - Exempt Suction Piping
C01 - Pipe Location - Aboveground
I04 - Overfill - Product Level Gauge (A/G)
B01 - Tank External Protection - Painted/Asphalt Coating
D01 - Pipe Type - Steel/Carbon Steel/Iron
F01 - Pipe External Protection - Painted/Asphalt Coating
G10 - Tank Secondary Containment - Impervious Underlayment
E01 - Piping Secondary Containment - Diking (AG only)
J02 - Dispenser - Suction Dispenser

Tank Location:	Aboveground - on saddles, legs, racks, etc.... Tank bottom is elevated above grade or tank pad, allowing visual inspection.
Tank Type:	Steel/Carbon Steel/Iron
Tank Status:	In Service
Pipe Model:	Not reported
Install Date:	11/01/2002
Capacity Gallons:	5000
Tightness Test Method:	-
Date Test:	Not reported
Next Test Date:	Not reported
Date Tank Closed:	Not reported
Register:	True
Modified By:	MFLEONAR
Last Modified:	10/24/2017
Material Name:	waste oil/used oil

Tank Number:	W020

STATEN ISLAND FERRY (Continued) **A100354067**

Tank Id:	245458
Material Code:	0022
Common Name of Substance:	Waste Oil/Used Oil

Equipment Records:

L09 - Piping Leak Detection - Exempt Suction Piping
I02 - Overfill - High Level Alarm
A01 - Tank Internal Protection - Epoxy Liner
G01 - Tank Secondary Containment - Diking (Aboveground)
H06 - Tank Leak Detection - Impervious Barrier/Concrete Pad (A/G)
F01 - Pipe External Protection - Painted/Asphalt Coating
G10 - Tank Secondary Containment - Impervious Underlayment
B01 - Tank External Protection - Painted/Asphalt Coating
D01 - Pipe Type - Steel/Carbon Steel/Iron
I04 - Overfill - Product Level Gauge (A/G)
C01 - Pipe Location - Aboveground
E01 - Piping Secondary Containment - Diking (AG only)
J02 - Dispenser - Suction Dispenser

Tank Location:	Aboveground - on saddles, legs, racks, etc.... Tank bottom is elevated above grade or tank pad, allowing visual inspection.
Tank Type:	Steel/Carbon Steel/Iron
Tank Status:	In Service
Pipe Model:	Not reported
Install Date:	11/01/2002
Capacity Gallons:	2000
Tightness Test Method:	NN
Date Test:	Not reported
Next Test Date:	Not reported
Date Tank Closed:	Not reported
Register:	True
Modified By:	MFLEONAR
Last Modified:	10/24/2017
Material Name:	waste oil/used oil

BH342 **210 GRANDVIEW AV E** **NY Spills** **S102239514**
North **210 GRANDVIEW AVE** **N/A**
< 1/8 **STATEN ISLAND, NY**
0.067 mi.
355 ft. **Site 2 of 2 in cluster BH**

Actual:
40 ft.

Focus Map:
5

SPILLS:

Name:	210 GRANDVIEW AV E
Address:	210 GRANDVIEW AVE
City,State,Zip:	STATEN ISLAND, NY
Spill Number/Closed Date:	9516489 / 1996-03-22
Facility ID:	9516489
Facility Type:	ER
DER Facility ID:	86619
Site ID:	97177
DEC Region:	2
Spill Cause:	Human Error
Spill Class:	D4
SWIS:	4301
Spill Date:	1996-03-22
Investigator:	SMMARTIN
Referred To:	Not reported
Reported to Dept:	1996-03-22

210 GRANDVIEW AV E (Continued) **S102239514**

CID:	322
Water Affected:	Not reported
Spill Source:	Private Dwelling
Spill Notifier:	Local Agency
Cleanup Ceased:	Not reported
Cleanup Meets Std:	False
Last Inspection:	Not reported
Recommended Penalty:	False
UST Trust:	False
Remediation Phase:	0
Date Entered In Computer:	1996-03-22
Spill Record Last Update:	1996-04-03
Spiller Name:	Not reported
Spiller Company:	OWNER
Spiller Address:	210 GRANDVIEW AVE
Spiller Company:	001
Contact Name:	Not reported
DEC Memo:	"Prior to Sept, 2004 data translation this spill Lead_DEC Field was MARTINKAT "
Remarks:	"100 car batteries stored in the backyard - leaking "

All Materials:

Site ID:	97177
Operable Unit ID:	1027466
Operable Unit:	01
Material ID:	353006
Material Code:	0044A
Material Name:	battery acid
Case No.:	Not reported
Material FA:	Other
Quantity:	.00
Units:	G
Recovered:	.00
Oxygenate:	Not reported

BM343 **CADDELL DRYDOCK/RICHM TER** **NY Spills** **S102142781**
NW **CADDELL DRYDOCK/RICHM TER** **N/A**
< 1/8 **STATEN ISLAND, NY**
0.068 mi.
358 ft. **Site 1 of 15 in cluster BM**

Actual:
0 ft.

Focus Map:
7

SPILLS:

Name:	CADDELL DRYDOCK/RICHM TER
Address:	CADDELL DRYDOCK/RICHM TER
City,State,Zip:	STATEN ISLAND, NY
Spill Number/Closed Date:	9200744 / 1995-03-31
Facility ID:	9200744
Facility Type:	ER
DER Facility ID:	110653
Site ID:	128258
DEC Region:	2
Spill Cause:	Human Error
Spill Class:	C4
SWIS:	4301
Spill Date:	1992-04-20
Investigator:	MCTIBBE
Referred To:	Not reported

CADDELL DRYDOCK/RICHM TER (Continued) **S102142781**

Reported to Dept:	1992-04-20
CID:	Not reported
Water Affected:	KILL VAN KULL
Spill Source:	Vessel
Spill Notifier:	Federal Government
Cleanup Ceased:	1995-03-31
Cleanup Meets Std:	True
Last Inspection:	Not reported
Recommended Penalty:	False
UST Trust:	False
Remediation Phase:	0
Date Entered In Computer:	1992-04-24
Spill Record Last Update:	1995-03-31
Spiller Name:	Not reported
Spiller Company:	TUG BOAT "J. B.- 6"
Spiller Address:	Not reported
Spiller Company:	001
Contact Name:	Not reported
DEC Memo:	"Prior to Sept, 2004 data translation this spill Lead_DEC Field was TIBBE / / : USCG ON SCENE. CLEANED BY RP. "
Remarks:	"CADDELLS APPLYING BOOMS. VAC TRUCK ON SITE. NRC # 114882."

All Materials:

Site ID:	128258
Operable Unit ID:	964562
Operable Unit:	01
Material ID:	415520
Material Code:	0008
Material Name:	diesel
Case No.:	Not reported
Material FA:	Petroleum
Quantity:	500.00
Units:	G
Recovered:	.00
Oxygenate:	Not reported

BM344 **CADELL DRY DOCK** **NY Spills** **S103483812**
NW **RICHMOND TERRACE** **N/A**
< 1/8 **STATEN ISLAND, NY**
0.068 mi.
358 ft. **Site 2 of 15 in cluster BM**

Actual:
0 ft.

Focus Map:
7

SPILLS:

Name:	CADELL DRY DOCK
Address:	RICHMOND TERRACE
City,State,Zip:	STATEN ISLAND, NY
Spill Number/Closed Date:	9911571 / 2003-02-04
Facility ID:	9911571
Facility Type:	ER
DER Facility ID:	295306
Site ID:	77458
DEC Region:	2
Spill Cause:	Unknown
Spill Class:	C3
SWIS:	4301
Spill Date:	2000-01-04
Investigator:	MCTIBBE

CADELL DRY DOCK (Continued) **S103483812**

Referred To:	Not reported
Reported to Dept:	2000-01-04
CID:	233
Water Affected:	Not reported
Spill Source:	Unknown
Spill Notifier:	Affected Persons
Cleanup Ceased:	Not reported
Cleanup Meets Std:	False
Last Inspection:	Not reported
Recommended Penalty:	False
UST Trust:	False
Remediation Phase:	0
Date Entered In Computer:	2000-01-04
Spill Record Last Update:	2003-02-04
Spiller Name:	UNKNOWN
Spiller Company:	Unknown
Spiller Address:	UNKNOWN
Spiller Company:	999
Contact Name:	Not reported
DEC Memo:	"Prior to Sept, 2004 data translation this spill Lead_DEC Field was TIBBE 2/1/00 -Saccacio- On 1/4/00, I responded to the location and confirmed the presence of a hydrocarbon like order eminating from the dry-dock With the DEP investigator Ellie Saint-Jean, we entered the nearby property also owned by Cadell where the night supervisor was located. He said that he had no knowledge of night work at the property we were we belived the vapor to be originating and could not speculate what its source might be. He suggested we come back in the morning. Ellie said he would follow up in the morning. I contacted him on 1/22/00 and he said he referred the complaint to the air dept. I called the DEP Air Dept. at 718-595-3848 and left a message for a return call with an update. TRANFERRED FROM SACCACIO/SIGONA TO TIBBE ON 2/4/03. AS OF 2/4/03, THERE ARE 9 ODOR COMPLAINTS FROM THIS FAMILY. THEY LIVE ACROOS THE STREET FROM THE SHIPYARD."
Remarks:	"caller lives across from the above location and has a strong smell of oil or some type of petro chemical smell she states she is feeling ill from the smell she has not seen any spill just has the strong odor she thinks that the address is around 1400 richmond terr "

All Materials:

Site ID:	77458
Operable Unit ID:	1090267
Operable Unit:	01
Material ID:	297029
Material Code:	0066A
Material Name:	unknown petroleum
Case No.:	Not reported
Material FA:	Petroleum
Quantity:	.00
Units:	G
Recovered:	.00
Oxygenate:	Not reported

Name:	CADELL DRY DOCKS
Address:	RICHMOND TERRACE
City,State,Zip:	STATEN ISLAND, NY
Spill Number/Closed Date:	9806101 / 1998-08-18
Facility ID:	9806101

CADELL DRY DOCK (Continued) **S103483812**

Facility Type:	ER
DER Facility ID:	295306
Site ID:	73090
DEC Region:	2
Spill Cause:	Unknown
Spill Class:	B1
SWIS:	4301
Spill Date:	1998-08-17
Investigator:	SIGONA
Referred To:	Not reported
Reported to Dept:	1998-08-17
CID:	205
Water Affected:	KILL VAN KULL
Spill Source:	Vessel
Spill Notifier:	Federal Government
Cleanup Ceased:	Not reported
Cleanup Meets Std:	False
Last Inspection:	Not reported
Recommended Penalty:	False
UST Trust:	False
Remediation Phase:	0
Date Entered In Computer:	1998-08-17
Spill Record Last Update:	1998-08-19
Spiller Name:	Not reported
Spiller Company:	UNKNOWN
Spiller Address:	Not reported
Spiller Company:	999
Contact Name:	CADELL
DEC Memo:	""
Remarks:	"us coast guard advised of spill, crew enroute. nfd."

All Materials:

Site ID:	73090
Operable Unit ID:	1067284
Operable Unit:	01
Material ID:	317277
Material Code:	0066A
Material Name:	unknown petroleum
Case No.:	Not reported
Material FA:	Petroleum
Quantity:	.00
Units:	G
Recovered:	.00
Oxygenate:	Not reported

BM345 **CADDELLS SHIPYARD** **NY Spills** **S102151095**
NW **RICHMOND TERRACE** **N/A**
< 1/8 **STATEN ISLAND, NY**
0.068 mi.
358 ft. **Site 3 of 15 in cluster BM**

Actual:
0 ft.

Focus Map:
7

SPILLS:

Name:	CADDELLS SHIPYARD
Address:	RICHMOND TERRACE
City,State,Zip:	STATEN ISLAND, NY
Spill Number/Closed Date:	9509809 / 1995-11-06
Facility ID:	9509809

CADDELLS SHIPYARD (Continued) **S102151095**

Facility Type:	ER
DER Facility ID:	295306
Site ID:	94050
DEC Region:	2
Spill Cause:	Unknown
Spill Class:	B2
SWIS:	4301
Spill Date:	1995-11-07
Investigator:	TOMASELLO
Referred To:	Not reported
Reported to Dept:	1995-11-07
CID:	267
Water Affected:	KVK
Spill Source:	Unknown
Spill Notifier:	Federal Government
Cleanup Ceased:	Not reported
Cleanup Meets Std:	False
Last Inspection:	Not reported
Recommended Penalty:	False
UST Trust:	False
Remediation Phase:	0
Date Entered In Computer:	1995-11-07
Spill Record Last Update:	2001-07-06
Spiller Name:	Not reported
Spiller Company:	UNKNOWN
Spiller Address:	Not reported
Spiller Company:	999
Contact Name:	Not reported
DEC Memo:	""
Remarks:	"POSSIBLE FUEL SPILL FROM AJ MCCALLISTER COAST GUARD ON WAY TO CHECK OUT SPILL CALL BACK AT 1837 CANC DEC RESPONCE SPILL WASHED AWAY REG 2 AT 1846 "

All Materials:

Site ID:	94050
Operable Unit ID:	1024139
Operable Unit:	01
Material ID:	360742
Material Code:	0001A
Material Name:	#2 fuel oil
Case No.:	Not reported
Material FA:	Petroleum
Quantity:	.00
Units:	G
Recovered:	.00
Oxygenate:	Not reported

BM346 **NEAR CADDELL SHIPYARD** **NY Spills** **S102146725**
NW **NEAR CADDELL SHIPYARD** **N/A**
< 1/8 **STATEN ISLAND, NY**
0.068 mi.
358 ft. **Site 4 of 15 in cluster BM**

Actual:
0 ft.

Focus Map:
7

SPILLS:

Name:	NEAR CADDELL SHIPYARD
Address:	NEAR CADDELL SHIPYARD
City,State,Zip:	STATEN ISLAND, NY

NEAR CADDELL SHIPYARD (Continued) **S102146725**

Spill Number/Closed Date:	9304502 / 1993-07-11
Facility ID:	9304502
Facility Type:	ER
DER Facility ID:	245542
Site ID:	303905
DEC Region:	2
Spill Cause:	Unknown
Spill Class:	D4
SWIS:	4301
Spill Date:	1993-07-09
Investigator:	KSTANG
Referred To:	Not reported
Reported to Dept:	1993-07-09
CID:	Not reported
Water Affected:	K.V.K.
Spill Source:	Unknown
Spill Notifier:	Other
Cleanup Ceased:	1993-07-11
Cleanup Meets Std:	True
Last Inspection:	Not reported
Recommended Penalty:	False
UST Trust:	False
Remediation Phase:	0
Date Entered In Computer:	1993-07-13
Spill Record Last Update:	1993-07-13
Spiller Name:	Not reported
Spiller Company:	UNK
Spiller Address:	Not reported
Spiller Company:	999
Contact Name:	Not reported
DEC Memo:	"Prior to Sept, 2004 data translation this spill Lead_DEC Field was TANG 10/10/95: This is additional information about material spilled from the translation of the old spill file: OIL SLICK 500."
Remarks:	"NRC NOTIFIER CALLED BACK LT JOHSON, TEAM FOUND NO OIL SHEEN ON WATER AND PETROLEUM ODOR HAS DISIPATED - ASKED TO CALL BACK IN THE MORNING CALLED BACK JUST OIL SHEEN."

All Materials:

Site ID:	303905
Operable Unit ID:	982867
Operable Unit:	01
Material ID:	397998
Material Code:	0066A
Material Name:	unknown petroleum
Case No.:	Not reported
Material FA:	Petroleum
Quantity:	.00
Units:	Not reported
Recovered:	.00
Oxygenate:	Not reported

BM347 **BETWEEN CADELLS DRY DOCK** **NY Spills** **S102961882**
NW **REINHOURS** **N/A**
< 1/8 **STATEN ISLAND, NY**
0.068 mi.
358 ft. **Site 5 of 15 in cluster BM**

Actual:
0 ft.

Focus Map:
7

SPILLS:

Name:	BETWEEN CADELLS DRY DOCK
Address:	REINHOURS
City,State,Zip:	STATEN ISLAND, NY
Spill Number/Closed Date:	9710084 / 1997-12-02
Facility ID:	9710084
Facility Type:	ER
DER Facility ID:	191785
Site ID:	232777
DEC Region:	2
Spill Cause:	Unknown
Spill Class:	E5
SWIS:	4301
Spill Date:	1997-12-02
Investigator:	MMMULQUE
Referred To:	Not reported
Reported to Dept:	1997-12-02
CID:	369
Water Affected:	KVK
Spill Source:	Unknown
Spill Notifier:	Citizen
Cleanup Ceased:	Not reported
Cleanup Meets Std:	False
Last Inspection:	Not reported
Recommended Penalty:	False
UST Trust:	False
Remediation Phase:	0
Date Entered In Computer:	1997-12-02
Spill Record Last Update:	1997-12-03
Spiller Name:	Not reported
Spiller Company:	Not reported
Spiller Address:	Not reported
Spiller Company:	001
Contact Name:	MIKE RATHBUN
DEC Memo:	"Prior to Sept, 2004 data translation this spill Lead_DEC Field was MULQUEEN USCG RESPONDED AND COULDN'T SEE ANYTHING."
Remarks:	"poss sewagespill on kvk. no odor-water is discolored-nfi-coast guard asking for dec to investigate spill."

All Materials:

Site ID:	232777
Operable Unit ID:	1053125
Operable Unit:	01
Material ID:	328402
Material Code:	0062A
Material Name:	raw sewage
Case No.:	Not reported
Material FA:	Other
Quantity:	.00
Units:	G
Recovered:	.00
Oxygenate:	Not reported

BM348 **CADDELL'S SHIPYARD** **NY Spills** **S102142804**
NW **CADDELL'S SHIPYARD** **N/A**
< 1/8 **STATEN ISLAND, NY**
0.068 mi.
358 ft. **Site 6 of 15 in cluster BM**

Actual:
0 ft.

Focus Map:
7

SPILLS:

Name:	CADDELL'S SHIPYARD
Address:	CADDELL'S SHIPYARD
City,State,Zip:	STATEN ISLAND, NY
Spill Number/Closed Date:	9201173 / 1992-04-29
Facility ID:	9201173
Facility Type:	ER
DER Facility ID:	174372
Site ID:	210345
DEC Region:	2
Spill Cause:	Unknown
Spill Class:	A4
SWIS:	4301
Spill Date:	1992-04-29
Investigator:	KSTANG
Referred To:	Not reported
Reported to Dept:	1992-04-29
CID:	Not reported
Water Affected:	KILL VAN KULL
Spill Source:	Vessel
Spill Notifier:	Federal Government
Cleanup Ceased:	1992-04-29
Cleanup Meets Std:	True
Last Inspection:	Not reported
Recommended Penalty:	False
UST Trust:	False
Remediation Phase:	0
Date Entered In Computer:	1992-04-30
Spill Record Last Update:	2004-09-30
Spiller Name:	Not reported
Spiller Company:	"PAMPA" VESSEL
Spiller Address:	Not reported
Spiller Company:	001
Contact Name:	Not reported
DEC Memo:	"Prior to Sept, 2004 data translation this spill Lead_DEC Field was TANG "
Remarks:	"USCG INVESTIGATING. SHEEN; NON-RECOVERABLE."

All Materials:

Site ID:	210345
Operable Unit ID:	968560
Operable Unit:	01
Material ID:	412511
Material Code:	0066A
Material Name:	unknown petroleum
Case No.:	Not reported
Material FA:	Petroleum
Quantity:	-1.00
Units:	Not reported
Recovered:	.00
Oxygenate:	Not reported

BM349 **CADDELL DRY DOCK** **NY Spills** **S105056327**
NW **RICHMOND TERRACE/PELTON AVE** **N/A**
< 1/8 **STATEN ISLAND, NY**
0.068 mi.
358 ft. **Site 7 of 15 in cluster BM**

Actual:
0 ft.

Focus Map:
7

SPILLS:

Name:	CADDELL DRY DOCK
Address:	RICHMOND TERRACE/PELTON AVE
City,State,Zip:	STATEN ISLAND, NY
Spill Number/Closed Date:	0100234 / 2001-04-09
Facility ID:	0100234
Facility Type:	ER
DER Facility ID:	195146
Site ID:	187351
DEC Region:	2
Spill Cause:	Unknown
Spill Class:	C3
SWIS:	4301
Spill Date:	2001-04-06
Investigator:	JMKRIMGO
Referred To:	Not reported
Reported to Dept:	2001-04-06
CID:	252
Water Affected:	Not reported
Spill Source:	Unknown
Spill Notifier:	Affected Persons
Cleanup Ceased:	Not reported
Cleanup Meets Std:	False
Last Inspection:	Not reported
Recommended Penalty:	False
UST Trust:	False
Remediation Phase:	0
Date Entered In Computer:	2001-04-06
Spill Record Last Update:	2003-02-04
Spiller Name:	UNKNOWN
Spiller Company:	CADDELL DRY DOCK
Spiller Address:	BROADWAY/RICHMOND TERR
Spiller Company:	001
Contact Name:	KAREN BERGQUIST
DEC Memo:	"Prior to Sept, 2004 data translation this spill Lead_DEC Field was KRIMGOLD AS OF 2/4/03, THERE ARE 9 ODOR COMPLAINTS FROM THIS FAMILY. THEY LIVE ACROSS THE STREET FROM THE SHIPYARD."
Remarks:	"CALLER STATES STRONG ODOR FROM MACHINERY AT THE DRY DOCK IS CAUSING A CONCERN RE- AIR POLLUTION."

All Materials:

Site ID:	187351
Operable Unit ID:	837262
Operable Unit:	01
Material ID:	539502
Material Code:	0008
Material Name:	diesel
Case No.:	Not reported
Material FA:	Petroleum
Quantity:	.00
Units:	G
Recovered:	.00
Oxygenate:	Not reported

BM350 **CADDELL SHIPYARD** **NY Spills** **S107788539**
NW **RICHMOND TERRACE/BROADWAY** **N/A**
< 1/8 **STATEN ISLAND, NY**
0.068 mi.
358 ft. **Site 8 of 15 in cluster BM**

Actual:
0 ft.

Focus Map:
7

SPILLS:

Name:	CADDELL SHIPYARD
Address:	RICHMOND TERRACE/BROADWAY
City,State,Zip:	STATEN ISLAND, NY
Spill Number/Closed Date:	0602190 / 2006-05-30
Facility ID:	0602190
Facility Type:	ER
DER Facility ID:	314779
Site ID:	364564
DEC Region:	2
Spill Cause:	Other
Spill Class:	C4
SWIS:	4301
Spill Date:	2006-05-29
Investigator:	HRPATEL
Referred To:	Not reported
Reported to Dept:	2006-05-29
CID:	72
Water Affected:	KILL VAN KULL
Spill Source:	Vessel
Spill Notifier:	Responsible Party
Cleanup Ceased:	Not reported
Cleanup Meets Std:	False
Last Inspection:	Not reported
Recommended Penalty:	False
UST Trust:	False
Remediation Phase:	0
Date Entered In Computer:	2006-05-30
Spill Record Last Update:	2006-05-30
Spiller Name:	Not reported
Spiller Company:	Not reported
Spiller Address:	Not reported
Spiller Company:	001
Contact Name:	JOHN LINDAHL
DEC Memo:	"05/30/06-Hiralkumar Patel. Received during off hours duty. Spoke to John. spill contained. coast guard was on scene. Miller environment was doing cleanup. sheen only. case closed."
Remarks:	"Internal transfer of fuel was cause. Spill is contained. Miller Environmental en route for cleanup."

All Materials:

Site ID:	364564
Operable Unit ID:	1122587
Operable Unit:	01
Material ID:	2112052
Material Code:	0008
Material Name:	diesel
Case No.:	Not reported
Material FA:	Petroleum
Quantity:	Not reported
Units:	G
Recovered:	.00
Oxygenate:	Not reported

BM351 **SHIP YARD- KILL VAN KULL** **NY Spills** **S109061377**
NW **FOOT OF BROADWAY** **N/A**
< 1/8 **STATEN ISLAND, NY**
0.068 mi.
358 ft. **Site 9 of 15 in cluster BM**

Actual:
0 ft.

Focus Map:
7

SPILLS:

Name:	SHIP YARD- KILL VAN KULL
Address:	FOOT OF BROADWAY
City,State,Zip:	STATEN ISLAND, NY
Spill Number/Closed Date:	0800031 / 2008-04-02
Facility ID:	0800031
Facility Type:	ER
DER Facility ID:	171143
Site ID:	395719
DEC Region:	2
Spill Cause:	Equipment Failure
Spill Class:	C3
SWIS:	4301
Spill Date:	2008-04-01
Investigator:	hrpatel
Referred To:	Not reported
Reported to Dept:	2008-04-01
CID:	408
Water Affected:	KILL BAN KULL
Spill Source:	Commercial/Industrial
Spill Notifier:	Responsible Party
Cleanup Ceased:	Not reported
Cleanup Meets Std:	False
Last Inspection:	Not reported
Recommended Penalty:	False
UST Trust:	Not reported
Remediation Phase:	0
Date Entered In Computer:	2008-04-01
Spill Record Last Update:	2008-04-02
Spiller Name:	STEVEN KALIL
Spiller Company:	SHIP YARD- KILL BAN KULL
Spiller Address:	FOOT OF BROADWAY
Spiller Company:	001
Contact Name:	STEVEN KALIL
DEC Memo:	"Sangesland spoke to Steve Kalil at the site. He said Miller Launch is already on site conducting cleanup. Sheen on water approx 100ft x 75 ft area. 04/02/08-Hiralkumar Patel. visited site on 04/01/08. met Mr. Kalil. found sheen in water. no free product noticed. Miller was doing cleanup. as per Mr. Kalil, generator had 200 gal tank, and they recovered 90% of amount from tank after incident. no injuries. Coast guard visited site before and Mr. Kalil will work with Coast guard regarding cleanup and repairs. Thomas Bremer US Coast Guard Ph. (718) 354-4121 (O) (347) 582-8257 (C) Fax (718) 354-4224 email: thomas.j.bremer@uscg.mil case closed. spill report emailed to John Cryan and Steven Zahn in Natural resources."
Remarks:	"PIER COLLAPSED AND GENERATOR FELL INTO THE WATER; BOONS IN PLACE;"

All Materials:

Site ID:	395719
Operable Unit ID:	1152661
Operable Unit:	01
Material ID:	2143439
Material Code:	0008
Material Name:	diesel

SHIP YARD- KILL VAN KULL (Continued) **S109061377**

Case No.:	Not reported
Material FA:	Petroleum
Quantity:	200.00
Units:	G
Recovered:	.00
Oxygenate:	Not reported

BM352 **CADDELL DRY DOCK** **NY Spills** **S103482521**
NW **BROADWAY/RICHMOND TERR** **N/A**
< 1/8 **STATEN ISLAND, NY**
0.068 mi.
358 ft. **Site 10 of 15 in cluster BM**

Actual:
0 ft.

Focus Map:
7

SPILLS:

Name:	CADDELL DRY DOCK
Address:	BROADWAY/RICHMOND TERR
City,State,Zip:	STATEN ISLAND, NY
Spill Number/Closed Date:	9804245 / 1998-07-06
Facility ID:	9804245
Facility Type:	ER
DER Facility ID:	67903
Site ID:	71808
DEC Region:	2
Spill Cause:	Deliberate
Spill Class:	D4
SWIS:	4301
Spill Date:	1998-07-04
Investigator:	CAENGELH
Referred To:	Not reported
Reported to Dept:	1998-07-04
CID:	246
Water Affected:	Not reported
Spill Source:	Commercial/Industrial
Spill Notifier:	Affected Persons
Cleanup Ceased:	Not reported
Cleanup Meets Std:	False
Last Inspection:	Not reported
Recommended Penalty:	False
UST Trust:	False
Remediation Phase:	0
Date Entered In Computer:	1998-07-04
Spill Record Last Update:	2003-02-04
Spiller Name:	UNKNOWN
Spiller Company:	CADDELL DRY DOCK
Spiller Address:	BROADWAY/RICHMOND TERR
Spiller Company:	001
Contact Name:	WALTER BERGQUIST
DEC Memo:	"Prior to Sept, 2004 data translation this spill Lead_DEC Field was ENGELHARDT 7/4/98 mmm:RETURNED CALL TO CALLER - NO ANSWER, LEFT MESSAGE. 7/5/98 mmm: REFERED TO AIR UNIT. AS OF 2/3/03, THERE ARE 9 ODOR COMPLAINTS FROM THE SAME FAMILY."
Remarks:	"caller believes welding at location is causing emissions which are affecting air quality - caller states this is an ongoing problem and he is concerned about toxicity but reports that to his knowleged no one has become ill from this problem"

All Materials:

CADDELL DRY DOCK (Continued) **S103482521**

Site ID:	71808
Operable Unit ID:	1065107
Operable Unit:	01
Material ID:	318964
Material Code:	0064A
Material Name:	unknown material
Case No.:	Not reported
Material FA:	Other
Quantity:	.00
Units:	G
Recovered:	.00
Oxygenate:	Not reported

BM353 **CADDELL** **NY Spills** **S106015767**
NW **BROADWAY/RICHMOND TERR** **N/A**
< 1/8 **STATEN ISLAND, NY**
0.068 mi.
358 ft. **Site 11 of 15 in cluster BM**

Actual:
0 ft.

Focus Map:
7

SPILLS:

Name:	CADDELL
Address:	BROADWAY/RICHMOND TERR
City,State,Zip:	STATEN ISLAND, NY
Spill Number/Closed Date:	0303583 / 2003-07-07
Facility ID:	0303583
Facility Type:	ER
DER Facility ID:	67903
Site ID:	192099
DEC Region:	2
Spill Cause:	Housekeeping
Spill Class:	C4
SWIS:	4301
Spill Date:	2003-07-05
Investigator:	JXZHAO
Referred To:	Not reported
Reported to Dept:	2003-07-06
CID:	211
Water Affected:	Not reported
Spill Source:	Vessel
Spill Notifier:	Affected Persons
Cleanup Ceased:	Not reported
Cleanup Meets Std:	False
Last Inspection:	Not reported
Recommended Penalty:	False
UST Trust:	False
Remediation Phase:	0
Date Entered In Computer:	2003-07-06
Spill Record Last Update:	2003-07-07
Spiller Name:	Not reported
Spiller Company:	BOUCHARD BARGE
Spiller Address:	Not reported
Spiller Company:	001
Contact Name:	WALTER BERGQUIST
DEC Memo:	"Prior to Sept, 2004 data translation this spill Lead_DEC Field was ZHAO 7/6/2003 - Zhao spoke to USCG ENS (Mike Attanesio) at (917) 682-2452 and called Clean Venture Cyclecamp at (908)354-0210. Operater 61 refuse to answer any questions but on site activity was

CADDELL (Continued) **S106015767**

found stopped. USCG had found that there are 3 Bouchard Barges on site possible east yard and one of them on dry dock. Those vessels numbers are: B85, B15, B140. USCG would like to contact NYC OEM or EPA Air Quality Division to get involved. 7/7/2003 - Case referred to Air Division and requested DLE to investigate possible illegal activitie. No further spill response needed. Spill number closed."

Remarks: "CALLER STATES BARGE HAS BEEN VENTING SINCE YESTERDAY SINCE IT DOCKED AT ABOVE LOCATION - CALLER STATES FIRE DEPT HAS BEEN THERE TWICE FOR PETROLEUM ODORS - VENTING CONTINUES TO OCCUR AND CALLER FOUND OUT 1 PERSON HAS BEEN TRANSPORTED TO HOSPITAL. THE US COAST GUARD CALLED AND WOULD LIKE THE REGION REP TO CALL HIM AT 917-682-2452"

All Materials:

Site ID:	192099
Operable Unit ID:	871634
Operable Unit:	01
Material ID:	504448
Material Code:	0066A
Material Name:	unknown petroleum
Case No.:	Not reported
Material FA:	Petroleum
Quantity:	.00
Units:	G
Recovered:	.00
Oxygenate:	Not reported

BM354 **CADDELL SHIPYARD KILLS** **NY Spills** **S102663050**
NW **ALLIED TOWING CORP** **N/A**
< 1/8 **STATEN ISLAND, NY**
0.068 mi.
358 ft. **Site 12 of 15 in cluster BM**

Actual:
0 ft.

Focus Map:
7

SPILLS:

Name:	CADDELL SHIPYARD KILLS
Address:	ALLIED TOWING CORP
City,State,Zip:	STATEN ISLAND, NY
Spill Number/Closed Date:	9702474 / 1997-05-28
Facility ID:	9702474
Facility Type:	ER
DER Facility ID:	82358
Site ID:	91582
DEC Region:	2
Spill Cause:	Unknown
Spill Class:	C4
SWIS:	4301
Spill Date:	1997-05-28
Investigator:	SMMARTIN
Referred To:	Not reported
Reported to Dept:	1997-05-28
CID:	322
Water Affected:	KILL VAN KULL
Spill Source:	Vessel
Spill Notifier:	Federal Government
Cleanup Ceased:	Not reported
Cleanup Meets Std:	False
Last Inspection:	Not reported
Recommended Penalty:	False

CADDELL SHIPYARD KILLS (Continued) **S102663050**

UST Trust:	False
Remediation Phase:	0
Date Entered In Computer:	1997-05-28
Spill Record Last Update:	2002-07-12
Spiller Name:	BRUCE LAW
Spiller Company:	CADDELL SHIPYARD KILLS
Spiller Address:	ALLIED TOWING CORP
Spiller Company:	001
Contact Name:	BRUCE LAW
DEC Memo:	"Prior to Sept, 2004 data translation this spill Lead_DEC Field was MARTINKAT CALLED CG- SURBER WILL CALL ME BACK PROBABLY WILL BE UNDER 30 GLS. TEAM DID NOT REPORT IN YET."
Remarks:	"TUG BOAT SOCRATES BALAST TANK IS INVOLVED UNK HOW - PEOPLE FROM COAST GUARD ARE GOING OUT TO INVESTIGATE "

All Materials:

Site ID:	91582
Operable Unit ID:	1045208
Operable Unit:	01
Material ID:	335411
Material Code:	0008
Material Name:	diesel
Case No.:	Not reported
Material FA:	Petroleum
Quantity:	.00
Units:	G
Recovered:	.00
Oxygenate:	Not reported

BM355 **CADDELL'S DRY DOCK** **NY Spills** **S105056232**
NW **RICHMOND TERRACE** **N/A**
< 1/8 **STATEN ISLAND, NY**
0.068 mi.
358 ft. **Site 13 of 15 in cluster BM**

Actual:
0 ft.

Focus Map:
7

SPILLS:

Name:	CADDELL'S DRY DOCK
Address:	RICHMOND TERRACE
City,State,Zip:	STATEN ISLAND, NY
Spill Number/Closed Date:	9804381 / 1998-07-07
Facility ID:	9804381
Facility Type:	ER
DER Facility ID:	295306
Site ID:	230670
DEC Region:	2
Spill Cause:	Unknown
Spill Class:	Not reported
SWIS:	4301
Spill Date:	1998-07-07
Investigator:	WOOLSEY
Referred To:	Not reported
Reported to Dept:	1998-07-07
CID:	281
Water Affected:	KILVANKULL CHANNEL
Spill Source:	Unknown
Spill Notifier:	Other
Cleanup Ceased:	Not reported

CADDELL'S DRY DOCK (Continued) **S105056232**

Cleanup Meets Std:	False
Last Inspection:	Not reported
Recommended Penalty:	False
UST Trust:	False
Remediation Phase:	0
Date Entered In Computer:	1998-07-07
Spill Record Last Update:	1998-07-08
Spiller Name:	Not reported
Spiller Company:	UNKNOWN
Spiller Address:	Not reported
Spiller Company:	999
Contact Name:	HERB WALLING
DEC Memo:	""
Remarks:	"UNKNOWN SUBSTANCE ABOVE BODY WATER. MATERIAL POSS. COMMING FROM A VESSEL IN AREA. FURTHER INVESTIGATION BEING DONE. MATERIAL HAS BEEN CONTAINED AND IS BEING CLEANED UP."

All Materials:

Site ID:	230670
Operable Unit ID:	1062293
Operable Unit:	01
Material ID:	319102
Material Code:	0064A
Material Name:	unknown material
Case No.:	Not reported
Material FA:	Other
Quantity:	.00
Units:	G
Recovered:	.00
Oxygenate:	Not reported

BM356 **CADDELL DRY DOCK** **NY Spills** **S102148631**
NW **CADDELL DRY DOCK-BROADWAY** **N/A**
< 1/8 **STATEN ISLAND, NY**
0.068 mi.
358 ft. **Site 14 of 15 in cluster BM**

Actual:
0 ft.

Focus Map:
7

SPILLS:

Name:	CADDELL DRY DOCK
Address:	CADDELL DRY DOCK-BROADWAY
City,State,Zip:	STATEN ISLAND, NY
Spill Number/Closed Date:	9406828 / 1995-06-07
Facility ID:	9406828
Facility Type:	ER
DER Facility ID:	214705
Site ID:	263375
DEC Region:	2
Spill Cause:	Unknown
Spill Class:	Not reported
SWIS:	4301
Spill Date:	1994-08-19
Investigator:	ADZHITOM
Referred To:	Not reported
Reported to Dept:	1994-08-19
CID:	Not reported
Water Affected:	KILL VAN KULL
Spill Source:	Unknown

CADDELL DRY DOCK (Continued) **S102148631**

Spill Notifier:	Affected Persons
Cleanup Ceased:	1995-06-07
Cleanup Meets Std:	True
Last Inspection:	Not reported
Recommended Penalty:	False
UST Trust:	False
Remediation Phase:	0
Date Entered In Computer:	1994-10-21
Spill Record Last Update:	1995-06-07
Spiller Name:	Not reported
Spiller Company:	UNKNOWN
Spiller Address:	Not reported
Spiller Company:	999
Contact Name:	Not reported
DEC Memo:	"Prior to Sept, 2004 data translation this spill Lead_DEC Field was ZHITOMIRSKY 06/07/95: SAME AS 9406825. 10/10/95: This is additional information about material spilled from the translation of the old spill file: BILGE OIL-POSS. #2."
Remarks:	"BOOM PLACED IN WATER."

All Materials:

Site ID:	263375
Operable Unit ID:	1004251
Operable Unit:	01
Material ID:	379858
Material Code:	0066A
Material Name:	unknown petroleum
Case No.:	Not reported
Material FA:	Petroleum
Quantity:	100.00
Units:	G
Recovered:	.00
Oxygenate:	Not reported

BM357 **CADDELLS DRY DOCK/S.** **NY Spills** **S102141776**
NW **RICHMOND TERRACE** **N/A**
< 1/8 **NEW YORK CITY, NY**
0.068 mi.
358 ft. **Site 15 of 15 in cluster BM**

Actual:
0 ft.

Focus Map:
7

SPILLS:

Name:	CADDELLS DRY DOCK/S.
Address:	RICHMOND TERRACE
City,State,Zip:	NEW YORK CITY, NY
Spill Number/Closed Date:	9010123 / 1995-05-25
Facility ID:	9010123
Facility Type:	ER
DER Facility ID:	281323
Site ID:	94044
DEC Region:	2
Spill Cause:	Unknown
Spill Class:	D4
SWIS:	4301
Spill Date:	1990-12-18
Investigator:	WILSON
Referred To:	Not reported
Reported to Dept:	1990-12-18

CADDELLS DRY DOCK/S. (Continued) **S102141776**

CID:	Not reported
Water Affected:	ARTHUR KILL RIVER
Spill Source:	Unknown
Spill Notifier:	Federal Government
Cleanup Ceased:	1995-05-25
Cleanup Meets Std:	True
Last Inspection:	Not reported
Recommended Penalty:	False
UST Trust:	False
Remediation Phase:	0
Date Entered In Computer:	1990-12-20
Spill Record Last Update:	2001-07-06
Spiller Name:	Not reported
Spiller Company:	Not reported
Spiller Address:	Not reported
Spiller Company:	001
Contact Name:	Not reported
DEC Memo:	""
Remarks:	"SHEEN (600FT X 20FT) SOUTH OF GOETHALS BRIDGE UNDER POWER LINE, USCG CREW EN ROUTE."

BN358 **POLE # 23358** **NY Spills** **S106698962**
SW **NICHOLAS ST / CARROLL PL** **N/A**
< 1/8 **STATEN ISLAND, NY**
0.068 mi.
358 ft. **Site 1 of 3 in cluster BN**

Actual:
65 ft.

Focus Map:
8

SPILLS:

Name:	POLE # 23358
Address:	NICHOLAS ST / CARROLL PL
City,State,Zip:	STATEN ISLAND, NY
Spill Number/Closed Date:	0406165 / 2004-11-12
Facility ID:	0406165
Facility Type:	ER
DER Facility ID:	96248
Site ID:	109708
DEC Region:	2
Spill Cause:	Equipment Failure
Spill Class:	C4
SWIS:	4301
Spill Date:	2004-09-04
Investigator:	SKARAKHA
Referred To:	Not reported
Reported to Dept:	2004-09-04
CID:	41
Water Affected:	Not reported
Spill Source:	Commercial/Industrial
Spill Notifier:	Responsible Party
Cleanup Ceased:	Not reported
Cleanup Meets Std:	False
Last Inspection:	Not reported
Recommended Penalty:	False
UST Trust:	False
Remediation Phase:	0
Date Entered In Computer:	2004-09-04
Spill Record Last Update:	2004-11-12
Spiller Name:	Not reported
Spiller Company:	CON ED

POLE # 23358 (Continued) **S106698962**

Spiller Address: 4 IRVING PLACE
Spiller Company: 001
Contact Name: ERT DESK
DEC Memo: "e2mis no 155220 Carl reports that at the corner of Nicholas St. and Carroll Place Pole # 23358 a B phase pothead is leaking insulating compound. Approximately 2 ozs. of unknown fluid has leaked onto the wire underneath the pothead. The leak is contained. The spill is being treated as 50 -499 PCB . Cleanup is in progress and a sample is being taken. 09/04/04 .... 1730 hrs. Employee K. Carl notified the Control Center that he and employee R. Wallner had completed cleanup operations. No leaking insulating compound reached the ground. At riser pole 23358, Nicholas St. & Carroll Pl., leaking insulating compound that was leaking from B-phase pothead was removed. Spill was treated as 50 to 499ppm pcb. One foot of the riser pipe was cut and removed and the grounding strap at the top of the riser was also removed.. One foot of B-phase riser cable was double washed and double rinsed and a new grounding strap was installed. The leaking deenergized B-phase pothead was bagged to prevent any further insulating compound from leaking down into the riser pipe. One bag of debris was generated and brought to Victory Blvd. Service Center for disposal of as hazardous waste with applicable waste tracking papers. CDOH Dept. to replace defective pothead. The old pothead was removed and a new pothead was installed on 9/6/04 by Construction OH."
Remarks: "two ounces of unknown oil leaked onto wires from b-phase pothead ref 155220"

All Materials:
Site ID: 109708
Operable Unit ID: 888777
Operable Unit: 01
Material ID: 487151
Material Code: 0066A
Material Name: unknown petroleum
Case No.: Not reported
Material FA: Petroleum
Quantity: .00
Units: L
Recovered: .00
Oxygenate: Not reported

Site ID: 109708
Operable Unit ID: 888777
Operable Unit: 01
Material ID: 487150
Material Code: 0066A
Material Name: unknown petroleum
Case No.: Not reported
Material FA: Petroleum
Quantity: .00
Units: Not reported
Recovered: .00
Oxygenate: Not reported

BC359 **130 STUYVESANT PLACE** **NY LTANKS** **U001837544**
WSW **130 STUYVESANT PLACE** **NY UST** **N/A**
< 1/8 **STATEN ISLAND, NY 10301**
0.069 mi.
362 ft. **Site 2 of 5 in cluster BC**

Actual:
64 ft.

Focus Map:
9

LTANKS:

Name:	COLLEGE OF STATEN ISLAND
Address:	130 STUYVESANT PLACE
City,State,Zip:	STATEN ISLAND, NY
Spill Number/Closed Date:	9007462 / 1992-08-03
Facility ID:	9007462
Site ID:	231810
Spill Date:	1990-06-07
Spill Cause:	Tank Test Failure
Spill Source:	Commercial/Industrial
Spill Class:	C4
Cleanup Ceased:	Not reported
SWIS:	4301
Investigator:	BATTISTA
Referred To:	Not reported
Reported to Dept:	1990-10-09
CID:	Not reported
Water Affected:	Not reported
Spill Notifier:	Other
Last Inspection:	Not reported
Recommended Penalty:	False
Meets Standard:	False
UST Involvement:	False
Remediation Phase:	0
Date Entered In Computer:	1990-10-09
Spill Record Last Update:	1998-02-06
Spiller Name:	Not reported
Spiller Company:	DORMITORY AUTH STATE OFNY
Spiller Address:	Not reported
Spiller County:	001
Spiller Contact:	Not reported
Spiller Phone:	Not reported
Spiller Extention:	Not reported
DEC Region:	2
DER Facility ID:	191013
DEC Memo:	""
Remarks:	"1.5K TANK, TANK TESTED IN JUNE FAILED RETEST ON 9/28/90,FAILED AGAIN, WILL PUMP TANK."

All TTF:

Facility ID:	9007462
Spill Number:	9007462
Spill Tank Test:	1537668
Site ID:	231810
Tank Number:	Not reported
Tank Size:	0
Material:	0003
EPA UST:	Not reported
UST:	Not reported
Cause:	Not reported
Source:	Not reported
Test Method:	00
Test Method 2:	Unknown
Leak Rate:	.00

130 STUYVESANT PLACE (Continued) **U001837544**

Gross Fail: Not reported
Modified By: Spills
Last Modified Date: Not reported

All Materials:
Site ID: 231810
Operable Unit ID: 948110
Operable Unit: 01
Material ID: 431318
Material Code: 0003A
Material Name: #6 fuel oil
Case No.: Not reported
Material FA: Petroleum
Quantity: .00
Units: G
Recovered: .00
Oxygenate: Not reported

Name: STATEN ISLAND COLLEGE
Address: 130 STUYVESANT PLACE
City,State,Zip: STATEN ISLAND, NY
Spill Number/Closed Date: 9205102 / 1998-02-06
Facility ID: 9205102
Site ID: 231811
Spill Date: 1992-08-03
Spill Cause: Tank Failure
Spill Source: Institutional, Educational, Gov., Other
Spill Class: C3
Cleanup Ceased: Not reported
SWIS: 4301
Investigator: MCTIBBE
Referred To: Not reported
Reported to Dept: 1992-08-03
CID: Not reported
Water Affected: Not reported
Spill Notifier: Other
Last Inspection: Not reported
Recommended Penalty: False
Meets Standard: False
UST Involvement: False
Remediation Phase: 0
Date Entered In Computer: 1992-08-10
Spill Record Last Update: 1998-02-06
Spiller Name: Not reported
Spiller Company: NYS DORMITORY AUTH
Spiller Address: Not reported
Spiller County: 001
Spiller Contact: Not reported
Spiller Phone: Not reported
Spiller Extention: Not reported
DEC Region: 2
DER Facility ID: 191013
DEC Memo: "Prior to Sept, 2004 data translation this spill Lead_DEC Field was TIBBE SEE FILE 90-07462. FOUND FILE AND REVIEWED REPORT ON 2\\6\\98. MINOR CONTAMINATION LEFT AFTER EXCAVATION. "
Remarks: "CONTAMINATED SOIL STOCKPILED, SAMPLED & DISPOSED."

130 STUYVESANT PLACE (Continued) **U001837544**

All Materials:

Site ID:	231811
Operable Unit ID:	972604
Operable Unit:	01
Material ID:	409331
Material Code:	0003A
Material Name:	#6 fuel oil
Case No.:	Not reported
Material FA:	Petroleum
Quantity:	.00
Units:	G
Recovered:	.00
Oxygenate:	Not reported

UST:

Name:	130 STUYVESANT PLACE
Address:	130 STUYVESANT PLACE
City,State,Zip:	STATEN ISLAND, NY 10301
Id/Status:	2-403636 / Unregulated/Closed
Program Type:	PBS
Region:	STATE
DEC Region:	2
Expiration Date:	N/A
UTM X:	578040.09121
UTM Y:	4499519.32355
Site Type:	Other

Affiliation Records:

Site Id:	19382
Affiliation Type:	Facility Owner
Company Name:	N.Y.C. DEPT. OF CITYWIDE ADMIN. SERVICES
Contact Type:	Not reported
Contact Name:	Not reported
Address1:	1 CENTRE STREET - 16TH FLOOR NORTH
Address2:	Not reported
City:	NEW YORK
State:	NY
Zip Code:	10007
Country Code:	001
Phone:	(212) 669-7244
EMail:	Not reported
Fax Number:	Not reported
Modified By:	TRANSLAT
Date Last Modified:	2004-03-04

Site Id:	19382
Affiliation Type:	Mail Contact
Company Name:	NYC DEPT. CITYWIDE ADMIN. SERVICES
Contact Type:	Not reported
Contact Name:	GEORGE SULTANA
Address1:	MANHATTAN MUNICIPAL BLDG.
Address2:	1 CENTRE STREET
City:	NEW YORK
State:	NY
Zip Code:	10007
Country Code:	001

130 STUYVESANT PLACE (Continued) **U001837544**

Phone: (212) 669-7244
EMail: Not reported
Fax Number: Not reported
Modified By: TRANSLAT
Date Last Modified: 2004-03-04

Site Id: 19382
Affiliation Type: Facility Operator
Company Name: 130 STUYVESANT PLACE
Contact Type: Not reported
Contact Name: FRANK SALZILLO
Address1: Not reported
Address2: Not reported
City: Not reported
State: NN
Zip Code: Not reported
Country Code: 001
Phone: (718) 556-7371
EMail: Not reported
Fax Number: Not reported
Modified By: TRANSLAT
Date Last Modified: 2004-03-04

Site Id: 19382
Affiliation Type: Emergency Contact
Company Name: N.Y.C. DEPT. OF CITYWIDE ADMIN. SERVICES
Contact Type: Not reported
Contact Name: JOSEPH DIDESIDERO
Address1: Not reported
Address2: Not reported
City: Not reported
State: NN
Zip Code: Not reported
Country Code: 001
Phone: (212) 669-7242
EMail: Not reported
Fax Number: Not reported
Modified By: TRANSLAT
Date Last Modified: 2004-03-04

Tank Info:

Tank Number: 001
Tank ID: 21991
Tank Status: Closed - Removed
Material Name: Closed - Removed
Capacity Gallons: 15000
Install Date: 07/01/1965
Date Tank Closed: 08/01/1992
Registered: True
Tank Location: Underground
Tank Type: Steel/carbon steel
Material Code: 0003
Common Name of Substance: #6 Fuel Oil (On-Site Consumption)

Tightness Test Method: NN
Date Test: Not reported

130 STUYVESANT PLACE (Continued) **U001837544**

Next Test Date:	Not reported
Pipe Model:	Not reported
Modified By:	TRANSLAT
Last Modified:	04/14/2017

Equipment Records:

A00 - Tank Internal Protection - None
D01 - Pipe Type - Steel/Carbon Steel/Iron
I04 - Overfill - Product Level Gauge (A/G)
H00 - Tank Leak Detection - None
B00 - Tank External Protection - None
C00 - Pipe Location - No Piping
F00 - Pipe External Protection - None
G00 - Tank Secondary Containment - None
J02 - Dispenser - Suction Dispenser

Tank Number:	1
Tank ID:	44997
Tank Status:	Closed - In Place
Material Name:	Closed - In Place
Capacity Gallons:	12000
Install Date:	09/01/1992
Date Tank Closed:	04/10/2001
Registered:	True
Tank Location:	Underground
Tank Type:	Fiberglass coated steel
Material Code:	0003
Common Name of Substance:	#6 Fuel Oil (On-Site Consumption)

Tightness Test Method:	ZZ
Date Test:	10/01/1992
Next Test Date:	Not reported
Pipe Model:	Not reported
Modified By:	TRANSLAT
Last Modified:	04/14/2017

Equipment Records:

I04 - Overfill - Product Level Gauge (A/G)
B02 - Tank External Protection - Original Sacrificial Anode
K01 - Spill Prevention - Catch Basin
F02 - Pipe External Protection - Original Sacrificial Anode
D01 - Pipe Type - Steel/Carbon Steel/Iron
H01 - Tank Leak Detection - Interstitial - Electronic Monitoring
B01 - Tank External Protection - Painted/Asphalt Coating
G04 - Tank Secondary Containment - Double-Walled (Underground)
A02 - Tank Internal Protection - Rubber Liner
J02 - Dispenser - Suction Dispenser
F06 - Pipe External Protection - Wrapped
C02 - Pipe Location - Underground/On-ground

BC360 **COLLEGE OF STATEN ISLAND** **RCRA NonGen / NLR** **1001127918**
WSW **130 STUYVESENT PL** **FINDS** **NYR000035279**
< 1/8 **STATEN ISLAND, NY 10301** **ECHO**
0.069 mi. **NY MANIFEST**
362 ft. **Site 3 of 5 in cluster BC**

Actual:
64 ft.

Focus Map:
9

RCRA NonGen / NLR:

Date form received by agency:	01/01/2007
Facility name:	COLLEGE OF STATEN ISLAND
Facility address:	130 STUYVESENT PL STATEN ISLAND, NY 10301-1907
EPA ID:	NYR000035279
Mailing address:	STUYVESENT PL C-O NYC DEPT OF DESIGN & CONST STATEN ISLAND, NY 10301
Contact:	Not reported
Contact address:	STUYVESENT PL STATEN ISLAND, NY 10301
Contact country:	US
Contact telephone:	Not reported
Contact email:	Not reported
EPA Region:	02
Classification:	Non-Generator
Description:	Handler: Non-Generators do not presently generate hazardous waste

Owner/Operator Summary:

Owner/operator name:	NYC DEPT OF GENERAL SERVICES
Owner/operator address:	1 CENTRE BLDG MUNICIPAL BLDG NEW YORK, NY 10007
Owner/operator country:	US
Owner/operator telephone:	212-669-7904
Owner/operator email:	Not reported
Owner/operator fax:	Not reported
Owner/operator extension:	Not reported
Legal status:	Municipal
Owner/Operator Type:	Owner
Owner/Op start date:	Not reported
Owner/Op end date:	Not reported

Owner/operator name:	NYC DEPT OF GENERAL SERVICES
Owner/operator address:	1 CENTRE BLDG MUNICIPAL BLDG NEW YORK, NY 10007
Owner/operator country:	US
Owner/operator telephone:	212-669-7904
Owner/operator email:	Not reported
Owner/operator fax:	Not reported
Owner/operator extension:	Not reported
Legal status:	Municipal
Owner/Operator Type:	Operator
Owner/Op start date:	Not reported
Owner/Op end date:	Not reported

Handler Activities Summary:

U.S. importer of hazardous waste:	No
Mixed waste (haz. and radioactive):	No
Recycler of hazardous waste:	No
Transporter of hazardous waste:	No
Treater, storer or disposer of HW:	No

COLLEGE OF STATEN ISLAND (Continued) **1001127918**

Underground injection activity: No
On-site burner exemption: No
Furnace exemption: No
Used oil fuel burner: No
Used oil processor: No
User oil refiner: No
Used oil fuel marketer to burner: No
Used oil Specification marketer: No
Used oil transfer facility: No
Used oil transporter: No

Historical Generators:
Date form received by agency: 01/01/2006
Site name: COLLEGE OF STATEN ISLAND
Classification: Not a generator, verified

Date form received by agency: 07/08/1999
Site name: COLLEGE OF STATEN ISLAND
Classification: Not a generator, verified

Date form received by agency: 02/05/1997
Site name: COLLEGE OF STATEN ISLAND
Classification: Small Quantity Generator

Hazardous Waste Summary:

. Waste code: D002
. Waste name: CORROSIVE WASTE

Violation Status: No violations found

FINDS:

Registry ID: 110004532140

Environmental Interest/Information System
RCRAInfo is a national information system that supports the Resource Conservation and Recovery Act (RCRA) program through the tracking of events and activities related to facilities that generate, transport, and treat, store, or dispose of hazardous waste. RCRAInfo allows RCRA program staff to track the notification, permit, compliance, and corrective action activities required under RCRA.

Click this hyperlink while viewing on your computer to access additional FINDS: detail in the EDR Site Report.

ECHO:
Envid: 1001127918
Registry ID: 110004532140
DFR URL: http://echo.epa.gov/detailed-facility-report?fid=110004532140

NY MANIFEST:
Name: COLLEGE OF STATEN ISLAND
Address: 130 STUYVESENT PL
City,State,Zip: STATEN ISLAND, NY 10301-1907

COLLEGE OF STATEN ISLAND (Continued) **1001127918**

Country:	USA
EPA ID:	NYR000035279
Facility Status:	Not reported
Location Address 1:	130 STUYESENT PL
Code:	BP
Location Address 2:	Not reported
Total Tanks:	Not reported
Location City:	STATEN ISLAND
Location State:	NY
Location Zip:	10301
Location Zip 4:	Not reported

NY MANIFEST:

EPAID:	NYR000035279
Mailing Name:	COLLEGE OF STATEN ISLAND
Mailing Contact:	JOHN SANTANA
Mailing Address 1:	130 STUYESENT PL
Mailing Address 2:	Not reported
Mailing City:	STATEN ISLAND
Mailing State:	NY
Mailing Zip:	10301
Mailing Zip 4:	Not reported
Mailing Country:	USA
Mailing Phone:	7183911292

Click this hyperlink while viewing on your computer to access
-1 additional NY MANIFEST: record(s) in the EDR Site Report.

BC361 **NYC DEPT OF EDUCATION - PS 77R** **RCRA-SQG** **1018158936**
WSW **120 STUYVESANT PL** **NYR000220095**
< 1/8 **STATEN ISLAND, NY 10301**
0.069 mi.
363 ft. **Site 4 of 5 in cluster BC**

Actual:
58 ft.

Focus Map:
9

RCRA-SQG:

Date form received by agency:	06/25/2015
Facility name:	NYC DEPT OF EDUCATION - PS 77R
Facility address:	120 STUYVESANT PL STATEN ISLAND, NY 10301
EPA ID:	NYR000220095
Mailing address:	THOMSON AVE LONG ISLAND CITY, NY 11101
Contact:	ALEXANDER LEMPERT
Contact address:	THOMSON AVE LONG ISLAND CITY, NY 11101
Contact country:	US
Contact telephone:	781-472-8501
Contact email:	ALEMPERT@NYCSCA.ORG
EPA Region:	02
Classification:	Small Small Quantity Generator
Description:	Handler: generates more than 100 and less than 1000 kg of hazardous waste during any calendar month and accumulates less than 6000 kg of hazardous waste at any time; or generates 100 kg or less of hazardous waste during any calendar month, and accumulates more than 1000 kg of hazardous waste at any time

NYC DEPT OF EDUCATION - PS 77R (Continued) **1018158936**

Owner/Operator Summary:

Owner/operator name:	NYC DEPT OF SCHOOL FACILITIES
Owner/operator address:	Not reported
	Not reported
Owner/operator country:	US
Owner/operator telephone:	Not reported
Owner/operator email:	Not reported
Owner/operator fax:	Not reported
Owner/operator extension:	Not reported
Legal status:	Municipal
Owner/Operator Type:	Operator
Owner/Op start date:	06/23/2015
Owner/Op end date:	Not reported

Owner/operator name:	GATEWAY ARMS REALTY CORP
Owner/operator address:	ST MARKS PL
	STATEN ISLAND, NY 10301
Owner/operator country:	US
Owner/operator telephone:	718-273-3800
Owner/operator email:	Not reported
Owner/operator fax:	Not reported
Owner/operator extension:	17
Legal status:	Private
Owner/Operator Type:	Owner
Owner/Op start date:	01/25/1978
Owner/Op end date:	Not reported

Handler Activities Summary:

U.S. importer of hazardous waste:	No
Mixed waste (haz. and radioactive):	No
Recycler of hazardous waste:	No
Transporter of hazardous waste:	No
Treater, storer or disposer of HW:	No
Underground injection activity:	No
On-site burner exemption:	No
Furnace exemption:	No
Used oil fuel burner:	No
Used oil processor:	No
User oil refiner:	No
Used oil fuel marketer to burner:	No
Used oil Specification marketer:	No
Used oil transfer facility:	No
Used oil transporter:	No

Hazardous Waste Summary:

. Waste code:	B004
. Waste name:	PCB articles containing 50 ppm or greater of PCBs, but less than 500 ppm PCBs, excluding small capacitors. This includes oil-filled electrical equipment whose PCB concentration is unknown, except for circuit breakers, reclosers and cable.
. Waste code:	B007
. Waste name:	Other PCB wastes, including contaminated soil, solids, sludges, clothing, rags and dredge material.

NYC DEPT OF EDUCATION - PS 77R (Continued) **1018158936**

Violation Status: No violations found

BC362 **120 STUYVESANT PLACE, LLC** **NY UST** **U001839314**
WSW **120 STUYVESANT PLACE** **NY E DESIGNATION** **N/A**
< 1/8 **STATEN ISLAND, NY 10301** **NY MANIFEST**
0.069 mi.
363 ft. **Site 5 of 5 in cluster BC**

Actual:
58 ft.

Focus Map:
9

UST:

Name:	120 STUYVESANT PLACE, LLC
Address:	120 STUYVESANT PLACE
City,State,Zip:	STATEN ISLAND, NY 10301
Id/Status:	2-340790 / Unregulated/Closed
Program Type:	PBS
Region:	STATE
DEC Region:	2
Expiration Date:	N/A
UTM X:	578030.98509
UTM Y:	4499535.72070
Site Type:	Apartment Building/Office Building

Affiliation Records:

Site Id:	16474
Affiliation Type:	Mail Contact
Company Name:	120 STUYVESANT PLACE, LLC
Contact Type:	Not reported
Contact Name:	DAVID CHAN
Address1:	C/O SILVERBERG AND KIRSCHNER
Address2:	360 LEXINGTON AVE
City:	NEW YORK
State:	NY
Zip Code:	10170
Country Code:	001
Phone:	(718) 273-3800
EMail:	ROBERTF@GATEWAYARMSREALTY.COM
Fax Number:	Not reported
Modified By:	NTFREEMA
Date Last Modified:	2015-06-11

Site Id:	16474
Affiliation Type:	Facility Operator
Company Name:	120 STUYVESANT PLACE, LLC
Contact Type:	Not reported
Contact Name:	ANTHONY FELDER
Address1:	Not reported
Address2:	Not reported
City:	Not reported
State:	NN
Zip Code:	Not reported
Country Code:	001
Phone:	(718) 815-7488
EMail:	Not reported
Fax Number:	Not reported
Modified By:	NTFREEMA
Date Last Modified:	2015-06-11

Site Id:	16474
Affiliation Type:	Emergency Contact
Company Name:	120 STUYVESANT PLACE, LLC C/O SILVERBERG AND KIRS

120 STUYVESANT PLACE, LLC (Continued) **U001839314**

Contact Type:	Not reported
Contact Name:	ROBERT J. FITZSIMMONS JR.
Address1:	Not reported
Address2:	Not reported
City:	Not reported
State:	NN
Zip Code:	Not reported
Country Code:	999
Phone:	(917) 841-1301
EMail:	Not reported
Fax Number:	Not reported
Modified By:	NTFREEMA
Date Last Modified:	2015-06-11

Site Id:	16474
Affiliation Type:	Facility Owner
Company Name:	120 STUYVESANT PLACE, LLC C/O SILVERBERG AND KIRS
Contact Type:	MANAGER
Contact Name:	DAVID CHAN
Address1:	360 LEXINGTON AVE
Address2:	Not reported
City:	NEW YORK
State:	NY
Zip Code:	10170
Country Code:	001
Phone:	(718) 273-3800
EMail:	Not reported
Fax Number:	Not reported
Modified By:	NTFREEMA
Date Last Modified:	2015-06-11

Tank Info:

Tank Number:	002
Tank ID:	31664
Tank Status:	Closed - In Place
Material Name:	Closed - In Place
Capacity Gallons:	5000
Install Date:	Not reported
Date Tank Closed:	05/07/2015
Registered:	True
Tank Location:	Underground
Tank Type:	Steel/carbon steel
Material Code:	0001
Common Name of Substance:	#2 Fuel Oil (On-Site Consumption)

Tightness Test Method:	03
Date Test:	04/01/1999
Next Test Date:	Not reported
Pipe Model:	Not reported
Modified By:	NTFREEMA
Last Modified:	04/14/2017

Equipment Records:

F00 - Pipe External Protection - None
B00 - Tank External Protection - None
A00 - Tank Internal Protection - None

120 STUYVESANT PLACE, LLC (Continued) **U001839314**

L09 - Piping Leak Detection - Exempt Suction Piping
H00 - Tank Leak Detection - None
D00 - Pipe Type - No Piping
G00 - Tank Secondary Containment - None
J02 - Dispenser - Suction Dispenser
C02 - Pipe Location - Underground/On-ground
I05 - Overfill - Vent Whistle

Tank Number: 1
Tank ID: 31663
Tank Status: Closed - In Place
Material Name: Closed - In Place
Capacity Gallons: 5000
Install Date: Not reported
Date Tank Closed: 05/07/2015
Registered: True
Tank Location: Underground
Tank Type: Steel/carbon steel
Material Code: 0001
Common Name of Substance: #2 Fuel Oil (On-Site Consumption)

Tightness Test Method: 03
Date Test: 04/01/1999
Next Test Date: Not reported
Pipe Model: Not reported
Modified By: CGFREEDM
Last Modified: 04/14/2017

Equipment Records:

A00 - Tank Internal Protection - None
H00 - Tank Leak Detection - None
L09 - Piping Leak Detection - Exempt Suction Piping
B00 - Tank External Protection - None
F00 - Pipe External Protection - None
D00 - Pipe Type - No Piping
I05 - Overfill - Vent Whistle
C02 - Pipe Location - Underground/On-ground
G00 - Tank Secondary Containment - None
J02 - Dispenser - Suction Dispenser

E DESIGNATION:
Name: LOT 60,TAXBLOCK 8
Address: 120 STUYVESANT PLACE
City,State,Zip: STATEN ISLAND, NY 10301
Tax Lot(s): 60
Tax Block: 8
Borough Code: SI
E-No: E-217
Effective Date: 10/23/2008
Satisfaction Date: Not reported
Ceqr Number: 08DCP070R
Ulurp Number: 080426ZMR
Zoning Map No: 21c

Description: Air Quality - Natural Gas Heat and Hot Water
Lot Remediation Date: Not reported

120 STUYVESANT PLACE, LLC (Continued) **U001839314**

NY MANIFEST:

Name:	NYC DEPT OF EDUCATION - PS 77R
Address:	120 STUYVESANT PL
City,State,Zip:	STATEN ISLAND, NY 10301
Country:	USA
EPA ID:	NYR000220095
Facility Status:	Not reported
Location Address 1:	120 STUYVESANT PL
Code:	BP
Location Address 2:	Not reported
Total Tanks:	Not reported
Location City:	STATEN ISLAND
Location State:	NY
Location Zip:	10301
Location Zip 4:	Not reported

NY MANIFEST:

EPAID:	NYR000220095
Mailing Name:	NYC DEPT OF EDUCATION - PS 77R
Mailing Contact:	NYCSCA - PS 77R
Mailing Address 1:	120 STUYVESANT PL
Mailing Address 2:	Not reported
Mailing City:	STATEN ISLAND
Mailing State:	NY
Mailing Zip:	10301
Mailing Zip 4:	Not reported
Mailing Country:	USA
Mailing Phone:	3522000274

NY MANIFEST:

Document ID:	Not reported
Manifest Status:	Not reported
seq:	Not reported
Year:	2015
Trans1 State ID:	NJD080631369
Trans2 State ID:	Not reported
Generator Ship Date:	07/07/2015
Trans1 Recv Date:	07/07/2015
Trans2 Recv Date:	Not reported
TSD Site Recv Date:	07/09/2015
Part A Recv Date:	Not reported
Part B Recv Date:	Not reported
Generator EPA ID:	NYR000220095
Trans1 EPA ID:	Not reported
Trans2 EPA ID:	Not reported
TSDF ID 1:	MAC300017498
TSDF ID 2:	Not reported
Manifest Tracking Number:	000293369VES
Import Indicator:	N
Export Indicator:	N
Discr Quantity Indicator:	Y
Discr Type Indicator:	N
Discr Residue Indicator:	N
Discr Partial Reject Indicator:	N
Discr Full Reject Indicator:	N
Manifest Ref Number:	Not reported
Alt Facility RCRA ID:	Not reported

120 STUYVESANT PLACE, LLC (Continued) **U001839314**

Alt Facility Sign Date:	Not reported
MGMT Method Type Code:	H039
Waste Code:	Not reported
Waste Code:	Not reported
Waste Code:	Not reported
Waste Code:	Not reported
Waste Code:	Not reported
Waste Code:	Not reported
Quantity:	645
Units:	K - Kilograms (2.2 pounds)
Number of Containers:	4
Container Type:	DM - Metal drums, barrels
Handling Method:	R Material recovery of more than 75 percent of the total material.
Specific Gravity:	1
Waste Code:	B007
Waste Code 1_2:	Not reported
Waste Code 1_3:	Not reported
Waste Code 1_4:	Not reported
Waste Code 1_5:	Not reported
Waste Code 1_6:	Not reported

Click this hyperlink while viewing on your computer to access
-1 additional NY MANIFEST: record(s) in the EDR Site Report.

BO363 **WILLITOS AUTO SVC** **EDR Hist Auto** **1020855880**
NNW **84 GRANITE AVE** **N/A**
< 1/8 **STATEN ISLAND, NY 10303**
0.069 mi.
364 ft. **Site 1 of 3 in cluster BO**

Actual: EDR Hist Auto
19 ft.

Focus Map:
6

Year:	Name:	Type:
2000	WILLITOS AUTO SVC	General Automotive Repair Shops
2003	SUPERGEAR TRANSMISSION INC	Automotive Transmission Repair Shops
2010	AUTO BODIES R US	General Automotive Repair Shops

AW364 **PORT RICHMOND WASTEWATER TREATMENT PLANT** **NY Spills** **S106867358**
South **1801 RICHMOND TER** **NY MANIFEST** **N/A**
< 1/8 **STATEN ISLAND, NY 10310** **NY SPDES**
0.069 mi.
365 ft. **Site 3 of 3 in cluster AW**

Actual: SPILLS:
6 ft.

Focus Map:
7

Name:	PORT RICHMOND PLANT
Address:	1801 RICHMOND TERRACE
City,State,Zip:	STATEN ISLAND, NY
Spill Number/Closed Date:	0604045 / 2006-07-18
Facility ID:	0604045
Facility Type:	ER
DER Facility ID:	285721
Site ID:	366921
DEC Region:	2
Spill Cause:	Other
Spill Class:	D4

PORT RICHMOND WASTEWATER TREATMENT PLANT (Continued) **S106867358**

SWIS:	4301
Spill Date:	2006-07-12
Investigator:	SMSANGES
Referred To:	Not reported
Reported to Dept:	2006-07-12
CID:	409
Water Affected:	KILL VAN KULL
Spill Source:	Unknown
Spill Notifier:	Local Agency
Cleanup Ceased:	Not reported
Cleanup Meets Std:	False
Last Inspection:	Not reported
Recommended Penalty:	Not reported
UST Trust:	Not reported
Remediation Phase:	0
Date Entered In Computer:	2006-07-12
Spill Record Last Update:	2006-07-18
Spiller Name:	UNKNOWN
Spiller Company:	GARBAGE BARGE
Spiller Address:	UNKNOWN
Spiller Company:	001
Contact Name:	THERESEA NORRIS
DEC Memo:	"Sangesland investigated with Coast Guard. Site is under Coast Guard inspection. NYSDEC rep was on site to watch the construction material transfer and booms were deployed around the barge. Everything is in compliance."
Remarks:	"DEBRIS FROM A GARBAGE BARGE THAT IS GOING INTO THE KILL VANKULL. THIS IS ONGOING. IT IS UNKNOWN IF THERE ARE ANY BOOMS THERE."

All Materials:

Site ID:	366921
Operable Unit ID:	1124848
Operable Unit:	01
Material ID:	2114352
Material Code:	0064A
Material Name:	unknown material
Case No.:	Not reported
Material FA:	Other
Quantity:	Not reported
Units:	G
Recovered:	.00
Oxygenate:	Not reported

Name:	PORT RICHMOND WATER TREATMENT PLANT
Address:	1801 RICHMOND TER
City,State,Zip:	STATEN ISLAND, NY 10310
Spill Number/Closed Date:	1200350 / 2012-04-12
Facility ID:	1200350
Facility Type:	ER
DER Facility ID:	417399
Site ID:	462973
DEC Region:	2
Spill Cause:	Equipment Failure
Spill Class:	C4
SWIS:	4301
Spill Date:	2012-04-12
Investigator:	SFRAHMAN

PORT RICHMOND WASTEWATER TREATMENT PLANT (Continued) **S106867358**

Referred To:	Not reported
Reported to Dept:	2012-04-12
CID:	Not reported
Water Affected:	Not reported
Spill Source:	Commercial/Industrial
Spill Notifier:	Other
Cleanup Ceased:	Not reported
Cleanup Meets Std:	False
Last Inspection:	Not reported
Recommended Penalty:	False
UST Trust:	False
Remediation Phase:	0
Date Entered In Computer:	2012-04-12
Spill Record Last Update:	2012-04-12
Spiller Name:	Not reported
Spiller Company:	NYC DEP
Spiller Address:	Not reported
Spiller Company:	999
Contact Name:	EDDY WRIGHT
DEC Memo:	"Mechanical failure,all cleaned up.No drain/soil impacted.(sr)"
Remarks:	"ULTRA LOW SULFUR #2 OIL FROM FAIL FUEL PUMP PART. SPILL TO CONCRETE. CLEANUP IN PROGRESS"

All Materials:

Site ID:	462973
Operable Unit ID:	1213079
Operable Unit:	01
Material ID:	2210988
Material Code:	0001A
Material Name:	#2 fuel oil
Case No.:	Not reported
Material FA:	Petroleum
Quantity:	25.00
Units:	G
Recovered:	Not reported
Oxygenate:	Not reported

Name:	PORT RICHMOND SEWAGE TREATMENT PLANT
Address:	1801 RICHMOND TERRACE
City,State,Zip:	STATEN ISLAND, NY
Spill Number/Closed Date:	1205273 / 2012-08-24
Facility ID:	1205273
Facility Type:	ER
DER Facility ID:	285721
Site ID:	468199
DEC Region:	2
Spill Cause:	Human Error
Spill Class:	Not reported
SWIS:	4301
Spill Date:	2012-08-24
Investigator:	TJDEMEO
Referred To:	Not reported
Reported to Dept:	2012-08-24
CID:	Not reported
Water Affected:	Not reported
Spill Source:	Institutional, Educational, Gov., Other
Spill Notifier:	Local Agency

PORT RICHMOND WASTEWATER TREATMENT PLANT (Continued) **S106867358**

Cleanup Ceased:	Not reported
Cleanup Meets Std:	False
Last Inspection:	Not reported
Recommended Penalty:	False
UST Trust:	False
Remediation Phase:	0
Date Entered In Computer:	2012-08-24
Spill Record Last Update:	2012-08-24
Spiller Name:	EDWARD WRIGHT
Spiller Company:	PORT RICHMOND SEWAGE TREATMENT PLANT
Spiller Address:	1801 RICHMOND TERRACE
Spiller Company:	999
Contact Name:	EDWARD WRIGHT
DEC Memo:	"T/C with Edward Wright @NYCDEP. Workers were moving portable generator and caused discharge from its fuel tank. All product was spilled onto asphalt/concrete surfaces within plant boundaries. Granular absorbents were utilized for product recovery and cleanup of affected surfaces. Waste absorbents are drummed for disposal as part of oily debris removal program. No further action is required. (TJD)"
Remarks:	"Portable generator moved and spilled on blacktop and roadway. No drains affected. Cleanup is complete."

All Materials:

Site ID:	468199
Operable Unit ID:	1218130
Operable Unit:	01
Material ID:	2216499
Material Code:	0008
Material Name:	diesel
Case No.:	Not reported
Material FA:	Petroleum
Quantity:	4.00
Units:	G
Recovered:	Not reported
Oxygenate:	Not reported

Name:	PORT RICHMOND PLANT
Address:	1801 RICHMOND TERRACE
City,State,Zip:	STATEN ISLAND, NY
Spill Number/Closed Date:	0803404 / 2008-06-23
Facility ID:	0803404
Facility Type:	ER
DER Facility ID:	285721
Site ID:	400129
DEC Region:	2
Spill Cause:	Equipment Failure
Spill Class:	D4
SWIS:	4301
Spill Date:	2008-06-22
Investigator:	RMPIPER
Referred To:	Not reported
Reported to Dept:	2008-06-22
CID:	74
Water Affected:	Not reported
Spill Source:	Commercial/Industrial
Spill Notifier:	Other
Cleanup Ceased:	Not reported

PORT RICHMOND WASTEWATER TREATMENT PLANT (Continued) **S106867358**

Cleanup Meets Std:	False
Last Inspection:	Not reported
Recommended Penalty:	False
UST Trust:	Not reported
Remediation Phase:	0
Date Entered In Computer:	2008-06-22
Spill Record Last Update:	2008-06-23
Spiller Name:	Not reported
Spiller Company:	Not reported
Spiller Address:	1801 RICHMOND TERRACE
Spiller Company:	001
Contact Name:	JOSEPH REDDINGTON
DEC Memo:	"duplicate. see spill 0803401"
Remarks:	"5-10 gallons spilled - in process of being cleaned up - concrete floor in basement - boiler room Ruptured oil pressure switch "

All Materials:

Site ID:	400129
Operable Unit ID:	1156974
Operable Unit:	01
Material ID:	2147970
Material Code:	0001A
Material Name:	#2 fuel oil
Case No.:	Not reported
Material FA:	Petroleum
Quantity:	10.00
Units:	G
Recovered:	Not reported
Oxygenate:	Not reported

Name:	PORT RICHMOND PLANT
Address:	1801 RICHMOND TERRACE
City,State,Zip:	STATEN ISLAND, NY
Spill Number/Closed Date:	0804794 / 2008-07-28
Facility ID:	0804794
Facility Type:	ER
DER Facility ID:	285721
Site ID:	401776
DEC Region:	2
Spill Cause:	Equipment Failure
Spill Class:	D5
SWIS:	4301
Spill Date:	2008-07-27
Investigator:	smsanges
Referred To:	Not reported
Reported to Dept:	2008-07-27
CID:	62
Water Affected:	Not reported
Spill Source:	Major Facility (MOSF) > 400,000 gal
Spill Notifier:	Local Agency
Cleanup Ceased:	Not reported
Cleanup Meets Std:	False
Last Inspection:	Not reported
Recommended Penalty:	False
UST Trust:	Not reported
Remediation Phase:	0
Date Entered In Computer:	2008-07-28

PORT RICHMOND WASTEWATER TREATMENT PLANT (Continued) **S106867358**

Spill Record Last Update:	2008-07-28
Spiller Name:	NICK KAPADIA
Spiller Company:	PORT RICHMOND PLANT
Spiller Address:	1801 RICHMOND TERRACE
Spiller Company:	001
Contact Name:	NICK KAPADIA
DEC Memo:	""
Remarks:	"Power interuption caused a failure the hypo system. Resdidual was never lower than .050 mg/l. "

All Materials:

Site ID:	401776
Operable Unit ID:	1158550
Operable Unit:	01
Material ID:	2149628
Material Code:	0027A
Material Name:	chlorine
Case No.:	07782505
Material FA:	Hazardous Material
Quantity:	.00
Units:	G
Recovered:	.00
Oxygenate:	Not reported

Name:	PORT RICHMOND WATER POLLUTION PLANT
Address:	1801 RICHMOND TERRACE
City,State,Zip:	STATEN ISLAND, NY
Spill Number/Closed Date:	1305959 / 2013-09-09
Facility ID:	1305959
Facility Type:	ER
DER Facility ID:	285721
Site ID:	486549
DEC Region:	2
Spill Cause:	Equipment Failure
Spill Class:	C4
SWIS:	4301
Spill Date:	2013-09-05
Investigator:	SFRAHMAN
Referred To:	Not reported
Reported to Dept:	2013-09-06
CID:	Not reported
Water Affected:	Not reported
Spill Source:	Commercial/Industrial
Spill Notifier:	Other
Cleanup Ceased:	Not reported
Cleanup Meets Std:	False
Last Inspection:	Not reported
Recommended Penalty:	False
UST Trust:	False
Remediation Phase:	0
Date Entered In Computer:	2013-09-06
Spill Record Last Update:	2013-09-09
Spiller Name:	JOE REDDINGTON
Spiller Company:	PORT RICHMOND WATER POLLUTION
Spiller Address:	1801 RICHMOND TERRACE
Spiller Company:	999
Contact Name:	JOE REDDINGTON

PORT RICHMOND WASTEWATER TREATMENT PLANT (Continued) **S106867358**

DEC Memo: "Phone keeps ringing, no pick up. 09/09/13 I spoke with Joe Reddington. His phone no is 212-860-9371.Hypo solution was cleaned up before 6 AM on the sameday.It was contained in the basement tank room. Defective valve that caused the spill was repaired.Case closed.(sr)"
Remarks: "TANK HAS CONTAINMENT. CONTRACTOR ON THE WAY FOR CLEAN UP."

All Materials:
Site ID: 486549
Operable Unit ID: 1236195
Operable Unit: 01
Material ID: 2235539
Material Code: 1703A
Material Name: sodium hydrochloride
Case No.: Not reported
Material FA: Other
Quantity: 1000.00
Units: G
Recovered: Not reported
Oxygenate: Not reported

Name: COMMERCIAL PROPERTY
Address: 1801 RICHMOND TERRACE
City,State,Zip: STATEN ISLAND, NY
Spill Number/Closed Date: 0908126 / 2009-10-20
Facility ID: 0908126
Facility Type: ER
DER Facility ID: 285721
Site ID: 420706
DEC Region: 2
Spill Cause: Other
Spill Class: C4
SWIS: 4301
Spill Date: 2009-10-20
Investigator: smsanges
Referred To: Not reported
Reported to Dept: 2009-10-20
CID: Not reported
Water Affected: BODINE CREEK
Spill Source: Commercial/Industrial
Spill Notifier: Citizen
Cleanup Ceased: Not reported
Cleanup Meets Std: False
Last Inspection: Not reported
Recommended Penalty: Not reported
UST Trust: False
Remediation Phase: 0
Date Entered In Computer: 2009-10-20
Spill Record Last Update: 2009-10-20
Spiller Name: Not reported
Spiller Company: COMMERCIAL PROPERTY
Spiller Address: 1801 RICHMOND TERRACE
Spiller Company: 999
Contact Name: MR KELLY
DEC Memo: "Hydrant water used to fill and test a new diesel oil tank installed at the site. Excess water is discharged on the lot and caused mud to flow into the creek. No signs of oil or sheen on muddy water flow."

PORT RICHMOND WASTEWATER TREATMENT PLANT (Continued) **S106867358**

Remarks: "CALLER STATES THAT THERE IS A BUSINESS THAT IS ALLOWING WATER TO SEEP INTO THE CREEK. SEE SPILL # 0907427"

All Materials:
Site ID: 420706
Operable Unit ID: 1176651
Operable Unit: 01
Material ID: 2169353
Material Code: 9999
Material Name: other - GROUND WATER
Case No.: Not reported
Material FA: Other
Quantity: Not reported
Units: G
Recovered: Not reported
Oxygenate: Not reported

Name: PORT RICHMOND WATER POLLUTION PLANT
Address: 1801 RICHMOND TERRACE
City,State,Zip: STATEN ISLAND, NY
Spill Number/Closed Date: 1410190 / 2015-01-20
Facility ID: 1410190
Facility Type: ER
DER Facility ID: 285721
Site ID: 503861
DEC Region: 2
Spill Cause: Storm
Spill Class: D5
SWIS: 4301
Spill Date: 2015-01-18
Investigator: RMPIPER
Referred To: Not reported
Reported to Dept: 2015-01-18
CID: Not reported
Water Affected: Not reported
Spill Source: Commercial/Industrial
Spill Notifier: Other
Cleanup Ceased: Not reported
Cleanup Meets Std: False
Last Inspection: Not reported
Recommended Penalty: False
UST Trust: False
Remediation Phase: 0
Date Entered In Computer: 2015-01-18
Spill Record Last Update: 2015-01-20
Spiller Name: GREG REARDON
Spiller Company: PORT RICHMOND WATER POLLUTION PLANT
Spiller Address: 1801 RICHMOND TERRACE
Spiller Company: 999
Contact Name: GREG REARDON
DEC Memo: "referred to DEC water. Closed."
Remarks: "loss due to storm"

All Materials:
Site ID: 503861
Operable Unit ID: 1253205
Operable Unit: 01

PORT RICHMOND WASTEWATER TREATMENT PLANT (Continued) **S106867358**

Material ID:	2255417
Material Code:	0062A
Material Name:	raw sewage
Case No.:	Not reported
Material FA:	Other
Quantity:	Not reported
Units:	Not reported
Recovered:	Not reported
Oxygenate:	Not reported

Name:	PORT RICHMOND PLANT
Address:	1801 RICHMOND TERRACE
City,State,Zip:	STATEN ISLAND, NY
Spill Number/Closed Date:	0413249 / 2005-03-21
Facility ID:	0413249
Facility Type:	ER
DER Facility ID:	285721
Site ID:	339106
DEC Region:	2
Spill Cause:	Other
Spill Class:	D4
SWIS:	4301
Spill Date:	2005-03-21
Investigator:	SMSANGES
Referred To:	Not reported
Reported to Dept:	2005-03-21
CID:	444
Water Affected:	Not reported
Spill Source:	Institutional, Educational, Gov., Other
Spill Notifier:	Local Agency
Cleanup Ceased:	Not reported
Cleanup Meets Std:	True
Last Inspection:	Not reported
Recommended Penalty:	Not reported
UST Trust:	Not reported
Remediation Phase:	0
Date Entered In Computer:	2005-03-21
Spill Record Last Update:	2005-03-21
Spiller Name:	MARK KELLY
Spiller Company:	PORT RICHMOND PLANT
Spiller Address:	1801 RICHMOND TERRACE
Spiller Company:	001
Contact Name:	MARK KELLY
DEC Memo:	"forwarded to DEC water group for action"
Remarks:	"AN UNUSUAL RISIDUAL CAME INTO PLANT: ALL TAKEN CARE OF: IT WAS CORRECTED BY 6AM THIS DATE:"

All Materials:

Site ID:	339106
Operable Unit ID:	1101022
Operable Unit:	01
Material ID:	581169
Material Code:	0027A
Material Name:	chlorine
Case No.:	07782505
Material FA:	Hazardous Material
Quantity:	Not reported

PORT RICHMOND WASTEWATER TREATMENT PLANT (Continued) **S106867358**

Units: G
Recovered: .00
Oxygenate: Not reported

Name: DEP WWT PLANT- PORT RICHMOND
Address: 1801 RICHMOND TERRACE
City,State,Zip: STATEN ISLAND, NY
Spill Number/Closed Date: 1003112 / 2010-06-21
Facility ID: 1003112
Facility Type: ER
DER Facility ID: 285721
Site ID: 436317
DEC Region: 2
Spill Cause: Equipment Failure
Spill Class: C3
SWIS: 4301
Spill Date: 2010-06-18
Investigator: SFRAHMAN
Referred To: Not reported
Reported to Dept: 2010-06-18
CID: Not reported
Water Affected: Not reported
Spill Source: Commercial/Industrial
Spill Notifier: Other
Cleanup Ceased: Not reported
Cleanup Meets Std: False
Last Inspection: Not reported
Recommended Penalty: False
UST Trust: False
Remediation Phase: 0
Date Entered In Computer: 2010-06-18
Spill Record Last Update: 2010-06-21
Spiller Name: Not reported
Spiller Company: NYC DEP
Spiller Address: Not reported
Spiller Company: 999
Contact Name: DEP WWT PLANT- PORT RICHMOND
DEC Memo: "referred to water division.(sr)"
Remarks: "HYPOINTERTERRUPTION @ 1553, HYPO FEED EMERGENCY SYSTEM EMPLOYED AT 1600."

All Materials:
Site ID: 436317
Operable Unit ID: 1187017
Operable Unit: 01
Material ID: 2181881
Material Code: 9999
Material Name: other - HYPOINTERRUPTION
Case No.: Not reported
Material FA: Other
Quantity: Not reported
Units: Not reported
Recovered: Not reported
Oxygenate: Not reported

Name: DEP WWT PLANT- PORT RICHMOND X2

PORT RICHMOND WASTEWATER TREATMENT PLANT (Continued) **S106867358**

Address:	1801 RICHMOND TERRACE
City,State,Zip:	STATEN ISLAND, NY
Spill Number/Closed Date:	1003113 / 2010-06-21
Facility ID:	1003113
Facility Type:	ER
DER Facility ID:	285721
Site ID:	436318
DEC Region:	2
Spill Cause:	Equipment Failure
Spill Class:	C4
SWIS:	4301
Spill Date:	2010-06-18
Investigator:	SFRAHMAN
Referred To:	Not reported
Reported to Dept:	2010-06-18
CID:	Not reported
Water Affected:	Not reported
Spill Source:	Commercial/Industrial
Spill Notifier:	Other
Cleanup Ceased:	Not reported
Cleanup Meets Std:	False
Last Inspection:	Not reported
Recommended Penalty:	False
UST Trust:	False
Remediation Phase:	0
Date Entered In Computer:	2010-06-18
Spill Record Last Update:	2010-06-21
Spiller Name:	MARK KRASNOPOLSKI
Spiller Company:	DEP WWT PLANT- PORT RICHMOND X2
Spiller Address:	1801 RICHMOND TERRACE
Spiller Company:	999
Contact Name:	MARK KRASNOPOLSKI
DEC Memo:	"referred to water division.(sr)"
Remarks:	"HYPOINTERTERRUPTION @ 1815, HYPO FEED EMERGENCY SYSTEM EMPLOYED AT 1820."

All Materials:

Site ID:	436318
Operable Unit ID:	1187018
Operable Unit:	01
Material ID:	2181882
Material Code:	9999
Material Name:	other - HYPOINTERTERRUPTION
Case No.:	Not reported
Material FA:	Other
Quantity:	Not reported
Units:	G
Recovered:	Not reported
Oxygenate:	Not reported

Click this hyperlink while viewing on your computer to access
2 additional NY SPILL: record(s) in the EDR Site Report.

NY MANIFEST:

Name:	NYC DEP PORT RICHMOND WPCP
Address:	1801 RICHMOND TER & BODINE ST

PORT RICHMOND WASTEWATER TREATMENT PLANT (Continued) **S106867358**

City,State,Zip:	STATEN ISLAND, NY 10310
Country:	USA
EPA ID:	NYD000867887
Facility Status:	Not reported
Location Address 1:	1801 RICHMOND TERRACE
Code:	BP
Location Address 2:	& BODINE STREET
Total Tanks:	Not reported
Location City:	STATEN ISLAND
Location State:	NY
Location Zip:	10310
Location Zip 4:	Not reported

NY MANIFEST:

EPAID:	NYD000867887
Mailing Name:	NYC DEP PORT RICHMOND WPCP
Mailing Contact:	MICHALE PATE
Mailing Address 1:	1801 RICHMOND TERRACE
Mailing Address 2:	Not reported
Mailing City:	STATEN ISLAND
Mailing State:	NY
Mailing Zip:	10310
Mailing Zip 4:	Not reported
Mailing Country:	USA
Mailing Phone:	7184471100

NY MANIFEST:

Document ID:	Not reported
Manifest Status:	Not reported
seq:	Not reported
Year:	2016
Trans1 State ID:	MAC300016672
Trans2 State ID:	Not reported
Generator Ship Date:	08/25/2016
Trans1 Recv Date:	08/25/2016
Trans2 Recv Date:	Not reported
TSD Site Recv Date:	08/26/2016
Part A Recv Date:	Not reported
Part B Recv Date:	Not reported
Generator EPA ID:	NYD000867887
Trans1 EPA ID:	Not reported
Trans2 EPA ID:	Not reported
TSDF ID 1:	NYD077444263
TSDF ID 2:	Not reported
Manifest Tracking Number:	009436493FLE
Import Indicator:	N
Export Indicator:	N
Discr Quantity Indicator:	N
Discr Type Indicator:	N
Discr Residue Indicator:	N
Discr Partial Reject Indicator:	N
Discr Full Reject Indicator:	N
Manifest Ref Number:	Not reported
Alt Facility RCRA ID:	Not reported
Alt Facility Sign Date:	Not reported
MGMT Method Type Code:	H141
Waste Code:	Not reported

PORT RICHMOND WASTEWATER TREATMENT PLANT (Continued) **S106867358**

Waste Code:	Not reported
Waste Code:	Not reported
Waste Code:	Not reported
Waste Code:	Not reported
Waste Code:	Not reported
Quantity:	71
Units:	P - Pounds
Number of Containers:	2
Container Type:	DM - Metal drums, barrels
Handling Method:	B Incineration, heat recovery, burning.
Specific Gravity:	1
Waste Code:	D001
Waste Code 1_2:	Not reported
Waste Code 1_3:	Not reported
Waste Code 1_4:	Not reported
Waste Code 1_5:	Not reported
Waste Code 1_6:	Not reported

Click this hyperlink while viewing on your computer to access
-1 additional NY MANIFEST: record(s) in the EDR Site Report.

SPDES:

Name:	PORT RICHMOND WASTEWATER TREATMENT PLANT
Address:	1801 RICHMOND TER
City,State,Zip:	STATEN ISLAND, NY 10310
Permit Number:	NY0026107
State-Region:	2
Expiration Date:	10/31/2020
Current Major Minor Status:	Major
Primary Facility SIC Code:	4952
State Water Body Name:	KILL VAN KULL
Limit Set Status Flag:	Active
Total Actual Average Flow(MGD):	60
Total App Design Flow(MGD):	60
UDF1:	Not reported
Lat/Long:	40.638393 / 74.1256621
DMR Cognizant Official:	DIANE A HAMMERMAN, TECH MGR
UDF2:	001701
UDF3:	SD
FIPS County Code:	NY085

Non-Gov Permit Affiliation Type Desc:	Permittee
Non-Gov Permit Org Formal Name:	NYC DEPT OF ENVIRONMENTAL PROTECTION
Non-Gov Permit Street Address:	96-05 HORACE HARDING EXPY FL 5
Non-Gov Permit Supplemental Location:	Not reported
Non-Gov Permit City:	CORONA
Non-Gov Permit State Code:	NY
Non-Gov Permit Zip Code:	11368
Non-Gov Facility Affiliation Type Desc:	Mailing Address
Non-Gov Facility Org Formal Name:	NYC DEPT OF ENVIR PROTECTION
Non-Gov Facility Street Address:	NYCDEP - PORT RICHMOND WPCF
Non-Gov Facility Supplemental Location:	1801 RICHMOND TERRACE
Non-Gov Facility City:	STATEN ISLAND
Non-Gov Facility State Code:	NY
Non-Gov Facility Zip Code:	10310

PORT RICHMOND WASTEWATER TREATMENT PLANT (Continued) **S106867358**

State Water Body:	02030104040
Region Permit Processed:	C
Dow Discharge Class Code:	05
SPDES Class Description:	EPA Major Municipal
Affiliation Type Description:	Public
Name:	Not reported
Contacts Title:	Not reported
Contacts Email:	Not reported
NOI Submission Date:	Not reported

BN365 **165 MARKS PLACE/STATEN IS** **NY Spills** **S102144089**
SW **165 MARKS PLACE** **N/A**
< 1/8 **NEW YORK CITY, NY**
0.069 mi.
365 ft. **Site 2 of 3 in cluster BN**

Actual:
95 ft.

Focus Map:
8

SPILLS:

Name:	165 MARKS PLACE/STATEN IS
Address:	165 MARKS PLACE
City,State,Zip:	NEW YORK CITY, NY
Spill Number/Closed Date:	8603334 / 1986-08-20
Facility ID:	8603334
Facility Type:	ER
DER Facility ID:	83852
Site ID:	93533
DEC Region:	2
Spill Cause:	Unknown
Spill Class:	Not reported
SWIS:	4301
Spill Date:	1986-08-20
Investigator:	UNASSIGNED
Referred To:	Not reported
Reported to Dept:	1986-08-20
CID:	Not reported
Water Affected:	NONE
Spill Source:	Unknown
Spill Notifier:	Citizen
Cleanup Ceased:	1986-08-20
Cleanup Meets Std:	True
Last Inspection:	Not reported
Recommended Penalty:	False
UST Trust:	False
Remediation Phase:	0
Date Entered In Computer:	1986-09-10
Spill Record Last Update:	1987-08-28
Spiller Name:	Not reported
Spiller Company:	NYCDEP
Spiller Address:	Not reported
Spiller Company:	999
Contact Name:	Not reported
DEC Memo:	"Prior to Sept, 2004 data translation this spill Lead_DEC Field was "
Remarks:	"NO ACTION TAKEN"

All Materials:

Site ID:	93533
Operable Unit ID:	900620
Operable Unit:	01
Material ID:	476160
Material Code:	0630A

165 MARKS PLACE/STATEN IS (Continued) **S102144089**

Material Name:	nonene
Case No.:	Not reported
Material FA:	Other
Quantity:	.00
Units:	G
Recovered:	.00
Oxygenate:	Not reported

AS366 **HARBOR GARDENS ASSOC** **NY AST** **U003384604**
WSW **100 STUYVESANT PLACE** **N/A**
< 1/8 **STATEN ISLAND, NY 10301**
0.070 mi.
367 ft. **Site 4 of 5 in cluster AS**

Actual:
58 ft.

Focus Map:
9

AST:

Name:	HARBOR GARDENS ASSOC
Address:	100 STUYVESANT PLACE
City,State,Zip:	STATEN ISLAND, NY 10301
Region:	STATE
DEC Region:	2
Site Status:	Active
Facility Id:	2-114421
Program Type:	PBS
UTM X:	578001.76921
UTM Y:	4499591.05323
Expiration Date:	03/24/2022
Site Type:	Apartment Building/Office Building

Affiliation Records:

Site Id:	3740
Affiliation Type:	Facility Owner
Company Name:	HARBOR GARDENS ASSOC
Contact Type:	MANAGING PARTNER
Contact Name:	ROBERT FITZSIMMONS
Address1:	285 ST MARKS PLACE
Address2:	Not reported
City:	STATEN ISLAND
State:	NY
Zip Code:	10301
Country Code:	001
Phone:	(218) 447-3982
EMail:	Not reported
Fax Number:	Not reported
Modified By:	DMPOKRZY
Date Last Modified:	2017-06-05

Site Id:	3740
Affiliation Type:	Mail Contact
Company Name:	HARBOR GARDENS ASSOC, C/C GATEWAY ARMS REALTY
Contact Type:	Not reported
Contact Name:	ROBERT J. FITZSIMMONS
Address1:	100 STUYVESANT PLACE
Address2:	Not reported
City:	STATEN ISLAND
State:	NY
Zip Code:	10301
Country Code:	001

HARBOR GARDENS ASSOC (Continued) **U003384604**

Phone:	(218) 447-3982
EMail:	MBAVARO@GATEWAYARMSREALTY.COM
Fax Number:	Not reported
Modified By:	DMPOKRZY
Date Last Modified:	2017-06-05

Site Id:	3740
Affiliation Type:	Facility Operator
Company Name:	HARBOR GARDENS ASSOC
Contact Type:	Not reported
Contact Name:	GATEWAY REALTY CORP
Address1:	Not reported
Address2:	Not reported
City:	Not reported
State:	NN
Zip Code:	Not reported
Country Code:	001
Phone:	(218) 447-3982
EMail:	Not reported
Fax Number:	Not reported
Modified By:	TRANSLAT
Date Last Modified:	2004-03-04

Site Id:	3740
Affiliation Type:	Emergency Contact
Company Name:	HARBOR GARDENS ASSOC
Contact Type:	Not reported
Contact Name:	ROBERT J FITZSOMMONS
Address1:	Not reported
Address2:	Not reported
City:	Not reported
State:	NN
Zip Code:	Not reported
Country Code:	001
Phone:	(718) 273-3800
EMail:	Not reported
Fax Number:	Not reported
Modified By:	TRANSLAT
Date Last Modified:	2004-03-04

Tank Info:

Tank Number:	001
Tank Id:	4087
Material Code:	0001
Common Name of Substance:	#2 Fuel Oil (On-Site Consumption)

Equipment Records:

B00 - Tank External Protection - None
C00 - Pipe Location - No Piping
F00 - Pipe External Protection - None
A00 - Tank Internal Protection - None
D01 - Pipe Type - Steel/Carbon Steel/Iron
K00 - Spill Prevention - None
E00 - Piping Secondary Containment - None
G03 - Tank Secondary Containment - Vault (w/o access)

HARBOR GARDENS ASSOC (Continued) **U003384604**

L09 - Piping Leak Detection - Exempt Suction Piping
I04 - Overfill - Product Level Gauge (A/G)
J02 - Dispenser - Suction Dispenser
H99 - Tank Leak Detection - Other

Tank Location:	Aboveground - on saddles, legs, racks, etc.... Tank bottom is elevated above grade or tank pad, allowing visual inspection.
Tank Type:	Steel/Carbon Steel/Iron
Tank Status:	In Service
Pipe Model:	Not reported
Install Date:	01/01/1924
Capacity Gallons:	5000
Tightness Test Method:	NN
Date Test:	Not reported
Next Test Date:	Not reported
Date Tank Closed:	Not reported
Register:	True
Modified By:	DMPOKRZY
Last Modified:	06/05/2017
Material Name:	#2 fuel oil (on-site consumption)

Tank Number:	002
Tank Id:	4088
Material Code:	0001
Common Name of Substance:	#2 Fuel Oil (On-Site Consumption)

Equipment Records:

B00 - Tank External Protection - None
C00 - Pipe Location - No Piping
F00 - Pipe External Protection - None
A00 - Tank Internal Protection - None
D01 - Pipe Type - Steel/Carbon Steel/Iron
K00 - Spill Prevention - None
I04 - Overfill - Product Level Gauge (A/G)
E00 - Piping Secondary Containment - None
G03 - Tank Secondary Containment - Vault (w/o access)
L09 - Piping Leak Detection - Exempt Suction Piping
J02 - Dispenser - Suction Dispenser
H99 - Tank Leak Detection - Other

Tank Location:	Aboveground - on saddles, legs, racks, etc.... Tank bottom is elevated above grade or tank pad, allowing visual inspection.
Tank Type:	Steel/Carbon Steel/Iron
Tank Status:	In Service
Pipe Model:	Not reported
Install Date:	01/01/1924
Capacity Gallons:	5000
Tightness Test Method:	NN
Date Test:	Not reported
Next Test Date:	Not reported
Date Tank Closed:	Not reported
Register:	True
Modified By:	DMPOKRZY
Last Modified:	06/05/2017
Material Name:	#2 fuel oil (on-site consumption)

AS367 **MILLER PAUL INC** **EDR Hist Cleaner** **1020019503**
WSW **100 STIVESANT PL** **N/A**
< 1/8 **STATEN ISLAND, NY 10302**
0.070 mi.
367 ft. **Site 5 of 5 in cluster AS**

Actual: EDR Hist Cleaner
58 ft.

Focus Map:
9

Year:	Name:	Type:
1993	MILLER PAUL INC	Drycleaning Plants, Except Rugs, NEC
1994	PAUL MILLER INC	Drycleaning Plants, Except Rugs
1994	MILLER PAUL INC	Drycleaning Plants, Except Rugs, NEC
1995	PAUL MILLER INC	Drycleaning Plants, Except Rugs
1995	MILLER PAUL INC	Drycleaning Plants, Except Rugs, NEC
1996	MILLER PAUL INC	Drycleaning Plants, Except Rugs
1996	MILLER PAUL INC	Drycleaning Plants, Except Rugs, NEC
1997	MILLER PAUL INC	Drycleaning Plants, Except Rugs
1997	PAUL MILLER CLEANERS INC	Drycleaning Plants, Except Rugs, NEC
1998	MILLER PAUL INC	Drycleaning Plants, Except Rugs
1999	MILLER PAUL INC	Drycleaning Plants, Except Rugs
2005	KIM KYO	Drycleaning Plants, Except Rugs
2006	KIM KYO	Drycleaning Plants, Except Rugs
2007	KIM KYO	Drycleaning Plants, Except Rugs
2008	KIM KYO	Drycleaning Plants, Except Rugs
2009	KIM KYO	Drycleaning Plants, Except Rugs
2010	KIM KYO	Drycleaning Plants, Except Rugs
2011	KIM KYO	Drycleaning Plants, Except Rugs
2012	KIM KYO	Drycleaning Plants, Except Rugs
2013	KIM KYO	Drycleaning Plants, Except Rugs
2014	KIM KYO	Drycleaning Plants, Except Rugs

AQ368 **ST GEORGE TEXACO SERVICE** **EDR Hist Auto** **1020180192**
SW **65 BAY ST** **N/A**
< 1/8 **ST GEORGE, NY 10301**
0.070 mi.
367 ft. **Site 4 of 4 in cluster AQ**

Actual: EDR Hist Auto
44 ft.

Focus Map:
9

Year:	Name:	Type:
1969	ST GEORGE TEXACO SERVICE	Gasoline Service Stations
1970	ST GEORGE TEXACO SERVICE	Gasoline Service Stations

BP369 **LOT 86,TAXBLOCK 8** **NY E DESIGNATION** **S109528186**
WSW **1 HYATT STREET** **N/A**
< 1/8 **STATEN ISLAND, NY 10301**
0.070 mi.
368 ft. **Site 1 of 4 in cluster BP**

Actual: E DESIGNATION:
68 ft.

Focus Map:
9

Name:	LOT 86,TAXBLOCK 8
Address:	1 HYATT STREET
City,State,Zip:	STATEN ISLAND, NY 10301
Tax Lot(s):	86
Tax Block:	8
Borough Code:	SI
E-No:	E-217
Effective Date:	10/23/2008

LOT 86,TAXBLOCK 8 (Continued) **S109528186**

Satisfaction Date: Not reported
Ceqr Number: 08DCP070R
Ulurp Number: 080426ZMR
Zoning Map No: 21c

Description: Air Quality - #2 Fuel Oil or Natural Gas Heat and Hot Water
Lot Remediation Date: Not reported

Description: Exhaust stack location limitations
Lot Remediation Date: Not reported

---

370 **ALLSTATE PAPER RECYCLING;INC** **NY SWRCY** **S105842312**
SSE **1632 RICHMOND TERRACE** **N/A**
< 1/8 **STATEN ISLAND, NY 10310**
0.070 mi.
370 ft.

Actual:
28 ft.

Focus Map:
7

SWRCY:
Name: ALLSTATE PAPER RECYCLING;INC
Address: 1632 RICHMOND TERRACE
City,State,Zip: STATEN ISLAND, NY 10310
Region: 2
Facility Address 2: Not reported
Phone Number: 7187208484
Owner Type: Not reported
Owner Name: Not reported
Owner Address: Not reported
Owner Address 2: Not reported
Owner City,St,Zip: Not reported
Owner Email: Not reported
Owner Phone: Not reported
Contact Name: FRANK GIASI; PRESIDENT
Contact Address: Not reported
Contact Address 2: Not reported
Contact City,St,Zip: Not reported
Contact Email: Not reported
Contact Phone: Not reported
Activity Desc: RHRF - registration
Activity Number: [43M19]
Active: No
East Coordinate: Not reported
North Coordinate: Not reported
Accuracy Code: Not reported
Regulatory Status: Not reported
Permit #: 2-6401-00047
Auth. Date: Not reported
Expiration Date: Not reported
Waste Types: Not reported
Operator Name: Not reported
Operator Type: Not reported
Last Date: Not reported

BA371 **75 WRIGHT AV** **NY LTANKS** **S105997503**
North **75 WRIGHT AVE** **N/A**
< 1/8 **STATEN ISLAND, NY**
0.071 mi.
373 ft. **Site 2 of 2 in cluster BA**

Actual:
26 ft.

Focus Map:
6

LTANKS:

Name:	75 WRIGHT AV
Address:	75 WRIGHT AVE
City,State,Zip:	STATEN ISLAND, NY
Spill Number/Closed Date:	0209134 / 2006-09-13
Facility ID:	0209134
Site ID:	306756
Spill Date:	2002-12-04
Spill Cause:	Tank Overfill
Spill Source:	Tank Truck
Spill Class:	C4
Cleanup Ceased:	Not reported
SWIS:	4301
Investigator:	DATROMP
Referred To:	Not reported
Reported to Dept:	2002-12-05
CID:	365
Water Affected:	Not reported
Spill Notifier:	Affected Persons
Last Inspection:	Not reported
Recommended Penalty:	False
Meets Standard:	True
UST Involvement:	False
Remediation Phase:	0
Date Entered In Computer:	2002-12-05
Spill Record Last Update:	2006-09-13
Spiller Name:	Not reported
Spiller Company:	REPCO OIL CO
Spiller Address:	918 MC DONALD AVE
Spiller County:	001
Spiller Contact:	SUSAN KITCHENS
Spiller Phone:	(718) 448-7434
Spiller Extention:	Not reported
DEC Region:	2
DER Facility ID:	247753
DEC Memo:	"Prior to Sept, 2004 data translation this spill Lead_DEC Field was DEMEO/DO 12/05/2002 TIPPLE SPOKE WITH HOMEOWNER AND OIL COMPANY. OIL COMPANY INFORMED THAT THE CLEANUP WAS NOT COMPLETE AND THAT ALL OF THE CONTAMINATED ITEMS WERE TO BE CLEANED OR REMOVED AND THAT MANIFESTS FOR DISPOSAL WERE TO BE SUBMITTED TO DEC. WILL CONTINUE COMMUNICATION WITH THE HOMEOWNER. 11/1/05 - Transferred to Central Office Staff for review. Need to follow up with the homeowner with another phone call. 9/13/07 - Spoke to the homeowner about the spill. She informed me that there was a lawsuit that followed, and then a final cleanup of the spill. 9/13/07 - Spill Closed."
Remarks:	"oil co was supposed to deliver to a different house - oil is now in her basement, on her patio, & on her siding - she did call the dep & the oil co - the oil co did put speedy dry down outside her house but they haven't done the rest of the clean up"

All Materials:

Site ID:	306756
Operable Unit ID:	860531
Operable Unit:	01

75 WRIGHT AV (Continued) **S105997503**

Material ID:	516115
Material Code:	0001A
Material Name:	#2 fuel oil
Case No.:	Not reported
Material FA:	Petroleum
Quantity:	.00
Units:	G
Recovered:	.00
Oxygenate:	Not reported

---

372 **165 MORNINGSTAR ROAD** **NY Spills** **S102149098**
SSE **165 MORNINGSTAR ROAD** **N/A**
< 1/8 **STATEN ISLAND, NY**
0.071 mi.
377 ft.

Actual:
43 ft.

Focus Map:
6

SPILLS:

Name:	165 MORNINGSTAR ROAD
Address:	165 MORNINGSTAR ROAD
City,State,Zip:	STATEN ISLAND, NY
Spill Number/Closed Date:	9411663 / 2004-02-05
Facility ID:	9411663
Facility Type:	ER
DER Facility ID:	120474
Site ID:	141064
DEC Region:	2
Spill Cause:	Unknown
Spill Class:	C4
SWIS:	4301
Spill Date:	1994-11-29
Investigator:	MCTIBBE
Referred To:	Not reported
Reported to Dept:	1994-12-01
CID:	Not reported
Water Affected:	2
Spill Source:	Unknown
Spill Notifier:	Federal Government
Cleanup Ceased:	Not reported
Cleanup Meets Std:	False
Last Inspection:	Not reported
Recommended Penalty:	False
UST Trust:	False
Remediation Phase:	0
Date Entered In Computer:	1995-01-06
Spill Record Last Update:	2004-02-05
Spiller Name:	Not reported
Spiller Company:	UNKNOWN
Spiller Address:	Not reported
Spiller Company:	999
Contact Name:	Not reported
DEC Memo:	"Prior to Sept, 2004 data translation this spill Lead_DEC Field was TIBBE UNFOUNDED. POSSIBLE DUMPING."
Remarks:	"SMELL GASOLINE FROM HOUSE TRAP FOR A FEW DAYS, BROOKLYN UNION GAS WAS CALLED AND THEY SAID IT IS GASOLINE COMING FROM THE TRAP."

All Materials:

Site ID:	141064

165 MORNINGSTAR ROAD (Continued) **S102149098**

Operable Unit ID:	1005373
Operable Unit:	01
Material ID:	374000
Material Code:	0009
Material Name:	gasoline
Case No.:	Not reported
Material FA:	Petroleum
Quantity:	-1.00
Units:	L
Recovered:	.00
Oxygenate:	Not reported

---

373 **30 CLINTON AVENUE** **NY Spills** **S103483210**
South **30 CLINTON AVENUE** **N/A**
< 1/8 **STATEN ISLAND, NY**
0.073 mi.
384 ft.

Actual:
40 ft.

Focus Map:
8

SPILLS:

Name:	30 CLINTON AVENUE
Address:	30 CLINTON AVENUE
City,State,Zip:	STATEN ISLAND, NY
Spill Number/Closed Date:	9805692 / 1998-11-04
Facility ID:	9805692
Facility Type:	ER
DER Facility ID:	254944
Site ID:	316231
DEC Region:	2
Spill Cause:	Unknown
Spill Class:	C3
SWIS:	4301
Spill Date:	1998-08-07
Investigator:	O'DOWD
Referred To:	Not reported
Reported to Dept:	1998-08-07
CID:	204
Water Affected:	Not reported
Spill Source:	Unknown
Spill Notifier:	Local Agency
Cleanup Ceased:	Not reported
Cleanup Meets Std:	False
Last Inspection:	Not reported
Recommended Penalty:	False
UST Trust:	False
Remediation Phase:	0
Date Entered In Computer:	1998-08-07
Spill Record Last Update:	1998-11-04
Spiller Name:	Not reported
Spiller Company:	UNKNOWN
Spiller Address:	Not reported
Spiller Company:	999
Contact Name:	KATHERINE SPRANGER
DEC Memo:	""
Remarks:	"NO FURTHUR INFO "

All Materials:

Site ID:	316231

30 CLINTON AVENUE (Continued) **S103483210**

Operable Unit ID:	1063469
Operable Unit:	01
Material ID:	320430
Material Code:	0008
Material Name:	diesel
Case No.:	Not reported
Material FA:	Petroleum
Quantity:	.00
Units:	G
Recovered:	.00
Oxygenate:	Not reported

BQ374 **LOT 87,TAXBLOCK 5** **NY E DESIGNATION** **S109528187**
WSW **24 BAY STREET** **N/A**
< 1/8 **STATEN ISLAND, NY 10301**
0.074 mi.
391 ft. **Site 1 of 5 in cluster BQ**

Actual: **57 ft.**
Focus Map: **9**

E DESIGNATION:

Name:	LOT 87,TAXBLOCK 5
Address:	24 BAY STREET
City,State,Zip:	STATEN ISLAND, NY 10301
Tax Lot(s):	87
Tax Block:	5
Borough Code:	SI
E-No:	E-217
Effective Date:	10/23/2008
Satisfaction Date:	Not reported
Ceqr Number:	08DCP070R
Ulurp Number:	080426ZMR
Zoning Map No:	21c
Description:	Air Quality - #2 Fuel Oil or Natural Gas Heat and Hot Water
Lot Remediation Date:	Not reported
Description:	Exhaust stack location limitations
Lot Remediation Date:	Not reported

BO375 **SUPERGEAR TRANSMISSION INC** **NY AST** **A100296212**
NNW **80A GRANITE AVENUE** **N/A**
< 1/8 **STATEN ISLAND, NY 10303**
0.074 mi.
392 ft. **Site 2 of 3 in cluster BO**

Actual: **18 ft.**
Focus Map: **6**

AST:

Name:	SUPERGEAR TRANSMISSION INC
Address:	80A GRANITE AVENUE
City,State,Zip:	STATEN ISLAND, NY 10303
Region:	STATE
DEC Region:	2
Site Status:	Active
Facility Id:	2-607856
Program Type:	PBS
UTM X:	572068.99310
UTM Y:	4498636.69359

SUPERGEAR TRANSMISSION INC (Continued) **A100296212**

Expiration Date: 06/19/2007
Site Type: Other

Affiliation Records:

Site Id: 29708
Affiliation Type: Facility Owner
Company Name: SUPERGEAR TRANSMISSION INC
Contact Type: Not reported
Contact Name: Not reported
Address1: 80A GRANITE AVE
Address2: Not reported
City: STATEN ISLAND
State: NY
Zip Code: 10303
Country Code: 001
Phone: (718) 983-0194
EMail: Not reported
Fax Number: Not reported
Modified By: TRANSLAT
Date Last Modified: 2004-03-04

Site Id: 29708
Affiliation Type: Mail Contact
Company Name: SUPERGEAR TRANSMISSION INC
Contact Type: Not reported
Contact Name: ALEXANDER HUBER
Address1: 80A GRANITE AVENUE
Address2: Not reported
City: STATEN ISLAND
State: NY
Zip Code: 10303
Country Code: 001
Phone: (718) 983-0194
EMail: Not reported
Fax Number: Not reported
Modified By: TRANSLAT
Date Last Modified: 2004-03-04

Site Id: 29708
Affiliation Type: Facility Operator
Company Name: SUPERGEAR TRANSMISSION INC
Contact Type: Not reported
Contact Name: ALEXANDER HUBER
Address1: Not reported
Address2: Not reported
City: Not reported
State: NN
Zip Code: Not reported
Country Code: 001
Phone: (718) 983-0194
EMail: Not reported
Fax Number: Not reported
Modified By: TRANSLAT
Date Last Modified: 2004-03-04

Site Id: 29708
Affiliation Type: Emergency Contact
Company Name: SUPERGEAR TRANSMISSION INC

SUPERGEAR TRANSMISSION INC (Continued) **A100296212**

Contact Type:	Not reported
Contact Name:	ALEXANDER HUBER
Address1:	Not reported
Address2:	Not reported
City:	Not reported
State:	NN
Zip Code:	Not reported
Country Code:	001
Phone:	(718) 983-0194
EMail:	Not reported
Fax Number:	Not reported
Modified By:	TRANSLAT
Date Last Modified:	2004-03-04

Tank Info:

Tank Number:	001
Tank Id:	63647
Material Code:	0022
Common Name of Substance:	Waste Oil/Used Oil

Equipment Records:

	H00 - Tank Leak Detection - None
	I00 - Overfill - None
	B00 - Tank External Protection - None
	C00 - Pipe Location - No Piping
	F00 - Pipe External Protection - None
	J00 - Dispenser - None
	D00 - Pipe Type - No Piping
	G10 - Tank Secondary Containment - Impervious Underlayment
	A00 - Tank Internal Protection - None
Tank Location:	Aboveground - on saddles, legs, racks, etc.... Tank bottom is elevated above grade or tank pad, allowing visual inspection.
Tank Type:	Steel/Carbon Steel/Iron
Tank Status:	In Service
Pipe Model:	Not reported
Install Date:	Not reported
Capacity Gallons:	275
Tightness Test Method:	NN
Date Test:	Not reported
Next Test Date:	Not reported
Date Tank Closed:	Not reported
Register:	True
Modified By:	TRANSLAT
Last Modified:	04/14/2017
Material Name:	waste oil/used oil

AT376 **36 HAMILTON AVENUE TENANT'S CORP.** **NY UST** **U004076690**
WSW **36 HAMILTON AVENUE** **N/A**
< 1/8 **STATEN ISLAND, NY 10301**
0.075 mi.
395 ft. **Site 5 of 6 in cluster AT**

Actual:
57 ft.

Focus Map:
9

UST:

Name:	36 HAMILTON AVENUE TENANT'S CORP.
Address:	36 HAMILTON AVENUE
City,State,Zip:	STATEN ISLAND, NY 10301
Id/Status:	2-195227 / Active
Program Type:	PBS
Region:	STATE
DEC Region:	2
Expiration Date:	09/19/2020
UTM X:	577879.94880
UTM Y:	4499756.99469
Site Type:	Apartment Building/Office Building

Affiliation Records:

Site Id:	6299
Affiliation Type:	Mail Contact
Company Name:	36 HAMILTON AVENUE TENANTS CORP.
Contact Type:	Not reported
Contact Name:	VALERY LIPARI
Address1:	C/O CHARLES H. GREETHAL MANAGEMENT
Address2:	30-30 NORTHERN BOULEVARD, SUITE 400
City:	LONG ISLAND CITY
State:	NY
Zip Code:	11101
Country Code:	001
Phone:	(212) 340-9300
EMail:	VLIPARI@GREENTHAL.COM
Fax Number:	Not reported
Modified By:	JSMACRI
Date Last Modified:	2019-04-29

Site Id:	6299
Affiliation Type:	Emergency Contact
Company Name:	36 HAMILTON AVENUE TENANTS CORP
Contact Type:	Not reported
Contact Name:	STEVE GREENBAUM
Address1:	Not reported
Address2:	Not reported
City:	Not reported
State:	NN
Zip Code:	Not reported
Country Code:	999
Phone:	(516) 944-5000
EMail:	Not reported
Fax Number:	Not reported
Modified By:	MSBAPTIS
Date Last Modified:	2010-07-20

Site Id:	6299
Affiliation Type:	Facility Owner
Company Name:	36 HAMILTON AVENUE TENANTS CORP
Contact Type:	MANAGEMENT ADMINISTRATION
Contact Name:	VALERY LIPARI
Address1:	30-30 NORTHERN BLVD, SUITE 400

36 HAMILTON AVENUE TENANT'S CORP. (Continued) **U004076690**

Address2:	Not reported
City:	LONG ISLAND CITY
State:	NY
Zip Code:	11101
Country Code:	001
Phone:	(212) 340-9300
EMail:	Not reported
Fax Number:	Not reported
Modified By:	JSMACRI
Date Last Modified:	2019-04-29

Site Id:	6299
Affiliation Type:	Facility Operator
Company Name:	36 HAMILTON AVENUE TENANTS CORP.
Contact Type:	Not reported
Contact Name:	PAUL ST. JUSTE
Address1:	Not reported
Address2:	Not reported
City:	Not reported
State:	NN
Zip Code:	Not reported
Country Code:	001
Phone:	(347) 563-5423
EMail:	Not reported
Fax Number:	Not reported
Modified By:	JSMACRI
Date Last Modified:	2019-04-29

Tank Info:

Tank Number:	01
Tank ID:	10868
Tank Status:	Closed - In Place
Material Name:	Closed - In Place
Capacity Gallons:	10000
Install Date:	Not reported
Date Tank Closed:	Not reported
Registered:	True
Tank Location:	Underground
Tank Type:	Steel/carbon steel
Material Code:	0001
Common Name of Substance:	#2 Fuel Oil (On-Site Consumption)

Tightness Test Method:	03
Date Test:	12/01/1998
Next Test Date:	Not reported
Pipe Model:	Not reported
Modified By:	TRANSLAT
Last Modified:	04/14/2017

Equipment Records:

B02 - Tank External Protection - Original Sacrificial Anode
C00 - Pipe Location - No Piping
F00 - Pipe External Protection - None
A00 - Tank Internal Protection - None
H00 - Tank Leak Detection - None
I04 - Overfill - Product Level Gauge (A/G)

36 HAMILTON AVENUE TENANT'S CORP. (Continued) **U004076690**

G00 - Tank Secondary Containment - None
D00 - Pipe Type - No Piping

AT377 **36 HAMILTON AVENUE TENANT'S CORP.** **NY AST** **A100168828**
WSW **36 HAMILTON AVENUE** **N/A**
< 1/8 **STATEN ISLAND, NY 10301**
0.075 mi.
395 ft. **Site 6 of 6 in cluster AT**

Actual:
57 ft.

Focus Map:
9

AST:

Name:	36 HAMILTON AVENUE TENANT'S CORP.
Address:	36 HAMILTON AVENUE
City,State,Zip:	STATEN ISLAND, NY 10301
Region:	STATE
DEC Region:	2
Site Status:	Active
Facility Id:	2-195227
Program Type:	PBS
UTM X:	577879.94880
UTM Y:	4499756.99469
Expiration Date:	09/19/2020
Site Type:	Apartment Building/Office Building

Affiliation Records:

Site Id:	6299
Affiliation Type:	Mail Contact
Company Name:	36 HAMILTON AVENUE TENANTS CORP.
Contact Type:	Not reported
Contact Name:	VALERY LIPARI
Address1:	C/O CHARLES H. GREETHAL MANAGEMENT
Address2:	30-30 NORTHERN BOULEVARD, SUITE 400
City:	LONG ISLAND CITY
State:	NY
Zip Code:	11101
Country Code:	001
Phone:	(212) 340-9300
EMail:	VLIPARI@GREENTHAL.COM
Fax Number:	Not reported
Modified By:	JSMACRI
Date Last Modified:	2019-04-29

Site Id:	6299
Affiliation Type:	Emergency Contact
Company Name:	36 HAMILTON AVENUE TENANTS CORP
Contact Type:	Not reported
Contact Name:	STEVE GREENBAUM
Address1:	Not reported
Address2:	Not reported
City:	Not reported
State:	NN
Zip Code:	Not reported
Country Code:	999
Phone:	(516) 944-5000
EMail:	Not reported
Fax Number:	Not reported
Modified By:	MSBAPTIS
Date Last Modified:	2010-07-20

36 HAMILTON AVENUE TENANT'S CORP. (Continued) **A100168828**

Site Id:	6299
Affiliation Type:	Facility Owner
Company Name:	36 HAMILTON AVENUE TENANTS CORP
Contact Type:	MANAGEMENT ADMINISTRATION
Contact Name:	VALERY LIPARI
Address1:	30-30 NORTHERN BLVD, SUITE 400
Address2:	Not reported
City:	LONG ISLAND CITY
State:	NY
Zip Code:	11101
Country Code:	001
Phone:	(212) 340-9300
EMail:	Not reported
Fax Number:	Not reported
Modified By:	JSMACRI
Date Last Modified:	2019-04-29

Site Id:	6299
Affiliation Type:	Facility Operator
Company Name:	36 HAMILTON AVENUE TENANTS CORP.
Contact Type:	Not reported
Contact Name:	PAUL ST. JUSTE
Address1:	Not reported
Address2:	Not reported
City:	Not reported
State:	NN
Zip Code:	Not reported
Country Code:	001
Phone:	(347) 563-5423
EMail:	Not reported
Fax Number:	Not reported
Modified By:	JSMACRI
Date Last Modified:	2019-04-29

Tank Info:

Tank Number:	02
Tank Id:	58616
Material Code:	0001
Common Name of Substance:	#2 Fuel Oil (On-Site Consumption)

Equipment Records:

A00 - Tank Internal Protection - None
B01 - Tank External Protection - Painted/Asphalt Coating
K00 - Spill Prevention - None
C00 - Pipe Location - No Piping
F00 - Pipe External Protection - None
E00 - Piping Secondary Containment - None
G03 - Tank Secondary Containment - Vault (w/o access)
H00 - Tank Leak Detection - None
I04 - Overfill - Product Level Gauge (A/G)
J00 - Dispenser - None
D00 - Pipe Type - No Piping
L00 - Piping Leak Detection - None

Tank Location: Aboveground - contact with soil.... Tank bottom rests on soil, allowing no visual inspection.

36 HAMILTON AVENUE TENANT'S CORP. (Continued) **A100168828**

Tank Type:	Steel/Carbon Steel/Iron
Tank Status:	In Service
Pipe Model:	Not reported
Install Date:	08/01/2000
Capacity Gallons:	2500
Tightness Test Method:	NN
Date Test:	Not reported
Next Test Date:	Not reported
Date Tank Closed:	Not reported
Register:	True
Modified By:	JSMACRI
Last Modified:	04/29/2019
Material Name:	#2 fuel oil (on-site consumption)

BR378 **GARAGE - JUNK YARD** **NY Spills** **S108130328**
SSE **1643 RICHMOND TERRACE** **N/A**
< 1/8 **STATEN ISLAND, NY**
0.076 mi.
400 ft. **Site 1 of 3 in cluster BR**

Actual:
16 ft.

Focus Map:
7

SPILLS:

Name:	GARAGE - JUNK YARD
Address:	1643 RICHMOND TERRACE
City,State,Zip:	STATEN ISLAND, NY
Spill Number/Closed Date:	0606047 / 2006-08-29
Facility ID:	0606047
Facility Type:	ER
DER Facility ID:	319219
Site ID:	369337
DEC Region:	2
Spill Cause:	Housekeeping
Spill Class:	C4
SWIS:	4301
Spill Date:	2006-08-25
Investigator:	HRPATEL
Referred To:	Not reported
Reported to Dept:	2006-08-25
CID:	444
Water Affected:	Not reported
Spill Source:	Institutional, Educational, Gov., Other
Spill Notifier:	Other
Cleanup Ceased:	Not reported
Cleanup Meets Std:	False
Last Inspection:	Not reported
Recommended Penalty:	False
UST Trust:	False
Remediation Phase:	0
Date Entered In Computer:	2006-08-25
Spill Record Last Update:	2006-09-25
Spiller Name:	VERA LAW
Spiller Company:	GARAGE
Spiller Address:	1643 RICHMOND TERRACE
Spiller Company:	999
Contact Name:	VERA LAW
DEC Memo:	"visited site with DEC Sangesland. found two buckets of oil close to dumpster and batteries left outside. little oil splashed out of these buckets and ran along property boundry with rain water. found two 275 gal tanks inside building under oil changing station. one of new oil

GARAGE - JUNK YARD (Continued) **S108130328**

and one for used oil. no odor inside property. asked owner to dispose off oil buckets and batteries from property. based on site visit, DEC Sangesland suggest to close this case."

Remarks: "CALLER STATES TAHT THE ABOVE ADDRESS IS SPILLING MOTOR OIL OUTSIDE OF BUSINESS:"

All Materials:

Site ID:	369337
Operable Unit ID:	1127174
Operable Unit:	01
Material ID:	2116760
Material Code:	0015
Material Name:	motor oil
Case No.:	Not reported
Material FA:	Petroleum
Quantity:	Not reported
Units:	G
Recovered:	.00
Oxygenate:	Not reported

BR379 **TRANSAMERICAN CAR CNT.** **NY AST** **A100296438**
SSE **1643 RICHMOND TERRACE** **N/A**
< 1/8 **STATEN ISLAND, NY 10310**
0.076 mi.
400 ft. **Site 2 of 3 in cluster BR**

Actual:
16 ft.

Focus Map:
7

AST:

Name:	TRANSAMERICAN CAR CNT.
Address:	1643 RICHMOND TERRACE
City,State,Zip:	STATEN ISLAND, NY 10310
Region:	STATE
DEC Region:	2
Site Status:	Active
Facility Id:	2-607371
Program Type:	PBS
UTM X:	574306.63708
UTM Y:	4499136.48135
Expiration Date:	01/31/2022
Site Type:	Other Wholesale/Retail Sales

Affiliation Records:

Site Id:	29224
Affiliation Type:	Facility Owner
Company Name:	RONALD INGRASSIA
Contact Type:	PRES
Contact Name:	DIMITRY LEYDEKER
Address1:	1651 RICHMOND TERRACE
Address2:	Not reported
City:	STATEN ISLAND
State:	NY
Zip Code:	10310
Country Code:	001
Phone:	(718) 442-7993
EMail:	Not reported
Fax Number:	Not reported
Modified By:	MXLAY
Date Last Modified:	2017-03-02

TRANSAMERICAN CAR CNT. (Continued) **A100296438**

Site Id:	29224
Affiliation Type:	Mail Contact
Company Name:	TRANSAMERICAN CAR CNT.
Contact Type:	Not reported
Contact Name:	DIMITRY LEYDEKER
Address1:	1643 RICHMOND TERRACE
Address2:	Not reported
City:	STATEN ISLAND
State:	NY
Zip Code:	10310
Country Code:	001
Phone:	(718) 816-7788
EMail:	DLEYDEKER@YAHOO.COM
Fax Number:	Not reported
Modified By:	MXLAY
Date Last Modified:	2017-03-02

Site Id:	29224
Affiliation Type:	Facility Operator
Company Name:	TRANSAMERICAN CAR CNT.
Contact Type:	Not reported
Contact Name:	DIMITRY
Address1:	Not reported
Address2:	Not reported
City:	Not reported
State:	NN
Zip Code:	Not reported
Country Code:	001
Phone:	(718) 816-6660
EMail:	Not reported
Fax Number:	Not reported
Modified By:	TRANSLAT
Date Last Modified:	2004-03-04

Site Id:	29224
Affiliation Type:	Emergency Contact
Company Name:	DIMITRY
Contact Type:	Not reported
Contact Name:	RONNIE
Address1:	Not reported
Address2:	Not reported
City:	Not reported
State:	NN
Zip Code:	Not reported
Country Code:	001
Phone:	(718) 442-7993
EMail:	Not reported
Fax Number:	Not reported
Modified By:	TRANSLAT
Date Last Modified:	2004-03-04

Tank Info:

Tank Number:	001
Tank Id:	62836
Material Code:	0022
Common Name of Substance:	Waste Oil/Used Oil

TRANSAMERICAN CAR CNT. (Continued) **A100296438**

Equipment Records:
D01 - Pipe Type - Steel/Carbon Steel/Iron
F01 - Pipe External Protection - Painted/Asphalt Coating
A00 - Tank Internal Protection - None
B01 - Tank External Protection - Painted/Asphalt Coating
L09 - Piping Leak Detection - Exempt Suction Piping
H00 - Tank Leak Detection - None
G01 - Tank Secondary Containment - Diking (Aboveground)
I04 - Overfill - Product Level Gauge (A/G)
J02 - Dispenser - Suction Dispenser
C03 - Pipe Location - Aboveground/Underground Combination

Tank Location:	Aboveground - on saddles, legs, racks, etc.... Tank bottom is elevated above grade or tank pad, allowing visual inspection.
Tank Type:	Steel/Carbon Steel/Iron
Tank Status:	In Service
Pipe Model:	Not reported
Install Date:	01/01/1985
Capacity Gallons:	275
Tightness Test Method:	NN
Date Test:	Not reported
Next Test Date:	Not reported
Date Tank Closed:	Not reported
Register:	True
Modified By:	MXLAY
Last Modified:	04/14/2017
Material Name:	waste oil/used oil
Tank Number:	002
Tank Id:	62837
Material Code:	0022
Common Name of Substance:	Waste Oil/Used Oil

Equipment Records:
H00 - Tank Leak Detection - None
L09 - Piping Leak Detection - Exempt Suction Piping
A00 - Tank Internal Protection - None
B01 - Tank External Protection - Painted/Asphalt Coating
D01 - Pipe Type - Steel/Carbon Steel/Iron
F01 - Pipe External Protection - Painted/Asphalt Coating
I04 - Overfill - Product Level Gauge (A/G)
C03 - Pipe Location - Aboveground/Underground Combination
J02 - Dispenser - Suction Dispenser
G01 - Tank Secondary Containment - Diking (Aboveground)

Tank Location:	Aboveground - on saddles, legs, racks, etc.... Tank bottom is elevated above grade or tank pad, allowing visual inspection.
Tank Type:	Steel/Carbon Steel/Iron
Tank Status:	In Service
Pipe Model:	Not reported
Install Date:	01/01/1985
Capacity Gallons:	275
Tightness Test Method:	NN
Date Test:	Not reported
Next Test Date:	Not reported
Date Tank Closed:	Not reported
Register:	True

TRANSAMERICAN CAR CNT. (Continued) **A100296438**

Modified By: MXLAY
Last Modified: 04/14/2017
Material Name: waste oil/used oil

380
South
< 1/8
0.076 mi.
401 ft.

CUSTOMIZE AUTO INC **EDR Hist Auto** **1020352118**
66 BROADWAY **N/A**
STATEN ISLAND, NY 10310

Actual:
15 ft.

Focus Map:
7

EDR Hist Auto

Year:	Name:	Type:
2010	CUSTOMIZE AUTO INC	General Automotive Repair Shops
2011	CUSTOMIZE AUTO INC	General Automotive Repair Shops
2013	76 MIDLAND AVENUE LLC	Gasoline Service Stations
2014	JMK AUTO REPAIR SHOP INC	General Automotive Repair Shops

---

BQ381
WSW
< 1/8
0.076 mi.
402 ft.

THIRTY BAY STREET CO., INC. **NY AST** **A100175481**
30 BAY STREET **N/A**
STATEN ISLAND, NY 10301

Site 2 of 5 in cluster BQ

Actual:
56 ft.

Focus Map:
9

AST:
Name: THIRTY BAY STREET CO., INC.
Address: 30 BAY STREET
City,State,Zip: STATEN ISLAND, NY 10301
Region: STATE
DEC Region: 2
Site Status: Active
Facility Id: 2-605190
Program Type: PBS
UTM X: 578122.89485
UTM Y: 4499360.50587
Expiration Date: 02/12/2021
Site Type: Apartment Building/Office Building

Affiliation Records:
Site Id: 27059
Affiliation Type: Facility Owner
Company Name: THIRTY BAY STREET CO
Contact Type: MANAGING AGENT
Contact Name: AVERY J. GROSS
Address1: 30 BAY STREET
Address2: Not reported
City: STATEN ISLAND
State: NY
Zip Code: 10301
Country Code: 001
Phone: (718) 447-8006
EMail: Not reported
Fax Number: Not reported
Modified By: MSBAPTIS
Date Last Modified: 2010-11-16

Site Id: 27059

THIRTY BAY STREET CO., INC. (Continued) **A100175481**

Affiliation Type:	Mail Contact
Company Name:	THIRTY BAY STREET COMPANY
Contact Type:	Not reported
Contact Name:	AVERY GROSS
Address1:	30 BAY STREET
Address2:	Not reported
City:	STATEN ISLAND
State:	NY
Zip Code:	10301
Country Code:	001
Phone:	(718) 447-8006
EMail:	AVERYJGROSS@GMAIL.COM
Fax Number:	Not reported
Modified By:	NTFREEMA
Date Last Modified:	2016-02-04

Site Id:	27059
Affiliation Type:	Facility Operator
Company Name:	THIRTY BAY STREET CO., INC.
Contact Type:	Not reported
Contact Name:	AVERY GROSS
Address1:	Not reported
Address2:	Not reported
City:	Not reported
State:	NN
Zip Code:	Not reported
Country Code:	001
Phone:	(718) 447-8006
EMail:	Not reported
Fax Number:	Not reported
Modified By:	TRANSLAT
Date Last Modified:	2004-03-04

Site Id:	27059
Affiliation Type:	Emergency Contact
Company Name:	AVERY GROSS
Contact Type:	Not reported
Contact Name:	AVERY GROSS
Address1:	Not reported
Address2:	Not reported
City:	Not reported
State:	NN
Zip Code:	Not reported
Country Code:	001
Phone:	(718) 447-8006
EMail:	Not reported
Fax Number:	Not reported
Modified By:	TRANSLAT
Date Last Modified:	2004-03-04

Tank Info:

Tank Number:	1
Tank Id:	59554
Material Code:	0001
Common Name of Substance:	#2 Fuel Oil (On-Site Consumption)

THIRTY BAY STREET CO., INC. (Continued) **A100175481**

Equipment Records:

K01 - Spill Prevention - Catch Basin
L09 - Piping Leak Detection - Exempt Suction Piping
B00 - Tank External Protection - None
E02 - Piping Secondary Containment - Vault (with Access)
F00 - Pipe External Protection - None
A00 - Tank Internal Protection - None
D01 - Pipe Type - Steel/Carbon Steel/Iron
C01 - Pipe Location - Aboveground
H06 - Tank Leak Detection - Impervious Barrier/Concrete Pad (A/G)
G02 - Tank Secondary Containment - Vault (w/access)
I05 - Overfill - Vent Whistle
J02 - Dispenser - Suction Dispenser

Tank Location:	Aboveground - on saddles, legs, racks, etc.... Tank bottom is elevated above grade or tank pad, allowing visual inspection.
Tank Type:	Steel/Carbon Steel/Iron
Tank Status:	In Service
Pipe Model:	Not reported
Install Date:	06/15/1956
Capacity Gallons:	5000
Tightness Test Method:	NN
Date Test:	Not reported
Next Test Date:	Not reported
Date Tank Closed:	Not reported
Register:	True
Modified By:	NTFREEMA
Last Modified:	04/14/2017
Material Name:	#2 fuel oil (on-site consumption)

BR382 **DR NICKS TRANSMISSIONS** **EDR Hist Auto** **1020323207**
SSE **1647 RICHMOND TER** **N/A**
< 1/8 **STATEN ISLAND, NY 10310**
0.077 mi.
404 ft. **Site 3 of 3 in cluster BR**

Actual: EDR Hist Auto
16 ft.

Focus Map:
7

Year:	Name:	Type:
1990	DR NICKS TRANSMISSIONS	Automotive Transmission Repair Shops
1991	DR NICKS TRANSMISSIONS	Automotive Transmission Repair Shops
1992	DR NICKS TRANSMISSIONS	Automotive Transmission Repair Shops
1993	DR NICKS TRANSMISSIONS	Automotive Transmission Repair Shops
1994	DR NICKS TRANSMISSIONS	Automotive Transmission Repair Shops
1996	STATEN ISLAND AUTO GLASS INC	General Automotive Repair Shops

---

383 **PRIVATE RESIDENCE** **NY Spills** **S110139386**
North **76 HOUSEMAN AVENUE** **N/A**
< 1/8 **STATEN ISLAND, NY 10303**
0.077 mi.
405 ft.

Actual: SPILLS:
21 ft.

Focus Map:
6

Name:	PRIVATE RESIDENCE
Address:	76 HOUSEMAN AVENUE
City,State,Zip:	STATEN ISLAND, NY 10303
Spill Number/Closed Date:	0910810 / 2010-04-01

PRIVATE RESIDENCE (Continued) **S110139386**

Facility ID:	0910810
Facility Type:	ER
DER Facility ID:	372473
Site ID:	423580
DEC Region:	2
Spill Cause:	Equipment Failure
Spill Class:	C4
SWIS:	4301
Spill Date:	2010-01-05
Investigator:	SFRAHMAN
Referred To:	Not reported
Reported to Dept:	2010-01-05
CID:	Not reported
Water Affected:	Not reported
Spill Source:	Private Dwelling
Spill Notifier:	Other
Cleanup Ceased:	Not reported
Cleanup Meets Std:	False
Last Inspection:	Not reported
Recommended Penalty:	False
UST Trust:	False
Remediation Phase:	0
Date Entered In Computer:	2010-01-05
Spill Record Last Update:	2010-04-01
Spiller Name:	MICHEAL BARNS
Spiller Company:	MICHAEL BARNES
Spiller Address:	76 HOUSEMAN AVE
Spiller Company:	999
Contact Name:	MICHAEL NATOLI
DEC Memo:	"01/08/10 CSL sent to Michael Barnes 76 Houseman Avenue Staten Island, NY 10303(sr) 04/01/10 no response received from the home owner.Spill was minor. No indication of soil or ground water being impacted. Left messege for Petro Oil(Micheal Natoli).No call back received.(sr) "
Remarks:	"Caller reporting a leak in tank. Caller states minor leak. Clean up pending."

All Materials:

Site ID:	423580
Operable Unit ID:	1179391
Operable Unit:	01
Material ID:	2173059
Material Code:	0001A
Material Name:	#2 fuel oil
Case No.:	Not reported
Material FA:	Petroleum
Quantity:	1.00
Units:	G
Recovered:	Not reported
Oxygenate:	Not reported

384
NNW
< 1/8
0.077 mi.
408 ft.

AUTO SHOP
50 MORNING STAR ROAD
STATEN ISLAND, NY

NY Spills **S108467198**
N/A

Actual:
21 ft.

Focus Map:
6

SPILLS:

Name:	AUTO SHOP
Address:	50 MORNING STAR ROAD
City,State,Zip:	STATEN ISLAND, NY
Spill Number/Closed Date:	0614021 / 2007-04-05
Facility ID:	0614021
Facility Type:	ER
DER Facility ID:	328679
Site ID:	379189
DEC Region:	2
Spill Cause:	Housekeeping
Spill Class:	C4
SWIS:	4301
Spill Date:	2007-03-30
Investigator:	hrpatel
Referred To:	Not reported
Reported to Dept:	2007-03-30
CID:	444
Water Affected:	Not reported
Spill Source:	Institutional, Educational, Gov., Other
Spill Notifier:	Other
Cleanup Ceased:	Not reported
Cleanup Meets Std:	False
Last Inspection:	Not reported
Recommended Penalty:	False
UST Trust:	False
Remediation Phase:	0
Date Entered In Computer:	2007-03-30
Spill Record Last Update:	2007-04-05
Spiller Name:	OFFICER WORDEN
Spiller Company:	AUTO SHOP
Spiller Address:	50 MORNING STAR ROAD
Spiller Company:	001
Contact Name:	OFFICER WORDEN
DEC Memo:	"Patel will visit the site within the next few days 04/05/07-Hiralkumar Patel. visited site yesterday. met Mr. Hadfield (718-447-6724), property owner. walked through yard. found junk of cars on-site, but no sign of oil leak. no sheen on rainy water from yard. based on site observations, case closed."
Remarks:	"LEAKING ON GROUND AT ABOVE ADDRESS AND IS A JUNK YARD:"

All Materials:

Site ID:	379189
Operable Unit ID:	1136679
Operable Unit:	01
Material ID:	2126626
Material Code:	0008
Material Name:	diesel
Case No.:	Not reported
Material FA:	Petroleum
Quantity:	.00
Units:	G
Recovered:	.00
Oxygenate:	Not reported

AUTO SHOP (Continued) **S108467198**

Site ID:	379189
Operable Unit ID:	1136679
Operable Unit:	01
Material ID:	2126627
Material Code:	0015
Material Name:	motor oil
Case No.:	Not reported
Material FA:	Petroleum
Quantity:	.00
Units:	G
Recovered:	.00
Oxygenate:	Not reported

BS385 **72 UNION AVE** **NY Spills** **S102238760**
North **72 UNION AVE** **N/A**
< 1/8 **STATEN ISLAND, NY**
0.077 mi.
408 ft. **Site 1 of 2 in cluster BS**

Actual:
37 ft.

Focus Map:
6

SPILLS:

Name:	72 UNION AVE
Address:	72 UNION AVE
City,State,Zip:	STATEN ISLAND, NY
Spill Number/Closed Date:	9512847 / 1996-01-16
Facility ID:	9512847
Facility Type:	ER
DER Facility ID:	170416
Site ID:	205168
DEC Region:	2
Spill Cause:	Equipment Failure
Spill Class:	C4
SWIS:	4301
Spill Date:	1996-01-16
Investigator:	SMMARTIN
Referred To:	Not reported
Reported to Dept:	1996-01-16
CID:	205
Water Affected:	Not reported
Spill Source:	Private Dwelling
Spill Notifier:	Responsible Party
Cleanup Ceased:	Not reported
Cleanup Meets Std:	False
Last Inspection:	Not reported
Recommended Penalty:	False
UST Trust:	False
Remediation Phase:	0
Date Entered In Computer:	1996-01-16
Spill Record Last Update:	1996-02-02
Spiller Name:	GARDEL MCBRIDE
Spiller Company:	72 UNION AVE
Spiller Address:	72 UNION AVE
Spiller Company:	001
Contact Name:	GARDEL MCBRIDE
DEC Memo:	"Prior to Sept, 2004 data translation this spill Lead_DEC Field was MARTINKAT SPOKE TO AUGIE - ABOUT 1 QUART"
Remarks:	"OIL BLEEDER PLUG ON BURNER LOOSE, AND LEAKED."

72 UNION AVE (Continued) **S102238760**

All Materials:

Site ID:	205168
Operable Unit ID:	1027175
Operable Unit:	01
Material ID:	356586
Material Code:	0001A
Material Name:	#2 fuel oil
Case No.:	Not reported
Material FA:	Petroleum
Quantity:	1.00
Units:	G
Recovered:	.00
Oxygenate:	Not reported

BS386 **7TH DAY ADVENTIST CHURCH** **NY LTANKS** **S104275731**
North **72-76 UNION AVENUE** **N/A**
< 1/8 **STATEN ISLAND, NY**
0.077 mi.
408 ft. **Site 2 of 2 in cluster BS**

Actual:
37 ft.

Focus Map:
6

LTANKS:

Name:	7TH DAY ADVENTIST CHURCH
Address:	72-76 UNION AVENUE
City,State,Zip:	STATEN ISLAND, NY
Spill Number/Closed Date:	9413766 / 1995-01-17
Facility ID:	9413766
Site ID:	142627
Spill Date:	1995-01-17
Spill Cause:	Tank Failure
Spill Source:	Tank Truck
Spill Class:	C4
Cleanup Ceased:	1995-01-17
SWIS:	4301
Investigator:	SMMARTIN
Referred To:	Not reported
Reported to Dept:	1995-01-17
CID:	Not reported
Water Affected:	Not reported
Spill Notifier:	Responsible Party
Last Inspection:	Not reported
Recommended Penalty:	False
Meets Standard:	True
UST Involvement:	False
Remediation Phase:	0
Date Entered In Computer:	1995-03-22
Spill Record Last Update:	2004-09-30
Spiller Name:	Not reported
Spiller Company:	SIPCO FUEL CO
Spiller Address:	Not reported
Spiller County:	001
Spiller Contact:	Not reported
Spiller Phone:	Not reported
Spiller Extention:	Not reported
DEC Region:	2
DER Facility ID:	121689
DEC Memo:	"Prior to Sept, 2004 data translation this spill Lead_DEC Field was

7TH DAY ADVENTIST CHURCH (Continued) **S104275731**

	MARTINKAT "
Remarks:	"1 QUART OVERFILL - SPILL CLEANED"

All Materials:

Site ID:	142627
Operable Unit ID:	1011319
Operable Unit:	01
Material ID:	372507
Material Code:	0001A
Material Name:	#2 fuel oil
Case No.:	Not reported
Material FA:	Petroleum
Quantity:	1.00
Units:	G
Recovered:	.00
Oxygenate:	Not reported

387
SSE
< 1/8
0.080 mi.
422 ft.

Actual:
39 ft.

Focus Map:
6

165 PULASKI AVE/S.I.
165 PULASKI AVENUE
NEW YORK CITY, NY

NY Spills **S102145777**
N/A

SPILLS:

Name:	165 PULASKI AVE/S.I.
Address:	165 PULASKI AVENUE
City,State,Zip:	NEW YORK CITY, NY
Spill Number/Closed Date:	9001220 / 1990-05-02
Facility ID:	9001220
Facility Type:	ER
DER Facility ID:	215448
Site ID:	264338
DEC Region:	2
Spill Cause:	Deliberate
Spill Class:	Not reported
SWIS:	4301
Spill Date:	1990-05-01
Investigator:	O'DOWD
Referred To:	Not reported
Reported to Dept:	1990-05-02
CID:	Not reported
Water Affected:	Not reported
Spill Source:	Private Dwelling
Spill Notifier:	Affected Persons
Cleanup Ceased:	1990-05-02
Cleanup Meets Std:	True
Last Inspection:	Not reported
Recommended Penalty:	False
UST Trust:	False
Remediation Phase:	0
Date Entered In Computer:	1990-05-11
Spill Record Last Update:	2004-09-30
Spiller Name:	Not reported
Spiller Company:	Not reported
Spiller Address:	Not reported
Spiller Company:	001
Contact Name:	Not reported

165 PULASKI AVE/S.I. (Continued) **S102145777**

DEC Memo: ""
Remarks: "CITIZEN DOING AUTO REPAIR BUSINESS IN BACKYARD, DUMPING GASOLINE, FREON, ANTI-FREEZE, ETC."

All Materials:
Site ID: 264338
Operable Unit ID: 939566
Operable Unit: 01
Material ID: 439574
Material Code: 0026A
Material Name: asbestos
Case No.: 01332214
Material FA: Hazardous Material
Quantity: .00
Units: Not reported
Recovered: .00
Oxygenate: Not reported

Site ID: 264338
Operable Unit ID: 939566
Operable Unit: 01
Material ID: 439573
Material Code: 0022
Material Name: waste oil/used oil
Case No.: Not reported
Material FA: Petroleum
Quantity: -1.00
Units: Not reported
Recovered: .00
Oxygenate: Not reported

BT388 **CUSTOMER SERVICE CENTER WAREHOUSE** **RCRA NonGen / NLR** **1016455666**
South **125 LAKE AVE** **FINDS** **NYR000207712**
< 1/8 **STATEN ISLAND, NY 10314** **ECHO**
0.081 mi. **NY MANIFEST**
426 ft. **Site 1 of 3 in cluster BT**

Actual: **34 ft.**

Focus Map: **6**

RCRA NonGen / NLR:
Date form received by agency: 02/18/2014
Facility name: CUSTOMER SERVICE CENTER WAREHOUSE
Facility address: 125 LAKE AVE
STATEN ISLAND, NY 10314
EPA ID: NYR000207712
Mailing address: BROADWAY - 23RD FL H&S
NEW YORK, NY 10004
Contact: PASHKO R CAMAJ
Contact address: BROADWAY - 23RD FL H&S
NEW YORK, NY 10004
Contact country: US
Contact telephone: 646-252-7046
Contact email: PCAMAJ@MTABT.ORG
EPA Region: 02
Classification: Non-Generator
Description: Handler: Non-Generators do not presently generate hazardous waste

Owner/Operator Summary:
Owner/operator name: ANDREW LEIDER - 125 LAKE AVENUE REALTY L

CUSTOMER SERVICE CENTER WAREHOUSE (Continued) **1016455666**

Owner/operator address: LAKE AVE
STATEN ISLAND, NY 10314
Owner/operator country: US
Owner/operator telephone: Not reported
Owner/operator email: Not reported
Owner/operator fax: Not reported
Owner/operator extension: Not reported
Legal status: Private
Owner/Operator Type: Owner
Owner/Op start date: 05/27/2004
Owner/Op end date: Not reported

Owner/operator name: ROBERT SELVAGGI - OPERATIONS MANAGER
Owner/operator address: Not reported
Not reported
Owner/operator country: US
Owner/operator telephone: Not reported
Owner/operator email: Not reported
Owner/operator fax: Not reported
Owner/operator extension: Not reported
Legal status: Private
Owner/Operator Type: Operator
Owner/Op start date: 01/10/2013
Owner/Op end date: Not reported

Handler Activities Summary:
U.S. importer of hazardous waste: No
Mixed waste (haz. and radioactive): No
Recycler of hazardous waste: No
Transporter of hazardous waste: No
Treater, storer or disposer of HW: No
Underground injection activity: No
On-site burner exemption: No
Furnace exemption: No
Used oil fuel burner: No
Used oil processor: No
User oil refiner: No
Used oil fuel marketer to burner: No
Used oil Specification marketer: No
Used oil transfer facility: No
Used oil transporter: No

Universal Waste Summary:
Waste type: Batteries
Accumulated waste on-site: Yes
Generated waste on-site: Not reported

Violation Status: No violations found

FINDS:

Registry ID: 110058879940

Environmental Interest/Information System
RCRAInfo is a national information system that supports the Resource Conservation and Recovery Act (RCRA) program through the tracking of events and activities related to facilities that generate, transport,

CUSTOMER SERVICE CENTER WAREHOUSE (Continued) **1016455666**

and treat, store, or dispose of hazardous waste. RCRAInfo allows RCRA program staff to track the notification, permit, compliance, and corrective action activities required under RCRA.

Click this hyperlink while viewing on your computer to access additional FINDS: detail in the EDR Site Report.

ECHO:

Envid:	1016455666
Registry ID:	110058879940
DFR URL:	http://echo.epa.gov/detailed-facility-report?fid=110058879940

NY MANIFEST:

Name:	CUSTOMER SERVICE CENTER WAREHOUSE
Address:	125 LAKE AVE
City,State,Zip:	STATEN ISLAND, NY 10314
Country:	USA
EPA ID:	NYR000207712
Facility Status:	Not reported
Location Address 1:	125 LAKE AVE
Code:	BP
Location Address 2:	Not reported
Total Tanks:	Not reported
Location City:	STATEN ISLAND
Location State:	NY
Location Zip:	10314
Location Zip 4:	Not reported

NY MANIFEST:

EPAID:	NYR000207712
Mailing Name:	CUSTOMER SERVICE CENTER WAREHOUSE
Mailing Contact:	CUSTOMER SERVICE CENTER WAREHOUSE
Mailing Address 1:	125 LAKE AVE
Mailing Address 2:	Not reported
Mailing City:	STATEN ISLAND
Mailing State:	NY
Mailing Zip:	10314
Mailing Zip 4:	Not reported
Mailing Country:	USA
Mailing Phone:	Not reported

Click this hyperlink while viewing on your computer to access -1 additional NY MANIFEST: record(s) in the EDR Site Report.

BT389 **125 LAKE AVENUE INDUSTRIAL PARK** **NY UST** **U004190188**
South **125 LAKE AVENUE.** **N/A**
< 1/8 **STATEN ISLAND, NY 10303**
0.081 mi.
426 ft. **Site 2 of 3 in cluster BT**

Actual:
34 ft.

Focus Map:
6

UST:

Name:	125 LAKE AVENUE INDUSTRIAL PARK
Address:	125 LAKE AVENUE.
City,State,Zip:	STATEN ISLAND, NY 10303
Id/Status:	2-611812 / Active

125 LAKE AVENUE INDUSTRIAL PARK (Continued) **U004190188**

Program Type:	PBS
Region:	STATE
DEC Region:	2
Expiration Date:	07/30/2020
UTM X:	571815.76309
UTM Y:	4498449.83077
Site Type:	Other

Affiliation Records:

Site Id:	463902
Affiliation Type:	Facility Owner
Company Name:	135 LAKE AVENUE REALTY LLC
Contact Type:	SOLE MEMBER
Contact Name:	ANDREW B. LEIDER
Address1:	257 LITTLE YORK ROAD
Address2:	Not reported
City:	WARWICK
State:	NY
Zip Code:	10990
Country Code:	001
Phone:	(845) 609-7020
EMail:	ANDY.LEIDER1@GMAIL.COM
Fax Number:	Not reported
Modified By:	NTFREEMA
Date Last Modified:	2015-06-15

Site Id:	463902
Affiliation Type:	Mail Contact
Company Name:	135 LAKE AVENUE REALTY LLC
Contact Type:	SOLE MEMBER
Contact Name:	ANDREW B. LEIDER
Address1:	257 LITTLE YORK ROAD
Address2:	Not reported
City:	WARWICK
State:	NY
Zip Code:	10990
Country Code:	001
Phone:	(845) 609-7020
EMail:	ANDY.LEIDER1@GMAIL.COM
Fax Number:	Not reported
Modified By:	NTFREEMA
Date Last Modified:	2015-06-15

Site Id:	463902
Affiliation Type:	Facility Operator
Company Name:	125 LAKE AVENUE INDUTRUAL PARK
Contact Type:	Not reported
Contact Name:	JOSE VILLALOBOS
Address1:	Not reported
Address2:	Not reported
City:	Not reported
State:	NN
Zip Code:	Not reported
Country Code:	001
Phone:	(718) 420-6386
EMail:	Not reported
Fax Number:	Not reported
Modified By:	MSBAPTIS

125 LAKE AVENUE INDUSTRIAL PARK (Continued) **U004190188**

Date Last Modified: 2012-05-07

Site Id: 463902
Affiliation Type: Emergency Contact
Company Name: 135 LAKE AVENUE REALTY LLC
Contact Type: Not reported
Contact Name: ANDREW LEIDER
Address1: Not reported
Address2: Not reported
City: Not reported
State: NN
Zip Code: Not reported
Country Code: 001
Phone: (917) 992-9171
EMail: Not reported
Fax Number: Not reported
Modified By: MSBAPTIS
Date Last Modified: 2012-05-07

Tank Info:

Tank Number: 001
Tank ID: 243924
Tank Status: Temporarily Out of Service
Material Name: Temporarily Out of Service
Capacity Gallons: 7500
Install Date: 01/01/1955
Date Tank Closed: 01/01/1995
Registered: True
Tank Location: Underground
Tank Type: Fiberglass reinforced plastic [FRP]
Material Code: 0003
Common Name of Substance: #6 Fuel Oil (On-Site Consumption)

Tightness Test Method: -
Date Test: Not reported
Next Test Date: Not reported
Pipe Model: Not reported
Modified By: DAFRANCI
Last Modified: 04/14/2017

Equipment Records:

B00 - Tank External Protection - None
F00 - Pipe External Protection - None
A00 - Tank Internal Protection - None
D01 - Pipe Type - Steel/Carbon Steel/Iron
K00 - Spill Prevention - None
H00 - Tank Leak Detection - None
E07 - Piping Secondary Containment - Trench Liner
L00 - Piping Leak Detection - None
C02 - Pipe Location - Underground/On-ground
G00 - Tank Secondary Containment - None
J02 - Dispenser - Suction Dispenser
I05 - Overfill - Vent Whistle

Tank Number: 001B

125 LAKE AVENUE INDUSTRIAL PARK (Continued) **U004190188**

Tank ID:	266985
Tank Status:	Temporarily Out of Service
Material Name:	Temporarily Out of Service
Capacity Gallons:	7500
Install Date:	01/01/1995
Date Tank Closed:	Not reported
Registered:	True
Tank Location:	Underground
Tank Type:	Fiberglass reinforced plastic [FRP]
Tightness Test Method:	-
Date Test:	Not reported
Next Test Date:	Not reported
Pipe Model:	Not reported
Modified By:	DAFRANCI
Last Modified:	04/14/2017

Equipment Records:

K00 - Spill Prevention - None
A00 - Tank Internal Protection - None
D01 - Pipe Type - Steel/Carbon Steel/Iron
B00 - Tank External Protection - None
F00 - Pipe External Protection - None
H00 - Tank Leak Detection - None
I05 - Overfill - Vent Whistle
G00 - Tank Secondary Containment - None
J02 - Dispenser - Suction Dispenser
C02 - Pipe Location - Underground/On-ground
L00 - Piping Leak Detection - None
E07 - Piping Secondary Containment - Trench Liner

Tank Number:	001C
Tank ID:	266986
Tank Status:	Temporarily Out of Service
Material Name:	Temporarily Out of Service
Capacity Gallons:	7500
Install Date:	01/01/1995
Date Tank Closed:	Not reported
Registered:	True
Tank Location:	Underground
Tank Type:	Fiberglass reinforced plastic [FRP]
Tightness Test Method:	-
Date Test:	Not reported
Next Test Date:	Not reported
Pipe Model:	Not reported
Modified By:	DAFRANCI
Last Modified:	04/14/2017

Equipment Records:

A00 - Tank Internal Protection - None
D01 - Pipe Type - Steel/Carbon Steel/Iron
K00 - Spill Prevention - None
H00 - Tank Leak Detection - None
B00 - Tank External Protection - None
F00 - Pipe External Protection - None
E07 - Piping Secondary Containment - Trench Liner
L00 - Piping Leak Detection - None
I05 - Overfill - Vent Whistle

125 LAKE AVENUE INDUSTRIAL PARK (Continued) **U004190188**

C02 - Pipe Location - Underground/On-ground
G00 - Tank Secondary Containment - None
J02 - Dispenser - Suction Dispenser

Tank Number:	001D
Tank ID:	266987
Tank Status:	Temporarily Out of Service
Material Name:	Temporarily Out of Service
Capacity Gallons:	7500
Install Date:	01/01/1995
Date Tank Closed:	Not reported
Registered:	True
Tank Location:	Underground
Tank Type:	Fiberglass reinforced plastic [FRP]
Tightness Test Method:	-
Date Test:	Not reported
Next Test Date:	Not reported
Pipe Model:	Not reported
Modified By:	DAFRANCI
Last Modified:	04/14/2017

Equipment Records:

B00 - Tank External Protection - None
F00 - Pipe External Protection - None
A00 - Tank Internal Protection - None
D01 - Pipe Type - Steel/Carbon Steel/Iron
K00 - Spill Prevention - None
H00 - Tank Leak Detection - None
E07 - Piping Secondary Containment - Trench Liner
L00 - Piping Leak Detection - None
C02 - Pipe Location - Underground/On-ground
G00 - Tank Secondary Containment - None
J02 - Dispenser - Suction Dispenser
I05 - Overfill - Vent Whistle

Tank Number:	001E
Tank ID:	266988
Tank Status:	Temporarily Out of Service
Material Name:	Temporarily Out of Service
Capacity Gallons:	7500
Install Date:	01/01/1995
Date Tank Closed:	Not reported
Registered:	True
Tank Location:	Underground
Tank Type:	Fiberglass reinforced plastic [FRP]
Tightness Test Method:	-
Date Test:	Not reported
Next Test Date:	Not reported
Pipe Model:	Not reported
Modified By:	DAFRANCI
Last Modified:	04/14/2017

Equipment Records:

A00 - Tank Internal Protection - None
D01 - Pipe Type - Steel/Carbon Steel/Iron
K00 - Spill Prevention - None

125 LAKE AVENUE INDUSTRIAL PARK (Continued) **U004190188**

H00 - Tank Leak Detection - None
B00 - Tank External Protection - None
F00 - Pipe External Protection - None
I05 - Overfill - Vent Whistle
C02 - Pipe Location - Underground/On-ground
G00 - Tank Secondary Containment - None
J02 - Dispenser - Suction Dispenser
E07 - Piping Secondary Containment - Trench Liner
L00 - Piping Leak Detection - None

Tank Number:	002
Tank ID:	243925
Tank Status:	Temporarily Out of Service
Material Name:	Temporarily Out of Service
Capacity Gallons:	5000
Install Date:	01/01/1955
Date Tank Closed:	01/01/1995
Registered:	True
Tank Location:	Underground
Tank Type:	Steel/carbon steel
Material Code:	0003
Common Name of Substance:	#6 Fuel Oil (On-Site Consumption)
Tightness Test Method:	-
Date Test:	Not reported
Next Test Date:	Not reported
Pipe Model:	Not reported
Modified By:	DAFRANCI
Last Modified:	04/14/2017

Equipment Records:

F00 - Pipe External Protection - None
B00 - Tank External Protection - None
K00 - Spill Prevention - None
D01 - Pipe Type - Steel/Carbon Steel/Iron
A00 - Tank Internal Protection - None
E00 - Piping Secondary Containment - None
H00 - Tank Leak Detection - None
I05 - Overfill - Vent Whistle
J02 - Dispenser - Suction Dispenser
C02 - Pipe Location - Underground/On-ground
G00 - Tank Secondary Containment - None
L00 - Piping Leak Detection - None

BT390 **STATEN ISLAND TOWING SERVICE** **NY Spills** **S118638429**
South **125 LAKE AVE** **N/A**
< 1/8 **STATEN ISLAND, NY 10303**
0.081 mi.
426 ft. **Site 3 of 3 in cluster BT**

Actual:
34 ft.

Focus Map:
6

SPILLS:

Name:	STATEN ISLAND TOWING SERVICE
Address:	125 LAKE AVE
City,State,Zip:	STATEN ISLAND, NY 10303
Spill Number/Closed Date:	1601281 / 2016-05-20
Facility ID:	1601281
Facility Type:	ER

STATEN ISLAND TOWING SERVICE (Continued) **S118638429**

DER Facility ID:	480795
Site ID:	526597
DEC Region:	2
Spill Cause:	Housekeeping
Spill Class:	C4
SWIS:	4301
Spill Date:	2016-05-08
Investigator:	SXMAHAT
Referred To:	Not reported
Reported to Dept:	2016-05-08
CID:	Not reported
Water Affected:	Not reported
Spill Source:	Commercial/Industrial
Spill Notifier:	Citizen
Cleanup Ceased:	Not reported
Cleanup Meets Std:	False
Last Inspection:	Not reported
Recommended Penalty:	False
UST Trust:	False
Remediation Phase:	0
Date Entered In Computer:	2016-05-08
Spill Record Last Update:	2016-05-20
Spiller Name:	ANDREW LEIDER
Spiller Company:	125 LAKE AVE REALTY
Spiller Address:	125 LAKE AVE
Spiller Company:	999
Contact Name:	JOHN FOSTER
DEC Memo:	"5/9/16: Mahat T/C : On 5/8/16, DEC Mahat contacted the Notifier inquiring about the spill and its nature. He mentioned that there was a serious house keeping issue (leaking oil and stain all over the place) on the site around 2013 when he was working as the facility Manager. He notified the spill to the hotline presuming the facility still has same sort of issues. Based on the UIS, there are no other reported spill on the site. However, the site does have regulated tanks on premise. Mailing Address: ****** Owner Information 135 Lake Avenue Realty LLC 257 Little York Road Warwick, NY 10990 Attn: Andrew B. Leider Phone: 917.992.9171 PBS: 2-611812 [crossed referenced] Based on the phone conversation with the notifier, the spill case is a good candidate for referral to DLE for further investigation. DEC Mahat to discuss the spill case with the RSE for a transfer/closure guidance. As per RSE, Spill will be referred to DLE for a follow up investigation. 5/20/16: Mahat T/C : Mr. Leider called back to notify that the report will be submitted shortly next week. Based on the phone conversation with the Current owner, there is visible spill on the site. Spill was called in by a former worker presuming there is a spill on the site. Based on the phone conversation, the Department does not warrant any further investigation on the site. A Phase I report will be sent shortly. "
Remarks:	"Caller is a former manager of what used to be a tow and auto storage facility and is reporting multiple cases of leaking vehicles into the ground. The current business is a trucking outfit that the caller is not associated with but presumes is having the same type of leaking going on. Caller is also in litigation with the current owner."

All Materials:

Site ID:	526597
Operable Unit ID:	1275519
Operable Unit:	01

STATEN ISLAND TOWING SERVICE (Continued) **S118638429**

Material ID:	2280258
Material Code:	0021
Material Name:	transmission fluid
Case No.:	Not reported
Material FA:	Petroleum
Quantity:	Not reported
Units:	Not reported
Recovered:	Not reported
Oxygenate:	Not reported

Site ID:	526597
Operable Unit ID:	1275519
Operable Unit:	01
Material ID:	2280256
Material Code:	0043A
Material Name:	antifreeze
Case No.:	Not reported
Material FA:	Other
Quantity:	Not reported
Units:	Not reported
Recovered:	Not reported
Oxygenate:	Not reported

Site ID:	526597
Operable Unit ID:	1275519
Operable Unit:	01
Material ID:	2280257
Material Code:	0010
Material Name:	hydraulic oil
Case No.:	Not reported
Material FA:	Petroleum
Quantity:	Not reported
Units:	Not reported
Recovered:	Not reported
Oxygenate:	Not reported

Site ID:	526597
Operable Unit ID:	1275519
Operable Unit:	01
Material ID:	2280255
Material Code:	0022
Material Name:	waste oil/used oil
Case No.:	Not reported
Material FA:	Petroleum
Quantity:	Not reported
Units:	Not reported
Recovered:	Not reported
Oxygenate:	Not reported

BI391 **CON EDISON MANHOLE: M.H~104** **RCRA NonGen / NLR** **1016969341**
SSE **152 NICHOLAS AVE** **NY MANIFEST** **NYP004430005**
< 1/8 **STATEN ISLAND, NY 10302**
0.081 mi.
427 ft. **Site 2 of 3 in cluster BI**

Actual:
21 ft.

Focus Map:
6

RCRA NonGen / NLR:

Date form received by agency:	02/28/2014
Facility name:	CON EDISON MANHOLE: M.H~104
Facility address:	152 NICHOLAS AVE STATEN ISLAND, NY 10302
EPA ID:	NYP004430005
Mailing address:	IRVING PL, 15TH FL NE NEW YORK, NY 10003
Contact:	THOMAS TEELING
Contact address:	Not reported Not reported
Contact country:	Not reported
Contact telephone:	212-460-3770
Contact email:	Not reported
EPA Region:	02
Classification:	Non-Generator
Description:	Handler: Non-Generators do not presently generate hazardous waste

Handler Activities Summary:

U.S. importer of hazardous waste:	No
Mixed waste (haz. and radioactive):	No
Recycler of hazardous waste:	No
Transporter of hazardous waste:	No
Treater, storer or disposer of HW:	No
Underground injection activity:	No
On-site burner exemption:	No
Furnace exemption:	No
Used oil fuel burner:	No
Used oil processor:	No
User oil refiner:	No
Used oil fuel marketer to burner:	No
Used oil Specification marketer:	No
Used oil transfer facility:	No
Used oil transporter:	No

Historical Generators:

Date form received by agency:	01/30/2014
Site name:	CON EDISON MANHOLE: M.H~104
Classification:	Conditionally Exempt Small Quantity Generator
Violation Status:	No violations found

NY MANIFEST:

Name:	CON EDISON
Address:	152 NICHOLAS AVE
City,State,Zip:	STATEN ISLAND, NY 10302
Country:	USA
EPA ID:	NYP004430005
Facility Status:	Not reported
Location Address 1:	152 NICHOLAS AVE
Code:	BP
Location Address 2:	Not reported
Total Tanks:	Not reported

CON EDISON MANHOLE: M.H~104 (Continued) **1016969341**

Location City:	STATEN ISLAND
Location State:	NY
Location Zip:	10302
Location Zip 4:	Not reported

NY MANIFEST:

EPAID:	NYP004430005
Mailing Name:	CON EDISON
Mailing Contact:	TOM TEELING
Mailing Address 1:	4 IRVING PLACE 15TH FLOOR
Mailing Address 2:	Not reported
Mailing City:	NEW YORK
Mailing State:	NY
Mailing Zip:	10003
Mailing Zip 4:	Not reported
Mailing Country:	USA
Mailing Phone:	2124603770

NY MANIFEST:

Document ID:	Not reported
Manifest Status:	Not reported
seq:	Not reported
Year:	2014
Trans1 State ID:	NJ0000027193
Trans2 State ID:	Not reported
Generator Ship Date:	01/31/2014
Trans1 Recv Date:	01/31/2014
Trans2 Recv Date:	Not reported
TSD Site Recv Date:	01/31/2014
Part A Recv Date:	Not reported
Part B Recv Date:	Not reported
Generator EPA ID:	NYP004430005
Trans1 EPA ID:	Not reported
Trans2 EPA ID:	Not reported
TSDF ID 1:	NJD002200046
TSDF ID 2:	Not reported
Manifest Tracking Number:	011697748JJK
Import Indicator:	N
Export Indicator:	N
Discr Quantity Indicator:	Y
Discr Type Indicator:	N
Discr Residue Indicator:	N
Discr Partial Reject Indicator:	N
Discr Full Reject Indicator:	N
Manifest Ref Number:	Not reported
Alt Facility RCRA ID:	Not reported
Alt Facility Sign Date:	Not reported
MGMT Method Type Code:	H110
Waste Code:	Not reported
Waste Code:	Not reported
Waste Code:	Not reported
Waste Code:	Not reported
Waste Code:	Not reported
Waste Code:	Not reported
Quantity:	2220
Units:	P - Pounds
Number of Containers:	1

CON EDISON MANHOLE: M.H~104 (Continued) **1016969341**

Container Type:	TT - Cargo tank, tank trucks
Handling Method:	T Chemical, physical, or biological treatment.
Specific Gravity:	1
Waste Code:	D008
Waste Code 1_2:	Not reported
Waste Code 1_3:	Not reported
Waste Code 1_4:	Not reported
Waste Code 1_5:	Not reported
Waste Code 1_6:	Not reported

Click this hyperlink while viewing on your computer to access
-1 additional NY MANIFEST: record(s) in the EDR Site Report.

392
SE
< 1/8
0.081 mi.
427 ft.

28 ELIZABETH AVENUE **NY Spills** **S102148604**
28 ELIZABETH AVENUE **N/A**
STATEN ISLAND, NY

Actual:
20 ft.

Focus Map:
7

SPILLS:

Name:	28 ELIZABETH AVENUE
Address:	28 ELIZABETH AVENUE
City,State,Zip:	STATEN ISLAND, NY
Spill Number/Closed Date:	9406420 / 1994-08-11
Facility ID:	9406420
Facility Type:	ER
DER Facility ID:	122806
Site ID:	144051
DEC Region:	2
Spill Cause:	Unknown
Spill Class:	D4
SWIS:	4301
Spill Date:	1994-08-11
Investigator:	KSTANG
Referred To:	Not reported
Reported to Dept:	1994-08-11
CID:	Not reported
Water Affected:	Not reported
Spill Source:	Unknown
Spill Notifier:	Federal Government
Cleanup Ceased:	1994-08-11
Cleanup Meets Std:	True
Last Inspection:	Not reported
Recommended Penalty:	False
UST Trust:	False
Remediation Phase:	0
Date Entered In Computer:	1994-10-20
Spill Record Last Update:	2004-09-30
Spiller Name:	Not reported
Spiller Company:	UNKNOWN
Spiller Address:	Not reported
Spiller Company:	999
Contact Name:	Not reported
DEC Memo:	"Prior to Sept, 2004 data translation this spill Lead_DEC Field was TANG 10/10/95: This is additional information about material spilled from the translation of the old spill file: UNDERGROUND GAS LEAK."
Remarks:	"F.D. WAS THERE YESTERDAY-DEC SHOULD RESPOND. CALLED LT. TYLER OF

28 ELIZABETH AVENUE (Continued) **S102148604**

F.D. HE SAID THAT THRE WAS NO UNDERGROUND GAS LEAK, BUT SOME ODOR IN THE AIR LAST NIGHT, PROBABLY FROM A BARGE OR BOAT. ODOR HAS GONE."

All Materials:

Site ID:	144051
Operable Unit ID:	1000716
Operable Unit:	01
Material ID:	379462
Material Code:	0066A
Material Name:	unknown petroleum
Case No.:	Not reported
Material FA:	Petroleum
Quantity:	-1.00
Units:	Not reported
Recovered:	.00
Oxygenate:	Not reported

AX393 **ACCESS RD TO SUBSTATION** **NY Spills** **S106001205**
SSE **SOUTH AVE & BRABANT ST** **N/A**
< 1/8 **STATEN ISLAND, NY**
0.081 mi.
428 ft. **Site 5 of 5 in cluster AX**

Actual:
30 ft.

Focus Map:
5

SPILLS:

Name:	ACCESS RD TO SUBSTATION
Address:	SOUTH AVE & BRABANT ST
City,State,Zip:	STATEN ISLAND, NY
Spill Number/Closed Date:	0110984 / 2002-04-02
Facility ID:	0110984
Facility Type:	ER
DER Facility ID:	160314
Site ID:	192237
DEC Region:	2
Spill Cause:	Unknown
Spill Class:	C4
SWIS:	4301
Spill Date:	2002-02-18
Investigator:	AERODRIG
Referred To:	Not reported
Reported to Dept:	2002-02-18
CID:	390
Water Affected:	Not reported
Spill Source:	Passenger Vehicle
Spill Notifier:	Local Agency
Cleanup Ceased:	Not reported
Cleanup Meets Std:	False
Last Inspection:	Not reported
Recommended Penalty:	False
UST Trust:	False
Remediation Phase:	0
Date Entered In Computer:	2002-02-18
Spill Record Last Update:	2002-04-02
Spiller Name:	Not reported
Spiller Company:	UNK
Spiller Address:	UNK
Spiller Company:	999
Contact Name:	RICHARD ROACH

ACCESS RD TO SUBSTATION (Continued) **S106001205**

DEC Memo: "Prior to Sept, 2004 data translation this spill Lead_DEC Field was RODRIGUEZ E2MIS NOTES: 2/ 18/ 02 ... NOTE _ THIS IS A 3RD PARTY SPILL.... 1340 hrs. Troubleshooter H. MacIver notified the Control Center that upon arriving at the entrance access road to Arlington S/ S at South Ave. he discovered a spill of umknown oil (approx. 3- 4 gals.) located at the entrance to the asphalt access road that leads to Arlington S/ S. Spill was on NYC roadway and not on any Con Edison property. There is no oil within the Con Ed S/ S property. NYPD (120th Pct) was contacted and a patrol car was requested and promised. NYC Dept. of Sanitation was contacted and a sander was requested. #9 Supervisor was told a Sanitation supervisor would be dispatched to the site. Con Edison Supervisor J. Castaldi was asked to inspect the site and he confirmed Mr. MacIvers findings. 02/19/02....1025 hrs.....UPDATE - Report is being updated to indicate new information that identifies the asphalt roadway leading to the Arlington S/S as Con Edison property. This is still a 3rd Party spill. Unknown spilled oil has a dimension of approx. 25' x 5' and is only on asphalt surface. 02/19/02 SI EH&S Rep Ann Ip reported that Con Edison crews will perfrom cleanup. 2/21/02 ... C.Stock reports that J.Visconti has cleaned up the spill in the Arlington driveway. The spill was removed using speedi-dri and absorbant pads. The area was single washed using simple green. The wetness is gone but a stain remains on the asphalt. The debris was placed into 3 drums and taken to the VBSC hazardous waste holding area pending lab results. The clean up was completed at noon and the area was left barricaded until the lab results are received. At 1710 hrs An Ip notified the Control Center that the lab results were received (lab seq no. 02-01457-001) and analysis indicated that the oil was a substance similar to a cooking oil/grease."

Remarks: "3-4 gals of motor oil spilled to driveway on access rd to a con ed substation this is a 3rd party spill"

All Materials:

Site ID:	192237
Operable Unit ID:	848048
Operable Unit:	01
Material ID:	528585
Material Code:	0015
Material Name:	motor oil
Case No.:	Not reported
Material FA:	Petroleum
Quantity:	4.00
Units:	G
Recovered:	.00
Oxygenate:	Not reported

394
North
< 1/8
0.081 mi.
429 ft.

Actual:
14 ft.

Focus Map:
7

NYNEX **NY MANIFEST** **1009234064**
2076 RICHMOND TERRACE **N/A**
STATEN ISLAND, NY

NY MANIFEST:

Name:	NYNEX
Address:	2076 RICHMOND TERRACE
City,State,Zip:	STATEN ISLAND, NY
Country:	USA

NYNEX (Continued) **1009234064**

EPA ID:	NYP000925032
Facility Status:	Not reported
Location Address 1:	2076 RICHMOND TERRACE
Code:	BP
Location Address 2:	Not reported
Total Tanks:	Not reported
Location City:	STATEN ISLAND
Location State:	NY
Location Zip:	Not reported
Location Zip 4:	Not reported

NY MANIFEST:

EPAID:	NYP000925032
Mailing Name:	NYNEX
Mailing Contact:	SUSHMITA BISWAS
Mailing Address 1:	221 EAST 37TH STREET
Mailing Address 2:	Not reported
Mailing City:	NEW YORK
Mailing State:	NY
Mailing Zip:	10016
Mailing Zip 4:	Not reported
Mailing Country:	USA
Mailing Phone:	2123387126

NY MANIFEST:

Document ID:	MIA4134111
Manifest Status:	K
seq:	Not reported
Year:	1996
Trans1 State ID:	Not reported
Trans2 State ID:	3167A1NY
Generator Ship Date:	05/10/1996
Trans1 Recv Date:	05/10/1996
Trans2 Recv Date:	05/18/1996
TSD Site Recv Date:	05/21/1996
Part A Recv Date:	/ /
Part B Recv Date:	06/11/1996
Generator EPA ID:	NYP000925032
Trans1 EPA ID:	NYD010951986
Trans2 EPA ID:	NYD046765574
TSDF ID 1:	MID096963194
TSDF ID 2:	Not reported
Manifest Tracking Number:	Not reported
Import Indicator:	Not reported
Export Indicator:	Not reported
Discr Quantity Indicator:	Not reported
Discr Type Indicator:	Not reported
Discr Residue Indicator:	Not reported
Discr Partial Reject Indicator:	Not reported
Discr Full Reject Indicator:	Not reported
Manifest Ref Number:	Not reported
Alt Facility RCRA ID:	Not reported
Alt Facility Sign Date:	Not reported
MGMT Method Type Code:	Not reported
Waste Code:	D008 - LEAD 5.0 MG/L TCLP
Waste Code:	Not reported
Waste Code:	Not reported

NYNEX (Continued) **1009234064**

Waste Code:	Not reported
Waste Code:	Not reported
Waste Code:	Not reported
Quantity:	02400
Units:	P - Pounds
Number of Containers:	006
Container Type:	DM - Metal drums, barrels
Handling Method:	T Chemical, physical, or biological treatment.
Specific Gravity:	100

Click this hyperlink while viewing on your computer to access
-1 additional NY MANIFEST: record(s) in the EDR Site Report.

---

395 SSW < 1/8 0.081 mi. 430 ft. **BEHIND ST PETERS SCHOOL** **NY Spills** **S106470906**
CARROL PL/ST PETERS PLAC **N/A**
STATEN ISLAND, NY

Actual: 44 ft.
Focus Map: 8

SPILLS:

Name:	BEHIND ST PETERS SCHOOL
Address:	CARROL PL/ST PETERS PLAC
City,State,Zip:	STATEN ISLAND, NY
Spill Number/Closed Date:	0403852 / 2005-12-22
Facility ID:	0403852
Facility Type:	ER
DER Facility ID:	60392
Site ID:	62274
DEC Region:	2
Spill Cause:	Unknown
Spill Class:	D5
SWIS:	4301
Spill Date:	2004-07-11
Investigator:	DATROMP
Referred To:	Not reported
Reported to Dept:	2004-07-11
CID:	64
Water Affected:	Not reported
Spill Source:	Unknown
Spill Notifier:	Citizen
Cleanup Ceased:	Not reported
Cleanup Meets Std:	False
Last Inspection:	Not reported
Recommended Penalty:	False
UST Trust:	False
Remediation Phase:	0
Date Entered In Computer:	2004-07-11
Spill Record Last Update:	2005-12-22
Spiller Name:	Not reported
Spiller Company:	UNKNOWN
Spiller Address:	Not reported
Spiller Company:	999
Contact Name:	MR. ANDERSON
DEC Memo:	"Prior to Sept, 2004 data translation this spill Lead_DEC Field was DEMEO 12/7/05 - Site visit by Central Office staff showed no current issues. See photos in EDOCS. 12/21/05 - Spill Closed. "
Remarks:	""

BEHIND ST PETERS SCHOOL (Continued) **S106470906**

All Materials:

Site ID:	62274
Operable Unit ID:	887123
Operable Unit:	01
Material ID:	491405
Material Code:	0066A
Material Name:	unknown petroleum
Case No.:	Not reported
Material FA:	Petroleum
Quantity:	.00
Units:	Not reported
Recovered:	.00
Oxygenate:	Not reported

BG396 **BODINE CREEK** **NY Spills** **S104653206**
South **REAR OF 1939 RICHMOND TER** **N/A**
< 1/8 **STATEN ISLAND, NY**
0.082 mi.
432 ft. **Site 3 of 3 in cluster BG**

Actual:
10 ft.

Focus Map:
7

SPILLS:

Name:	BODINE CREEK
Address:	REAR OF 1939 RICHMOND TER
City,State,Zip:	STATEN ISLAND, NY
Spill Number/Closed Date:	0002535 / 2003-03-21
Facility ID:	0002535
Facility Type:	ER
DER Facility ID:	78128
Site ID:	85000
DEC Region:	2
Spill Cause:	Unknown
Spill Class:	C3
SWIS:	4301
Spill Date:	2000-05-31
Investigator:	SACCACIO
Referred To:	Not reported
Reported to Dept:	2000-05-31
CID:	257
Water Affected:	BODINE CREEK
Spill Source:	Unknown
Spill Notifier:	Federal Government
Cleanup Ceased:	Not reported
Cleanup Meets Std:	False
Last Inspection:	Not reported
Recommended Penalty:	False
UST Trust:	False
Remediation Phase:	0
Date Entered In Computer:	2000-05-31
Spill Record Last Update:	2003-03-21
Spiller Name:	Not reported
Spiller Company:	UNKNOWN
Spiller Address:	Not reported
Spiller Company:	999
Contact Name:	PT WHEELER
DEC Memo:	""
Remarks:	"sheen in water - caller is sending out a team to investigate"

BODINE CREEK (Continued) **S104653206**

All Materials:

Site ID:	85000
Operable Unit ID:	824468
Operable Unit:	01
Material ID:	550891
Material Code:	0066A
Material Name:	unknown petroleum
Case No.:	Not reported
Material FA:	Petroleum
Quantity:	.00
Units:	G
Recovered:	.00
Oxygenate:	Not reported

397
South
< 1/8
0.082 mi.
432 ft.

160 SIMONSON AVE/S.I.
160 SIMONSON AVENUE
STATEN ISLAND, NY

NY Spills **S102146086**
N/A

Actual:
32 ft.

Focus Map:
6

SPILLS:

Name:	160 SIMONSON AVE/S.I.
Address:	160 SIMONSON AVENUE
City,State,Zip:	STATEN ISLAND, NY
Spill Number/Closed Date:	9010055 / 1990-12-15
Facility ID:	9010055
Facility Type:	ER
DER Facility ID:	221065
Site ID:	271633
DEC Region:	2
Spill Cause:	Unknown
Spill Class:	Not reported
SWIS:	4301
Spill Date:	1990-12-15
Investigator:	MCTIBBE
Referred To:	Not reported
Reported to Dept:	1990-12-15
CID:	Not reported
Water Affected:	Not reported
Spill Source:	Unknown
Spill Notifier:	Affected Persons
Cleanup Ceased:	1990-12-15
Cleanup Meets Std:	True
Last Inspection:	Not reported
Recommended Penalty:	False
UST Trust:	False
Remediation Phase:	0
Date Entered In Computer:	1991-01-08
Spill Record Last Update:	2003-12-02
Spiller Name:	Not reported
Spiller Company:	UNKNOWN
Spiller Address:	Not reported
Spiller Company:	999
Contact Name:	Not reported
DEC Memo:	"Prior to Sept, 2004 data translation this spill Lead_DEC Field was TIBBE 10/10/95: This is additional information about material spilled

160 SIMONSON AVE/S.I. (Continued) **S102146086**

from the translation of the old spill file: PHEMALDIHYDE ODOR."

Remarks: "ODOR COMING FROM THE WEST, A FACTORY IN NJ MAY BE CAUSE, HERM ZAHEE INFORMED ME AT 16:10 THAT THE SMELL WAS DISSIPATING, NYCDEP & NJDEP WAS NOTIFIED."

All Materials:

Site ID:	271633
Operable Unit ID:	947079
Operable Unit:	01
Material ID:	430232
Material Code:	0066A
Material Name:	unknown petroleum
Case No.:	Not reported
Material FA:	Petroleum
Quantity:	-1.00
Units:	L
Recovered:	.00
Oxygenate:	Not reported

BU398 **ARLINGTON SUB STATION** **NY Spills** **S105057052**
SSE **SOUTH AVE/RABANT ST** **N/A**
< 1/8 **STATEN ISLAND, NY**
0.082 mi.
434 ft. **Site 1 of 3 in cluster BU**

Actual:
29 ft.

Focus Map:
5

SPILLS:

Name:	ARLINGTON SUB STATION
Address:	SOUTH AVE/RABANT ST
City,State,Zip:	STATEN ISLAND, NY
Spill Number/Closed Date:	0101232 / 2001-06-18
Facility ID:	0101232
Facility Type:	ER
DER Facility ID:	72221
Site ID:	77379
DEC Region:	2
Spill Cause:	Equipment Failure
Spill Class:	C4
SWIS:	4301
Spill Date:	2001-05-02
Investigator:	JHOCONNE
Referred To:	Not reported
Reported to Dept:	2001-05-02
CID:	397
Water Affected:	Not reported
Spill Source:	Commercial/Industrial
Spill Notifier:	Responsible Party
Cleanup Ceased:	Not reported
Cleanup Meets Std:	False
Last Inspection:	Not reported
Recommended Penalty:	False
UST Trust:	False
Remediation Phase:	0
Date Entered In Computer:	2001-05-02
Spill Record Last Update:	2003-08-22
Spiller Name:	CALLER
Spiller Company:	CON ED
Spiller Address:	4 IRVING PL

ARLINGTON SUB STATION (Continued) **S105057052**

Spiller Company:	001
Contact Name:	CALLER
DEC Memo:	"Prior to Sept, 2004 data translation this spill Lead_DEC Field was O'CONNELL "
Remarks:	"3 ozs of fluid spill clean up pending test results con ed#136785 equipment still leaking an has been bagged to contain leak pole 33-1b"
	Not reported

All Materials:

Site ID:	77379
Operable Unit ID:	839914
Operable Unit:	01
Material ID:	536938
Material Code:	0541A
Material Name:	dielectric fluid
Case No.:	Not reported
Material FA:	Petroleum
Quantity:	1.00
Units:	G
Recovered:	.00
Oxygenate:	Not reported

BU399 **IMTT TERMINAL** **NY LTANKS S102240400**
SSE **UNKNOWN** **NY Spills N/A**
< 1/8 **STATEN ISLAND, NY**
0.082 mi.
434 ft. **Site 2 of 3 in cluster BU**

Actual:
29 ft.

Focus Map:
5

LTANKS:

Name:	IMTT TERMINAL
Address:	UNKNOWN
City,State,Zip:	STATEN ISLAND, NY
Spill Number/Closed Date:	9704758 / 1997-07-21
Facility ID:	9704758
Site ID:	208734
Spill Date:	1997-07-21
Spill Cause:	Tank Overfill
Spill Source:	Vessel
Spill Class:	C4
Cleanup Ceased:	Not reported
SWIS:	4301
Investigator:	SMMARTIN
Referred To:	Not reported
Reported to Dept:	1997-07-21
CID:	521
Water Affected:	KILL VAN KULL
Spill Notifier:	Responsible Party
Last Inspection:	Not reported
Recommended Penalty:	False
Meets Standard:	False
UST Involvement:	False
Remediation Phase:	0
Date Entered In Computer:	1997-07-21
Spill Record Last Update:	1997-07-22
Spiller Name:	Not reported
Spiller Company:	MARITRANS
Spiller Address:	1 LOGAN SQUARE 26TH FLORR

IMTT TERMINAL (Continued) **S102240400**

Spiller County:	001
Spiller Contact:	DOUGLAS FISHER
Spiller Phone:	(215) 928-6160
Spiller Extention:	Not reported
DEC Region:	2
DER Facility ID:	173178
DEC Memo:	"Prior to Sept, 2004 data translation this spill Lead_DEC Field was MARTINKAT "
Remarks:	"CALLER REPORTS TANK OVERFILL CAUSED SPILL / SPILL HAS BEEN CONTAINED / SPILL OCCURRED IN NEW JERSEY BUT CHANNEL WHERE SPILL OCCURRED LEADS TO STATEN ISLAND "

All Materials:

Site ID:	208734
Operable Unit ID:	1050632
Operable Unit:	01
Material ID:	569521
Material Code:	0008
Material Name:	diesel
Case No.:	Not reported
Material FA:	Petroleum
Quantity:	5.00
Units:	G
Recovered:	.00
Oxygenate:	Not reported

Name:	HUDSON TANK TERMINAL
Address:	UNKNOWN
City,State,Zip:	STATEN ISLAND, NY
Spill Number/Closed Date:	9705377 / 1997-08-04
Facility ID:	9705377
Site ID:	208735
Spill Date:	1997-08-04
Spill Cause:	Tank Overfill
Spill Source:	Vessel
Spill Class:	C4
Cleanup Ceased:	Not reported
SWIS:	4301
Investigator:	MCTIBBE
Referred To:	Not reported
Reported to Dept:	1997-08-04
CID:	281
Water Affected:	HUDSON RIVER
Spill Notifier:	Responsible Party
Last Inspection:	Not reported
Recommended Penalty:	False
Meets Standard:	False
UST Involvement:	False
Remediation Phase:	0
Date Entered In Computer:	1997-08-04
Spill Record Last Update:	1998-01-28
Spiller Name:	JIM VARLEE
Spiller Company:	STOLT PARCEL TANKERS
Spiller Address:	15635 JACINTOPORT BLVD
Spiller County:	001
Spiller Contact:	STEVE POOLE
Spiller Phone:	(281) 333-8300

IMTT TERMINAL (Continued) **S102240400**

Spiller Extention: Not reported
DEC Region: 2
DER Facility ID: 173178
DEC Memo: "Prior to Sept, 2004 data translation this spill Lead_DEC Field was TIBBE HANDLED BY USCG."
Remarks: "OVERFILL OF TANK. CREW ON SCENE AND CLEAN UP IS IN PROGRESS. NO CALL BACK REQUESTED."

All Materials:
Site ID: 208735
Operable Unit ID: 1048635
Operable Unit: 01
Material ID: 553459
Material Code: 1351A
Material Name: palm kernal oil
Case No.: Not reported
Material FA: Other
Quantity: 5.00
Units: G
Recovered: 5.00
Oxygenate: Not reported

SPILLS:
Name: ARLINGTON SUB STATION
Address: SOUTH AVE & RABANT
City,State,Zip: STATEN ISLAND, NY
Spill Number/Closed Date: 9609552 / 1998-04-24
Facility ID: 9609552
Facility Type: ER
DER Facility ID: 123288
Site ID: 144658
DEC Region: 2
Spill Cause: Unknown
Spill Class: C4
SWIS: 4301
Spill Date: 1996-10-30
Investigator: CAENGELH
Referred To: Not reported
Reported to Dept: 1996-10-30
CID: 297
Water Affected: Not reported
Spill Source: Unknown
Spill Notifier: Responsible Party
Cleanup Ceased: Not reported
Cleanup Meets Std: False
Last Inspection: Not reported
Recommended Penalty: False
UST Trust: False
Remediation Phase: 0
Date Entered In Computer: 1996-10-30
Spill Record Last Update: 2003-08-22
Spiller Name: TIM SOILCH
Spiller Company: CON EDISON
Spiller Address: 4 IRVING PLACE
Spiller Company: 001
Contact Name: LISA PRIMEGGIA

IMTT TERMINAL (Continued) **S102240400**

DEC Memo: "Prior to Sept, 2004 data translation this spill Lead_DEC Field was ENGELHARDT 10/30/96: Mr. Butter (718) 390-6207. ! quart oil from cleanup in Arlington s/s. PCB 184 ppm. Cleaned by 0745 hrs with speedy dry , pads and SLIX. Spill requires double wash rinse with solvent."

Remarks: "PCB OIL WAS OIL WAS ON THE TAILGATE OF A WORK TRUCK AND SPILLED ONTO THE PAVEMENT"

All Materials:

Site ID:	144658
Operable Unit ID:	1037570
Operable Unit:	01
Material ID:	345277
Material Code:	0017A
Material Name:	PCB oil
Case No.:	Not reported
Material FA:	Petroleum
Quantity:	.00
Units:	G
Recovered:	.00
Oxygenate:	Not reported

BU400 **ARLINGTON SUBSTATION #4** **NY Spills** **S102446520**
SSE **SOUTH AVE/BARBARANT AVE** **N/A**
< 1/8 **STATEN ISLAND, NY**
0.082 mi.
434 ft. **Site 3 of 3 in cluster BU**

Actual:
29 ft.

Focus Map:
5

SPILLS:

Name:	ARLINGTON SUBSTATION #4
Address:	SOUTH AVE/BARBARANT AVE
City,State,Zip:	STATEN ISLAND, NY
Spill Number/Closed Date:	9609467 / 1998-04-22
Facility ID:	9609467
Facility Type:	ER
DER Facility ID:	139068
Site ID:	164958
DEC Region:	2
Spill Cause:	Unknown
Spill Class:	A4
SWIS:	4301
Spill Date:	1996-10-29
Investigator:	CAENGELH
Referred To:	Not reported
Reported to Dept:	1996-10-29
CID:	312
Water Affected:	Not reported
Spill Source:	Unknown
Spill Notifier:	Affected Persons
Cleanup Ceased:	Not reported
Cleanup Meets Std:	False
Last Inspection:	Not reported
Recommended Penalty:	False
UST Trust:	False
Remediation Phase:	0
Date Entered In Computer:	1996-10-29
Spill Record Last Update:	1998-04-22

ARLINGTON SUBSTATION #4 (Continued) **S102446520**

Spiller Name:	Not reported
Spiller Company:	UNKNOWN
Spiller Address:	Not reported
Spiller Company:	999
Contact Name:	Not reported
DEC Memo:	"Prior to Sept, 2004 data translation this spill Lead_DEC Field was ENGELHARDT 10/30/96 (Katz notes): Lisa Primeggia, Con Ed CIG - Installation of new reactor pad. Small test pit dug to find groundwater revealed high PCBs (184 ppm). Second test pit has sheen, PCB <1 ppm. Approx. 2 feet to water. Source may be a 170 gallon spill in January when someone hit a fin on transformer, but different Aroclor. Instructed Con Ed to contact Sam Arakhan, DEC RCRA. 2/24/98: Update from Lise Lukeshides (ConEd ERT) - Water (approx. 600 gallons) was pumped from the excavation into drums and all contaminated soil was removed and placed into drums and disposed of properly. Total oil = approx. 1 quart. Clean up complete 11/15/96 at 1530 hrs. 4/22/98 - Engelhardt approved site assessment for southern portion of property around transformer pad. Left spill status as closed - doesn't meet standards because PCB drinking water standards are below analytical method detection limits. "
Remarks:	"EXCAVATION AT SUBSTATION FOR EQUIPMENT INSTALL, NOTICED GROUND WATER WITH A FILM OF UNK PETROLEUM"

All Materials:

Site ID:	164958
Operable Unit ID:	1037527
Operable Unit:	01
Material ID:	345193
Material Code:	0064A
Material Name:	unknown material
Case No.:	Not reported
Material FA:	Other
Quantity:	.00
Units:	G
Recovered:	.00
Oxygenate:	Not reported

BQ401 **LOT 92,TAXBLOCK 5** **NY E DESIGNATION** **S109528194**
WSW **32 BAY STREET** **N/A**
< 1/8 **STATEN ISLAND, NY 10301**
0.083 mi.
437 ft. **Site 3 of 5 in cluster BQ**

Actual:
63 ft.

Focus Map:
9

E DESIGNATION:

Name:	LOT 92,TAXBLOCK 5
Address:	32 BAY STREET
City,State,Zip:	STATEN ISLAND, NY 10301
Tax Lot(s):	92
Tax Block:	5
Borough Code:	SI
E-No:	E-217
Effective Date:	10/23/2008
Satisfaction Date:	Not reported
Ceqr Number:	08DCP070R
Ulurp Number:	080426ZMR
Zoning Map No:	21c

LOT 92,TAXBLOCK 5 (Continued) **S109528194**

Description: Air Quality - #2 Fuel Oil or Natural Gas Heat and Hot Water
Lot Remediation Date: Not reported

Description: Exhaust stack location limitations
Lot Remediation Date: Not reported

402
NNW
< 1/8
0.083 mi.
438 ft.

PERRYS BRICK COMPANY, INC.
221 ARLINGTON AVENUE
STATEN ISLAND, NY 10303

NY UST **U003297830**
N/A

Actual:
30 ft.

Focus Map:
5

UST:
Name: PERRYS BRICK COMPANY, INC.
Address: 221 ARLINGTON AVENUE
City,State,Zip: STATEN ISLAND, NY 10303
Id/Status: 2-603380 / Unregulated/Closed
Program Type: PBS
Region: STATE
DEC Region: 2
Expiration Date: N/A
UTM X: 570411.70503
UTM Y: 4498530.45745
Site Type: Unknown

Affiliation Records:
Site Id: 25298
Affiliation Type: Facility Owner
Company Name: PERRYS BRICK CO. INC.
Contact Type: Not reported
Contact Name: Not reported
Address1: 221 ARLINGTON AVENUE
Address2: Not reported
City: STATEN ISLAND
State: NY
Zip Code: 10303
Country Code: 001
Phone: (718) 448-5050
EMail: Not reported
Fax Number: Not reported
Modified By: TRANSLAT
Date Last Modified: 2004-03-04

Site Id: 25298
Affiliation Type: Mail Contact
Company Name: PERRYS BRICK CO. INC.
Contact Type: Not reported
Contact Name: RICHARD TERRANOVA
Address1: 221 ARLINGTON AVENUE
Address2: Not reported
City: STATEN ISLAND
State: NY
Zip Code: 10303
Country Code: 001
Phone: (718) 448-5050
EMail: Not reported
Fax Number: Not reported
Modified By: TRANSLAT

PERRYS BRICK COMPANY, INC. (Continued) **U003297830**

Date Last Modified: 2004-03-04

Site Id: 25298
Affiliation Type: Facility Operator
Company Name: PERRYS BRICK COMPANY, INC.
Contact Type: Not reported
Contact Name: RICHARD TERRANOVA
Address1: Not reported
Address2: Not reported
City: Not reported
State: NN
Zip Code: Not reported
Country Code: 001
Phone: (718) 448-5050
EMail: Not reported
Fax Number: Not reported
Modified By: TRANSLAT
Date Last Modified: 2004-03-04

Site Id: 25298
Affiliation Type: Emergency Contact
Company Name: PERRYS BRICK CO. INC.
Contact Type: Not reported
Contact Name: RICHARD TERRANOVA
Address1: Not reported
Address2: Not reported
City: Not reported
State: NN
Zip Code: Not reported
Country Code: 001
Phone: (718) 720-6052
EMail: Not reported
Fax Number: Not reported
Modified By: TRANSLAT
Date Last Modified: 2004-03-04

Tank Info:

Tank Number: 01
Tank ID: 54068
Tank Status: Closed - Removed
Material Name: Closed - Removed
Capacity Gallons: 1000
Install Date: 04/01/1988
Date Tank Closed: 12/20/1999
Registered: True
Tank Location: Underground
Tank Type: Fiberglass coated steel
Material Code: 0009
Common Name of Substance: Gasoline

Tightness Test Method: NN
Date Test: Not reported
Next Test Date: Not reported
Pipe Model: Not reported
Modified By: TRANSLAT
Last Modified: 04/14/2017

PERRYS BRICK COMPANY, INC. (Continued) **U003297830**

Equipment Records:

D02 - Pipe Type - Galvanized Steel
I03 - Overfill - Automatic Shut-Off
G01 - Tank Secondary Containment - Diking (Aboveground)
H06 - Tank Leak Detection - Impervious Barrier/Concrete Pad (A/G)
B04 - Tank External Protection - Fiberglass
A03 - Tank Internal Protection - Fiberglass Liner (FRP)
C02 - Pipe Location - Underground/On-ground
F04 - Pipe External Protection - Fiberglass

Tank Number:	02
Tank ID:	54069
Tank Status:	Closed - Removed
Material Name:	Closed - Removed
Capacity Gallons:	1000
Install Date:	04/01/1988
Date Tank Closed:	12/20/1999
Registered:	True
Tank Location:	Underground
Tank Type:	Fiberglass coated steel
Material Code:	0008
Common Name of Substance:	Diesel
Tightness Test Method:	NN
Date Test:	Not reported
Next Test Date:	Not reported
Pipe Model:	Not reported
Modified By:	TRANSLAT
Last Modified:	04/14/2017

Equipment Records:

B04 - Tank External Protection - Fiberglass
D02 - Pipe Type - Galvanized Steel
A03 - Tank Internal Protection - Fiberglass Liner (FRP)
G01 - Tank Secondary Containment - Diking (Aboveground)
H06 - Tank Leak Detection - Impervious Barrier/Concrete Pad (A/G)
I03 - Overfill - Automatic Shut-Off
C02 - Pipe Location - Underground/On-ground
F04 - Pipe External Protection - Fiberglass

BQ403 **LOT 95,TAXBLOCK 5** **NY E DESIGNATION** **S109528195**
WSW **40 BAY STREET** **N/A**
< 1/8 **STATEN ISLAND, NY 10301**
0.084 mi.
441 ft. **Site 4 of 5 in cluster BQ**

Actual:
59 ft.

Focus Map:
9

E DESIGNATION:

Name:	LOT 95,TAXBLOCK 5
Address:	40 BAY STREET
City,State,Zip:	STATEN ISLAND, NY 10301
Tax Lot(s):	95
Tax Block:	5
Borough Code:	SI
E-No:	E-217
Effective Date:	10/23/2008
Satisfaction Date:	Not reported
Ceqr Number:	08DCP070R

LOT 95,TAXBLOCK 5 (Continued) **S109528195**

Ulurp Number: 080426ZMR
Zoning Map No: 21c

Description: Air Quality - #2 Fuel Oil or Natural Gas Heat and Hot Water
Lot Remediation Date: Not reported

Description: Exhaust stack location limitations
Lot Remediation Date: Not reported

BV404 **VAN HYDRAULIC** **RCRA NonGen / NLR** **1000118356**
SSE **32 VAN ST** **NYD982796518**
< 1/8 **STATEN ISLAND, NY 10310**
0.084 mi.
441 ft. **Site 1 of 4 in cluster BV**

Actual:
33 ft.

Focus Map:
7

RCRA NonGen / NLR:
Date form received by agency: 01/01/2007
Facility name: VAN HYDRAULIC
Facility address: 32 VAN ST
STATEN ISLAND, NY 10310-1397
EPA ID: NYD982796518
Mailing address: VAN ST
STATEN ISLAND, NY 10310
Contact: Not reported
Contact address: VAN ST
STATEN ISLAND, NY 10310
Contact country: US
Contact telephone: Not reported
Contact email: Not reported
EPA Region: 02
Classification: Non-Generator
Description: Handler: Non-Generators do not presently generate hazardous waste

Owner/Operator Summary:
Owner/operator name: ARTHUR FERNANDEZ
Owner/operator address: NOT REQUIRED
NOT REQUIRED, WY 99999
Owner/operator country: US
Owner/operator telephone: 212-555-1212
Owner/operator email: Not reported
Owner/operator fax: Not reported
Owner/operator extension: Not reported
Legal status: Private
Owner/Operator Type: Owner
Owner/Op start date: Not reported
Owner/Op end date: Not reported

Owner/operator name: ARTHUR FERNANDEZ
Owner/operator address: NOT REQUIRED
NOT REQUIRED, WY 99999
Owner/operator country: US
Owner/operator telephone: 212-555-1212
Owner/operator email: Not reported
Owner/operator fax: Not reported
Owner/operator extension: Not reported
Legal status: Private
Owner/Operator Type: Operator

VAN HYDRAULIC (Continued) **1000118356**

Owner/Op start date: Not reported
Owner/Op end date: Not reported

Handler Activities Summary:
U.S. importer of hazardous waste: No
Mixed waste (haz. and radioactive): No
Recycler of hazardous waste: No
Transporter of hazardous waste: No
Treater, storer or disposer of HW: No
Underground injection activity: No
On-site burner exemption: No
Furnace exemption: No
Used oil fuel burner: No
Used oil processor: No
User oil refiner: No
Used oil fuel marketer to burner: No
Used oil Specification marketer: No
Used oil transfer facility: No
Used oil transporter: No

Historical Generators:
Date form received by agency: 01/01/2006
Site name: VAN HYDRAULIC
Classification: Not a generator, verified

Date form received by agency: 07/08/1999
Site name: VAN HYDRAULIC
Classification: Not a generator, verified

Date form received by agency: 09/29/1989
Site name: VAN HYDRAULIC
Classification: Large Quantity Generator

Hazardous Waste Summary:

. Waste code: D001
. Waste name: IGNITABLE WASTE

. Waste code: D002
. Waste name: CORROSIVE WASTE

Violation Status: No violations found

BV405 **VAN HYDRAULICS INC.** **RCRA NonGen / NLR** **1007204939**
SSE **32 VAN STREET** **NY MANIFEST** **NYD002196707**
< 1/8 **STATEN ISLAND, NY 10310**
0.084 mi.
441 ft. **Site 2 of 4 in cluster BV**

Actual:
33 ft.

Focus Map:
7

RCRA NonGen / NLR:
Date form received by agency: 01/01/2007
Facility name: VAN HYDRAULICS INC.
Facility address: 32 VAN STREET
STATEN ISLAND, NY 10310-1397
EPA ID: NYD002196707
Contact: ARTHUR FERNANDEZ
Contact address: 32 VAN STREET

VAN HYDRAULICS INC. (Continued) **1007204939**

STATEN ISLAND, NY 10310-1397
Contact country: US
Contact telephone: 718-442-6743
Contact email: Not reported
EPA Region: 02
Land type: Facility is not located on Indian land. Additional information is not known.
Classification: Non-Generator
Description: Handler: Non-Generators do not presently generate hazardous waste

Handler Activities Summary:
U.S. importer of hazardous waste: No
Mixed waste (haz. and radioactive): No
Recycler of hazardous waste: No
Transporter of hazardous waste: No
Treater, storer or disposer of HW: No
Underground injection activity: No
On-site burner exemption: No
Furnace exemption: No
Used oil fuel burner: No
Used oil processor: No
User oil refiner: No
Used oil fuel marketer to burner: No
Used oil Specification marketer: No
Used oil transfer facility: No
Used oil transporter: No

Historical Generators:
Date form received by agency: 01/01/2006
Site name: VAN HYDRAULICS INC.
Classification: Not a generator, verified

Date form received by agency: 08/25/1998
Site name: VAN HYDRAULICS INC.
Classification: Large Quantity Generator

Violation Status: No violations found

Evaluation Action Summary:
Evaluation date: 09/15/2003
Evaluation: COMPLIANCE EVALUATION INSPECTION ON-SITE
Area of violation: Not reported
Date achieved compliance: Not reported
Evaluation lead agency: State

NY MANIFEST:
Name: VAN HYDRAULIC
Address: 32 VAN STREET
City,State,Zip: STATEN ISLAND, NY 10310-1397
Country: USA
EPA ID: NYD002196707
Facility Status: Not reported
Location Address 1: 32 VAN STREET
Code: BP
Location Address 2: Not reported
Total Tanks: Not reported
Location City: STATEN ISLAND

VAN HYDRAULICS INC. (Continued) **1007204939**

Location State: NY
Location Zip: 10310
Location Zip 4: Not reported

NY MANIFEST:
EPAID: NYD002196707
Mailing Name: VAN HYDRAULIC
Mailing Contact: VAN HYDRAULIC
Mailing Address 1: 32 VAN STREET
Mailing Address 2: Not reported
Mailing City: STATEN ISLAND
Mailing State: NY
Mailing Zip: 10310
Mailing Zip 4: Not reported
Mailing Country: USA
Mailing Phone: 0000000000

NY MANIFEST:
Document ID: PAG3854560
Manifest Status: Not reported
seq: 01
Year: 2002
Trans1 State ID: PAAH0067
Trans2 State ID: Not reported
Generator Ship Date: 05/22/2002
Trans1 Recv Date: 05/22/2002
Trans2 Recv Date: Not reported
TSD Site Recv Date: 05/24/2002
Part A Recv Date: Not reported
Part B Recv Date: Not reported
Generator EPA ID: NYD002196707
Trans1 EPA ID: NJD054126164
Trans2 EPA ID: Not reported
TSDF ID 1: PAD087561015
TSDF ID 2: Not reported
Manifest Tracking Number: Not reported
Import Indicator: Not reported
Export Indicator: Not reported
Discr Quantity Indicator: Not reported
Discr Type Indicator: Not reported
Discr Residue Indicator: Not reported
Discr Partial Reject Indicator: Not reported
Discr Full Reject Indicator: Not reported
Manifest Ref Number: Not reported
Alt Facility RCRA ID: Not reported
Alt Facility Sign Date: Not reported
MGMT Method Type Code: Not reported
Waste Code: D007 - CHROMIUM 5.0 MG/L TCLP
Waste Code: Not reported
Waste Code: Not reported
Waste Code: Not reported
Waste Code: Not reported
Waste Code: Not reported
Quantity: 18920
Units: P - Pounds
Number of Containers: 001
Container Type: TT - Cargo tank, tank trucks

VAN HYDRAULICS INC. (Continued) **1007204939**

Handling Method: R Material recovery of more than 75 percent of the total material.
Specific Gravity: 01.00

Click this hyperlink while viewing on your computer to access
-1 additional NY MANIFEST: record(s) in the EDR Site Report.

BW406 **TRUE BLUE ENVIRONMENTAL SERVICES CORP** **RCRA NonGen / NLR** **1007571118**
North **206 GRANDVIEW AVE** **NY MANIFEST** **NYR000126821**
< 1/8 **STATEN ISLAND, NY 10303**
0.084 mi.
442 ft. **Site 1 of 4 in cluster BW**

Actual:
38 ft.

Focus Map:
5

RCRA NonGen / NLR:
Date form received by agency: 05/25/2017
Facility name: TRUE BLUE ENVIRONMENTAL SERVICES CORP
Facility address: 206 GRANDVIEW AVE
STATEN ISLAND, NY 10303
EPA ID: NYR000126821
Mailing address: PO BOX 140964
STATEN ISLAND, NY 10314-0964
Contact: KRISTIN M CIABURRI
Contact address: PO BOX 140964
STATEN ISLAND, NY 10314-0964
Contact country: US
Contact telephone: 718-981-5710
Contact email: TRUEBLUEENVIRONMENTAL@HOTMAIL.COM
EPA Region: 02
Classification: Non-Generator
Description: Handler: Non-Generators do not presently generate hazardous waste

Owner/Operator Summary:
Owner/operator name: KRISTIN CIABURRI
Owner/operator address: Not reported
Not reported
Owner/operator country: Not reported
Owner/operator telephone: Not reported
Owner/operator email: Not reported
Owner/operator fax: Not reported
Owner/operator extension: Not reported
Legal status: Private
Owner/Operator Type: Operator
Owner/Op start date: 11/15/2006
Owner/Op end date: Not reported

Owner/operator name: USA ENVIRONMENTAL SERVICES CORP
Owner/operator address: GRANDVIEW AVE
STATEN ISLAND, NY 10303
Owner/operator country: US
Owner/operator telephone: 718-981-5710
Owner/operator email: Not reported
Owner/operator fax: Not reported
Owner/operator extension: Not reported
Legal status: Private
Owner/Operator Type: Operator
Owner/Op start date: 01/24/2003
Owner/Op end date: Not reported

TRUE BLUE ENVIRONMENTAL SERVICES CORP (Continued) **1007571118**

Owner/operator name: KEVIN M BARTLEY
Owner/operator address: PO BOX 140964
STATEN ISLAND, NY 10314
Owner/operator country: US
Owner/operator telephone: Not reported
Owner/operator email: Not reported
Owner/operator fax: Not reported
Owner/operator extension: Not reported
Legal status: Private
Owner/Operator Type: Owner
Owner/Op start date: 01/24/2003
Owner/Op end date: Not reported

Owner/operator name: CHARLES FERRAIDA
Owner/operator address: GRANDVIEW AVE
STATEN ISLAND, NY 10303
Owner/operator country: US
Owner/operator telephone: Not reported
Owner/operator email: Not reported
Owner/operator fax: Not reported
Owner/operator extension: Not reported
Legal status: Private
Owner/Operator Type: Owner
Owner/Op start date: 09/15/2000
Owner/Op end date: Not reported

Handler Activities Summary:
U.S. importer of hazardous waste: No
Mixed waste (haz. and radioactive): No
Recycler of hazardous waste: No
Transporter of hazardous waste: No
Treater, storer or disposer of HW: No
Underground injection activity: No
On-site burner exemption: No
Furnace exemption: No
Used oil fuel burner: No
Used oil processor: No
User oil refiner: No
Used oil fuel marketer to burner: No
Used oil Specification marketer: No
Used oil transfer facility: No
Used oil transporter: Yes

Historical Generators:
Date form received by agency: 05/25/2007
Site name: TRUE BLUE ENVIRONMENTAL SERVICES CORP
Classification: Not a generator, verified

Date form received by agency: 05/24/2007
Site name: TRUE BLUE ENVIRONMENTAL SERVICES CORP
Classification: Conditionally Exempt Small Quantity Generator

Date form received by agency: 01/01/2006
Site name: USA ENVIRONMENTAL SERVICES CORP
Classification: Small Quantity Generator

TRUE BLUE ENVIRONMENTAL SERVICES CORP (Continued) **1007571118**

Date form received by agency: 08/16/2004
Site name: USA ENVIRONMENTAL SERVICES CORP
Classification: Not a generator, verified

Hazardous Waste Summary:

. Waste code: D001
. Waste name: IGNITABLE WASTE

Violation Status: No violations found

NY MANIFEST:
Name: USA ENVIRONMENTAL SERVICES INC
Address: 206 GRANDVIEW AVE
City,State,Zip: STATEN ISLAND, NY 10303
Country: USA
EPA ID: NYR000126821
Facility Status: Not reported
Location Address 1: 206 GRANDVIEW AVENUE
Code: BP
Location Address 2: Not reported
Total Tanks: Not reported
Location City: STATEN ISLAND
Location State: NY
Location Zip: 10303
Location Zip 4: Not reported

NY MANIFEST:
EPAID: NYR000126821
Mailing Name: USA ENVIRONMENTAL SERVICES INC
Mailing Contact: MANNY
Mailing Address 1: PO BOX 14064
Mailing Address 2: Not reported
Mailing City: STATEN ISLAND
Mailing State: NY
Mailing Zip: 10314
Mailing Zip 4: Not reported
Mailing Country: USA
Mailing Phone: 7189815710

NY MANIFEST:
Document ID: NJA5013313
Manifest Status: Not reported
seq: Not reported
Year: 2004
Trans1 State ID: 06903
Trans2 State ID: Not reported
Generator Ship Date: 05/13/2004
Trans1 Recv Date: 05/13/2004
Trans2 Recv Date: Not reported
TSD Site Recv Date: 05/13/2004
Part A Recv Date: Not reported
Part B Recv Date: Not reported
Generator EPA ID: NYR000126821
Trans1 EPA ID: NJD980772768
Trans2 EPA ID: Not reported
TSDF ID 1: NJD991291

TRUE BLUE ENVIRONMENTAL SERVICES CORP (Continued) **1007571118**

TSDF ID 2:	Not reported
Manifest Tracking Number:	Not reported
Import Indicator:	Not reported
Export Indicator:	Not reported
Discr Quantity Indicator:	Not reported
Discr Type Indicator:	Not reported
Discr Residue Indicator:	Not reported
Discr Partial Reject Indicator:	Not reported
Discr Full Reject Indicator:	Not reported
Manifest Ref Number:	Not reported
Alt Facility RCRA ID:	Not reported
Alt Facility Sign Date:	Not reported
MGMT Method Type Code:	Not reported
Waste Code:	D001 - NON-LISTED IGNITABLE WASTES
Waste Code:	Not reported
Waste Code:	Not reported
Waste Code:	Not reported
Waste Code:	Not reported
Waste Code:	Not reported
Quantity:	01350
Units:	G - Gallons (liquids only)* (8.3 pounds)
Number of Containers:	001
Container Type:	TT - Cargo tank, tank trucks
Handling Method:	B Incineration, heat recovery, burning.
Specific Gravity:	01.00

Click this hyperlink while viewing on your computer to access
-1 additional NY MANIFEST: record(s) in the EDR Site Report.

BW407 **CLEAN FUELS OF NEW YORK INC** **RCRA NonGen / NLR** **1004762606**
North **310 NASSAU AVE - STREET LEVEL** **FINDS** **NYR000098640**
< 1/8 **BROOKLYN, NY 11222** **ECHO**
0.084 mi. **NJ MANIFEST**
442 ft. **Site 2 of 4 in cluster BW**

Actual:
38 ft.

Focus Map:
5

RCRA NonGen / NLR:

Date form received by agency:	01/01/2007
Facility name:	CLEAN FUELS OF NEW YORK INC
Facility address:	310 NASSAU AVE - STREET LEVEL BROOKLYN, NY 11222
EPA ID:	NYR000098640
Mailing address:	NASSAU AVE - STREET LEVEL BROOKLYN, NY 11222
Contact:	JOSEPH CASSESE
Contact address:	NASSAU AVE - STREET LEVEL BROOKLYN, NY 11222
Contact country:	US
Contact telephone:	718-599-5565
Contact email:	Not reported
EPA Region:	02
Classification:	Non-Generator
Description:	Handler: Non-Generators do not presently generate hazardous waste

Owner/Operator Summary:

Owner/operator name:	JOSEPH ANTHONY CASSESE
Owner/operator address:	310 NASSAU AVE - STREET LEVEL

CLEAN FUELS OF NEW YORK INC (Continued) **1004762606**

BROOKLYN, NY 11222
Owner/operator country: US
Owner/operator telephone: 718-599-5565
Owner/operator email: Not reported
Owner/operator fax: Not reported
Owner/operator extension: Not reported
Legal status: County
Owner/Operator Type: Operator
Owner/Op start date: 01/01/2001
Owner/Op end date: Not reported

Owner/operator name: JOSEPH ANTHONY CASSESE
Owner/operator address: 310 NASSAU AVE - STREET LEVEL
BROOKLYN, NY 11222
Owner/operator country: US
Owner/operator telephone: 718-599-5565
Owner/operator email: Not reported
Owner/operator fax: Not reported
Owner/operator extension: Not reported
Legal status: County
Owner/Operator Type: Owner
Owner/Op start date: 01/01/2001
Owner/Op end date: Not reported

Handler Activities Summary:
U.S. importer of hazardous waste: No
Mixed waste (haz. and radioactive): No
Recycler of hazardous waste: No
Transporter of hazardous waste: No
Treater, storer or disposer of HW: No
Underground injection activity: No
On-site burner exemption: No
Furnace exemption: No
Used oil fuel burner: No
Used oil processor: No
User oil refiner: No
Used oil fuel marketer to burner: No
Used oil Specification marketer: No
Used oil transfer facility: No
Used oil transporter: No

Historical Generators:
Date form received by agency: 01/01/2006
Site name: CLEAN FUELS OF NEW YORK INC
Classification: Not a generator, verified

Date form received by agency: 06/22/2001
Site name: CLEAN FUELS OF NEW YORK INC
Classification: Not a generator, verified

Hazardous Waste Summary:

. Waste code: D001
. Waste name: IGNITABLE WASTE

Violation Status: No violations found

CLEAN FUELS OF NEW YORK INC (Continued) **1004762606**

FINDS:

Registry ID: 110009450977

Environmental Interest/Information System
RCRAInfo is a national information system that supports the Resource Conservation and Recovery Act (RCRA) program through the tracking of events and activities related to facilities that generate, transport, and treat, store, or dispose of hazardous waste. RCRAInfo allows RCRA program staff to track the notification, permit, compliance, and corrective action activities required under RCRA.

Click this hyperlink while viewing on your computer to access additional FINDS: detail in the EDR Site Report.

ECHO:

Envid:	1004762606
Registry ID:	110009450977
DFR URL:	http://echo.epa.gov/detailed-facility-report?fid=110009450977

NJ MANIFEST:

EPA Id:	NYR000098640
Mail Address:	P.O. BOX 140964
Mail City/State/Zip:	STATEN ISLAND 01314
Facility Phone:	7189815710
Emergency Phone:	Not reported
Contact:	KRISTIN CIABURRI
Comments:	Not reported
SIC Code:	Not reported
County:	00
Municipal:	00
Previous EPA Id:	Not reported
Gen Flag:	X
Trans Flag:	Not reported
TSDF Flag:	Not reported
Name Change:	Not reported
Date Change:	Not reported

Manifest:

Manifest Number:	NJA5013313
EPA ID:	NYR000098640
Date Shipped:	05/13/2004
TSDF EPA ID:	NJD991291105
Transporter EPA ID:	NJD980772768
Transporter 2 EPA ID:	Not reported
Transporter 3 EPA ID:	Not reported
Transporter 4 EPA ID:	Not reported
Transporter 5 EPA ID:	Not reported
Transporter 6 EPA ID:	Not reported
Transporter 7 EPA ID:	Not reported
Transporter 8 EPA ID:	Not reported
Transporter 9 EPA ID:	Not reported
Transporter 10 EPA ID:	Not reported
Date Trans1 Transported Waste:	05/13/2004
Date Trans2 Transported Waste:	Not reported

CLEAN FUELS OF NEW YORK INC (Continued) **1004762606**

Date Trans3 Transported Waste:	Not reported
Date Trans4 Transported Waste:	Not reported
Date Trans5 Transported Waste:	Not reported
Date Trans6 Transported Waste:	Not reported
Date Trans7 Transported Waste:	Not reported
Date Trans8 Transported Waste:	Not reported
Date Trans9 Transported Waste:	Not reported
Date Trans10 Transported Waste:	Not reported
Date TSDF Received Waste:	05/13/2004
TSDF EPA Facility Name:	Not reported
QTY Units:	Not reported
Transporter SEQ ID:	Not reported
Transporter-1 Date:	Not reported
Waste SEQ ID:	Not reported
Waste Type Code 2:	Not reported
Waste Type Code 3:	Not reported
Waste Type Code 4:	Not reported
Waste Type Code 5:	Not reported
Waste Type Code 6:	Not reported
Date Accepted:	Not reported
Manifest Discrepancy Type:	Not reported
Data Entry Number:	06070422
Was Load Rejected:	STATEN ISLAND 01314
Reason Load Was Rejected:	Not reported

BW408 **TRUE BLUE ENVIRONMENTAL SERVICES CO.** **NY Spills** **S109582533**
North **206 GRANDVIEW AVENUE** **N/A**
< 1/8 **STATEN ISLAND, NY 10303**
0.084 mi.
442 ft. **Site 3 of 4 in cluster BW**

Actual:
38 ft.

Focus Map:
5

SPILLS:

Name:	TRUE BLUE ENVIRONMENTAL SERVICES CO.
Address:	206 GRANDVIEW AVENUE
City,State,Zip:	STATEN ISLAND, NY 10303
Spill Number/Closed Date:	0850258 / 2010-08-13
Facility ID:	0850258
Facility Type:	ER
DER Facility ID:	347743
Site ID:	398380
DEC Region:	2
Spill Cause:	Housekeeping
Spill Class:	C4
SWIS:	4301
Spill Date:	2008-05-28
Investigator:	hrpatel
Referred To:	Not reported
Reported to Dept:	2008-05-28
CID:	Not reported
Water Affected:	Not reported
Spill Source:	Commercial/Industrial
Spill Notifier:	DEC
Cleanup Ceased:	Not reported
Cleanup Meets Std:	False
Last Inspection:	Not reported
Recommended Penalty:	False

TRUE BLUE ENVIRONMENTAL SERVICES CO. (Continued) **S109582533**

UST Trust:	Not reported
Remediation Phase:	0
Date Entered In Computer:	2008-05-29
Spill Record Last Update:	2010-08-13
Spiller Name:	JERRY SIBBIO
Spiller Company:	TRUE BLUE ENVIRONMENTAL
Spiller Address:	206 GRANDVIEW AVENUE
Spiller Company:	999
Contact Name:	JERRY SIBBIO
DEC Memo:	"5/29/08 The site was inspected yesterday by myself, Moses Ajoku, and Officer Lifieri. There were approximately 150 drums of contaminated soil/waste oil on-site. Spillage from the drums was observed. There were approximately 50 cubic yards of conatmainated soil on-site. Jerry Sibbio of True Blue told me the materials were on-site for approximately 90 days. I noted that he should clean-uop the site asap. He said he would and that he plans on sampling after the material is removed. NOV issued during inspection for failing to report a discharge and for failing to control and/or remove a petroleum discharge. bf 5/30/08 bf: Sent soil contamination letter to: Jerry Sibbio True Blue Environmental Services Co. 206 Grandview Avenue Staten Island, NY 10303 05/05/09-Vought-See spill #0901388 at same location. That spill closed and referred to this spill which has also been referred to DEC Urda for enforcement. 05/05/09-Hiralkumar Patel. discussed case with DEC Urda, Austin, Brian, Vought and ECO Dave Thomson. DEC Austin asked to visit site with DEC Brain (who visited site in 2008 and can provide info about condition of the site in May 2008) and ECO Thomson (who visited site recently). 05/06/09-Hiralkumar Patel. visited site. site contains two story residential building and U-shaped area around it which is being used by true blue environmental. there is a warehouse kind building behind the residential building. met DEC Brian and ECO Dave. Brian arrived site before me and he saw true blue employees on site but they ran away the moment they saw DEC vehicle. no site access. found multiple drums on property; in same area where Brian observed initially. according to person onsite, true blue employees were onsite yesterday night pumping drums into tanker and were planning to move drums on property across the street. spoke with Robert Salimeni, property owner of 229-231 Grandview Ave, site across the street where true blue stored drums last year. Robert mentioned that he never approved drum storage on his property. informed him about possible soil contamination from leaking drums those were stored earlier. Mr. Salimeni is planning to develope the site. according to building department permit record, Mr. Salimeni applied for permit on 06/17/08 to build three story storage warehouse and office building. Robert Salimeni **owner of 229-231 Grandview Avenue** 136 41st Street **office address** Brooklyn, NY 11232 Ph. (718) 788-8099 email: stonedecor11@aol.com received incident report (# 904560) from national response center. anonymous caller reported drums on site and spill from drums. spoke with Mr. Ferraiola, property owner of the subject site. he mentioned that he knew about the situation on the site and he spoke with true blue environmental so many times to clean the site, but no response. Charles Ferraiola 46 Brighton Ave Staten Island, NY 10301-2814 Ph. (718) 442-1341 (732) 213-0882 (C) Fax (718) 463-6708 email: p1doodles@aol.com 02/08/10-Hiralkumar Patel. 10:57 AM:- received message from Mr. Ferraiola. 1:19 PM:- spoke with Mr. Ferraiola. he mentioned that true blue environmental has left site and then he hired contractor to remove all drums. currently no more

TRUE BLUE ENVIRONMENTAL SERVICES CO. (Continued) **S109582533**

drums on site. Mr. Ferraiola will call back after two weeks to schedule a site visit for inspection. 02/18/10-Hiralkumar Patel. 8:30 AM:- visited site. met Mr. Ferraiola. entire front yard was covered with snow so no inspection could be done. garage was also filled with temp tanks and other material. asked Mr. Ferraiolo to call back for re-inspection once front yard is completely cleared and garage is empty. Mr. Ferraiola gave copy of disposal manifests for drums removed from the site. 03/25/10-Hiralkumar Patel. 8:20 AM:- visited site. met Mr. Ferraiola. found new asphalt patch in parking yard on right side of on-site building and new asphalt in entire yard on left side of on-site building. could not inspect condition of original floor on which leaking drums were stored. Mr. Ferraiola mentioned that he paved these parking yards last year. discussed with DEC Austin about pics showing dirt floor and oil on floor and new parking pavement. as there is evidence of oil spill from drums, Austin asked for soil delineation in both yards. Austin also asked to contact DEC Hasan Hussein in Solid and Haz Material for any actions against True Blue Environmental. 2:24 PM:- left message for DEC Hussein (718-482-6462). 03/26/10-Hiralkumar Patel. 11:34 AM:- spoke with DEC Hussein about any action against True Blue environmental under Solid and Haz Material regulation. Hussein mentioned that they have no case against true blue environmental. 03/29/10-Hiralkumar Patel. 1:25 PM:- sent CSL to Mr. Ferraiola requiring soil delineation in parking yards. asked Mr. Ferraiola to submit work plan for required investigation by the end of 04/29/10. letter faxed to Mr. Ferraiola. 03/30/10-Hiralkumar Patel. 9:54 AM:- received message from Mr. Ferraiola. 12:47 PM:- spoke with Mr. Ferraiola. he requested copy of spill notes. 1:23 PM:- sent copy of spill notes, for both spill numbers on property, to Mr. Ferraiola. 05/20/10-Hiralkumar Patel. 11:30 AM:- received work plan for soil investigation from RTP environmental. abstract: - propose to install four soil borings to minimum depth of 5 ft bg - two soil samples collected from each boring: one at 0-0.5 ft and second at highest PID/deepest dry (if no PID noted) - if contamination extends, will advance boring to clean zone or to groundwater - will install temporary well, if contmaination extends to water table submitted work plan is not acceptable as John proposed to submit investigation report in 135 days from approval. John Larkins RTP Environmental Associates, Inc. Ph. (732) 968-9600 Fax (732) 968-9603 email: larkins@rtpenv.com 05/21/10-Hiralkumar Patel. 3:57 PM:- left message for Mr. Larkins. asked him to submit revised work plan as the investigation report must be submitted within 60 days of approval. 06/01/10-Hiralkumar Patel. 9:45 AM:- received revised work plan from Mr. Larkins. 06/08/10-Hiralkumar Patel. 4:51 PM:- sent work plan approval letter to Mr. Ferraiola. letter faxed to Mr. Ferraiola and Mr. Larkins. 08/13/10-Hiralkumar Patel. received report. installed four borings and collected two soil samples from each boring. no contamination found in any sample. based on available information, case closed. 10:29 AM:- sent SCL to Mr. Ferraiola. letter emailed to Mr. Feeraiola and Mr. Larkins."

Remarks: "stockpile of contaminated soil and petroleum oil leaking drums found on site during site inspection."

All Materials:

Site ID: 398380
Operable Unit ID: 1155267
Operable Unit: 01
Material ID: 2146131

TRUE BLUE ENVIRONMENTAL SERVICES CO. (Continued) **S109582533**

Material Code:	0022
Material Name:	waste oil/used oil
Case No.:	Not reported
Material FA:	Petroleum
Quantity:	Not reported
Units:	Not reported
Recovered:	Not reported
Oxygenate:	Not reported

Name:	TRUE BLUE ENVIIRONMENTAL
Address:	206 GRANDVIEW AVE
City,State,Zip:	STATEN ISLAND, NY
Spill Number/Closed Date:	0901388 / 2009-05-05
Facility ID:	0901388
Facility Type:	ER
DER Facility ID:	362522
Site ID:	413381
DEC Region:	2
Spill Cause:	Unknown
Spill Class:	Not reported
SWIS:	4301
Spill Date:	2009-05-04
Investigator:	jbvought
Referred To:	Not reported
Reported to Dept:	2009-05-04
CID:	Not reported
Water Affected:	Not reported
Spill Source:	Commercial/Industrial
Spill Notifier:	Police Department
Cleanup Ceased:	Not reported
Cleanup Meets Std:	False
Last Inspection:	Not reported
Recommended Penalty:	False
UST Trust:	False
Remediation Phase:	0
Date Entered In Computer:	2009-05-04
Spill Record Last Update:	2009-05-05
Spiller Name:	Not reported
Spiller Company:	ELRAC INC
Spiller Address:	RT 23 NORTH
Spiller Company:	999
Contact Name:	CALLER
DEC Memo:	"05/04/09- DEC Sangesland spoke to NYCDEP who was onsite and they contacted DEC Sangesland and stated that they did not have acess to site. DEC Sangesland contacted ECOs and had site visit performed. As per NYCDEP onsite personel did not grant them access. 05/05/09-Vought-Off hours responder.Called and spoke to ECO Dave Thomas was onsite at time of call. Drums are behind fenced off area on private property and no personnel onsite. As per Thomas there are approximately twenty 55-gallon drums some of which are leaking. Approximate affected area is 30'x15' and deterioriated state of drums show that leaks have been ongoing and as such no immediate us of Spill Fund contractor necessary. No sewers or drains affected by spill and ECO Thomas indicated that additional open active spill on record being handled by other Region 2 Spills PM (unknown identity). No violations written as no personnel on site and no immediate action

TRUE BLUE ENVIRONMENTAL SERVICES CO. (Continued) **S109582533**

required as ongoing source and as such most likely soil excavation to be required under other spill number. This spill closed and referred to open spill 0850258 being handled by DEC Urda for enforcement. See that spill number for further information."

Remarks: "2 55 gallon drums full of unknown material leaking when it rains."

All Materials:

Site ID:	413381
Operable Unit ID:	1169806
Operable Unit:	01
Material ID:	2161486
Material Code:	0066A
Material Name:	unknown petroleum
Case No.:	Not reported
Material FA:	Petroleum
Quantity:	Not reported
Units:	G
Recovered:	Not reported
Oxygenate:	Not reported

---

409 **102 DELAFIELD PLACE** **NY Spills** **S102149193**
SE **102 DELAFIELD PLACE** **N/A**
< 1/8 **STATEN ISLAND, NY**
0.084 mi.
442 ft.

Actual:
21 ft.

Focus Map:
7

SPILLS:

Name:	102 DELAFIELD PLACE
Address:	102 DELAFIELD PLACE
City,State,Zip:	STATEN ISLAND, NY
Spill Number/Closed Date:	9412447 / 1994-12-16
Facility ID:	9412447
Facility Type:	ER
DER Facility ID:	82876
Site ID:	92279
DEC Region:	2
Spill Cause:	Equipment Failure
Spill Class:	C4
SWIS:	4301
Spill Date:	1994-12-16
Investigator:	KSTANG
Referred To:	Not reported
Reported to Dept:	1994-12-16
CID:	Not reported
Water Affected:	Not reported
Spill Source:	Private Dwelling
Spill Notifier:	Responsible Party
Cleanup Ceased:	1994-12-16
Cleanup Meets Std:	True
Last Inspection:	Not reported
Recommended Penalty:	False
UST Trust:	False
Remediation Phase:	0
Date Entered In Computer:	1995-03-15
Spill Record Last Update:	2004-09-30
Spiller Name:	Not reported
Spiller Company:	SAME

102 DELAFIELD PLACE (Continued) **S102149193**

Spiller Address: Not reported
Spiller Company: 999
Contact Name: Not reported
DEC Memo: "Prior to Sept, 2004 data translation this spill Lead_DEC Field was TANG "
Remarks: "PINHOLE LEAK ON LINE- CONTAINED AND CLEANED UP BY CALLER'S COMPANY. SPEEDY DRY"

All Materials:
Site ID: 92279
Operable Unit ID: 1010083
Operable Unit: 01
Material ID: 374757
Material Code: 0002A
Material Name: #4 fuel oil
Case No.: Not reported
Material FA: Petroleum
Quantity: 1.00
Units: G
Recovered: .00
Oxygenate: Not reported

BF410 **CGM SECURITY SOLUTIONS** **NY MANIFEST** **S123252489**
NNW **55 LASALLE ST** **N/A**
< 1/8 **STATEN ISLAND, NY 10303**
0.084 mi.
445 ft. **Site 2 of 6 in cluster BF**

Actual:
18 ft.

Focus Map:
6

NY MANIFEST:
Name: CGM SECURITY SOLUTIONS
Address: 55 LASALLE ST
City,State,Zip: STATEN ISLAND, NY 10303
Country: USA
EPA ID: NYR000109066
Facility Status: Not reported
Location Address 1: 55 LASALLE STREET
Code: BP
Location Address 2: Not reported
Total Tanks: Not reported
Location City: STATEN ISLAND
Location State: NY
Location Zip: 10303
Location Zip 4: Not reported

NY MANIFEST:
EPAID: NYR000109066
Mailing Name: CGM SECURITY SOLUTIONS
Mailing Contact: DEROSA
Mailing Address 1: 55 LASALLE STREET
Mailing Address 2: Not reported
Mailing City: STATEN ISLAND
Mailing State: NY
Mailing Zip: 10303
Mailing Zip 4: Not reported
Mailing Country: USA
Mailing Phone: 7184477855

CGM SECURITY SOLUTIONS (Continued) **S123252489**

NY MANIFEST:

Document ID:	Not reported
Manifest Status:	Not reported
seq:	Not reported
Year:	2013
Trans1 State ID:	NJD986607380
Trans2 State ID:	Not reported
Generator Ship Date:	05/13/2013
Trans1 Recv Date:	05/13/2013
Trans2 Recv Date:	Not reported
TSD Site Recv Date:	05/21/2013
Part A Recv Date:	Not reported
Part B Recv Date:	Not reported
Generator EPA ID:	NYR000109066
Trans1 EPA ID:	Not reported
Trans2 EPA ID:	Not reported
TSDF ID 1:	SCD036275626
TSDF ID 2:	Not reported
Manifest Tracking Number:	000038882FLE
Import Indicator:	N
Export Indicator:	N
Discr Quantity Indicator:	N
Discr Type Indicator:	N
Discr Residue Indicator:	N
Discr Partial Reject Indicator:	N
Discr Full Reject Indicator:	N
Manifest Ref Number:	Not reported
Alt Facility RCRA ID:	Not reported
Alt Facility Sign Date:	Not reported
MGMT Method Type Code:	H061
Waste Code:	Not reported
Waste Code:	Not reported
Waste Code:	Not reported
Waste Code:	Not reported
Waste Code:	Not reported
Waste Code:	Not reported
Quantity:	1045
Units:	G - Gallons (liquids only)* (8.3 pounds)
Number of Containers:	19
Container Type:	DM - Metal drums, barrels
Handling Method:	B Incineration, heat recovery, burning.
Specific Gravity:	1
Waste Code:	D001
Waste Code 1_2:	Not reported
Waste Code 1_3:	Not reported
Waste Code 1_4:	Not reported
Waste Code 1_5:	Not reported
Waste Code 1_6:	Not reported

Click this hyperlink while viewing on your computer to access
-1 additional NY MANIFEST: record(s) in the EDR Site Report.

BF411 **GENERAL TRADEMARK LABEL CRAFT** **NY MANIFEST** **S123252483**
NNW **55 LA SALLE ST** **N/A**
< 1/8 **STATEN ISLAND, NY 10303**
0.084 mi.
445 ft. **Site 3 of 6 in cluster BF**

Actual:
18 ft.

Focus Map:
6

NY MANIFEST:

Name:	GENERAL TRADEMARK LABEL CRAFT
Address:	55 LA SALLE ST
City,State,Zip:	STATEN ISLAND, NY 10303
Country:	USA
EPA ID:	NYR000066027
Facility Status:	Not reported
Location Address 1:	55 LASALLE ST
Code:	BP
Location Address 2:	Not reported
Total Tanks:	Not reported
Location City:	STATEN ISLAND
Location State:	NY
Location Zip:	Not reported
Location Zip 4:	Not reported

NY MANIFEST:

EPAID:	NYR000066027
Mailing Name:	GENERAL TRADEMARK LABEL CRAFT
Mailing Contact:	RICHARD CAPUOZZO
Mailing Address 1:	55 LASALLE ST
Mailing Address 2:	Not reported
Mailing City:	STATEN ISLAND
Mailing State:	NY
Mailing Zip:	10303
Mailing Zip 4:	Not reported
Mailing Country:	USA
Mailing Phone:	7184489800

NY MANIFEST:

Document ID:	Not reported
Manifest Status:	Not reported
seq:	Not reported
Year:	2013
Trans1 State ID:	NJD986607380
Trans2 State ID:	Not reported
Generator Ship Date:	05/13/2013
Trans1 Recv Date:	05/13/2013
Trans2 Recv Date:	Not reported
TSD Site Recv Date:	05/21/2013
Part A Recv Date:	Not reported
Part B Recv Date:	Not reported
Generator EPA ID:	NYR000066027
Trans1 EPA ID:	Not reported
Trans2 EPA ID:	Not reported
TSDF ID 1:	SCD036275626
TSDF ID 2:	Not reported
Manifest Tracking Number:	000038881FLE
Import Indicator:	N
Export Indicator:	N
Discr Quantity Indicator:	N
Discr Type Indicator:	N
Discr Residue Indicator:	N

GENERAL TRADEMARK LABEL CRAFT (Continued) **S123252483**

Discr Partial Reject Indicator:	N
Discr Full Reject Indicator:	N
Manifest Ref Number:	Not reported
Alt Facility RCRA ID:	Not reported
Alt Facility Sign Date:	Not reported
MGMT Method Type Code:	H061
Waste Code:	Not reported
Waste Code:	Not reported
Waste Code:	Not reported
Waste Code:	Not reported
Waste Code:	Not reported
Waste Code:	Not reported
Quantity:	205
Units:	G - Gallons (liquids only)* (8.3 pounds)
Number of Containers:	6
Container Type:	DM - Metal drums, barrels
Handling Method:	B Incineration, heat recovery, burning.
Specific Gravity:	1
Waste Code:	D001
Waste Code 1_2:	F003
Waste Code 1_3:	Not reported
Waste Code 1_4:	Not reported
Waste Code 1_5:	Not reported
Waste Code 1_6:	Not reported

Click this hyperlink while viewing on your computer to access
-1 additional NY MANIFEST: record(s) in the EDR Site Report.

BF412 **C G M SECURITY SOLUTIONS** **RCRA-VSQG** **1006810230**
NNW **55 LASALLE ST** **NJ MANIFEST** **NYR000109066**
< 1/8 **STATEN ISLAND, NY 10303**
0.084 mi.
445 ft. **Site 4 of 6 in cluster BF**

Actual:
18 ft.

Focus Map:
6

RCRA-VSQG:

Date form received by agency:	01/01/2007
Facility name:	C G M SECURITY SOLUTIONS
Facility address:	55 LASALLE ST STATEN ISLAND, NY 10303
EPA ID:	NYR000109066
Mailing address:	LASALLE ST STATEN ISLAND, NY 10303
Contact:	MICHAEL COOPER
Contact address:	LASALLE ST STATEN ISLAND, NY 10303
Contact country:	US
Contact telephone:	718-447-7855
Contact email:	Not reported
EPA Region:	02
Land type:	Private
Classification:	Conditionally Exempt Small Quantity Generator
Description:	Handler: generates 100 kg or less of hazardous waste per calendar month, and accumulates 1000 kg or less of hazardous waste at any time; or generates 1 kg or less of acutely hazardous waste per calendar month, and accumulates at any time: 1 kg or less of acutely hazardous waste; or 100 kg or less of any residue or contaminated soil, waste or other debris resulting from the cleanup of a spill, into or on any

C G M SECURITY SOLUTIONS (Continued) **1006810230**

land or water, of acutely hazardous waste; or generates 100 kg or less of any residue or contaminated soil, waste or other debris resulting from the cleanup of a spill, into or on any land or water, of acutely hazardous waste during any calendar month, and accumulates at any time: 1 kg or less of acutely hazardous waste; or 100 kg or less of any residue or contaminated soil, waste or other debris resulting from the cleanup of a spill, into or on any land or water, of acutely hazardous waste

Owner/Operator Summary:

Owner/operator name:	KRUSE CAPUOZZO
Owner/operator address:	55 LASALLE ST STATEN ISLAND, NY 10303
Owner/operator country:	US
Owner/operator telephone:	718-448-9800
Owner/operator email:	Not reported
Owner/operator fax:	Not reported
Owner/operator extension:	Not reported
Legal status:	Private
Owner/Operator Type:	Operator
Owner/Op start date:	01/01/2001
Owner/Op end date:	Not reported

Owner/operator name:	KRUSE CAPUOZZO
Owner/operator address:	55 LASALLE ST STATEN ISLAND, NY 10303
Owner/operator country:	US
Owner/operator telephone:	718-448-9800
Owner/operator email:	Not reported
Owner/operator fax:	Not reported
Owner/operator extension:	Not reported
Legal status:	Private
Owner/Operator Type:	Owner
Owner/Op start date:	01/01/2001
Owner/Op end date:	Not reported

Handler Activities Summary:

U.S. importer of hazardous waste:	No
Mixed waste (haz. and radioactive):	No
Recycler of hazardous waste:	No
Transporter of hazardous waste:	No
Treater, storer or disposer of HW:	No
Underground injection activity:	No
On-site burner exemption:	No
Furnace exemption:	No
Used oil fuel burner:	No
Used oil processor:	No
User oil refiner:	No
Used oil fuel marketer to burner:	No
Used oil Specification marketer:	No
Used oil transfer facility:	No
Used oil transporter:	No

Historical Generators:

Date form received by agency:	01/01/2006
Site name:	C G M SECURITY SOLUTIONS

C G M SECURITY SOLUTIONS (Continued) **1006810230**

Classification: Small Quantity Generator

Date form received by agency: 09/10/2002
Site name: C G M SECURITY SOLUTIONS
Classification: Small Quantity Generator

Hazardous Waste Summary:

. Waste code: D001
. Waste name: IGNITABLE WASTE

. Waste code: F005
. Waste name: THE FOLLOWING SPENT NONHALOGENATED SOLVENTS: TOLUENE, METHYL ETHYL KETONE, CARBON DISULFIDE, ISOBUTANOL, PYRIDINE, BENZENE, 2-ETHOXYETHANOL, AND 2-NITROPROPANE; ALL SPENT SOLVENT MIXTURES/BLENDS CONTAINING, BEFORE USE, A TOTAL OF TEN PERCENT OR MORE (BY VOLUME) OF ONE OR MORE OF THE ABOVE NONHALOGENATED SOLVENTS OR THOSE SOLVENTS LISTED IN F001, F002, OR F004; AND STILL BOTTOMS FROM THE RECOVERY OF THESE SPENT SOLVENTS AND SPENT SOLVENT MIXTURES.

Facility Has Received Notices of Violations:
Regulation violated: SR - 373-3.9(c)
Area of violation: Generators - General
Date violation determined: 06/25/2004
Date achieved compliance: 07/19/2004
Violation lead agency: State
Enforcement action: WRITTEN INFORMAL
Enforcement action date: 07/08/2004
Enf. disposition status: Not reported
Enf. disp. status date: Not reported
Enforcement lead agency: State
Proposed penalty amount: Not reported
Final penalty amount: Not reported
Paid penalty amount: Not reported

Regulation violated: SR - 372.2(a)(8)(iii)(d)
Area of violation: Generators - General
Date violation determined: 06/25/2004
Date achieved compliance: 07/19/2004
Violation lead agency: State
Enforcement action: WRITTEN INFORMAL
Enforcement action date: 07/08/2004
Enf. disposition status: Not reported
Enf. disp. status date: Not reported
Enforcement lead agency: State
Proposed penalty amount: Not reported
Final penalty amount: Not reported
Paid penalty amount: Not reported

Regulation violated: SR - 372.2(a)(8)(i)(a)(2)
Area of violation: Generators - General
Date violation determined: 06/25/2004
Date achieved compliance: 07/19/2004
Violation lead agency: State
Enforcement action: WRITTEN INFORMAL
Enforcement action date: 07/08/2004

C G M SECURITY SOLUTIONS (Continued) **1006810230**

Enf. disposition status: Not reported
Enf. disp. status date: Not reported
Enforcement lead agency: State
Proposed penalty amount: Not reported
Final penalty amount: Not reported
Paid penalty amount: Not reported

Regulation violated: SR - 373-3.3(g)(1)
Area of violation: Generators - General
Date violation determined: 06/25/2004
Date achieved compliance: 07/19/2004
Violation lead agency: State
Enforcement action: WRITTEN INFORMAL
Enforcement action date: 07/08/2004
Enf. disposition status: Not reported
Enf. disp. status date: Not reported
Enforcement lead agency: State
Proposed penalty amount: Not reported
Final penalty amount: Not reported
Paid penalty amount: Not reported

Regulation violated: SR - 373-3.9(d)(3)
Area of violation: Generators - General
Date violation determined: 06/25/2004
Date achieved compliance: 07/19/2004
Violation lead agency: State
Enforcement action: WRITTEN INFORMAL
Enforcement action date: 07/08/2004
Enf. disposition status: Not reported
Enf. disp. status date: Not reported
Enforcement lead agency: State
Proposed penalty amount: Not reported
Final penalty amount: Not reported
Paid penalty amount: Not reported

Regulation violated: SR - 372.2(a)(8)(iii)
Area of violation: Generators - General
Date violation determined: 06/25/2004
Date achieved compliance: 07/19/2004
Violation lead agency: State
Enforcement action: WRITTEN INFORMAL
Enforcement action date: 07/08/2004
Enf. disposition status: Not reported
Enf. disp. status date: Not reported
Enforcement lead agency: State
Proposed penalty amount: Not reported
Final penalty amount: Not reported
Paid penalty amount: Not reported

Evaluation Action Summary:
Evaluation date: 04/28/2010
Evaluation: COMPLIANCE EVALUATION INSPECTION ON-SITE
Area of violation: Not reported
Date achieved compliance: Not reported
Evaluation lead agency: EPA

Evaluation date: 06/25/2004

C G M SECURITY SOLUTIONS (Continued) **1006810230**

Evaluation: COMPLIANCE EVALUATION INSPECTION ON-SITE
Area of violation: Generators - General
Date achieved compliance: 07/19/2004
Evaluation lead agency: State

NJ MANIFEST:
EPA Id: NYR000109066
Mail Address: 55 LASALLE STREET
Mail City/State/Zip: STATEN ISLAND 10303
Facility Phone: 7184477855
Emergency Phone: Not reported
Contact: JOE DEROSA
Comments: Not reported
SIC Code: Not reported
County: 00
Municipal: 00
Previous EPA Id: Not reported
Gen Flag: X
Trans Flag: Not reported
TSDF Flag: Not reported
Name Change: Not reported
Date Change: Not reported

Manifest:
Manifest Number: NJA5249242
EPA ID: NYR000109066
Date Shipped: 04/19/2005
TSDF EPA ID: NJD991291105
Transporter EPA ID: NJD980772768
Transporter 2 EPA ID: Not reported
Transporter 3 EPA ID: Not reported
Transporter 4 EPA ID: Not reported
Transporter 5 EPA ID: Not reported
Transporter 6 EPA ID: Not reported
Transporter 7 EPA ID: Not reported
Transporter 8 EPA ID: Not reported
Transporter 9 EPA ID: Not reported
Transporter 10 EPA ID: Not reported
Date Trans1 Transported Waste: 04/19/2005
Date Trans2 Transported Waste: Not reported
Date Trans3 Transported Waste: Not reported
Date Trans4 Transported Waste: Not reported
Date Trans5 Transported Waste: Not reported
Date Trans6 Transported Waste: Not reported
Date Trans7 Transported Waste: Not reported
Date Trans8 Transported Waste: Not reported
Date Trans9 Transported Waste: Not reported
Date Trans10 Transported Waste: Not reported
Date TSDF Received Waste: 04/19/2005
TSDF EPA Facility Name: Not reported
QTY Units: Not reported
Transporter SEQ ID: Not reported
Transporter-1 Date: Not reported
Waste SEQ ID: Not reported
Waste Type Code 2: Not reported
Waste Type Code 3: Not reported
Waste Type Code 4: Not reported
Waste Type Code 5: Not reported

C G M SECURITY SOLUTIONS (Continued) **1006810230**

Waste Type Code 6:	Not reported
Date Accepted:	Not reported
Manifest Discrepancy Type:	Not reported
Data Entry Number:	06160522
Was Load Rejected:	STATEN ISLAND 10303
Reason Load Was Rejected:	Not reported
Manifest Number:	001546970JJK
EPA ID:	NYR000109066
Date Shipped:	08/11/2008
TSDF EPA ID:	NJD991291105
Transporter EPA ID:	NJR000050617
Transporter 2 EPA ID:	Not reported
Transporter 3 EPA ID:	Not reported
Transporter 4 EPA ID:	Not reported
Transporter 5 EPA ID:	Not reported
Transporter 6 EPA ID:	Not reported
Transporter 7 EPA ID:	Not reported
Transporter 8 EPA ID:	Not reported
Transporter 9 EPA ID:	Not reported
Transporter 10 EPA ID:	Not reported
Date Trans1 Transported Waste:	08/11/2008
Date Trans2 Transported Waste:	Not reported
Date Trans3 Transported Waste:	Not reported
Date Trans4 Transported Waste:	Not reported
Date Trans5 Transported Waste:	Not reported
Date Trans6 Transported Waste:	Not reported
Date Trans7 Transported Waste:	Not reported
Date Trans8 Transported Waste:	Not reported
Date Trans9 Transported Waste:	Not reported
Date Trans10 Transported Waste:	Not reported
Date TSDF Received Waste:	08/13/2008
TSDF EPA Facility Name:	Not reported
QTY Units:	Not reported
Transporter SEQ ID:	Not reported
Transporter-1 Date:	Not reported
Waste SEQ ID:	Not reported
Waste Type Code 2:	Not reported
Waste Type Code 3:	Not reported
Waste Type Code 4:	Not reported
Waste Type Code 5:	Not reported
Waste Type Code 6:	Not reported
Date Accepted:	Not reported
Manifest Discrepancy Type:	Not reported
Data Entry Number:	Not reported
Was Load Rejected:	STATEN ISLAND 10303
Reason Load Was Rejected:	Not reported

Waste:

Manifest Year:	Not reported
Waste Code:	D001
Hand Code:	H061
Quantity:	250 G
Manifest Number:	NJA5029500
EPA ID:	NYR000109066
Date Shipped:	07/07/2004

C G M SECURITY SOLUTIONS (Continued) **1006810230**

TSDF EPA ID:	NJD991291105
Transporter EPA ID:	NJD980772768
Transporter 2 EPA ID:	Not reported
Transporter 3 EPA ID:	Not reported
Transporter 4 EPA ID:	Not reported
Transporter 5 EPA ID:	Not reported
Transporter 6 EPA ID:	Not reported
Transporter 7 EPA ID:	Not reported
Transporter 8 EPA ID:	Not reported
Transporter 9 EPA ID:	Not reported
Transporter 10 EPA ID:	Not reported
Date Trans1 Transported Waste:	07/07/2004
Date Trans2 Transported Waste:	Not reported
Date Trans3 Transported Waste:	Not reported
Date Trans4 Transported Waste:	Not reported
Date Trans5 Transported Waste:	Not reported
Date Trans6 Transported Waste:	Not reported
Date Trans7 Transported Waste:	Not reported
Date Trans8 Transported Waste:	Not reported
Date Trans9 Transported Waste:	Not reported
Date Trans10 Transported Waste:	Not reported
Date TSDF Received Waste:	07/07/2004
TSDF EPA Facility Name:	Not reported
QTY Units:	Not reported
Transporter SEQ ID:	Not reported
Transporter-1 Date:	Not reported
Waste SEQ ID:	Not reported
Waste Type Code 2:	Not reported
Waste Type Code 3:	Not reported
Waste Type Code 4:	Not reported
Waste Type Code 5:	Not reported
Waste Type Code 6:	Not reported
Date Accepted:	Not reported
Manifest Discrepancy Type:	Not reported
Data Entry Number:	08200421
Was Load Rejected:	STATEN ISLAND 10303
Reason Load Was Rejected:	Not reported

Manifest Number:	000470868JJK
EPA ID:	NYR000109066
Date Shipped:	02/23/2007
TSDF EPA ID:	NJD991291105
Transporter EPA ID:	NJD980772768
Transporter 2 EPA ID:	Not reported
Transporter 3 EPA ID:	Not reported
Transporter 4 EPA ID:	Not reported
Transporter 5 EPA ID:	Not reported
Transporter 6 EPA ID:	Not reported
Transporter 7 EPA ID:	Not reported
Transporter 8 EPA ID:	Not reported
Transporter 9 EPA ID:	Not reported
Transporter 10 EPA ID:	Not reported
Date Trans1 Transported Waste:	02/23/2007
Date Trans2 Transported Waste:	Not reported
Date Trans3 Transported Waste:	Not reported
Date Trans4 Transported Waste:	Not reported
Date Trans5 Transported Waste:	Not reported

C G M SECURITY SOLUTIONS (Continued) **1006810230**

Date Trans6 Transported Waste:	Not reported
Date Trans7 Transported Waste:	Not reported
Date Trans8 Transported Waste:	Not reported
Date Trans9 Transported Waste:	Not reported
Date Trans10 Transported Waste:	Not reported
Date TSDF Received Waste:	02/23/2007
TSDF EPA Facility Name:	Not reported
QTY Units:	Not reported
Transporter SEQ ID:	Not reported
Transporter-1 Date:	Not reported
Waste SEQ ID:	Not reported
Waste Type Code 2:	Not reported
Waste Type Code 3:	Not reported
Waste Type Code 4:	Not reported
Waste Type Code 5:	Not reported
Waste Type Code 6:	Not reported
Date Accepted:	Not reported
Manifest Discrepancy Type:	Not reported
Data Entry Number:	Not reported
Was Load Rejected:	STATEN ISLAND 10303
Reason Load Was Rejected:	Not reported

Waste:

Manifest Year:	Not reported
Waste Code:	D001
Hand Code:	H06
Quantity:	110 G

Manifest Year:	Not reported
Waste Code:	D001
Hand Code:	H06
Quantity:	2500 P

BF413 **FEDERAL LABEL SYSTEMS INC** **RCRA NonGen / NLR** **1008374530**
NNW **55 LA SALLE ST** **NYR000132746**
< 1/8 **STATEN ISLAND, NY 10303**
0.084 mi.
445 ft. **Site 5 of 6 in cluster BF**

Actual:
18 ft.

Focus Map:
6

RCRA NonGen / NLR:

Date form received by agency:	01/01/2007
Facility name:	FEDERAL LABEL SYSTEMS INC
Facility address:	55 LA SALLE ST MIDDLE OF BLDG STATEN ISLAND, NY 10303
EPA ID:	NYR000132746
Mailing address:	LA SALLE ST MIDDLE OF BLDG STATEN ISLAND, NY 10303
Contact:	PAUL ROTHCHILD
Contact address:	LA SALLE ST MIDDLE OF BLDG STATEN ISLAND, NY 10303
Contact country:	US
Contact telephone:	718-899-6000
Telephone ext.:	100

FEDERAL LABEL SYSTEMS INC (Continued) **1008374530**

Contact email: PAULROTHCHILD@ROTHCHILDPRINTING.COM
EPA Region: 02
Land type: Private
Classification: Non-Generator
Description: Handler: Non-Generators do not presently generate hazardous waste

Owner/Operator Summary:
Owner/operator name: RICHARD R CAPUOZZO & VIRGINIA KRUSE
Owner/operator address: LA SALLE ST
STATEN ISLAND, NY 10303
Owner/operator country: US
Owner/operator telephone: Not reported
Owner/operator email: Not reported
Owner/operator fax: Not reported
Owner/operator extension: Not reported
Legal status: Private
Owner/Operator Type: Owner
Owner/Op start date: 10/01/1983
Owner/Op end date: Not reported

Owner/operator name: NO NAME FOUND
Owner/operator address: Not reported
Not reported
Owner/operator country: US
Owner/operator telephone: Not reported
Owner/operator email: Not reported
Owner/operator fax: Not reported
Owner/operator extension: Not reported
Legal status: Private
Owner/Operator Type: Operator
Owner/Op start date: 01/01/2005
Owner/Op end date: Not reported

Handler Activities Summary:
U.S. importer of hazardous waste: No
Mixed waste (haz. and radioactive): No
Recycler of hazardous waste: No
Transporter of hazardous waste: No
Treater, storer or disposer of HW: No
Underground injection activity: No
On-site burner exemption: No
Furnace exemption: No
Used oil fuel burner: No
Used oil processor: No
User oil refiner: No
Used oil fuel marketer to burner: No
Used oil Specification marketer: No
Used oil transfer facility: No
Used oil transporter: No

Historical Generators:
Date form received by agency: 01/01/2006
Site name: FEDERAL LABEL SYSTEMS INC
Classification: Not a generator, verified

Date form received by agency: 06/17/2005

FEDERAL LABEL SYSTEMS INC (Continued) **1008374530**

Site name: FEDERAL LABEL SYSTEMS INC
Classification: Conditionally Exempt Small Quantity Generator

Hazardous Waste Summary:

. Waste code: D001
. Waste name: IGNITABLE WASTE

Violation Status: No violations found

Evaluation Action Summary:
Evaluation date: 04/28/2010
Evaluation: COMPLIANCE EVALUATION INSPECTION ON-SITE
Area of violation: Not reported
Date achieved compliance: Not reported
Evaluation lead agency: EPA

BF414 **GENERAL TRADE MARK LABELCRAFT** **RCRA-SQG** **1001405148**
NNW **55 LA SALLE ST** **NYR000066027**
< 1/8 **STATEN ISLAND, NY 10303**
0.084 mi.
445 ft. **Site 6 of 6 in cluster BF**

Actual:
18 ft.

Focus Map:
6

RCRA-SQG:
Date form received by agency: 01/01/2007
Facility name: GENERAL TRADE MARK LABELCRAFT
Facility address: 55 LA SALLE ST
STATEN ISLAND, NY 10303
EPA ID: NYR000066027
Mailing address: LA SALLE ST
STATEN ISLAND, NY 10303
Contact: RICHARD CAPUOZZO
Contact address: LA SALLE ST
STATEN ISLAND, NY 10303
Contact country: US
Contact telephone: 718-448-9800
Contact email: Not reported
EPA Region: 02
Land type: Facility is not located on Indian land. Additional information is not known.
Classification: Small Small Quantity Generator
Description: Handler: generates more than 100 and less than 1000 kg of hazardous waste during any calendar month and accumulates less than 6000 kg of hazardous waste at any time; or generates 100 kg or less of hazardous waste during any calendar month, and accumulates more than 1000 kg of hazardous waste at any time

Owner/Operator Summary:
Owner/operator name: VIRGINIA KRUSE & ANN CAPUOZZO
Owner/operator address: 55 LA SALLE ST
STATEN ISLAND, NY 10303
Owner/operator country: US
Owner/operator telephone: 718-448-9800
Owner/operator email: Not reported
Owner/operator fax: Not reported
Owner/operator extension: Not reported
Legal status: Private
Owner/Operator Type: Owner

GENERAL TRADE MARK LABELCRAFT (Continued) **1001405148**

Owner/Op start date: Not reported
Owner/Op end date: Not reported

Owner/operator name: VIRGINIA KRUSE & ANN CAPUOZZO
Owner/operator address: 55 LA SALLE ST
STATEN ISLAND, NY 10303
Owner/operator country: US
Owner/operator telephone: 718-448-9800
Owner/operator email: Not reported
Owner/operator fax: Not reported
Owner/operator extension: Not reported
Legal status: Private
Owner/Operator Type: Operator
Owner/Op start date: Not reported
Owner/Op end date: Not reported

Handler Activities Summary:
U.S. importer of hazardous waste: No
Mixed waste (haz. and radioactive): No
Recycler of hazardous waste: No
Transporter of hazardous waste: No
Treater, storer or disposer of HW: No
Underground injection activity: No
On-site burner exemption: No
Furnace exemption: No
Used oil fuel burner: No
Used oil processor: No
User oil refiner: No
Used oil fuel marketer to burner: No
Used oil Specification marketer: No
Used oil transfer facility: No
Used oil transporter: No

Historical Generators:
Date form received by agency: 01/01/2006
Site name: GENERAL TRADE MARK LABELCRAFT
Classification: Small Quantity Generator

Date form received by agency: 01/01/2001
Site name: GENERAL TRADEMARK LABELCRAFT
Classification: Large Quantity Generator

Date form received by agency: 01/19/1998
Site name: GENERAL TRADE MARK LABELCRAFT
Classification: Small Quantity Generator

Hazardous Waste Summary:

. Waste code: D001
. Waste name: IGNITABLE WASTE

Violation Status: No violations found

Evaluation Action Summary:
Evaluation date: 04/28/2010

GENERAL TRADE MARK LABELCRAFT (Continued) **1001405148**

Evaluation: COMPLIANCE EVALUATION INSPECTION ON-SITE
Area of violation: Not reported
Date achieved compliance: Not reported
Evaluation lead agency: EPA

BX415 **CAPECI SERVICE STATION** **EDR Hist Auto** **1020603757**
North **2128 RICHMOND TERR** **N/A**
< 1/8 **PORT RICHMOND, NY 10302**
0.084 mi.
446 ft. **Site 1 of 8 in cluster BX**

Actual:
20 ft.

EDR Hist Auto

Focus Map:
7

Year:	Name:	Type:
1973	CAPECI SERVICE STATION	Gasoline Service Stations
1974	CAPECI SERVICE STATION	Gasoline Service Stations

BY416 **BAYRIDGE MOTORS, INC.** **NY AST** **A100321688**
South **1869 RICHMOND TERRACE** **N/A**
< 1/8 **STATEN ISLAND, NY 10301**
0.085 mi.
451 ft. **Site 1 of 2 in cluster BY**

Actual:
3 ft.

Focus Map:
7

AST:
Name: BAYRIDGE MOTORS, INC.
Address: 1869 RICHMOND TERRACE
City,State,Zip: STATEN ISLAND, NY 10301
Region: STATE
DEC Region: 2
Site Status: Active
Facility Id: 2-610899
Program Type: PBS
UTM X: 570818.57054
UTM Y: 4494921.94607
Expiration Date: 08/08/2023
Site Type: Other

Affiliation Records:
Site Id: 402415
Affiliation Type: Facility Owner
Company Name: BAYRIDGE MOTORS, INC.
Contact Type: PRESIDENT
Contact Name: ABIR MOHAMED
Address1: 1869 RICHMOND TERRANCE
Address2: Not reported
City: STATEN ISLAND
State: NY
Zip Code: 10301
Country Code: 001
Phone: (347) 249-0266
EMail: Not reported
Fax Number: Not reported
Modified By: DAFRANCI
Date Last Modified: 2018-06-19

Site Id: 402415
Affiliation Type: Mail Contact
Company Name: BAYRIDGE MOTORS, INC.

BAYRIDGE MOTORS, INC. (Continued) **A100321688**

Contact Type:	Not reported
Contact Name:	ABIR MOHAMED
Address1:	1869 RICHMOND TERRANCE
Address2:	Not reported
City:	STATEN ISLAND
State:	NY
Zip Code:	10301
Country Code:	001
Phone:	(718) 720-1919
EMail:	Not reported
Fax Number:	Not reported
Modified By:	DAFRANCI
Date Last Modified:	2018-06-19

Site Id:	402415
Affiliation Type:	Facility Operator
Company Name:	BAYRIDGE MOTORS INC
Contact Type:	Not reported
Contact Name:	ABIR MOHAMED
Address1:	Not reported
Address2:	Not reported
City:	Not reported
State:	NN
Zip Code:	Not reported
Country Code:	001
Phone:	(718) 720-1919
EMail:	Not reported
Fax Number:	Not reported
Modified By:	KAKYER
Date Last Modified:	2013-06-21

Site Id:	402415
Affiliation Type:	Emergency Contact
Company Name:	BAYRIDGE MOTORS INC
Contact Type:	Not reported
Contact Name:	ABIR MOHAMED
Address1:	Not reported
Address2:	Not reported
City:	Not reported
State:	NN
Zip Code:	Not reported
Country Code:	001
Phone:	(718) 720-1919
EMail:	Not reported
Fax Number:	Not reported
Modified By:	KAKYER
Date Last Modified:	2013-06-21

Tank Info:

Tank Number:	001
Tank Id:	224484
Material Code:	0022
Common Name of Substance:	Waste Oil/Used Oil

Equipment Records:

BAYRIDGE MOTORS, INC. (Continued) **A100321688**

C00 - Pipe Location - No Piping
F00 - Pipe External Protection - None
A00 - Tank Internal Protection - None
B01 - Tank External Protection - Painted/Asphalt Coating
K00 - Spill Prevention - None
E00 - Piping Secondary Containment - None
G03 - Tank Secondary Containment - Vault (w/o access)
D00 - Pipe Type - No Piping
H06 - Tank Leak Detection - Impervious Barrier/Concrete Pad (A/G)
L00 - Piping Leak Detection - None
I04 - Overfill - Product Level Gauge (A/G)
J02 - Dispenser - Suction Dispenser

Tank Location:	Aboveground - contact with impervious barrier... Tank bottom rests on impervious barrier, allowing visual indication of leaks.
Tank Type:	Steel/Carbon Steel/Iron
Tank Status:	In Service
Pipe Model:	Not reported
Install Date:	07/31/2008
Capacity Gallons:	275
Tightness Test Method:	NN
Date Test:	Not reported
Next Test Date:	Not reported
Date Tank Closed:	Not reported
Register:	True
Modified By:	KAKYER
Last Modified:	04/14/2017
Material Name:	waste oil/used oil

BP417 **STATEN ISLAND SAVINGS BAN** **NY LTANKS** **S102238675**
WSW **15 HYATT STREET** **NY Spills** **N/A**
< 1/8 **STATEN ISLAND, NY**
0.086 mi.
456 ft. **Site 2 of 4 in cluster BP**

Actual:
78 ft.

Focus Map:
9

LTANKS:

Name:	STATEN ISLAND SAVINGS BAN
Address:	15 HYATT STREET
City,State,Zip:	STATEN ISLAND, NY
Spill Number/Closed Date:	9804984 / 2005-11-28
Facility ID:	9804984
Site ID:	328623
Spill Date:	1998-07-21
Spill Cause:	Tank Test Failure
Spill Source:	Commercial/Industrial
Spill Class:	B3
Cleanup Ceased:	Not reported
SWIS:	4301
Investigator:	DATROMP
Referred To:	Not reported
Reported to Dept:	1998-07-21
CID:	282
Water Affected:	Not reported
Spill Notifier:	Tank Tester
Last Inspection:	Not reported
Recommended Penalty:	False
Meets Standard:	True
UST Involvement:	False
Remediation Phase:	0

STATEN ISLAND SAVINGS BAN (Continued) **S102238675**

Date Entered In Computer:	1998-07-21
Spill Record Last Update:	2005-11-28
Spiller Name:	BROWN FUEL
Spiller Company:	STATEN ISLAND SAVING BANK
Spiller Address:	15 HYATT STREET
Spiller County:	001
Spiller Contact:	BROWN FUEL COMPANY
Spiller Phone:	(718) 442-8800
Spiller Extention:	Not reported
DEC Region:	2
DER Facility ID:	264466
DEC Memo:	"11/28/05 - Report submitted in October 1999 documents the tank was filled in place. Spill closed - 11/28/05"
Remarks:	".731 g/per hour loss leak rate.contact brown fuel they have in charge of the tank. pbs number 2-280720 tank will be pumped out."

All TTF:

Facility ID:	9804984
Spill Number:	9804984
Spill Tank Test:	1546091
Site ID:	328623
Tank Number:	001
Tank Size:	2000
Material:	0001
EPA UST:	Not reported
UST:	Not reported
Cause:	Not reported
Source:	Not reported
Test Method:	20
Test Method 2:	USTest 2000/P/LL plus USTest 2000/U
Leak Rate:	.73
Gross Fail:	Not reported
Modified By:	Spills
Last Modified Date:	Not reported

All Materials:

Site ID:	328623
Operable Unit ID:	1062903
Operable Unit:	01
Material ID:	553298
Material Code:	0001A
Material Name:	#2 fuel oil
Case No.:	Not reported
Material FA:	Petroleum
Quantity:	.00
Units:	G
Recovered:	.00
Oxygenate:	Not reported

SPILLS:

Name:	15 HYATT ST
Address:	15 HYATT STREET
City,State,Zip:	STATEN ISLAND, NY
Spill Number/Closed Date:	9512465 / 1996-01-09
Facility ID:	9512465
Facility Type:	ER

STATEN ISLAND SAVINGS BAN (Continued) **S102238675**

DER Facility ID:	264466
Site ID:	197819
DEC Region:	2
Spill Cause:	Equipment Failure
Spill Class:	C4
SWIS:	4301
Spill Date:	1996-01-05
Investigator:	MMMULQUE
Referred To:	Not reported
Reported to Dept:	1996-01-05
CID:	196
Water Affected:	Not reported
Spill Source:	Tank Truck
Spill Notifier:	Responsible Party
Cleanup Ceased:	Not reported
Cleanup Meets Std:	False
Last Inspection:	Not reported
Recommended Penalty:	False
UST Trust:	False
Remediation Phase:	0
Date Entered In Computer:	1996-01-05
Spill Record Last Update:	1996-01-22
Spiller Name:	ROSS CARLSILE
Spiller Company:	SICPO OIL CO
Spiller Address:	2541 RICHMOND TERR
Spiller Company:	001
Contact Name:	ROSS CARLISLE
DEC Memo:	"Prior to Sept, 2004 data translation this spill Lead_DEC Field was MULQUEEN "
Remarks:	"oil backed out of a stick line. while making a delivery to staten island bank. 2 gal spill on ground. spill cleaned up by oil co. speedy dry. and cap replaced on stick line."

All Materials:

Site ID:	197819
Operable Unit ID:	1026681
Operable Unit:	01
Material ID:	356208
Material Code:	0001A
Material Name:	#2 fuel oil
Case No.:	Not reported
Material FA:	Petroleum
Quantity:	2.00
Units:	G
Recovered:	2.00
Oxygenate:	Not reported

BP418 **STATEN ISLAND SAVINGS BANK** **NY UST** **U001835421**
WSW **15 HYATT ST** **NY E DESIGNATION** **N/A**
< 1/8 **STATEN ISLAND, NY 10301**
0.086 mi.
456 ft. **Site 3 of 4 in cluster BP**

Actual:
78 ft.

Focus Map:
9

UST:

Name:	STATEN ISLAND SAVINGS BANK
Address:	15 HYATT ST
City,State,Zip:	STATEN ISLAND, NY 10301

STATEN ISLAND SAVINGS BANK (Continued) **U001835421**

Id/Status:	2-280720 / Unregulated/Closed
Program Type:	PBS
Region:	STATE
DEC Region:	2
Expiration Date:	N/A
UTM X:	578069.25318
UTM Y:	4499428.05397
Site Type:	Unknown

Affiliation Records:

Site Id:	12276
Affiliation Type:	Facility Owner
Company Name:	STATEN ISLAND SAVINGS BANK
Contact Type:	Not reported
Contact Name:	Not reported
Address1:	15 BEACH ST
Address2:	Not reported
City:	STATEN ISLAND
State:	NY
Zip Code:	10304
Country Code:	001
Phone:	(718) 447-7900
EMail:	Not reported
Fax Number:	Not reported
Modified By:	TRANSLAT
Date Last Modified:	2004-03-04

Site Id:	12276
Affiliation Type:	Mail Contact
Company Name:	STATEN ISLAND SAVINGS BANK
Contact Type:	Not reported
Contact Name:	MICHAEL J. BRENNAN
Address1:	15 BEACH ST
Address2:	Not reported
City:	STATEN ISLAND
State:	NY
Zip Code:	10304
Country Code:	001
Phone:	(718) 447-7900
EMail:	Not reported
Fax Number:	Not reported
Modified By:	TRANSLAT
Date Last Modified:	2004-03-04

Site Id:	12276
Affiliation Type:	Facility Operator
Company Name:	STATEN ISLAND SAVINGS BANK
Contact Type:	Not reported
Contact Name:	STATEN ISLAND S.
Address1:	Not reported
Address2:	Not reported
City:	Not reported
State:	NN
Zip Code:	Not reported
Country Code:	001
Phone:	(718) 447-4100
EMail:	Not reported
Fax Number:	Not reported

STATEN ISLAND SAVINGS BANK (Continued) **U001835421**

Modified By:	TRANSLAT
Date Last Modified:	2004-03-04
Site Id:	12276
Affiliation Type:	Emergency Contact
Company Name:	STATEN ISLAND SAVINGS BANK
Contact Type:	Not reported
Contact Name:	BROWN FUEL
Address1:	Not reported
Address2:	Not reported
City:	Not reported
State:	NN
Zip Code:	Not reported
Country Code:	001
Phone:	(718) 442-8800
EMail:	Not reported
Fax Number:	Not reported
Modified By:	TRANSLAT
Date Last Modified:	2004-03-04

Tank Info:

Tank Number:	001
Tank ID:	14637
Tank Status:	Closed - In Place
Material Name:	Closed - In Place
Capacity Gallons:	2000
Install Date:	Not reported
Date Tank Closed:	Not reported
Registered:	True
Tank Location:	Underground
Tank Type:	Steel/carbon steel
Material Code:	0001
Common Name of Substance:	#2 Fuel Oil (On-Site Consumption)
Tightness Test Method:	01
Date Test:	05/01/1990
Next Test Date:	Not reported
Pipe Model:	Not reported
Modified By:	TRANSLAT
Last Modified:	04/14/2017

Equipment Records:

C00 - Pipe Location - No Piping
F00 - Pipe External Protection - None
B00 - Tank External Protection - None
A00 - Tank Internal Protection - None
H00 - Tank Leak Detection - None
I00 - Overfill - None
D00 - Pipe Type - No Piping
G00 - Tank Secondary Containment - None

E DESIGNATION:

Name:	LOT 92,TAXBLOCK 8
Address:	15 HYATT STREET
City,State,Zip:	STATEN ISLAND, NY 10301
Tax Lot(s):	92

STATEN ISLAND SAVINGS BANK (Continued) **U001835421**

Tax Block:	8
Borough Code:	SI
E-No:	E-217
Effective Date:	10/23/2008
Satisfaction Date:	Not reported
Ceqr Number:	08DCP070R
Ulurp Number:	080426ZMR
Zoning Map No:	21c
Description:	Air Quality - #2 Fuel Oil or Natural Gas Heat and Hot Water
Lot Remediation Date:	Not reported
Description:	Exhaust stack location limitations
Lot Remediation Date:	Not reported

BI419 **NYC BUS #6225** **NY Spills** **S108955664**
SSE **CASTLETON & NICHOLOS AVE** **N/A**
< 1/8 **STATEN ISLAND, NY**
0.087 mi.
459 ft. **Site 3 of 3 in cluster BI**

Actual:
21 ft.

Focus Map:
6

SPILLS:

Name:	NYC BUS #6225
Address:	CASTLETON & NICHOLOS AVE
City,State,Zip:	STATEN ISLAND, NY
Spill Number/Closed Date:	0707655 / 2007-10-11
Facility ID:	0707655
Facility Type:	ER
DER Facility ID:	337901
Site ID:	388388
DEC Region:	2
Spill Cause:	Equipment Failure
Spill Class:	C4
SWIS:	4301
Spill Date:	2007-10-11
Investigator:	smsanges
Referred To:	Not reported
Reported to Dept:	2007-10-11
CID:	444
Water Affected:	2 QUART IN SEWER
Spill Source:	Commercial Vehicle
Spill Notifier:	Responsible Party
Cleanup Ceased:	Not reported
Cleanup Meets Std:	False
Last Inspection:	Not reported
Recommended Penalty:	Not reported
UST Trust:	Not reported
Remediation Phase:	0
Date Entered In Computer:	2007-10-11
Spill Record Last Update:	2007-10-11
Spiller Name:	GEORGE CUNNINGHAM
Spiller Company:	NYC BUS #6225
Spiller Address:	CASTLETON & NICHOLOS AVE
Spiller Company:	001
Contact Name:	GEORGE CUNNINGHAM
DEC Memo:	"minor spill - all cleaned up."
Remarks:	"AND ALL CLEANED UP"

NYC BUS #6225 (Continued) **S108955664**

All Materials:

Site ID:	388388
Operable Unit ID:	1145563
Operable Unit:	01
Material ID:	2135898
Material Code:	0010
Material Name:	hydraulic oil
Case No.:	Not reported
Material FA:	Petroleum
Quantity:	1.00
Units:	G
Recovered:	1.00
Oxygenate:	Not reported

BV420 **29 TOMPKINS COURT** **NY Spills** **S102148759**
SSE **29 TOMPKINS COURT** **N/A**
< 1/8 **STATEN ISLAND, NY**
0.088 mi.
463 ft. **Site 3 of 4 in cluster BV**

Actual:
34 ft.

Focus Map:
7

SPILLS:

Name:	29 TOMPKINS COURT
Address:	29 TOMPKINS COURT
City,State,Zip:	STATEN ISLAND, NY
Spill Number/Closed Date:	9408270 / 1995-04-25
Facility ID:	9408270
Facility Type:	ER
DER Facility ID:	117555
Site ID:	137400
DEC Region:	2
Spill Cause:	Housekeeping
Spill Class:	Not reported
SWIS:	4301
Spill Date:	1994-09-21
Investigator:	SIGONA
Referred To:	Not reported
Reported to Dept:	1994-09-21
CID:	Not reported
Water Affected:	Not reported
Spill Source:	Commercial/Industrial
Spill Notifier:	Affected Persons
Cleanup Ceased:	1995-04-25
Cleanup Meets Std:	True
Last Inspection:	Not reported
Recommended Penalty:	False
UST Trust:	False
Remediation Phase:	0
Date Entered In Computer:	1994-10-28
Spill Record Last Update:	1995-04-25
Spiller Name:	Not reported
Spiller Company:	UNKNOWN
Spiller Address:	Not reported
Spiller Company:	999
Contact Name:	Not reported
DEC Memo:	""
Remarks:	"ONGOING CHEMICAL ODOR FROM NEARBY COMPANY-UNK WHICH OR MOSTLY ALL"

29 TOMPKINS COURT (Continued) **S102148759**

All Materials:

Site ID:	137400
Operable Unit ID:	1002391
Operable Unit:	01
Material ID:	377710
Material Code:	0066A
Material Name:	unknown petroleum
Case No.:	Not reported
Material FA:	Petroleum
Quantity:	-1.00
Units:	Not reported
Recovered:	.00
Oxygenate:	Not reported

BE421 **ST. MARY OF THE ASSUMPTION CHURCH** **NY AST** **A100410435**
North **2230 RICHMOND TERRACE** **N/A**
< 1/8 **STATEN ISLAND, NY 10302**
0.088 mi.
463 ft. **Site 2 of 4 in cluster BE**

Actual:
20 ft.

Focus Map:
6

AST:

Name:	ST. MARY OF THE ASSUMPTION CHURCH
Address:	2230 RICHMOND TERRACE
City,State,Zip:	STATEN ISLAND, NY 10302
Region:	STATE
DEC Region:	2
Site Status:	Active
Facility Id:	2-098523
Program Type:	PBS
UTM X:	572955.67862
UTM Y:	4499149.20142
Expiration Date:	03/24/2022
Site Type:	Religious Building (Church, Synagogue, Mosque, Temple, etc.)

Affiliation Records:

Site Id:	2879
Affiliation Type:	Facility Owner
Company Name:	ST. MARY OF THE ASSUMPTION
Contact Type:	PASTOR
Contact Name:	REV. MARK HALLINAN
Address1:	1265 CASTLETON AVE
Address2:	Not reported
City:	STATEN ISLAND
State:	NY
Zip Code:	10310
Country Code:	001
Phone:	(718) 442-3411
EMail:	MOUNTCAREMELSI@VERIZON.NET
Fax Number:	Not reported
Modified By:	MFLEONAR
Date Last Modified:	2017-06-29

Site Id:	2879
Affiliation Type:	Mail Contact
Company Name:	ST. MARY OF THE ASSUMPTION
Contact Type:	PASTOR
Contact Name:	REV. MARK HALLINAN

ST. MARY OF THE ASSUMPTION CHURCH (Continued) **A100410435**

Address1:	1265 CASTLETON AVE
Address2:	Not reported
City:	STATEN ISLAND
State:	NY
Zip Code:	10310
Country Code:	001
Phone:	(718) 442-3411
EMail:	MOUNTCAREMELSI@VERIZON.NET
Fax Number:	Not reported
Modified By:	MFLEONAR
Date Last Modified:	2017-06-29

Site Id:	2879
Affiliation Type:	Facility Operator
Company Name:	ST. MARY OF THE ASSUMPTION CHURCH
Contact Type:	Not reported
Contact Name:	ST MARY OF THE ASSUMPTION
Address1:	Not reported
Address2:	Not reported
City:	Not reported
State:	NN
Zip Code:	Not reported
Country Code:	001
Phone:	(718) 442-3411
EMail:	Not reported
Fax Number:	Not reported
Modified By:	MFLEONAR
Date Last Modified:	2017-06-29

Site Id:	2879
Affiliation Type:	Emergency Contact
Company Name:	ST. MARY OF THE ASSUMPTION
Contact Type:	Not reported
Contact Name:	FATHER MARK HALLINAN
Address1:	Not reported
Address2:	Not reported
City:	Not reported
State:	NN
Zip Code:	Not reported
Country Code:	999
Phone:	(718) 442-3411
EMail:	Not reported
Fax Number:	Not reported
Modified By:	MFLEONAR
Date Last Modified:	2017-06-29

Tank Info:

Tank Number:	3
Tank Id:	255446

Equipment Records:

A00 - Tank Internal Protection - None
B01 - Tank External Protection - Painted/Asphalt Coating
K00 - Spill Prevention - None
F00 - Pipe External Protection - None
E00 - Piping Secondary Containment - None

ST. MARY OF THE ASSUMPTION CHURCH (Continued) **A100410435**

H06 - Tank Leak Detection - Impervious Barrier/Concrete Pad (A/G)
J04 - Dispenser - On Site Heating System (Suction)
L00 - Piping Leak Detection - None
C01 - Pipe Location - Aboveground
D10 - Pipe Type - Copper
I04 - Overfill - Product Level Gauge (A/G)
I05 - Overfill - Vent Whistle
G00 - Tank Secondary Containment - None

Tank Location:	Aboveground - on saddles, legs, racks, etc.... Tank bottom is elevated above grade or tank pad, allowing visual inspection.
Tank Type:	Steel/Carbon Steel/Iron
Tank Status:	In Service
Pipe Model:	Not reported
Install Date:	03/01/1985
Capacity Gallons:	550
Tightness Test Method:	-
Date Test:	Not reported
Next Test Date:	Not reported
Date Tank Closed:	Not reported
Register:	True
Modified By:	MFLEONAR
Last Modified:	06/29/2017
Material Name:	#2 fuel oil (on-site consumption)
Tank Number:	4
Tank Id:	255447

Equipment Records:

F00 - Pipe External Protection - None
A00 - Tank Internal Protection - None
B01 - Tank External Protection - Painted/Asphalt Coating
K00 - Spill Prevention - None
E00 - Piping Secondary Containment - None
H06 - Tank Leak Detection - Impervious Barrier/Concrete Pad (A/G)
J04 - Dispenser - On Site Heating System (Suction)
L00 - Piping Leak Detection - None
C01 - Pipe Location - Aboveground
D10 - Pipe Type - Copper
I04 - Overfill - Product Level Gauge (A/G)
I05 - Overfill - Vent Whistle
G00 - Tank Secondary Containment - None

Tank Location:	Aboveground - on saddles, legs, racks, etc.... Tank bottom is elevated above grade or tank pad, allowing visual inspection.
Tank Type:	Steel/Carbon Steel/Iron
Tank Status:	In Service
Pipe Model:	Not reported
Install Date:	03/01/1985
Capacity Gallons:	550
Tightness Test Method:	-
Date Test:	Not reported
Next Test Date:	Not reported
Date Tank Closed:	Not reported
Register:	True
Modified By:	MFLEONAR
Last Modified:	06/29/2017
Material Name:	#2 fuel oil (on-site consumption)

BE422 **ST. MARY OF THE ASSUMPTION CHURCH** **NY UST** **U000394807**
North **2230 RICHMOND TERRACE** **N/A**
< 1/8 **STATEN ISLAND, NY 10302**
0.088 mi.
463 ft. **Site 3 of 4 in cluster BE**

Actual:
20 ft.

Focus Map:
6

UST:

Name:	ST. MARY OF THE ASSUMPTION CHURCH
Address:	2230 RICHMOND TERRACE
City,State,Zip:	STATEN ISLAND, NY 10302
Id/Status:	2-098523 / Active
Program Type:	PBS
Region:	STATE
DEC Region:	2
Expiration Date:	03/24/2022
UTM X:	572955.67862
UTM Y:	4499149.20142
Site Type:	Religious Building (Church, Synagogue, Mosque, Temple, etc.)

Affiliation Records:

Site Id:	2879
Affiliation Type:	Facility Owner
Company Name:	ST. MARY OF THE ASSUMPTION
Contact Type:	PASTOR
Contact Name:	REV. MARK HALLINAN
Address1:	1265 CASTLETON AVE
Address2:	Not reported
City:	STATEN ISLAND
State:	NY
Zip Code:	10310
Country Code:	001
Phone:	(718) 442-3411
EMail:	MOUNTCAREMELSI@VERIZON.NET
Fax Number:	Not reported
Modified By:	MFLEONAR
Date Last Modified:	2017-06-29

Site Id:	2879
Affiliation Type:	Mail Contact
Company Name:	ST. MARY OF THE ASSUMPTION
Contact Type:	PASTOR
Contact Name:	REV. MARK HALLINAN
Address1:	1265 CASTLETON AVE
Address2:	Not reported
City:	STATEN ISLAND
State:	NY
Zip Code:	10310
Country Code:	001
Phone:	(718) 442-3411
EMail:	MOUNTCAREMELSI@VERIZON.NET
Fax Number:	Not reported
Modified By:	MFLEONAR
Date Last Modified:	2017-06-29

Site Id:	2879
Affiliation Type:	Facility Operator
Company Name:	ST. MARY OF THE ASSUMPTION CHURCH
Contact Type:	Not reported
Contact Name:	ST MARY OF THE ASSUMPTION
Address1:	Not reported

ST. MARY OF THE ASSUMPTION CHURCH (Continued) **U000394807**

Address2:	Not reported
City:	Not reported
State:	NN
Zip Code:	Not reported
Country Code:	001
Phone:	(718) 442-3411
EMail:	Not reported
Fax Number:	Not reported
Modified By:	MFLEONAR
Date Last Modified:	2017-06-29

Site Id:	2879
Affiliation Type:	Emergency Contact
Company Name:	ST. MARY OF THE ASSUMPTION
Contact Type:	Not reported
Contact Name:	FATHER MARK HALLINAN
Address1:	Not reported
Address2:	Not reported
City:	Not reported
State:	NN
Zip Code:	Not reported
Country Code:	999
Phone:	(718) 442-3411
EMail:	Not reported
Fax Number:	Not reported
Modified By:	MFLEONAR
Date Last Modified:	2017-06-29

Tank Info:

Tank Number:	1
Tank ID:	255445
Tank Status:	In Service
Material Name:	In Service
Capacity Gallons:	1080
Install Date:	01/01/1960
Date Tank Closed:	Not reported
Registered:	True
Tank Location:	Underground
Tank Type:	Steel/carbon steel
Tightness Test Method:	21
Date Test:	08/17/2017
Next Test Date:	08/17/2018
Pipe Model:	Not reported
Modified By:	TLYE
Last Modified:	08/29/2017

Equipment Records:

F00 - Pipe External Protection - None
B00 - Tank External Protection - None
K00 - Spill Prevention - None
D01 - Pipe Type - Steel/Carbon Steel/Iron
A00 - Tank Internal Protection - None
E00 - Piping Secondary Containment - None
H00 - Tank Leak Detection - None
J04 - Dispenser - On Site Heating System (Suction)
L00 - Piping Leak Detection - None

ST. MARY OF THE ASSUMPTION CHURCH (Continued) **U000394807**

I05 - Overfill - Vent Whistle
G00 - Tank Secondary Containment - None
C02 - Pipe Location - Underground/On-ground

Tank Number:	2
Tank ID:	3656
Tank Status:	In Service
Material Name:	In Service
Capacity Gallons:	3000
Install Date:	01/01/1960
Date Tank Closed:	Not reported
Registered:	True
Tank Location:	Underground
Tank Type:	Steel/carbon steel
Material Code:	0001
Common Name of Substance:	#2 Fuel Oil (On-Site Consumption)
Tightness Test Method:	21
Date Test:	08/17/2017
Next Test Date:	08/17/2018
Pipe Model:	Not reported
Modified By:	TLYE
Last Modified:	08/29/2017

Equipment Records:

B00 - Tank External Protection - None
F00 - Pipe External Protection - None
A00 - Tank Internal Protection - None
D01 - Pipe Type - Steel/Carbon Steel/Iron
K00 - Spill Prevention - None
E00 - Piping Secondary Containment - None
H00 - Tank Leak Detection - None
I00 - Overfill - None
J04 - Dispenser - On Site Heating System (Suction)
L00 - Piping Leak Detection - None
C02 - Pipe Location - Underground/On-ground
G00 - Tank Secondary Containment - None

423
NNW
< 1/8
0.088 mi.
464 ft.

STAR AUTO SERVICE CENTER
58 WINANT STREET
STATEN ISLAND, NY 10303

NY AST **A100296153**
N/A

Actual:
18 ft.

Focus Map:
6

AST:

Name:	STAR AUTO SERVICE CENTER
Address:	58 WINANT STREET
City,State,Zip:	STATEN ISLAND, NY 10303
Region:	STATE
DEC Region:	2
Site Status:	Active
Facility Id:	2-608646
Program Type:	PBS
UTM X:	572165.79141
UTM Y:	4498719.00581
Expiration Date:	03/19/2023
Site Type:	Other

STAR AUTO SERVICE CENTER (Continued) **A100296153**

Affiliation Records:

Site Id:	30498
Affiliation Type:	Facility Owner
Company Name:	MICHAEL J. URCIUOLI
Contact Type:	OWNER
Contact Name:	MICHAEL J. URCIUOLI
Address1:	387 WILLOW ROAD EAST
Address2:	Not reported
City:	STATEN ISLAND
State:	NY
Zip Code:	10314
Country Code:	001
Phone:	(718) 981-4222
EMail:	Not reported
Fax Number:	Not reported
Modified By:	dxliving
Date Last Modified:	2008-01-04

Site Id:	30498
Affiliation Type:	Mail Contact
Company Name:	STAR AUTO SERVICE CENTER
Contact Type:	Not reported
Contact Name:	Not reported
Address1:	58 WINANT STREET
Address2:	Not reported
City:	STATEN ISLAND
State:	NY
Zip Code:	10314
Country Code:	001
Phone:	(718) 981-4222
EMail:	Not reported
Fax Number:	Not reported
Modified By:	TRANSLAT
Date Last Modified:	2004-03-04

Site Id:	30498
Affiliation Type:	Facility Operator
Company Name:	STAR AUTO SERVICE CENTER
Contact Type:	Not reported
Contact Name:	MICHAEL J. URCIUOLI
Address1:	Not reported
Address2:	Not reported
City:	Not reported
State:	NN
Zip Code:	Not reported
Country Code:	001
Phone:	(718) 981-4222
EMail:	Not reported
Fax Number:	Not reported
Modified By:	MSBAPTIS
Date Last Modified:	2013-03-04

Site Id:	30498
Affiliation Type:	Emergency Contact
Company Name:	MICHAEL J. URCIUOLI
Contact Type:	Not reported
Contact Name:	KAREN URCIUOLI

STAR AUTO SERVICE CENTER (Continued) **A100296153**

Address1:	Not reported
Address2:	Not reported
City:	Not reported
State:	NN
Zip Code:	Not reported
Country Code:	001
Phone:	(718) 494-0438
EMail:	Not reported
Fax Number:	Not reported
Modified By:	TRANSLAT
Date Last Modified:	2004-03-04

Tank Info:

Tank Number:	001
Tank Id:	65435
Material Code:	0022
Common Name of Substance:	Waste Oil/Used Oil

Equipment Records:

	D00 - Pipe Type - No Piping
	H00 - Tank Leak Detection - None
	L09 - Piping Leak Detection - Exempt Suction Piping
	A00 - Tank Internal Protection - None
	B01 - Tank External Protection - Painted/Asphalt Coating
	C00 - Pipe Location - No Piping
	F00 - Pipe External Protection - None
	I04 - Overfill - Product Level Gauge (A/G)
	I05 - Overfill - Vent Whistle
	G00 - Tank Secondary Containment - None
	J02 - Dispenser - Suction Dispenser
Tank Location:	Aboveground - contact with soil.... Tank bottom rests on soil, allowing no visual inspection.
Tank Type:	Steel/Carbon Steel/Iron
Tank Status:	In Service
Pipe Model:	Not reported
Install Date:	07/01/1997
Capacity Gallons:	275
Tightness Test Method:	NN
Date Test:	Not reported
Next Test Date:	Not reported
Date Tank Closed:	Not reported
Register:	True
Modified By:	MSBAPTIS
Last Modified:	04/14/2017
Material Name:	waste oil/used oil

BZ424 **SNUG HARBOR CULTURAL CENTER & BOTANICAL GARDEN** **RCRA-LQG** **1014919579**
SSW **1000 RICHMOND TERRACE** **NY MANIFEST** **NYR000183673**
< 1/8 **STATEN ISLAND, NY 10301**
0.088 mi.
467 ft. **Site 1 of 4 in cluster BZ**

Actual:
37 ft.

Focus Map:
8

RCRA-LQG:

Date form received by agency:	06/08/2012
Facility name:	SNUG HARBOR CULTURAL CENTER & BOTANICAL GARDEN
Facility address:	1000 RICHMOND TERRACE STATEN ISLAND, NY 10301
EPA ID:	NYR000183673
Mailing address:	RICHMOND TERRACE BUILDING P STATEN ISLAND, NY 10301
Contact:	JOANN MARDIKOS
Contact address:	RICHMOND TERRACE BUILDING P STATEN ISLAND, NY 10301
Contact country:	US
Contact telephone:	718-425-3540
Contact email:	JMARDIKOS@SNUG-HARBOR.ORG
EPA Region:	02
Classification:	Large Quantity Generator
Description:	Handler: generates 1,000 kg or more of hazardous waste during any calendar month; or generates more than 1 kg of acutely hazardous waste during any calendar month; or generates more than 100 kg of any residue or contaminated soil, waste or other debris resulting from the cleanup of a spill, into or on any land or water, of acutely hazardous waste during any calendar month; or generates 1 kg or less of acutely hazardous waste during any calendar month, and accumulates more than 1 kg of acutely hazardous waste at any time; or generates 100 kg or less of any residue or contaminated soil, waste or other debris resulting from the cleanup of a spill, into or on any land or water, of acutely hazardous waste during any calendar month, and accumulates more than 100 kg of that material at any time

Owner/Operator Summary:

Owner/operator name:	CITY OF NEW YORK. DEPT. CULTURAL AFFAIRS
Owner/operator address:	CHAMBERS STREET NEW YORK, NY
Owner/operator country:	US
Owner/operator telephone:	212-513-9339
Owner/operator email:	Not reported
Owner/operator fax:	Not reported
Owner/operator extension:	Not reported
Legal status:	Municipal
Owner/Operator Type:	Owner
Owner/Op start date:	01/01/1974
Owner/Op end date:	Not reported

Owner/operator name:	SNUG HARBOR CULTURAL CENTER & BOTANICAL
Owner/operator address:	Not reported Not reported
Owner/operator country:	US
Owner/operator telephone:	Not reported
Owner/operator email:	Not reported
Owner/operator fax:	Not reported
Owner/operator extension:	Not reported
Legal status:	Other

SNUG HARBOR CULTURAL CENTER & BOTANICAL GARDEN (Continued) **1014919579**

Owner/Operator Type: Operator
Owner/Op start date: 11/26/1975
Owner/Op end date: Not reported

Owner/operator name: CITY OF NEW YORK DEPT CULTURAL AFFAIRS
Owner/operator address: CHAMBERS ST
NEW YORK, NY 10007
Owner/operator country: US
Owner/operator telephone: 212-513-9339
Owner/operator email: Not reported
Owner/operator fax: Not reported
Owner/operator extension: Not reported
Legal status: Municipal
Owner/Operator Type: Owner
Owner/Op start date: 01/01/1974
Owner/Op end date: Not reported

Owner/operator name: SNUG HARBOR CULTURAL CENTER BOTANICAL G.
Owner/operator address: Not reported
Not reported
Owner/operator country: Not reported
Owner/operator telephone: Not reported
Owner/operator email: Not reported
Owner/operator fax: Not reported
Owner/operator extension: Not reported
Legal status: Municipal
Owner/Operator Type: Operator
Owner/Op start date: 11/26/1975
Owner/Op end date: Not reported

Handler Activities Summary:
U.S. importer of hazardous waste: No
Mixed waste (haz. and radioactive): No
Recycler of hazardous waste: No
Transporter of hazardous waste: No
Treater, storer or disposer of HW: No
Underground injection activity: No
On-site burner exemption: No
Furnace exemption: No
Used oil fuel burner: No
Used oil processor: No
User oil refiner: No
Used oil fuel marketer to burner: No
Used oil Specification marketer: No
Used oil transfer facility: No
Used oil transporter: No

Historical Generators:
Date form received by agency: 03/14/2012
Site name: SNUG HARBOR CULTURAL CENTER & BOTANICAL GARDEN
Classification: Not a generator, verified

Date form received by agency: 08/17/2011
Site name: SNUG HARBOR CULTURAL CENTER & BOTANICAL GARDEN
Classification: Large Quantity Generator

SNUG HARBOR CULTURAL CENTER & BOTANICAL GARDEN (Continued) **1014919579**

Hazardous Waste Summary:

. Waste code: D008
. Waste name: LEAD

Violation Status: No violations found

NY MANIFEST:
Name: SNUG HARBOR CULTURAL CENTER & BOTANICAL GARDEN
Address: 1000 RICHMOND TER BLDG P
City,State,Zip: STATEN ISLAND, NY 10301
Country: USA
EPA ID: NYR000183673
Facility Status: Not reported
Location Address 1: 1000 RICHMOND TERRACE
Code: BP
Location Address 2: Not reported
Total Tanks: Not reported
Location City: STATEN ISLAND
Location State: NY
Location Zip: 10301
Location Zip 4: Not reported

NY MANIFEST:
EPAID: NYR000183673
Mailing Name: SNUG HARBOR CULTURAL CENTER & BOTANICAL GARDEN
Mailing Contact: SNUG HARBOR CULTURAL CENTER & BOTANICAL GARDEN
Mailing Address 1: 1000 RICHMOND TER BLDG P
Mailing Address 2: Not reported
Mailing City: STATEN ISLAND
Mailing State: NY
Mailing Zip: 10301
Mailing Zip 4: Not reported
Mailing Country: USA
Mailing Phone: 7184253540

NY MANIFEST:
Document ID: Not reported
Manifest Status: Not reported
seq: Not reported
Year: 2011
Trans1 State ID: MAD985286988
Trans2 State ID: Not reported
Generator Ship Date: 10/12/2011
Trans1 Recv Date: 10/12/2011
Trans2 Recv Date: Not reported
TSD Site Recv Date: 10/13/2011
Part A Recv Date: Not reported
Part B Recv Date: Not reported
Generator EPA ID: NYR000183673
Trans1 EPA ID: Not reported
Trans2 EPA ID: Not reported
TSDF ID 1: NYD077444263
TSDF ID 2: Not reported
Manifest Tracking Number: 004142943FLE
Import Indicator: N
Export Indicator: N

SNUG HARBOR CULTURAL CENTER & BOTANICAL GARDEN (Continued) **1014919579**

Discr Quantity Indicator:	N
Discr Type Indicator:	N
Discr Residue Indicator:	N
Discr Partial Reject Indicator:	N
Discr Full Reject Indicator:	N
Manifest Ref Number:	Not reported
Alt Facility RCRA ID:	Not reported
Alt Facility Sign Date:	Not reported
MGMT Method Type Code:	H141
Waste Code:	Not reported
Waste Code:	Not reported
Waste Code:	Not reported
Waste Code:	Not reported
Waste Code:	Not reported
Waste Code:	Not reported
Quantity:	3464.0
Units:	P - Pounds
Number of Containers:	22.0
Container Type:	DM - Metal drums, barrels
Handling Method:	T Chemical, physical, or biological treatment.
Specific Gravity:	1.0
Waste Code:	D008
Waste Code 1_2:	Not reported
Waste Code 1_3:	Not reported
Waste Code 1_4:	Not reported
Waste Code 1_5:	Not reported
Waste Code 1_6:	Not reported

Click this hyperlink while viewing on your computer to access
-1 additional NY MANIFEST: record(s) in the EDR Site Report.

BZ425 **SNUG HARBOR CULTURAL CENTER** **NY AST** **U004064380**
SSW **1000 RICHMOND TERRACE** **N/A**
< 1/8 **STATEN ISLAND, NY 10301**
0.088 mi.
467 ft. **Site 2 of 4 in cluster BZ**

Actual:
37 ft.

Focus Map:
8

AST:

Name:	SNUG HARBOR CULTURAL CENTER
Address:	1000 RICHMOND TERRACE
City,State,Zip:	STATEN ISLAND, NY 10301
Region:	STATE
DEC Region:	2
Site Status:	Inactive
Facility Id:	2-601995
Program Type:	PBS
UTM X:	576100.49246
UTM Y:	4499563.15802
Expiration Date:	N/A
Site Type:	Other

Affiliation Records:

Site Id:	23954
Affiliation Type:	Facility Owner
Company Name:	NEW YORK CITY DEPARTMENT OF CULTURAL AFFAIRS-PARKS
Contact Type:	Not reported
Contact Name:	Not reported

SNUG HARBOR CULTURAL CENTER (Continued) **U004064380**

Address1:	TWO COLUMBUS CIRCLE
Address2:	Not reported
City:	NEW YORK
State:	NY
Zip Code:	10019
Country Code:	001
Phone:	(212) 841-4131
EMail:	Not reported
Fax Number:	Not reported
Modified By:	TRANSLAT
Date Last Modified:	2004-03-04

Site Id:	23954
Affiliation Type:	Mail Contact
Company Name:	SNUG HARBOR CULTURAL CENTER
Contact Type:	Not reported
Contact Name:	DAVID WARD
Address1:	1000 RICHMOND TERRACE
Address2:	Not reported
City:	STATEN ISLAND
State:	NY
Zip Code:	10301
Country Code:	001
Phone:	(718) 816-9680
EMail:	Not reported
Fax Number:	Not reported
Modified By:	TRANSLAT
Date Last Modified:	2004-03-04

Site Id:	23954
Affiliation Type:	Facility Operator
Company Name:	SNUG HARBOR CULTURAL CENTER
Contact Type:	Not reported
Contact Name:	DAVID WARD
Address1:	Not reported
Address2:	Not reported
City:	Not reported
State:	NN
Zip Code:	Not reported
Country Code:	001
Phone:	(718) 816-9680
EMail:	Not reported
Fax Number:	Not reported
Modified By:	TRANSLAT
Date Last Modified:	2004-03-04

Site Id:	23954
Affiliation Type:	Emergency Contact
Company Name:	NEW YORK CITY DEPARTMENT OF CULTURAL AFFAIRS-PARKS
Contact Type:	Not reported
Contact Name:	FRANK FONTANA
Address1:	Not reported
Address2:	Not reported
City:	Not reported
State:	NN
Zip Code:	Not reported
Country Code:	001

SNUG HARBOR CULTURAL CENTER (Continued) **U004064380**

Phone:	(718) 816-9691
EMail:	Not reported
Fax Number:	Not reported
Modified By:	TRANSLAT
Date Last Modified:	2004-03-04

Tank Info:

Tank Number:	004
Tank Id:	48677
Material Code:	0001
Common Name of Substance:	#2 Fuel Oil (On-Site Consumption)

Equipment Records:

F00 - Pipe External Protection - None
A00 - Tank Internal Protection - None
B01 - Tank External Protection - Painted/Asphalt Coating
H00 - Tank Leak Detection - None
I00 - Overfill - None
C01 - Pipe Location - Aboveground
D10 - Pipe Type - Copper
G00 - Tank Secondary Containment - None
J02 - Dispenser - Suction Dispenser

Tank Location:	Aboveground - on saddles, legs, racks, etc.... Tank bottom is elevated above grade or tank pad, allowing visual inspection.
Tank Type:	Steel/Carbon Steel/Iron
Tank Status:	Tank Converted to Non-Regulated Use
Pipe Model:	Not reported
Install Date:	Not reported
Capacity Gallons:	250
Tightness Test Method:	NN
Date Test:	Not reported
Next Test Date:	Not reported
Date Tank Closed:	08/01/1996
Register:	True
Modified By:	TRANSLAT
Last Modified:	04/14/2017
Material Name:	#2 fuel oil (on-site consumption)

Tank Number:	005
Tank Id:	48678
Material Code:	0001
Common Name of Substance:	#2 Fuel Oil (On-Site Consumption)

Equipment Records:

A00 - Tank Internal Protection - None
B01 - Tank External Protection - Painted/Asphalt Coating
H00 - Tank Leak Detection - None
I00 - Overfill - None
F00 - Pipe External Protection - None
D10 - Pipe Type - Copper
G00 - Tank Secondary Containment - None
J02 - Dispenser - Suction Dispenser
C03 - Pipe Location - Aboveground/Underground Combination

Tank Location:	Aboveground - on saddles, legs, racks, etc.... Tank bottom is elevated

SNUG HARBOR CULTURAL CENTER (Continued) **U004064380**

	above grade or tank pad, allowing visual inspection.
Tank Type:	Steel/Carbon Steel/Iron
Tank Status:	Tank Converted to Non-Regulated Use
Pipe Model:	Not reported
Install Date:	Not reported
Capacity Gallons:	250
Tightness Test Method:	NN
Date Test:	Not reported
Next Test Date:	Not reported
Date Tank Closed:	08/01/1996
Register:	True
Modified By:	TRANSLAT
Last Modified:	04/14/2017
Material Name:	#2 fuel oil (on-site consumption)

BZ426 **SNUG HARBOR CULTURE CENTE** **NY LTANKS** **U003764836**
SSW **1000 RICHMOND TERRACE** **NY Spills** **N/A**
< 1/8 **STATEN ISLAND, NY 10301**
0.088 mi.
467 ft. **Site 3 of 4 in cluster BZ**

Actual:
37 ft.

Focus Map:
8

LTANKS:

Name:	SNUG HARBOR CULTURE CENTE
Address:	1000 RICHMOND TERRACE
City,State,Zip:	STATEN ISLAND, NY 10301
Spill Number/Closed Date:	0102907 / 2008-04-30
Facility ID:	0102907
Site ID:	318065
Spill Date:	2001-06-15
Spill Cause:	Tank Test Failure
Spill Source:	Commercial/Industrial
Spill Class:	B3
Cleanup Ceased:	Not reported
SWIS:	4301
Investigator:	rvketani
Referred To:	Not reported
Reported to Dept:	2001-06-15
CID:	204
Water Affected:	Not reported
Spill Notifier:	Tank Tester
Last Inspection:	Not reported
Recommended Penalty:	False
Meets Standard:	False
UST Involvement:	False
Remediation Phase:	0
Date Entered In Computer:	2001-06-15
Spill Record Last Update:	2008-04-30
Spiller Name:	MARK LANBERTI
Spiller Company:	SNUG HARBOR CULTURE CENTE
Spiller Address:	1000 RICHMOND TERRACE
Spiller County:	001
Spiller Contact:	PHIL FAZIN
Spiller Phone:	(516) 939-2959
Spiller Extention:	Not reported
DEC Region:	2
DER Facility ID:	23869
DEC Memo:	"Prior to Sept, 2004 data translation this spill Lead_DEC Field was DEMEO 6/15/05- Reassigned to Benjamin 11/30/2005 - Letter sent to Tom

SNUG HARBOR CULTURE CENTE (Continued) **U003764836**

Calandra of Snug Harbor. 2/6/2006: Received reply from Tracey Knuckles, attorney for the City of New York stating that more information would be sent with regard to additional work that may be needed on the tank. 3/06 - File sent to Region 2 for followup. 09/05/06 -Zielinski This spill case reassigned from Central Office to Region 2. 02/06/07 - Zielinski Sent a TTF letter to Snug Harbor Culture Center, This letter included information on department's letter, dated November 30, 2005, sent to Tom Calandra, and also that Tracey Knuckles, attorney for the City of New York, responded on February 6, 2006, stating that information would be send to the department with regard to additional work that might be needed to repair the tank. The department, however, has not received any information in this matter. 4/30/2008 Shaw environmental pulled 3 tanks and found contaminated soil. New spill number opened for this site is #0801228 4/30/08 - Raphael Ketani. As a new spill case exists for this site regarding the same tanks and contaminated soil found at the site of the tanks, I am closing the old spill case and referring it to spill case #0801228. "

Remarks: "VENT BROKEN"

All TTF:

Facility ID:	0102907
Spill Number:	0102907
Spill Tank Test:	1526384
Site ID:	318065
Tank Number:	1
Tank Size:	15000
Material:	0001
EPA UST:	Not reported
UST:	Not reported
Cause:	Not reported
Source:	Not reported
Test Method:	03
Test Method 2:	Horner EZ Check I or II
Leak Rate:	.00
Gross Fail:	Not reported
Modified By:	Spills
Last Modified Date:	Not reported

All Materials:

Site ID:	318065
Operable Unit ID:	839497
Operable Unit:	01
Material ID:	535011
Material Code:	0001A
Material Name:	#2 fuel oil
Case No.:	Not reported
Material FA:	Petroleum
Quantity:	.00
Units:	G
Recovered:	.00
Oxygenate:	Not reported

SPILLS:

Name:	SNUG HARBOR CENTER
Address:	1000 RICHMOND TERRACE

SNUG HARBOR CULTURE CENTE (Continued) **U003764836**

City,State,Zip:	STATEN ISLAND, NY
Spill Number/Closed Date:	0801228 / 2008-07-10
Facility ID:	0801228
Facility Type:	ER
DER Facility ID:	256390
Site ID:	397117
DEC Region:	2
Spill Cause:	Equipment Failure
Spill Class:	C4
SWIS:	4301
Spill Date:	2008-04-30
Investigator:	rvketani
Referred To:	Not reported
Reported to Dept:	2008-04-30
CID:	444
Water Affected:	Not reported
Spill Source:	Commercial/Industrial
Spill Notifier:	Other
Cleanup Ceased:	Not reported
Cleanup Meets Std:	False
Last Inspection:	Not reported
Recommended Penalty:	False
UST Trust:	Not reported
Remediation Phase:	0
Date Entered In Computer:	2008-04-30
Spill Record Last Update:	2008-08-19
Spiller Name:	FRANK FONTANA
Spiller Company:	SNUG HARBOR CENTER
Spiller Address:	1000 RICHMOND TERRACE
Spiller Company:	001
Contact Name:	JAMES CERRATO-SNUG MGR
DEC Memo:	"4/30/2008 CSL letter sent to: Jerry Aliberti (718-391-1073) NYC DDC 30-30 Thomson Ave LIC, NY 11101 Erica Cozza of Shaw Environmental said they pulled out 3 tanks (2-15,000 & 1-3,000 gal) two weeks ago (PBS was informed of the tank pull before the work was done). Soil results came back today which showed some soil contamination above State limits. Site had a historical TTF spill number which has now been put in Ketani's name (spill#0102907) - Steve Sangesland, Duty Desk Officer, Spill Prevention and Response Unit 4/30/08 - Raphael Ketani. I signed the CSL and sent it out myself. The PBS case is #2-605196. It shows tanks #1 and #2, each 15,000 gal., and tank #3, 3000 gal. Each tank had #2 fuel oil. Mr. Sangesland told me that he spoke to Jacob Krimgold, supervisor of the PBS Unit, and Mr. Krimgold told him that an application has been submitted by Snug Harbor to reflect that the 3 tanks have been removed. Nick Lombardo, PBS Clerk, will process the revision when he gets back from vacation. Associated tank test failure/vent failure case #0102907 (spill 6/15/01) is being combined with this more recent case and closed. Mr. Cozza will submit an investigation report or closure to DEC. 7/10/08 - Raphael Ketani. I checked the PBS. All 3 tanks are listed as closed and removed. I received the June 2008 Underground Petroleum Storage Tank Closure Report on 7/3/08. The report had been submitted by Curtis Kraemer of SHAW Environmental (914) 633-9348. I reviewed the UPSTCR and found the soil analytical results to be almost entirely non-detect with some low level hits of benzo series analytes. There was no groundwater at the site. Based upon the analytical results in the report, I am closing the spill case."

SNUG HARBOR CULTURE CENTE (Continued) **U003764836**

Remarks: "FOUND CONTAMINATED SOIL FROM REMOVAL OF TANKS"

All Materials:
Site ID: 397117
Operable Unit ID: 1154075
Operable Unit: 01
Material ID: 2144862
Material Code: 0001A
Material Name: #2 fuel oil
Case No.: Not reported
Material FA: Petroleum
Quantity: .00
Units: G
Recovered: .00
Oxygenate: Not reported

Name: 1000 RICHMOND TERRACE
Address: 1000 RICHMOND TERRACE
City,State,Zip: STATEN ISLAND, NY
Spill Number/Closed Date: 9210999 / 1992-12-22
Facility ID: 9210999
Facility Type: ER
DER Facility ID: 256390
Site ID: 318066
DEC Region: 2
Spill Cause: Unknown
Spill Class: E4
SWIS: 4301
Spill Date: 1992-12-22
Investigator: SJMILLER
Referred To: Not reported
Reported to Dept: 1992-12-22
CID: Not reported
Water Affected: Not reported
Spill Source: Unknown
Spill Notifier: Citizen
Cleanup Ceased: 1992-12-22
Cleanup Meets Std: True
Last Inspection: Not reported
Recommended Penalty: False
UST Trust: False
Remediation Phase: 0
Date Entered In Computer: 1992-12-22
Spill Record Last Update: 1993-07-09
Spiller Name: Not reported
Spiller Company: Not reported
Spiller Address: Not reported
Spiller Company: 001
Contact Name: Not reported
DEC Memo: "Prior to Sept, 2004 data translation this spill Lead_DEC Field was MILLER 10/10/95: This is additional information about material spilled from the translation of the old spill file: ODOR."
Remarks: "HEAVY OIL ODOR IN AIR"

All Materials:
Site ID: 318066
Operable Unit ID: 977955

SNUG HARBOR CULTURE CENTE (Continued) **U003764836**

Operable Unit:	01
Material ID:	404432
Material Code:	0066A
Material Name:	unknown petroleum
Case No.:	Not reported
Material FA:	Petroleum
Quantity:	-1.00
Units:	Not reported
Recovered:	.00
Oxygenate:	Not reported

BZ427 **SNUG HARBOR CULTURAL CENTER** **NY UST** **U004078600**
SSW **1000 RICHMOND TERRACE** **N/A**
< 1/8 **STATEN ISLAND, NY 10310**
0.088 mi.
467 ft. **Site 4 of 4 in cluster BZ**

Actual:
37 ft.

Focus Map:
8

UST:

Name:	SNUG HARBOR CULTURAL CENTER
Address:	1000 RICHMOND TERRACE
City,State,Zip:	STATEN ISLAND, NY 10301
Id/Status:	2-601995 / Inactive
Program Type:	PBS
Region:	STATE
DEC Region:	2
Expiration Date:	N/A
UTM X:	576100.49246
UTM Y:	4499563.15802
Site Type:	Other

Affiliation Records:

Site Id:	23954
Affiliation Type:	Facility Owner
Company Name:	NEW YORK CITY DEPARTMENT OF CULTURAL AFFAIRS-PARKS
Contact Type:	Not reported
Contact Name:	Not reported
Address1:	TWO COLUMBUS CIRCLE
Address2:	Not reported
City:	NEW YORK
State:	NY
Zip Code:	10019
Country Code:	001
Phone:	(212) 841-4131
EMail:	Not reported
Fax Number:	Not reported
Modified By:	TRANSLAT
Date Last Modified:	2004-03-04

Site Id:	23954
Affiliation Type:	Mail Contact
Company Name:	SNUG HARBOR CULTURAL CENTER
Contact Type:	Not reported
Contact Name:	DAVID WARD
Address1:	1000 RICHMOND TERRACE
Address2:	Not reported
City:	STATEN ISLAND
State:	NY

SNUG HARBOR CULTURAL CENTER (Continued) **U004078600**

Zip Code:	10301
Country Code:	001
Phone:	(718) 816-9680
EMail:	Not reported
Fax Number:	Not reported
Modified By:	TRANSLAT
Date Last Modified:	2004-03-04

Site Id:	23954
Affiliation Type:	Facility Operator
Company Name:	SNUG HARBOR CULTURAL CENTER
Contact Type:	Not reported
Contact Name:	DAVID WARD
Address1:	Not reported
Address2:	Not reported
City:	Not reported
State:	NN
Zip Code:	Not reported
Country Code:	001
Phone:	(718) 816-9680
EMail:	Not reported
Fax Number:	Not reported
Modified By:	TRANSLAT
Date Last Modified:	2004-03-04

Site Id:	23954
Affiliation Type:	Emergency Contact
Company Name:	NEW YORK CITY DEPARTMENT OF CULTURAL AFFAIRS-PARKS
Contact Type:	Not reported
Contact Name:	FRANK FONTANA
Address1:	Not reported
Address2:	Not reported
City:	Not reported
State:	NN
Zip Code:	Not reported
Country Code:	001
Phone:	(718) 816-9691
EMail:	Not reported
Fax Number:	Not reported
Modified By:	TRANSLAT
Date Last Modified:	2004-03-04

Tank Info:

Tank Number:	001
Tank ID:	59560
Tank Status:	Closed - Removed
Material Name:	Closed - Removed
Capacity Gallons:	15000
Install Date:	Not reported
Date Tank Closed:	04/21/2008
Registered:	True
Tank Location:	Underground
Tank Type:	Steel/carbon steel
Material Code:	0001
Common Name of Substance:	#2 Fuel Oil (On-Site Consumption)

SNUG HARBOR CULTURAL CENTER (Continued) **U004078600**

Tightness Test Method: 00
Date Test: Not reported
Next Test Date: Not reported
Pipe Model: Not reported
Modified By: NRLOMBAR
Last Modified: 04/14/2017

Equipment Records:

D00 - Pipe Type - No Piping
L00 - Piping Leak Detection - None
J00 - Dispenser - None
B00 - Tank External Protection - None
C00 - Pipe Location - No Piping
F00 - Pipe External Protection - None
E00 - Piping Secondary Containment - None
H00 - Tank Leak Detection - None
I00 - Overfill - None
A00 - Tank Internal Protection - None
K00 - Spill Prevention - None
G00 - Tank Secondary Containment - None

Tank Number: 001
Tank ID: 48674
Tank Status: Tank Converted to Non-Regulated Use
Material Name: Tank Converted to Non-Regulated Use
Capacity Gallons: 15000
Install Date: Not reported
Date Tank Closed: 01/21/2004
Registered: True
Tank Location: Underground
Tank Type: Steel/carbon steel
Material Code: 0001
Common Name of Substance: #2 Fuel Oil (On-Site Consumption)

Tightness Test Method: NN
Date Test: Not reported
Next Test Date: Not reported
Pipe Model: Not reported
Modified By: TRANSLAT
Last Modified: 04/14/2017

Equipment Records:

F00 - Pipe External Protection - None
B01 - Tank External Protection - Painted/Asphalt Coating
D01 - Pipe Type - Steel/Carbon Steel/Iron
A00 - Tank Internal Protection - None
I00 - Overfill - None
H00 - Tank Leak Detection - None
J02 - Dispenser - Suction Dispenser
C02 - Pipe Location - Underground/On-ground
G00 - Tank Secondary Containment - None

Tank Number: 002
Tank ID: 48675
Tank Status: Tank Converted to Non-Regulated Use
Material Name: Tank Converted to Non-Regulated Use

SNUG HARBOR CULTURAL CENTER (Continued) **U004078600**

Capacity Gallons:	15000
Install Date:	Not reported
Date Tank Closed:	01/21/2004
Registered:	True
Tank Location:	Underground
Tank Type:	Steel/carbon steel
Material Code:	0001
Common Name of Substance:	#2 Fuel Oil (On-Site Consumption)
Tightness Test Method:	NN
Date Test:	Not reported
Next Test Date:	Not reported
Pipe Model:	Not reported
Modified By:	TRANSLAT
Last Modified:	04/14/2017

Equipment Records:

D01 - Pipe Type - Steel/Carbon Steel/Iron
A00 - Tank Internal Protection - None
B01 - Tank External Protection - Painted/Asphalt Coating
H00 - Tank Leak Detection - None
I00 - Overfill - None
F00 - Pipe External Protection - None
G00 - Tank Secondary Containment - None
J02 - Dispenser - Suction Dispenser
C02 - Pipe Location - Underground/On-ground

Tank Number:	002
Tank ID:	59561
Tank Status:	Closed - Removed
Material Name:	Closed - Removed
Capacity Gallons:	15000
Install Date:	Not reported
Date Tank Closed:	04/16/2008
Registered:	True
Tank Location:	Underground
Tank Type:	Steel/carbon steel
Material Code:	0002
Common Name of Substance:	#4 Fuel Oil (On-Site Consumption)
Tightness Test Method:	00
Date Test:	Not reported
Next Test Date:	Not reported
Pipe Model:	Not reported
Modified By:	NRLOMBAR
Last Modified:	04/14/2017

Equipment Records:

A00 - Tank Internal Protection - None
K00 - Spill Prevention - None
E00 - Piping Secondary Containment - None
H00 - Tank Leak Detection - None
I00 - Overfill - None
B00 - Tank External Protection - None
C00 - Pipe Location - No Piping
F00 - Pipe External Protection - None
J00 - Dispenser - None

SNUG HARBOR CULTURAL CENTER (Continued) **U004078600**

D00 - Pipe Type - No Piping
L00 - Piping Leak Detection - None
G00 - Tank Secondary Containment - None

Tank Number: 003
Tank ID: 221748
Tank Status: Closed - Removed
Material Name: Closed - Removed
Capacity Gallons: 3000
Install Date: Not reported
Date Tank Closed: 04/14/2008
Registered: True
Tank Location: Underground
Tank Type: Steel/carbon steel
Material Code: 0001
Common Name of Substance: #2 Fuel Oil (On-Site Consumption)

Tightness Test Method: 00
Date Test: Not reported
Next Test Date: Not reported
Pipe Model: Not reported
Modified By: NRLOMBAR
Last Modified: 04/14/2017

Equipment Records:

A00 - Tank Internal Protection - None
K00 - Spill Prevention - None
B00 - Tank External Protection - None
C00 - Pipe Location - No Piping
F00 - Pipe External Protection - None
E00 - Piping Secondary Containment - None
H00 - Tank Leak Detection - None
I00 - Overfill - None
J00 - Dispenser - None
D00 - Pipe Type - No Piping
L00 - Piping Leak Detection - None
G00 - Tank Secondary Containment - None

Tank Number: 003
Tank ID: 48676
Tank Status: Tank Converted to Non-Regulated Use
Material Name: Tank Converted to Non-Regulated Use
Capacity Gallons: 3000
Install Date: Not reported
Date Tank Closed: 01/21/2004
Registered: True
Tank Location: Underground
Tank Type: Steel/carbon steel
Material Code: 0001
Common Name of Substance: #2 Fuel Oil (On-Site Consumption)

Tightness Test Method: NN
Date Test: Not reported
Next Test Date: Not reported
Pipe Model: Not reported
Modified By: TRANSLAT

SNUG HARBOR CULTURAL CENTER (Continued) **U004078600**

Last Modified: 04/14/2017

Equipment Records:

A00 - Tank Internal Protection - None
B01 - Tank External Protection - Painted/Asphalt Coating
D01 - Pipe Type - Steel/Carbon Steel/Iron
H00 - Tank Leak Detection - None
I00 - Overfill - None
F00 - Pipe External Protection - None
J02 - Dispenser - Suction Dispenser
C02 - Pipe Location - Underground/On-ground
G00 - Tank Secondary Containment - None

Affiliation Records:

Site Id:	27065
Affiliation Type:	Facility Owner
Company Name:	NYC DEPT. OF CULTURAL AFFAIRS
Contact Type:	Not reported
Contact Name:	Not reported
Address1:	TWO COLUMBUS CIRCLE
Address2:	Not reported
City:	NEW YORK
State:	NY
Zip Code:	10019
Country Code:	001
Phone:	(718) 448-2500
EMail:	Not reported
Fax Number:	Not reported
Modified By:	NRLOMBAR
Date Last Modified:	2008-05-21

Site Id:	27065
Affiliation Type:	Mail Contact
Company Name:	SNUG HARBOR CULTURAL CENTER
Contact Type:	Not reported
Contact Name:	JAMES CERRATO & JOANN MARDIKOS
Address1:	1000 RICHMOND TERRACE
Address2:	Not reported
City:	STATEN ISLAND
State:	NY
Zip Code:	10301
Country Code:	001
Phone:	(718) 391-1041
EMail:	JCERRATO@SNUG-HARBOR.ORG
Fax Number:	Not reported
Modified By:	NRLOMBAR
Date Last Modified:	2008-05-21

Site Id:	27065
Affiliation Type:	Facility Operator
Company Name:	SNUG HARBOR CULTURAL CENTER
Contact Type:	Not reported
Contact Name:	SNUG HARBOR CULTURAL CENTER, INC.
Address1:	Not reported
Address2:	Not reported
City:	Not reported
State:	NN

SNUG HARBOR CULTURAL CENTER (Continued) **U004078600**

Zip Code:	Not reported
Country Code:	001
Phone:	(718) 448-2500
EMail:	Not reported
Fax Number:	Not reported
Modified By:	NRLOMBAR
Date Last Modified:	2008-05-21

Site Id:	27065
Affiliation Type:	Emergency Contact
Company Name:	NYC DEPT. OF CULTURAL AFFAIRS
Contact Type:	Not reported
Contact Name:	JAMES CERRATO
Address1:	Not reported
Address2:	Not reported
City:	Not reported
State:	NN
Zip Code:	Not reported
Country Code:	999
Phone:	(347) 432-1192
EMail:	Not reported
Fax Number:	Not reported
Modified By:	NRLOMBAR
Date Last Modified:	2008-05-21

Tank Info:

Tank Number:	001
Tank ID:	59560
Tank Status:	Closed - Removed
Material Name:	Closed - Removed
Capacity Gallons:	15000
Install Date:	Not reported
Date Tank Closed:	04/21/2008
Registered:	True
Tank Location:	Underground
Tank Type:	Steel/carbon steel
Material Code:	0001
Common Name of Substance:	#2 Fuel Oil (On-Site Consumption)

Tightness Test Method:	00
Date Test:	Not reported
Next Test Date:	Not reported
Pipe Model:	Not reported
Modified By:	NRLOMBAR
Last Modified:	04/14/2017

Equipment Records:

D00 - Pipe Type - No Piping
L00 - Piping Leak Detection - None
J00 - Dispenser - None
B00 - Tank External Protection - None
C00 - Pipe Location - No Piping
F00 - Pipe External Protection - None
E00 - Piping Secondary Containment - None
H00 - Tank Leak Detection - None
I00 - Overfill - None

SNUG HARBOR CULTURAL CENTER (Continued) **U004078600**

A00 - Tank Internal Protection - None
K00 - Spill Prevention - None
G00 - Tank Secondary Containment - None

Tank Number: 001
Tank ID: 48674
Tank Status: Tank Converted to Non-Regulated Use
Material Name: Tank Converted to Non-Regulated Use
Capacity Gallons: 15000
Install Date: Not reported
Date Tank Closed: 01/21/2004
Registered: True
Tank Location: Underground
Tank Type: Steel/carbon steel
Material Code: 0001
Common Name of Substance: #2 Fuel Oil (On-Site Consumption)

Tightness Test Method: NN
Date Test: Not reported
Next Test Date: Not reported
Pipe Model: Not reported
Modified By: TRANSLAT
Last Modified: 04/14/2017

Equipment Records:

F00 - Pipe External Protection - None
B01 - Tank External Protection - Painted/Asphalt Coating
D01 - Pipe Type - Steel/Carbon Steel/Iron
A00 - Tank Internal Protection - None
I00 - Overfill - None
H00 - Tank Leak Detection - None
J02 - Dispenser - Suction Dispenser
C02 - Pipe Location - Underground/On-ground
G00 - Tank Secondary Containment - None

Tank Number: 002
Tank ID: 48675
Tank Status: Tank Converted to Non-Regulated Use
Material Name: Tank Converted to Non-Regulated Use
Capacity Gallons: 15000
Install Date: Not reported
Date Tank Closed: 01/21/2004
Registered: True
Tank Location: Underground
Tank Type: Steel/carbon steel
Material Code: 0001
Common Name of Substance: #2 Fuel Oil (On-Site Consumption)

Tightness Test Method: NN
Date Test: Not reported
Next Test Date: Not reported
Pipe Model: Not reported
Modified By: TRANSLAT
Last Modified: 04/14/2017

Equipment Records:

SNUG HARBOR CULTURAL CENTER (Continued) **U004078600**

D01 - Pipe Type - Steel/Carbon Steel/Iron
A00 - Tank Internal Protection - None
B01 - Tank External Protection - Painted/Asphalt Coating
H00 - Tank Leak Detection - None
I00 - Overfill - None
F00 - Pipe External Protection - None
G00 - Tank Secondary Containment - None
J02 - Dispenser - Suction Dispenser
C02 - Pipe Location - Underground/On-ground

Tank Number: 002
Tank ID: 59561
Tank Status: Closed - Removed
Material Name: Closed - Removed
Capacity Gallons: 15000
Install Date: Not reported
Date Tank Closed: 04/16/2008
Registered: True
Tank Location: Underground
Tank Type: Steel/carbon steel
Material Code: 0002
Common Name of Substance: #4 Fuel Oil (On-Site Consumption)

Tightness Test Method: 00
Date Test: Not reported
Next Test Date: Not reported
Pipe Model: Not reported
Modified By: NRLOMBAR
Last Modified: 04/14/2017

Equipment Records:

A00 - Tank Internal Protection - None
K00 - Spill Prevention - None
E00 - Piping Secondary Containment - None
H00 - Tank Leak Detection - None
I00 - Overfill - None
B00 - Tank External Protection - None
C00 - Pipe Location - No Piping
F00 - Pipe External Protection - None
J00 - Dispenser - None
D00 - Pipe Type - No Piping
L00 - Piping Leak Detection - None
G00 - Tank Secondary Containment - None

Tank Number: 003
Tank ID: 221748
Tank Status: Closed - Removed
Material Name: Closed - Removed
Capacity Gallons: 3000
Install Date: Not reported
Date Tank Closed: 04/14/2008
Registered: True
Tank Location: Underground
Tank Type: Steel/carbon steel
Material Code: 0001
Common Name of Substance: #2 Fuel Oil (On-Site Consumption)

SNUG HARBOR CULTURAL CENTER (Continued) **U004078600**

Tightness Test Method: 00
Date Test: Not reported
Next Test Date: Not reported
Pipe Model: Not reported
Modified By: NRLOMBAR
Last Modified: 04/14/2017

Equipment Records:

A00 - Tank Internal Protection - None
K00 - Spill Prevention - None
B00 - Tank External Protection - None
C00 - Pipe Location - No Piping
F00 - Pipe External Protection - None
E00 - Piping Secondary Containment - None
H00 - Tank Leak Detection - None
I00 - Overfill - None
J00 - Dispenser - None
D00 - Pipe Type - No Piping
L00 - Piping Leak Detection - None
G00 - Tank Secondary Containment - None

Tank Number: 003
Tank ID: 48676
Tank Status: Tank Converted to Non-Regulated Use
Material Name: Tank Converted to Non-Regulated Use
Capacity Gallons: 3000
Install Date: Not reported
Date Tank Closed: 01/21/2004
Registered: True
Tank Location: Underground
Tank Type: Steel/carbon steel
Material Code: 0001
Common Name of Substance: #2 Fuel Oil (On-Site Consumption)

Tightness Test Method: NN
Date Test: Not reported
Next Test Date: Not reported
Pipe Model: Not reported
Modified By: TRANSLAT
Last Modified: 04/14/2017

Equipment Records:

A00 - Tank Internal Protection - None
B01 - Tank External Protection - Painted/Asphalt Coating
D01 - Pipe Type - Steel/Carbon Steel/Iron
H00 - Tank Leak Detection - None
I00 - Overfill - None
F00 - Pipe External Protection - None
J02 - Dispenser - Suction Dispenser
C02 - Pipe Location - Underground/On-ground
G00 - Tank Secondary Containment - None

BD428 **NYNEX** **NY MANIFEST** **1009233699**
South **VREELAND ST & PORTRICHMOND AVE** **N/A**
< 1/8 **STATEN ISLAND, NY 10016**
0.089 mi.
469 ft. **Site 4 of 4 in cluster BD**

Actual:
27 ft.

Focus Map:
7

NY MANIFEST:

Name:	NYNEX
Address:	VREELAND ST & PORTRICHMOND AVE
City,State,Zip:	STATEN ISLAND, NY 10016
Country:	USA
EPA ID:	NYP000919316
Facility Status:	Not reported
Location Address 1:	VREELAND ST & PORTRICHMOND AVE
Code:	BP
Location Address 2:	Not reported
Total Tanks:	Not reported
Location City:	STATEN ISLAND
Location State:	NY
Location Zip:	10016
Location Zip 4:	Not reported

NY MANIFEST:

EPAID:	NYP000919316
Mailing Name:	NYNEX
Mailing Contact:	ALFREDO ROSARIO
Mailing Address 1:	221 EAST 37TH STREET
Mailing Address 2:	Not reported
Mailing City:	NEW YORK
Mailing State:	NY
Mailing Zip:	10016
Mailing Zip 4:	Not reported
Mailing Country:	USA
Mailing Phone:	2123387126

NY MANIFEST:

Document ID:	MIA3014430
Manifest Status:	C
seq:	Not reported
Year:	1995
Trans1 State ID:	Not reported
Trans2 State ID:	Not reported
Generator Ship Date:	03/21/1995
Trans1 Recv Date:	03/21/1995
Trans2 Recv Date:	03/27/1995
TSD Site Recv Date:	03/28/1995
Part A Recv Date:	/ /
Part B Recv Date:	04/07/1995
Generator EPA ID:	NYP000919316
Trans1 EPA ID:	NYD046765574
Trans2 EPA ID:	Not reported
TSDF ID 1:	MID096963194
TSDF ID 2:	Not reported
Manifest Tracking Number:	Not reported
Import Indicator:	Not reported
Export Indicator:	Not reported
Discr Quantity Indicator:	Not reported
Discr Type Indicator:	Not reported
Discr Residue Indicator:	Not reported

NYNEX (Continued) **1009233699**

Discr Partial Reject Indicator:	Not reported
Discr Full Reject Indicator:	Not reported
Manifest Ref Number:	Not reported
Alt Facility RCRA ID:	Not reported
Alt Facility Sign Date:	Not reported
MGMT Method Type Code:	Not reported
Waste Code:	D008 - LEAD 5.0 MG/L TCLP
Waste Code:	Not reported
Waste Code:	Not reported
Waste Code:	Not reported
Waste Code:	Not reported
Waste Code:	Not reported
Quantity:	00800
Units:	P - Pounds
Number of Containers:	002
Container Type:	DM - Metal drums, barrels
Handling Method:	L Landfill.
Specific Gravity:	100

Click this hyperlink while viewing on your computer to access
-1 additional NY MANIFEST: record(s) in the EDR Site Report.

CA429 **FEDERAL EXPRESS - LLYA** **NY AST** **A100321700**
NNW **2400 RICHMOND TERRACE** **N/A**
< 1/8 **STATEN ISLAND, NY 10302**
0.089 mi.
470 ft. **Site 1 of 2 in cluster CA**

Actual:
12 ft.

Focus Map:
6

AST:

Name:	FEDERAL EXPRESS - LLYA
Address:	2400 RICHMOND TERRACE
City,State,Zip:	STATEN ISLAND, NY 10302
Region:	STATE
DEC Region:	2
Site Status:	Active
Facility Id:	2-610913
Program Type:	PBS
UTM X:	572579.55093
UTM Y:	4499037.97958
Expiration Date:	08/21/2023
Site Type:	Other

Affiliation Records:

Site Id:	403037
Affiliation Type:	Facility Owner
Company Name:	MARKET OPS LLC
Contact Type:	PROJ. ENG. SPECIALIST
Contact Name:	JOE PIERONI
Address1:	PO BOX 778
Address2:	Not reported
City:	ARMONK
State:	NY
Zip Code:	10504
Country Code:	001
Phone:	(914) 242-9225
EMail:	Not reported
Fax Number:	Not reported

FEDERAL EXPRESS - LLYA (Continued) **A100321700**

Modified By:	DAFRANCI
Date Last Modified:	2018-07-11
Site Id:	403037
Affiliation Type:	Mail Contact
Company Name:	FEDERAL EXPRESS
Contact Type:	Not reported
Contact Name:	JOE PIERONI
Address1:	3620 HACKS CROSS ROAD
Address2:	BLDG. "B" - 3RD FLOOR
City:	MEMPHIS
State:	TN
Zip Code:	38125
Country Code:	001
Phone:	JOE PIERONI
EMail:	JMPIERONI@FEDEX.COM
Fax Number:	Not reported
Modified By:	DAFRANCI
Date Last Modified:	2018-07-11
Site Id:	403037
Affiliation Type:	Facility Operator
Company Name:	FEDERAL EXPRESS - LLYA
Contact Type:	Not reported
Contact Name:	MICHAEL PAYSON
Address1:	Not reported
Address2:	Not reported
City:	Not reported
State:	NN
Zip Code:	Not reported
Country Code:	001
Phone:	(718) 815-4255
EMail:	Not reported
Fax Number:	Not reported
Modified By:	DAFRANCI
Date Last Modified:	2018-07-11
Site Id:	403037
Affiliation Type:	Emergency Contact
Company Name:	MARKET OPS LLC
Contact Type:	Not reported
Contact Name:	JOE PIERONI
Address1:	Not reported
Address2:	Not reported
City:	Not reported
State:	NN
Zip Code:	Not reported
Country Code:	999
Phone:	JOE PIERONI
EMail:	Not reported
Fax Number:	Not reported
Modified By:	DAFRANCI
Date Last Modified:	2018-07-11

Tank Info:

Tank Number:	001

FEDERAL EXPRESS - LLYA (Continued) **A100321700**

Tank Id: 224811
Material Code: 0022
Common Name of Substance: Waste Oil/Used Oil

Equipment Records:
I04 - Overfill - Product Level Gauge (A/G)
J00 - Dispenser - None
K00 - Spill Prevention - None
A00 - Tank Internal Protection - None
E00 - Piping Secondary Containment - None
F00 - Pipe External Protection - None
H02 - Tank Leak Detection - Interstitial - Manual Monitoring
B00 - Tank External Protection - None
C00 - Pipe Location - No Piping
L00 - Piping Leak Detection - None
D00 - Pipe Type - No Piping
G12 - Tank Secondary Containment - Double-Walled (AG only)

Tank Location: Aboveground - contact with impervious barrier... Tank bottom rests on impervious barrier, allowing visual indication of leaks.
Tank Type: Steel/Carbon Steel/Iron
Tank Status: In Service
Pipe Model: Not reported
Install Date: 03/01/2002
Capacity Gallons: 280
Tightness Test Method: NN
Date Test: Not reported
Next Test Date: Not reported
Date Tank Closed: Not reported
Register: True
Modified By: MSBAPTIS
Last Modified: 04/14/2017
Material Name: waste oil/used oil

Tank Number: 002
Tank Id: 276420

Equipment Records:
I04 - Overfill - Product Level Gauge (A/G)
J00 - Dispenser - None
A00 - Tank Internal Protection - None
K00 - Spill Prevention - None
B00 - Tank External Protection - None
C00 - Pipe Location - No Piping
F00 - Pipe External Protection - None
E00 - Piping Secondary Containment - None
D00 - Pipe Type - No Piping
H06 - Tank Leak Detection - Impervious Barrier/Concrete Pad (A/G)
L00 - Piping Leak Detection - None
G12 - Tank Secondary Containment - Double-Walled (AG only)

Tank Location: Aboveground - contact with impervious barrier... Tank bottom rests on impervious barrier, allowing visual indication of leaks.
Tank Type: Steel/Carbon Steel/Iron
Tank Status: In Service
Pipe Model: Not reported
Install Date: 03/01/2002
Capacity Gallons: 280

FEDERAL EXPRESS - LLYA (Continued) **A100321700**

Tightness Test Method: -
Date Test: Not reported
Next Test Date: Not reported
Date Tank Closed: Not reported
Register: True
Modified By: DAFRANCI
Last Modified: 07/11/2018
Material Name: motor oil

Tank Number: 003
Tank Id: 276421

Equipment Records:
K00 - Spill Prevention - None
A00 - Tank Internal Protection - None
B00 - Tank External Protection - None
C00 - Pipe Location - No Piping
F00 - Pipe External Protection - None
I04 - Overfill - Product Level Gauge (A/G)
J00 - Dispenser - None
E00 - Piping Secondary Containment - None
H06 - Tank Leak Detection - Impervious Barrier/Concrete Pad (A/G)
L00 - Piping Leak Detection - None
D00 - Pipe Type - No Piping
G12 - Tank Secondary Containment - Double-Walled (AG only)

Tank Location: Aboveground - contact with impervious barrier... Tank bottom rests on impervious barrier, allowing visual indication of leaks.
Tank Type: Steel/Carbon Steel/Iron
Tank Status: In Service
Pipe Model: Not reported
Install Date: 03/01/2001
Capacity Gallons: 85
Tightness Test Method: -
Date Test: Not reported
Next Test Date: Not reported
Date Tank Closed: Not reported
Register: True
Modified By: DAFRANCI
Last Modified: 07/11/2018
Material Name: transmission fluid

CA430 **FEDERAL EXPRESS CORP** **RCRA NonGen / NLR** **1004758898**
NNW **2400 RICHMOND TER** **FINDS** **NYD987029493**
< 1/8 **STATEN ISLAND, NY 10303** **ECHO**
0.089 mi.
470 ft. **Site 2 of 2 in cluster CA**

Actual:
12 ft.

Focus Map:
6

RCRA NonGen / NLR:
Date form received by agency: 01/01/2007
Facility name: FEDERAL EXPRESS CORP
Facility address: 2400 RICHMOND TER
STATEN ISLAND, NY 10303
EPA ID: NYD987029493
Mailing address: RICHMOND TER
STATEN ISLAND, NY 10303
Contact: WENDELL BECKLES
Contact address: RICHMOND TER

FEDERAL EXPRESS CORP (Continued) **1004758898**

STATEN ISLAND, NY 10303
Contact country: US
Contact telephone: 718-720-0284
Contact email: Not reported
EPA Region: 02
Classification: Non-Generator
Description: Handler: Non-Generators do not presently generate hazardous waste

Owner/Operator Summary:
Owner/operator name: CROSS SICLARE NY
Owner/operator address: 125 LAKE AVE
STATEN ISLAND, NY 10303
Owner/operator country: US
Owner/operator telephone: 718-442-8900
Owner/operator email: Not reported
Owner/operator fax: Not reported
Owner/operator extension: Not reported
Legal status: Private
Owner/Operator Type: Operator
Owner/Op start date: Not reported
Owner/Op end date: Not reported

Owner/operator name: CROSS SICLARE NY
Owner/operator address: 125 LAKE AVE
STATEN ISLAND, NY 10303
Owner/operator country: US
Owner/operator telephone: 718-442-8900
Owner/operator email: Not reported
Owner/operator fax: Not reported
Owner/operator extension: Not reported
Legal status: Private
Owner/Operator Type: Owner
Owner/Op start date: Not reported
Owner/Op end date: Not reported

Handler Activities Summary:
U.S. importer of hazardous waste: No
Mixed waste (haz. and radioactive): No
Recycler of hazardous waste: No
Transporter of hazardous waste: No
Treater, storer or disposer of HW: No
Underground injection activity: No
On-site burner exemption: No
Furnace exemption: No
Used oil fuel burner: No
Used oil processor: No
User oil refiner: No
Used oil fuel marketer to burner: No
Used oil Specification marketer: No
Used oil transfer facility: No
Used oil transporter: No

Historical Generators:
Date form received by agency: 01/01/2006
Site name: FEDERAL EXPRESS CORP
Classification: Not a generator, verified

FEDERAL EXPRESS CORP (Continued) **1004758898**

Date form received by agency: 03/04/1993
Site name: FEDERAL EXPRESS CORP
Classification: Conditionally Exempt Small Quantity Generator

Hazardous Waste Summary:

. Waste code: D001
. Waste name: IGNITABLE WASTE

Violation Status: No violations found

FINDS:

Registry ID: 110056162487

Environmental Interest/Information System

US National Pollutant Discharge Elimination System (NPDES) module of the Compliance Information System (ICIS) tracks surface water permits issued under the Clean Water Act. Under NPDES, all facilities that discharge pollutants from any point source into waters of the United States are required to obtain a permit. The permit will likely contain limits on what can be discharged, impose monitoring and reporting requirements, and include other provisions to ensure that the discharge does not adversely affect water quality.

RCRAInfo is a national information system that supports the Resource Conservation and Recovery Act (RCRA) program through the tracking of events and activities related to facilities that generate, transport, and treat, store, or dispose of hazardous waste. RCRAInfo allows RCRA program staff to track the notification, permit, compliance, and corrective action activities required under RCRA.

Click this hyperlink while viewing on your computer to access additional FINDS: detail in the EDR Site Report.

ECHO:
Envid: 1004758898
Registry ID: 110056162487
DFR URL: http://echo.epa.gov/detailed-facility-report?fid=110056162487

---

431 South < 1/8 0.089 mi. 470 ft.

DRUM RUN
KISSEL AVE AND SNUG HARBOR RD
STATEN ISLAND, NY

NY Spills **S118261765**
N/A

Actual: 8 ft.
Focus Map: 8

SPILLS:
Name: DRUM RUN
Address: KISSEL AVE AND SNUG HARBOR RD
City,State,Zip: STATEN ISLAND, NY
Spill Number/Closed Date: 1506579 / 2015-10-16
Facility ID: 1506579
Facility Type: ER
DER Facility ID: 468483
Site ID: 514001
DEC Region: 2

DRUM RUN (Continued) **S118261765**

Spill Cause:	Abandoned Drums
Spill Class:	C4
SWIS:	4301
Spill Date:	2015-09-21
Investigator:	RMPIPER
Referred To:	Not reported
Reported to Dept:	2015-09-21
CID:	Not reported
Water Affected:	Not reported
Spill Source:	Institutional, Educational, Gov., Other
Spill Notifier:	Local Agency
Cleanup Ceased:	Not reported
Cleanup Meets Std:	False
Last Inspection:	Not reported
Recommended Penalty:	False
UST Trust:	False
Remediation Phase:	0
Date Entered In Computer:	2015-09-21
Spill Record Last Update:	2015-10-16
Spiller Name:	Not reported
Spiller Company:	UNKNOWN
Spiller Address:	Not reported
Spiller Company:	999
Contact Name:	VICTOR LEE
DEC Memo:	"10/15/15- DEC Piper removed 1 drum from site via box truck with IP & T. Spill closed."
Remarks:	"NYC DEP requesting pick up of an abandoned drum with 30 gallons of used oil and sludge."

All Materials:

Site ID:	514001
Operable Unit ID:	1263212
Operable Unit:	01
Material ID:	2266873
Material Code:	0022
Material Name:	waste oil/used oil
Case No.:	Not reported
Material FA:	Petroleum
Quantity:	30.00
Units:	G
Recovered:	Not reported
Oxygenate:	Not reported

BV432 **PAD TRANSFORMER** **NY Spills** **S109414677**
SSE **40 VAN ST** **N/A**
< 1/8 **STATEN ISLAND, NY**
0.089 mi.
472 ft. **Site 4 of 4 in cluster BV**

Actual:
33 ft.

Focus Map:
7

SPILLS:

Name:	PAD TRANSFORMER
Address:	40 VAN ST
City,State,Zip:	STATEN ISLAND, NY
Spill Number/Closed Date:	0811648 / 2009-03-09
Facility ID:	0811648
Facility Type:	ER
DER Facility ID:	358499

PAD TRANSFORMER (Continued) **S109414677**

Site ID:	409229
DEC Region:	2
Spill Cause:	Equipment Failure
Spill Class:	C4
SWIS:	4301
Spill Date:	2009-01-23
Investigator:	asnagi
Referred To:	Not reported
Reported to Dept:	2009-01-23
CID:	Not reported
Water Affected:	Not reported
Spill Source:	Commercial/Industrial
Spill Notifier:	Other
Cleanup Ceased:	Not reported
Cleanup Meets Std:	False
Last Inspection:	Not reported
Recommended Penalty:	False
UST Trust:	False
Remediation Phase:	0
Date Entered In Computer:	2009-01-23
Spill Record Last Update:	2009-03-09
Spiller Name:	ERT
Spiller Company:	CON ED
Spiller Address:	40 VAN ST
Spiller Company:	999
Contact Name:	ERT
DEC Memo:	"03/09/09 - See eDocs for Con Ed report detailing cleanup and closure. "
Remarks:	"Caller states a transformer failure caused oil to spill onto bluestone and concrete. Cleanup is pending."

All Materials:

Site ID:	409229
Operable Unit ID:	1165736
Operable Unit:	01
Material ID:	2157158
Material Code:	0020A
Material Name:	transformer oil
Case No.:	Not reported
Material FA:	Petroleum
Quantity:	3.00
Units:	G
Recovered:	Not reported
Oxygenate:	Not reported

CB433 **REGULATOR 37** **NY Spills** **S108466423**
North **PORT RICHMON AVE/RICHMON** **N/A**
< 1/8 **STATEN ISLAND, NY**
0.089 mi.
472 ft. **Site 1 of 2 in cluster CB**

Actual:
11 ft.

Focus Map:
7

SPILLS:

Name:	REGULATOR 37
Address:	PORT RICHMOND AVE/RICHMON
City,State,Zip:	STATEN ISLAND, NY
Spill Number/Closed Date:	0613011 / 2007-03-05
Facility ID:	0613011

REGULATOR 37 (Continued) **S108466423**

Facility Type:	ER
DER Facility ID:	327512
Site ID:	377966
DEC Region:	2
Spill Cause:	Equipment Failure
Spill Class:	D4
SWIS:	4301
Spill Date:	2007-03-03
Investigator:	rmpiper
Referred To:	Not reported
Reported to Dept:	2007-03-03
CID:	75
Water Affected:	KILL VAN KULL
Spill Source:	Major Facility (MOSF) > 400,000 gal
Spill Notifier:	Local Agency
Cleanup Ceased:	Not reported
Cleanup Meets Std:	False
Last Inspection:	Not reported
Recommended Penalty:	False
UST Trust:	False
Remediation Phase:	0
Date Entered In Computer:	2007-03-03
Spill Record Last Update:	2007-03-05
Spiller Name:	Not reported
Spiller Company:	REGULATOR 37
Spiller Address:	PORT RICHMOND AVE/RICHMON
Spiller Company:	001
Contact Name:	Not reported
DEC Memo:	"referrred to DEC Water Div. Closed."
Remarks:	"ongoing bypaASS OF REGULATOR OF SEWAGE INTO KILL VAN KULL-STARTED 1045FLUSH WILL START SOON TO END BLOCKAGE "

All Materials:

Site ID:	377966
Operable Unit ID:	1135483
Operable Unit:	01
Material ID:	2125393
Material Code:	0062A
Material Name:	raw sewage
Case No.:	Not reported
Material FA:	Other
Quantity:	100.00
Units:	G
Recovered:	.00
Oxygenate:	Not reported

CC434 **2200 RICHMOND TERRACE** **NY Spills** **S103272579**
North **2200 RICHMOND TERRACE** **N/A**
< 1/8 **STATEN ISLAND, NY**
0.090 mi.
475 ft. **Site 1 of 2 in cluster CC**

Actual:
30 ft.

Focus Map:
6

SPILLS:

Name:	2200 RICHMOND TERRACE
Address:	2200 RICHMOND TERRACE
City,State,Zip:	STATEN ISLAND, NY
Spill Number/Closed Date:	9510308 / 1995-11-17

2200 RICHMOND TERRACE (Continued) **S103272579**

Facility ID:	9510308
Facility Type:	ER
DER Facility ID:	222723
Site ID:	273807
DEC Region:	2
Spill Cause:	Human Error
Spill Class:	C4
SWIS:	4301
Spill Date:	1995-11-16
Investigator:	SMMARTIN
Referred To:	Not reported
Reported to Dept:	1995-11-16
CID:	297
Water Affected:	Not reported
Spill Source:	Private Dwelling
Spill Notifier:	Responsible Party
Cleanup Ceased:	Not reported
Cleanup Meets Std:	False
Last Inspection:	Not reported
Recommended Penalty:	False
UST Trust:	False
Remediation Phase:	0
Date Entered In Computer:	1995-11-16
Spill Record Last Update:	1995-11-29
Spiller Name:	BILL VALLEY
Spiller Company:	CHARLES COMBS
Spiller Address:	2541 RICHMOND TERRACE
Spiller Company:	001
Contact Name:	BILL VALLEY
DEC Memo:	"Prior to Sept, 2004 data translation this spill Lead_DEC Field was MARTINKAT "
Remarks:	"THYE OIL COMPANY DRIVER SPILLED THE OIL ONTO A CEMENT FLOOR WHILE FILLING THE TANK - THE OIL WAS CLEANED UP WITH SPEEDY DRY"

All Materials:

Site ID:	273807
Operable Unit ID:	1024787
Operable Unit:	01
Material ID:	361233
Material Code:	0001A
Material Name:	#2 fuel oil
Case No.:	Not reported
Material FA:	Petroleum
Quantity:	2.00
Units:	G
Recovered:	2.00
Oxygenate:	Not reported

435
SSE
< 1/8
0.090 mi.
476 ft.

DRUM RUN
FILMORE ST AND FRANKLIN AVE
STATEN ISLAND, NY

NY Spills **S110308247**
N/A

Actual:
54 ft.

Focus Map:
8

SPILLS:

Name:	DRUM RUN
Address:	FILMORE ST AND FRANKLIN AVE
City,State,Zip:	STATEN ISLAND, NY
Spill Number/Closed Date:	1000845 / 2010-05-05
Facility ID:	1000845
Facility Type:	ER
DER Facility ID:	388440
Site ID:	433529
DEC Region:	2
Spill Cause:	Abandoned Drums
Spill Class:	Not reported
SWIS:	4301
Spill Date:	2010-04-21
Investigator:	HRAHMED
Referred To:	Not reported
Reported to Dept:	2010-04-21
CID:	Not reported
Water Affected:	Not reported
Spill Source:	Unknown
Spill Notifier:	Other
Cleanup Ceased:	Not reported
Cleanup Meets Std:	False
Last Inspection:	Not reported
Recommended Penalty:	False
UST Trust:	False
Remediation Phase:	0
Date Entered In Computer:	2010-04-21
Spill Record Last Update:	2010-05-05
Spiller Name:	TATIANA TESLOVA
Spiller Company:	ABONDONED DRUMS
Spiller Address:	FILMORE ST AND FRANKLIN AVE
Spiller Company:	999
Contact Name:	TATIANA TESLOVA
DEC Memo:	"motor oil in overpack. 05/05/10-HRAHMED-One 30 gal drum was found and cleaned up by Fenley & Nicol during DRUM RUN on 4/23/10. DEP and Sanitation was notified. This case is closed. "
Remarks:	"Caller reporting an abondoned drum of 5 gallons of motor oil."

All Materials:

Site ID:	433529
Operable Unit ID:	1184412
Operable Unit:	01
Material ID:	2178675
Material Code:	0015
Material Name:	motor oil
Case No.:	Not reported
Material FA:	Petroleum
Quantity:	5.00
Units:	G
Recovered:	5.00
Oxygenate:	Not reported

CD436 **KILL VAN KULL** **NY Spills** **S120702575**
NNW **RICHMOND AND NICHOLAS AVE** **N/A**
< 1/8 **STATEN ISLAND, NY**
0.090 mi.
476 ft. **Site 1 of 2 in cluster CD**

Actual:
8 ft.

Focus Map:
6

SPILLS:

Name:	KILL VAN KULL
Address:	RICHMOND AND NICHOLAS AVE
City,State,Zip:	STATEN ISLAND, NY
Spill Number/Closed Date:	1701170 / 2017-05-08
Facility ID:	1701170
Facility Type:	ER
DER Facility ID:	501866
Site ID:	548203
DEC Region:	2
Spill Cause:	Unknown
Spill Class:	E6
SWIS:	4301
Spill Date:	2017-05-06
Investigator:	TJDEMEO
Referred To:	Not reported
Reported to Dept:	2017-05-06
CID:	Not reported
Water Affected:	Not reported
Spill Source:	Commercial/Industrial
Spill Notifier:	Other
Cleanup Ceased:	Not reported
Cleanup Meets Std:	False
Last Inspection:	Not reported
Recommended Penalty:	False
UST Trust:	False
Remediation Phase:	0
Date Entered In Computer:	2017-05-06
Spill Record Last Update:	2017-05-08
Spiller Name:	GREG
Spiller Company:	DEP
Spiller Address:	RICHMOND AND NICHOLAS AVE
Spiller Company:	999
Contact Name:	GREG
DEC Memo:	"5/8/17 TJD Referred to DOW. Spill closed. "
Remarks:	"unknown cause unknown clean up"

All Materials:

Site ID:	548203
Operable Unit ID:	1296358
Operable Unit:	01
Material ID:	2302386
Material Code:	0062A
Material Name:	raw sewage
Case No.:	Not reported
Material FA:	Other
Quantity:	Not reported
Units:	Not reported
Recovered:	Not reported
Oxygenate:	Not reported

CE437 **STATEN ISLAND COLLEGE** **NY Spills** **S102240317**
WSW **50 BAY ST** **N/A**
< 1/8 **STATEN ISLAND, NY**
0.091 mi.
481 ft. **Site 1 of 7 in cluster CE**

Actual:
63 ft.

Focus Map:
9

SPILLS:

Name:	STATEN ISLAND COLLEGE
Address:	50 BAY ST
City,State,Zip:	STATEN ISLAND, NY
Spill Number/Closed Date:	9603981 / 1996-06-25
Facility ID:	9603981
Facility Type:	ER
DER Facility ID:	90285
Site ID:	101917
DEC Region:	2
Spill Cause:	Unknown
Spill Class:	D4
SWIS:	4301
Spill Date:	1996-06-24
Investigator:	SMMARTIN
Referred To:	Not reported
Reported to Dept:	1996-06-24
CID:	275
Water Affected:	Not reported
Spill Source:	Commercial/Industrial
Spill Notifier:	Citizen
Cleanup Ceased:	Not reported
Cleanup Meets Std:	False
Last Inspection:	Not reported
Recommended Penalty:	False
UST Trust:	False
Remediation Phase:	0
Date Entered In Computer:	1996-06-24
Spill Record Last Update:	1996-07-10
Spiller Name:	CALLER
Spiller Company:	STATEN ISLAND COLLEGE
Spiller Address:	50 BAY ST
Spiller Company:	001
Contact Name:	CALLER
DEC Memo:	"Prior to Sept, 2004 data translation this spill Lead_DEC Field was MARTINKAT 6:25 UNABLE TO CONTACT TEDDY REFER TO DEP HAZMAT 6/25 SPOKE TO TEDDY 448-5341. CALLED HAZMAT-CASE ASSIGNED TO CHRIS HAAS 595-4664. GAVE TED THE INFO. 7/10/96 HEALTH DEPT CALLED. EDWARD COTLER NEEDS ADDTIONAL PHONE#S FOR TEDDY. GAVE HIM ALL INFO THAT I HAD -ALSO DEP NAME AND #- FOR HIS INVESTIGATION. DOH BUREAU OF RADIOLOGICAL HEALTH."
Remarks:	"abandoned college building that caller believes is contaminated with radioactive materials - research building at the college - caller would like a call back"

All Materials:

Site ID:	101917
Operable Unit ID:	1031637
Operable Unit:	01
Material ID:	350254
Material Code:	1562A
Material Name:	radioactive materials/wastes
Case No.:	Not reported
Material FA:	Other

STATEN ISLAND COLLEGE (Continued) **S102240317**

Quantity: .00
Units: G
Recovered: .00
Oxygenate: Not reported

CE438 **COLLEGE OF STATEN ISLAND** **RCRA NonGen / NLR** **1000279954**
WSW **50 BAY ST** **FINDS** **NYD982537292**
< 1/8 **STATEN ISLAND, NY 10301** **ECHO**
0.091 mi. **NY MANIFEST**
481 ft. **Site 2 of 7 in cluster CE**

Actual:
63 ft.

Focus Map:
9

RCRA NonGen / NLR:
Date form received by agency: 06/27/2008
Facility name: COLLEGE OF STATEN ISLAND
Facility address: 50 BAY ST
STATEN ISLAND, NY 10301-2511
EPA ID: NYD982537292
Mailing address: STUYVESANT PL
STATEN ISLAND, NY 10301
Contact: Not reported
Contact address: STUYVESANT PL
STATEN ISLAND, NY 10301
Contact country: US
Contact telephone: Not reported
Contact email: Not reported
EPA Region: 02
Classification: Non-Generator
Description: Handler: Non-Generators do not presently generate hazardous waste

Owner/Operator Summary:
Owner/operator name: CITY OF NEW YORK
Owner/operator address: NOT REQUIRED
NOT REQUIRED, WY 99999
Owner/operator country: US
Owner/operator telephone: 212-555-1212
Owner/operator email: Not reported
Owner/operator fax: Not reported
Owner/operator extension: Not reported
Legal status: Private
Owner/Operator Type: Owner
Owner/Op start date: Not reported
Owner/Op end date: Not reported

Owner/operator name: CITY OF NEW YORK
Owner/operator address: NOT REQUIRED
NOT REQUIRED, WY 99999
Owner/operator country: US
Owner/operator telephone: 212-555-1212
Owner/operator email: Not reported
Owner/operator fax: Not reported
Owner/operator extension: Not reported
Legal status: Private
Owner/Operator Type: Operator
Owner/Op start date: Not reported
Owner/Op end date: Not reported

COLLEGE OF STATEN ISLAND (Continued) **1000279954**

Handler Activities Summary:
U.S. importer of hazardous waste: No
Mixed waste (haz. and radioactive): No
Recycler of hazardous waste: No
Transporter of hazardous waste: No
Treater, storer or disposer of HW: No
Underground injection activity: No
On-site burner exemption: No
Furnace exemption: No
Used oil fuel burner: No
Used oil processor: No
User oil refiner: No
Used oil fuel marketer to burner: No
Used oil Specification marketer: No
Used oil transfer facility: No
Used oil transporter: No

Historical Generators:
Date form received by agency: 01/01/2007
Site name: COLLEGE OF STATEN ISLAND
Classification: Small Quantity Generator

Date form received by agency: 01/01/2006
Site name: COLLEGE OF STATEN ISLAND
Classification: Large Quantity Generator

Date form received by agency: 07/08/1999
Site name: COLLEGE OF STATEN ISLAND
Classification: Not a generator, verified

Date form received by agency: 07/08/1994
Site name: COLLEGE OF STATEN ISLAND
Classification: Large Quantity Generator

Date form received by agency: 04/21/1988
Site name: COLLEGE OF STATEN ISLAND
Classification: Small Quantity Generator

Hazardous Waste Summary:

. Waste code: F003
. Waste name: THE FOLLOWING SPENT NONHALOGENATED SOLVENTS: XYLENE, ACETONE, ETHYL ACETATE, ETHYL BENZENE, ETHYL ETHER, METHYL ISOBUTYL KETONE, N-BUTYL ALCOHOL, CYCLOHEXANONE, AND METHANOL; ALL SPENT SOLVENT MIXTURES/BLENDS CONTAINING, BEFORE USE, ONLY THE ABOVE SPENT NONHALOGENATED SOLVENTS; AND ALL SPENT SOLVENT MIXTURES/BLENDS CONTAINING, BEFORE USE, ONE OR MORE OF THE ABOVE NONHALOGENATED SOLVENTS, AND A TOTAL OF TEN PERCENT OR MORE (BY VOLUME) OF ONE OR MORE OF THOSE SOLVENTS LISTED IN F001, F002, F004, AND F005; AND STILL BOTTOMS FROM THE RECOVERY OF THESE SPENT SOLVENTS AND SPENT SOLVENT MIXTURES.

Violation Status: No violations found

FINDS:

COLLEGE OF STATEN ISLAND (Continued) **1000279954**

Registry ID: 110004423437

Environmental Interest/Information System
RCRAInfo is a national information system that supports the Resource Conservation and Recovery Act (RCRA) program through the tracking of events and activities related to facilities that generate, transport, and treat, store, or dispose of hazardous waste. RCRAInfo allows RCRA program staff to track the notification, permit, compliance, and corrective action activities required under RCRA.

Click this hyperlink while viewing on your computer to access additional FINDS: detail in the EDR Site Report.

ECHO:
Envid: 1000279954
Registry ID: 110004423437
DFR URL: http://echo.epa.gov/detailed-facility-report?fid=110004423437

NY MANIFEST:
Name: COLLEGE OF STATEN ISLAND
Address: 50 BAY ST
City,State,Zip: STATEN ISLAND, NY 10301-2511
Country: USA
EPA ID: NYD982537292
Facility Status: Not reported
Location Address 1: 2800 VICTORY BLVD
Code: BP
Location Address 2: Not reported
Total Tanks: Not reported
Location City: STATEN ISLAND
Location State: NY
Location Zip: 10314
Location Zip 4: Not reported

NY MANIFEST:
EPAID: NYD982537292
Mailing Name: COLLEGE OF STATEN ISLAND
Mailing Contact: DONATO A DESANTIS
Mailing Address 1: 2800 VICTORY BLVD
Mailing Address 2: Not reported
Mailing City: STATEN ISLAND
Mailing State: NY
Mailing Zip: 10314
Mailing Zip 4: Not reported
Mailing Country: USA
Mailing Phone: 7189823224

NY MANIFEST:
Document ID: NYG5373432
Manifest Status: Not reported
seq: 02
Year: 2006
Trans1 State ID: MAD985286988
Trans2 State ID: Not reported
Generator Ship Date: 04/06/2006

COLLEGE OF STATEN ISLAND (Continued) **1000279954**

Trans1 Recv Date:	04/06/2006
Trans2 Recv Date:	Not reported
TSD Site Recv Date:	04/07/2006
Part A Recv Date:	Not reported
Part B Recv Date:	Not reported
Generator EPA ID:	NYD982537292
Trans1 EPA ID:	52171JT
Trans2 EPA ID:	Not reported
TSDF ID 1:	NYD077444263
TSDF ID 2:	Not reported
Manifest Tracking Number:	Not reported
Import Indicator:	Not reported
Export Indicator:	Not reported
Discr Quantity Indicator:	Not reported
Discr Type Indicator:	Not reported
Discr Residue Indicator:	Not reported
Discr Partial Reject Indicator:	Not reported
Discr Full Reject Indicator:	Not reported
Manifest Ref Number:	Not reported
Alt Facility RCRA ID:	Not reported
Alt Facility Sign Date:	Not reported
MGMT Method Type Code:	Not reported
Waste Code:	F003 - UNKNOWN
Waste Code:	Not reported
Waste Code:	Not reported
Waste Code:	Not reported
Waste Code:	Not reported
Waste Code:	Not reported
Quantity:	00040
Units:	P - Pounds
Number of Containers:	001
Container Type:	DF - Fiberboard or plastic drums (glass)
Handling Method:	B Incineration, heat recovery, burning.
Specific Gravity:	01.00
Waste Code:	D002 - NON-LISTED CORROSIVE WASTES
Waste Code:	Not reported
Waste Code:	Not reported
Waste Code:	Not reported
Waste Code:	Not reported
Quantity:	00040
Units:	P - Pounds
Number of Containers:	001
Container Type:	DF - Fiberboard or plastic drums (glass)
Handling Method:	B Incineration, heat recovery, burning.
Specific Gravity:	01.00
Waste Code:	D002 - NON-LISTED CORROSIVE WASTES
Waste Code:	Not reported
Waste Code:	Not reported
Waste Code:	Not reported
Waste Code:	Not reported
Quantity:	00040
Units:	P - Pounds
Number of Containers:	001
Container Type:	DF - Fiberboard or plastic drums (glass)
Handling Method:	T Chemical, physical, or biological treatment.
Specific Gravity:	01.00
Waste Code:	D002 - NON-LISTED CORROSIVE WASTES

COLLEGE OF STATEN ISLAND (Continued) **1000279954**

Waste Code:	Not reported
Waste Code:	Not reported
Waste Code:	Not reported
Waste Code:	Not reported
Quantity:	00040
Units:	P - Pounds
Number of Containers:	001
Container Type:	DF - Fiberboard or plastic drums (glass)
Handling Method:	R Material recovery of more than 75 percent of the total material.
Specific Gravity:	01.00

Click this hyperlink while viewing on your computer to access
-1 additional NY MANIFEST: record(s) in the EDR Site Report.

CF439 **134 MARINERS LANE** **NY Spills** **S102240399**
North **134 MARINERS LANE** **N/A**
< 1/8 **STATEN ISLAND, NY**
0.092 mi.
484 ft. **Site 1 of 3 in cluster CF**

Actual:
31 ft.

Focus Map:
6

SPILLS:

Name:	134 MARINERS LANE
Address:	134 MARINERS LANE
City,State,Zip:	STATEN ISLAND, NY
Spill Number/Closed Date:	9604476 / 1996-07-29
Facility ID:	9604476
Facility Type:	ER
DER Facility ID:	261861
Site ID:	325068
DEC Region:	2
Spill Cause:	Unknown
Spill Class:	C4
SWIS:	4301
Spill Date:	1996-07-03
Investigator:	O'DOWD
Referred To:	Not reported
Reported to Dept:	1996-07-03
CID:	199
Water Affected:	Not reported
Spill Source:	Private Dwelling
Spill Notifier:	Affected Persons
Cleanup Ceased:	Not reported
Cleanup Meets Std:	False
Last Inspection:	Not reported
Recommended Penalty:	False
UST Trust:	False
Remediation Phase:	0
Date Entered In Computer:	1996-07-03
Spill Record Last Update:	1996-09-04
Spiller Name:	Not reported
Spiller Company:	KEVIN LOVE/WILL ALLICA
Spiller Address:	BUILDER OF DEVELOPMENT
Spiller Company:	001
Contact Name:	AUDREY MARTINO
DEC Memo:	""
Remarks:	"CALLER STATES SHE HAS LIVED THERE FOR 6 YEARS AND HAS NOTICED SHE HAS BEEN SICK FOR QUITE SOME TIME - SHE CHECKED WITH HER NEIGHBORS

134 MARINERS LANE (Continued) **S102240399**

AND THEY ALL HAVE THE SAME SYMPTOMS - SHE HAS BEEN TO A DOCTOR WHO TOLD HER TO GO AWAY FOR A FEW WEEKS AND SHE STATES SHE FELT FINE - WHEN SHE CAME BACK SHE STARTED FEELING SICK AGAIN THERE IS AN AREA BEHIND HER YARD WHERE THE DEVELOPER BURIED A LOT OF DEBRIS - THERE IS ALSO AN UNK KNOWN WATERWAY ACROSS FROM HER HOUSE - SHE STATES THE BUILDER OF THE DEVELOPEMENT HAS SENCE GONE OUT OF BUISNESS AND THERE ARE NUMEROUS PEOPLE TRYING TO LOCATE HIM - CALLER HAS BEEN SHIFTED FROM HER COUNTY HEALTH AGENCY TO DEP - TO NUMEROUS OTHER HEALTH DEPARTMENTS WITH NO HELP FROM ANYONE. - REQ A CALL BACK FROM DEC TO POSSIBLY CHECK ON TAKING SOME SAMPLES OR TO ADVISE HER WHO SHE CAN GO TO FOR HELP "

---

440 South < 1/8 0.092 mi. 484 ft.

ST. PHILIPS BAPTIST CHURCH
77 BENNETT STREET
STATEN ISLAND, NY 10302

NY AST **U004081952**
N/A

Actual: 29 ft.

Focus Map: 7

AST:

Name:	ST. PHILIPS BAPTIST CHURCH
Address:	77 BENNETT STREET
City,State,Zip:	STATEN ISLAND, NY 10302
Region:	STATE
DEC Region:	2
Site Status:	Active
Facility Id:	2-606394
Program Type:	PBS
UTM X:	573474.08661
UTM Y:	4498849.34070
Expiration Date:	07/17/2006
Site Type:	Other

Affiliation Records:

Site Id:	28257
Affiliation Type:	Facility Owner
Company Name:	ST. PHILIPS BAPTIST CHURCH
Contact Type:	Not reported
Contact Name:	Not reported
Address1:	77 BENNETT STREET
Address2:	Not reported
City:	STATEN ISLAND
State:	NY
Zip Code:	10302
Country Code:	001
Phone:	(718) 720-8141
EMail:	Not reported
Fax Number:	Not reported
Modified By:	TRANSLAT
Date Last Modified:	2004-03-04

Site Id:	28257
Affiliation Type:	Mail Contact
Company Name:	ST. PHILIPS BAPTIST CHURCH
Contact Type:	Not reported
Contact Name:	Not reported
Address1:	77 BENNETT STREET
Address2:	Not reported
City:	STATEN ISLAND

ST. PHILIPS BAPTIST CHURCH (Continued) **U004081952**

State:	NY
Zip Code:	10302
Country Code:	001
Phone:	(718) 720-8141
EMail:	Not reported
Fax Number:	Not reported
Modified By:	TRANSLAT
Date Last Modified:	2004-03-04

Site Id:	28257
Affiliation Type:	Facility Operator
Company Name:	ST. PHILIPS BAPTIST CHURCH
Contact Type:	Not reported
Contact Name:	BENJAMIN KING
Address1:	Not reported
Address2:	Not reported
City:	Not reported
State:	NN
Zip Code:	Not reported
Country Code:	001
Phone:	(718) 720-8141
EMail:	Not reported
Fax Number:	Not reported
Modified By:	TRANSLAT
Date Last Modified:	2004-03-04

Site Id:	28257
Affiliation Type:	Emergency Contact
Company Name:	ST. PHILIPS BAPTIST CHURCH
Contact Type:	Not reported
Contact Name:	BENJAMIN KING
Address1:	Not reported
Address2:	Not reported
City:	Not reported
State:	NN
Zip Code:	Not reported
Country Code:	001
Phone:	(718) 720-8141
EMail:	Not reported
Fax Number:	Not reported
Modified By:	TRANSLAT
Date Last Modified:	2004-03-04

Tank Info:

Tank Number:	001
Tank Id:	61370
Material Code:	0001
Common Name of Substance:	#2 Fuel Oil (On-Site Consumption)

Equipment Records:

I05 - Overfill - Vent Whistle
H00 - Tank Leak Detection - None
L09 - Piping Leak Detection - Exempt Suction Piping
A00 - Tank Internal Protection - None
D00 - Pipe Type - No Piping

ST. PHILIPS BAPTIST CHURCH (Continued) **U004081952**

B00 - Tank External Protection - None
F00 - Pipe External Protection - None
C01 - Pipe Location - Aboveground
G00 - Tank Secondary Containment - None
J02 - Dispenser - Suction Dispenser

Tank Location:	Aboveground in subterranean vault with access for inspections..... Tank in subterranean vault but accessible for inspection.
Tank Type:	Steel/Carbon Steel/Iron
Tank Status:	In Service
Pipe Model:	Not reported
Install Date:	Not reported
Capacity Gallons:	1500
Tightness Test Method:	NN
Date Test:	Not reported
Next Test Date:	Not reported
Date Tank Closed:	Not reported
Register:	True
Modified By:	TRANSLAT
Last Modified:	04/14/2017
Material Name:	#2 fuel oil (on-site consumption)

---

441 **79 TYSEN STREET** **NY Spills** **S102148183**
South **79 TYSEN STREET** **N/A**
< 1/8 **STATEN ISLAND, NY**
0.092 mi.
485 ft.

Actual:
46 ft.

Focus Map:
8

SPILLS:

Name:	79 TYSEN STREET
Address:	79 TYSEN STREET
City,State,Zip:	STATEN ISLAND, NY
Spill Number/Closed Date:	9401447 / 1994-04-29
Facility ID:	9401447
Facility Type:	ER
DER Facility ID:	121750
Site ID:	142709
DEC Region:	2
Spill Cause:	Housekeeping
Spill Class:	D4
SWIS:	4301
Spill Date:	1994-04-29
Investigator:	KSTANG
Referred To:	Not reported
Reported to Dept:	1994-04-29
CID:	Not reported
Water Affected:	Not reported
Spill Source:	Commercial/Industrial
Spill Notifier:	Responsible Party
Cleanup Ceased:	1994-04-29
Cleanup Meets Std:	True
Last Inspection:	Not reported
Recommended Penalty:	False
UST Trust:	False
Remediation Phase:	0
Date Entered In Computer:	1994-05-03
Spill Record Last Update:	2004-09-30
Spiller Name:	Not reported
Spiller Company:	Not reported

79 TYSEN STREET (Continued) **S102148183**

Spiller Address: Not reported
Spiller Company: 001
Contact Name: Not reported
DEC Memo: "Prior to Sept, 2004 data translation this spill Lead_DEC Field was TANG "
Remarks: "REFERRED TO THE AIR UNIT AND NYC DEPT OF HEALTH."

All Materials:
Site ID: 142709
Operable Unit ID: 995201
Operable Unit: 01
Material ID: 385201
Material Code: 0066A
Material Name: unknown petroleum
Case No.: Not reported
Material FA: Petroleum
Quantity: 1.00
Units: G
Recovered: .00
Oxygenate: Not reported

Site ID: 142709
Operable Unit ID: 995201
Operable Unit: 01
Material ID: 385202
Material Code: 1725A
Material Name: spray paint
Case No.: Not reported
Material FA: Other
Quantity: .00
Units: Not reported
Recovered: .00
Oxygenate: Not reported

BE442 **ST. MARYS OF ASSUMPTION** **NY UST** **U003790906**
North **2222 RICHMOND TERRACE** **N/A**
< 1/8 **STATEN ISLAND, NY 10302**
0.092 mi.
487 ft. **Site 4 of 4 in cluster BE**

Actual:
22 ft.

Focus Map:
6

UST:
Name: ST. MARYS OF ASSUMPTION
Address: 2222 RICHMOND TERRACE
City,State,Zip: STATEN ISLAND, NY 10302
Id/Status: 2-606363 / Unregulated/Closed
Program Type: PBS
Region: STATE
DEC Region: 2
Expiration Date: N/A
UTM X: 572970.74483
UTM Y: 4499154.44815
Site Type: School

Affiliation Records:
Site Id: 28226
Affiliation Type: Facility Owner
Company Name: ST. MARYS OF ASSUMPTION
Contact Type: PASTOR

ST. MARYS OF ASSUMPTION (Continued) **U003790906**

Contact Name:	MICHAEL FLYNN
Address1:	2230 RICHMOND TERRACE
Address2:	Not reported
City:	STATEN ISLAND
State:	NY
Zip Code:	10302
Country Code:	001
Phone:	(718) 442-6372
EMail:	Not reported
Fax Number:	Not reported
Modified By:	KXTANG
Date Last Modified:	2006-06-06

Site Id:	28226
Affiliation Type:	Mail Contact
Company Name:	ST. MARYS OF ASSUMPTION RECTORY
Contact Type:	Not reported
Contact Name:	FATHER FLYNN
Address1:	2230 RICHMOND TERRACE
Address2:	Not reported
City:	STATEN ISLAND
State:	NY
Zip Code:	10302
Country Code:	001
Phone:	(718) 442-6372
EMail:	Not reported
Fax Number:	Not reported
Modified By:	KXTANG
Date Last Modified:	2006-06-06

Site Id:	28226
Affiliation Type:	Facility Operator
Company Name:	ST. MARYS OF ASSUMPTION
Contact Type:	Not reported
Contact Name:	ST MARYS OF ASSUMPTION
Address1:	Not reported
Address2:	Not reported
City:	Not reported
State:	NN
Zip Code:	Not reported
Country Code:	001
Phone:	(718) 442-6372
EMail:	Not reported
Fax Number:	Not reported
Modified By:	TRANSLAT
Date Last Modified:	2004-03-04

Site Id:	28226
Affiliation Type:	Emergency Contact
Company Name:	ST. MARYS OF ASSUMPTION
Contact Type:	Not reported
Contact Name:	ST MARYS OF ASSUMPTION
Address1:	Not reported
Address2:	Not reported
City:	Not reported
State:	NN
Zip Code:	Not reported

ST. MARYS OF ASSUMPTION (Continued) **U003790906**

Country Code:	001
Phone:	(718) 442-6372
EMail:	Not reported
Fax Number:	Not reported
Modified By:	TRANSLAT
Date Last Modified:	2004-03-04

Tank Info:

Tank Number:	001
Tank ID:	61320
Tank Status:	Tank Converted to Non-Regulated Use
Material Name:	Tank Converted to Non-Regulated Use
Capacity Gallons:	2000
Install Date:	01/01/1960
Date Tank Closed:	05/11/2015
Registered:	True
Tank Location:	Underground
Tank Type:	Steel/carbon steel
Material Code:	0001
Common Name of Substance:	#2 Fuel Oil (On-Site Consumption)
Tightness Test Method:	21
Date Test:	05/23/2006
Next Test Date:	Not reported
Pipe Model:	Not reported
Modified By:	CGFREEDM
Last Modified:	04/14/2017

Equipment Records:

I04 - Overfill - Product Level Gauge (A/G)
L09 - Piping Leak Detection - Exempt Suction Piping
E00 - Piping Secondary Containment - None
H00 - Tank Leak Detection - None
K00 - Spill Prevention - None
A00 - Tank Internal Protection - None
D02 - Pipe Type - Galvanized Steel
F00 - Pipe External Protection - None
B00 - Tank External Protection - None
J02 - Dispenser - Suction Dispenser
G00 - Tank Secondary Containment - None
C02 - Pipe Location - Underground/On-ground
I05 - Overfill - Vent Whistle

CG443 **EDKINS YARD** **NY Spills** **S108145839**
North **2265 RICHMOND TERRACE** **N/A**
< 1/8 **STATEN ISLAND, NY**
0.093 mi.
489 ft. **Site 1 of 9 in cluster CG**

Actual:
11 ft.

Focus Map:
6

SPILLS:

Name:	EDKINS YARD
Address:	2265 RICHMOND TERRACE
City,State,Zip:	STATEN ISLAND, NY
Spill Number/Closed Date:	0009768 / Not Reported
Facility ID:	0009768
Facility Type:	ER
DER Facility ID:	125471

EDKINS YARD (Continued) **S108145839**

Site ID:	147393
DEC Region:	2
Spill Cause:	Housekeeping
Spill Class:	C3
SWIS:	4301
Spill Date:	2000-11-28
Investigator:	AAOBLIGA
Referred To:	Not reported
Reported to Dept:	2000-11-28
CID:	270
Water Affected:	Not reported
Spill Source:	Passenger Vehicle
Spill Notifier:	DEC
Cleanup Ceased:	Not reported
Cleanup Meets Std:	False
Last Inspection:	Not reported
Recommended Penalty:	False
UST Trust:	False
Remediation Phase:	1
Date Entered In Computer:	2000-11-28
Spill Record Last Update:	2017-03-21
Spiller Name:	CALLER
Spiller Company:	EDKINS FORGIN AUTO PARTS
Spiller Address:	2265 RICHMOND TERR
Spiller Company:	001
Contact Name:	BEN DICOSTANZO
DEC Memo:	"Longterm spill case - Owner wants to spilt the property. If this spilt & sale happen, we will create a 2nd spill number for the remaining property, but all spill notes apply to Both Sides (Edkins Eastside & Edkins Westside) Dividing line is Nicholas Ave Paper Street West side of the street - Any problems actually on Nicholas Ave Paper street are kept on this Edkins Eastside spill case. Prior to Sept, 2004 data translation this spill Lead_DEC Field was SANGESLAND 12/1/2000 Sangesland went to the site and spoke with Mr. Benedetto Dicostanzo (property owner and junk yard manager) The site showed widespread surface oil contamination. Most of the yard was mud and there was no rain water run off control. Mr. Dicostanzo was presented with a Stipulation Agreement with a response date of Jan 5th 2001. Mr. Dicostanzo said he has an environmental consultant he will be working with and he will get back in touch with the DEC concerning both the clean up and if he will sign the STIP. Sangesland suggested that a meeting with Mr. Dicostanzo and his consultant would be appropriate to discuss the clean up of the current conditions at the site and the renovations needed to operate cleanly in the future. Sangesland suggested the installation of floor drains piped into an oil water seperator and then into the DEP storm drain system. Sangesland pointed out that Mr. Dicostanzo would need to work with NYCDEP in order to do this work. 12/18/2000 - ECO Crowley called Sangesland requesting a briefing of what the Spill Unit did on this case. ECO Crowley stated that several tickets were issued to Mr. Dicostanzo with a court date of 1/26/2000. 3/1/01 - After much discussion, Mr. DiCostanzo signed the STIP as President of Edkins Scrap, NOT as an individual. Mr. DiCostanzo is the President of Edkins Scrap and the owner of the property. 3/20/01 - Sangesland visited the site with Ron Pinzon of Marine Resources. No work had been done to even clean up the surface oil problems. Oil in open buckets all around the site. Several large pools of oil/water between

EDKINS YARD (Continued) **S108145839**

junked cars and car parts. Constant stream of petroleum leaching out of the shoreline into the Kill Van Kull (near the Bayone Bridge) producing a sheen approx. 3 ft long - Photos were taken of the site. 3/20/01 - Sangesland spoke with Randy Austin, Rich Gardineer and Steve Zahn. There was some question if DEC would sign the STIP (which Mr. DiCostanzo signed on 3/1/01) or if DEC would go directly to a Consent Order. 8/26/01 - No decision was made on a Consent Order, Randy Austin signed the STIP agreement and forwarded a signed copy to Mr. DiCostanzo (Registered Mail Receipt attached to file). 12/21/01 - Mr. DiCostanzo has not forward any of the deliverable items outlined in the Corrective Action Plan. Sangesland filled in a DEC Case Initiation Form to forward to DEC legal 9/13/2004 Sangesland spoke with Todd Gerber of Whitman group. They have been retained to so some work on the site. DEC requested a full delineation. This request was acnowledged by Whitman, but for now work has been started in one of the obvious hot zones on the site. 3/7/2005 Sangesland spoke with Todd Gerber of Whitman group. Whitman submitted a plan to install a pump/treat system in the obvious hot zone where the car crusher was located. There was discussion about Mr. DiCostanzo selling the property to the west of the Paper Street (a/k/a 2319 Richmond Terrace) to pay for the remediation of the remainder of the property. Sangesland pointed out that the DEC considers this all part of the problem property and also in need of delineation. Sangesland requested Todd Gerber to come into the DEC office with any delineation/groundwater information he has on the site to discuss the degree of problems which might exist on this property. 8/30/2006 Sangesland and Patel visited the site again. 70'F and raining. The East side of the lot (Edkin's junkyard) still has major visible problems and generally poor housekeeping practices. Near the car crusher there appears to be a newly installed monitoring well. The West side of the yard has been blocked off and leased to a garbage transfer facility and a tractor trailer driving school. The area is basically flat and did not appear to have any surface contamination problems. Back at the office, Sangesland called Michelle Hirschko and Edward Hass of Whitman companies. They reviewed trenching and temporary monitoring well installations around the property. Apparently some work has been done in the last 2-3 months and addtional drilling/testing work is scheduled for Sept 13, 2006. Sangesland asked Whitman to submit and update report outlining the work that's been done in the last year (last submittal from Whitman was May 2005). 5/16/2012 - Sangesland - Over the last several years, no action has been taken on this property. The current owner has been trying to sell the West side to Profetto construction. Profetto and Benny have been in a long term landlord tenant lawsuit over the property and any potential sale. Profetto did hire Whitman Companies (Environmental Consultant) to come up with a plan to deal with the shoreline issues, deal with the petroleum contamination issues and make a plan to deal with ground coverage and % of building/parking lot coverage on the site. The East side of the property did have a potential purchaser several years ago, but that fell through and Benny continutes to operate his junk yard on that side. Earlier in 2012 Sangesland inspected the property with George Stadnik (DEC) and the junk yard was considerably cleaner, but Benny was still doing open burning of car parts on the site. 11-15-13 - Obligado - This spill assigned to me as directed by Vought. 5/23/16 - Obligado - I inspected the site with George Stadnik. First we inspected the western half of the site west of Nicholas Ave. No evidence of

EDKINS YARD (Continued) **S108145839**

petroleum sheen, stains, or spills was observed on the along the shoreline or on the inland portion of the site. We then inspected the lots east of Nicholas Ave. No evidence of sheen, staining, or spills was observed along the shoreline. After inspecting the shoreline we inspected the auto recycling operation on inland portion. There was an area of petroleum stained soil in the center of the property where cars were likely drained of liquids prior to recycling. There were several drums with liquids, including oil, and there was oil stained soils on the floor around the drums. This is an additional area that will require remediation. 3/21/17 - Obligado - Legal proceedings scheduled for July 18 2017. "

Remarks: "ongoing problem. GROUND SOILED WITH OIL."

All Materials:

Site ID:	147393
Operable Unit ID:	830779
Operable Unit:	01
Material ID:	543706
Material Code:	0015
Material Name:	motor oil
Case No.:	Not reported
Material FA:	Petroleum
Quantity:	50.00
Units:	G
Recovered:	.00
Oxygenate:	Not reported

CG444 **STATEN ISLAND AUTO WERKS** **NY AST** **A100380447**
North **2265 RICHMOND TERRACE** **N/A**
< 1/8 **STATEN ISLAND, NY 10302**
0.093 mi.
489 ft. **Site 2 of 9 in cluster CG**

Actual:
11 ft.

Focus Map:
6

AST:

Name:	STATEN ISLAND AUTO WERKS
Address:	2265 RICHMOND TERRACE
City,State,Zip:	STATEN ISLAND, NY 10302
Region:	STATE
DEC Region:	2
Site Status:	Active
Facility Id:	2-612071
Program Type:	PBS
UTM X:	572817.97076
UTM Y:	4499149.28087
Expiration Date:	08/14/2023
Site Type:	Auto Service/Repair (No Gasoline Sales)

Affiliation Records:

Site Id:	485281
Affiliation Type:	Facility Owner
Company Name:	MARIA & BENEDETTO DICONSTANZO & HELENE IACONO
Contact Type:	OWNER/MGR
Contact Name:	JAIME RASKIN
Address1:	2265 RICHMOND TERRACE
Address2:	Not reported
City:	STATEN ISLAND
State:	NY
Zip Code:	10302

STATEN ISLAND AUTO WERKS (Continued) **A100380447**

Country Code:	001
Phone:	(718) 442-4866
EMail:	Not reported
Fax Number:	Not reported
Modified By:	DAFRANCI
Date Last Modified:	2018-06-13

Site Id:	485281
Affiliation Type:	Mail Contact
Company Name:	STATEN ISLAND AUTO WERKS
Contact Type:	Not reported
Contact Name:	JAIME RASKIN
Address1:	2265 RICHMOND TERRACE
Address2:	Not reported
City:	STATEN ISLAND
State:	NY
Zip Code:	10302
Country Code:	001
Phone:	(718) 556-5656
EMail:	SIAUTOWERKS@GMAIL.COM
Fax Number:	Not reported
Modified By:	KAKYER
Date Last Modified:	2013-08-14

Site Id:	485281
Affiliation Type:	Facility Operator
Company Name:	STATEN ISLAND AUTO WERKS
Contact Type:	Not reported
Contact Name:	JAIME RASKIN
Address1:	Not reported
Address2:	Not reported
City:	Not reported
State:	NN
Zip Code:	Not reported
Country Code:	001
Phone:	(718) 556-5656
EMail:	Not reported
Fax Number:	Not reported
Modified By:	KAKYER
Date Last Modified:	2013-08-14

Site Id:	485281
Affiliation Type:	Emergency Contact
Company Name:	MARIA & BENEDETTO DICONSTANZO & HELENE IACONO
Contact Type:	Not reported
Contact Name:	JAIME RASKIN
Address1:	Not reported
Address2:	Not reported
City:	Not reported
State:	NN
Zip Code:	Not reported
Country Code:	999
Phone:	(718) 556-5656
EMail:	Not reported
Fax Number:	Not reported
Modified By:	KAKYER
Date Last Modified:	2013-08-14

STATEN ISLAND AUTO WERKS (Continued) **A100380447**

Tank Info:

Tank Number:	01
Tank Id:	249209

Equipment Records:

K00 - Spill Prevention - None
H00 - Tank Leak Detection - None
I00 - Overfill - None
E00 - Piping Secondary Containment - None
B00 - Tank External Protection - None
F00 - Pipe External Protection - None
J03 - Dispenser - Gravity
L00 - Piping Leak Detection - None
D00 - Pipe Type - No Piping
A03 - Tank Internal Protection - Fiberglass Liner (FRP)
C01 - Pipe Location - Aboveground
G00 - Tank Secondary Containment - None

Tank Location:	Aboveground - on saddles, legs, racks, etc.... Tank bottom is elevated above grade or tank pad, allowing visual inspection.
Tank Type:	Fiberglass Reinforced Plastic
Tank Status:	In Service
Pipe Model:	Not reported
Install Date:	04/15/2011
Capacity Gallons:	500
Tightness Test Method:	NN
Date Test:	Not reported
Next Test Date:	Not reported
Date Tank Closed:	Not reported
Register:	True
Modified By:	DAFRANCI
Last Modified:	06/13/2018
Material Name:	waste oil/used oil

CG445 **EDKINS SCRAP** **RCRA-SQG** **1007112764**
North **2265 RICHMOND TER** **NJ MANIFEST** **NYR000120964**
< 1/8 **STATEN ISLAND, NY 10302** **NY MANIFEST**
0.093 mi.
489 ft. **Site 3 of 9 in cluster CG**

Actual:
11 ft.

Focus Map:
6

RCRA-SQG:

Date form received by agency:	01/01/2007
Facility name:	EDKINS SCRAP
Facility address:	2265 RICHMOND TER STATEN ISLAND, NY 10302
EPA ID:	NYR000120964
Mailing address:	RICHMOND TER STATEN ISLAND, NY 10302
Contact:	BEN N DICOSTANZO
Contact address:	RICHMOND TER STATEN ISLAND, NY 10302
Contact country:	US
Contact telephone:	718-442-7582
Contact email:	Not reported
EPA Region:	02
Land type:	Private
Classification:	Small Small Quantity Generator
Description:	Handler: generates more than 100 and less than 1000 kg of hazardous

EDKINS SCRAP (Continued) **1007112764**

waste during any calendar month and accumulates less than 6000 kg of hazardous waste at any time; or generates 100 kg or less of hazardous waste during any calendar month, and accumulates more than 1000 kg of hazardous waste at any time

Owner/Operator Summary:

Owner/operator name:	BEN DICOSTANZO
Owner/operator address:	RICHMOND TERR
	STATEN ISLAND, NY 10302
Owner/operator country:	US
Owner/operator telephone:	718-442-7584
Owner/operator email:	Not reported
Owner/operator fax:	Not reported
Owner/operator extension:	Not reported
Legal status:	Private
Owner/Operator Type:	Operator
Owner/Op start date:	12/31/1980
Owner/Op end date:	Not reported

Owner/operator name:	BEN DICOSTANZO
Owner/operator address:	RICHMOND TERR
	STATEN ISLAND, NY 10302
Owner/operator country:	US
Owner/operator telephone:	718-442-7582
Owner/operator email:	Not reported
Owner/operator fax:	Not reported
Owner/operator extension:	Not reported
Legal status:	Private
Owner/Operator Type:	Owner
Owner/Op start date:	12/31/1980
Owner/Op end date:	Not reported

Handler Activities Summary:

U.S. importer of hazardous waste:	No
Mixed waste (haz. and radioactive):	No
Recycler of hazardous waste:	No
Transporter of hazardous waste:	No
Treater, storer or disposer of HW:	No
Underground injection activity:	No
On-site burner exemption:	No
Furnace exemption:	No
Used oil fuel burner:	No
Used oil processor:	No
User oil refiner:	No
Used oil fuel marketer to burner:	No
Used oil Specification marketer:	No
Used oil transfer facility:	No
Used oil transporter:	No

Historical Generators:

Date form received by agency:	01/01/2006
Site name:	EDKINS SCRAP
Classification:	Conditionally Exempt Small Quantity Generator

Date form received by agency:	12/03/2003
Site name:	EDKINS SCRAP

EDKINS SCRAP (Continued) **1007112764**

Classification: Small Quantity Generator

Hazardous Waste Summary:

. Waste code: D001
. Waste name: IGNITABLE WASTE

Violation Status: No violations found

Evaluation Action Summary:
Evaluation date: 08/06/2009
Evaluation: COMPLIANCE EVALUATION INSPECTION ON-SITE
Area of violation: Not reported
Date achieved compliance: Not reported
Evaluation lead agency: EPA

NJ MANIFEST:
EPA Id: NYR000120964
Mail Address: 2239-2265 RICHMOND TERR
Mail City/State/Zip: STATEN ISLAND 10802
Facility Phone: 7184424866
Emergency Phone: Not reported
Contact: BENEDETTO DICOSTANCO
Comments: Not reported
SIC Code: Not reported
County: 00
Municipal: 00
Previous EPA Id: Not reported
Gen Flag: X
Trans Flag: Not reported
TSDF Flag: Not reported
Name Change: Not reported
Date Change: Not reported

Manifest:
Manifest Number: NJA5284657
EPA ID: NYR000120964
Date Shipped: 05/12/2006
TSDF EPA ID: NJD002454544
Transporter EPA ID: NYD064748304
Transporter 2 EPA ID: NJD002454544
Transporter 3 EPA ID: Not reported
Transporter 4 EPA ID: Not reported
Transporter 5 EPA ID: Not reported
Transporter 6 EPA ID: Not reported
Transporter 7 EPA ID: Not reported
Transporter 8 EPA ID: Not reported
Transporter 9 EPA ID: Not reported
Transporter 10 EPA ID: Not reported
Date Trans1 Transported Waste: 05/12/2006
Date Trans2 Transported Waste: 05/16/2006
Date Trans3 Transported Waste: Not reported
Date Trans4 Transported Waste: Not reported
Date Trans5 Transported Waste: Not reported
Date Trans6 Transported Waste: Not reported
Date Trans7 Transported Waste: Not reported
Date Trans8 Transported Waste: Not reported

EDKINS SCRAP (Continued) **1007112764**

Date Trans9 Transported Waste:	Not reported
Date Trans10 Transported Waste:	Not reported
Date TSDF Received Waste:	05/16/2006
TSDF EPA Facility Name:	Not reported
QTY Units:	Not reported
Transporter SEQ ID:	Not reported
Transporter-1 Date:	Not reported
Waste SEQ ID:	Not reported
Waste Type Code 2:	Not reported
Waste Type Code 3:	Not reported
Waste Type Code 4:	Not reported
Waste Type Code 5:	Not reported
Waste Type Code 6:	Not reported
Date Accepted:	Not reported
Manifest Discrepancy Type:	Not reported
Data Entry Number:	07170622
Was Load Rejected:	STATEN ISLAND 10802
Reason Load Was Rejected:	Not reported

Manifest Number:	NJA5030983
EPA ID:	NYR000120964
Date Shipped:	06/03/2005
TSDF EPA ID:	NJD002454544
Transporter EPA ID:	NYD064748304
Transporter 2 EPA ID:	NJD002454544
Transporter 3 EPA ID:	Not reported
Transporter 4 EPA ID:	Not reported
Transporter 5 EPA ID:	Not reported
Transporter 6 EPA ID:	Not reported
Transporter 7 EPA ID:	Not reported
Transporter 8 EPA ID:	Not reported
Transporter 9 EPA ID:	Not reported
Transporter 10 EPA ID:	Not reported
Date Trans1 Transported Waste:	06/03/2005
Date Trans2 Transported Waste:	06/14/2005
Date Trans3 Transported Waste:	Not reported
Date Trans4 Transported Waste:	Not reported
Date Trans5 Transported Waste:	Not reported
Date Trans6 Transported Waste:	Not reported
Date Trans7 Transported Waste:	Not reported
Date Trans8 Transported Waste:	Not reported
Date Trans9 Transported Waste:	Not reported
Date Trans10 Transported Waste:	Not reported
Date TSDF Received Waste:	06/14/2005
TSDF EPA Facility Name:	Not reported
QTY Units:	Not reported
Transporter SEQ ID:	Not reported
Transporter-1 Date:	Not reported
Waste SEQ ID:	Not reported
Waste Type Code 2:	Not reported
Waste Type Code 3:	Not reported
Waste Type Code 4:	Not reported
Waste Type Code 5:	Not reported
Waste Type Code 6:	Not reported
Date Accepted:	Not reported
Manifest Discrepancy Type:	Not reported
Data Entry Number:	08230522

EDKINS SCRAP (Continued) **1007112764**

Was Load Rejected: STATEN ISLAND 10802
Reason Load Was Rejected: Not reported

NY MANIFEST:
Name: EDKINS SCRAP
Address: 2265 RICHMOND TER
City,State,Zip: STATEN ISLAND, NY 10302
Country: USA
EPA ID: NYR000120964
Facility Status: Not reported
Location Address 1: 2239-2265 RICHMOND TERRACE
Code: BP
Location Address 2: Not reported
Total Tanks: Not reported
Location City: STATEN ISLAND
Location State: NY
Location Zip: Not reported
Location Zip 4: Not reported

NY MANIFEST:
EPAID: NYR000120964
Mailing Name: EDKINS SCRAP
Mailing Contact: N/S
Mailing Address 1: 2239-2265 RICHMOND TERRACE
Mailing Address 2: Not reported
Mailing City: STATEN ISLAND
Mailing State: NY
Mailing Zip: 10301
Mailing Zip 4: Not reported
Mailing Country: USA
Mailing Phone: N/S

NY MANIFEST:
Document ID: Not reported
Manifest Status: Not reported
seq: Not reported
Year: 2008
Trans1 State ID: NYD064748304
Trans2 State ID: NJD080631369
Generator Ship Date: 02/13/2008
Trans1 Recv Date: 02/13/2008
Trans2 Recv Date: 02/15/2008
TSD Site Recv Date: 02/19/2008
Part A Recv Date: Not reported
Part B Recv Date: Not reported
Generator EPA ID: NYR000120964
Trans1 EPA ID: Not reported
Trans2 EPA ID: Not reported
TSDF ID 1: NJD980536593
TSDF ID 2: Not reported
Manifest Tracking Number: 001417926JJK
Import Indicator: N
Export Indicator: N
Discr Quantity Indicator: N
Discr Type Indicator: N

EDKINS SCRAP (Continued) **1007112764**

Discr Residue Indicator:	N
Discr Partial Reject Indicator:	N
Discr Full Reject Indicator:	N
Manifest Ref Number:	Not reported
Alt Facility RCRA ID:	Not reported
Alt Facility Sign Date:	Not reported
MGMT Method Type Code:	H141
Waste Code:	Not reported
Waste Code:	Not reported
Waste Code:	Not reported
Waste Code:	Not reported
Waste Code:	Not reported
Waste Code:	Not reported
Quantity:	2250.0
Units:	P - Pounds
Number of Containers:	5.0
Container Type:	DM - Metal drums, barrels
Handling Method:	B Incineration, heat recovery, burning.
Specific Gravity:	1.0
Waste Code:	D001
Waste Code 1_2:	Not reported
Waste Code 1_3:	Not reported
Waste Code 1_4:	Not reported
Waste Code 1_5:	Not reported
Waste Code 1_6:	Not reported

Click this hyperlink while viewing on your computer to access
-1 additional NY MANIFEST: record(s) in the EDR Site Report.

CG446 **EDKIN'S FOREIGN AUTO PARTS INC** **NY SWF/LF** **S123680425**
North **2265 RICHMOND** **N/A**
< 1/8 **STATEN ISLAND, NY 10302**
0.093 mi.
489 ft. **Site 4 of 9 in cluster CG**

Actual:
11 ft.

Focus Map:
6

SWF/LF:

Name:	EDKIN'S FOREIGN AUTO PARTS INC
Address:	2265 RICHMOND
City,State,Zip:	STATEN ISLAND, NY 10302
Flag:	INACTIVE
Region Code:	2
Phone Number:	Not reported
Owner Name:	Not reported
Owner Type:	Not reported
Owner Address:	Not reported
Owner Addr2:	Not reported
Owner City,St,Zip:	Not reported
Owner Email:	Not reported
Owner Phone:	Not reported
Contact Name:	Not reported
Contact Address:	Not reported
Contact Addr2:	Not reported
Contact City,St,Zip:	Not reported
Contact Email:	Not reported
Contact Phone:	Not reported
Activity Desc:	Vehicle Dismantling Facility
Activity Number:	Not reported

EDKIN'S FOREIGN AUTO PARTS INC (Continued) **S123680425**

Active:	No
East Coordinate:	572847
North Coordinate:	4499119
Accuracy Code:	Not reported
Regulatory Status:	Not reported
Waste Type:	Not reported
Authorization #:	Not reported
Authorization Date:	Not reported
Expiration Date:	Not reported
Operator Name:	Not reported
Operator Type:	Not reported
Laste Date:	Not reported

CE447 **LOT 103,TAXBLOCK 5** **NY E DESIGNATION** **S109527549**
WSW **56 BAY STREET** **N/A**
< 1/8 **STATEN ISLAND, NY 10301**
0.094 mi.
494 ft. **Site 3 of 7 in cluster CE**

Actual:
62 ft.

Focus Map:
9

E DESIGNATION:

Name:	LOT 103,TAXBLOCK 5
Address:	56 BAY STREET
City,State,Zip:	STATEN ISLAND, NY 10301
Tax Lot(s):	103
Tax Block:	5
Borough Code:	SI
E-No:	E-217
Effective Date:	10/23/2008
Satisfaction Date:	Not reported
Ceqr Number:	08DCP070R
Ulurp Number:	080426ZMR
Zoning Map No:	21c
Description:	Air Quality - HVAC fuel limited to natural gas
Lot Remediation Date:	Not reported

BN448 **141 EQUITIES LLC** **NY AST** **A100321660**
SW **141-56 SAINT MARKS PLACE** **N/A**
< 1/8 **RICHMOND, NY 10301**
0.094 mi.
496 ft. **Site 3 of 3 in cluster BN**

Actual:
86 ft.

Focus Map:
8

AST:

Name:	141 EQUITIES LLC
Address:	141-56 SAINT MARKS PLACE
City,State,Zip:	RICHMOND, NY 10301
Region:	STATE
DEC Region:	2
Site Status:	Active
Facility Id:	2-069191
Program Type:	PBS
UTM X:	577608.92531
UTM Y:	4499873.97588
Expiration Date:	08/29/2022
Site Type:	Apartment Building/Office Building

141 EQUITIES LLC (Continued) **A100321660**

Affiliation Records:

Site Id:	1457
Affiliation Type:	Mail Contact
Company Name:	141 EQUITIES LLC
Contact Type:	MEMBER
Contact Name:	LEON GOLDENBERG
Address1:	1360 EAST 14TH STREET
Address2:	Not reported
City:	BROOKLYN
State:	NY
Zip Code:	11230
Country Code:	001
Phone:	(718) 972-1800
EMail:	Not reported
Fax Number:	Not reported
Modified By:	MFLEONAR
Date Last Modified:	2017-12-12

Site Id:	1457
Affiliation Type:	Facility Operator
Company Name:	141 EQUITIES LLC
Contact Type:	Not reported
Contact Name:	BOB
Address1:	Not reported
Address2:	Not reported
City:	Not reported
State:	NN
Zip Code:	Not reported
Country Code:	001
Phone:	(345) 552-0016
EMail:	Not reported
Fax Number:	Not reported
Modified By:	dxliving
Date Last Modified:	2008-09-17

Site Id:	1457
Affiliation Type:	Emergency Contact
Company Name:	141 EQUITIES LLC
Contact Type:	Not reported
Contact Name:	POSITIVE HEATING
Address1:	Not reported
Address2:	Not reported
City:	Not reported
State:	NN
Zip Code:	Not reported
Country Code:	999
Phone:	(718) 629-4000
EMail:	Not reported
Fax Number:	Not reported
Modified By:	MFLEONAR
Date Last Modified:	2017-12-12

Site Id:	1457
Affiliation Type:	Facility Owner
Company Name:	141 EQUITIES LLC
Contact Type:	MEMBER
Contact Name:	LEON GOLDENBERG

141 EQUITIES LLC (Continued) **A100321660**

Address1:	1360 EAST 14TH STREET
Address2:	Not reported
City:	BROOKLYN
State:	NY
Zip Code:	11230
Country Code:	001
Phone:	(718) 972-1800
EMail:	Not reported
Fax Number:	Not reported
Modified By:	MFLEONAR
Date Last Modified:	2017-12-12

Tank Info:

Tank Number:	001
Tank Id:	2525
Material Code:	0001
Common Name of Substance:	#2 Fuel Oil (On-Site Consumption)

Equipment Records:

	H05 - Tank Leak Detection - In-Tank System (ATG)
	A00 - Tank Internal Protection - None
	B01 - Tank External Protection - Painted/Asphalt Coating
	D01 - Pipe Type - Steel/Carbon Steel/Iron
	F01 - Pipe External Protection - Painted/Asphalt Coating
	K00 - Spill Prevention - None
	I04 - Overfill - Product Level Gauge (A/G)
	L00 - Piping Leak Detection - None
	E00 - Piping Secondary Containment - None
	G03 - Tank Secondary Containment - Vault (w/o access)
	C02 - Pipe Location - Underground/On-ground
	J02 - Dispenser - Suction Dispenser
Tank Location:	Aboveground - on saddles, legs, racks, etc.... Tank bottom is elevated above grade or tank pad, allowing visual inspection.
Tank Type:	Steel/Carbon Steel/Iron
Tank Status:	In Service
Pipe Model:	Not reported
Install Date:	02/15/1934
Capacity Gallons:	5000
Tightness Test Method:	-
Date Test:	Not reported
Next Test Date:	Not reported
Date Tank Closed:	Not reported
Register:	True
Modified By:	MFLEONAR
Last Modified:	12/12/2017
Material Name:	#2 fuel oil (on-site consumption)

BO449 **GRANITE AVE & LA SALLE ST** **NY Spills** **S102147435**
NNW **GRANITE AVE & LA SALLE ST** **N/A**
< 1/8 **ELM PARK, NY**
0.094 mi.
496 ft. **Site 3 of 3 in cluster BO**

Actual:
17 ft.

Focus Map:
6

SPILLS:

Name:	GRANITE AVE & LA SALLE ST
Address:	GRANITE AVE & LA SALLE ST
City,State,Zip:	ELM PARK, NY
Spill Number/Closed Date:	9311175 / 1993-12-15
Facility ID:	9311175
Facility Type:	ER
DER Facility ID:	116062
Site ID:	135180
DEC Region:	2
Spill Cause:	Unknown
Spill Class:	C4
SWIS:	4301
Spill Date:	1993-12-15
Investigator:	CAMMISA
Referred To:	Not reported
Reported to Dept:	1993-12-15
CID:	Not reported
Water Affected:	Not reported
Spill Source:	Unknown
Spill Notifier:	Citizen
Cleanup Ceased:	1993-12-15
Cleanup Meets Std:	True
Last Inspection:	Not reported
Recommended Penalty:	False
UST Trust:	False
Remediation Phase:	0
Date Entered In Computer:	1993-12-16
Spill Record Last Update:	2004-09-30
Spiller Name:	Not reported
Spiller Company:	UNK
Spiller Address:	Not reported
Spiller Company:	999
Contact Name:	Not reported
DEC Memo:	""
Remarks:	"SOMEONE DUMPED SOMETHING ON LOT. CALL SANITATION."

All Materials:

Site ID:	135180
Operable Unit ID:	993059
Operable Unit:	01
Material ID:	390220
Material Code:	0066A
Material Name:	unknown petroleum
Case No.:	Not reported
Material FA:	Petroleum
Quantity:	-1.00
Units:	Not reported
Recovered:	.00
Oxygenate:	Not reported

CG450 **CON EDISON - MANHOLE MH 104** **NY MANIFEST** **S121968094**
North **2267 RICHMOND TER** **N/A**
< 1/8 **STATEN ISLAND, NY 10302**
0.095 mi.
501 ft. **Site 5 of 9 in cluster CG**

Actual:
9 ft.

Focus Map:
6

NY MANIFEST:

Name:	CON EDISON - MANHOLE MH 104
Address:	2267 RICHMOND TER
City,State,Zip:	STATEN ISLAND, NY 10302
Country:	USA
EPA ID:	NYP005082029
Facility Status:	Not reported
Location Address 1:	2267 RICHMOND TER
Code:	BP
Location Address 2:	Not reported
Total Tanks:	Not reported
Location City:	STATEN ISLAND
Location State:	NY
Location Zip:	10302
Location Zip 4:	Not reported

NY MANIFEST:

EPAID:	NYP005082029
Mailing Name:	CON EDISON - MANHOLE MH 104
Mailing Contact:	CON EDISON
Mailing Address 1:	4 IRVING PL
Mailing Address 2:	Not reported
Mailing City:	NEW YORK
Mailing State:	NY
Mailing Zip:	10003
Mailing Zip 4:	Not reported
Mailing Country:	USA
Mailing Phone:	Not reported

Click this hyperlink while viewing on your computer to access
-1 additional NY MANIFEST: record(s) in the EDR Site Report.

CG451 **CON EDISON - MANHOLE MH 104** **RCRA-LQG** **1024891175**
North **2267 RICHMOND TER** **NYP005082029**
< 1/8 **STATEN ISLAND, NY 10302**
0.095 mi.
501 ft. **Site 6 of 9 in cluster CG**

Actual:
9 ft.

Focus Map:
6

RCRA-LQG:

Date form received by agency:	04/10/2018
Facility name:	CON EDISON - MANHOLE MH 104
Facility address:	2267 RICHMOND TER STATEN ISLAND, NY 10302
EPA ID:	NYP005082029
Mailing address:	IRVING PLACE, 15TH FL NE NEW YORK, NY 10003
Contact:	ALYSSA SOTTO
Contact address:	IRVING PLACE, 15TH FL NE NEW YORK, NY 10003
Contact country:	US
Contact telephone:	212-460-2757
Contact email:	SOTTOA@CONED.COM
EPA Region:	02

CON EDISON - MANHOLE MH 104 (Continued) **1024891175**

Classification: Large Quantity Generator
Description: Handler: generates 1,000 kg or more of hazardous waste during any calendar month; or generates more than 1 kg of acutely hazardous waste during any calendar month; or generates more than 100 kg of any residue or contaminated soil, waste or other debris resulting from the cleanup of a spill, into or on any land or water, of acutely hazardous waste during any calendar month; or generates 1 kg or less of acutely hazardous waste during any calendar month, and accumulates more than 1 kg of acutely hazardous waste at any time; or generates 100 kg or less of any residue or contaminated soil, waste or other debris resulting from the cleanup of a spill, into or on any land or water, of acutely hazardous waste during any calendar month, and accumulates more than 100 kg of that material at any time

Owner/Operator Summary:
Owner/operator name: CONSOLIDATED EDISON COMPANY OF NY, INC.
Owner/operator address: IRVING PLACE
NEW YORK, NY 10003
Owner/operator country: US
Owner/operator telephone: 212-460-2757
Owner/operator email: Not reported
Owner/operator fax: Not reported
Owner/operator extension: Not reported
Legal status: Private
Owner/Operator Type: Owner
Owner/Op start date: 05/15/2017
Owner/Op end date: Not reported

Owner/operator name: CONSOLIDATED EDISON COMPANY OF NY, INC.
Owner/operator address: IRVING PLACE
NEW YORK, NY 10003
Owner/operator country: US
Owner/operator telephone: 212-460-2757
Owner/operator email: Not reported
Owner/operator fax: Not reported
Owner/operator extension: Not reported
Legal status: Private
Owner/Operator Type: Operator
Owner/Op start date: 05/15/2017
Owner/Op end date: Not reported

Handler Activities Summary:
U.S. importer of hazardous waste: No
Mixed waste (haz. and radioactive): No
Recycler of hazardous waste: No
Transporter of hazardous waste: No
Treater, storer or disposer of HW: No
Underground injection activity: No
On-site burner exemption: No
Furnace exemption: No
Used oil fuel burner: No
Used oil processor: No
User oil refiner: No
Used oil fuel marketer to burner: No
Used oil Specification marketer: No
Used oil transfer facility: No

CON EDISON - MANHOLE MH 104 (Continued) **1024891175**

Used oil transporter: No

Hazardous Waste Summary:

. Waste code: D008
. Waste name: LEAD

Violation Status: No violations found

CH452 **STANDARD BOAT COMPANY** **NY Spills** **S102142254**
North **2037 RICHMOND TERRACE** **N/A**
< 1/8 **STATEN ISLAND, NY**
0.095 mi.
502 ft. **Site 1 of 2 in cluster CH**

Actual:
10 ft.

Focus Map:
7

SPILLS:

Name:	STANDARD BOAT COMPANY
Address:	2037 RICHMOND TERRACE
City,State,Zip:	STATEN ISLAND, NY
Spill Number/Closed Date:	8704953 / 2009-11-24
Facility ID:	8704953
Facility Type:	ER
DER Facility ID:	128456
Site ID:	151145
DEC Region:	2
Spill Cause:	Deliberate
Spill Class:	C4
SWIS:	4301
Spill Date:	1987-09-04
Investigator:	rvketani
Referred To:	Not reported
Reported to Dept:	1987-09-14
CID:	Not reported
Water Affected:	Not reported
Spill Source:	Commercial/Industrial
Spill Notifier:	Local Agency
Cleanup Ceased:	Not reported
Cleanup Meets Std:	False
Last Inspection:	Not reported
Recommended Penalty:	False
UST Trust:	False
Remediation Phase:	0
Date Entered In Computer:	1987-09-15
Spill Record Last Update:	2009-12-28
Spiller Name:	Not reported
Spiller Company:	STANDARD BOAT CO., INC.
Spiller Address:	1483 RICHMOND TERR.
Spiller Company:	001
Contact Name:	Not reported
DEC Memo:	"Prior to Sept, 2004 data translation this spill Lead_DEC Field was DEMEO / / : FIRE DEPT. AND DEP INVESTIGATED- REFERRED TO DEC- SULLIVAN WILL INVESTIGATE. 09/25/95: FIRE DEPT. AND DEP INVESTIGATED- REFERRED TO DEC- SULLIVAN WILL INVESTIGATE. ASSIGNED TO TOMASELLO FOR TRACKING PURPOSES. 5/10/04 - AUSTIN - TRANSFERRED FROM TOMASELLO TO DEMEO - END 8/23/05 - Raphael Ketani. Case transferred to Jeff Vought. 07/25/08-Vought-Spill reassigned from DEC Vought to DEC Ketani as per DEC Austin. 4/16/09 - Raphael Ketani. I restarted the case. The spill involved the leaking of fluids from the tanks of

STANDARD BOAT COMPANY (Continued) **S102142254**

junked vehicles at the site. I checked ACRIS, but there were no listings for 1483 Richmond Terrace, nor 1481 Richmond Terrace. Property Shark lists the main address as 1481 Richmond Terrace with an alternate address as 1483 Richmond Terrace. The block and lot are 184 and 275. Property Shark lists a sale of the property on 11/13/02 by Rudolph Rando to Steven P. Kalil, Caddell Drydock Repair Co. Inc., 1483 Richmond Terrace, S.I., 10310. The site used to be the Standard Boat Co., Inc., 1483 Richmond Terrace, S.I., 10310. The former owner was Tony Rando, a nephew of the previous owners who are now deceased. Mr. Rando had paid the judgement. 4/17/09 - Raphael Ketani. I spoke to Mark Tibbe, a former case manager for the site. He said that he didn't remember anything about the case. 04/20/09-Vought-Vought had file on desk unbeknownst to DEC Ketani. Site visit on 10/24/08 by DEC Patel. DEC Patel found that site is an empty lot covered by grass and no wells were found on-site. Furthermore no well #5 or well #1 was found by NY Telephone Building and no wells were found by Standard Boat building. 4/21/09 - Raphael Ketani. I reviewed the case file, but there were few documents. I found the following: The Interim ISR dated 1/6/93 states that gasoline is still being deliberately dumped on the site. A 9/21/87 memo from Fenley & Nicol showing boring logs for 5 wells and a site map. Standard Boat consists of two separate properties. MW-1 is at the NY Telephone company building, MW-2 is near the pump at the western property on Port Richmond Avenue, MW-3 is west of the pump on Port Richmond Avenue, MW-4 is near the shore and north of the east property, and MW-5 is at the fence separating the phone company property from the Standard Boat east property. The 11/3/87 letter from Pedneault Associates states that the fingerprint was for normal gas. The Attorney General sent a demand letter dated 8/10/93 to the Standard Boat. A 6/1/99 letter from the Attorney General states that two copies of the STIP are enclosed, and asks for one signed copy and a check for $5,000. Additionally, the letter states that Standard Boat is to contact the DEC and sign a Consent Order. Anthony Rando returned a signed STIP. Anthony Rando sent a letter dated 7/27/99 to the NYS Dept. of Law stating that a $5,000 check was enclosed and that they are awaiting the verbal submission of the analytical results. The address on the letterhead from Standard Boat is 1483 Richmond Terrace. There is a Satisfaction of Judgement document dated 8/24/99 from Eliot Spitzer of the OAG. 5/26/09 - Raphael Ketani. I contacted Caddell Drydock and Repair Co., Inc. (718) 442-2112 and spoke to Bill Chapman, V.P. I told him that DEC still had an open spill case and was trying to get 1483 Richmond Terrace cleaned up. I told him the spill took place in 1987. He said that was 22 years ago and that there is just a paved lot there right now. I told him that the DEC doesn't have documentation to prove that the site is not contaminated with spilled gasoline. He said that he wasn't aware that there was any problem with the site. Mr. Chapman asked that DEC send Caddell a letter describing what needs to be done at the site. 5/27/09 - Raphael Ketani. I searched the UIS database for open spill cases involving Caddell Drydock, but didn't find anything. There were a few closed spill cases involving oil in the water or on the dock, but nothing else. 6/3/09 - Raphael Ketani. The STIP package was sent to Caddell Drydock with a deadline of 7/3/09 for the return of the signed STIP. 6/8/09 - Raphael Ketani. Steve Kalil of Caddell Drydock (718) 442-2112 tried to contact me regarding the STIP package. 6/11/09 - Raphael Ketani. I spoke to Mr. Kalil. He said that Standard Boat had two properties. He mentioned that Caddell Drydock bought the property at 1483 Richmond Terrace and that the

STANDARD BOAT COMPANY (Continued) **S102142254**

block and lot, 184 and 275, refers to this property, not the one at 2031 Richmond Terrace. Mr. Kalil said that the 1483 Richmond Terrace property had Standard Boat's office on it, and there still is an office building there. He added that this property was always paved and never had junked or derelict vehicles. He asked where the wells were located. I stated their locations and mentioned that one well was next to the telephone company property. He said that the telephone company property is west of 1483 Richmond Terrace by about a mile and borders the 2031 Richmond Terrace property. He said that Caddell Drydock doesn't own this property and that he doesn't know who does. I looked again in the case record and could not determine the correct address of the spill. One memo states that someone from the phone company, Cable Queen, saw gas being dumped on the neighboring property. However, throughout the record, 2031 (the Cable Queen address) Richmond Terrace is referred to as the site of the spill. So I will make a site visit. I made an unannounced site visit to both 1483 Richmond Terrace and 2031 Richmond Terrace. Mr. Kalil was correct. The two properties are about 1 mile apart. I took a number of pictures and they are in the E-docs. Caddell Drydock is using 1483 Richmond Terrace. This site is at the intersection of Wayne Street and Richmond Terrace. It is an active site with marine equipment, a crane, cars, and an office. The other former Standard Boat site is near the intersection of Port Richmond Avenue. However, it is NOT 2031 Richmond Terrace. This address belongs to the former telephone company, New York Telephone (now Cable Queen). There is a sign on the Cable Queen building which is perpendicular to Richmond Terrace. This is the same building as the one depicted on the 9/19/87 Fenley & Nicol site plan. The property next to the cable company is vacant, except for some equipment. There are no buildings. There is a locked chain link fence with a mail box on one side. The mail box had the number 2037 written on it. It is not known whether this lot is solely #2037, or whether is also comprises #2035 and #2033. I will look up the lots and see which apply. I checked the property ownership databases Property Shark, NYC Property Tax, and ACRIS. The address 2035 Richmond Terrace belongs with the lot owned by Cable Queen. The block and lot are 185 and 564. The ownership is 2035 Richmond Terrace, Inc., 79-30 71 Avenue, Glendale, NY, 11385. There is a picture in the Property Shark database of the same building as the one I photographed at 2031 Richmond Terrace. The adjacent lot to the west of #2035 consists solely of 2037 Richmond Terrace. Property Shark and NYC Property Tax list Standard Boat in its database. However, the new owner is Peter Franchini, Ferry Street Enterprises (aka Flag Container-(718)720-4650), 11 Ferry Street, S.I., 10302, (718) 720-4650. The block and lot are 185 and 568. Google Earth satellite photos show an empty lot with a lot containing the telephone company building next door to the east. I also checked on the Standard Boat property on Port Richmond Avenue. Property Shark lists the site as 10 Port Richmond Avenue, block and lot 1068 and 9. Though a picture in Property Shark indicates the address as 13-15 Port Richmond Avenue. This building adjoins a building on Ferry Street. The building at 10 Port Richmond Avenue is also depicted in Google Earth. Additionally, Fenley & Nicol's map shows the building. 6/12/09 - Raphael Ketani. I contacted Peter Franchini (718) 720-4650/FAX (718) 720-0137 and explained to him that the case had never been resolved and that the DEC doesn't have documentation proving that the spill was cleaned up. I added that a soil and groundwater investigation will need to be performed. He said that a

STANDARD BOAT COMPANY (Continued) **S102142254**

title search was performed before he bought the property from Standard Boat in 2006, and that the unresolved spill was never discovered. I told him that an investigation plan needs to be submitted for 2037 Richmond Terrace. I explained that DEC will look at the investigation plan, approve it or disapprove it, and then let him know whether he can proceed. Mr. Franchini said that he has been working with the DEC for many years with Ken Brezner of Solid Waste and George Stadnick and Steve Zahn of Marine Resources. I told him those people deal with other environmental issues and that here at the Spills Unit, we are concerned with the spilling of gasoline, motor oil, or other oil products. He said that he still knows Tony Rando, who has a marina out at Montauk Point, Long Island. He will call him and find out what happened to the site and whether there is any documentation showing that an investigation took place. Mr. Franchini asked where the spilling took place on the property. I told him that the DEC did not have any maps showing exactly what part of the ground was affected. He said that a house used to exist on the property, but he had it torn down. He asked what types of vehicles had been leaking. I told him that we had no information regarding whether the vehicles were boats, cars, buses, or trucks. Mr. Franchini stated that he needed to see documentation from DEC showing where the contamination is. I told him that we had very few documents for the case, but that I would send him what I can. He said that he will contact the environmental company he uses and get them to look at the matter. I sent him a copy of the original spill report, the boring logs, the well map, and a letter from Pedneault Associates verifying that the contamination is gasoline. I spoke to Mr. Franchini again regarding the tanks that were on the Standard Boat property that was at 10 Port Richmond Avenue. He said that Ferry Street Enterprises owns this property. He added that he has all of the paperwork from the Fire Department showing that the tanks were cleaned out and abandoned in place. He also said that New York Telephone had paid for the investigation on their property, 2031 Richmond Terrace, and on 2037 Richmond Terrace. I told him that we didn't have any documentation indicating who paid for the investigation, but we do have paperwork showing that only Mr. Rando paid the fines. Mr. Franchini said that he knew of a large oil spill that had occurred at 1483 Richmond Terrace. He finished the conversation by stating that he will do more research on the subject. I checked the record regarding the tanks. A plan map drawn by Fenley & Nicol was attached to the boring logs. It shows two tanks at the Port Richmond Avenue property of Standard Boat. I did a UIS and PBS database search using the key phrases Standard Boat, 2031 Richmond Terrace, 1483 Richmond Terrace, and didn't find any other cases. 6/25/09 - Raphael Ketani. Mr. Franchini (718) 720-4650 called me to explain that he spoke to one of the nephews who used to own Standard Boat. He said the nephew told him that no vehicles were ever stored there. He said that trucks were stored on a city owned lot at the end of Port Richmond Avenue. He added that there was one tank at 10 Port Richmond Avenue, but it was closed. I told Mr. Franchini that was fine, but that the main issue was the property at 2037 Richmond Terrace. Mr. Franchini stated that the nephew told him there was only a garage on the site(previously, Mr. Franchini had stated that there had been a building there, but that it was removed). Mr. Franchini asked who had called in the spill. I told him that it was a neighbor. He asked who. I told him that it was just a neighbor who saw vehicles being moved around and gasoline spilling out of the fuel tanks. After

STANDARD BOAT COMPANY (Continued) **S102142254**

this, the conversation turned tense. Mr. Franchini explained that he works with John Cryan and lets DEC dump their garbage at Ferry Street. He explained that he works with everyone and asked why I can't work with him. He also said that he is closing on the property and that the records show the site is clean. I told him to just do some borings at 2037 Richmond Terrace and that the site doesn't have to look like a pin cushion. I told him to spread out the soil borings to cover the lot. Mr. Franchini said that he knows what to do, but that he needs to know where the gasoline or fuel spilled so that he doesn't have to spend a lot of money. He added that he is in the dark here. I told him that the well map I gave him has all of the information that DEC has. I added that we don't know exactly where the spilling took place on the lot, but that there was spilling. Mr. Franchini again asked me where the spilling took place. I again told him that DEC has no information where the fuel was spilled. Mr. Franchini then told me that he will contact his lawyer and that DEC will hear from him. I told Mr. Franchini that will be fine. Then the conversation ended. 7/8/09 - Raphael Ketani. I contacted Mr. Franchini (718) 720-4650 as the signed STIP was due on 7/3/09. I spoke to Phyllis Franchini (his mother). She said that Mr. Franchini had a herniated disk in his neck and so he hasn't been in for awhile. She said that his attorney was going to get in touch with DEC regarding the matter. I asked her for the attorney's name and number. She said that she couldn't give it to me as the attorney hasn't been given the STIP package to look at, and because the attorney has been out for a week. I told her to have either Mr. Franchini or his attorney call me as soon as he can. She said that she will give Mr. Franchini the message. Mr. Franchini called me back. He said that he had spoken to his attorney and this person will get all of the paperwork and documentation together for the site. Mr. Franchini said that DEC will be sent a copy of all of the documents. He added that Mr. Rando told him that he had to pay a fine even though nothing was found on the property. I told Mr. Franchini that the DEC doesn't require people to pay a fine for nothing. I added that something must have been discovered. Mr. Franchini added that he would be willing to do 6 borings if he knew where the contamination was. I told him that 6 borings may be all that is needed at the Richmond Terrace property. Mr. Franchini said that he is going into surgery next week for his neck, but DEC should receive the documents in the mean time. I said that Hopefully, the documents will answer the questions we have. 7/17/09 - Raphael Ketani. Today, I received a letter from John Z. Marangos, the attorney for Mr. Franchini. Mr. Marangos (718) 273-8324 states that the spill happened 22 years ago and asks why DEC didn't go after the previous owner. Mr. Marangos included a FAX of the spill report page, a site plan showing where the borings were installed by Fenley & Nicol, and some boring logs - all documents that I had sent Mr. Franchini. He claimed that the previous owner had already addressed the issue and that the site never had vehicles on it. I prepared a cover letter and a STIP package for Mr. Franchini. The cover letter stated that Anthony Rando, the former owner, had signed a Stipulation Agreement with the Office of the Attorney General in 1999. One part of the agreement was the paying of a fine of $15,000, and the other part was that he would hire a consulting firm and have a soil investigation performed. I explained that Mr. Rando paid all of the money that was owed and had soil samples taken at his property and the neighboring property at 2031 Richmond Terrace. He was awaiting the analytical results. However, the DEC was never sent the

STANDARD BOAT COMPANY (Continued) **S102142254**

analytical results and so we don't know whether there is extensive soil contamination that warrants remediation. This is what we need to find out. Additionally, I explained that Mr. Franchini told DEC on 6/25/09 that he had spoken to one of the nephews regarding the matter. However, he wouldn't tell the case manager where this nephew was working, except to say that he had a marina at Montauk, Long Island. Therefore, we can only hold Mr. Franchini as the responsible party because he is the only owner we can contact. The letter was submitted to Randall Austin, Chief of the Spills Unit for his review. 7/20/09 - Raphael Ketani. I tried looking up Mr. Rando's address in New Jersey and found out that he is the chief executive officer at: 113 Rainbow Trail, Denville, NJ, 07834. The DOS Process is: Corash & Hollender, 941 Forest Avenue, S.I., 10310. Since Mr. Rando has been located, a new STIP was drafted and submitted to Mr. Austin for his approval. 7/21/09 - Raphael Ketani. The STIP package was approved and sent to Mr. Rando with a deadline of August 18, 2009. 7/27/09 - Raphael Ketani. The certified letter with the green return card was sent back to DEC unopened. It was marked attempted-not known. The green return card was missing. 7/28/09 - Raphael Ketani. Since Mr. Rando was not reachable, I prepared a STIP for Mr. Franchini. The green card was returned to DEC with the signature of Curtis Buxbaum, the receptionist for Region 2. 8/7/09 - Raphael Ketani. The STIP was approved by Mr. Austin and sent out today to Mr. Marangos with a green return receipt card. The deadline for submission of the signed STIP is September 4, 2009. 8/12/09 - Raphael Ketani. The green return receipt card came back signed by J. Biegel. Mr. Franchini called this afternoon. He sounded angry and was verbally antagonistic, but he was focused on the $37,500 per day per violation amount. He explained that he was willing to do an investigation of the property at 2037 Richmond Terrace, but he wanted to know the specific area of contamination. I reminded him that the DEC doesn't have a map showing the specific area, and if we did, then we would point him to it. He alternated during the conversation between stating that he wanted to help and that he was refusing to do anythng. It didn't sound like he was going to sign the STIP. So, I did a little more research and found a phone number and post office box for Ruddi Rando, one of the members of the Rando family who had owned the property. Mr. Rando's phone number is (631) 668-9451, and the address is P.O. Box 2429, Montauk, NY, 11954. 8/13/09 - Raphael Ketani. I called up Ruddi Rando this morning. He sounded very surprised to hear from the DEC. He asked what my call was about. I told him that it regarded the property at 2037 Richmond Terrace and an environmental investigation that was supposed to have been performed by the Standard Boat Company as part of an agreement with the Office of the Attorney General. I added that he was once an owner of the property. He said that his brothers, Anthony and Robert had also owned the property with him, but Anthony was dead. Mr. Rando took my name and phone number and said that his lawyer will contact me soon. 8/18/09 - Raphael Ketani. Today I received a letter from Mr. Franchini on FLAG Container letterhead dated 8/13/09. The should no longer be held legally responsible for this matter. I didn't respond to this letter. However, I haven't heard from Mr. Rando's lawyer. Therefore, I sent the STIP package with both Mr. Rando and Mr. Franchini as the responsible parties. 8/21/09 - Raphael Ketani. Today I received the green return card from Mr. Marangos, Mr. Franchini's lawyer. 8/26/09 - Raphael Ketani. I received the green return card from Mr. Rando. 8/31/09 - Raphael Ketani. Jay Fox (212) 319-0600

STANDARD BOAT COMPANY (Continued) **S102142254**

(jfox@odonnellfox.com), attorney for Mr. Rando, called to find out some of the facts about the case and why the DEC had sent the STIP. I explained a little of the case history to him. I told him that both Mr. Rando and Mr. Franchini were responsible for investigating, and, if necessary, cleaning up the site. Mr. Fox seemed to understand the situation. He asked for an extension of the deadline for submission of the STIP. I gave him until September 30, 2009. 9/15/09 - Raphael Ketani. Mr. Fox sent me an e-mail today that Mr. Rando sent a report to Albany DEC that contained the results of a 10 boring investigation project on his former property. I responded back that DEC doesn't have this report and neither does Mr. Franchini, but that I will check with the Attorney General to see whether they have the report. 9/16/09 - Raphael Ketani. I called up the secretary at the Office of the Attorney General to inquire who was the attorney on the case. She said that it was Joan Plunket, but she had left some time ago. She added that the OAG case was closed on 12/6/02. I told the secretary that I needed an investigation report that Mr. Rando had sent to the OAG back in 1998 or 1999. She said that this report would probably be in the archives. She said that Bonnie Riggi, the Assistant OAG, will get back to me. Ms. Riggi sent me an e-mail and wrote that the OAG didn't have any other documentation regarding the case. She added that, other than what she had sent Region 2, there was nothing else in their possession. I sent an e-mail to Mr. Fox that the OAG and Albany DEC didn't have the report Mr. Rando had mentioned, nor any other documentation. Therefore, Mr. Rando and Mr. Franchini had to conduct a new investigation. I reminded him that the deadline for submission of the signed STIP was September 30, 2009, and that, if the Department didn't receive the STIP, then we may issue penalties and take legal action. 9/17/09 - Raphael Ketani. Mr. Fox sent me an e-mail that his client will do another investigation and that this will involve Mr. Franchini. However, he stated that there were many people to involve in this project and so he didn't believe that he could meet the September 30, 2009 deadline for submitting the signed STIP. I sent a response e-mail back asking him how much more time he thought everyone needed. 9/24/09 - Raphael Ketani. I received an e-mail today from Jim DeMartinis of J.R. Holzmacher P.E. LLC (631) 234-2220, ext 102/cell (516) 983-6987. Mr. DeMartinis wrote me that he was being asked by the attorney for the owner of the site what the soil investigation might cost. He also asked what DEC was looking for with respect to number/locations of borings and samples? I wrote back that the DEC thought that 6 borings may be enough for the site investigation. I added that one boring should be at the fence line with the neighboring property to the east and that we would like one boring at the tanks near Mr. Franchini's property. 9/28/09 - Raphael Ketani. I sent Mr. DeMartinis an e-mail today stating that a groundwater monitoring well should be installed at the most contaminated boring. Mr. DeMartinis e-mailed me that he will install a temporary well and take one groundwater sample. I told him that this will be fine to start, but if gasoline analyte exceedences are found, then more work will need to be done. 10/29/09 - Raphael Ketani. I tried to contact Mr. Demartinis via his office phone, cell phone, and by e-mail, but I could only leave messages. Mr. DeMartinis e-mailed me back that he was retained just last week by the former owner, Mr. Rando. Also, he has a tentative starting date for doing the investigation of November 10. It's tentative because he has to get permission from Mr. Franchini to enter the property and do the work. He will keep me posted. 11/19/09 - Raphael Ketani. Today I

STANDARD BOAT COMPANY (Continued) **S102142254**

received the 11/16/09 subsurface investigation report. 11/20/09 - Raphael Ketani. I reviewed the SIR. The soil analyticals were almost entirely non-detect, except for one very low toluene hit which was well below TAGM. The one groundwater sample was entirely non-detect for VOCs. I had no comments. 11/23/09 - Raphael Ketani. I tried to contact Mr. Franchini (718) 720-4650 regarding the expired registration for the 275 gal. waste oil tank, and the status of the two tanks that were between the former Standard Boat building and the Sams Car Service building. However, he had left for the day. I spoke to his mother, Phyllis Franchini. She said that she will renew the expired registration for the waste oil tank. She added that the other two tanks (USTs)were cleaned out and abandoned in place years ago shortly after they had bought the place in 2006. She said that she had all of the paperwork. I asked her to send the documentation to me. I told her that soil contamination had been found back in 1987 by the state's contractor. She said that, as far as she knew, there never was a problem with the tanks and that there was only a little water in them when they were cleaned out. She said that she will FAX over the documents. 11/24/09 - Raphael Ketani. I spoke to Mr. Franchini and Phyllis. They both said that they will send over the documents for the tank closures today. I received some documents by FAX regarding the closing of three tanks at Ferry Street Enterprises (aka Flag Container). One tank was a 550 gal. gasoline UST which was situated at the northwest corner of the Ferry Street Enterprises building. The other two were each 2,000 gal. gasoline USTs that were formerly part of the property comprising Sams Car Service (16 Port Richmond Avenue). These tanks were in between Ferry Street and Sams. They were just inside the property from Port Richmond Avenue. The documents showed that each tank was cleaned out and filled with cement slurry on 5/5/07 (550 gal. UST) and 6/11/08 (2,000 gal. USTs). I called up Phyllis (718) 720-4650 and she said that they never knew the 2,000 gal. tanks were there when they bought the former Sams Car Service property several years back. She said that, one day, the Fire Department came over and told them that they had two gasoline tanks with expired registrations. So they uncovered them and opened them up. She said that both tanks had been empty for some time. One had nothing in it and another had a little water and sludge. Phyllis added that the tanks were odor free. She said that they hired Gemstar to clean out the tanks and fill them with cement slurry. Then I talked to Randall Austin, Chief of the Spills Unit, and Jacob Krimgold, Head of the PBS Unit, about the tanks and what DEC should do regarding them. We talked about the status of the tanks, that they had contained gasoline, and the information that was sent by FAX regarding them. Mr. Austin and Mr. Krimgold stated that since Gemstar does indicate that the tanks contained gasoline and since the tanks were closed 6/11/08 (the 3 year Federal statute of limitations hadn't expired), we can refer the matter to the Federal EPA and they will order an investigation of the tanks and the area around them. Mr. Austin told me to close the spill case despite the issue with the tanks. As the soil and groundwater analytical results for the 2037 Richmond Terrace site meet the TAGM standards, and as there appears to be no threat to the environment or the public, I am closing the spill case. The Final ISR has been submitted to Mr. Austin for his signature. 11/25/09 - Raphael Ketani. Mr. Austin signed the Final ISR. I forwarded it to Lou Oliva, Regional Attorney, for his signature. 12/1/09 - Raphael Ketani. The Final ISR was signed by Mr. Oliva on 11/30/09. It was sent today to Dennis Farrar of Albany DER.

STANDARD BOAT COMPANY (Continued) **S102142254**

12/24/09 - Raphael Ketani. Today I received a copy of the completion of cleanup letter that was sent by Albany DER to the Office of the State Comptroller."

Remarks: "FUMES DISCOVERED BY NYTEL EMPLOYEES, NO GAS TANKS ON PROPERTY. NYTEL CONTACT: MR. MCHUGHS 718 720-9998."

All Materials:

Site ID:	151145
Operable Unit ID:	911302
Operable Unit:	01
Material ID:	467563
Material Code:	0009
Material Name:	gasoline
Case No.:	Not reported
Material FA:	Petroleum
Quantity:	-1.00
Units:	L
Recovered:	.00
Oxygenate:	Not reported

BX453 **DRUM RUN** **NY Spills** **S122481203**
North **RICHMOND TERRACE AND MAPLE AVE** **N/A**
< 1/8 **STATEN ISLAND, NY**
0.096 mi.
508 ft. **Site 2 of 8 in cluster BX**

Actual:
19 ft.

Focus Map:
7

SPILLS:

Name:	DRUM RUN
Address:	RICHMOND TERRACE AND MAPLE AVE
City,State,Zip:	STATEN ISLAND, NY
Spill Number/Closed Date:	1804399 / 2018-08-09
Facility ID:	1804399
Facility Type:	ER
DER Facility ID:	527078
Site ID:	574073
DEC Region:	2
Spill Cause:	Deliberate
Spill Class:	C2
SWIS:	4301
Spill Date:	2018-07-24
Investigator:	RMPIPER
Referred To:	Not reported
Reported to Dept:	2018-07-24
CID:	Not reported
Water Affected:	Not reported
Spill Source:	Non Major Facility > 1,100 gal
Spill Notifier:	Other
Cleanup Ceased:	Not reported
Cleanup Meets Std:	False
Last Inspection:	Not reported
Recommended Penalty:	False
UST Trust:	False
Remediation Phase:	0
Date Entered In Computer:	2018-07-24
Spill Record Last Update:	2018-08-09
Spiller Name:	MONICA
Spiller Company:	ABRAM GORGY

DRUM RUN (Continued) **S122481203**

Spiller Address: MAPLE AVE 7 RICHMOND TERRACE
Spiller Company: 999
Contact Name: ABRAM GORGY
DEC Memo: "Obligado - Desk Duty - Drums are on the back of an abandoned pick up. The pick up may be towed. If the pick up is towed the drums will be taken off and placed on the sidewalk on southeast corner of Maple and Richmond Terrace. 8/8/18- 2 drums removed as part of 8/8/18 drum run. Spill closed."
Remarks: "abandoned vehicle w/2 55 gallons drums"

All Materials:
Site ID: 574073
Operable Unit ID: 1321878
Operable Unit: 01
Material ID: 2330042
Material Code: 0015
Material Name: motor oil
Case No.: Not reported
Material FA: Petroleum
Quantity: 55.00
Units: G
Recovered: Not reported
Oxygenate: Not reported

Site ID: 574073
Operable Unit ID: 1321878
Operable Unit: 01
Material ID: 2330041
Material Code: 0015
Material Name: motor oil
Case No.: Not reported
Material FA: Petroleum
Quantity: 55.00
Units: G
Recovered: Not reported
Oxygenate: Not reported

454
SSW
< 1/8
0.097 mi.
511 ft.

Actual:
77 ft.

Focus Map:
8

IN FORNT OF
123 SAINT MARKS PLACE
STATEN ISLAND, NY

NY Spills **S107658229**
N/A

SPILLS:
Name: IN FORNT OF
Address: 123 SAINT MARKS PLACE
City,State,Zip: STATEN ISLAND, NY
Spill Number/Closed Date: 0515046 / 2006-04-03
Facility ID: 0515046
Facility Type: ER
DER Facility ID: 312174
Site ID: 361914
DEC Region: 2
Spill Cause: Other
Spill Class: C4
SWIS: 4301
Spill Date: 2006-03-31

IN FORNT OF (Continued) **S107658229**

Investigator:	rmpiper
Referred To:	Not reported
Reported to Dept:	2006-03-31
CID:	409
Water Affected:	Not reported
Spill Source:	Tank Truck
Spill Notifier:	Responsible Party
Cleanup Ceased:	Not reported
Cleanup Meets Std:	True
Last Inspection:	Not reported
Recommended Penalty:	False
UST Trust:	False
Remediation Phase:	0
Date Entered In Computer:	2006-03-31
Spill Record Last Update:	2006-04-03
Spiller Name:	RICH TURCHIANO
Spiller Company:	MADDISON OIL
Spiller Address:	2125 MILL AVE
Spiller Company:	001
Contact Name:	RICH TURCHIANO
DEC Memo:	"pIPER CONTACTED BLDG. alL CLEANED UP. CLosed,"
Remarks:	"CELL # 917-731-4074. 1/2 QUART THAT HAS BEEN CLEANED UP. THE SPEEDY DRY HAS BEEN PUT DOWN AND WILL CLEAN THAT UP."

All Materials:

Site ID:	361914
Operable Unit ID:	1120026
Operable Unit:	01
Material ID:	2109507
Material Code:	0001A
Material Name:	#2 fuel oil
Case No.:	Not reported
Material FA:	Petroleum
Quantity:	Not reported
Units:	G
Recovered:	.00
Oxygenate:	Not reported

BQ455 **15 CENTRAL AVENUE** **NY AST** **U004081949**
WSW **15 CENTRAL AVENUE** **N/A**
< 1/8 **STATEN ISLAND, NY 10301**
0.098 mi.
515 ft. **Site 5 of 5 in cluster BQ**

Actual:
85 ft.

Focus Map:
9

AST:

Name:	15 CENTRAL AVENUE
Address:	15 CENTRAL AVENUE
City,State,Zip:	STATEN ISLAND, NY 10301
Region:	STATE
DEC Region:	2
Site Status:	Active
Facility Id:	2-605171
Program Type:	PBS
UTM X:	578065.10855
UTM Y:	4499364.03624
Expiration Date:	02/09/2006
Site Type:	Apartment Building/Office Building

15 CENTRAL AVENUE (Continued) **U004081949**

Affiliation Records:

Site Id:	27040
Affiliation Type:	Facility Owner
Company Name:	THERESA BASSFORD & MR. H. BASSFORD JR.
Contact Type:	Not reported
Contact Name:	Not reported
Address1:	158 DOUGLAS ROAD
Address2:	Not reported
City:	STATEN ISLAND
State:	NY
Zip Code:	10304
Country Code:	001
Phone:	(718) 720-1114
EMail:	Not reported
Fax Number:	Not reported
Modified By:	TRANSLAT
Date Last Modified:	2004-03-04

Site Id:	27040
Affiliation Type:	Mail Contact
Company Name:	HENRY H. BASSFORD & THERESA BASSFORD
Contact Type:	Not reported
Contact Name:	Not reported
Address1:	158 DOUGLAS ROAD
Address2:	Not reported
City:	STATEN ISLAND
State:	NY
Zip Code:	10304
Country Code:	001
Phone:	(718) 720-1114
EMail:	Not reported
Fax Number:	Not reported
Modified By:	TRANSLAT
Date Last Modified:	2004-03-04

Site Id:	27040
Affiliation Type:	Facility Operator
Company Name:	15 CENTRAL AVENUE
Contact Type:	Not reported
Contact Name:	ALEX LEWIS
Address1:	Not reported
Address2:	Not reported
City:	Not reported
State:	NN
Zip Code:	Not reported
Country Code:	001
Phone:	(718) 816-9858
EMail:	Not reported
Fax Number:	Not reported
Modified By:	TRANSLAT
Date Last Modified:	2004-03-04

Site Id:	27040
Affiliation Type:	Emergency Contact
Company Name:	THERESA BASSFORD & MR. H. BASSFORD JR.
Contact Type:	Not reported
Contact Name:	THERESA BASSFORD

15 CENTRAL AVENUE (Continued) **U004081949**

Address1:	Not reported
Address2:	Not reported
City:	Not reported
State:	NN
Zip Code:	Not reported
Country Code:	001
Phone:	(718) 720-1114
EMail:	Not reported
Fax Number:	Not reported
Modified By:	TRANSLAT
Date Last Modified:	2004-03-04

Tank Info:

Tank Number:	001
Tank Id:	59535
Material Code:	0001
Common Name of Substance:	#2 Fuel Oil (On-Site Consumption)

Equipment Records:

C00 - Pipe Location - No Piping
A00 - Tank Internal Protection - None
B01 - Tank External Protection - Painted/Asphalt Coating
D01 - Pipe Type - Steel/Carbon Steel/Iron
F01 - Pipe External Protection - Painted/Asphalt Coating
H00 - Tank Leak Detection - None
L09 - Piping Leak Detection - Exempt Suction Piping
G00 - Tank Secondary Containment - None
J02 - Dispenser - Suction Dispenser
I05 - Overfill - Vent Whistle

Tank Location:	Aboveground in subterranean vault with access for inspections..... Tank in subterranean vault but accessible for inspection.
Tank Type:	Steel/Carbon Steel/Iron
Tank Status:	Temporarily Out of Service
Pipe Model:	Not reported
Install Date:	Not reported
Capacity Gallons:	1500
Tightness Test Method:	NN
Date Test:	Not reported
Next Test Date:	Not reported
Date Tank Closed:	Not reported
Register:	True
Modified By:	TRANSLAT
Last Modified:	04/14/2017
Material Name:	#2 fuel oil (on-site consumption)

CE456 **#2-322687** **NY LTANKS** **S118953584**
SW **60 BAY ST** **N/A**
< 1/8 **STATEN ISLAND, NY**
0.098 mi.
515 ft. **Site 4 of 7 in cluster CE**

Actual:
60 ft.

Focus Map:
9

LTANKS:

Name:	#2-322687
Address:	60 BAY ST
City,State,Zip:	STATEN ISLAND, NY
Spill Number/Closed Date:	1607796 / 2017-05-25

#2-322687 (Continued) **S118953584**

Facility ID:	1607796
Site ID:	535472
Spill Date:	2016-11-09
Spill Cause:	Tank Test Failure
Spill Source:	Commercial Vehicle
Spill Class:	C4
Cleanup Ceased:	Not reported
SWIS:	4301
Investigator:	TJDEMEO
Referred To:	Not reported
Reported to Dept:	2016-11-09
CID:	Not reported
Water Affected:	Not reported
Spill Notifier:	Other
Last Inspection:	Not reported
Recommended Penalty:	False
Meets Standard:	False
UST Involvement:	False
Remediation Phase:	0
Date Entered In Computer:	2016-11-09
Spill Record Last Update:	2017-05-25
Spiller Name:	Not reported
Spiller Company:	MUSS DEVELOPMENT
Spiller Address:	Not reported
Spiller County:	999
Spiller Contact:	CHRIS HALL
Spiller Phone:	(410) 610-0054
Spiller Extention:	Not reported
DEC Region:	2
DER Facility ID:	183860
DEC Memo:	"11/09/16-Hiralkumar Patel. 5:36 PM:- spoke with Chris. he mentioned that #2 oil tank failed in dry portion possibly due to vent line. he will call back tomorrow with schedule for isolation test. Christopher Hall PH. (410) 610-0054 email: chrishall@tanknology.com 11/10/16-Hiralkumar Patel. alternate address: 58-60 Bay St, 55 Central Ave PBS #: 2-322687. as per PBS record, the site has one (1) 7,500 gal #2 oil UST, in-service, installed in Nov. 1970. 3:04 PM:- left message for Chris. 3:10 PM:- left message for Mr. Lefberg. Allied 60 Bay Street LLC. **property owner** 60 Bay Street Staten Island, NY 10301 Attn.: Wayne Lefberg **property manager** Ph. (718) 273-5354 email: waynel@muss.com 3:26 PM:- sent TTF to Mr. Lefberg requiring submission of report by the end of 12/16/16. letter emailed to Mr. Lefberg, Chris and DEC DeMeo. 3:28 PM:- received call from Chris. he has scheduled isolation test on 11/15/16. case assigned to DEC DeMeo. 11/14/16-Hiralkumar Patel. 9:20 AM:- received call from Mr. Lefberg. informed him about requirements. Mr. Lefberg provided his correct email address. 9:23 AM:- resent letter to Mr. Lefberg at correct email address. 12/1/16 TJD Teleconference with Mr. Lefberg - he called to request a time extension to complete repairs and retesting of UST. A helium test has been performed identifying the vent line as the possible cause of initial test failure. Mr. Lefberg states as part of a refinance deal last year some borings were advanced in the area of the UST causing damage to vent pipe. Franklin Companies has been retained to uncover vent pipe, repair and retest. Work to be completed by 12/31/16 followed by submission of required documentation. 12/20/16-Hiralkumar Patel. 9:40 AM:- received call from William Klein from The Franklin Company. he stated that due to

#2-322687 (Continued) **S118953584**

holidays, they are having trouble getting sidewalk closure permit. Bill requested copy of DEC letter. 9:44 AM:- sent email to Bill including DEC letter dated 11/10/16. email copied to Mr. Lefberg. 5/25/17 TJD File review. Franklin Company performed the testing and repairs on tank system. Vent line was determined to be cause of initial failure. Vent was replaced and system passed retest. No discharge to the environment. All documentation has been uploaded to DECDOCS. Spill closed."

Remarks: ""

All Materials:

Site ID:	535472
Operable Unit ID:	1284159
Operable Unit:	01
Material ID:	2289651
Material Code:	0001A
Material Name:	#2 fuel oil
Case No.:	Not reported
Material FA:	Petroleum
Quantity:	Not reported
Units:	Not reported
Recovered:	Not reported
Oxygenate:	Not reported

CE457 **ALLIED 60 BAY STREET LLC** **NY LTANKS** **U001836885**
SW **60 BAY STREET** **NY UST** **N/A**
< 1/8 **STATEN ISLAND, NY 10301** **NY Spills**
0.098 mi.
515 ft. **Site 5 of 7 in cluster CE**

Actual:
60 ft.

Focus Map:
9

LTANKS:

Name:	SPILL NUMBER 0203233
Address:	60 BAY ST
City,State,Zip:	STATEN ISLAND, NY
Spill Number/Closed Date:	0203233 / 2004-07-27
Facility ID:	0203233
Site ID:	222366
Spill Date:	2002-06-26
Spill Cause:	Tank Test Failure
Spill Source:	Private Dwelling
Spill Class:	B3
Cleanup Ceased:	Not reported
SWIS:	4301
Investigator:	CESAWYER
Referred To:	Not reported
Reported to Dept:	2002-06-26
CID:	205
Water Affected:	Not reported
Spill Notifier:	Responsible Party
Last Inspection:	Not reported
Recommended Penalty:	False
Meets Standard:	False
UST Involvement:	False
Remediation Phase:	0
Date Entered In Computer:	2002-06-26
Spill Record Last Update:	2004-07-27
Spiller Name:	OWNER

ALLIED 60 BAY STREET LLC (Continued) **U001836885**

Spiller Company:	MUSS DEVELOPMENT
Spiller Address:	60 BAY ST
Spiller County:	001
Spiller Contact:	CALLER
Spiller Phone:	Not reported
Spiller Extention:	Not reported
DEC Region:	2
DER Facility ID:	183860
DEC Memo:	"Prior to Sept, 2004 data translation this spill Lead_DEC Field was SAWYER 1/6/04-Vought-Spill transferred from Vought to Austin. 1/27/04 - Sawyer - Spill transferred from Austin to Sawyer. 7/21/04 - Sawyer - Called Phil Ryan at Tanknowlogy and he is going to find documentation on spill cleanup. Phil Ryan 413 733 797. He has given me passed tank test from 9/15/03. I need to talk to some one at Muss Development (718)761 8008 to get documentation of work, because we do not have it on file. 7/27/04 - Sawyer - Received repair documentation from Wanye at Muss Development. Dou Plumbing and Heating repared the vent lines and the tank passed. Closed. "
Remarks:	""

All Materials:

Site ID:	222366
Operable Unit ID:	856190
Operable Unit:	01
Material ID:	521060
Material Code:	0001A
Material Name:	#2 fuel oil
Case No.:	Not reported
Material FA:	Petroleum
Quantity:	.00
Units:	G
Recovered:	.00
Oxygenate:	Not reported

UST:

Name:	ALLIED 60 BAY STREET LLC
Address:	60 BAY STREET
City,State,Zip:	STATEN ISLAND, NY 10301
Id/Status:	2-322687 / Active
Program Type:	PBS
Region:	STATE
DEC Region:	2
Expiration Date:	08/28/2022
UTM X:	578153.95344
UTM Y:	4499246.79660
Site Type:	Apartment Building/Office Building

Affiliation Records:

Site Id:	15047
Affiliation Type:	Facility Owner
Company Name:	60 BAY STREET LLC
Contact Type:	MANAGING AGENT / SR VP
Contact Name:	RONALD S. ZECCARDI
Address1:	118-35 QUEENS BOULEVARD
Address2:	Not reported
City:	FOREST HILLS
State:	NY

ALLIED 60 BAY STREET LLC (Continued) **U001836885**

Zip Code:	11375
Country Code:	001
Phone:	(718) 263-3800
EMail:	Not reported
Fax Number:	Not reported
Modified By:	DMPOKRZY
Date Last Modified:	2017-09-26

Site Id:	15047
Affiliation Type:	Mail Contact
Company Name:	60 BAY STREET LLC
Contact Type:	Not reported
Contact Name:	KEN KONFONG
Address1:	118-35 QUEENS BOULEVARD
Address2:	Not reported
City:	FOREST HILLS
State:	NY
Zip Code:	11375
Country Code:	001
Phone:	(718) 263-3800
EMail:	KKONFONG@MUSS.COM
Fax Number:	Not reported
Modified By:	MSBAPTIS
Date Last Modified:	2012-08-30

Site Id:	15047
Affiliation Type:	Facility Operator
Company Name:	60 BAY ST
Contact Type:	Not reported
Contact Name:	WAYNE LEFBERG
Address1:	Not reported
Address2:	Not reported
City:	Not reported
State:	NN
Zip Code:	Not reported
Country Code:	001
Phone:	(718) 273-5354
EMail:	Not reported
Fax Number:	Not reported
Modified By:	TRANSLAT
Date Last Modified:	2004-03-04

Site Id:	15047
Affiliation Type:	Emergency Contact
Company Name:	60 BAY STREET LLC
Contact Type:	Not reported
Contact Name:	WAYNE LEFBERG
Address1:	Not reported
Address2:	Not reported
City:	Not reported
State:	NN
Zip Code:	Not reported
Country Code:	999
Phone:	(718) 614-8132
EMail:	Not reported
Fax Number:	Not reported
Modified By:	DXLIVING

ALLIED 60 BAY STREET LLC (Continued) **U001836885**

Date Last Modified: 2007-06-25

Tank Info:

Tank Number: 001
Tank ID: 19980
Tank Status: In Service
Material Name: In Service
Capacity Gallons: 7500
Install Date: 11/01/1970
Date Tank Closed: Not reported
Registered: True
Tank Location: Underground
Tank Type: Steel/carbon steel
Material Code: 0001
Common Name of Substance: #2 Fuel Oil (On-Site Consumption)

Tightness Test Method: 21
Date Test: 02/22/2017
Next Test Date: 02/22/2018
Pipe Model: Not reported
Modified By: BKFALVEY
Last Modified: 09/26/2018

Equipment Records:

B00 - Tank External Protection - None
C00 - Pipe Location - No Piping
F00 - Pipe External Protection - None
A00 - Tank Internal Protection - None
D01 - Pipe Type - Steel/Carbon Steel/Iron
H00 - Tank Leak Detection - None
I04 - Overfill - Product Level Gauge (A/G)
G00 - Tank Secondary Containment - None

SPILLS:

Name: 60 BAY ST
Address: 60 BAY ST
City,State,Zip: STATEN ISLAND, NY
Spill Number/Closed Date: 9713889 / 1998-03-26
Facility ID: 9713889
Facility Type: ER
DER Facility ID: 183860
Site ID: 222367
DEC Region: 2
Spill Cause: Equipment Failure
Spill Class: C3
SWIS: 4301
Spill Date: 1998-03-16
Investigator: JHOCONNE
Referred To: Not reported
Reported to Dept: 1998-03-16
CID: 351
Water Affected: Not reported
Spill Source: Commercial/Industrial
Spill Notifier: Federal Government
Cleanup Ceased: Not reported
Cleanup Meets Std: False

ALLIED 60 BAY STREET LLC (Continued) **U001836885**

Last Inspection:	Not reported
Recommended Penalty:	False
UST Trust:	False
Remediation Phase:	0
Date Entered In Computer:	1998-03-16
Spill Record Last Update:	1998-03-26
Spiller Name:	STEVEN ROMERO
Spiller Company:	CON EDISON
Spiller Address:	4 IRVING PLACE
Spiller Company:	001
Contact Name:	STEVEN ROMERO
DEC Memo:	"Prior to Sept, 2004 data translation this spill Lead_DEC Field was O'CONNELL 3/16/98 - Con Ed (Glenn Newell) responded to site. Leak in transformer in vault. Direct sewer connection to plant - no catch basins affected."
Remarks:	"TRANSFORMER LEAK CAUSED SPILL"

All Materials:

Site ID:	222367
Operable Unit ID:	1056736
Operable Unit:	01
Material ID:	324881
Material Code:	0020A
Material Name:	transformer oil
Case No.:	Not reported
Material FA:	Petroleum
Quantity:	.00
Units:	G
Recovered:	.00
Oxygenate:	Not reported

Name:	TEN GAL LEAK FROM XFMR IN TS #7293
Address:	60 BAY STREET
City,State,Zip:	STATEN ISLAND, NY
Spill Number/Closed Date:	0709778 / 2008-02-20
Facility ID:	0709778
Facility Type:	ER
DER Facility ID:	340535
Site ID:	390914
DEC Region:	2
Spill Cause:	Equipment Failure
Spill Class:	C4
SWIS:	4301
Spill Date:	2007-12-11
Investigator:	gdbreen
Referred To:	Not reported
Reported to Dept:	2007-12-11
CID:	444
Water Affected:	Not reported
Spill Source:	Commercial/Industrial
Spill Notifier:	Responsible Party
Cleanup Ceased:	Not reported
Cleanup Meets Std:	False
Last Inspection:	Not reported
Recommended Penalty:	False
UST Trust:	Not reported
Remediation Phase:	0

ALLIED 60 BAY STREET LLC (Continued) **U001836885**

Date Entered In Computer:	2007-12-11
Spill Record Last Update:	2008-02-20
Spiller Name:	ERTSDESK
Spiller Company:	CON EDISON TS#7293
Spiller Address:	60 BAY STREET
Spiller Company:	999
Contact Name:	ERTSDESK
DEC Memo:	"02/20/08 - See eDocs for Con Ed report detailing cleanup and closure. 209106. see eDocs"
Remarks:	"NO TO 5 QUESTIONS: CLEAN UP IN PROGRESS. 209106"

All Materials:

Site ID:	390914
Operable Unit ID:	1148000
Operable Unit:	01
Material ID:	2138481
Material Code:	0020A
Material Name:	transformer oil
Case No.:	Not reported
Material FA:	Petroleum
Quantity:	10.00
Units:	G
Recovered:	.00
Oxygenate:	Not reported

CE458 **CON ED - MH 7293** **RCRA NonGen / NLR** **1007206302**
SW **60 BAY ST** **NY MANIFEST** **NYP004007555**
< 1/8 **STATEN ISLAND, NY 10301**
0.098 mi.
515 ft. **Site 6 of 7 in cluster CE**

Actual:
60 ft.

Focus Map:
9

RCRA NonGen / NLR:

Date form received by agency:	02/28/1998
Facility name:	CON ED - MH 7293
Facility address:	60 BAY ST E/S 269' NNC SLOSSEN TER STATEN ISLAND, NY 10301-0000
EPA ID:	NYP004007555
Mailing address:	CONSOLIDATED EDISON INC 4 IRVING PL RM 300 NEW YORK, NY 10003-0000
Contact:	ANTHONY DRUMMINGS
Contact address:	CONSOLIDATED EDISON INC NEW YORK, NY 10003-0000
Contact country:	US
Contact telephone:	212-460-3770
Contact email:	Not reported
EPA Region:	02
Classification:	Non-Generator
Description:	Handler: Non-Generators do not presently generate hazardous waste

Handler Activities Summary:

U.S. importer of hazardous waste:	No
Mixed waste (haz. and radioactive):	No
Recycler of hazardous waste:	No
Transporter of hazardous waste:	No
Treater, storer or disposer of HW:	No

CON ED - MH 7293 (Continued) **1007206302**

Underground injection activity: No
On-site burner exemption: No
Furnace exemption: No
Used oil fuel burner: No
Used oil processor: No
User oil refiner: No
Used oil fuel marketer to burner: No
Used oil Specification marketer: No
Used oil transfer facility: No
Used oil transporter: No

Historical Generators:
Date form received by agency: 02/27/1998
Site name: CON ED - MH 7293
Classification: Not a generator, verified

Date form received by agency: 02/26/1998
Site name: CON ED - MH 7293
Classification: Large Quantity Generator

Violation Status: No violations found

NY MANIFEST:
Name: CONSOLIDATED EDISON
Address: 60 BAY ST
City,State,Zip: STATEN ISLAND, NY 10301-0000
Country: USA
EPA ID: NYP004007555
Facility Status: Not reported
Location Address 1: V 7293 - 60 BAY ST
Code: BP
Location Address 2: Not reported
Total Tanks: Not reported
Location City: QUEENS
Location State: NY
Location Zip: Not reported
Location Zip 4: Not reported

NY MANIFEST:
EPAID: NYP004007555
Mailing Name: CONSOLIDATED EDISON
Mailing Contact: FRANKLIN MURRAY
Mailing Address 1: 4 IRVING PLACE RM 828
Mailing Address 2: Not reported
Mailing City: NEW YORK
Mailing State: NY
Mailing Zip: 10003
Mailing Zip 4: Not reported
Mailing Country: USA
Mailing Phone: 2124602808

NY MANIFEST:
Document ID: NYG0251496
Manifest Status: C
seq: Not reported
Year: 1997
Trans1 State ID: GX3213

CON ED - MH 7293 (Continued) **1007206302**

Trans2 State ID:	Not reported
Generator Ship Date:	06/03/1997
Trans1 Recv Date:	06/03/1997
Trans2 Recv Date:	/ /
TSD Site Recv Date:	06/03/1997
Part A Recv Date:	06/12/1997
Part B Recv Date:	06/13/1997
Generator EPA ID:	NYP004007555
Trans1 EPA ID:	NYD006982359
Trans2 EPA ID:	Not reported
TSDF ID 1:	NYD980593636
TSDF ID 2:	Not reported
Manifest Tracking Number:	Not reported
Import Indicator:	Not reported
Export Indicator:	Not reported
Discr Quantity Indicator:	Not reported
Discr Type Indicator:	Not reported
Discr Residue Indicator:	Not reported
Discr Partial Reject Indicator:	Not reported
Discr Full Reject Indicator:	Not reported
Manifest Ref Number:	Not reported
Alt Facility RCRA ID:	Not reported
Alt Facility Sign Date:	Not reported
MGMT Method Type Code:	Not reported
Waste Code:	B003 - PETROLEUM OIL WITH 500 PPM OR > PCB
Waste Code:	Not reported
Waste Code:	Not reported
Waste Code:	Not reported
Waste Code:	Not reported
Waste Code:	Not reported
Quantity:	01064
Units:	K - Kilograms (2.2 pounds)
Number of Containers:	001
Container Type:	TT - Cargo tank, tank trucks
Handling Method:	T Chemical, physical, or biological treatment.
Specific Gravity:	100

Click this hyperlink while viewing on your computer to access
-1 additional NY MANIFEST: record(s) in the EDR Site Report.

CI459 **CASTLETON PRESERVATION, LLC** **NY UST** **U003127452**
SW **165 3SAINT MARKS PLACE** **N/A**
< 1/8 **STATEN ISLAND, NY 10301**
0.098 mi.
520 ft. **Site 1 of 3 in cluster CI**

Actual:
111 ft.

Focus Map:
8

UST:

Name:	CASTLETON PRESERVATION, LLC
Address:	165 3SAINT MARKS PLACE
City,State,Zip:	STATEN ISLAND, NY 10301
Id/Status:	2-056170 / Active
Program Type:	PBS
Region:	STATE
DEC Region:	2
Expiration Date:	06/29/2020
UTM X:	577696.43941
UTM Y:	4499831.80006

CASTLETON PRESERVATION, LLC (Continued) **U003127452**

Site Type: Apartment Building/Office Building

Affiliation Records:

Site Id: 901
Affiliation Type: Facility Owner
Company Name: CASTLETON PRESERVATION, LLC
Contact Type: COMPLINACE COORDINATOR
Contact Name: KATINA V. VAZQUEZ
Address1: 156 WILLIAM ST 10TH FLOOR
Address2: Not reported
City: NEW YORK
State: NY
Zip Code: 10038
Country Code: 001
Phone: (212) 843-3783
EMail: Not reported
Fax Number: Not reported
Modified By: LXZIELIN
Date Last Modified: 2017-11-16

Site Id: 901
Affiliation Type: Mail Contact
Company Name: STELLAR MANAGEMENT
Contact Type: Not reported
Contact Name: KATINA VAZQUEZ
Address1: 156 WILLIAM ST
Address2: 10TH FLOOR
City: NEW YORK
State: NY
Zip Code: 10038
Country Code: 001
Phone: (212) 843-3783
EMail: KVAZQUEZ@STELLARMANAGEMENT.COM
Fax Number: Not reported
Modified By: LXZIELIN
Date Last Modified: 2017-11-16

Site Id: 901
Affiliation Type: Facility Operator
Company Name: CASTLETON PRESERVATION, LLC
Contact Type: Not reported
Contact Name: NA
Address1: Not reported
Address2: Not reported
City: Not reported
State: NN
Zip Code: Not reported
Country Code: 001
Phone: (917) 731-2250
EMail: Not reported
Fax Number: Not reported
Modified By: LXZIELIN
Date Last Modified: 2017-11-16

Site Id: 901
Affiliation Type: Emergency Contact
Company Name: CASTLETON PRESERVATION, LLC
Contact Type: Not reported

CASTLETON PRESERVATION, LLC (Continued) **U003127452**

Contact Name:	DAVE
Address1:	Not reported
Address2:	Not reported
City:	Not reported
State:	NN
Zip Code:	Not reported
Country Code:	999
Phone:	(917) 731-2250
EMail:	Not reported
Fax Number:	Not reported
Modified By:	DAFRANCI
Date Last Modified:	2017-09-05

Tank Info:

Tank Number:	001
Tank ID:	1866
Tank Status:	Closed - In Place
Material Name:	Closed - In Place
Capacity Gallons:	25000
Install Date:	06/01/1973
Date Tank Closed:	05/11/2017
Registered:	True
Tank Location:	Underground
Tank Type:	Steel/carbon steel
Material Code:	0001
Common Name of Substance:	#2 Fuel Oil (On-Site Consumption)
Tightness Test Method:	21
Date Test:	Not reported
Next Test Date:	Not reported
Pipe Model:	Not reported
Modified By:	LXZIELIN
Last Modified:	11/16/2017

Equipment Records:

K00 - Spill Prevention - None
A00 - Tank Internal Protection - None
D01 - Pipe Type - Steel/Carbon Steel/Iron
L09 - Piping Leak Detection - Exempt Suction Piping
E00 - Piping Secondary Containment - None
H00 - Tank Leak Detection - None
F00 - Pipe External Protection - None
B00 - Tank External Protection - None
C00 - Pipe Location - No Piping
G00 - Tank Secondary Containment - None
J02 - Dispenser - Suction Dispenser
I04 - Overfill - Product Level Gauge (A/G)

Tank Number:	002
Tank ID:	1867
Tank Status:	Closed - In Place
Material Name:	Closed - In Place
Capacity Gallons:	25000
Install Date:	06/01/1973
Date Tank Closed:	05/11/2017

CASTLETON PRESERVATION, LLC (Continued) **U003127452**

Registered:	True
Tank Location:	Underground
Tank Type:	Steel/carbon steel
Material Code:	0001
Common Name of Substance:	#2 Fuel Oil (On-Site Consumption)
Tightness Test Method:	21
Date Test:	Not reported
Next Test Date:	Not reported
Pipe Model:	Not reported
Modified By:	LXZIELIN
Last Modified:	11/16/2017

Equipment Records:

K00 - Spill Prevention - None
A00 - Tank Internal Protection - None
D01 - Pipe Type - Steel/Carbon Steel/Iron
L09 - Piping Leak Detection - Exempt Suction Piping
E00 - Piping Secondary Containment - None
H00 - Tank Leak Detection - None
F00 - Pipe External Protection - None
B00 - Tank External Protection - None
C00 - Pipe Location - No Piping
G00 - Tank Secondary Containment - None
J02 - Dispenser - Suction Dispenser
I04 - Overfill - Product Level Gauge (A/G)

CI460 **APARTMENT BLDG.** **NY LTANKS S102560292**
SW **165 ST. MARKS PLACE** **NY Spills N/A**
< 1/8 **STATEN ISLAND, NY**
0.098 mi.
520 ft. **Site 2 of 3 in cluster CI**

Actual:
111 ft.

Focus Map:
8

LTANKS:

Name:	APARTMENT BLDG.
Address:	165 ST. MARKS PLACE
City,State,Zip:	STATEN ISLAND, NY
Spill Number/Closed Date:	0803628 / 2008-07-02
Facility ID:	0803628
Site ID:	400394
Spill Date:	2008-06-26
Spill Cause:	Tank Test Failure
Spill Source:	Institutional, Educational, Gov., Other
Spill Class:	C4
Cleanup Ceased:	Not reported
SWIS:	4301
Investigator:	smsanges
Referred To:	Not reported
Reported to Dept:	2008-06-26
CID:	406
Water Affected:	Not reported
Spill Notifier:	Tank Tester
Last Inspection:	Not reported
Recommended Penalty:	False
Meets Standard:	False
UST Involvement:	Not reported
Remediation Phase:	0
Date Entered In Computer:	2008-06-26

APARTMENT BLDG. (Continued) **S102560292**

Spill Record Last Update:	2008-07-02
Spiller Name:	PHIL LAZIN
Spiller Company:	APARTMENT BLDG.
Spiller Address:	165 ST. MARKS PLACE
Spiller County:	001
Spiller Contact:	PHIL LAZIN
Spiller Phone:	(516) 375-5890
Spiller Extention:	Not reported
DEC Region:	2
DER Facility ID:	349678
DEC Memo:	"Cardinal Tank completed the repairs. He said the dry leak came from a stick line and an old levelometer gauge. These parts were removed and no contaminated soil was found."
Remarks:	"Tank is empty... dry portion leak. Recommend uncover, retest and recheck."

All TTF:

Facility ID:	0803628
Spill Number:	0803628
Spill Tank Test:	2486384
Site ID:	400394
Tank Number:	1
Tank Size:	25000
Material:	0002
EPA UST:	Not reported
UST:	True
Cause:	04
Source:	99
Test Method:	03
Test Method 2:	Horner EZ Check I or II
Leak Rate:	.00
Gross Fail:	Not reported
Modified By:	Watchdog
Last Modified Date:	Not reported

All Materials:

Site ID:	400394
Operable Unit ID:	1157222
Operable Unit:	01
Material ID:	2148239
Material Code:	0002A
Material Name:	#4 fuel oil
Case No.:	Not reported
Material FA:	Petroleum
Quantity:	.00
Units:	G
Recovered:	.00
Oxygenate:	Not reported

SPILLS:

Name:	165 ST MARKS PL
Address:	165 ST MARKS PL
City,State,Zip:	STATEN ISLAND, NY
Spill Number/Closed Date:	9613326 / 1997-02-25
Facility ID:	9613326
Facility Type:	ER

APARTMENT BLDG. (Continued) **S102560292**

DER Facility ID:	99159
Site ID:	113633
DEC Region:	2
Spill Cause:	Equipment Failure
Spill Class:	C4
SWIS:	4301
Spill Date:	1997-02-11
Investigator:	MCTIBBE
Referred To:	Not reported
Reported to Dept:	1997-02-11
CID:	297
Water Affected:	Not reported
Spill Source:	Commercial Vehicle
Spill Notifier:	Responsible Party
Cleanup Ceased:	Not reported
Cleanup Meets Std:	False
Last Inspection:	Not reported
Recommended Penalty:	False
UST Trust:	False
Remediation Phase:	0
Date Entered In Computer:	1997-02-11
Spill Record Last Update:	2004-07-02
Spiller Name:	HOWARD GOLDMAN
Spiller Company:	AMERADA HESS
Spiller Address:	1 HESS PLAZA
Spiller Company:	001
Contact Name:	Not reported
DEC Memo:	"Prior to Sept, 2004 data translation this spill Lead_DEC Field was TIBBE CLEANED BY OIL CO."
Remarks:	"THE OIL CAME OUT OF THE DOME COVER WHEN THE TRUCK WAS PARKED ON A HILL IFO ABOVE RESIDENCE"

All Materials:

Site ID:	113633
Operable Unit ID:	1044768
Operable Unit:	01
Material ID:	338434
Material Code:	0002A
Material Name:	#4 fuel oil
Case No.:	Not reported
Material FA:	Petroleum
Quantity:	5.00
Units:	G
Recovered:	.00
Oxygenate:	Not reported

CJ461 **SOTS LEASING CORP** **NY SWF/LF** **1000245062**
SSE **1741 RICHMOND TER** **NY SWRCY** **NYD986876068**
< 1/8 **STATEN ISLAND, NY 10310** **RCRA NonGen / NLR**
0.098 mi. **FINDS**
520 ft. **Site 1 of 6 in cluster CJ** **ECHO**

Actual:
9 ft.

Focus Map:
7

SWF/LF:

Name:	SOTS LEASING CORP
Address:	1741 RICHMOND TERRACE
City,State,Zip:	STATEN ISLAND, NY 10310
Flag:	INACTIVE

SOTS LEASING CORP (Continued) **1000245062**

Region Code:	2
Phone Number:	7188150660
Owner Name:	Not reported
Owner Type:	Not reported
Owner Address:	Not reported
Owner Addr2:	Not reported
Owner City,St,Zip:	Not reported
Owner Email:	Not reported
Owner Phone:	Not reported
Contact Name:	MICHAEL SCERBO
Contact Address:	Not reported
Contact Addr2:	Not reported
Contact City,St,Zip:	Not reported
Contact Email:	Not reported
Contact Phone:	Not reported
Activity Desc:	C&D processing - registration
Activity Number:	[43W45]
Active:	No
East Coordinate:	574009
North Coordinate:	4498893
Accuracy Code:	Not reported
Regulatory Status:	Not reported
Waste Type:	Not reported
Authorization #:	Not reported
Authorization Date:	Not reported
Expiration Date:	Not reported
Operator Name:	Not reported
Operator Type:	Not reported
Laste Date:	Not reported

Name:	D.W.A.I. TRUCKING CORP.
Address:	1741 RICHMOND TEERRACE
City,State,Zip:	STATEN ISLAND, NY 10310
Flag:	INACTIVE
Region Code:	2
Phone Number:	7188166561
Owner Name:	Not reported
Owner Type:	Not reported
Owner Address:	Not reported
Owner Addr2:	Not reported
Owner City,St,Zip:	Not reported
Owner Email:	Not reported
Owner Phone:	Not reported
Contact Name:	MIKE SCERBO; OPERATER
Contact Address:	Not reported
Contact Addr2:	Not reported
Contact City,St,Zip:	Not reported
Contact Email:	Not reported
Contact Phone:	Not reported
Activity Desc:	Transfer station - permit
Activity Number:	[43T18]
Active:	No
East Coordinate:	574100
North Coordinate:	4498900
Accuracy Code:	Not reported
Regulatory Status:	Not reported
Waste Type:	Not reported

SOTS LEASING CORP (Continued) **1000245062**

Authorization #: 2-6401-00059
Authorization Date: Not reported
Expiration Date: Not reported
Operator Name: Not reported
Operator Type: Not reported
Laste Date: Not reported

SWRCY:
Name: SOTS LEASING CORP
Address: 1741 RICHMOND TERRACE
City,State,Zip: STATEN ISLAND, NY 10310
Region: 2
Facility Address 2: Not reported
Phone Number: 7188150660
Owner Type: Not reported
Owner Name: Not reported
Owner Address: Not reported
Owner Address 2: Not reported
Owner City,St,Zip: Not reported
Owner Email: Not reported
Owner Phone: Not reported
Contact Name: MICHAEL SCERBO
Contact Address: Not reported
Contact Address 2: Not reported
Contact City,St,Zip: Not reported
Contact Email: Not reported
Contact Phone: Not reported
Activity Desc: RHRF - registration
Activity Number: [43M45]
Active: No
East Coordinate: 574009
North Coordinate: 4498893
Accuracy Code: Not reported
Regulatory Status: Not reported
Permit #: Not reported
Auth. Date: Not reported
Expiration Date: Not reported
Waste Types: Not reported
Operator Name: Not reported
Operator Type: Not reported
Last Date: Not reported

RCRA NonGen / NLR:
Date form received by agency: 01/01/2007
Facility name: SOTS LEASING CORP
Facility address: 1741 RICHMOND TER
STATEN ISLAND, NY 10310
EPA ID: NYD986876068
Mailing address: RICHMOND TER
STATEN ISLAND, NY 10310
Contact: MICHAEL SCERBO
Contact address: RICHMOND TER
STATEN ISLAND, NY 10310
Contact country: US
Contact telephone: 718-876-0004
Contact email: Not reported

SOTS LEASING CORP (Continued) **1000245062**

EPA Region: 02
Classification: Non-Generator
Description: Handler: Non-Generators do not presently generate hazardous waste

Owner/Operator Summary:
Owner/operator name: MICHAEL SCERBO
Owner/operator address: 1741 RICHMOND TER
STATEN ISLAND, NY 10310
Owner/operator country: US
Owner/operator telephone: 718-815-0660
Owner/operator email: Not reported
Owner/operator fax: Not reported
Owner/operator extension: Not reported
Legal status: Private
Owner/Operator Type: Operator
Owner/Op start date: Not reported
Owner/Op end date: Not reported

Owner/operator name: MICHAEL SCERBO
Owner/operator address: 1741 RICHMOND TER
STATEN ISLAND, NY 10310
Owner/operator country: US
Owner/operator telephone: 718-815-0660
Owner/operator email: Not reported
Owner/operator fax: Not reported
Owner/operator extension: Not reported
Legal status: Private
Owner/Operator Type: Owner
Owner/Op start date: Not reported
Owner/Op end date: Not reported

Handler Activities Summary:
U.S. importer of hazardous waste: No
Mixed waste (haz. and radioactive): No
Recycler of hazardous waste: No
Transporter of hazardous waste: No
Treater, storer or disposer of HW: No
Underground injection activity: No
On-site burner exemption: No
Furnace exemption: No
Used oil fuel burner: No
Used oil processor: No
User oil refiner: No
Used oil fuel marketer to burner: No
Used oil Specification marketer: No
Used oil transfer facility: No
Used oil transporter: No

Historical Generators:
Date form received by agency: 01/01/2006
Site name: SOTS LEASING CORP
Classification: Not a generator, verified

Date form received by agency: 06/02/1998
Site name: SOTS LEASING CORP
Classification: Not a generator, verified

SOTS LEASING CORP (Continued) **1000245062**

Hazardous Waste Summary:

. Waste code: X003
. Waste name: OTHER STATE REGULATED WASTES [i.e., DIESEL FUEL, GASOLINE AND HOME HEATING OIL]

Violation Status: No violations found

FINDS:

Registry ID: 110004438243

Environmental Interest/Information System
RCRAInfo is a national information system that supports the Resource Conservation and Recovery Act (RCRA) program through the tracking of events and activities related to facilities that generate, transport, and treat, store, or dispose of hazardous waste. RCRAInfo allows RCRA program staff to track the notification, permit, compliance, and corrective action activities required under RCRA.

Click this hyperlink while viewing on your computer to access additional FINDS: detail in the EDR Site Report.

ECHO:
Envid: 1000245062
Registry ID: 110004438243
DFR URL: http://echo.epa.gov/detailed-facility-report?fid=110004438243

CJ462 **JESUS ALBARACIN** **NY AST** **A100301023**
SSE **1741 RICHMOND TERRACE** **N/A**
< 1/8 **STATEN ISLAND, NY 10310**
0.098 mi.
520 ft. **Site 2 of 6 in cluster CJ**

Actual:
9 ft.

Focus Map:
7

AST:
Name: JESUS ALBARACIN
Address: 1741 RICHMOND TERRACE
City,State,Zip: STATEN ISLAND, NY 10310
Region: STATE
DEC Region: 2
Site Status: Unregulated/Closed
Facility Id: 2-609380
Program Type: PBS
UTM X: 574011.53923
UTM Y: 4498884.23571
Expiration Date: N/A
Site Type: Trucking/Transportation/Fleet Operation

Affiliation Records:
Site Id: 31224
Affiliation Type: Facility Owner
Company Name: MICHAEL SCERBO
Contact Type: Not reported
Contact Name: Not reported
Address1: 1741 RICHMOND TERRACE
Address2: Not reported
City: STATEN ISLAND

JESUS ALBARACIN (Continued) **A100301023**

State: NY
Zip Code: 10310
Country Code: 001
Phone: (917) 567-7719
EMail: Not reported
Fax Number: Not reported
Modified By: TRANSLAT
Date Last Modified: 2004-03-04

Site Id: 31224
Affiliation Type: Mail Contact
Company Name: MICHAEL SCERBO
Contact Type: Not reported
Contact Name: Not reported
Address1: 1741 RICHMOND TERRACE
Address2: Not reported
City: STATEN ISLAND
State: NY
Zip Code: 10310
Country Code: 001
Phone: (917) 567-7719
EMail: Not reported
Fax Number: Not reported
Modified By: TRANSLAT
Date Last Modified: 2004-03-04

Site Id: 31224
Affiliation Type: Facility Operator
Company Name: JESUS ALBARACIN
Contact Type: Not reported
Contact Name: JESUS ALBARACIN
Address1: Not reported
Address2: Not reported
City: Not reported
State: NN
Zip Code: Not reported
Country Code: 001
Phone: (718) 447-8884
EMail: Not reported
Fax Number: Not reported
Modified By: TRANSLAT
Date Last Modified: 2004-03-04

Site Id: 31224
Affiliation Type: Emergency Contact
Company Name: MICHAEL SCERBO
Contact Type: Not reported
Contact Name: JESUS ALBARACIN
Address1: Not reported
Address2: Not reported
City: Not reported
State: NN
Zip Code: Not reported
Country Code: 001
Phone: (718) 983-6933
EMail: Not reported
Fax Number: Not reported

JESUS ALBARACIN (Continued) **A100301023**

Modified By: TRANSLAT
Date Last Modified: 2004-03-04

Tank Info:

Tank Number: 1
Tank Id: 67264
Material Code: 0022
Common Name of Substance: Waste Oil/Used Oil

Equipment Records:

H00 - Tank Leak Detection - None
I00 - Overfill - None
B00 - Tank External Protection - None
C00 - Pipe Location - No Piping
F00 - Pipe External Protection - None
A00 - Tank Internal Protection - None
D00 - Pipe Type - No Piping
J00 - Dispenser - None
G00 - Tank Secondary Containment - None

Tank Location: Aboveground - contact with soil.... Tank bottom rests on soil, allowing no visual inspection.
Tank Type: Steel/Carbon Steel/Iron
Tank Status: Closed - In Place
Pipe Model: Not reported
Install Date: 11/01/2003
Capacity Gallons: 275
Tightness Test Method: NN
Date Test: Not reported
Next Test Date: Not reported
Date Tank Closed: 09/01/2006
Register: True
Modified By: DXLIVING
Last Modified: 04/14/2017
Material Name: waste oil/used oil

CD463 **NYC ECONOMIC DEV - BALLPARK AT ST GEORGE** **RCRA NonGen / NLR** **1001485609**
NNW **RICHMOND TER NICHOLAS & WALL** **NY MANIFEST** **NYR000070201**
< 1/8 **STATEN ISLAND, NY 10301**
0.098 mi.
520 ft. **Site 2 of 2 in cluster CD**

Actual:
8 ft.

Focus Map:
6

RCRA NonGen / NLR:
Date form received by agency: 01/01/2007
Facility name: NYC ECONOMIC DEV - BALLPARK AT ST GEORGE
Facility address: RICHMOND TER NICHOLAS & WALL
ST BLK 2 LOT 20 N SIDE
STATEN ISLAND, NY 10301
EPA ID: NYR000070201
Mailing address: WILLIAM ST
NEW YORK, NY 10038
Contact: KAY ZIAS
Contact address: WILLIAM ST
NEW YORK, NY 10038
Contact country: US
Contact telephone: 212-312-3752
Contact email: Not reported

NYC ECONOMIC DEV - BALLPARK AT ST GEORGE (Continued) **1001485609**

EPA Region: 02
Classification: Non-Generator
Description: Handler: Non-Generators do not presently generate hazardous waste

Owner/Operator Summary:
Owner/operator name: NYC ECONOMIC DEVELOPMENT CORP
Owner/operator address: 110 WILLIAM ST
NEW YORK, NY 10038
Owner/operator country: US
Owner/operator telephone: 212-312-3752
Owner/operator email: Not reported
Owner/operator fax: Not reported
Owner/operator extension: Not reported
Legal status: Private
Owner/Operator Type: Owner
Owner/Op start date: Not reported
Owner/Op end date: Not reported

Owner/operator name: NYC ECONOMIC DEVELOPMENT CORP
Owner/operator address: 110 WILLIAM ST
NEW YORK, NY 10038
Owner/operator country: US
Owner/operator telephone: 212-312-3752
Owner/operator email: Not reported
Owner/operator fax: Not reported
Owner/operator extension: Not reported
Legal status: Private
Owner/Operator Type: Operator
Owner/Op start date: Not reported
Owner/Op end date: Not reported

Handler Activities Summary:
U.S. importer of hazardous waste: No
Mixed waste (haz. and radioactive): No
Recycler of hazardous waste: No
Transporter of hazardous waste: No
Treater, storer or disposer of HW: No
Underground injection activity: No
On-site burner exemption: No
Furnace exemption: No
Used oil fuel burner: No
Used oil processor: No
User oil refiner: No
Used oil fuel marketer to burner: No
Used oil Specification marketer: No
Used oil transfer facility: No
Used oil transporter: No

Historical Generators:
Date form received by agency: 01/01/2006
Site name: NYC ECONOMIC DEV - BALLPARK AT ST GEORGE
Classification: Not a generator, verified

Date form received by agency: 04/16/1999
Site name: NYC ECONOMIC DEV - BALLPARK AT ST GEORGE
Classification: Small Quantity Generator

NYC ECONOMIC DEV - BALLPARK AT ST GEORGE (Continued) **1001485609**

Hazardous Waste Summary:

. Waste code: B006
. Waste name: PCB transformers. PCB transformers means any transformer that contains 500 ppm PCB or greater.

. Waste code: D001
. Waste name: IGNITABLE WASTE

Violation Status: No violations found

NY MANIFEST:
Name: NYC ECONOMIC DEVELOPMENT CORP
Address: RICHMOND TER NICHOLAS & WALL
City,State,Zip: STATEN ISLAND, NY 10301
Country: USA
EPA ID: NYR000070201
Facility Status: Not reported
Location Address 1: BALLFIELD-75 RICHMOND TERRACE
Code: BP
Location Address 2: Not reported
Total Tanks: Not reported
Location City: STATEN ISLAND
Location State: NY
Location Zip: Not reported
Location Zip 4: Not reported

NY MANIFEST:
EPAID: NYR000070201
Mailing Name: NYC ECONOMIC DEVELOPMENT CORP
Mailing Contact: JOSEPH ANGOTTI
Mailing Address 1: 110 WILLIAM ST
Mailing Address 2: Not reported
Mailing City: NEW YORK
Mailing State: NY
Mailing Zip: 10030
Mailing Zip 4: Not reported
Mailing Country: USA
Mailing Phone: 2123123752

NY MANIFEST:
Document ID: MIA8029169
Manifest Status: Not reported
seq: 01
Year: 2000
Trans1 State ID: NYPA263
Trans2 State ID: Not reported
Generator Ship Date: 12/18/2000
Trans1 Recv Date: 12/18/2000
Trans2 Recv Date: Not reported
TSD Site Recv Date: 12/20/2000
Part A Recv Date: Not reported
Part B Recv Date: Not reported
Generator EPA ID: NYR000070201
Trans1 EPA ID: PAD146714878
Trans2 EPA ID: Not reported
TSDF ID 1: MID060975844

NYC ECONOMIC DEV - BALLPARK AT ST GEORGE (Continued) **1001485609**

TSDF ID 2:	Not reported
Manifest Tracking Number:	Not reported
Import Indicator:	Not reported
Export Indicator:	Not reported
Discr Quantity Indicator:	Not reported
Discr Type Indicator:	Not reported
Discr Residue Indicator:	Not reported
Discr Partial Reject Indicator:	Not reported
Discr Full Reject Indicator:	Not reported
Manifest Ref Number:	Not reported
Alt Facility RCRA ID:	Not reported
Alt Facility Sign Date:	Not reported
MGMT Method Type Code:	Not reported
Waste Code:	D001 - NON-LISTED IGNITABLE WASTES
Waste Code:	Not reported
Waste Code:	Not reported
Waste Code:	Not reported
Waste Code:	Not reported
Waste Code:	Not reported
Quantity:	00020
Units:	G - Gallons (liquids only)* (8.3 pounds)
Number of Containers:	001
Container Type:	DM - Metal drums, barrels
Handling Method:	B Incineration, heat recovery, burning.
Specific Gravity:	01.00

Click this hyperlink while viewing on your computer to access
-1 additional NY MANIFEST: record(s) in the EDR Site Report.

CK464 **PRIVATE RESIDENCE** **NY Spills** **S102560520**
SE **19 ST MARKS PL** **N/A**
< 1/8 **STATEN ISLAND, NY**
0.099 mi.
524 ft. **Site 1 of 3 in cluster CK**

Actual:
68 ft.

Focus Map:
8

SPILLS:

Name:	PRIVATE RESIDENCE
Address:	19 ST MARKS PL
City,State,Zip:	STATEN ISLAND, NY
Spill Number/Closed Date:	9615086 / 1997-04-01
Facility ID:	9615086
Facility Type:	ER
DER Facility ID:	251604
Site ID:	311913
DEC Region:	2
Spill Cause:	Equipment Failure
Spill Class:	C4
SWIS:	4301
Spill Date:	1997-03-31
Investigator:	MCTIBBE
Referred To:	Not reported
Reported to Dept:	1997-03-31
CID:	252
Water Affected:	Not reported
Spill Source:	Private Dwelling
Spill Notifier:	Other
Cleanup Ceased:	Not reported

PRIVATE RESIDENCE (Continued) **S102560520**

Cleanup Meets Std:	False
Last Inspection:	Not reported
Recommended Penalty:	False
UST Trust:	False
Remediation Phase:	0
Date Entered In Computer:	1997-03-31
Spill Record Last Update:	2004-07-20
Spiller Name:	FRANKCHIARELLO
Spiller Company:	PRIVATE RESIDENCE
Spiller Address:	19 ST MARKS PL
Spiller Company:	001
Contact Name:	FRANK CHIARELLO
DEC Memo:	"Prior to Sept, 2004 data translation this spill Lead_DEC Field was M TIBBE Repaired and cleaned."
Remarks:	"6 INCH DIAMETER OF STAIN ON BASEMENT FLOOR-OIL LINES TO BE REPAIRED AND CLEAN UP CREW ON SCENE"

All Materials:

Site ID:	311913
Operable Unit ID:	1042605
Operable Unit:	01
Material ID:	336621
Material Code:	0001A
Material Name:	#2 fuel oil
Case No.:	Not reported
Material FA:	Petroleum
Quantity:	.00
Units:	G
Recovered:	.00
Oxygenate:	Not reported

CK465 **19-17 ST.MARKS PLACE** **NY LTANKS** **S104276895**
SE **19-17 ST. MARKS PLACE** **N/A**
< 1/8 **STATEN ISLAND, NY**
0.099 mi.
524 ft. **Site 2 of 3 in cluster CK**

Actual:
68 ft.

Focus Map:
8

LTANKS:

Name:	19-17 ST.MARKS PLACE
Address:	19-17 ST. MARKS PLACE
City,State,Zip:	STATEN ISLAND, NY
Spill Number/Closed Date:	9614143 / 2004-10-05
Facility ID:	9614143
Site ID:	304871
Spill Date:	1997-03-05
Spill Cause:	Tank Test Failure
Spill Source:	Private Dwelling
Spill Class:	B3
Cleanup Ceased:	Not reported
SWIS:	4301
Investigator:	SMSANGES
Referred To:	Not reported
Reported to Dept:	1997-03-05
CID:	205
Water Affected:	Not reported
Spill Notifier:	Responsible Party
Last Inspection:	Not reported

19-17 ST.MARKS PLACE (Continued) **S104276895**

Recommended Penalty:	False
Meets Standard:	True
UST Involvement:	False
Remediation Phase:	0
Date Entered In Computer:	1997-03-05
Spill Record Last Update:	2004-10-05
Spiller Name:	Not reported
Spiller Company:	19-17 ST.MARKS PLACE
Spiller Address:	19-17 ST.MARKS PLACE
Spiller County:	001
Spiller Contact:	Not reported
Spiller Phone:	Not reported
Spiller Extention:	Not reported
DEC Region:	2
DER Facility ID:	246266
DEC Memo:	"10/5/2004 Sangesland reviewed a package of information submitted by property owner Robert Hayes. This information included the closing out (abandonment) of a buried tank (approx 1000 gal). In April 1997, Tyree Environmental ran a soil boring (geoprobe) along side the tank. Results from this testing showed no VOC or SVOC contamination. Spill Case Closed"
Remarks:	"TANK FAILED TEST."

All TTF:

Facility ID:	9614143
Spill Number:	9614143
Spill Tank Test:	1545007
Site ID:	304871
Tank Number:	1
Tank Size:	1000
Material:	0001
EPA UST:	Not reported
UST:	Not reported
Cause:	Not reported
Source:	Not reported
Test Method:	03
Test Method 2:	Horner EZ Check I or II
Leak Rate:	.00
Gross Fail:	Not reported
Modified By:	Spills
Last Modified Date:	Not reported

All Materials:

Site ID:	304871
Operable Unit ID:	1045579
Operable Unit:	01
Material ID:	339255
Material Code:	0001A
Material Name:	#2 fuel oil
Case No.:	Not reported
Material FA:	Petroleum
Quantity:	.00
Units:	G
Recovered:	.00
Oxygenate:	Not reported

466
South
< 1/8
0.099 mi.
525 ft.

SPILL NUMBER 0303651
95 VREELAND STREET
STATEN ISLAND, NY

NY Spills **S106015812**
N/A

Actual:
31 ft.

Focus Map:
7

SPILLS:

Name:	SPILL NUMBER 0303651
Address:	95 VREELAND STREET
City,State,Zip:	STATEN ISLAND, NY
Spill Number/Closed Date:	0303651 / 2003-08-19
Facility ID:	0303651
Facility Type:	ER
DER Facility ID:	86806
Site ID:	97441
DEC Region:	2
Spill Cause:	Equipment Failure
Spill Class:	C4
SWIS:	4301
Spill Date:	2003-07-07
Investigator:	SKARAKHA
Referred To:	Not reported
Reported to Dept:	2003-07-07
CID:	418
Water Affected:	Not reported
Spill Source:	Commercial/Industrial
Spill Notifier:	Responsible Party
Cleanup Ceased:	Not reported
Cleanup Meets Std:	False
Last Inspection:	Not reported
Recommended Penalty:	False
UST Trust:	False
Remediation Phase:	0
Date Entered In Computer:	2003-07-07
Spill Record Last Update:	2003-08-19
Spiller Name:	Not reported
Spiller Company:	CON EDISON
Spiller Address:	4 IRVING PLACE
Spiller Company:	001
Contact Name:	RON ELLIOTT
DEC Memo:	"Con Ed e2mis #149135: 07/07/03 @ 2115 hrs O.S. Moloughney reports after putting out flame on Transformer f/o 95 Vreeland St. He noticed that the transformer had started to leak onto asphalt street and concrete sidewalk. Fire and Smoke present again. Area protected with Bumpers and speedy dry and pads. Called in O.H. Supervisor to bring in crews to replace transformer and perform cleanup. 21:40 hrs Moloughney reports fire out and area secure. No sewers or waterways affected. DEMS report shows mfg date of transformer 10/1974. Will treat as 50 - 499 ppm PCB. NOTE: fire on top of transformer caused by insulation from service wire. Service needs to be replaced also. Unable to bag Transformer... too hot Area to be cleaned 2 ft X 6 ft asphalt street 6in X 8 ft of curb 4ft X 8 ft of sidewalk 07/08/03 @ 0430 Rotondo reports Transformer replaced on pole 31140 Area treated as 50 - 499. area double washed with citrus cleaner and double rinsed with water. Area cleaned 8 ft 6 in X 10 ft asphalt street, sidewalk and curb including 1 ft buffer around area affected debris (1 drum) taken to Victory Blvd pending analysis UPDATE 7/9/03 1120 Hrs. This report is being updated to provide the following information: 1) the finder was R. Moloughney, employee #98618, Operating Supervisor,

SPILL NUMBER 0303651 (Continued) **S106015812**

Control Center, 2) the statement above referring to the DEMS report should read report shows received date of transformer not mfg. date of transformer, 3) street area affected was 2'x8' and the area double washed with citru clean and double rinsed with water was 4'x10', 4) sidewalk area affected was 4'x8' and the area double washed with citru clean and double rinsed with water was 6'x10', 5) curb area affected was 6 x8' and the area double rashed with citru clean and double rinsed with water was 6 x10', 6) a sample was taken and sent to Chem Lab, 7) lab #03-05623-001 dated 7/8/03 indicates <1 PPM PCB, 8) one drum of waste was taken to VBSC and disposed of as non-hazardous waste and 9) the amount of the spill was 1 gallon."

Remarks: "transformer was on fire, and the fire is now out. Transformer cannot be bagged due to being to hot. Ref # 149135"

All Materials:

Site ID:	97441
Operable Unit ID:	870756
Operable Unit:	01
Material ID:	504517
Material Code:	0541A
Material Name:	dielectric fluid
Case No.:	Not reported
Material FA:	Petroleum
Quantity:	.00
Units:	G
Recovered:	.00
Oxygenate:	Not reported

467
North
< 1/8
0.100 mi.
526 ft.

Actual:
25 ft.

Focus Map:
6

FABER POOL **NY CBS** **S109375684**
RICHMOND TERRACE & FABER ST **N/A**
STATEN ISLAND, NY 10009

CBS:

Name:	FABER POOL
Address:	RICHMOND TERRACE & FABER ST
City,State,Zip:	STATEN ISLAND, NY 10009
CBS Number:	2-000477
Program Type:	CBS
Facility Status:	Unregulated/Closed
Expiration Date:	Not reported
Dec Region:	2
UTMX:	573131.18002
UTMY:	4499183.25989

468
South
< 1/8
0.100 mi.
528 ft.

TRANSFORMER PAD MOUNT CON ED
168 BRABANT ST
STATEN ISLAND, NY

NY Spills **S123661431**
N/A

Actual:
31 ft.

Focus Map:
5

SPILLS:

Name:	TRANSFORMER PAD MOUNT CON ED
Address:	168 BRABANT ST
City,State,Zip:	STATEN ISLAND, NY
Spill Number/Closed Date:	1811815 / 2019-05-20
Facility ID:	1811815
Facility Type:	ER
DER Facility ID:	535230
Site ID:	582769
DEC Region:	2
Spill Cause:	Equipment Failure
Spill Class:	C4
SWIS:	4301
Spill Date:	2019-02-26
Investigator:	RWAUSTIN
Referred To:	Not reported
Reported to Dept:	2019-02-26
CID:	Not reported
Water Affected:	Not reported
Spill Source:	Transformer
Spill Notifier:	Other
Cleanup Ceased:	Not reported
Cleanup Meets Std:	False
Last Inspection:	Not reported
Recommended Penalty:	False
UST Trust:	False
Remediation Phase:	0
Date Entered In Computer:	2019-02-26
Spill Record Last Update:	2019-05-20
Spiller Name:	CON EDISON
Spiller Company:	CON EDISON
Spiller Address:	168 BRABANT ST
Spiller Company:	999
Contact Name:	CON EDISON
DEC Memo:	"2/26/19 - Obligado - Pad mount transformer leaked to soil. Crew has removed the transformer and all impacted soil. EMIS 271572. 5/20/19 Austin Con Ed contained and cleaned up the spill See document files for further information Spill closed end"
Remarks:	"Spilled to soil. Cleanup is pending/crew is on scene."

All Materials:

Site ID:	582769
Operable Unit ID:	1330446
Operable Unit:	01
Material ID:	2339642
Material Code:	0016A
Material Name:	non PCB oil
Case No.:	Not reported
Material FA:	Petroleum
Quantity:	1.00
Units:	G
Recovered:	Not reported
Oxygenate:	Not reported

CF469 **SPILL NUMBER 0000086** **NY Spills** **S104650521**
North **52 VAN NAME AVE** **N/A**
< 1/8 **STATEN ISLAND, NY**
0.101 mi.
531 ft. **Site 2 of 3 in cluster CF**

Actual:
31 ft.

Focus Map:
6

SPILLS:

Name:	SPILL NUMBER 0000086
Address:	52 VAN NAME AVE
City,State,Zip:	STATEN ISLAND, NY
Spill Number/Closed Date:	0000086 / 2000-04-04
Facility ID:	0000086
Facility Type:	ER
DER Facility ID:	215973
Site ID:	265053
DEC Region:	2
Spill Cause:	Equipment Failure
Spill Class:	C4
SWIS:	4301
Spill Date:	2000-04-03
Investigator:	MXTIPPLE
Referred To:	Not reported
Reported to Dept:	2000-04-03
CID:	322
Water Affected:	Not reported
Spill Source:	Commercial Vehicle
Spill Notifier:	Citizen
Cleanup Ceased:	Not reported
Cleanup Meets Std:	False
Last Inspection:	Not reported
Recommended Penalty:	False
UST Trust:	False
Remediation Phase:	0
Date Entered In Computer:	2000-04-03
Spill Record Last Update:	2004-01-28
Spiller Name:	Not reported
Spiller Company:	ALEX FIGLIOLIA
Spiller Address:	420 CARROLL ST
Spiller Company:	001
Contact Name:	MR LINDROSE
DEC Memo:	"Prior to Sept, 2004 data translation this spill Lead_DEC Field was TIPPLE Spill was sent to Region 8 by mistake and was re-routed to R2 on April 7, 2000. - KST 04-03-2000 RECEIVED SPILL REPORT RP CLEANED SPILL BY 4-4-2000 "
Remarks:	"TRUCK IS PARKED IN FRONT OF COMP HOUSE LEAKING OIL AND ANTIFREEZE COMP TRIED TO TALK TO DRIVER WHO WAS UNCOOPERATIVE "

All Materials:

Site ID:	265053
Operable Unit ID:	821755
Operable Unit:	01
Material ID:	288358
Material Code:	0022
Material Name:	waste oil/used oil
Case No.:	Not reported
Material FA:	Petroleum
Quantity:	.00
Units:	G
Recovered:	.00
Oxygenate:	Not reported

SPILL NUMBER 0000086 (Continued) **S104650521**

Site ID:	265053
Operable Unit ID:	821755
Operable Unit:	01
Material ID:	288357
Material Code:	0021
Material Name:	transmission fluid
Case No.:	Not reported
Material FA:	Petroleum
Quantity:	.00
Units:	G
Recovered:	.00
Oxygenate:	Not reported

CG470 **EDKINS YARD (WESTSIDE)** **NY Spills** **S110539786**
North **2265 RICHMOND TERRACE** **N/A**
< 1/8 **STATEN ISALND, NY**
0.101 mi.
532 ft. **Site 7 of 9 in cluster CG**

Actual:
10 ft.

Focus Map:
6

SPILLS:

Name:	EDKINS YARD (WESTSIDE)
Address:	2265 RICHMOND TERRACE
City,State,Zip:	STATEN ISALND, NY
Spill Number/Closed Date:	1007162 / 2011-05-19
Facility ID:	1007162
Facility Type:	ER
DER Facility ID:	395553
Site ID:	440552
DEC Region:	2
Spill Cause:	Housekeeping
Spill Class:	B2
SWIS:	4301
Spill Date:	2000-11-28
Investigator:	smsanges
Referred To:	Not reported
Reported to Dept:	2000-11-28
CID:	Not reported
Water Affected:	Not reported
Spill Source:	Commercial/Industrial
Spill Notifier:	DEC
Cleanup Ceased:	Not reported
Cleanup Meets Std:	False
Last Inspection:	Not reported
Recommended Penalty:	Not reported
UST Trust:	Not reported
Remediation Phase:	0
Date Entered In Computer:	2010-10-04
Spill Record Last Update:	2011-05-19
Spiller Name:	Not reported
Spiller Company:	edkins foreign auto parts
Spiller Address:	2265 richmond terrace
Spiller Company:	999
Contact Name:	BEN DICOSTANZO
DEC Memo:	"Cross Ref Spill #0009768 Longterm spill case - Property has been divided; All spill notes apply to Both Sides (Edkins Eastside & Edkins Westside) Dividing line is Nicholas Ave Paper Street West side of the street - Any problems actually on Nicholas Ave Paper street

EDKINS YARD (WESTSIDE) (Continued) **S110539786**

	are kept on the Edkins Eastside spill case. 12/14/2010 - The property has not actually been divided. The sale for the West side has not gone through. Therefore this spill case (#1007162) has been closed out and the original spill case #0009768 applies to the whole Edkin's site."
Remarks:	"ongoing longterm contamination case at a junk yard. Property is being divided and sold, therefore the primary spill case is being divided."

All Materials:

Site ID:	440552
Operable Unit ID:	1191163
Operable Unit:	01
Material ID:	2186285
Material Code:	0015
Material Name:	motor oil
Case No.:	Not reported
Material FA:	Petroleum
Quantity:	50.00
Units:	G
Recovered:	.00
Oxygenate:	Not reported

CL471 **HARBOR AUTOMOTIVE** **NY AST** **A100183282**
North **69 HARBOR ROAD** **N/A**
< 1/8 **STATEN ISLAND, NY 10303**
0.101 mi.
532 ft. **Site 1 of 4 in cluster CL**

Actual:
35 ft.

Focus Map:
6

AST:

Name:	HARBOR AUTOMOTIVE
Address:	69 HARBOR ROAD
City,State,Zip:	STATEN ISLAND, NY 10303
Region:	STATE
DEC Region:	2
Site Status:	Active
Facility Id:	2-606699
Program Type:	PBS
UTM X:	570984.04965
UTM Y:	4498601.25548
Expiration Date:	08/15/2006
Site Type:	Private Residence

Affiliation Records:

Site Id:	28557
Affiliation Type:	Facility Owner
Company Name:	THOMAS GONZALEZ
Contact Type:	Not reported
Contact Name:	Not reported
Address1:	69 HARBOR ROAD
Address2:	Not reported
City:	STATEN ISLAND
State:	NY
Zip Code:	10303
Country Code:	001
Phone:	(718) 981-8554
EMail:	Not reported
Fax Number:	Not reported

HARBOR AUTOMOTIVE (Continued) **A100183282**

Modified By:	TRANSLAT
Date Last Modified:	2004-03-04
Site Id:	28557
Affiliation Type:	Mail Contact
Company Name:	HARBOR AUTOMOTIVE
Contact Type:	Not reported
Contact Name:	THOMAS GONZALEZ
Address1:	69 HARBOR ROAD
Address2:	Not reported
City:	STATEN ISLAND
State:	NY
Zip Code:	10303
Country Code:	001
Phone:	(718) 981-8554
EMail:	Not reported
Fax Number:	Not reported
Modified By:	TRANSLAT
Date Last Modified:	2004-03-04
Site Id:	28557
Affiliation Type:	Facility Operator
Company Name:	HARBOR AUTOMOTIVE
Contact Type:	Not reported
Contact Name:	THOMAS GONZALEZ
Address1:	Not reported
Address2:	Not reported
City:	Not reported
State:	NN
Zip Code:	Not reported
Country Code:	001
Phone:	(718) 981-8554
EMail:	Not reported
Fax Number:	Not reported
Modified By:	TRANSLAT
Date Last Modified:	2004-03-04
Site Id:	28557
Affiliation Type:	Emergency Contact
Company Name:	THOMAS GONZALEZ
Contact Type:	Not reported
Contact Name:	R. MATTHEWS
Address1:	Not reported
Address2:	Not reported
City:	Not reported
State:	NN
Zip Code:	Not reported
Country Code:	001
Phone:	(718) 447-0603
EMail:	Not reported
Fax Number:	Not reported
Modified By:	TRANSLAT
Date Last Modified:	2004-03-04

Tank Info:

Tank Number:	1

HARBOR AUTOMOTIVE (Continued) **A100183282**

Tank Id:	61786
Material Code:	0022
Common Name of Substance:	Waste Oil/Used Oil

Equipment Records:

H00 - Tank Leak Detection - None
L09 - Piping Leak Detection - Exempt Suction Piping
A99 - Tank Internal Protection - Other
D00 - Pipe Type - No Piping
C00 - Pipe Location - No Piping
F00 - Pipe External Protection - None
B01 - Tank External Protection - Painted/Asphalt Coating
G99 - Tank Secondary Containment - Other
I01 - Overfill - Float Vent Valve
J02 - Dispenser - Suction Dispenser

Tank Location:	Aboveground - contact with soil.... Tank bottom rests on soil, allowing no visual inspection.
Tank Type:	Steel/Carbon Steel/Iron
Tank Status:	In Service
Pipe Model:	Not reported
Install Date:	Not reported
Capacity Gallons:	75
Tightness Test Method:	NN
Date Test:	Not reported
Next Test Date:	Not reported
Date Tank Closed:	Not reported
Register:	True
Modified By:	TRANSLAT
Last Modified:	04/14/2017
Material Name:	waste oil/used oil

CK472 **PAD TRANSFORMER 705** **NY Spills** **S113405136**
SE **29 ST MARKS PL** **N/A**
< 1/8 **STATEN ISLAND, NY**
0.101 mi.
533 ft. **Site 3 of 3 in cluster CK**

Actual:
57 ft.

Focus Map:
8

SPILLS:

Name:	PAD TRANSFORMER 705
Address:	29 ST MARKS PL
City,State,Zip:	STATEN ISLAND, NY
Spill Number/Closed Date:	1215783 / 2014-03-04
Facility ID:	1215783
Facility Type:	ER
DER Facility ID:	434386
Site ID:	479115
DEC Region:	2
Spill Cause:	Equipment Failure
Spill Class:	C4
SWIS:	4301
Spill Date:	2013-02-22
Investigator:	RWAUSTIN
Referred To:	Not reported
Reported to Dept:	2013-02-22
CID:	Not reported
Water Affected:	Not reported
Spill Source:	Commercial/Industrial

PAD TRANSFORMER 705 (Continued) **S113405136**

Spill Notifier:	Other
Cleanup Ceased:	Not reported
Cleanup Meets Std:	False
Last Inspection:	Not reported
Recommended Penalty:	False
UST Trust:	False
Remediation Phase:	0
Date Entered In Computer:	2013-02-22
Spill Record Last Update:	2014-03-04
Spiller Name:	Not reported
Spiller Company:	CON ED
Spiller Address:	Not reported
Spiller Company:	999
Contact Name:	ERT
DEC Memo:	"4/23/13 - Austin - 4 gals. of dielectric fluid leaked from a pad transformer onto pavement and grass - Con ED contained and cleaned up the spill, and replaced the transformer - See eDocs files for further information - Spill closed - end 3/4/14 - Austin - Through routine review of Con Ed spills that were still listed as open, found spills that had been reviewed and closed, but not confirmed in the Lead DEC and Spill closed fields - Edited to reflect that, as of today's date - end"
Remarks:	"cleanup pending"

All Materials:

Site ID:	479115
Operable Unit ID:	1228857
Operable Unit:	01
Material ID:	2226590
Material Code:	0541A
Material Name:	dielectric fluid
Case No.:	Not reported
Material FA:	Petroleum
Quantity:	4.00
Units:	G
Recovered:	Not reported
Oxygenate:	Not reported

473
SSE
< 1/8
0.102 mi.
536 ft.

Actual:
47 ft.

Focus Map:
8

ROADWAY **NY Spills** **S109415917**
203 FILLMORE ST & LAFAYETTE AVE **N/A**
STATEN ISLAND, NY

SPILLS:

Name:	ROADWAY
Address:	203 FILLMORE ST & LAFAYETTE AVE
City,State,Zip:	STATEN ISLAND, NY
Spill Number/Closed Date:	0813020 / 2009-04-21
Facility ID:	0813020
Facility Type:	ER
DER Facility ID:	359920
Site ID:	410679
DEC Region:	2
Spill Cause:	Equipment Failure
Spill Class:	C4
SWIS:	4301

ROADWAY (Continued) **S109415917**

Spill Date:	2009-03-04
Investigator:	RWAUSTIN
Referred To:	Not reported
Reported to Dept:	2009-03-04
CID:	Not reported
Water Affected:	Not reported
Spill Source:	Commercial Vehicle
Spill Notifier:	Responsible Party
Cleanup Ceased:	Not reported
Cleanup Meets Std:	False
Last Inspection:	Not reported
Recommended Penalty:	False
UST Trust:	False
Remediation Phase:	0
Date Entered In Computer:	2009-03-04
Spill Record Last Update:	2009-04-21
Spiller Name:	ERT
Spiller Company:	CON ED TRUCK #50727
Spiller Address:	203 FILLMORE ST & LAFAYETTE AVE
Spiller Company:	999
Contact Name:	ERT
DEC Memo:	"4/21/09 - Austin - Hydraulic line leak from truck. Contained and cleaned by Con Ed - closed - end"
Remarks:	"Caller states a hydraulic line failure caused oil to spill onto the roadway. Cleanup is in progress."

All Materials:

Site ID:	410679
Operable Unit ID:	1167155
Operable Unit:	01
Material ID:	2158698
Material Code:	0010
Material Name:	hydraulic oil
Case No.:	Not reported
Material FA:	Petroleum
Quantity:	2.00
Units:	G
Recovered:	Not reported
Oxygenate:	Not reported

BY474 **BOWDINE CREEK** **NY Spills** **S103829308**
South **JEWETT AVENUE** **N/A**
< 1/8 **STATEN ISLAND, NY**
0.102 mi.
536 ft. **Site 2 of 2 in cluster BY**

Actual:
2 ft.

Focus Map:
7

SPILLS:

Name:	BOWDINE CREEK
Address:	JEWETT AVENUE
City,State,Zip:	STATEN ISLAND, NY
Spill Number/Closed Date:	9815182 / 1999-03-23
Facility ID:	9815182
Facility Type:	ER
DER Facility ID:	225779
Site ID:	308202
DEC Region:	2
Spill Cause:	Unknown

BOWDINE CREEK (Continued) **S103829308**

Spill Class:	C4
SWIS:	4301
Spill Date:	1999-03-23
Investigator:	JXZHAO
Referred To:	Not reported
Reported to Dept:	1999-03-23
CID:	366
Water Affected:	CREEK
Spill Source:	Unknown
Spill Notifier:	Federal Government
Cleanup Ceased:	Not reported
Cleanup Meets Std:	False
Last Inspection:	Not reported
Recommended Penalty:	False
UST Trust:	False
Remediation Phase:	0
Date Entered In Computer:	1999-03-23
Spill Record Last Update:	1999-03-23
Spiller Name:	Not reported
Spiller Company:	UNKNOWN
Spiller Address:	Not reported
Spiller Company:	999
Contact Name:	Not reported
DEC Memo:	"Prior to Sept, 2004 data translation this spill Lead_DEC Field was ZHAO 3:10PM SHEEN ON WATER NOT RECOVERABLE. NO SOURCE OF INFORMATION FROM STREET DURING WEEKEND RAIN."
Remarks:	"COAST GUARD WAS NOTIFIED OF UNKNOWN PRODUCT SPILLED INTO CREEK. USCG IS SENDING TEAM TO INVESTIGATE. "

All Materials:

Site ID:	308202
Operable Unit ID:	1073212
Operable Unit:	01
Material ID:	308299
Material Code:	0066A
Material Name:	unknown petroleum
Case No.:	Not reported
Material FA:	Petroleum
Quantity:	.00
Units:	G
Recovered:	.00
Oxygenate:	Not reported

CM475 **NYCHA - MARINERS HARBOR** **RCRA NonGen / NLR** **1006810664**
South **153 BRABANT ST** **FINDS** **NYR000114868**
< 1/8 **STATEN ISLAND, NY 10303** **ECHO**
0.103 mi.
544 ft. **Site 1 of 3 in cluster CM**

Actual:
32 ft.

Focus Map:
5

RCRA NonGen / NLR:

Date form received by agency:	01/01/2007
Facility name:	NYCHA - MARINERS HARBOR
Facility address:	153 BRABANT ST STATEN ISLAND, NY 10303
EPA ID:	NYR000114868
Mailing address:	49TH AVE - NYCHA LONG ISLAND CITY, NY 11101

NYCHA - MARINERS HARBOR (Continued) **1006810664**

Contact:	ANTHONY N SOLOMITA
Contact address:	49TH AVE - NYCHA LONG ISLAND CITY, NY 11101
Contact country:	US
Contact telephone:	718-707-5731
Contact email:	Not reported
EPA Region:	02
Classification:	Non-Generator
Description:	Handler: Non-Generators do not presently generate hazardous waste

Owner/Operator Summary:

Owner/operator name:	NYCHA - MARINERS HARBOR
Owner/operator address:	BRABANT ST STATEN ISLAND, NY 10303
Owner/operator country:	US
Owner/operator telephone:	718-707-5731
Owner/operator email:	Not reported
Owner/operator fax:	Not reported
Owner/operator extension:	Not reported
Legal status:	Other
Owner/Operator Type:	Operator
Owner/Op start date:	08/31/1954
Owner/Op end date:	Not reported

Owner/operator name:	NEW YORK CITY HOUSING AUTHORITY
Owner/operator address:	49TH AVE LONG ISLAND CITY, NY 11101
Owner/operator country:	US
Owner/operator telephone:	718-707-5731
Owner/operator email:	Not reported
Owner/operator fax:	Not reported
Owner/operator extension:	Not reported
Legal status:	Other
Owner/Operator Type:	Owner
Owner/Op start date:	08/31/1954
Owner/Op end date:	Not reported

Handler Activities Summary:

U.S. importer of hazardous waste:	No
Mixed waste (haz. and radioactive):	No
Recycler of hazardous waste:	No
Transporter of hazardous waste:	No
Treater, storer or disposer of HW:	No
Underground injection activity:	No
On-site burner exemption:	No
Furnace exemption:	No
Used oil fuel burner:	No
Used oil processor:	No
User oil refiner:	No
Used oil fuel marketer to burner:	No
Used oil Specification marketer:	No
Used oil transfer facility:	No
Used oil transporter:	No

Historical Generators:

Date form received by agency:	01/01/2006

NYCHA - MARINERS HARBOR (Continued) **1006810664**

Site name: NYCHA - MARINERS HARBOR
Classification: Not a generator, verified

Date form received by agency: 04/11/2003
Site name: NYCHA - MARINERS HARBOR
Classification: Small Quantity Generator

Hazardous Waste Summary:

. Waste code: D016
. Waste name: 2,4-D (2,4-DICHLOROPHENOXYACETIC ACID)

Violation Status: No violations found

FINDS:

Registry ID: 110014448393

Environmental Interest/Information System
RCRAInfo is a national information system that supports the Resource Conservation and Recovery Act (RCRA) program through the tracking of events and activities related to facilities that generate, transport, and treat, store, or dispose of hazardous waste. RCRAInfo allows RCRA program staff to track the notification, permit, compliance, and corrective action activities required under RCRA.

Click this hyperlink while viewing on your computer to access additional FINDS: detail in the EDR Site Report.

ECHO:
Envid: 1006810664
Registry ID: 110014448393
DFR URL: http://echo.epa.gov/detailed-facility-report?fid=110014448393

CC476 **SHARPE AVE/RICHMOND TERR** **NY Spills** **S102238512**
North **SHARPE AVE & RICHMOND TER** **N/A**
< 1/8 **STATEN ISLAND, NY**
0.103 mi.
546 ft. **Site 2 of 2 in cluster CC**

Actual:
25 ft.

Focus Map:
6

SPILLS:
Name: SHARPE AVE/RICHMOND TERR
Address: SHARPE AVE & RICHMOND TER
City,State,Zip: STATEN ISLAND, NY
Spill Number/Closed Date: 9511802 / 1995-12-18
Facility ID: 9511802
Facility Type: ER
DER Facility ID: 177680
Site ID: 214440
DEC Region: 2
Spill Cause: Unknown
Spill Class: C4
SWIS: 4301
Spill Date: 1995-12-18
Investigator: SMMARTIN
Referred To: Not reported

SHARPE AVE/RICHMOND TERR (Continued) **S102238512**

Reported to Dept:	1995-12-18
CID:	349
Water Affected:	KILL VAN KULL
Spill Source:	Unknown
Spill Notifier:	Federal Government
Cleanup Ceased:	Not reported
Cleanup Meets Std:	False
Last Inspection:	Not reported
Recommended Penalty:	False
UST Trust:	False
Remediation Phase:	0
Date Entered In Computer:	1995-12-18
Spill Record Last Update:	1996-01-17
Spiller Name:	Not reported
Spiller Company:	UNKNOWN
Spiller Address:	Not reported
Spiller Company:	999
Contact Name:	Not reported
DEC Memo:	"Prior to Sept, 2004 data translation this spill Lead_DEC Field was MARTINKAT REFERRED TO COAST GUARD"
Remarks:	"RAINBOW SHEEN IN WATER "

All Materials:

Site ID:	214440
Operable Unit ID:	1022480
Operable Unit:	01
Material ID:	359128
Material Code:	0066A
Material Name:	unknown petroleum
Case No.:	Not reported
Material FA:	Petroleum
Quantity:	.00
Units:	G
Recovered:	.00
Oxygenate:	Not reported

BW477 **SCHIOPPO CORPORATION** **NY Spills** **S102446564**
North **197 GRANDVIEW AVENUE** **N/A**
< 1/8 **STATEN ISLAND, NY**
0.103 mi.
546 ft. **Site 4 of 4 in cluster BW**

Actual:
39 ft.

Focus Map:
5

SPILLS:

Name:	SCHIOPPO CORPORATION
Address:	197 GRANDVIEW AVENUE
City,State,Zip:	STATEN ISLAND, NY
Spill Number/Closed Date:	9609851 / 2008-08-11
Facility ID:	9609851
Facility Type:	ER
DER Facility ID:	70753
Site ID:	75606
DEC Region:	2
Spill Cause:	Housekeeping
Spill Class:	C3
SWIS:	4301
Spill Date:	1996-11-07
Investigator:	HRAHMED

SCHIOPPO CORPORATION (Continued) **S102446564**

Referred To:	Not reported
Reported to Dept:	1996-11-07
CID:	204
Water Affected:	Not reported
Spill Source:	Commercial/Industrial
Spill Notifier:	Citizen
Cleanup Ceased:	Not reported
Cleanup Meets Std:	False
Last Inspection:	Not reported
Recommended Penalty:	False
UST Trust:	False
Remediation Phase:	0
Date Entered In Computer:	1996-11-07
Spill Record Last Update:	2008-08-11
Spiller Name:	STEPHEN SCIOPPO
Spiller Company:	SCHIOPPO CORPORATION
Spiller Address:	197 GRANDVIEW AVENUE
Spiller Company:	001
Contact Name:	STEPHEN SCHIOPPO
DEC Memo:	"11/22/05 - David Tromp (Albany) spoke to Louis Oliva (Reg. 2) about the last correspondence with the RP's atty. in Sept. 2000. There has been no correspondence since that time, and a regional inspection should be conducted again. This case will be referred back to the regional office. Spill transferred back to Region 2 3/10/08 - Austin - Spill assigned to Ahmed for followup - end 08/11/08-Hiralkumar Patel. visited site as DEC Ahmed requested. met worker at 197 Grandview ave. scrap metal business running on site. no sign of leak found in visible areas. other areas was covered with scrap metal. found multiple drums on next door property (229-231 Grandview ave). Global Scrap Metal **operation at 197 Grandview ave** Stephen Schioppo **business and property owner** 197 Grandview Ave Staten Island, NY 10303 Ph. (718) 370-3001 Fax (718) 983-0032 spoke with Mr. Schioppo. he mentioned that her mother owned property at 229-231 Grandview ave and when her mother passed away, they sold property in 2001. Mr. Schioppo mentioned that they never used that property and 55 gal drums found on site, belong to True Blue environmental, who run business at 206 Grandview ave (open spill #: 0850258, case manager: Brian Falvey). met Bill from True Blue environmental at 206 Grandview ave. Bill mentioned that as they are doing cleanup, they stored empty drums at 229 Grandview ave and will clean it. Bill also mentioned that owner of 229 Grandview ave did some borings recently as part of Phase II. Robert **owner of 229-231 Grandview ave** Ph. (718) 788-8099 spoke with Robert. he is developing property and will build warehouse at the site. he mentioned that ACE environmental did work at the site. based on observations during site visit, case closed."
Remarks:	"CALLER SAID THAT THE EMPLOYEES OF THIS BUSINESS DUMP OIL AND OTHER MATERIAL IN REAR YARD"

All Materials:

Site ID:	75606
Operable Unit ID:	1041339
Operable Unit:	01
Material ID:	342066
Material Code:	0010
Material Name:	hydraulic oil
Case No.:	Not reported
Material FA:	Petroleum

SCHIOPPO CORPORATION (Continued) **S102446564**

Quantity:	.00
Units:	G
Recovered:	.00
Oxygenate:	Not reported
Site ID:	75606
Operable Unit ID:	1041339
Operable Unit:	01
Material ID:	342065
Material Code:	0005A
Material Name:	auto waste fluids
Case No.:	Not reported
Material FA:	Petroleum
Quantity:	.00
Units:	G
Recovered:	.00
Oxygenate:	Not reported

BP478 **R&D CICROS SERVICE STATION INC** **EDR Hist Auto** **1020436255**
WSW **25 HYATT ST** **N/A**
< 1/8 **STATEN ISLAND, NY 10301**
0.103 mi.
546 ft. **Site 4 of 4 in cluster BP**

Actual: EDR Hist Auto
86 ft.

Focus Map:
9

Year:	Name:	Type:
2010	R&D CICROS SERVICE STATION INC	Gasoline Service Stations
2011	R&D CICROS SERVICE STATION INC	Gasoline Service Stations
2012	R&D CICROS SERVICE STATION INC	Gasoline Service Stations
2013	R&D CICROS SERVICE STATION INC	Gasoline Service Stations

---

479 **NYCHA - MARINERS HARBOR HOUSES** **RCRA-VSQG** **1000238812**
South **200 LOCKMAN AVE** **US AIRS** **NYD986887586**
< 1/8 **STATEN ISLAND, NY 10303** **FINDS**
0.105 mi. **ECHO**
552 ft. **NY MANIFEST**

Actual: RCRA-VSQG:
34 ft.

Focus Map:
6

Date form received by agency:	02/08/2016
Facility name:	NYCHA - MARINERS HARBOR HOUSES
Facility address:	200 LOCKMAN AVE STATEN ISLAND, NY 10303
EPA ID:	NYD986887586
Mailing address:	LOCKMAN AVE STATEN ISLAND, NY 10303
Contact:	RICHARD MORRISON
Contact address:	CHURCH ST 10TH FL 317 NEW YORK, NY 10007
Contact country:	US
Contact telephone:	212-306-3154
Contact email:	RICHARD.MORRISON@NYCHA.NYC.GOV
EPA Region:	02
Classification:	Conditionally Exempt Small Quantity Generator
Description:	Handler: generates 100 kg or less of hazardous waste per calendar

NYCHA - MARINERS HARBOR HOUSES (Continued) **1000238812**

month, and accumulates 1000 kg or less of hazardous waste at any time; or generates 1 kg or less of acutely hazardous waste per calendar month, and accumulates at any time: 1 kg or less of acutely hazardous waste; or 100 kg or less of any residue or contaminated soil, waste or other debris resulting from the cleanup of a spill, into or on any land or water, of acutely hazardous waste; or generates 100 kg or less of any residue or contaminated soil, waste or other debris resulting from the cleanup of a spill, into or on any land or water, of acutely hazardous waste during any calendar month, and accumulates at any time: 1 kg or less of acutely hazardous waste; or 100 kg or less of any residue or contaminated soil, waste or other debris resulting from the cleanup of a spill, into or on any land or water, of acutely hazardous waste

Owner/Operator Summary:

Owner/operator name:	NYC HOUSING AUTH
Owner/operator address:	250 BROADWAY NEW YORK, NY 10007
Owner/operator country:	US
Owner/operator telephone:	212-306-3229
Owner/operator email:	Not reported
Owner/operator fax:	Not reported
Owner/operator extension:	Not reported
Legal status:	Municipal
Owner/Operator Type:	Operator
Owner/Op start date:	Not reported
Owner/Op end date:	Not reported

Owner/operator name:	NYC HOUSING AUTH
Owner/operator address:	250 BROADWAY NEW YORK, NY 10007
Owner/operator country:	US
Owner/operator telephone:	212-306-3229
Owner/operator email:	Not reported
Owner/operator fax:	Not reported
Owner/operator extension:	Not reported
Legal status:	Municipal
Owner/Operator Type:	Owner
Owner/Op start date:	Not reported
Owner/Op end date:	Not reported

Owner/operator name:	NEW YORK CITY HOUSING AUTHORITY
Owner/operator address:	CHURCH ST NEW YORK, NY 10007
Owner/operator country:	US
Owner/operator telephone:	212-306-3154
Owner/operator email:	Not reported
Owner/operator fax:	Not reported
Owner/operator extension:	Not reported
Legal status:	Municipal
Owner/Operator Type:	Owner
Owner/Op start date:	06/30/1952
Owner/Op end date:	Not reported

Owner/operator name:	NEW YORK CITY HOUSING AUTHORITY
Owner/operator address:	Not reported Not reported

NYCHA - MARINERS HARBOR HOUSES (Continued) **1000238812**

Owner/operator country: US
Owner/operator telephone: Not reported
Owner/operator email: Not reported
Owner/operator fax: Not reported
Owner/operator extension: Not reported
Legal status: Municipal
Owner/Operator Type: Operator
Owner/Op start date: 10/01/2014
Owner/Op end date: Not reported

Handler Activities Summary:
U.S. importer of hazardous waste: No
Mixed waste (haz. and radioactive): No
Recycler of hazardous waste: No
Transporter of hazardous waste: No
Treater, storer or disposer of HW: No
Underground injection activity: No
On-site burner exemption: No
Furnace exemption: No
Used oil fuel burner: No
Used oil processor: No
User oil refiner: No
Used oil fuel marketer to burner: No
Used oil Specification marketer: No
Used oil transfer facility: No
Used oil transporter: No

Historical Generators:
Date form received by agency: 01/01/2007
Site name: NYCHA - MARINERS HARBOR HOUSES
Classification: Not a generator, verified

Date form received by agency: 01/01/2006
Site name: NYCHA - MARINERS HARBOR HOUSES
Classification: Not a generator, verified

Date form received by agency: 03/08/1999
Site name: NYCHA - MARINERS HARBOR HOUSES
Classification: Small Quantity Generator

Hazardous Waste Summary:

. Waste code: D001
. Waste name: IGNITABLE WASTE

. Waste code: D008
. Waste name: LEAD

. Waste code: F003
. Waste name: THE FOLLOWING SPENT NONHALOGENATED SOLVENTS: XYLENE, ACETONE, ETHYL ACETATE, ETHYL BENZENE, ETHYL ETHER, METHYL ISOBUTYL KETONE, N-BUTYL ALCOHOL, CYCLOHEXANONE, AND METHANOL; ALL SPENT SOLVENT MIXTURES/BLENDS CONTAINING, BEFORE USE, ONLY THE ABOVE SPENT NONHALOGENATED SOLVENTS; AND ALL SPENT SOLVENT MIXTURES/BLENDS CONTAINING, BEFORE USE, ONE OR MORE OF THE ABOVE NONHALOGENATED SOLVENTS, AND A TOTAL OF TEN PERCENT OR MORE (BY VOLUME) OF ONE OR

NYCHA - MARINERS HARBOR HOUSES (Continued) **1000238812**

MORE OF THOSE SOLVENTS LISTED IN F001, F002, F004, AND F005; AND STILL BOTTOMS FROM THE RECOVERY OF THESE SPENT SOLVENTS AND SPENT SOLVENT MIXTURES.

. Waste code: F005
. Waste name: THE FOLLOWING SPENT NONHALOGENATED SOLVENTS: TOLUENE, METHYL ETHYL KETONE, CARBON DISULFIDE, ISOBUTANOL, PYRIDINE, BENZENE, 2-ETHOXYETHANOL, AND 2-NITROPROPANE; ALL SPENT SOLVENT MIXTURES/BLENDS CONTAINING, BEFORE USE, A TOTAL OF TEN PERCENT OR MORE (BY VOLUME) OF ONE OR MORE OF THE ABOVE NONHALOGENATED SOLVENTS OR THOSE SOLVENTS LISTED IN F001, F002, OR F004; AND STILL BOTTOMS FROM THE RECOVERY OF THESE SPENT SOLVENTS AND SPENT SOLVENT MIXTURES.

. Waste code: X001
. Waste name: WASTE OILS

Violation Status: No violations found

US AIRS (AFS):
Envid: 1000238812
Region Code: 02
County Code: NY085
Programmatic ID: AIR NY0000002640100103
Facility Registry ID: 110004441006
D and B Number: Not reported
Facility Site Name: NYC-HA MARINER'S HARBOR HOUSES
Primary SIC Code: 6513
NAICS Code: 531110
Default Air Classification Code: SMI
Facility Type of Ownership Code: POF
Air CMS Category Code: Not reported
HPV Status: Not reported

US AIRS (AFS):
Region Code: 02
Programmatic ID: AIR NY0000002640100103
Facility Registry ID: 110004441006
Air Operating Status Code: OPR
Default Air Classification Code: SMI
Air Program: State Implementation Plan for National Primary and Secondary Ambient Air Quality Standards
Activity Date: 2010-01-19 00:00:00
Activity Status Date: Not reported
Activity Group: Compliance Monitoring
Activity Type: Inspection/Evaluation
Activity Status: Not reported

FINDS:

Registry ID: 110004441006

Environmental Interest/Information System
AIR SYNTHETIC MINOR

RCRAInfo is a national information system that supports the Resource Conservation and Recovery Act (RCRA) program through the tracking of events and activities related to facilities that generate, transport, and treat, store, or dispose of hazardous waste. RCRAInfo allows RCRA

NYCHA - MARINERS HARBOR HOUSES (Continued) **1000238812**

program staff to track the notification, permit, compliance, and corrective action activities required under RCRA.

Click this hyperlink while viewing on your computer to access additional FINDS: detail in the EDR Site Report.

ECHO:

Envid:	1000238812
Registry ID:	110004441006
DFR URL:	http://echo.epa.gov/detailed-facility-report?fid=110004441006

NY MANIFEST:

Name:	NYC HOUSING AUTHORITY
Address:	200 LOCKMAN AVE
City,State,Zip:	STATEN ISLAND, NY 10303-1907
Country:	USA
EPA ID:	NYD986887586
Facility Status:	Not reported
Location Address 1:	200 LOCKMAN AVE
Code:	BP
Location Address 2:	Not reported
Total Tanks:	Not reported
Location City:	STATEN ISLAND
Location State:	NY
Location Zip:	10302
Location Zip 4:	Not reported

NY MANIFEST:

EPAID:	NYD986887586
Mailing Name:	NYC HOUSING AUTHORITY
Mailing Contact:	E MALONE
Mailing Address 1:	200 LOCKMAN AVE
Mailing Address 2:	Not reported
Mailing City:	STATEN ISLAND
Mailing State:	NY
Mailing Zip:	10302
Mailing Zip 4:	Not reported
Mailing Country:	USA
Mailing Phone:	7182743339

NY MANIFEST:

Document ID:	Not reported
Manifest Status:	Not reported
seq:	Not reported
Year:	2016
Trans1 State ID:	NYD064748304
Trans2 State ID:	NJD080631369
Generator Ship Date:	04/11/2016
Trans1 Recv Date:	04/11/2016
Trans2 Recv Date:	04/11/2016
TSD Site Recv Date:	04/15/2016
Part A Recv Date:	Not reported
Part B Recv Date:	Not reported
Generator EPA ID:	NYD986887586
Trans1 EPA ID:	Not reported

NYCHA - MARINERS HARBOR HOUSES (Continued) **1000238812**

Trans2 EPA ID:	Not reported
TSDF ID 1:	NJD980536593
TSDF ID 2:	Not reported
Manifest Tracking Number:	008933757FLE
Import Indicator:	N
Export Indicator:	N
Discr Quantity Indicator:	N
Discr Type Indicator:	N
Discr Residue Indicator:	N
Discr Partial Reject Indicator:	N
Discr Full Reject Indicator:	N
Manifest Ref Number:	Not reported
Alt Facility RCRA ID:	Not reported
Alt Facility Sign Date:	Not reported
MGMT Method Type Code:	H141
Waste Code:	Not reported
Waste Code:	Not reported
Waste Code:	Not reported
Waste Code:	Not reported
Waste Code:	Not reported
Waste Code:	Not reported
Quantity:	425
Units:	P - Pounds
Number of Containers:	3
Container Type:	DM - Metal drums, barrels
Handling Method:	B Incineration, heat recovery, burning.
Specific Gravity:	1
Waste Code:	D008
Waste Code 1_2:	Not reported
Waste Code 1_3:	Not reported
Waste Code 1_4:	Not reported
Waste Code 1_5:	Not reported
Waste Code 1_6:	Not reported

Click this hyperlink while viewing on your computer to access
-1 additional NY MANIFEST: record(s) in the EDR Site Report.

CL480 **ENGINE COMPANY 158** **NY AST** **U003178509**
North **65 HARBOR ROAD** **N/A**
< 1/8 **STATEN ISLAND, NY 10303**
0.105 mi.
555 ft. **Site 2 of 4 in cluster CL**

Actual:
33 ft.

Focus Map:
6

AST:

Name:	ENGINE COMPANY 158
Address:	65 HARBOR ROAD
City,State,Zip:	STATEN ISLAND, NY 10303
Region:	STATE
DEC Region:	2
Site Status:	Unregulated/Closed
Facility Id:	2-358347
Program Type:	PBS
UTM X:	570984.63026
UTM Y:	4498615.59918
Expiration Date:	N/A
Site Type:	Other

ENGINE COMPANY 158 (Continued) **U003178509**

Affiliation Records:

Site Id:	17974
Affiliation Type:	Facility Owner
Company Name:	NYC FIRE DEPARTMENT
Contact Type:	Not reported
Contact Name:	Not reported
Address1:	9 METROTECH CENTER
Address2:	Not reported
City:	BROOKLYN
State:	NY
Zip Code:	11201-3857
Country Code:	001
Phone:	(718) 999-2094
EMail:	Not reported
Fax Number:	Not reported
Modified By:	NRLOMBAR
Date Last Modified:	2008-06-05

Site Id:	17974
Affiliation Type:	Mail Contact
Company Name:	ASSISTANT COMMISSIONER
Contact Type:	Not reported
Contact Name:	JOSEPH M. MASTROPIETRO
Address1:	FDNY BUILDING MAINTENANCE DIVISION
Address2:	48-34 35TH STREET
City:	LONG ISLAND CITY
State:	NY
Zip Code:	11101
Country Code:	001
Phone:	(718) 784-6510
EMail:	MASTROJ@FDNY.NYC.NYC.GOV
Fax Number:	Not reported
Modified By:	NRLOMBAR
Date Last Modified:	2010-08-30

Site Id:	17974
Affiliation Type:	Facility Operator
Company Name:	ENGINE COMPANY 158
Contact Type:	Not reported
Contact Name:	COMPANY OFFICER
Address1:	Not reported
Address2:	Not reported
City:	Not reported
State:	NN
Zip Code:	Not reported
Country Code:	001
Phone:	(718) 494-4258
EMail:	Not reported
Fax Number:	Not reported
Modified By:	TRANSLAT
Date Last Modified:	2004-03-04

Site Id:	17974
Affiliation Type:	Emergency Contact
Company Name:	NYC FIRE DEPARTMENT
Contact Type:	Not reported
Contact Name:	EOC/NOTIFICATION DESK

ENGINE COMPANY 158 (Continued) **U003178509**

Address1:	Not reported
Address2:	Not reported
City:	Not reported
State:	NN
Zip Code:	Not reported
Country Code:	999
Phone:	(718) 999-2094
EMail:	Not reported
Fax Number:	Not reported
Modified By:	MFLEONAR
Date Last Modified:	2018-03-12

Tank Info:

Tank Number:	001
Tank Id:	35226
Material Code:	0001
Common Name of Substance:	#2 Fuel Oil (On-Site Consumption)

Equipment Records:

I04 - Overfill - Product Level Gauge (A/G)
B00 - Tank External Protection - None
C00 - Pipe Location - No Piping
D02 - Pipe Type - Galvanized Steel
F00 - Pipe External Protection - None
H00 - Tank Leak Detection - None
A00 - Tank Internal Protection - None
G00 - Tank Secondary Containment - None
J02 - Dispenser - Suction Dispenser

Tank Location:	Aboveground - contact with soil.... Tank bottom rests on soil, allowing no visual inspection.
Tank Type:	Steel/Carbon Steel/Iron
Tank Status:	Closed - Removed
Pipe Model:	Not reported
Install Date:	12/01/1968
Capacity Gallons:	2000
Tightness Test Method:	NN
Date Test:	Not reported
Next Test Date:	Not reported
Date Tank Closed:	02/01/1997
Register:	True
Modified By:	TRANSLAT
Last Modified:	04/14/2017
Material Name:	#2 fuel oil (on-site consumption)

Tank Number:	002
Tank Id:	35227
Material Code:	0008
Common Name of Substance:	Diesel

Equipment Records:

I02 - Overfill - High Level Alarm
A00 - Tank Internal Protection - None
B01 - Tank External Protection - Painted/Asphalt Coating
D01 - Pipe Type - Steel/Carbon Steel/Iron

ENGINE COMPANY 158 (Continued) **U003178509**

F01 - Pipe External Protection - Painted/Asphalt Coating
G99 - Tank Secondary Containment - Other
H01 - Tank Leak Detection - Interstitial - Electronic Monitoring
C01 - Pipe Location - Aboveground
J02 - Dispenser - Suction Dispenser

Tank Location:	Aboveground - on saddles, legs, racks, etc.... Tank bottom is elevated above grade or tank pad, allowing visual inspection.
Tank Type:	Steel/Carbon Steel/Iron
Tank Status:	In Service
Pipe Model:	Not reported
Install Date:	Not reported
Capacity Gallons:	550
Tightness Test Method:	NN
Date Test:	Not reported
Next Test Date:	Not reported
Date Tank Closed:	Not reported
Register:	True
Modified By:	TRANSLAT
Last Modified:	04/14/2017
Material Name:	diesel

CL481 **NEW YORK FIRE DEPT ENGINE 158** **RCRA NonGen / NLR** **1001405134**
North **65 HARBOR RD** **FINDS** **NYR000065847**
< 1/8 **STATEN ISLAND, NY 10303** **ECHO**
0.105 mi. **NY MANIFEST**
555 ft. **Site 3 of 4 in cluster CL**

Actual:
33 ft.

Focus Map:
6

RCRA NonGen / NLR:

Date form received by agency:	01/01/2007
Facility name:	NEW YORK FIRE DEPT ENGINE 158
Facility address:	65 HARBOR RD STATEN ISLAND, NY 10303
EPA ID:	NYR000065847
Mailing address:	METRO TECH PLZ 7TH FLOOR BROOKLYN, NY 11201
Contact:	THOMAS GALVIN
Contact address:	METRO TECH PLZ 7TH FLOOR BROOKLYN, NY 11201
Contact country:	US
Contact telephone:	718-999-2929
Contact email:	Not reported
EPA Region:	02
Classification:	Non-Generator
Description:	Handler: Non-Generators do not presently generate hazardous waste

Owner/Operator Summary:

Owner/operator name:	FIRE DEPT
Owner/operator address:	9 METRO TECH PLZ 7TH FLOOR BROOKLYN, NY 11201
Owner/operator country:	US
Owner/operator telephone:	718-999-2929
Owner/operator email:	Not reported
Owner/operator fax:	Not reported
Owner/operator extension:	Not reported
Legal status:	Municipal
Owner/Operator Type:	Operator
Owner/Op start date:	Not reported

NEW YORK FIRE DEPT ENGINE 158 (Continued) **1001405134**

Owner/Op end date: Not reported

Owner/operator name: FIRE DEPT
Owner/operator address: 9 METRO TECH PLZ 7TH FLOOR
BROOKLYN, NY 11201
Owner/operator country: US
Owner/operator telephone: 718-999-2929
Owner/operator email: Not reported
Owner/operator fax: Not reported
Owner/operator extension: Not reported
Legal status: Municipal
Owner/Operator Type: Owner
Owner/Op start date: Not reported
Owner/Op end date: Not reported

Handler Activities Summary:
U.S. importer of hazardous waste: No
Mixed waste (haz. and radioactive): No
Recycler of hazardous waste: No
Transporter of hazardous waste: No
Treater, storer or disposer of HW: No
Underground injection activity: No
On-site burner exemption: No
Furnace exemption: No
Used oil fuel burner: No
Used oil processor: No
User oil refiner: No
Used oil fuel marketer to burner: No
Used oil Specification marketer: No
Used oil transfer facility: No
Used oil transporter: No

Historical Generators:
Date form received by agency: 01/01/2006
Site name: NEW YORK FIRE DEPT ENGINE 158
Classification: Not a generator, verified

Date form received by agency: 01/15/1999
Site name: NEW YORK FIRE DEPT ENGINE 158
Classification: Small Quantity Generator

Hazardous Waste Summary:

. Waste code: D000
. Waste name: Not Defined

. Waste code: D008
. Waste name: LEAD

Violation Status: No violations found

FINDS:

Registry ID: 110004550343

Environmental Interest/Information System

NEW YORK FIRE DEPT ENGINE 158 (Continued) **1001405134**

RCRAInfo is a national information system that supports the Resource Conservation and Recovery Act (RCRA) program through the tracking of events and activities related to facilities that generate, transport, and treat, store, or dispose of hazardous waste. RCRAInfo allows RCRA program staff to track the notification, permit, compliance, and corrective action activities required under RCRA.

Click this hyperlink while viewing on your computer to access additional FINDS: detail in the EDR Site Report.

ECHO:

Envid:	1001405134
Registry ID:	110004550343
DFR URL:	http://echo.epa.gov/detailed-facility-report?fid=110004550343

NY MANIFEST:

Name:	NYCFD
Address:	65 HARBOR RD
City,State,Zip:	STATEN ISLAND, NY 10303
Country:	USA
EPA ID:	NYR000065847
Facility Status:	Not reported
Location Address 1:	ENGINE 158
Code:	BP
Location Address 2:	Not reported
Total Tanks:	Not reported
Location City:	STATEN ISLAND
Location State:	NY
Location Zip:	14027
Location Zip 4:	Not reported

NY MANIFEST:

EPAID:	NYR000065847
Mailing Name:	NYCFD
Mailing Contact:	GERRALD TALT
Mailing Address 1:	6 METRO TECH CTR
Mailing Address 2:	Not reported
Mailing City:	BROOKLYN
Mailing State:	NY
Mailing Zip:	11201
Mailing Zip 4:	Not reported
Mailing Country:	USA
Mailing Phone:	7182743339

NY MANIFEST:

Document ID:	NYG1059255
Manifest Status:	Not reported
seq:	01
Year:	1999
Trans1 State ID:	PD1011NY
Trans2 State ID:	Not reported
Generator Ship Date:	03/09/1999
Trans1 Recv Date:	03/09/1999
Trans2 Recv Date:	Not reported
TSD Site Recv Date:	03/11/1999

NEW YORK FIRE DEPT ENGINE 158 (Continued) **1001405134**

Part A Recv Date:	Not reported
Part B Recv Date:	Not reported
Generator EPA ID:	NYR000065847
Trans1 EPA ID:	NYD077444263
Trans2 EPA ID:	Not reported
TSDF ID 1:	NYD077444263
TSDF ID 2:	Not reported
Manifest Tracking Number:	Not reported
Import Indicator:	Not reported
Export Indicator:	Not reported
Discr Quantity Indicator:	Not reported
Discr Type Indicator:	Not reported
Discr Residue Indicator:	Not reported
Discr Partial Reject Indicator:	Not reported
Discr Full Reject Indicator:	Not reported
Manifest Ref Number:	Not reported
Alt Facility RCRA ID:	Not reported
Alt Facility Sign Date:	Not reported
MGMT Method Type Code:	Not reported
Waste Code:	D008 - LEAD 5.0 MG/L TCLP
Waste Code:	Not reported
Waste Code:	Not reported
Waste Code:	Not reported
Waste Code:	Not reported
Waste Code:	Not reported
Quantity:	00300
Units:	P - Pounds
Number of Containers:	001
Container Type:	DM - Metal drums, barrels
Handling Method:	T Chemical, physical, or biological treatment.
Specific Gravity:	01.00

Click this hyperlink while viewing on your computer to access
-1 additional NY MANIFEST: record(s) in the EDR Site Report.

CL482 **ENGINE COMPANY 158** **NY UST** **U004077742**
North **65 HARBOR ROAD** **N/A**
< 1/8 **STATEN ISLAND, NY 10303**
0.105 mi.
555 ft. **Site 4 of 4 in cluster CL**

Actual:
33 ft.

Focus Map:
6

UST:

Name:	ENGINE COMPANY 158
Address:	65 HARBOR ROAD
City,State,Zip:	STATEN ISLAND, NY 10303
Id/Status:	2-358347 / Unregulated/Closed
Program Type:	PBS
Region:	STATE
DEC Region:	2
Expiration Date:	N/A
UTM X:	570984.63026
UTM Y:	4498615.59918
Site Type:	Other

Affiliation Records:

Site Id:	17974
Affiliation Type:	Facility Owner

ENGINE COMPANY 158 (Continued) **U004077742**

Company Name:	NYC FIRE DEPARTMENT
Contact Type:	Not reported
Contact Name:	Not reported
Address1:	9 METROTECH CENTER
Address2:	Not reported
City:	BROOKLYN
State:	NY
Zip Code:	11201-3857
Country Code:	001
Phone:	(718) 999-2094
EMail:	Not reported
Fax Number:	Not reported
Modified By:	NRLOMBAR
Date Last Modified:	2008-06-05

Site Id:	17974
Affiliation Type:	Mail Contact
Company Name:	ASSISTANT COMMISSIONER
Contact Type:	Not reported
Contact Name:	JOSEPH M. MASTROPIETRO
Address1:	FDNY BUILDING MAINTENANCE DIVISION
Address2:	48-34 35TH STREET
City:	LONG ISLAND CITY
State:	NY
Zip Code:	11101
Country Code:	001
Phone:	(718) 784-6510
EMail:	MASTROJ@FDNY.NYC.NYC.GOV
Fax Number:	Not reported
Modified By:	NRLOMBAR
Date Last Modified:	2010-08-30

Site Id:	17974
Affiliation Type:	Facility Operator
Company Name:	ENGINE COMPANY 158
Contact Type:	Not reported
Contact Name:	COMPANY OFFICER
Address1:	Not reported
Address2:	Not reported
City:	Not reported
State:	NN
Zip Code:	Not reported
Country Code:	001
Phone:	(718) 494-4258
EMail:	Not reported
Fax Number:	Not reported
Modified By:	TRANSLAT
Date Last Modified:	2004-03-04

Site Id:	17974
Affiliation Type:	Emergency Contact
Company Name:	NYC FIRE DEPARTMENT
Contact Type:	Not reported
Contact Name:	EOC/NOTIFICATION DESK
Address1:	Not reported
Address2:	Not reported
City:	Not reported

ENGINE COMPANY 158 (Continued) **U004077742**

State:	NN
Zip Code:	Not reported
Country Code:	999
Phone:	(718) 999-2094
EMail:	Not reported
Fax Number:	Not reported
Modified By:	MFLEONAR
Date Last Modified:	2018-03-12

Tank Info:

Tank Number:	003
Tank ID:	52460
Tank Status:	Closed - In Place
Material Name:	Closed - In Place
Capacity Gallons:	275
Install Date:	Not reported
Date Tank Closed:	04/01/1997
Registered:	True
Tank Location:	Underground
Tank Type:	Steel/carbon steel
Material Code:	0009
Common Name of Substance:	Gasoline
Tightness Test Method:	NN
Date Test:	Not reported
Next Test Date:	Not reported
Pipe Model:	Not reported
Modified By:	TRANSLAT
Last Modified:	04/14/2017

Equipment Records:

H00 - Tank Leak Detection - None
I00 - Overfill - None
B00 - Tank External Protection - None
C00 - Pipe Location - No Piping
F00 - Pipe External Protection - None
A00 - Tank Internal Protection - None
J00 - Dispenser - None
D00 - Pipe Type - No Piping
G00 - Tank Secondary Containment - None

CN483 **50 WALL ST** **NY LTANKS** **U003764826**
WSW **50 WALL STREET** **NY UST** **N/A**
< 1/8 **STATEN ISLAND, NY 10301** **NY Spills**
0.105 mi.
556 ft. **Site 1 of 6 in cluster CN**

Actual:
83 ft.

Focus Map:
9

LTANKS:

Name:	X
Address:	50 WALL STREET
City,State,Zip:	STATEN ISLAND, NY
Spill Number/Closed Date:	0208648 / 2006-03-16
Facility ID:	0208648
Site ID:	193938
Spill Date:	2002-11-20
Spill Cause:	Tank Test Failure
Spill Source:	Private Dwelling

50 WALL ST (Continued) **U003764826**

Spill Class:	B3
Cleanup Ceased:	Not reported
SWIS:	4301
Investigator:	rmpiper
Referred To:	Not reported
Reported to Dept:	2002-11-20
CID:	405
Water Affected:	Not reported
Spill Notifier:	Tank Tester
Last Inspection:	Not reported
Recommended Penalty:	False
Meets Standard:	False
UST Involvement:	False
Remediation Phase:	0
Date Entered In Computer:	2002-11-20
Spill Record Last Update:	2006-03-16
Spiller Name:	JOHN DOLAN
Spiller Company:	Not reported
Spiller Address:	50 WALL ST
Spiller County:	001
Spiller Contact:	JOHN DOLAN
Spiller Phone:	(718) 981-8523
Spiller Extention:	Not reported
DEC Region:	2
DER Facility ID:	221143
DEC Memo:	"Prior to Sept, 2004 data translation this spill Lead_DEC Field was SAWYER 11/21/2002: TTF LETTER SENT. 1/7/04-Vought-Spill transferred from Vought to Austin. 01/27/04 - Sawyer - Spill transferred from Austin to Sawyer. 12/5/5- DEC Piper spoke w/ John Dolan. As per our conversation Capitol Tank Cleaning performed isolated test of tank system. Tank passed lines failed. Lines were replaced as per John. He will be sending receipts once he finds them. 2/10/06- DEC Piper left message for John requesting callback and info. 3/15/06- DEC Piper left message for John requesting callback and info. 3/16/06- DEC Piper spoke w/ John. Piper recieved info regarging repairs. Passing test thereafter. Replaced vent stick, feed and return. closed."
Remarks:	"UNCOVER INSPECT AND RETEST"

All Materials:

Site ID:	193938
Operable Unit ID:	860078
Operable Unit:	01
Material ID:	515644
Material Code:	0001A
Material Name:	#2 fuel oil
Case No.:	Not reported
Material FA:	Petroleum
Quantity:	.00
Units:	G
Recovered:	.00
Oxygenate:	Not reported

UST:

Name:	50 WALL ST
Address:	50 WALL STREET
City,State,Zip:	STATEN ISLAND, NY 10301

50 WALL ST (Continued) **U003764826**

Id/Status: 2-605123 / Unregulated/Closed
Program Type: PBS
Region: STATE
DEC Region: 2
Expiration Date: N/A
UTM X: 577912.30563
UTM Y: 4499598.81637
Site Type: Apartment Building/Office Building

Affiliation Records:

Site Id: 26992
Affiliation Type: Facility Owner
Company Name: JOHN DOLAN MM GREY COURT APTS. LLC
Contact Type: MANAGING MEMBER
Contact Name: JOHN DOLAN
Address1: PO BOX 521
Address2: Not reported
City: ATLANTIC HIGHLANDS
State: NJ
Zip Code: 07716
Country Code: 001
Phone: (347) 628-6335
EMail: Not reported
Fax Number: Not reported
Modified By: NRLOMBAR
Date Last Modified: 2013-03-27

Site Id: 26992
Affiliation Type: Mail Contact
Company Name: JOHN DOLAN MM
Contact Type: Not reported
Contact Name: GREY COURT APTS. LLC
Address1: P.O. BOX 521
Address2: Not reported
City: ATLANTIC HIGHLANDS
State: NJ
Zip Code: 07716
Country Code: 001
Phone: (347) 628-6335
EMail: Not reported
Fax Number: Not reported
Modified By: NRLOMBAR
Date Last Modified: 2013-03-27

Site Id: 26992
Affiliation Type: Facility Operator
Company Name: 50 WALL ST
Contact Type: Not reported
Contact Name: JOHN DOLAN
Address1: Not reported
Address2: Not reported
City: Not reported
State: NN
Zip Code: Not reported
Country Code: 001
Phone: (347) 628-6335
EMail: Not reported
Fax Number: Not reported

50 WALL ST (Continued) **U003764826**

Modified By: NRLOMBAR
Date Last Modified: 2013-03-27

Site Id: 26992
Affiliation Type: Emergency Contact
Company Name: JOHN DOLAN
Contact Type: Not reported
Contact Name: JOHN DOLAN
Address1: Not reported
Address2: Not reported
City: Not reported
State: NN
Zip Code: Not reported
Country Code: 001
Phone: (718) 981-8521
EMail: Not reported
Fax Number: Not reported
Modified By: TRANSLAT
Date Last Modified: 2004-03-04

Tank Info:

Tank Number: 001
Tank ID: 59466
Tank Status: Closed - In Place
Material Name: Closed - In Place
Capacity Gallons: 3000
Install Date: Not reported
Date Tank Closed: 12/11/2012
Registered: True
Tank Location: Underground
Tank Type: Steel/carbon steel
Material Code: 0001
Common Name of Substance: #2 Fuel Oil (On-Site Consumption)

Tightness Test Method: 21
Date Test: 04/03/2008
Next Test Date: Not reported
Pipe Model: Not reported
Modified By: NRLOMBAR
Last Modified: 04/14/2017

Equipment Records:

I05 - Overfill - Vent Whistle
L09 - Piping Leak Detection - Exempt Suction Piping
H00 - Tank Leak Detection - None
D01 - Pipe Type - Steel/Carbon Steel/Iron
F01 - Pipe External Protection - Painted/Asphalt Coating
A00 - Tank Internal Protection - None
B01 - Tank External Protection - Painted/Asphalt Coating
G00 - Tank Secondary Containment - None
J02 - Dispenser - Suction Dispenser
C02 - Pipe Location - Underground/On-ground

SPILLS:
Name: 50 WALL STREET
Address: 50 WALL STREET

50 WALL ST (Continued) **U003764826**

City,State,Zip:	STATEN ISLAND, NY
Spill Number/Closed Date:	9311289 / 1993-12-17
Facility ID:	9311289
Facility Type:	ER
DER Facility ID:	221143
Site ID:	271728
DEC Region:	2
Spill Cause:	Equipment Failure
Spill Class:	C3
SWIS:	4301
Spill Date:	1993-12-17
Investigator:	KSTANG
Referred To:	Not reported
Reported to Dept:	1993-12-17
CID:	Not reported
Water Affected:	Not reported
Spill Source:	Private Dwelling
Spill Notifier:	Other
Cleanup Ceased:	1993-12-17
Cleanup Meets Std:	True
Last Inspection:	Not reported
Recommended Penalty:	False
UST Trust:	False
Remediation Phase:	0
Date Entered In Computer:	1993-12-20
Spill Record Last Update:	2004-09-30
Spiller Name:	Not reported
Spiller Company:	SAME
Spiller Address:	Not reported
Spiller Company:	999
Contact Name:	Not reported
DEC Memo:	"Prior to Sept, 2004 data translation this spill Lead_DEC Field was TANG "
Remarks:	"OIL LINE TO BURNER LEAKED, SPILL ON FLOOR TO CONCRETE PIT. CLEANED UP WITH SPEEDIE DRY, NO CALL BACK NEEDED."

All Materials:

Site ID:	271728
Operable Unit ID:	993168
Operable Unit:	01
Material ID:	390329
Material Code:	0001A
Material Name:	#2 fuel oil
Case No.:	Not reported
Material FA:	Petroleum
Quantity:	5.00
Units:	G
Recovered:	.00
Oxygenate:	Not reported

CO484 **SPILL NUMBER 0304739** **NY Spills** **S103036612**
South **1893 RICHMOND TERRACE** **N/A**
< 1/8 **STATEN ISLAND, NY**
0.105 mi.
557 ft. **Site 1 of 5 in cluster CO**

Actual:
8 ft.

Focus Map:
7

SPILLS:

Name:	SPILL NUMBER 0304739
Address:	1893 RICHMOND TERRACE
City,State,Zip:	STATEN ISLAND, NY
Spill Number/Closed Date:	0304739 / 2003-11-17
Facility ID:	0304739
Facility Type:	ER
DER Facility ID:	124178
Site ID:	145779
DEC Region:	2
Spill Cause:	Unknown
Spill Class:	C4
SWIS:	4301
Spill Date:	2003-08-04
Investigator:	JXZHAO
Referred To:	Not reported
Reported to Dept:	2003-08-04
CID:	418
Water Affected:	Not reported
Spill Source:	Unknown
Spill Notifier:	Other
Cleanup Ceased:	Not reported
Cleanup Meets Std:	False
Last Inspection:	Not reported
Recommended Penalty:	False
UST Trust:	False
Remediation Phase:	0
Date Entered In Computer:	2003-08-04
Spill Record Last Update:	2003-11-17
Spiller Name:	Not reported
Spiller Company:	UNKNOWN
Spiller Address:	Not reported
Spiller Company:	999
Contact Name:	SEAN DONOHUE
DEC Memo:	"Prior to Sept, 2004 data translation this spill Lead_DEC Field was ZHAO "
Remarks:	"spill is confined to the first floor of the listed address. Fire Department is on scene"

All Materials:

Site ID:	145779
Operable Unit ID:	871550
Operable Unit:	01
Material ID:	505594
Material Code:	0064A
Material Name:	unknown material
Case No.:	Not reported
Material FA:	Other
Quantity:	.00
Units:	G
Recovered:	.00
Oxygenate:	Not reported
Site ID:	145779

SPILL NUMBER 0304739 (Continued) **S103036612**

Operable Unit ID:	871550
Operable Unit:	01
Material ID:	505593
Material Code:	0015
Material Name:	motor oil
Case No.:	Not reported
Material FA:	Petroleum
Quantity:	.00
Units:	G
Recovered:	.00
Oxygenate:	Not reported

Name:	SPILL NUMBER 0304744
Address:	1893 RICHMOND TERRACE
City,State,Zip:	STATEN ISLAND, NY
Spill Number/Closed Date:	0304744 / 2003-11-17
Facility ID:	0304744
Facility Type:	ER
DER Facility ID:	124178
Site ID:	156510
DEC Region:	2
Spill Cause:	Housekeeping
Spill Class:	C3
SWIS:	4301
Spill Date:	2003-08-04
Investigator:	JXZHAO
Referred To:	Not reported
Reported to Dept:	2003-08-05
CID:	233
Water Affected:	Not reported
Spill Source:	Institutional, Educational, Gov., Other
Spill Notifier:	Local Agency
Cleanup Ceased:	Not reported
Cleanup Meets Std:	False
Last Inspection:	Not reported
Recommended Penalty:	False
UST Trust:	False
Remediation Phase:	0
Date Entered In Computer:	2003-08-05
Spill Record Last Update:	2003-11-17
Spiller Name:	Not reported
Spiller Company:	NYC DOT
Spiller Address:	Not reported
Spiller Company:	999
Contact Name:	Not reported
DEC Memo:	"Prior to Sept, 2004 data translation this spill Lead_DEC Field was ZHAO Zhao responded off hours. About 15,000 gallons water/oil mix in the 75'*50' area, contained and PTC responded for clean up."
Remarks:	"material spilled due to rainfall flooding a dot garage material was contained in the garage and clean up is underway at this time"

All Materials:

Site ID:	156510
Operable Unit ID:	873160
Operable Unit:	01
Material ID:	505600
Material Code:	0015

SPILL NUMBER 0304739 (Continued) **S103036612**

Material Name:	motor oil
Case No.:	Not reported
Material FA:	Petroleum
Quantity:	50.00
Units:	G
Recovered:	.00
Oxygenate:	Not reported

Name:	SPILL NUMBER 0304769
Address:	1893 RICHMOND TERRACE
City,State,Zip:	STATEN ISLAND, NY
Spill Number/Closed Date:	0304769 / 2003-08-05
Facility ID:	0304769
Facility Type:	ER
DER Facility ID:	124178
Site ID:	156511
DEC Region:	2
Spill Cause:	Housekeeping
Spill Class:	C4
SWIS:	4301
Spill Date:	2003-08-04
Investigator:	SMSANGES
Referred To:	Not reported
Reported to Dept:	2003-08-05
CID:	205
Water Affected:	Not reported
Spill Source:	Institutional, Educational, Gov., Other
Spill Notifier:	Responsible Party
Cleanup Ceased:	Not reported
Cleanup Meets Std:	False
Last Inspection:	Not reported
Recommended Penalty:	False
UST Trust:	False
Remediation Phase:	0
Date Entered In Computer:	2003-08-05
Spill Record Last Update:	2003-08-06
Spiller Name:	JOE IMPEDUGLIA
Spiller Company:	1893 RICHMOND TERR
Spiller Address:	1893 RICHMOND TERR
Spiller Company:	001
Contact Name:	CALLER
DEC Memo:	"Prior to Sept, 2004 data translation this spill Lead_DEC Field was SANGESLAND Petroleum Tank Cleaners doing cleanup."
Remarks:	"FLOOD IN GARAGE TIPPED OVER DRUM. CLEANUP IN PROCESS."

All Materials:

Site ID:	156511
Operable Unit ID:	871585
Operable Unit:	01
Material ID:	505622
Material Code:	0001A
Material Name:	#2 fuel oil
Case No.:	Not reported
Material FA:	Petroleum
Quantity:	30.00
Units:	G
Recovered:	.00

SPILL NUMBER 0304739 (Continued) **S103036612**

Oxygenate:	Not reported
Name:	HUFF ENTEPRISES
Address:	1893-1939 RICHMOND TERRAC
City,State,Zip:	STATEN ISLAND, NY
Spill Number/Closed Date:	9713722 / 2009-02-19
Facility ID:	9713722
Facility Type:	ER
DER Facility ID:	233146
Site ID:	287829
DEC Region:	2
Spill Cause:	Housekeeping
Spill Class:	B3
SWIS:	4301
Spill Date:	1998-03-11
Investigator:	MCTIBBE
Referred To:	NFA
Reported to Dept:	1998-03-11
CID:	266
Water Affected:	Not reported
Spill Source:	Commercial/Industrial
Spill Notifier:	DEC
Cleanup Ceased:	Not reported
Cleanup Meets Std:	False
Last Inspection:	Not reported
Recommended Penalty:	False
UST Trust:	False
Remediation Phase:	0
Date Entered In Computer:	1998-03-11
Spill Record Last Update:	2009-02-19
Spiller Name:	Not reported
Spiller Company:	HUFF ENTEPRISES
Spiller Address:	Not reported
Spiller Company:	001
Contact Name:	Not reported
DEC Memo:	"Prior to Sept, 2004 data translation this spill Lead_DEC Field was M TIBBE CALLED UP OFFICER KEVIN BIETER, HE SAID THAT THE SPILLS RESPONDER CAN CONTACT HIM WHEN VISITING THE SITE. 3/11/98 mmm:09:00 HRS - MULQUEEN INSPECTED SITE WHICH IS JUST NORTH OF THE NYCDOT REPAIR GARAGE AT 1893 RICHMOND TERRACE ROAD, AND SOUTH OF REINAUR MARINE SERVICES. ACCORDING TO DOT EMPLOYEES, THE LOT WAS USED AS A CONSTRUCTION COMPANY THAT WENT OUT OF BUSINESS. THE PROPERTY OWNER ALSO WENT BANKRUPT. THE PROPERTY HAS TWO DRIVEWAY ACCESS POINTS ALONG RICHMOND TERRACE ROAD. APPROXIMATELY 100-150 FIFTY FIVE GALLON DRUMS ARE ON THE PROPERTY. THERE ARE AT LEAST FOUR STOCKPILES OF DRUMS. MANY OF THE DRUMS ARE SEVERELY CORRODED AND NOT LABELED. ALSO TANK TRUCK TANKS WHICH CONTAIN ROOFING TAR, AND ABOUT TEN 275 GALLON TANKS, SOME OF WHICH ARE FULL, OTHERS ARE EMPTY. ALSO OBSERVED SUSPECTED ASBESTOS CONTAINING MATERIALS SUCH AS PIPE WRAPPINGS, PLASTERBOARD, ROOFING MATERIALS, SHINGLES, AND BLACK BEAUTY BLASTING SANDS WHICH MAY CONTAIN HEAVY METALS. USCG (MATT ENGLERT) CITED SQUATTER, FRANK STUTO, OPERATOR OF TWO TRACTOR TRAILER RIGS FOR DISCHARGING WASTE OIL. FRANK HAD HIS WASTE OIL, AND FIVE OTHER DRUMS OF WASTE OIL THAT WEREN'T HIS PUMPED OUT BY LORICO WASTE OIL SERVICES. 06/07/05: SFG Associates submitted sampling plan to determine if contamination exists from former storage and discharge

SPILL NUMBER 0304739 (Continued) **S103036612**

of hazardous substances. Plan has been approved.MCT. 15:00 HRS:SPOKE TO ENZO AT DEP AND MADE NOTIFICATION OF SITE. On 6/10/99, Spills Staff (Tibbe and Rommel) met ECO Kevin Beiter at 1893-1939 Richmond Terrace, in Staten Island to respond to a report of a leaking drum. Prior to their arrival on site, Spills Staff contacted USCG (PO Ward) who indicated that the CG inspected the site earlier that morning and they did not encounter any leaking drum. PO Ward also indicated that the CG would not respond unless DEC noted a significant new development. While on site, ECO Beiter indicated that the CG had sampled and removed all the product-filled drums some months back. Since the CG's cleanup, at least one additional (non-leaking) drum has been deposited at the site. During the inspection, two additional 55 gallon drums, filled with an unknown material, were encountered within piles of solid waste. Approximately 50 small containers (1 to 5 gallons) were encountered inside a trailer. The still-legible labels indicated that the containers once contained epoxy, paint thinners and glue. It is unknown if these containers still contain virgin product because it was apparent that at least some of these containers had been open and reclosed. Petroleum-stained soil was noted around a green Castor Oil 55 gallon drum. What appeared to be gasoline contaminated soil was noted next to a chassis of a truck. ECO Beiter indicated that he needs samples collected from the surficial soil and from the small (1 to 5 gallon) containers at the site to build his criminal case. According to PBS registration #2-000736, three 4,000 gallon Diesel underground storage tanks and one 275 gallon aboveground fuel oil storage tank were removed from the site on 9/93. In compliance with 40 CFR 280, an owner or an operator who is closing a motor fuel UST must perform a Site Assessment. DEC has no record that a Site Assessment has been performed. Tibbe will contact the CG and acquire all attainable information regarding the sampling and disposal of the product drums. Tibbe will try to convince the CG to dispose the additional drum(s). "

Not reported

Remarks: "OFFICER NEEDS ASSISTANCE THERE."

All Materials:

Site ID:	287829
Operable Unit ID:	1056586
Operable Unit:	01
Material ID:	324724
Material Code:	0055A
Material Name:	paint
Case No.:	Not reported
Material FA:	Other
Quantity:	.00
Units:	G
Recovered:	.00
Oxygenate:	Not reported

Site ID:	287829
Operable Unit ID:	1056586
Operable Unit:	01
Material ID:	324719
Material Code:	0022
Material Name:	waste oil/used oil
Case No.:	Not reported
Material FA:	Petroleum
Quantity:	100.00

SPILL NUMBER 0304739 (Continued) **S103036612**

Units:	G
Recovered:	.00
Oxygenate:	Not reported
Site ID:	287829
Operable Unit ID:	1056586
Operable Unit:	01
Material ID:	324721
Material Code:	0043A
Material Name:	antifreeze
Case No.:	Not reported
Material FA:	Other
Quantity:	.00
Units:	G
Recovered:	.00
Oxygenate:	Not reported
Site ID:	287829
Operable Unit ID:	1056586
Operable Unit:	01
Material ID:	324722
Material Code:	0047A
Material Name:	debris
Case No.:	Not reported
Material FA:	Other
Quantity:	.00
Units:	G
Recovered:	.00
Oxygenate:	Not reported
Site ID:	287829
Operable Unit ID:	1056586
Operable Unit:	01
Material ID:	324723
Material Code:	0051A
Material Name:	garbage
Case No.:	Not reported
Material FA:	Other
Quantity:	.00
Units:	G
Recovered:	.00
Oxygenate:	Not reported
Site ID:	287829
Operable Unit ID:	1056586
Operable Unit:	01
Material ID:	324720
Material Code:	0026A
Material Name:	asbestos
Case No.:	01332214
Material FA:	Hazardous Material
Quantity:	.00
Units:	G
Recovered:	.00
Oxygenate:	Not reported
Site ID:	287829

SPILL NUMBER 0304739 (Continued) **S103036612**

Operable Unit ID:	1056586
Operable Unit:	01
Material ID:	324718
Material Code:	0018A
Material Name:	tar
Case No.:	Not reported
Material FA:	Other
Quantity:	.00
Units:	G
Recovered:	.00
Oxygenate:	Not reported

CO485 **STATEN ISLAND FLEET SERVICES** **NY AST** **U003074276**
South **1893 RICHMOND TERRACE** **N/A**
< 1/8 **STATEN ISLAND, NY 10310**
0.105 mi.
557 ft. **Site 2 of 5 in cluster CO**

Actual:
8 ft.

Focus Map:
7

AST:

Name:	STATEN ISLAND FLEET SERVICES
Address:	1893 RICHMOND TERRACE
City,State,Zip:	STATEN ISLAND, NY 10310
Region:	STATE
DEC Region:	2
Site Status:	Active
Facility Id:	2-000736
Program Type:	PBS
UTM X:	573707.62614
UTM Y:	4498873.86947
Expiration Date:	04/12/2021
Site Type:	Municipality (Incl. Waste Water Treatment Plants, Utilities, Swimming Pools, etc.)

Affiliation Records:

Site Id:	4
Affiliation Type:	Facility Owner
Company Name:	WEVEST INC.
Contact Type:	TANK MANAGER
Contact Name:	PETER SAMBALIS
Address1:	267 ISLE WAY
Address2:	Not reported
City:	PALM BEACH GARDENS
State:	FL
Zip Code:	33418
Country Code:	001
Phone:	(212) 839-8920
EMail:	Not reported
Fax Number:	Not reported
Modified By:	MRBARROW
Date Last Modified:	2016-05-13

Site Id:	4
Affiliation Type:	Mail Contact
Company Name:	N.Y.C. D.O.T. FACIL. MANAGEMENT
Contact Type:	Not reported
Contact Name:	PETER SAMBALIS
Address1:	55 WATER STREET
Address2:	7TH FLOOR

STATEN ISLAND FLEET SERVICES (Continued) **U003074276**

City:	NEW YORK
State:	NY
Zip Code:	10041
Country Code:	001
Phone:	(212) 839-8920
EMail:	PSAMBALIS@DOT.NYC.GOV
Fax Number:	Not reported
Modified By:	NRLOMBAR
Date Last Modified:	2009-06-04

Site Id:	4
Affiliation Type:	Facility Operator
Company Name:	STATEN ISLAND FLEET SERVICES
Contact Type:	Not reported
Contact Name:	PETER SAMBALIS
Address1:	Not reported
Address2:	Not reported
City:	Not reported
State:	NN
Zip Code:	Not reported
Country Code:	001
Phone:	(718) 447-3437
EMail:	Not reported
Fax Number:	Not reported
Modified By:	MRBARROW
Date Last Modified:	2016-05-13

Site Id:	4
Affiliation Type:	Emergency Contact
Company Name:	N.Y.C. D.O.T.
Contact Type:	Not reported
Contact Name:	D.O.T. CONTROL RM
Address1:	Not reported
Address2:	Not reported
City:	Not reported
State:	NN
Zip Code:	Not reported
Country Code:	999
Phone:	(718) 433-3340
EMail:	Not reported
Fax Number:	Not reported
Modified By:	MSBAPTIS
Date Last Modified:	2014-03-06

Tank Info:

Tank Number:	004
Tank Id:	43529
Material Code:	0001
Common Name of Substance:	#2 Fuel Oil (On-Site Consumption)

Equipment Records:

D01 - Pipe Type - Steel/Carbon Steel/Iron
F01 - Pipe External Protection - Painted/Asphalt Coating
A00 - Tank Internal Protection - None
B01 - Tank External Protection - Painted/Asphalt Coating

STATEN ISLAND FLEET SERVICES (Continued) **U003074276**

H00 - Tank Leak Detection - None
C01 - Pipe Location - Aboveground
I04 - Overfill - Product Level Gauge (A/G)
G00 - Tank Secondary Containment - None

Tank Location:	Aboveground - contact with soil.... Tank bottom rests on soil, allowing no visual inspection.
Tank Type:	Steel/Carbon Steel/Iron
Tank Status:	Closed - Removed
Pipe Model:	Not reported
Install Date:	Not reported
Capacity Gallons:	275
Tightness Test Method:	NN
Date Test:	Not reported
Next Test Date:	Not reported
Date Tank Closed:	09/01/1993
Register:	True
Modified By:	TRANSLAT
Last Modified:	04/14/2017
Material Name:	#2 fuel oil (on-site consumption)
Tank Number:	1
Tank Id:	60165
Material Code:	0015
Common Name of Substance:	Motor Oil

Equipment Records:

H00 - Tank Leak Detection - None
L09 - Piping Leak Detection - Exempt Suction Piping
D02 - Pipe Type - Galvanized Steel
A00 - Tank Internal Protection - None
B01 - Tank External Protection - Painted/Asphalt Coating
F01 - Pipe External Protection - Painted/Asphalt Coating
E00 - Piping Secondary Containment - None
I04 - Overfill - Product Level Gauge (A/G)
C01 - Pipe Location - Aboveground
G02 - Tank Secondary Containment - Vault (w/access)
J02 - Dispenser - Suction Dispenser

Tank Location:	Aboveground - on saddles, legs, racks, etc.... Tank bottom is elevated above grade or tank pad, allowing visual inspection.
Tank Type:	Steel/Carbon Steel/Iron
Tank Status:	In Service
Pipe Model:	Not reported
Install Date:	10/01/1992
Capacity Gallons:	550
Tightness Test Method:	NN
Date Test:	Not reported
Next Test Date:	Not reported
Date Tank Closed:	Not reported
Register:	True
Modified By:	MRBARROW
Last Modified:	04/14/2017
Material Name:	motor oil
Tank Number:	2
Tank Id:	60166

STATEN ISLAND FLEET SERVICES (Continued) **U003074276**

Material Code: 0015
Common Name of Substance: Motor Oil

Equipment Records:
L09 - Piping Leak Detection - Exempt Suction Piping
E00 - Piping Secondary Containment - None
H00 - Tank Leak Detection - None
F01 - Pipe External Protection - Painted/Asphalt Coating
A00 - Tank Internal Protection - None
B01 - Tank External Protection - Painted/Asphalt Coating
D02 - Pipe Type - Galvanized Steel
I04 - Overfill - Product Level Gauge (A/G)
C01 - Pipe Location - Aboveground
G02 - Tank Secondary Containment - Vault (w/access)
J02 - Dispenser - Suction Dispenser

Tank Location: Aboveground - on saddles, legs, racks, etc.... Tank bottom is elevated above grade or tank pad, allowing visual inspection.
Tank Type: Steel/Carbon Steel/Iron
Tank Status: In Service
Pipe Model: Not reported
Install Date: 10/01/1992
Capacity Gallons: 550
Tightness Test Method: NN
Date Test: Not reported
Next Test Date: Not reported
Date Tank Closed: Not reported
Register: True
Modified By: MRBARROW
Last Modified: 04/14/2017
Material Name: motor oil

Tank Number: 3
Tank Id: 60167
Material Code: 0021
Common Name of Substance: Transmission Fluid

Equipment Records:
H00 - Tank Leak Detection - None
L09 - Piping Leak Detection - Exempt Suction Piping
E00 - Piping Secondary Containment - None
D02 - Pipe Type - Galvanized Steel
F01 - Pipe External Protection - Painted/Asphalt Coating
A00 - Tank Internal Protection - None
B01 - Tank External Protection - Painted/Asphalt Coating
I04 - Overfill - Product Level Gauge (A/G)
C01 - Pipe Location - Aboveground
G02 - Tank Secondary Containment - Vault (w/access)
J02 - Dispenser - Suction Dispenser

Tank Location: Aboveground - on saddles, legs, racks, etc.... Tank bottom is elevated above grade or tank pad, allowing visual inspection.
Tank Type: Steel/Carbon Steel/Iron
Tank Status: In Service
Pipe Model: Not reported
Install Date: 10/01/1992
Capacity Gallons: 550

STATEN ISLAND FLEET SERVICES (Continued) **U003074276**

Tightness Test Method:	NN
Date Test:	Not reported
Next Test Date:	Not reported
Date Tank Closed:	Not reported
Register:	True
Modified By:	MRBARROW
Last Modified:	04/14/2017
Material Name:	transmission fluid

Tank Number:	4
Tank Id:	60168
Material Code:	0010
Common Name of Substance:	Hydraulic Oil

Equipment Records:

L09 - Piping Leak Detection - Exempt Suction Piping
E00 - Piping Secondary Containment - None
H00 - Tank Leak Detection - None
D02 - Pipe Type - Galvanized Steel
F01 - Pipe External Protection - Painted/Asphalt Coating
A00 - Tank Internal Protection - None
B01 - Tank External Protection - Painted/Asphalt Coating
I04 - Overfill - Product Level Gauge (A/G)
C01 - Pipe Location - Aboveground
G02 - Tank Secondary Containment - Vault (w/access)
J02 - Dispenser - Suction Dispenser

Tank Location:	Aboveground - on saddles, legs, racks, etc.... Tank bottom is elevated above grade or tank pad, allowing visual inspection.
Tank Type:	Steel/Carbon Steel/Iron
Tank Status:	In Service
Pipe Model:	Not reported
Install Date:	10/01/1992
Capacity Gallons:	550
Tightness Test Method:	NN
Date Test:	Not reported
Next Test Date:	Not reported
Date Tank Closed:	Not reported
Register:	True
Modified By:	MRBARROW
Last Modified:	04/14/2017
Material Name:	hydraulic oil

Tank Number:	5
Tank Id:	60169
Material Code:	0022
Common Name of Substance:	Waste Oil/Used Oil

Equipment Records:

L09 - Piping Leak Detection - Exempt Suction Piping
E00 - Piping Secondary Containment - None
H00 - Tank Leak Detection - None
D02 - Pipe Type - Galvanized Steel
F01 - Pipe External Protection - Painted/Asphalt Coating
A00 - Tank Internal Protection - None

STATEN ISLAND FLEET SERVICES (Continued) **U003074276**

B01 - Tank External Protection - Painted/Asphalt Coating
I04 - Overfill - Product Level Gauge (A/G)
C01 - Pipe Location - Aboveground
I05 - Overfill - Vent Whistle
G02 - Tank Secondary Containment - Vault (w/access)
J02 - Dispenser - Suction Dispenser

Tank Location:	Aboveground - on saddles, legs, racks, etc.... Tank bottom is elevated above grade or tank pad, allowing visual inspection.
Tank Type:	Steel/Carbon Steel/Iron
Tank Status:	In Service
Pipe Model:	Not reported
Install Date:	10/01/1992
Capacity Gallons:	550
Tightness Test Method:	NN
Date Test:	Not reported
Next Test Date:	Not reported
Date Tank Closed:	Not reported
Register:	True
Modified By:	MRBARROW
Last Modified:	04/14/2017
Material Name:	waste oil/used oil

Tank Number:	6
Tank Id:	228770
Material Code:	0015
Common Name of Substance:	Motor Oil

Equipment Records:

H99 - Tank Leak Detection - Other
D02 - Pipe Type - Galvanized Steel
B01 - Tank External Protection - Painted/Asphalt Coating
A00 - Tank Internal Protection - None
F01 - Pipe External Protection - Painted/Asphalt Coating
E00 - Piping Secondary Containment - None
I02 - Overfill - High Level Alarm
K01 - Spill Prevention - Catch Basin
L09 - Piping Leak Detection - Exempt Suction Piping
C01 - Pipe Location - Aboveground
I04 - Overfill - Product Level Gauge (A/G)
J02 - Dispenser - Suction Dispenser
G01 - Tank Secondary Containment - Diking (Aboveground)

Tank Location:	Aboveground - on saddles, legs, racks, etc.... Tank bottom is elevated above grade or tank pad, allowing visual inspection.
Tank Type:	Steel/Carbon Steel/Iron
Tank Status:	In Service
Pipe Model:	Not reported
Install Date:	10/01/1992
Capacity Gallons:	550
Tightness Test Method:	NN
Date Test:	Not reported
Next Test Date:	Not reported
Date Tank Closed:	Not reported
Register:	True
Modified By:	MRBARROW
Last Modified:	04/14/2017
Material Name:	motor oil

CO486 **STATEN ISLAND FLEET SERVICES** **NY CBS** **U000394748**
South **1893 RICHMOND TERRACE** **N/A**
< 1/8 **STATEN ISLAND, NY 10302**
0.105 mi.
557 ft. **Site 3 of 5 in cluster CO**

Actual:
8 ft.

Focus Map:
7

CBS:

Name:	STATEN ISLAND FLEET SERVICES
Address:	1893 RICHMOND TERRACE
City,State,Zip:	STATEN ISLAND, NY 10302
CBS Number:	2-000482
Program Type:	CBS
Facility Status:	Unregulated/Closed
Expiration Date:	Not reported
Dec Region:	2
UTMX:	573732.88733
UTMY:	4498866.29358

CO487 **EAGER BUS INC** **NY UST** **U004076086**
South **1893 RICHMOND TERRACE** **N/A**
< 1/8 **STATEN ISLAND, NY 10302**
0.105 mi.
557 ft. **Site 4 of 5 in cluster CO**

Actual:
8 ft.

Focus Map:
7

UST:

Name:	STATEN ISLAND FLEET SERVICES
Address:	1893 RICHMOND TERRACE
City,State,Zip:	STATEN ISLAND, NY 10310
Id/Status:	2-000736 / Active
Program Type:	PBS
Region:	STATE
DEC Region:	2
Expiration Date:	04/12/2021
UTM X:	573707.62614
UTM Y:	4498873.86947
Site Type:	Municipality (Incl. Waste Water Treatment Plants, Utilities, Swimming Pools, etc.)

Affiliation Records:

Site Id:	4
Affiliation Type:	Facility Owner
Company Name:	WEVEST INC.
Contact Type:	TANK MANAGER
Contact Name:	PETER SAMBALIS
Address1:	267 ISLE WAY
Address2:	Not reported
City:	PALM BEACH GARDENS
State:	FL
Zip Code:	33418
Country Code:	001
Phone:	(212) 839-8920
EMail:	Not reported
Fax Number:	Not reported
Modified By:	MRBARROW
Date Last Modified:	2016-05-13

Site Id:	4
Affiliation Type:	Mail Contact
Company Name:	N.Y.C. D.O.T. FACIL. MANAGEMENT
Contact Type:	Not reported
Contact Name:	PETER SAMBALIS

EAGER BUS INC (Continued) **U004076086**

Address1:	55 WATER STREET
Address2:	7TH FLOOR
City:	NEW YORK
State:	NY
Zip Code:	10041
Country Code:	001
Phone:	(212) 839-8920
EMail:	PSAMBALIS@DOT.NYC.GOV
Fax Number:	Not reported
Modified By:	NRLOMBAR
Date Last Modified:	2009-06-04

Site Id:	4
Affiliation Type:	Facility Operator
Company Name:	STATEN ISLAND FLEET SERVICES
Contact Type:	Not reported
Contact Name:	PETER SAMBALIS
Address1:	Not reported
Address2:	Not reported
City:	Not reported
State:	NN
Zip Code:	Not reported
Country Code:	001
Phone:	(718) 447-3437
EMail:	Not reported
Fax Number:	Not reported
Modified By:	MRBARROW
Date Last Modified:	2016-05-13

Site Id:	4
Affiliation Type:	Emergency Contact
Company Name:	N.Y.C. D.O.T.
Contact Type:	Not reported
Contact Name:	D.O.T. CONTROL RM
Address1:	Not reported
Address2:	Not reported
City:	Not reported
State:	NN
Zip Code:	Not reported
Country Code:	999
Phone:	(718) 433-3340
EMail:	Not reported
Fax Number:	Not reported
Modified By:	MSBAPTIS
Date Last Modified:	2014-03-06

Tank Info:

Tank Number:	001
Tank ID:	43527
Tank Status:	Closed - Removed
Material Name:	Closed - Removed
Capacity Gallons:	4000
Install Date:	Not reported
Date Tank Closed:	09/01/1993
Registered:	True
Tank Location:	Underground

EAGER BUS INC (Continued) **U004076086**

Tank Type: Steel/carbon steel
Material Code: 0008
Common Name of Substance: Diesel

Tightness Test Method: 03
Date Test: 10/01/1988
Next Test Date: Not reported
Pipe Model: Not reported
Modified By: TRANSLAT
Last Modified: 04/14/2017

Equipment Records:

H00 - Tank Leak Detection - None
I01 - Overfill - Float Vent Valve
A00 - Tank Internal Protection - None
B01 - Tank External Protection - Painted/Asphalt Coating
D01 - Pipe Type - Steel/Carbon Steel/Iron
F01 - Pipe External Protection - Painted/Asphalt Coating
J02 - Dispenser - Suction Dispenser
C02 - Pipe Location - Underground/On-ground
G00 - Tank Secondary Containment - None

Tank Number: 001
Tank ID: 3547
Tank Status: Tank Converted to Non-Regulated Use
Material Name: Tank Converted to Non-Regulated Use
Capacity Gallons: 12000
Install Date: 10/01/1983
Date Tank Closed: 02/01/1993
Registered: True
Tank Location: Underground
Tank Type: Steel/carbon steel
Material Code: 0008
Common Name of Substance: Diesel

Tightness Test Method: NN
Date Test: Not reported
Next Test Date: Not reported
Pipe Model: Not reported
Modified By: TRANSLAT
Last Modified: 04/14/2017

Equipment Records:

A00 - Tank Internal Protection - None
B00 - Tank External Protection - None
C00 - Pipe Location - No Piping
F00 - Pipe External Protection - None
D00 - Pipe Type - No Piping
G03 - Tank Secondary Containment - Vault (w/o access)
H00 - Tank Leak Detection - None
I00 - Overfill - None
J02 - Dispenser - Suction Dispenser

Tank Number: 002
Tank ID: 43528
Tank Status: Closed - Removed

EAGER BUS INC (Continued) **U004076086**

Material Name: Closed - Removed
Capacity Gallons: 4000
Install Date: Not reported
Date Tank Closed: 09/01/1993
Registered: True
Tank Location: Underground
Tank Type: Steel/carbon steel
Material Code: 0008
Common Name of Substance: Diesel

Tightness Test Method: 03
Date Test: 10/01/1988
Next Test Date: Not reported
Pipe Model: Not reported
Modified By: TRANSLAT
Last Modified: 04/14/2017

Equipment Records:

H00 - Tank Leak Detection - None
I01 - Overfill - Float Vent Valve
B01 - Tank External Protection - Painted/Asphalt Coating
D01 - Pipe Type - Steel/Carbon Steel/Iron
F01 - Pipe External Protection - Painted/Asphalt Coating
A00 - Tank Internal Protection - None
J02 - Dispenser - Suction Dispenser
C02 - Pipe Location - Underground/On-ground
G00 - Tank Secondary Containment - None

Tank Number: 003
Tank ID: 684
Tank Status: Closed - Removed
Material Name: Closed - Removed
Capacity Gallons: 4000
Install Date: Not reported
Date Tank Closed: 09/01/1993
Registered: True
Tank Location: Underground
Tank Type: Steel/carbon steel
Material Code: 0008
Common Name of Substance: Diesel

Tightness Test Method: 03
Date Test: 10/01/1988
Next Test Date: Not reported
Pipe Model: Not reported
Modified By: TRANSLAT
Last Modified: 04/14/2017

Equipment Records:

A00 - Tank Internal Protection - None
B01 - Tank External Protection - Painted/Asphalt Coating
D01 - Pipe Type - Steel/Carbon Steel/Iron
F01 - Pipe External Protection - Painted/Asphalt Coating
I01 - Overfill - Float Vent Valve
H00 - Tank Leak Detection - None
C02 - Pipe Location - Underground/On-ground
G00 - Tank Secondary Containment - None

EAGER BUS INC (Continued) **U004076086**

J02 - Dispenser - Suction Dispenser

Affiliation Records:

Site Id:	2236
Affiliation Type:	Facility Owner
Company Name:	EAGER BUS INC
Contact Type:	Not reported
Contact Name:	Not reported
Address1:	1893 RICHMOND TERRACE
Address2:	Not reported
City:	STATEN ISLAND
State:	NY
Zip Code:	10302
Country Code:	001
Phone:	(718) 447-5344
EMail:	Not reported
Fax Number:	Not reported
Modified By:	TRANSLAT
Date Last Modified:	2004-03-04

Site Id:	2236
Affiliation Type:	Mail Contact
Company Name:	EAGER BUS INC
Contact Type:	Not reported
Contact Name:	Not reported
Address1:	P.O.BOX 1281
Address2:	Not reported
City:	STATEN ISLAND
State:	NY
Zip Code:	10314
Country Code:	001
Phone:	(718) 447-5344
EMail:	Not reported
Fax Number:	Not reported
Modified By:	TRANSLAT
Date Last Modified:	2004-03-04

Site Id:	2236
Affiliation Type:	Facility Operator
Company Name:	EAGER BUS INC
Contact Type:	Not reported
Contact Name:	EAGER BUS INC
Address1:	Not reported
Address2:	Not reported
City:	Not reported
State:	NN
Zip Code:	Not reported
Country Code:	001
Phone:	(718) 447-5344
EMail:	Not reported
Fax Number:	Not reported
Modified By:	TRANSLAT
Date Last Modified:	2004-03-04

Site Id:	2236
Affiliation Type:	Emergency Contact
Company Name:	EAGER BUS INC

EAGER BUS INC (Continued) **U004076086**

Contact Type:	Not reported
Contact Name:	ANTHONY DI DIMCARO
Address1:	Not reported
Address2:	Not reported
City:	Not reported
State:	NN
Zip Code:	Not reported
Country Code:	001
Phone:	(718) 447-5344
EMail:	Not reported
Fax Number:	Not reported
Modified By:	TRANSLAT
Date Last Modified:	2004-03-04

Tank Info:

Tank Number:	001
Tank ID:	43527
Tank Status:	Closed - Removed
Material Name:	Closed - Removed
Capacity Gallons:	4000
Install Date:	Not reported
Date Tank Closed:	09/01/1993
Registered:	True
Tank Location:	Underground
Tank Type:	Steel/carbon steel
Material Code:	0008
Common Name of Substance:	Diesel
Tightness Test Method:	03
Date Test:	10/01/1988
Next Test Date:	Not reported
Pipe Model:	Not reported
Modified By:	TRANSLAT
Last Modified:	04/14/2017

Equipment Records:

H00 - Tank Leak Detection - None
I01 - Overfill - Float Vent Valve
A00 - Tank Internal Protection - None
B01 - Tank External Protection - Painted/Asphalt Coating
D01 - Pipe Type - Steel/Carbon Steel/Iron
F01 - Pipe External Protection - Painted/Asphalt Coating
J02 - Dispenser - Suction Dispenser
C02 - Pipe Location - Underground/On-ground
G00 - Tank Secondary Containment - None

Tank Number:	001
Tank ID:	3547
Tank Status:	Tank Converted to Non-Regulated Use
Material Name:	Tank Converted to Non-Regulated Use
Capacity Gallons:	12000
Install Date:	10/01/1983
Date Tank Closed:	02/01/1993
Registered:	True
Tank Location:	Underground

EAGER BUS INC (Continued) **U004076086**

Tank Type: Steel/carbon steel
Material Code: 0008
Common Name of Substance: Diesel

Tightness Test Method: NN
Date Test: Not reported
Next Test Date: Not reported
Pipe Model: Not reported
Modified By: TRANSLAT
Last Modified: 04/14/2017

Equipment Records:

A00 - Tank Internal Protection - None
B00 - Tank External Protection - None
C00 - Pipe Location - No Piping
F00 - Pipe External Protection - None
D00 - Pipe Type - No Piping
G03 - Tank Secondary Containment - Vault (w/o access)
H00 - Tank Leak Detection - None
I00 - Overfill - None
J02 - Dispenser - Suction Dispenser

Tank Number: 002
Tank ID: 43528
Tank Status: Closed - Removed
Material Name: Closed - Removed
Capacity Gallons: 4000
Install Date: Not reported
Date Tank Closed: 09/01/1993
Registered: True
Tank Location: Underground
Tank Type: Steel/carbon steel
Material Code: 0008
Common Name of Substance: Diesel

Tightness Test Method: 03
Date Test: 10/01/1988
Next Test Date: Not reported
Pipe Model: Not reported
Modified By: TRANSLAT
Last Modified: 04/14/2017

Equipment Records:

H00 - Tank Leak Detection - None
I01 - Overfill - Float Vent Valve
B01 - Tank External Protection - Painted/Asphalt Coating
D01 - Pipe Type - Steel/Carbon Steel/Iron
F01 - Pipe External Protection - Painted/Asphalt Coating
A00 - Tank Internal Protection - None
J02 - Dispenser - Suction Dispenser
C02 - Pipe Location - Underground/On-ground
G00 - Tank Secondary Containment - None

Tank Number: 003
Tank ID: 684
Tank Status: Closed - Removed

EAGER BUS INC (Continued) **U004076086**

Material Name:	Closed - Removed
Capacity Gallons:	4000
Install Date:	Not reported
Date Tank Closed:	09/01/1993
Registered:	True
Tank Location:	Underground
Tank Type:	Steel/carbon steel
Material Code:	0008
Common Name of Substance:	Diesel
Tightness Test Method:	03
Date Test:	10/01/1988
Next Test Date:	Not reported
Pipe Model:	Not reported
Modified By:	TRANSLAT
Last Modified:	04/14/2017

Equipment Records:

A00 - Tank Internal Protection - None
B01 - Tank External Protection - Painted/Asphalt Coating
D01 - Pipe Type - Steel/Carbon Steel/Iron
F01 - Pipe External Protection - Painted/Asphalt Coating
I01 - Overfill - Float Vent Valve
H00 - Tank Leak Detection - None
C02 - Pipe Location - Underground/On-ground
G00 - Tank Secondary Containment - None
J02 - Dispenser - Suction Dispenser

CO488 **NYCDOT FLEET SERVICES** **RCRA-VSQG** **1010328467**
South **1893 RICHMOND TER** **NJ MANIFEST** **NYR000143321**
< 1/8 **STATEN ISLAND, NY 10302** **NY MANIFEST**
0.105 mi.
557 ft. **Site 5 of 5 in cluster CO**

Actual:
8 ft.

Focus Map:
7

RCRA-VSQG:

Date form received by agency:	01/01/2007
Facility name:	NYCDOT FLEET SERVICES
Facility address:	1893 RICHMOND TER STATEN ISLAND, NY 10302-1217
EPA ID:	NYR000143321
Mailing address:	RICHMOND TER STATEN ISLAND, NY 10302-1217
Contact:	STEVE DEANGELIS
Contact address:	RICHMOND TER STATEN ISLAND, NY 10302-1217
Contact country:	US
Contact telephone:	718-447-3437
Contact email:	SDEANGELIS@DOT.NYC.GOV
EPA Region:	02
Classification:	Conditionally Exempt Small Quantity Generator
Description:	Handler: generates 100 kg or less of hazardous waste per calendar month, and accumulates 1000 kg or less of hazardous waste at any time; or generates 1 kg or less of acutely hazardous waste per calendar month, and accumulates at any time: 1 kg or less of acutely hazardous waste; or 100 kg or less of any residue or contaminated soil, waste or other debris resulting from the cleanup of a spill, into or on any land or water, of acutely hazardous waste; or generates 100 kg or less of any residue or contaminated soil, waste or other debris resulting

NYCDOT FLEET SERVICES (Continued) **1010328467**

from the cleanup of a spill, into or on any land or water, of acutely hazardous waste during any calendar month, and accumulates at any time: 1 kg or less of acutely hazardous waste; or 100 kg or less of any residue or contaminated soil, waste or other debris resulting from the cleanup of a spill, into or on any land or water, of acutely hazardous waste

Owner/Operator Summary:

Owner/operator name:	NYCDOT
Owner/operator address:	WORTH ST
	NEW YORK, NY 10013
Owner/operator country:	US
Owner/operator telephone:	Not reported
Owner/operator email:	Not reported
Owner/operator fax:	Not reported
Owner/operator extension:	Not reported
Legal status:	Municipal
Owner/Operator Type:	Owner
Owner/Op start date:	12/18/2006
Owner/Op end date:	Not reported

Owner/operator name:	NO NAME FOUND
Owner/operator address:	Not reported
	Not reported
Owner/operator country:	US
Owner/operator telephone:	Not reported
Owner/operator email:	Not reported
Owner/operator fax:	Not reported
Owner/operator extension:	Not reported
Legal status:	Municipal
Owner/Operator Type:	Operator
Owner/Op start date:	12/18/2006
Owner/Op end date:	Not reported

Handler Activities Summary:

U.S. importer of hazardous waste:	No
Mixed waste (haz. and radioactive):	No
Recycler of hazardous waste:	No
Transporter of hazardous waste:	No
Treater, storer or disposer of HW:	No
Underground injection activity:	No
On-site burner exemption:	No
Furnace exemption:	No
Used oil fuel burner:	No
Used oil processor:	No
User oil refiner:	No
Used oil fuel marketer to burner:	No
Used oil Specification marketer:	No
Used oil transfer facility:	No
Used oil transporter:	No

Historical Generators:

Date form received by agency:	12/18/2006
Site name:	NYCDOT FLEET SERVICES
Classification:	Small Quantity Generator

NYCDOT FLEET SERVICES (Continued) **1010328467**

Date form received by agency: 12/17/2006
Site name: NYCDOT FLEET SERVICES
Classification: Small Quantity Generator

Hazardous Waste Summary:

. Waste code: D001
. Waste name: IGNITABLE WASTE

. Waste code: D008
. Waste name: LEAD

Violation Status: No violations found

NJ MANIFEST:

EPA Id:	NYR000143321
Mail Address:	RICHMOND TER
Mail City/State/Zip:	STATEN ISLAND, NY 10302-1217
Facility Phone:	Not reported
Emergency Phone:	Not reported
Contact:	STEVE DEANGELIS
Comments:	Not reported
SIC Code:	Not reported
County:	NY085
Municipal:	Not reported
Previous EPA Id:	Not reported
Gen Flag:	Not reported
Trans Flag:	Not reported
TSDF Flag:	Not reported
Name Change:	Not reported
Date Change:	Not reported

Manifest:

Manifest Number:	005001456SKS
EPA ID:	NYR000143321
Date Shipped:	11/4/2015
TSDF EPA ID:	NJD002182897
Transporter EPA ID:	TXR000081205
Transporter 2 EPA ID:	Not reported
Transporter 3 EPA ID:	Not reported
Transporter 4 EPA ID:	Not reported
Transporter 5 EPA ID:	Not reported
Transporter 6 EPA ID:	Not reported
Transporter 7 EPA ID:	Not reported
Transporter 8 EPA ID:	Not reported
Transporter 9 EPA ID:	Not reported
Transporter 10 EPA ID:	Not reported
Date Trans1 Transported Waste:	Not reported
Date Trans2 Transported Waste:	Not reported
Date Trans3 Transported Waste:	Not reported
Date Trans4 Transported Waste:	Not reported
Date Trans5 Transported Waste:	Not reported
Date Trans6 Transported Waste:	Not reported
Date Trans7 Transported Waste:	Not reported
Date Trans8 Transported Waste:	Not reported
Date Trans9 Transported Waste:	Not reported
Date Trans10 Transported Waste:	Not reported
Date TSDF Received Waste:	Not reported

NYCDOT FLEET SERVICES (Continued) **1010328467**

TSDF EPA Facility Name:	Not reported
QTY Units:	Not reported
Transporter SEQ ID:	Not reported
Transporter-1 Date:	Not reported
Waste SEQ ID:	Not reported
Waste Type Code 2:	Not reported
Waste Type Code 3:	Not reported
Waste Type Code 4:	Not reported
Waste Type Code 5:	Not reported
Waste Type Code 6:	Not reported
Date Accepted:	Not reported
Manifest Discrepancy Type:	Not reported
Data Entry Number:	Not reported
Was Load Rejected:	STATEN ISLAND, NY 10302-1217
Reason Load Was Rejected:	Not reported

Manifest Number:	000891194FLE
EPA ID:	NYR000143321
Date Shipped:	08/20/2008
TSDF EPA ID:	NJD980536593
Transporter EPA ID:	NYR000062166
Transporter 2 EPA ID:	NJD080631369
Transporter 3 EPA ID:	Not reported
Transporter 4 EPA ID:	Not reported
Transporter 5 EPA ID:	Not reported
Transporter 6 EPA ID:	Not reported
Transporter 7 EPA ID:	Not reported
Transporter 8 EPA ID:	Not reported
Transporter 9 EPA ID:	Not reported
Transporter 10 EPA ID:	Not reported
Date Trans1 Transported Waste:	08/20/2008
Date Trans2 Transported Waste:	08/29/2008
Date Trans3 Transported Waste:	Not reported
Date Trans4 Transported Waste:	Not reported
Date Trans5 Transported Waste:	Not reported
Date Trans6 Transported Waste:	Not reported
Date Trans7 Transported Waste:	Not reported
Date Trans8 Transported Waste:	Not reported
Date Trans9 Transported Waste:	Not reported
Date Trans10 Transported Waste:	Not reported
Date TSDF Received Waste:	08/29/2008
TSDF EPA Facility Name:	Not reported
QTY Units:	Not reported
Transporter SEQ ID:	Not reported
Transporter-1 Date:	Not reported
Waste SEQ ID:	Not reported
Waste Type Code 2:	Not reported
Waste Type Code 3:	Not reported
Waste Type Code 4:	Not reported
Waste Type Code 5:	Not reported
Waste Type Code 6:	Not reported
Date Accepted:	Not reported
Manifest Discrepancy Type:	Not reported
Data Entry Number:	Not reported
Was Load Rejected:	STATEN ISLAND, NY 10302-1217
Reason Load Was Rejected:	Not reported

NYCDOT FLEET SERVICES (Continued) **1010328467**

Waste:

Manifest Year:	Not reported
Waste Code:	D001
Hand Code:	H141
Quantity:	55 G

Manifest Number:	005001352SKS
EPA ID:	NYR000143321
Date Shipped:	10/26/2015
TSDF EPA ID:	NJD002182897
Transporter EPA ID:	TXR000081205
Transporter 2 EPA ID:	Not reported
Transporter 3 EPA ID:	Not reported
Transporter 4 EPA ID:	Not reported
Transporter 5 EPA ID:	Not reported
Transporter 6 EPA ID:	Not reported
Transporter 7 EPA ID:	Not reported
Transporter 8 EPA ID:	Not reported
Transporter 9 EPA ID:	Not reported
Transporter 10 EPA ID:	Not reported
Date Trans1 Transported Waste:	Not reported
Date Trans2 Transported Waste:	Not reported
Date Trans3 Transported Waste:	Not reported
Date Trans4 Transported Waste:	Not reported
Date Trans5 Transported Waste:	Not reported
Date Trans6 Transported Waste:	Not reported
Date Trans7 Transported Waste:	Not reported
Date Trans8 Transported Waste:	Not reported
Date Trans9 Transported Waste:	Not reported
Date Trans10 Transported Waste:	Not reported
Date TSDF Received Waste:	Not reported
TSDF EPA Facility Name:	Not reported
QTY Units:	Not reported
Transporter SEQ ID:	Not reported
Transporter-1 Date:	Not reported
Waste SEQ ID:	Not reported
Waste Type Code 2:	Not reported
Waste Type Code 3:	Not reported
Waste Type Code 4:	Not reported
Waste Type Code 5:	Not reported
Waste Type Code 6:	Not reported
Date Accepted:	Not reported
Manifest Discrepancy Type:	Not reported
Data Entry Number:	Not reported
Was Load Rejected:	STATEN ISLAND, NY 10302-1217
Reason Load Was Rejected:	Not reported

NY MANIFEST:

Name:	NYC DOT FLEET SERVICES
Address:	1893 RICHMOND TER
City,State,Zip:	STATEN ISLAND, NY 10302-1217
Country:	USA
EPA ID:	NYR000143321

NYCDOT FLEET SERVICES (Continued) **1010328467**

Facility Status:	Not reported
Location Address 1:	1893 RICHMOND TERRACE
Code:	BP
Location Address 2:	Not reported
Total Tanks:	Not reported
Location City:	STATEN ISLAND
Location State:	NY
Location Zip:	10302
Location Zip 4:	Not reported

NY MANIFEST:

EPAID:	NYR000143321
Mailing Name:	NYC DOT FLEET SERVICES
Mailing Contact:	DOUG SUTTON
Mailing Address 1:	1893 RICHMOND TERRACE
Mailing Address 2:	Not reported
Mailing City:	STATEN ISLAND
Mailing State:	NY
Mailing Zip:	10302
Mailing Zip 4:	Not reported
Mailing Country:	USA
Mailing Phone:	7185335712

NY MANIFEST:

Document ID:	Not reported
Manifest Status:	Not reported
seq:	Not reported
Year:	2018
Trans1 State ID:	TXR000081205
Trans2 State ID:	Not reported
Generator Ship Date:	06/11/2018
Trans1 Recv Date:	06/11/2018
Trans2 Recv Date:	Not reported
TSD Site Recv Date:	06/11/2018
Part A Recv Date:	Not reported
Part B Recv Date:	Not reported
Generator EPA ID:	NYR000143321
Trans1 EPA ID:	Not reported
Trans2 EPA ID:	Not reported
TSDF ID 1:	NJD002182897
TSDF ID 2:	Not reported
Manifest Tracking Number:	001161863GBF
Import Indicator:	N
Export Indicator:	N
Discr Quantity Indicator:	N
Discr Type Indicator:	N
Discr Residue Indicator:	N
Discr Partial Reject Indicator:	N
Discr Full Reject Indicator:	N
Manifest Ref Number:	Not reported
Alt Facility RCRA ID:	Not reported
Alt Facility Sign Date:	Not reported
MGMT Method Type Code:	H020
Waste Code:	Not reported
Waste Code:	Not reported
Waste Code:	Not reported
Waste Code:	Not reported

NYCDOT FLEET SERVICES (Continued) **1010328467**

Waste Code:	Not reported
Waste Code:	Not reported
Quantity:	180
Units:	G - Gallons (liquids only)* (8.3 pounds)
Number of Containers:	6
Container Type:	DM - Metal drums, barrels
Handling Method:	R Material recovery of more than 75 percent of the total material.
Specific Gravity:	1
Waste Code:	D039
Waste Code 1_2:	Not reported
Waste Code 1_3:	Not reported
Waste Code 1_4:	Not reported
Waste Code 1_5:	Not reported
Waste Code 1_6:	Not reported

Click this hyperlink while viewing on your computer to access
3 additional NY MANIFEST: record(s) in the EDR Site Report.

BX489 **D.T.V. IMPORTED CARS LTD.** **NY AST** **A100293710**
North **2117 RICHMOND TERRACE** **N/A**
< 1/8 **STATEN ISLAND, NY 10302**
0.106 mi.
558 ft. **Site 3 of 8 in cluster BX**

Actual:
19 ft.

Focus Map:
7

AST:

Name:	D.T.V. IMPORTED CARS LTD.
Address:	2117 RICHMOND TERRACE
City,State,Zip:	STATEN ISLAND, NY 10302
Region:	STATE
DEC Region:	2
Site Status:	Unregulated/Closed
Facility Id:	2-609055
Program Type:	PBS
UTM X:	573242.19242
UTM Y:	4499194.45748
Expiration Date:	N/A
Site Type:	Other Wholesale/Retail Sales

Affiliation Records:

Site Id:	30902
Affiliation Type:	Facility Owner
Company Name:	SBBIN ASSOCIATES, LLC % STEVE SBBIN
Contact Type:	Not reported
Contact Name:	Not reported
Address1:	11305 MARCLIFF RD
Address2:	Not reported
City:	N. BETHESDA
State:	MD
Zip Code:	20852
Country Code:	001
Phone:	(301) 493-5197
EMail:	Not reported
Fax Number:	Not reported
Modified By:	NRLOMBAR
Date Last Modified:	2013-07-17

Site Id:	30902

D.T.V. IMPORTED CARS LTD. (Continued) **A100293710**

Affiliation Type:	Mail Contact
Company Name:	PRESIDENT
Contact Type:	Not reported
Contact Name:	JAMES PISCOPO
Address1:	DTV IMPORTED CARS LTD.
Address2:	2117 RICHMOND TERRACE
City:	STATEN ISLAND
State:	NY
Zip Code:	10302
Country Code:	001
Phone:	(718) 447-1555
EMail:	Not reported
Fax Number:	Not reported
Modified By:	NRLOMBAR
Date Last Modified:	2013-07-17

Site Id:	30902
Affiliation Type:	Facility Operator
Company Name:	D.T.V. IMPORTED CARS LTD.
Contact Type:	Not reported
Contact Name:	JAMES PISCOPO PRES
Address1:	Not reported
Address2:	Not reported
City:	Not reported
State:	NN
Zip Code:	Not reported
Country Code:	001
Phone:	(718) 447-1555
EMail:	Not reported
Fax Number:	Not reported
Modified By:	TRANSLAT
Date Last Modified:	2004-03-04

Site Id:	30902
Affiliation Type:	Emergency Contact
Company Name:	D.T.V. IMPORTED CARS LTD
Contact Type:	Not reported
Contact Name:	JAMES PISCOPO PRES
Address1:	Not reported
Address2:	Not reported
City:	Not reported
State:	NN
Zip Code:	Not reported
Country Code:	001
Phone:	(718) 447-1555
EMail:	Not reported
Fax Number:	Not reported
Modified By:	TRANSLAT
Date Last Modified:	2004-03-04

Tank Info:

Tank Number:	001
Tank Id:	66263
Material Code:	0022
Common Name of Substance:	Waste Oil/Used Oil

D.T.V. IMPORTED CARS LTD. (Continued) **A100293710**

Equipment Records:

H00 - Tank Leak Detection - None
I00 - Overfill - None
L09 - Piping Leak Detection - Exempt Suction Piping
C00 - Pipe Location - No Piping
F00 - Pipe External Protection - None
A00 - Tank Internal Protection - None
B01 - Tank External Protection - Painted/Asphalt Coating
D00 - Pipe Type - No Piping
G00 - Tank Secondary Containment - None
J02 - Dispenser - Suction Dispenser

Tank Location:	Aboveground - on saddles, legs, racks, etc.... Tank bottom is elevated above grade or tank pad, allowing visual inspection.
Tank Type:	Steel/Carbon Steel/Iron
Tank Status:	Closed - Removed
Pipe Model:	Not reported
Install Date:	Not reported
Capacity Gallons:	250
Tightness Test Method:	NN
Date Test:	Not reported
Next Test Date:	Not reported
Date Tank Closed:	01/01/1999
Register:	True
Modified By:	NRLOMBAR
Last Modified:	04/14/2017
Material Name:	waste oil/used oil

---

490 **BROADWAY CLEANERS** **EDR Hist Cleaner** **1019943766**
SSE **107 HARRISON AVE** **N/A**
< 1/8 **STATEN ISLAND, NY 10302**
0.106 mi.
559 ft.

Actual:
22 ft.

EDR Hist Cleaner

Focus Map:
6

Year:	Name:	Type:
2007	BROADWAY CLEANERS	Drycleaning Plants, Except Rugs
2008	BROADWAY CLEANERS	Drycleaning Plants, Except Rugs

BX491 **DUNN MUFFLER CO INC** **EDR Hist Auto** **1020545831**
North **2121 RICHMOND TERRACE** **N/A**
< 1/8 **STATEN ISLAND, NY 10302**
0.106 mi.
559 ft. **Site 4 of 8 in cluster BX**

Actual:
20 ft.

EDR Hist Auto

Focus Map:
7

Year:	Name:	Type:
1969	CROWN MUFFLER & SPRING SHOPPES	Gasoline Service Stations
1970	CROWN MUFFLER & SPRING SHOPPES	Gasoline Service Stations
1971	CROWN MUFFLER & SPRING SHOPPES	Automotive Repair Shops, NEC
1972	CROWN MUFFLER & SPRING SHOPPES	Automotive Repair Shops, NEC
1973	CROWN MUFFLER & SPRING SHOPPES	Automotive Repair Shops, NEC
1974	CROWN MUFFLER & SPRING SHOPPES	Automotive Repair Shops, NEC
1975	CROWN MUFFLER & SPRING SHOPPES	Automotive Repair Shops, NEC
1977	CROWN MUFFLER & SPRING SHOPS	Automotive Repair Shops, NEC

DUNN MUFFLER CO INC (Continued) **1020545831**

1978	CROWN MUFFLER & SPRING SHOPS	Automotive Repair Shops, NEC
1979	CROWN MUFFLER & SPRING SHOPS	Automotive Repair Shops, NEC
1980	DUNN MUFFLER CO INC	Automotive Repair Shops, NEC
1982	DUNN MUFFLER CO INC	Automotive Repair Shops, NEC
1982	DUNN MUFFLER CO INC	General Automotive Repair Shops
1983	DUNN MUFFLER CO INC	Automotive Repair Shops, NEC
1983	DUNN MUFFLER CO INC	General Automotive Repair Shops
1985	DUNN MUFFLER CO INC	General Automotive Repair Shops
1985	DUNN MUFFLER CO INC	Automotive Repair Shops, NEC
1986	DUNN MUFFLER CO INC	General Automotive Repair Shops
1987	DUNN MUFFLER CO INC	General Automotive Repair Shops
1988	DUNN MUFFLER CO INC	General Automotive Repair Shops
1989	DUNN MUFFLER CO INC	General Automotive Repair Shops
1990	DUNN MUFFLER CO INC	General Automotive Repair Shops
1991	DUNN MUFFLER CO INC	General Automotive Repair Shops
1992	DUNN MUFFLER CO INC	General Automotive Repair Shops
1993	DUNN MUFFLER CO INC	General Automotive Repair Shops
1994	DUNN MUFFLER CO INC	General Automotive Repair Shops
1995	DUNN MUFFLER CO INC	General Automotive Repair Shops
1998	DUNN MUFFLER CO INC	General Automotive Repair Shops
1999	DUNN MUFFLER CO INC	General Automotive Repair Shops
2000	DUNN MUFFLER CO INC	General Automotive Repair Shops
2001	DUNN MUFFLER CO INC	General Automotive Repair Shops
2002	DUNN MUFFLER CO INC	General Automotive Repair Shops
2003	DUNN MUFFLER CO INC	General Automotive Repair Shops
2004	DUNN MUFFLER CO INC	General Automotive Repair Shops
2005	DUNN MUFFLER CO INC	General Automotive Repair Shops
2006	DUNN MUFFLER CO INC	General Automotive Repair Shops
2007	DUNN MUFFLER CO INC	General Automotive Repair Shops
2008	DUNN MUFFLER CO INC	General Automotive Repair Shops
2009	DUNN MUFFLER CO INC	General Automotive Repair Shops
2010	DUNN MUFFLER CO INC	General Automotive Repair Shops
2011	DUNN MUFFLER CO INC	General Automotive Repair Shops
2011	1 CROWN AUTO MALL INC	General Automotive Repair Shops
2012	1 CROWN AUTO MALL INC	General Automotive Repair Shops
2012	DUNN MUFFLER CO INC	General Automotive Repair Shops
2013	DUNN MUFFLER CO INC	General Automotive Repair Shops
2013	1 CROWN AUTO MALL INC	General Automotive Repair Shops
2014	DUNN MUFFLER CO INC	General Automotive Repair Shops
2014	1 CROWN AUTO MALL INC	General Automotive Repair Shops

BX492 **RICH-TER BODY WORKS INC** **EDR Hist Auto** **1020552756**
North **2119 RICHMOND TERRACE** **N/A**
< 1/8 **STATEN ISLAND, NY 10302**
0.106 mi.
559 ft. **Site 5 of 8 in cluster BX**

Actual: EDR Hist Auto
20 ft.

Focus Map:
7

Year:	Name:	Type:
1976	RICH-TER BODY WORKS INC	Gasoline Service Stations
1977	RICH-TER BODY WORKS INC	Gasoline Service Stations
1978	RICH-TER BODY WORKS INC	Gasoline Service Stations
1979	RICH-TER BODY WORKS INC	General Automotive Repair Shops
1980	RICH-TER BODY WORKS INC	General Automotive Repair Shops
1982	RICH-TER BODY WORKS INC	General Automotive Repair Shops
1983	RICH-TER BODY WORKS INC	General Automotive Repair Shops
1985	RICH-TER BODY WORKS INC	General Automotive Repair Shops

RICH-TER BODY WORKS INC (Continued) **1020552756**

1986	RICH-TER BODY WORKS INC	General Automotive Repair Shops
1987	RICH-TER BODY WORKS INC	General Automotive Repair Shops

BX493 **ISLAND TRANSMISSIONS LTD*** **EDR Hist Auto** **1020778457**
North **2123 RICHMOND TERRACE** **N/A**
< 1/8 **STATEN ISLAND, NY 10308**
0.106 mi.
560 ft. **Site 6 of 8 in cluster BX**

Actual: EDR Hist Auto
20 ft.

Focus Map:
7

Year:	Name:	Type:
1975	RELDA AUTOMOTIVE CORP	Automotive Repair Shops, NEC
1976	RELDA AUTOMOTIVE CORP	Automotive Repair Shops, NEC
1977	RELDA AUTOMOTIVE CORP	Automotive Repair Shops, NEC
1978	RELDA AUTOMOTIVE CORP	Automotive Repair Shops, NEC
1979	RELDA AUTOMOTIVE CORP	Automotive Repair Shops, NEC
1980	RELDA AUTOMOTIVE CORP	Automotive Repair Shops, NEC
1982	RELDA AUTOMOTIVE CORP	Automotive Repair Shops, NEC
1983	RELDA AUTOMOTIVE CORP	Automotive Repair Shops, NEC
1985	ISLAND TRANSMISSIONS LTD*	Automotive Repair Shops, NEC
1986	ISLAND TRANSMISSIONS LTD*	Automotive Repair Shops, NEC
1987	ISLAND TRANSMISSIONS LTD*	Automotive Repair Shops, NEC
1988	ISLAND TRANSMISSIONS LTD	Automotive Repair Shops, NEC
1989	ISLAND TRANSMISSIONS LTD	Automotive Transmission Repair Shops
1990	ISLAND TRANSMISSIONS LTD	Automotive Transmission Repair Shops
1991	ISLAND TRANSMISSIONS LTD	Automotive Transmission Repair Shops
1992	ISLAND TRANSMISSIONS LTD	Automotive Transmission Repair Shops
1993	ISLAND TRANSMISSIONS LTD	Automotive Transmission Repair Shops
1994	ISLAND TRANSMISSIONS LTD	Automotive Transmission Repair Shops
2002	FIVE STARS TRANSMISSION SVC	Automotive Transmission Repair Shops
2003	FIVE STARS TRANSMISSION SVC	Automotive Transmission Repair Shops
2004	FIVE STARS TRANSMISSION SVC	Automotive Transmission Repair Shops
2005	FIVE STARS TRANSMISSION SVC	Automotive Transmission Repair Shops
2006	FIVE STARS TRANSMISSION SVC	Automotive Transmission Repair Shops
2007	FIVE STARS TRANSMISSION SVC	Automotive Transmission Repair Shops
2008	FIVE STARS TRANSMISSION SVC	Automotive Transmission Repair Shops
2009	GILBRALTER TRANSMISSON SI INC	Automotive Repair Shops, NEC
2009	FIVE STARS TRANSMISSION SVC	Automotive Transmission Repair Shops
2010	GIBRALTAR TRANSMISSION	Automotive Transmission Repair Shops
2010	GILBRALTER TRANSMISSON SI INC	Automotive Repair Shops, NEC
2011	GILBRALTER TRANSMISSON SI INC	Automotive Repair Shops, NEC
2011	GIBRALTAR TRANSMISSION	Automotive Transmission Repair Shops
2012	GIBRALTAR TRANSMISSION	Automotive Transmission Repair Shops
2012	GILBRALTER TRANSMISSON SI INC	Automotive Repair Shops, NEC
2013	GIBRALTAR TRANSMISSION	Automotive Transmission Repair Shops
2013	GILBRALTER TRANSMISSON SI INC	Automotive Repair Shops, NEC
2014	GIBRALTAR TRANSMISSION	Automotive Transmission Repair Shops
2014	GILBRALTER TRANSMISSON SI INC	Automotive Repair Shops, NEC
2014	PDE USA ONE CORP	Gasoline Service Stations

BX494 **GIBRALTAR TRANSMISSIONS** **RCRA NonGen / NLR** **1000353395**
North **2123 RICHMOND TER** **FINDS** **NYD115212532**
< 1/8 **STATEN ISLAND, NY 10302** **ECHO**
0.106 mi. **NY MANIFEST**
560 ft. **Site 7 of 8 in cluster BX**

Actual:
20 ft.

Focus Map:
7

RCRA NonGen / NLR:

Date form received by agency:	01/01/2007
Facility name:	GIBRALTAR TRANSMISSIONS
Facility address:	2123 RICHMOND TER STATEN ISLAND, NY 10302-1232
EPA ID:	NYD115212532
Mailing address:	RICHMOND TER STATEN ISLAND, NY 10302
Contact:	Not reported
Contact address:	RICHMOND TER STATEN ISLAND, NY 10302
Contact country:	US
Contact telephone:	Not reported
Contact email:	Not reported
EPA Region:	02
Land type:	Facility is not located on Indian land. Additional information is not known.
Classification:	Non-Generator
Description:	Handler: Non-Generators do not presently generate hazardous waste

Owner/Operator Summary:

Owner/operator name:	PHIL BELLINO
Owner/operator address:	NOT REQUIRED NOT REQUIRED, WY 99999
Owner/operator country:	US
Owner/operator telephone:	212-555-1212
Owner/operator email:	Not reported
Owner/operator fax:	Not reported
Owner/operator extension:	Not reported
Legal status:	Private
Owner/Operator Type:	Operator
Owner/Op start date:	Not reported
Owner/Op end date:	Not reported

Owner/operator name:	PHIL BELLINO
Owner/operator address:	NOT REQUIRED NOT REQUIRED, WY 99999
Owner/operator country:	US
Owner/operator telephone:	212-555-1212
Owner/operator email:	Not reported
Owner/operator fax:	Not reported
Owner/operator extension:	Not reported
Legal status:	Private
Owner/Operator Type:	Owner
Owner/Op start date:	Not reported
Owner/Op end date:	Not reported

Handler Activities Summary:

U.S. importer of hazardous waste:	No
Mixed waste (haz. and radioactive):	No
Recycler of hazardous waste:	No
Transporter of hazardous waste:	No
Treater, storer or disposer of HW:	No

GIBRALTAR TRANSMISSIONS (Continued) **1000353395**

Underground injection activity: No
On-site burner exemption: No
Furnace exemption: No
Used oil fuel burner: No
Used oil processor: No
User oil refiner: No
Used oil fuel marketer to burner: No
Used oil Specification marketer: No
Used oil transfer facility: No
Used oil transporter: No

Historical Generators:
Date form received by agency: 01/01/2006
Site name: GIBRALTAR TRANSMISSIONS
Classification: Not a generator, verified

Date form received by agency: 07/08/1999
Site name: GIBRALTAR TRANSMISSIONS
Classification: Not a generator, verified

Date form received by agency: 04/29/1986
Site name: GIBRALTAR TRANSMISSIONS
Classification: Large Quantity Generator

Hazardous Waste Summary:

. Waste code: D001
. Waste name: IGNITABLE WASTE

. Waste code: F002
. Waste name: THE FOLLOWING SPENT HALOGENATED SOLVENTS: TETRACHLOROETHYLENE, METHYLENE CHLORIDE, TRICHLOROETHYLENE, 1,1,1-TRICHLOROETHANE, CHLOROBENZENE, 1,1,2-TRICHLORO-1,2,2-TRIFLUOROETHANE, ORTHO-DICHLOROBENZENE, TRICHLOROFLUOROMETHANE, AND 1,1,2, TRICHLOROETHANE; ALL SPENT SOLVENT MIXTURES/BLENDS CONTAINING, BEFORE USE, A TOTAL OF TEN PERCENT OR MORE (BY VOLUME) OF ONE OR MORE OF THE ABOVE HALOGENATED SOLVENTS OR THOSE SOLVENTS LISTED IN F001, F004, AND F005; AND STILL BOTTOMS FROM THE RECOVERY OF THESE SPENT SOLVENTS AND SPENT SOLVENT MIXTURES.

. Waste code: F004
. Waste name: THE FOLLOWING SPENT NONHALOGENATED SOLVENTS: CRESOLS, CRESYLIC ACID, AND NITROBENZENE; AND THE STILL BOTTOMS FROM THE RECOVERY OF THESE SOLVENTS; ALL SPENT SOLVENT MIXTURES/BLENDS CONTAINING, BEFORE USE, A TOTAL OF TEN PERCENT OR MORE (BY VOLUME) OF ONE OR MORE OF THE ABOVE NONHALOGENATED SOLVENTS OR THOSE SOLVENTS LISTED IN F001, F002, AND F005; AND STILL BOTTOMS FROM THE RECOVERY OF THESE SPENT SOLVENTS AND SPENT SOLVENT MIXTURES.

Facility Has Received Notices of Violations:
Regulation violated: Not reported
Area of violation: Generators - Manifest
Date violation determined: 08/10/1989
Date achieved compliance: 01/16/1991
Violation lead agency: State
Enforcement action: FINAL 3008(A) COMPLIANCE ORDER

GIBRALTAR TRANSMISSIONS (Continued) **1000353395**

Enforcement action date: 01/16/1991
Enf. disposition status: Not reported
Enf. disp. status date: Not reported
Enforcement lead agency: State
Proposed penalty amount: Not reported
Final penalty amount: 500
Paid penalty amount: 500

Evaluation Action Summary:
Evaluation date: 08/10/1989
Evaluation: NON-FINANCIAL RECORD REVIEW
Area of violation: Generators - Manifest
Date achieved compliance: 01/16/1991
Evaluation lead agency: State

FINDS:

Registry ID: 110004380697

Environmental Interest/Information System
RCRAInfo is a national information system that supports the Resource Conservation and Recovery Act (RCRA) program through the tracking of events and activities related to facilities that generate, transport, and treat, store, or dispose of hazardous waste. RCRAInfo allows RCRA program staff to track the notification, permit, compliance, and corrective action activities required under RCRA.

Click this hyperlink while viewing on your computer to access additional FINDS: detail in the EDR Site Report.

ECHO:
Envid: 1000353395
Registry ID: 110004380697
DFR URL: http://echo.epa.gov/detailed-facility-report?fid=110004380697

NY MANIFEST:
Name: GIBRALTAR TRANSMISSION
Address: 2123 RICHMOND TER
City,State,Zip: STATEN ISLAND, NY 10302-1232
Country: USA
EPA ID: NYD115212532
Facility Status: Not reported
Location Address 1: 2123 RICHMOND TERRACE
Code: BP
Location Address 2: Not reported
Total Tanks: Not reported
Location City: STATEN ISLAND
Location State: NY
Location Zip: 10302
Location Zip 4: Not reported

NY MANIFEST:
EPAID: NYD115212532
Mailing Name: GIBRALTAR TRANSMISSION
Mailing Contact: GIBRALTAR TRANSMISSION
Mailing Address 1: 2123 RICHMOND TERRACE

GIBRALTAR TRANSMISSIONS (Continued) **1000353395**

Mailing Address 2:	Not reported
Mailing City:	STATEN ISLAND
Mailing State:	NY
Mailing Zip:	10302
Mailing Zip 4:	Not reported
Mailing Country:	USA
Mailing Phone:	2127271919

NY MANIFEST:

Document ID:	NJA1641906
Manifest Status:	C
seq:	Not reported
Year:	1993
Trans1 State ID:	NJDEPS869
Trans2 State ID:	Not reported
Generator Ship Date:	06/29/1993
Trans1 Recv Date:	06/29/1993
Trans2 Recv Date:	/ /
TSD Site Recv Date:	06/29/1993
Part A Recv Date:	07/21/1993
Part B Recv Date:	07/22/1993
Generator EPA ID:	NYD115212532
Trans1 EPA ID:	ILD984908202
Trans2 EPA ID:	Not reported
TSDF ID 1:	NJD000768093
TSDF ID 2:	Not reported
Manifest Tracking Number:	Not reported
Import Indicator:	Not reported
Export Indicator:	Not reported
Discr Quantity Indicator:	Not reported
Discr Type Indicator:	Not reported
Discr Residue Indicator:	Not reported
Discr Partial Reject Indicator:	Not reported
Discr Full Reject Indicator:	Not reported
Manifest Ref Number:	Not reported
Alt Facility RCRA ID:	Not reported
Alt Facility Sign Date:	Not reported
MGMT Method Type Code:	Not reported
Waste Code:	D001 - NON-LISTED IGNITABLE WASTES
Waste Code:	Not reported
Waste Code:	Not reported
Waste Code:	Not reported
Waste Code:	Not reported
Waste Code:	Not reported
Quantity:	00031
Units:	G - Gallons (liquids only)* (8.3 pounds)
Number of Containers:	004
Container Type:	DM - Metal drums, barrels
Handling Method:	R Material recovery of more than 75 percent of the total material.
Specific Gravity:	100

Click this hyperlink while viewing on your computer to access
-1 additional NY MANIFEST: record(s) in the EDR Site Report.

495
WSW
< 1/8
0.107 mi.
565 ft.

LOT 99,TAXBLOCK 8
19 HYATT STREET
STATEN ISLAND, NY 10301

NY E DESIGNATION **S109528196**
N/A

Actual:
89 ft.

Focus Map:
9

E DESIGNATION:

Name:	LOT 99,TAXBLOCK 8
Address:	19 HYATT STREET
City,State,Zip:	STATEN ISLAND, NY 10301
Tax Lot(s):	99
Tax Block:	8
Borough Code:	SI
E-No:	E-217
Effective Date:	10/23/2008
Satisfaction Date:	Not reported
Ceqr Number:	08DCP070R
Ulurp Number:	080426ZMR
Zoning Map No:	21c
Description:	Air Quality - #2 Fuel Oil or Natural Gas Heat and Hot Water
Lot Remediation Date:	Not reported
Description:	Exhaust stack location limitations
Lot Remediation Date:	Not reported

496
SW
< 1/8
0.107 mi.
567 ft.

77 NICHOLA ST
77 NICHOLA ST
STATEN ISLAND, NY

NY Spills **S104495516**
N/A

Actual:
97 ft.

Focus Map:
8

SPILLS:

Name:	77 NICHOLA ST
Address:	77 NICHOLA ST
City,State,Zip:	STATEN ISLAND, NY
Spill Number/Closed Date:	9305393 / 1993-08-02
Facility ID:	9305393
Facility Type:	ER
DER Facility ID:	260341
Site ID:	323183
DEC Region:	2
Spill Cause:	Unknown
Spill Class:	Not reported
SWIS:	4301
Spill Date:	1993-07-31
Investigator:	O'DOWD
Referred To:	Not reported
Reported to Dept:	1993-07-31
CID:	Not reported
Water Affected:	ARBUTUS LAKE
Spill Source:	Unknown
Spill Notifier:	Local Agency
Cleanup Ceased:	1993-08-02
Cleanup Meets Std:	True
Last Inspection:	Not reported
Recommended Penalty:	False
UST Trust:	False
Remediation Phase:	0
Date Entered In Computer:	1993-08-02

77 NICHOLA ST (Continued) **S104495516**

Spill Record Last Update:	2004-09-30
Spiller Name:	Not reported
Spiller Company:	UNK
Spiller Address:	Not reported
Spiller Company:	999
Contact Name:	Not reported
DEC Memo:	""
Remarks:	"MANY DEAD FISH. SHE SUSPECTS CHEMICAL KILLING FISIT. CITIZEN WANTS CALL BACK. HE SAID PROBABLY DIE TO OXIGEN DEPLETION. 6PM SPOKE TO MRS MARTINELLI, TOLD HER OZ DEPLETION NO DUMPING NO REAL EVIDENCE-"

All Materials:

Site ID:	323183
Operable Unit ID:	986918
Operable Unit:	01
Material ID:	395317
Material Code:	0066A
Material Name:	unknown petroleum
Case No.:	Not reported
Material FA:	Petroleum
Quantity:	.00
Units:	Not reported
Recovered:	.00
Oxygenate:	Not reported

---

497 **NYC DEP** **RCRA NonGen / NLR** **1014395467**
SSE **165 NICHOLAS AVE** **NJ MANIFEST** **NYP003663655**
< 1/8 **STATEN ISLAND, NY 10302** **NY MANIFEST**
0.108 mi.
568 ft.

Actual:
23 ft.

Focus Map:
6

RCRA NonGen / NLR:

Date form received by agency:	09/21/2007
Facility name:	NYC DEP
Facility address:	165 NICHOLAS AVE STATEN ISLAND, NY 10302
EPA ID:	NYP003663655
Mailing address:	JUNCTION BLVD FLUSHING, NY 11373
Contact:	JOANNE NURSE
Contact address:	JUNCTION BLVD FLUSHING, NY 11373
Contact country:	US
Contact telephone:	718-595-4675
Contact email:	Not reported
EPA Region:	02
Classification:	Non-Generator
Description:	Handler: Non-Generators do not presently generate hazardous waste

Handler Activities Summary:

U.S. importer of hazardous waste:	No
Mixed waste (haz. and radioactive):	No
Recycler of hazardous waste:	No
Transporter of hazardous waste:	No
Treater, storer or disposer of HW:	No
Underground injection activity:	No
On-site burner exemption:	No

NYC DEP (Continued) **1014395467**

Furnace exemption:	No
Used oil fuel burner:	No
Used oil processor:	No
User oil refiner:	No
Used oil fuel marketer to burner:	No
Used oil Specification marketer:	No
Used oil transfer facility:	No
Used oil transporter:	No

Violation Status: No violations found

NJ MANIFEST:

EPA Id:	NYP003663655
Mail Address:	JUNCTION BLVD
Mail City/State/Zip:	FLUSHING, NY 11373
Facility Phone:	Not reported
Emergency Phone:	Not reported
Contact:	JOANNE NURSE
Comments:	Not reported
SIC Code:	Not reported
County:	NY085
Municipal:	Not reported
Previous EPA Id:	Not reported
Gen Flag:	Not reported
Trans Flag:	Not reported
TSDF Flag:	Not reported
Name Change:	Not reported
Date Change:	Not reported

Manifest:

Manifest Number:	001027433JJK
EPA ID:	NYP003663655
Date Shipped:	08/30/2007
TSDF EPA ID:	NJD002200046
Transporter EPA ID:	NJ0000027193
Transporter 2 EPA ID:	Not reported
Transporter 3 EPA ID:	Not reported
Transporter 4 EPA ID:	Not reported
Transporter 5 EPA ID:	Not reported
Transporter 6 EPA ID:	Not reported
Transporter 7 EPA ID:	Not reported
Transporter 8 EPA ID:	Not reported
Transporter 9 EPA ID:	Not reported
Transporter 10 EPA ID:	Not reported
Date Trans1 Transported Waste:	08/30/2007
Date Trans2 Transported Waste:	Not reported
Date Trans3 Transported Waste:	Not reported
Date Trans4 Transported Waste:	Not reported
Date Trans5 Transported Waste:	Not reported
Date Trans6 Transported Waste:	Not reported
Date Trans7 Transported Waste:	Not reported
Date Trans8 Transported Waste:	Not reported
Date Trans9 Transported Waste:	Not reported
Date Trans10 Transported Waste:	Not reported
Date TSDF Received Waste:	08/30/2007
TSDF EPA Facility Name:	Not reported
QTY Units:	Not reported
Transporter SEQ ID:	Not reported

NYC DEP (Continued) **1014395467**

Transporter-1 Date:	Not reported
Waste SEQ ID:	Not reported
Waste Type Code 2:	Not reported
Waste Type Code 3:	Not reported
Waste Type Code 4:	Not reported
Waste Type Code 5:	Not reported
Waste Type Code 6:	Not reported
Date Accepted:	Not reported
Manifest Discrepancy Type:	Not reported
Data Entry Number:	Not reported
Was Load Rejected:	FLUSHING, NY 11373
Reason Load Was Rejected:	Not reported

NY MANIFEST:

Name:	NEW YORK CITY DEP
Address:	165 NICHOLAS AVE
City,State,Zip:	STATEN ISLAND, NY 10302
Country:	USA
EPA ID:	NYP003663655
Facility Status:	Not reported
Location Address 1:	165 nicholas ave
Code:	BP
Location Address 2:	Not reported
Total Tanks:	Not reported
Location City:	staten island
Location State:	NY
Location Zip:	Not reported
Location Zip 4:	Not reported

NY MANIFEST:

EPAID:	NYP003663655
Mailing Name:	new york city dep
Mailing Contact:	denise atkins
Mailing Address 1:	5917 junction blvd
Mailing Address 2:	Not reported
Mailing City:	corona
Mailing State:	NY
Mailing Zip:	11368
Mailing Zip 4:	Not reported
Mailing Country:	USA
Mailing Phone:	7185955052

NY MANIFEST:

Document ID:	Not reported
Manifest Status:	Not reported
seq:	Not reported
Year:	2007
Trans1 State ID:	NJ0000027193
Trans2 State ID:	Not reported
Generator Ship Date:	08/30/2007
Trans1 Recv Date:	08/30/2007
Trans2 Recv Date:	Not reported
TSD Site Recv Date:	08/30/2007
Part A Recv Date:	Not reported
Part B Recv Date:	Not reported

NYC DEP (Continued) **1014395467**

Generator EPA ID:	NYP003663655
Trans1 EPA ID:	Not reported
Trans2 EPA ID:	Not reported
TSDF ID 1:	NJD002200046
TSDF ID 2:	Not reported
Manifest Tracking Number:	001027433JJK
Import Indicator:	N
Export Indicator:	N
Discr Quantity Indicator:	N
Discr Type Indicator:	N
Discr Residue Indicator:	N
Discr Partial Reject Indicator:	N
Discr Full Reject Indicator:	N
Manifest Ref Number:	Not reported
Alt Facility RCRA ID:	Not reported
Alt Facility Sign Date:	Not reported
MGMT Method Type Code:	H141
Waste Code:	Not reported
Waste Code:	Not reported
Waste Code:	Not reported
Waste Code:	Not reported
Waste Code:	Not reported
Waste Code:	Not reported
Quantity:	5
Units:	G - Gallons (liquids only)* (8.3 pounds)
Number of Containers:	1
Container Type:	CF - Fiber or plastic boxes, cartons
Handling Method:	T Chemical, physical, or biological treatment.
Specific Gravity:	1
Waste Code:	D002
Waste Code 1_2:	Not reported
Waste Code 1_3:	Not reported
Waste Code 1_4:	Not reported
Waste Code 1_5:	Not reported
Waste Code 1_6:	Not reported

Click this hyperlink while viewing on your computer to access
-1 additional NY MANIFEST: record(s) in the EDR Site Report.

498
North
< 1/8
0.108 mi.
570 ft.

TRI-STAR PLUMBING & HEATING
2101 RICHMOND TERRACE
STATEN ISLAND, NY 10302

NY SWRCY **S118708717**
N/A

Actual:
18 ft.

Focus Map:
7

SWRCY:

Name:	TRI-STAR PLUMBING & HEATING
Address:	2101 RICHMOND TERRACE
City,State,Zip:	STATEN ISLAND, NY 10302
Region:	2
Facility Address 2:	Not reported
Phone Number:	Not reported
Owner Type:	Not reported
Owner Name:	Not reported
Owner Address:	Not reported
Owner Address 2:	Not reported
Owner City,St,Zip:	Not reported

TRI-STAR PLUMBING & HEATING (Continued) **S118708717**

Owner Email:	Not reported
Owner Phone:	Not reported
Contact Name:	Vlada Kenniff
Contact Address:	NYCDEP
Contact Address 2:	59-17 Jackson Boulevard 11th Floor
Contact City,St,Zip:	Flushing, NY 11373
Contact Email:	VladaS@dep.nyc.gov
Contact Phone:	7185954364
Activity Desc:	RHRF - registration
Activity Number:	[43M60]
Active:	No
East Coordinate:	573323
North Coordinate:	4499238
Accuracy Code:	Not reported
Regulatory Status:	Registration
Permit #:	Not reported
Auth. Date:	Not reported
Expiration Date:	Not reported
Waste Types:	Not reported
Operator Name:	Not reported
Operator Type:	Not reported
Last Date:	Not reported

499
WSW
< 1/8
0.109 mi.
574 ft.

LOT 8,TAXBLOCK 11
22 ACADEMY PLACE
STATEN ISLAND, NY 10301

NY E DESIGNATION **S117676589**
N/A

Actual:
84 ft.

Focus Map:
9

E DESIGNATION:

Name:	LOT 8,TAXBLOCK 11
Address:	22 ACADEMY PLACE
City,State,Zip:	STATEN ISLAND, NY 10301
Tax Lot(s):	8
Tax Block:	11
Borough Code:	SI
E-No:	E-217
Effective Date:	10/23/2008
Satisfaction Date:	Not reported
Ceqr Number:	08DCP070R
Ulurp Number:	080426ZMR
Zoning Map No:	21c
Description:	Air Quality - #2 Fuel Oil or Natural Gas Heat and Hot Water
Lot Remediation Date:	Not reported
Description:	Exhaust stack location limitations
Lot Remediation Date:	Not reported

CP500 **WHITE HOUSE SUPPLIES CORP** **EDR Hist Cleaner** **1020120182**
SSE **224 PULASKI AVE** **N/A**
< 1/8 **STATEN ISLAND, NY 10303**
0.109 mi.
575 ft. **Site 1 of 2 in cluster CP**

Actual:
40 ft.

EDR Hist Cleaner

Focus Map:
6

Year:	Name:	Type:
2000	WHITE HOUSE SUPPLIES CORP	Drycleaning Plants, Except Rugs
2001	WHITE HOUSE SUPPLIES CORP	Drycleaning Plants, Except Rugs
2002	WHITE HOUSE SUPPLIES CORP	Drycleaning Plants, Except Rugs
2003	WHITE HOUSE SUPPLIES CORP	Drycleaning Plants, Except Rugs
2004	WHITE HOUSE SUPPLIES CORP	Drycleaning Plants, Except Rugs

---

CP501 **WHITEHOUSE SUPPLIERS CORP.** **NY CBS** **S102638188**
SSE **224 PULASKI AVE** **NY CBS AST** **N/A**
< 1/8 **STATEN ISLAND, NY 10303**
0.109 mi.
575 ft. **Site 2 of 2 in cluster CP**

Actual:
40 ft.

CBS:

Name:	WHITEHOUSE SUPPLIERS CORP.
Address:	224 PULASKI AVE
City,State,Zip:	STATEN ISLAND, NY 10303-2793
CBS Number:	2-000053
Program Type:	CBS
Facility Status:	Unregulated/Closed
Expiration Date:	Not reported
Dec Region:	2
UTMX:	572071.36038
UTMY:	4498342.36038

Focus Map:
6

CBS AST:

CBS Number:	2-000053
ICS Number:	2-700280
PBS Number:	Not reported
MOSF Number:	Not reported
SPDES Number:	Not reported
Facility Status:	IN SERVICE
Facility Type:	A
Telephone:	(718) 442-0914
Facility Town:	NEW YORK CITY
Region:	STATE
Expiration Date:	03/12/2003
Total Capacity of All Active Tanks(gal):	900
Operator:	J.V. FERRERI
Emergency Contact:	J.V. FERRERI
Emergency Phone:	(718) 442-0914
Owner Name:	WHITEHOUSE SUPPLIERS CORP.
Owner Address:	224 PULASKI AVE
Owner City,St,Zip:	STATEN ISLAND, NY 10303-2793
Owner Telephone:	(718) 442-0914
Owner Type:	Corporate/Commercial
Owner Sub Type:	Not reported
Mail Name:	WHITEHOUSE SUPPLIERS CORP.
Mail Contact Addr:	224 PULASKI AVE
Mail Contact Addr2:	Not reported
Mail Contact Contact:	J.V. FERRERI

WHITEHOUSE SUPPLIERS CORP. (Continued) **S102638188**

Mail Contact City,St,Zip:	STATEN ISLAND, NY 10303-2793
Mail Phone:	(718) 442-0914
Tank Id:	002
CAS Number:	7782505
Federal ID:	Not reported
Tank Status:	In Service
Install Date:	06/75
Tank Closed:	Not reported
Capacity (Gal):	500
Chemical:	Chlorine
Tank Location:	Indoors, Aboveground
Tank Type:	Fiberglass coated steel
Total Tanks:	3
Tank Secret:	False
Tank Secondary Containment:	None
Tank Error Status:	No Missing Data
Date Entered:	06/06/1989
Certified Date:	01/17/2001
Substance:	More than one Hazardous Substance on DEC List
Internal Protection:	None
External Protection:	None
Pipe Location:	Aboveground
Pipe Type:	Double Walled Fiberglass
Pipe Internal:	None
Pipe External:	None
Pipe Flag:	None
Leak Detection:	None
Overfill Protection:	None
Haz Percent:	15
Last Test:	Not reported
Due Date:	Not reported
SWIS Code:	6401
Lat/Long:	Not reported
Is Updated:	False
Renew Date:	03/01/93
Is It There:	False
Delinquent:	False
Date Expired:	06/06/95
Owner Mark:	2
Certificate Needs to be Printed:	False
Fiscal Amt for Registration Fee Correct:	True
Renewal Has Been Printed for Facility:	True
Pre-Printed Renewal App Last Printed:	12/15/2000

Tank Id:	003
CAS Number:	7782505
Federal ID:	Not reported
Tank Status:	In Service
Install Date:	06/75
Tank Closed:	Not reported
Capacity (Gal):	200
Chemical:	Chlorine
Tank Location:	Indoors, Aboveground
Tank Type:	Fiberglass coated steel
Total Tanks:	3

WHITEHOUSE SUPPLIERS CORP. (Continued) **S102638188**

Tank Secret:	False
Tank Secondary Containment:	None
Tank Error Status:	No Missing Data
Date Entered:	06/06/1989
Certified Date:	01/17/2001
Substance:	More than one Hazardous Substance on DEC List
Internal Protection:	None
External Protection:	None
Pipe Location:	Aboveground
Pipe Type:	Double Walled Fiberglass
Pipe Internal:	None
Pipe External:	None
Pipe Flag:	None
Leak Detection:	None
Overfill Protection:	None
Haz Percent:	5
Last Test:	Not reported
Due Date:	Not reported
SWIS Code:	6401
Lat/Long:	Not reported
Is Updated:	False
Renew Date:	03/01/93
Is It There:	False
Delinquent:	False
Date Expired:	06/06/95
Owner Mark:	2
Certificate Needs to be Printed:	False
Fiscal Amt for Registration Fee Correct:	True
Renewal Has Been Printed for Facility:	True
Pre-Printed Renewal App Last Printed:	12/15/2000

Tank Id:	004
CAS Number:	7782505
Federal ID:	Not reported
Tank Status:	In Service
Install Date:	02/84
Tank Closed:	00/00
Capacity (Gal):	700
Chemical:	Chlorine
Tank Location:	Indoors, Aboveground
Tank Type:	Fiberglass coated steel
Total Tanks:	3
Tank Secret:	False
Tank Secondary Containment:	None
Tank Error Status:	No Missing Data
Date Entered:	06/06/1989
Certified Date:	01/17/2001
Substance:	More than one Hazardous Substance on DEC List
Internal Protection:	None
External Protection:	None
Pipe Location:	Aboveground
Pipe Type:	Double Walled Fiberglass
Pipe Internal:	None
Pipe External:	None
Pipe Flag:	None
Leak Detection:	None

WHITEHOUSE SUPPLIERS CORP. (Continued) **S102638188**

Overfill Protection:	None
Haz Percent:	5
Last Test:	Not reported
Due Date:	Not reported
SWIS Code:	6401
Lat/Long:	Not reported
Is Updated:	False
Renew Date:	03/01/93
Is It There:	False
Delinquent:	False
Date Expired:	06/06/95
Owner Mark:	2
Certificate Needs to be Printed:	False
Fiscal Amt for Registration Fee Correct:	True
Renewal Has Been Printed for Facility:	True
Pre-Printed Renewal App Last Printed:	12/15/2000

Tank Id:	001
CAS Number:	7782505
Federal ID:	Not reported
Tank Status:	In Service
Install Date:	01/83
Tank Closed:	Not reported
Capacity (Gal):	200
Chemical:	Chlorine
Tank Location:	Indoors, Aboveground
Tank Type:	Fiberglass coated steel
Total Tanks:	3
Tank Secret:	False
Tank Secondary Containment:	None
Tank Error Status:	No Missing Data
Date Entered:	06/06/1989
Certified Date:	01/17/2001
Substance:	Single Hazardous Substance on DEC List
Internal Protection:	None
External Protection:	None
Pipe Location:	Aboveground
Pipe Type:	0
Pipe Internal:	None
Pipe External:	None
Pipe Flag:	None
Leak Detection:	None
Overfill Protection:	None
Haz Percent:	10
Last Test:	Not reported
Due Date:	Not reported
SWIS Code:	6401
Lat/Long:	Not reported
Is Updated:	False
Renew Date:	03/01/93
Is It There:	False
Delinquent:	False
Date Expired:	06/06/95
Owner Mark:	2
Certificate Needs to be Printed:	False
Fiscal Amt for Registration Fee Correct:	True

WHITEHOUSE SUPPLIERS CORP. (Continued) **S102638188**

Renewal Has Been Printed for Facility: True
Pre-Printed Renewal App Last Printed: 12/15/2000

CQ502 **KEVIN'S AUTO BODY** **NY AST** **A100407934**
NNW **58 GRANITE AVE.** **N/A**
< 1/8 **STATEN ISLAND, NY 10303**
0.109 mi.
575 ft. **Site 1 of 2 in cluster CQ**

Actual:
16 ft.

Focus Map:
6

AST:

Name:	KEVIN'S AUTO BODY
Address:	58 GRANITE AVE.
City,State,Zip:	STATEN ISLAND, NY 10303
Region:	STATE
DEC Region:	2
Site Status:	Unregulated/Closed
Facility Id:	2-612394
Program Type:	PBS
UTM X:	572076.42142
UTM Y:	4498694.58672
Expiration Date:	N/A
Site Type:	Auto Service/Repair (No Gasoline Sales)

Affiliation Records:

Site Id:	505942
Affiliation Type:	Facility Owner
Company Name:	SCHEUERMAN HOLDING CO., LLC
Contact Type:	PRESIDENT
Contact Name:	KEVIN SCHEUERMAN
Address1:	58 GRANITE AVE.
Address2:	Not reported
City:	STATEN ISLAND
State:	NY
Zip Code:	10303
Country Code:	001
Phone:	(718) 356-7923
EMail:	Not reported
Fax Number:	Not reported
Modified By:	CGFREEDM
Date Last Modified:	2015-03-26

Site Id:	505942
Affiliation Type:	Mail Contact
Company Name:	KEVINS AUTO BODY
Contact Type:	Not reported
Contact Name:	KEVIN SCHEUERMAN
Address1:	58 GRANITE AVE.
Address2:	Not reported
City:	STATEN ISLAND
State:	NY
Zip Code:	10303
Country Code:	001
Phone:	(718) 356-7923
EMail:	Not reported
Fax Number:	Not reported
Modified By:	CGFREEDM
Date Last Modified:	2015-03-26

KEVIN'S AUTO BODY (Continued) **A100407934**

Site Id:	505942
Affiliation Type:	Facility Operator
Company Name:	KEVINS AUTO BODY
Contact Type:	Not reported
Contact Name:	KEVIN SCHEUERMAN
Address1:	Not reported
Address2:	Not reported
City:	Not reported
State:	NN
Zip Code:	Not reported
Country Code:	001
Phone:	(718) 356-7923
EMail:	Not reported
Fax Number:	Not reported
Modified By:	CGFREEDM
Date Last Modified:	2015-03-26

Site Id:	505942
Affiliation Type:	Emergency Contact
Company Name:	SCHEUERMAN HOLDING CO., LLC
Contact Type:	Not reported
Contact Name:	KEVIN SCHEUERMAN
Address1:	Not reported
Address2:	Not reported
City:	Not reported
State:	NN
Zip Code:	Not reported
Country Code:	001
Phone:	(646) 302-1734
EMail:	Not reported
Fax Number:	Not reported
Modified By:	CGFREEDM
Date Last Modified:	2015-03-26

Tank Info:

Tank Number:	001
Tank Id:	255032

Equipment Records:

B01 - Tank External Protection - Painted/Asphalt Coating
A00 - Tank Internal Protection - None
K01 - Spill Prevention - Catch Basin
E00 - Piping Secondary Containment - None
C00 - Pipe Location - No Piping
F00 - Pipe External Protection - None
I04 - Overfill - Product Level Gauge (A/G)
J00 - Dispenser - None
H06 - Tank Leak Detection - Impervious Barrier/Concrete Pad (A/G)
L00 - Piping Leak Detection - None
D00 - Pipe Type - No Piping
G02 - Tank Secondary Containment - Vault (w/access)

Tank Location:	Aboveground - on saddles, legs, racks, etc.... Tank bottom is elevated above grade or tank pad, allowing visual inspection.
Tank Type:	Galvanized Steel Alloy
Tank Status:	Closed - Removed
Pipe Model:	Not reported

KEVIN'S AUTO BODY (Continued) **A100407934**

Install Date:	02/24/2015
Capacity Gallons:	250
Tightness Test Method:	NN
Date Test:	Not reported
Next Test Date:	Not reported
Date Tank Closed:	03/19/2015
Register:	True
Modified By:	CGFREEDM
Last Modified:	04/14/2017
Material Name:	waste oil/used oil

CR503 **MARKHAM GARDENS** **NY LTANKS** **U000410767**
SE **60 NORTH BURGHER AVENUE** **NY Spills** **N/A**
< 1/8 **STATEN ISLAND, NY**
0.109 mi.
576 ft. **Site 1 of 4 in cluster CR**

Actual:
21 ft.

Focus Map:
7

LTANKS:

Name:	MARKHAM GARDENS
Address:	60 NORTH BURGHER AVENUE
City,State,Zip:	STATEN ISLAND, NY
Spill Number/Closed Date:	9008556 / 1997-08-13
Facility ID:	9008556
Site ID:	101421
Spill Date:	1990-11-05
Spill Cause:	Tank Test Failure
Spill Source:	Institutional, Educational, Gov., Other
Spill Class:	C3
Cleanup Ceased:	Not reported
SWIS:	4301
Investigator:	HEALY
Referred To:	Not reported
Reported to Dept:	1990-11-05
CID:	Not reported
Water Affected:	Not reported
Spill Notifier:	Tank Tester
Last Inspection:	Not reported
Recommended Penalty:	False
Meets Standard:	False
UST Involvement:	False
Remediation Phase:	0
Date Entered In Computer:	1990-11-07
Spill Record Last Update:	1997-08-13
Spiller Name:	Not reported
Spiller Company:	NYCHA
Spiller Address:	250 BROADWAY
Spiller County:	001
Spiller Contact:	Not reported
Spiller Phone:	Not reported
Spiller Extention:	Not reported
DEC Region:	2
DER Facility ID:	142735
DEC Memo:	""
Remarks:	"20K TANK FAILED SYSTEM TEST, METHOD HORNER EZY CHECK, GROSS LEAK, VISUAL LEAK AT PETROMETER FLANGE."

All TTF:

Facility ID:	9008556

MARKHAM GARDENS (Continued) **U000410767**

Spill Number:	9008556
Spill Tank Test:	1537825
Site ID:	101421
Tank Number:	001
Tank Size:	0
Material:	0002
EPA UST:	Not reported
UST:	Not reported
Cause:	Not reported
Source:	Not reported
Test Method:	00
Test Method 2:	Unknown
Leak Rate:	.00
Gross Fail:	Not reported
Modified By:	Spills
Last Modified Date:	Not reported

All Materials:

Site ID:	101421
Operable Unit ID:	945747
Operable Unit:	01
Material ID:	432373
Material Code:	0002A
Material Name:	#4 fuel oil
Case No.:	Not reported
Material FA:	Petroleum
Quantity:	-1.00
Units:	L
Recovered:	.00
Oxygenate:	Not reported

Name:	MARKHAM GARDENS -NYCHA
Address:	60 NORTH BURGHER AVENUE
City,State,Zip:	STATEN ISLAND, NY
Spill Number/Closed Date:	9501871 / 2007-02-23
Facility ID:	9501871
Site ID:	101422
Spill Date:	1995-05-15
Spill Cause:	Tank Test Failure
Spill Source:	Institutional, Educational, Gov., Other
Spill Class:	C3
Cleanup Ceased:	Not reported
SWIS:	4301
Investigator:	jkkann
Referred To:	NFA, 2/23/07
Reported to Dept:	1995-05-15
CID:	Not reported
Water Affected:	Not reported
Spill Notifier:	Tank Tester
Last Inspection:	Not reported
Recommended Penalty:	False
Meets Standard:	False
UST Involvement:	False
Remediation Phase:	0
Date Entered In Computer:	1995-05-15
Spill Record Last Update:	2007-02-23

MARKHAM GARDENS (Continued) **U000410767**

Spiller Name:	Not reported
Spiller Company:	NYC HOUSING AUTHORITY
Spiller Address:	Not reported
Spiller County:	001
Spiller Contact:	Not reported
Spiller Phone:	Not reported
Spiller Extention:	Not reported
DEC Region:	2
DER Facility ID:	142735
DEC Memo:	"12/20/05: This spill transferred from J.Kolleeny to S.Kraszewski. 03/23/06: This spill transferred to K.Tang - SK 08/08/06: KST reviewed the Site-specific Site Assessment Report for March 2006, prepared by Gannett Fleming. KST contacted Chris Sawyer and mentioned that the investigation was lacking in MWs and no GW flow direction was determined. NYCHA never submitted a work plan for this investigation, they are planning to excavate around the tanks and perform addtional investigation work. KST suggested that they place several more MWs downgradient of the tank suspected of causing the TTF. He advised them submit a work plan for our review before any work be performed. - SK 08/14/06: Reviewed the Proposal for Supplemental Environmental Site Investigation submitted by Yu & Associates on August 11, 2006. Luis Ponce forwarded the PDF by email to KST and myself. I consulted with KST, the work plan looks fine. 4 additional MWs proposed. Soil and GW samples will be collected and GW flow direction will be determined. Sent email approval. - SK 08/18/06: Received email from Luis Ponce at NYCHA informing me that Yu & Associates will be installing the MWs starting August 22, 2006. - SK 08/22/06: Received email from Yu & Associates. Markout of utilities will begin today and drilling will commence on August 23. - SK 08/30/06: Recevied a message from Andrew Leung from Yu & Associates (201-791-0075 ext.105) about some results from the investigation. All soil borings are clean except for MW-1 @ 5 fbg, possibly due to the vent pipe located next to it. Only slight exceedances were found. Samples taken from above GW @ 14.5 fbg were clean for MW-1. No GW data has been recieved, but is expected by Friday. I said if the GW looks ok then the only thing to do might be to excavate in the vicinity of MW-1. I told him to be sure to include recommendations for remedial actions in the report. - SK 09/28/06: Reviewed the Supplemental Environmental Site Investigation Report submitted by Yu & Associates on September 28, 2006. A total of four MWs were advanced in the vinicity of the two USTs to determine if any petroleum impacts to GW has occured. MW-3, MW-1 and MW-2 were installed down gradient of the USTs and MW-4 was installed laterally to both tanks. Each of the four borings were screened with a PID and a soil sample was collected from each. GW samples were collected from each MW but only three, MW-1, MW-3 and MW-5 were submitted for laboratory anaylsis. Only MW-1 has marginal soil contamination above TAGM RSCOs extending to 5 fbg. The cause of this impact is likely due to the presence of a vent pipe, which may have overflowed in the past. GW results reveal non-detect for VOC and SVOCs except MW-1, which exhibited 1,2,4-Trimethlybenzene below TOGS GW standards. Yu & Associates recommends no further action for GW, but proposes excavation of the area around MW-1 and the vent pipe followed by end-point samples. - SK 12/28/06 - J.Kann - visited the site on 12/22. Tank removal activities were ongoing. Sheeting was installed around parts of the southern tank. A dewatering system was activated. Groundwater was in the bottom of the excavation. Tanks remval work

MARKHAM GARDENS (Continued) **U000410767**

was expected to continue through the week and a tank closure report will be submitted. 2/23/07: J.Kann - Tank Closure report reviewed. Contaminated soils removed from the site. NO groundwater monitoring required. NFA issued on 2/23/07."

Remarks: "TANK #1 - GROSS FAILURE"

All TTF:

Facility ID:	9501871
Spill Number:	9501871
Spill Tank Test:	1543829
Site ID:	101422
Tank Number:	001
Tank Size:	0
Material:	0001
EPA UST:	Not reported
UST:	Not reported
Cause:	Not reported
Source:	Not reported
Test Method:	00
Test Method 2:	Unknown
Leak Rate:	.00
Gross Fail:	Not reported
Modified By:	Spills
Last Modified Date:	Not reported

All Materials:

Site ID:	101422
Operable Unit ID:	1016298
Operable Unit:	01
Material ID:	366949
Material Code:	0001A
Material Name:	#2 fuel oil
Case No.:	Not reported
Material FA:	Petroleum
Quantity:	-1.00
Units:	G
Recovered:	.00
Oxygenate:	Not reported

Name:	MARKHAM GARDENS
Address:	60 NORTH BURGHER AVENUE
City,State,Zip:	STATEN ISLAND, NY
Spill Number/Closed Date:	9501989 / 1997-08-13
Facility ID:	9501989
Site ID:	101423
Spill Date:	1995-05-17
Spill Cause:	Tank Test Failure
Spill Source:	Institutional, Educational, Gov., Other
Spill Class:	C3
Cleanup Ceased:	Not reported
SWIS:	4301
Investigator:	HEALY
Referred To:	Not reported
Reported to Dept:	1995-05-17
CID:	Not reported
Water Affected:	Not reported

MARKHAM GARDENS (Continued) **U000410767**

Spill Notifier:	Tank Tester
Last Inspection:	Not reported
Recommended Penalty:	False
Meets Standard:	False
UST Involvement:	False
Remediation Phase:	0
Date Entered In Computer:	1995-05-17
Spill Record Last Update:	1997-08-13
Spiller Name:	Not reported
Spiller Company:	NYC HOUSING AUTHORITY
Spiller Address:	Not reported
Spiller County:	001
Spiller Contact:	Not reported
Spiller Phone:	Not reported
Spiller Extention:	Not reported
DEC Region:	2
DER Facility ID:	142735
DEC Memo:	""
Remarks:	"TANK TEST FAILURE-TANK #2. COULD NOT MAINTAIN LEVEL."

All TTF:

Facility ID:	9501989
Spill Number:	9501989
Spill Tank Test:	1543841
Site ID:	101423
Tank Number:	002
Tank Size:	0
Material:	0001
EPA UST:	Not reported
UST:	Not reported
Cause:	Not reported
Source:	Not reported
Test Method:	00
Test Method 2:	Unknown
Leak Rate:	.00
Gross Fail:	Not reported
Modified By:	Spills
Last Modified Date:	Not reported

All Materials:

Site ID:	101423
Operable Unit ID:	1013080
Operable Unit:	01
Material ID:	367066
Material Code:	0001A
Material Name:	#2 fuel oil
Case No.:	Not reported
Material FA:	Petroleum
Quantity:	-1.00
Units:	G
Recovered:	.00
Oxygenate:	Not reported

Name:	MARKHAM GARDENS -NYCHA
Address:	60 NORTH BURGHER AVENUE
City,State,Zip:	STATEN ISLAND, NY

MARKHAM GARDENS (Continued) **U000410767**

Spill Number/Closed Date:	9705585 / 2007-02-23
Facility ID:	9705585
Site ID:	101424
Spill Date:	1997-08-07
Spill Cause:	Tank Test Failure
Spill Source:	Institutional, Educational, Gov., Other
Spill Class:	B3
Cleanup Ceased:	Not reported
SWIS:	4301
Investigator:	jkkann
Referred To:	NFA, 2/23/07
Reported to Dept:	1997-08-07
CID:	252
Water Affected:	Not reported
Spill Notifier:	Tank Tester
Last Inspection:	Not reported
Recommended Penalty:	False
Meets Standard:	False
UST Involvement:	False
Remediation Phase:	0
Date Entered In Computer:	1997-08-07
Spill Record Last Update:	2007-02-23
Spiller Name:	MARIO MANDALONE
Spiller Company:	NYC HOUSING AUTHORITY
Spiller Address:	Not reported
Spiller County:	001
Spiller Contact:	MARIO MANDALONE
Spiller Phone:	(718) 649-7017
Spiller Extention:	Not reported
DEC Region:	2
DER Facility ID:	142735
DEC Memo:	"12/08/05: This spill transferred from J.Kolleeny to S.Kraszewski. 03/23/06: This spill transferred to K.Tang - SK 12/19/06: This spill was transferred to J.Kann on 12/19. UST removal work will commence the week of 12/18. 2/23/07: J.Kann - Tank Closure report reviewed. Contaminated soils removed from the site. NO groundwater monitoring required. NFA issued on 2/23/07."
Remarks:	"findings re tank failure to be forwarded to nyc housing authority before futher action is taken re remediation"

All TTF:

Facility ID:	9705585
Spill Number:	9705585
Spill Tank Test:	1545263
Site ID:	101424
Tank Number:	2
Tank Size:	20000
Material:	0001
EPA UST:	Not reported
UST:	Not reported
Cause:	Not reported
Source:	Not reported
Test Method:	03
Test Method 2:	Horner EZ Check I or II
Leak Rate:	.00
Gross Fail:	Not reported
Modified By:	Spills
Last Modified Date:	Not reported

MARKHAM GARDENS (Continued) **U000410767**

All Materials:

Site ID:	101424
Operable Unit ID:	1051596
Operable Unit:	01
Material ID:	331221
Material Code:	0001A
Material Name:	#2 fuel oil
Case No.:	Not reported
Material FA:	Petroleum
Quantity:	.00
Units:	G
Recovered:	.00
Oxygenate:	Not reported

Name:	MARKHAM GARDENS
Address:	60 NORTH BURGHER AVENUE
City,State,Zip:	STATEN ISLAND, NY
Spill Number/Closed Date:	9004027 / 1995-05-02
Facility ID:	9004027
Site ID:	169539
Spill Date:	1990-07-12
Spill Cause:	Tank Failure
Spill Source:	Institutional, Educational, Gov., Other
Spill Class:	B3
Cleanup Ceased:	1995-05-02
SWIS:	4301
Investigator:	HEALY
Referred To:	Not reported
Reported to Dept:	1990-07-12
CID:	Not reported
Water Affected:	Not reported
Spill Notifier:	Responsible Party
Last Inspection:	Not reported
Recommended Penalty:	False
Meets Standard:	True
UST Involvement:	False
Remediation Phase:	0
Date Entered In Computer:	1990-07-18
Spill Record Last Update:	1995-06-15
Spiller Name:	Not reported
Spiller Company:	NYC HOUSING AUTHORITY
Spiller Address:	Not reported
Spiller County:	001
Spiller Contact:	Not reported
Spiller Phone:	Not reported
Spiller Extention:	Not reported
DEC Region:	2
DER Facility ID:	142735
DEC Memo:	""
Remarks:	"SUSPECT TANK LINE LEAK, FUEL ENTERING BOILER ROOM THROUGH CHASE, SORBENT TO BE USED, TO INVESTIGATE. UPDATE-RETURN LINE REPLACED."

All TTF:

Facility ID:	9004027
Spill Number:	9004027
Spill Tank Test:	1537290

MARKHAM GARDENS (Continued) **U000410767**

Site ID:	169539
Tank Number:	Not reported
Tank Size:	0
Material:	0003
EPA UST:	Not reported
UST:	Not reported
Cause:	Not reported
Source:	Not reported
Test Method:	00
Test Method 2:	Unknown
Leak Rate:	.00
Gross Fail:	Not reported
Modified By:	Spills
Last Modified Date:	Not reported

All Materials:

Site ID:	169539
Operable Unit ID:	944217
Operable Unit:	01
Material ID:	435142
Material Code:	0003A
Material Name:	#6 fuel oil
Case No.:	Not reported
Material FA:	Petroleum
Quantity:	1.00
Units:	G
Recovered:	.00
Oxygenate:	Not reported

SPILLS:

Name:	MARKHAM GARDENS -NYCHA
Address:	60 NORTH BURGHER AVENUE
City,State,Zip:	STATEN ISLAND, NY
Spill Number/Closed Date:	8705265 / 2007-02-23
Facility ID:	8705265
Facility Type:	ER
DER Facility ID:	142735
Site ID:	75747
DEC Region:	2
Spill Cause:	Unknown
Spill Class:	B3
SWIS:	4301
Spill Date:	1987-09-23
Investigator:	jkkann
Referred To:	NFA, 2/23/07
Reported to Dept:	1987-09-23
CID:	Not reported
Water Affected:	KILL VAN KULL
Spill Source:	Institutional, Educational, Gov., Other
Spill Notifier:	Local Agency
Cleanup Ceased:	Not reported
Cleanup Meets Std:	False
Last Inspection:	Not reported
Recommended Penalty:	False
UST Trust:	False

MARKHAM GARDENS (Continued) **U000410767**

Remediation Phase:	0
Date Entered In Computer:	1987-09-24
Spill Record Last Update:	2007-02-23
Spiller Name:	Not reported
Spiller Company:	NYCHA
Spiller Address:	Not reported
Spiller Company:	001
Contact Name:	Not reported
DEC Memo:	"12/28/06 - J.Kann - visited the site on 12/22. Tank removal activities were ongoing. Sheeting was installed around parts of the southern tank. A dewatering system was activated. Groundwater was in the bottom of the excavation. Tanks remval work was expected to continue through the week and a tank closure report will be submitted. 2/23/07: J.Kann - Tank Closure report reviewed. Contaminated soils removed from the site. NO groundwater monitoring required. NFA issued on 2/23/07."
Remarks:	"SUPER (ANDREW BOURSOS 718 442-4200) CALLED ABOUT LEAKING FUEL OIL TANKS, EVIDENCE OF OIL ON GROUND GOING TO SEWER, OIL TANK OVERFLOWED."
	Not reported

All TTF:

Facility ID:	8705265
Spill Number:	8705265
Spill Tank Test:	1531705
Site ID:	75747
Tank Number:	Not reported
Tank Size:	0
Material:	0003
EPA UST:	Not reported
UST:	Not reported
Cause:	Not reported
Source:	Not reported
Test Method:	00
Test Method 2:	Unknown
Leak Rate:	.00
Gross Fail:	Not reported
Modified By:	Spills
Last Modified Date:	Not reported

All Materials:

Site ID:	75747
Operable Unit ID:	911456
Operable Unit:	01
Material ID:	467858
Material Code:	0003A
Material Name:	#6 fuel oil
Case No.:	Not reported
Material FA:	Petroleum
Quantity:	-1.00
Units:	Not reported
Recovered:	.00
Oxygenate:	Not reported

Name:	MARKHAM GARDENS -NYCHA
Address:	60 NORTH BURGHER AVENUE
City,State,Zip:	STATEN ISLAND, NY

MARKHAM GARDENS (Continued) **U000410767**

Spill Number/Closed Date:	0103523 / 2003-03-25
Facility ID:	0103523
Facility Type:	ER
DER Facility ID:	142735
Site ID:	101420
DEC Region:	2
Spill Cause:	Equipment Failure
Spill Class:	C4
SWIS:	4301
Spill Date:	2001-07-01
Investigator:	MCTIBBE
Referred To:	Not reported
Reported to Dept:	2001-07-01
CID:	323
Water Affected:	Not reported
Spill Source:	Institutional, Educational, Gov., Other
Spill Notifier:	Responsible Party
Cleanup Ceased:	Not reported
Cleanup Meets Std:	True
Last Inspection:	Not reported
Recommended Penalty:	False
UST Trust:	False
Remediation Phase:	0
Date Entered In Computer:	2001-07-01
Spill Record Last Update:	2005-01-21
Spiller Name:	MCGARRIE
Spiller Company:	NYCHA
Spiller Address:	60 NORTH BURGHER ST
Spiller Company:	001
Contact Name:	MCGARRIE
DEC Memo:	"Prior to Sept, 2004 data translation this spill Lead_DEC Field was TIBBE ACCORDING TO NYCHA, DEFECTIVE OIL SUPPLY LINE AT MAGNETIC OIL VALVE CAUSED SPILL OF ABOUT 90 GALS OF #2 OIL, AFFECTING BOILER ROOM FLOOR, DRAINS AND SUMP PIT. NO OIL ENTERED SEWER SYSTEM. CLEAN VENTURES RESPONDED, CLEANED UP SPILL WITH ABSORBENT AND BIO-SOLVE; SUMP PIT AND DRAINS WERE FLUSHED AND VACUUMED. DEFECTIVE SUPPLY LINE WAS REPAIRED. OK TO CLOSE."
Remarks:	"broken line on boiler 1, awaiting clean ventures for clean up."

All Materials:

Site ID:	101420
Operable Unit ID:	840154
Operable Unit:	01
Material ID:	535605
Material Code:	0001A
Material Name:	#2 fuel oil
Case No.:	Not reported
Material FA:	Petroleum
Quantity:	90.00
Units:	G
Recovered:	.00
Oxygenate:	Not reported

Name:	MARKHAM GARDENS
Address:	60 NORTH BURGHER AVENUE
City,State,Zip:	STATEN ISLAND, NY
Spill Number/Closed Date:	9305551 / 1993-09-07

MARKHAM GARDENS (Continued) **U000410767**

Facility ID:	9305551
Facility Type:	ER
DER Facility ID:	142735
Site ID:	229858
DEC Region:	2
Spill Cause:	Equipment Failure
Spill Class:	C3
SWIS:	4301
Spill Date:	1993-08-04
Investigator:	JMKRIMGO
Referred To:	Not reported
Reported to Dept:	1993-08-04
CID:	Not reported
Water Affected:	Not reported
Spill Source:	Institutional, Educational, Gov., Other
Spill Notifier:	Other
Cleanup Ceased:	1993-09-07
Cleanup Meets Std:	True
Last Inspection:	Not reported
Recommended Penalty:	False
UST Trust:	False
Remediation Phase:	0
Date Entered In Computer:	1993-08-09
Spill Record Last Update:	1993-09-17
Spiller Name:	Not reported
Spiller Company:	NYC HOUSING
Spiller Address:	Not reported
Spiller Company:	999
Contact Name:	Not reported
DEC Memo:	"Prior to Sept, 2004 data translation this spill Lead_DEC Field was J. HEALY "
Remarks:	"COPPER TUBING ON VAPOR 1 TANK BURNER CONTAINED ON BOILER RM FLOOR - SOME TO SUMP, OIL CONTAINED IN PIT - WINSTON CONTRACTING IS RESPONDING 718-445-42"

All TTF:

Facility ID:	9305551
Spill Number:	9305551
Spill Tank Test:	1541844
Site ID:	229858
Tank Number:	Not reported
Tank Size:	0
Material:	0002
EPA UST:	Not reported
UST:	Not reported
Cause:	Not reported
Source:	Not reported
Test Method:	00
Test Method 2:	Unknown
Leak Rate:	.00
Gross Fail:	Not reported
Modified By:	Spills
Last Modified Date:	Not reported

All Materials:

Site ID:	229858
Operable Unit ID:	983721

MARKHAM GARDENS (Continued) **U000410767**

Operable Unit:	01
Material ID:	395465
Material Code:	0002A
Material Name:	#4 fuel oil
Case No.:	Not reported
Material FA:	Petroleum
Quantity:	-50.00
Units:	G
Recovered:	.00
Oxygenate:	Not reported

CR504 **NYCHA** **RCRA NonGen / NLR** **1000117346**
SE **60 N BURGHER AVE** **FINDS** **NYD981131014**
< 1/8 **STATEN ISLAND, NY 10310** **ECHO**
0.109 mi. **NY MANIFEST**
576 ft. **Site 2 of 4 in cluster CR**

Actual:
21 ft.

Focus Map:
7

RCRA NonGen / NLR:

Date form received by agency:	01/01/2007
Facility name:	NYCHA
Facility address:	60 N BURGHER AVE STATEN ISLAND, NY 10310-1413
EPA ID:	NYD981131014
Mailing address:	BROADWAY NEW YORK, NY 10007
Contact:	Not reported
Contact address:	BROADWAY NEW YORK, NY 10007
Contact country:	US
Contact telephone:	Not reported
Contact email:	Not reported
EPA Region:	02
Classification:	Non-Generator
Description:	Handler: Non-Generators do not presently generate hazardous waste

Owner/Operator Summary:

Owner/operator name:	Not reported
Owner/operator address:	NOT REQUIRED NOT REQUIRED, WY 99999
Owner/operator country:	US
Owner/operator telephone:	212-555-1212
Owner/operator email:	Not reported
Owner/operator fax:	Not reported
Owner/operator extension:	Not reported
Legal status:	Private
Owner/Operator Type:	Operator
Owner/Op start date:	Not reported
Owner/Op end date:	Not reported

Owner/operator name:	Not reported
Owner/operator address:	NOT REQUIRED NOT REQUIRED, WY 99999
Owner/operator country:	US
Owner/operator telephone:	212-555-1212
Owner/operator email:	Not reported
Owner/operator fax:	Not reported

NYCHA (Continued) **1000117346**

Owner/operator extension: Not reported
Legal status: Private
Owner/Operator Type: Owner
Owner/Op start date: Not reported
Owner/Op end date: Not reported

Handler Activities Summary:
U.S. importer of hazardous waste: No
Mixed waste (haz. and radioactive): No
Recycler of hazardous waste: No
Transporter of hazardous waste: No
Treater, storer or disposer of HW: No
Underground injection activity: No
On-site burner exemption: No
Furnace exemption: No
Used oil fuel burner: No
Used oil processor: No
User oil refiner: No
Used oil fuel marketer to burner: No
Used oil Specification marketer: No
Used oil transfer facility: No
Used oil transporter: No

Historical Generators:
Date form received by agency: 01/01/2006
Site name: NYCHA
Classification: Not a generator, verified

Date form received by agency: 07/08/1999
Site name: NYCHA
Classification: Not a generator, verified

Date form received by agency: 08/26/1985
Site name: NYCHA
Classification: Large Quantity Generator

Hazardous Waste Summary:

. Waste code: X002
. Waste name: POLYCHLORINATED BIPHENOLS (PCBs)

Violation Status: No violations found

FINDS:

Registry ID: 110001601393

Environmental Interest/Information System
RCRAInfo is a national information system that supports the Resource Conservation and Recovery Act (RCRA) program through the tracking of events and activities related to facilities that generate, transport, and treat, store, or dispose of hazardous waste. RCRAInfo allows RCRA program staff to track the notification, permit, compliance, and corrective action activities required under RCRA.

NYCHA (Continued) **1000117346**

Click this hyperlink while viewing on your computer to access additional FINDS: detail in the EDR Site Report.

ECHO:

Envid:	1000117346
Registry ID:	110001601393
DFR URL:	http://echo.epa.gov/detailed-facility-report?fid=110001601393

NY MANIFEST:

Name:	NEW YORK CITY HOUSING AUTHORITY
Address:	60 N BURGHER AVE
City,State,Zip:	STATEN ISLAND, NY 10310-1413
Country:	USA
EPA ID:	NYD981131014
Facility Status:	Not reported
Location Address 1:	60 NORTH BURGHER AVENUE
Code:	BP
Location Address 2:	Not reported
Total Tanks:	Not reported
Location City:	STATEN ISLAND
Location State:	NY
Location Zip:	10310
Location Zip 4:	Not reported

NY MANIFEST:

EPAID:	NYD981131014
Mailing Name:	NEW YORK CITY HOUSING AUTHORITY
Mailing Contact:	NEW YORK CITY HOUSING AUTHORITY
Mailing Address 1:	250 BROADWAY
Mailing Address 2:	Not reported
Mailing City:	NEW YORK
Mailing State:	NY
Mailing Zip:	10017
Mailing Zip 4:	Not reported
Mailing Country:	USA
Mailing Phone:	2123063155

NY MANIFEST:

Document ID:	NHC0008490
Manifest Status:	K
seq:	Not reported
Year:	1988
Trans1 State ID:	NHAE5989N
Trans2 State ID:	Not reported
Generator Ship Date:	06/15/1988
Trans1 Recv Date:	06/15/1988
Trans2 Recv Date:	/ /
TSD Site Recv Date:	06/17/1988
Part A Recv Date:	08/03/1988
Part B Recv Date:	06/28/1988
Generator EPA ID:	NYD981131014
Trans1 EPA ID:	NHD018902874
Trans2 EPA ID:	Not reported
TSDF ID 1:	NHD018902874
TSDF ID 2:	Not reported

NYCHA (Continued) **1000117346**

Manifest Tracking Number:	Not reported
Import Indicator:	Not reported
Export Indicator:	Not reported
Discr Quantity Indicator:	Not reported
Discr Type Indicator:	Not reported
Discr Residue Indicator:	Not reported
Discr Partial Reject Indicator:	Not reported
Discr Full Reject Indicator:	Not reported
Manifest Ref Number:	Not reported
Alt Facility RCRA ID:	Not reported
Alt Facility Sign Date:	Not reported
MGMT Method Type Code:	Not reported
Waste Code:	B007 - OTHER MISCELLANEOUS PCB WASTES
Waste Code:	Not reported
Waste Code:	Not reported
Waste Code:	Not reported
Waste Code:	Not reported
Waste Code:	Not reported
Quantity:	11400
Units:	P - Pounds
Number of Containers:	019
Container Type:	DM - Metal drums, barrels
Handling Method:	B Incineration, heat recovery, burning.
Specific Gravity:	100

Click this hyperlink while viewing on your computer to access
-1 additional NY MANIFEST: record(s) in the EDR Site Report.

BX505 **AIR** **NY Spills** **S124517783**
North **2129 RICHMOND TERRACE** **N/A**
< 1/8 **STATEN ISLAND, NY**
0.109 mi.
577 ft. **Site 8 of 8 in cluster BX**

Actual:
20 ft.

Focus Map:
7

SPILLS:

Name:	AIR
Address:	2129 RICHMOND TERRACE
City,State,Zip:	STATEN ISLAND, NY
Spill Number/Closed Date:	1902514 / 2019-06-10
Facility ID:	1902514
Facility Type:	ER
DER Facility ID:	540648
Site ID:	590439
DEC Region:	2
Spill Cause:	Deliberate
Spill Class:	Not reported
SWIS:	4301
Spill Date:	2019-06-10
Investigator:	VSZHUNE
Referred To:	Not reported
Reported to Dept:	2019-06-10
CID:	Not reported
Water Affected:	Not reported
Spill Source:	Commercial/Industrial
Spill Notifier:	Other
Cleanup Ceased:	Not reported
Cleanup Meets Std:	False

AIR (Continued) **S124517783**

Last Inspection:	Not reported
Recommended Penalty:	False
UST Trust:	False
Remediation Phase:	0
Date Entered In Computer:	2019-06-10
Spill Record Last Update:	2019-06-10
Spiller Name:	JANETTE MILES
Spiller Company:	A&B HEATING AND AIR CONDITIONING
Spiller Address:	2129 RICHMOND TERRACE
Spiller Company:	999
Contact Name:	JANETTE MILES
DEC Memo:	"6/10/19-Spill Closed. Transferred to Sam Lieblich from Air Unit for action. "
Remarks:	"06/10/2019 SUBJECT: FWD: (CAA - FY19-188644-3714-CV) Referred to Region - New York FROM: mieles.janette@epa.gov TO: Central.Dispatch@dec.ny.gov,opmc@health.ny.gov ,Simpson.Warren@dol.gov CC: buettner.robert@epa.gov,velez.julian@epa.gov My name Janette Mieles, I am R2 liaison for Civil Tips and Complaints in the office of Enforcement & Compliance Assurance Division, Compliance Assurance & Program Support Branch in the United States Environmental Protection Agency's (USEPA) Region 2, New York City office. The purpose of this email is to forward a citizen complaint that EPA recently received. Please take any and all actions you deem appropriate. Thank you -----Original Message----- 6/4/2019 4:10 PM HQ LEAD NUMBER: FY19-188644-3714-CV SUBJECT: Referred to Region - New York FROM: TO: Name: Anthony Phone: 347 359 4646 Alleged Violator's Name: A&B heating and air conditioning Alleged Violator's Address: 2129 Richmond terrace Alleged Violator's City: Staten Island Alleged Violator's State: New York Alleged Violator's Zip: 10302 Submitter IP Address: 99.203.55.52 Tip or Complaint: Company is releasing freon into the air everyday they have no recovery equipment on any of the vans and they leave old AC units that leak old onto the ground. Many reports have been sent and they continue to do it. Violation Still Occurring? Yes State DEP/DEQ/DEM Notified? No"

All Materials:

Site ID:	590439
Operable Unit ID:	1338076
Operable Unit:	01
Material ID:	2347527
Material Code:	0050A
Material Name:	freon
Case No.:	Not reported
Material FA:	Other
Quantity:	Not reported
Units:	Not reported
Recovered:	Not reported
Oxygenate:	Not reported

CG506 **EDKINS AUTO SALES; INC.** **NY SWF/LF** **S108145838**
North **2239 RICHMOND TERRACE** **NY SPDES** **N/A**
< 1/8 **STATEN ISLAND, NY 10302**
0.109 mi.
578 ft. **Site 8 of 9 in cluster CG**

Actual:
15 ft.

Focus Map:
6

SWF/LF:

Name:	EDKINS AUTO SALES; INC.
Address:	2239 RICHMOND TERRACE
City,State,Zip:	STATEN ISLAND, NY 10302
Flag:	ACTIVE
Region Code:	2
Phone Number:	7184424866
Owner Name:	Edkin's Auto Sales Inc
Owner Type:	Private
Owner Address:	2239 Richmond Terrace
Owner Addr2:	Not reported
Owner City,St,Zip:	Staten Island, NY 10302
Owner Email:	BennyDll@aol.com
Owner Phone:	7184421319
Contact Name:	Bennedetto Dicostanzo
Contact Address:	2239 Richmond Terrace
Contact Addr2:	Not reported
Contact City,St,Zip:	Staten Island, NY 10302
Contact Email:	BennyDII@aol.com
Contact Phone:	7184421319
Activity Desc:	Vehicle Dismantling Facility
Activity Number:	[7002796]
Active:	Yes
East Coordinate:	572879
North Coordinate:	4499127
Accuracy Code:	Not reported
Regulatory Status:	Not reported
Waste Type:	Not reported
Authorization #:	Not reported
Authorization Date:	Not reported
Expiration Date:	Not reported
Operator Name:	Edkin's Auto Sales Inc
Operator Type:	Private
Laste Date:	Not reported

SPDES:

Name:	EDKINS AUTO SALES INC
Address:	2239 RICHMOND TERRACE
City,State,Zip:	STATEN ISLAND, NY 10302
Permit Number:	NYR00E649
State-Region:	02
Expiration Date:	09/30/2017
Current Major Minor Status:	Minor
Primary Facility SIC Code:	5015
State Water Body Name:	KILL VAN KULL
Limit Set Status Flag:	Active
Total Actual Average Flow(MGD):	Not reported
Total App Design Flow(MGD):	Not reported
UDF1:	Not reported
Lat/Long:	+40.640 / -74.137
DMR Cognizant Official:	Not reported
UDF2:	Not reported

EDKINS AUTO SALES; INC. (Continued) **S108145838**

UDF3:	Not reported
FIPS County Code:	NY085
Non-Gov Permit Affiliation Type Desc:	DMR Mailing Address
Non-Gov Permit Org Formal Name:	TABS CONSULTING GROUP INC
Non-Gov Permit Street Address:	EDKINS AUTO SALES INC
Non-Gov Permit Supplemental Location:	2 52ND ST, BOX B11
Non-Gov Permit City:	BROOKLYN
Non-Gov Permit State Code:	NY
Non-Gov Permit Zip Code:	11232
Non-Gov Facility Affiliation Type Desc:	Owner
Non-Gov Facility Org Formal Name:	EDKINS AUTO SALES INC
Non-Gov Facility Street Address:	EDKINS AUTO SALES INC
Non-Gov Facility Supplemental Location:	2239 RICHMOND TERRACE
Non-Gov Facility City:	STATEN ISLAND
Non-Gov Facility State Code:	NY
Non-Gov Facility Zip Code:	10302
State Water Body:	Not reported
Region Permit Processed:	Not reported
Dow Discharge Class Code:	Not reported
SPDES Class Description:	Not reported
Affiliation Type Description:	Not reported
Name:	Not reported
Contacts Title:	Not reported
Contacts Email:	Not reported
NOI Submission Date:	Not reported
Name:	EDKINS AUTO SALES INC
Address:	2239 RICHMOND TERRACE
City,State,Zip:	STATEN ISLAND, NY 10302
UDF2:	Not reported
UDF3:	Not reported
FIPS County Code:	NY085
Non-Gov Permit Affiliation Type Desc:	Permittee
Non-Gov Permit Org Formal Name:	EDKINS AUTO SALES INC
Non-Gov Permit Street Address:	2239 RICHMOND TERRACE
Non-Gov Permit Supplemental Location:	Not reported
Non-Gov Permit City:	STATEN ISLAND
Non-Gov Permit State Code:	NY
Non-Gov Permit Zip Code:	10302
Non-Gov Facility Affiliation Type Desc:	Owner
Non-Gov Facility Org Formal Name:	EDKINS AUTO SALES INC
Non-Gov Facility Street Address:	EDKINS AUTO SALES INC
Non-Gov Facility Supplemental Location:	2239 RICHMOND TERRACE
Non-Gov Facility City:	STATEN ISLAND
Non-Gov Facility State Code:	NY
Non-Gov Facility Zip Code:	10302
State Water Body:	Not reported
Region Permit Processed:	Not reported
Dow Discharge Class Code:	Not reported
SPDES Class Description:	Not reported
Affiliation Type Description:	Not reported
Name:	Not reported
Contacts Title:	Not reported
Contacts Email:	Not reported
NOI Submission Date:	Not reported

EDKINS AUTO SALES; INC. (Continued) **S108145838**

Name:	EDKINS AUTO SALES INC
Address:	2239 RICHMOND TERRACE
City,State,Zip:	STATEN ISLAND, NY 10302
UDF2:	Not reported
UDF3:	Not reported
FIPS County Code:	NY085
Non-Gov Permit Affiliation Type Desc:	Not reported
Non-Gov Permit Org Formal Name:	Not reported
Non-Gov Permit Street Address:	Not reported
Non-Gov Permit Supplemental Location:	Not reported
Non-Gov Permit City:	Not reported
Non-Gov Permit State Code:	Not reported
Non-Gov Permit Zip Code:	Not reported
Non-Gov Facility Affiliation Type Desc:	Owner
Non-Gov Facility Org Formal Name:	EDKINS AUTO SALES INC
Non-Gov Facility Street Address:	EDKINS AUTO SALES INC
Non-Gov Facility Supplemental Location:	2239 RICHMOND TERRACE
Non-Gov Facility City:	STATEN ISLAND
Non-Gov Facility State Code:	NY
Non-Gov Facility Zip Code:	10302
State Water Body:	Not reported
Region Permit Processed:	Not reported
Dow Discharge Class Code:	Not reported
SPDES Class Description:	Not reported
Affiliation Type Description:	Not reported
Name:	Not reported
Contacts Title:	Not reported
Contacts Email:	Not reported
NOI Submission Date:	Not reported

CG507 **EDKINS AUTO SALES INC.** **NY AST** **A100320238**
North **2239 RICHMOND TERRACE** **N/A**
< 1/8 **STATEN ISLAND, NY 10302**
0.109 mi.
578 ft. **Site 9 of 9 in cluster CG**

Actual:
15 ft.

Focus Map:
6

AST:

Name:	EDKINS AUTO SALES INC.
Address:	2239 RICHMOND TERRACE
City,State,Zip:	STATEN ISLAND, NY 10302
Region:	STATE
DEC Region:	2
Site Status:	Active
Facility Id:	2-610827
Program Type:	PBS
UTM X:	572928.61317
UTM Y:	4499160.75841
Expiration Date:	01/01/2022
Site Type:	Other

Affiliation Records:

Site Id:	397526
Affiliation Type:	Facility Owner
Company Name:	EDKINS AUTO SALES INC.
Contact Type:	PRESIDENT
Contact Name:	BENEDETTO DICOSTANZO
Address1:	2239 RICHMOND TERRACE
Address2:	Not reported

EDKINS AUTO SALES INC. (Continued) **A100320238**

City:	STATEN ISLAND
State:	NY
Zip Code:	10302
Country Code:	001
Phone:	(718) 442-4866
EMail:	Not reported
Fax Number:	Not reported
Modified By:	DAFRANCI
Date Last Modified:	2017-03-21

Site Id:	397526
Affiliation Type:	Mail Contact
Company Name:	EDKINS AUTO SALES, INC.
Contact Type:	Not reported
Contact Name:	BENEDETTO DICOSTANZO
Address1:	2239 RICHMOND TERRACE
Address2:	Not reported
City:	STATEN ISLAND
State:	NY
Zip Code:	10302
Country Code:	001
Phone:	(917) 414-8483
EMail:	Not reported
Fax Number:	Not reported
Modified By:	dxliving
Date Last Modified:	2008-05-09

Site Id:	397526
Affiliation Type:	Facility Operator
Company Name:	EDKINS AUTO SALES INC.
Contact Type:	Not reported
Contact Name:	BENEDETTO DICOSTANZO
Address1:	Not reported
Address2:	Not reported
City:	Not reported
State:	NN
Zip Code:	Not reported
Country Code:	001
Phone:	(718) 442-4866
EMail:	Not reported
Fax Number:	Not reported
Modified By:	dxliving
Date Last Modified:	2008-05-09

Site Id:	397526
Affiliation Type:	Emergency Contact
Company Name:	EDKINS AUTO SALES INC.
Contact Type:	Not reported
Contact Name:	BENEDETTO DICOSTANZO
Address1:	Not reported
Address2:	Not reported
City:	Not reported
State:	NN
Zip Code:	Not reported
Country Code:	999
Phone:	(917) 414-8483
EMail:	Not reported

EDKINS AUTO SALES INC. (Continued) **A100320238**

Fax Number:	Not reported
Modified By:	DAFRANCI
Date Last Modified:	2017-03-21

Tank Info:

Tank Number:	001
Tank Id:	222880
Material Code:	0022
Common Name of Substance:	Waste Oil/Used Oil

Equipment Records:

K00 - Spill Prevention - None
A00 - Tank Internal Protection - None
B01 - Tank External Protection - Painted/Asphalt Coating
E00 - Piping Secondary Containment - None
H00 - Tank Leak Detection - None
I00 - Overfill - None
F00 - Pipe External Protection - None
C00 - Pipe Location - No Piping
L00 - Piping Leak Detection - None
D00 - Pipe Type - No Piping
G00 - Tank Secondary Containment - None
J02 - Dispenser - Suction Dispenser

Tank Location:	Aboveground - contact with soil.... Tank bottom rests on soil, allowing no visual inspection.
Tank Type:	Steel/Carbon Steel/Iron
Tank Status:	In Service
Pipe Model:	Not reported
Install Date:	01/01/2007
Capacity Gallons:	275
Tightness Test Method:	NN
Date Test:	Not reported
Next Test Date:	Not reported
Date Tank Closed:	Not reported
Register:	True
Modified By:	dxliving
Last Modified:	04/14/2017
Material Name:	waste oil/used oil

CE508 **33 CENTRAL AVE** **NY AST** **U003392790**
WSW **33 CENTRAL AVENUE** **N/A**
< 1/8 **STATEN ISLAND, NY 10314**
0.110 mi.
580 ft. **Site 7 of 7 in cluster CE**

Actual:
81 ft.

Focus Map:
9

AST:

Name:	33 CENTRAL AVE
Address:	33 CENTRAL AVENUE
City,State,Zip:	STATEN ISLAND, NY 10314
Region:	STATE
DEC Region:	2
Site Status:	Active
Facility Id:	2-604673
Program Type:	PBS
UTM X:	578086.47074
UTM Y:	4499308.10517

33 CENTRAL AVE (Continued) **U003392790**

Expiration Date: 08/25/2020
Site Type: Apartment Building/Office Building

Affiliation Records:

Site Id: 26544
Affiliation Type: Facility Owner
Company Name: 33 S&P REALTY CORP.
Contact Type: VICE PRESIDENT
Contact Name: MICHAEL PAPIR
Address1: 839 WILLOWBROOK RD.
Address2: Not reported
City: STATEN ISLAND
State: NY
Zip Code: 10314
Country Code: 001
Phone: (718) 698-0687
EMail: Not reported
Fax Number: Not reported
Modified By: CGFREEDM
Date Last Modified: 2015-06-23

Site Id: 26544
Affiliation Type: Mail Contact
Company Name: 33 S&P REALTY CORP
Contact Type: Not reported
Contact Name: MICHAEL PAPIR
Address1: 839 WILLOWBROOK RD
Address2: Not reported
City: STATEN ISLAND
State: NY
Zip Code: 10314
Country Code: 001
Phone: (718) 698-0687
EMail: MECH3405@AOL.COM
Fax Number: Not reported
Modified By: BVCAMPBE
Date Last Modified: 2012-02-07

Site Id: 26544
Affiliation Type: Facility Operator
Company Name: 33 CENTRAL AVE
Contact Type: Not reported
Contact Name: M. PAPIR
Address1: Not reported
Address2: Not reported
City: Not reported
State: NN
Zip Code: Not reported
Country Code: 001
Phone: (718) 698-0687
EMail: Not reported
Fax Number: Not reported
Modified By: NTFREEMA
Date Last Modified: 2015-06-25

Site Id: 26544
Affiliation Type: Emergency Contact
Company Name: S&P REAL ESTATE CORP.

33 CENTRAL AVE (Continued) **U003392790**

Contact Type:	Not reported
Contact Name:	S. PAPIR
Address1:	Not reported
Address2:	Not reported
City:	Not reported
State:	NN
Zip Code:	Not reported
Country Code:	999
Phone:	(718) 698-0687
EMail:	Not reported
Fax Number:	Not reported
Modified By:	NRLOMBAR
Date Last Modified:	2005-08-10

Tank Info:

Tank Number:	001
Tank Id:	25411
Material Code:	0001
Common Name of Substance:	#2 Fuel Oil (On-Site Consumption)

Equipment Records:

C00 - Pipe Location - No Piping
F00 - Pipe External Protection - None
B00 - Tank External Protection - None
H00 - Tank Leak Detection - None
D01 - Pipe Type - Steel/Carbon Steel/Iron
A00 - Tank Internal Protection - None
I04 - Overfill - Product Level Gauge (A/G)
J02 - Dispenser - Suction Dispenser
G00 - Tank Secondary Containment - None

Tank Location:	Aboveground - on saddles, legs, racks, etc.... Tank bottom is elevated above grade or tank pad, allowing visual inspection.
Tank Type:	Steel/Carbon Steel/Iron
Tank Status:	Tank Converted to Non-Regulated Use
Pipe Model:	Not reported
Install Date:	Not reported
Capacity Gallons:	5000
Tightness Test Method:	NN
Date Test:	Not reported
Next Test Date:	Not reported
Date Tank Closed:	01/02/2003
Register:	True
Modified By:	TRANSLAT
Last Modified:	04/14/2017
Material Name:	#2 fuel oil (on-site consumption)

Tank Number:	001
Tank Id:	58532
Material Code:	0001
Common Name of Substance:	#2 Fuel Oil (On-Site Consumption)

Equipment Records:

I05 - Overfill - Vent Whistle
C01 - Pipe Location - Aboveground

33 CENTRAL AVE (Continued) **U003392790**

G03 - Tank Secondary Containment - Vault (w/o access)
H00 - Tank Leak Detection - None
L09 - Piping Leak Detection - Exempt Suction Piping
F00 - Pipe External Protection - None
A00 - Tank Internal Protection - None
B01 - Tank External Protection - Painted/Asphalt Coating
D01 - Pipe Type - Steel/Carbon Steel/Iron
J02 - Dispenser - Suction Dispenser

Tank Location:	Aboveground - on saddles, legs, racks, etc.... Tank bottom is elevated above grade or tank pad, allowing visual inspection.
Tank Type:	Steel/Carbon Steel/Iron
Tank Status:	In Service
Pipe Model:	Not reported
Install Date:	04/13/1965
Capacity Gallons:	5000
Tightness Test Method:	NN
Date Test:	Not reported
Next Test Date:	Not reported
Date Tank Closed:	Not reported
Register:	True
Modified By:	NTFREEMA
Last Modified:	04/14/2017
Material Name:	#2 fuel oil (on-site consumption)

Affiliation Records:

Site Id:	9697
Affiliation Type:	Facility Owner
Company Name:	ESTATE OF JACOB FISHER
Contact Type:	Not reported
Contact Name:	Not reported
Address1:	C/O MILESTONE MGMT INC, P.O BOX 409
Address2:	Not reported
City:	NEW YORK
State:	NY
Zip Code:	10034
Country Code:	001
Phone:	(212) 678-4379
EMail:	Not reported
Fax Number:	Not reported
Modified By:	TRANSLAT
Date Last Modified:	2004-03-04

Site Id:	9697
Affiliation Type:	Mail Contact
Company Name:	ESTATE OF JACOB FISHER C/O MILESTONE MGMT INC
Contact Type:	Not reported
Contact Name:	MR. R. SCALISE
Address1:	240 WEST 98TH STREET # 3A
Address2:	Not reported
City:	NEW YORK
State:	NY
Zip Code:	10025
Country Code:	001
Phone:	(212) 678-4379
EMail:	Not reported
Fax Number:	Not reported
Modified By:	TRANSLAT

33 CENTRAL AVE (Continued) **U003392790**

Date Last Modified:	2004-03-04
Site Id:	9697
Affiliation Type:	Facility Operator
Company Name:	ESTATE OF JACOB FISHER
Contact Type:	Not reported
Contact Name:	PHILLIP ROMAN
Address1:	Not reported
Address2:	Not reported
City:	Not reported
State:	NN
Zip Code:	Not reported
Country Code:	001
Phone:	(718) 273-9627
EMail:	Not reported
Fax Number:	Not reported
Modified By:	TRANSLAT
Date Last Modified:	2004-03-04

Site Id:	9697
Affiliation Type:	Emergency Contact
Company Name:	ESTATE OF JACOB FISHER
Contact Type:	Not reported
Contact Name:	PHILLIP ROMAN
Address1:	Not reported
Address2:	Not reported
City:	Not reported
State:	NN
Zip Code:	Not reported
Country Code:	001
Phone:	(718) 273-9627
EMail:	Not reported
Fax Number:	Not reported
Modified By:	TRANSLAT
Date Last Modified:	2004-03-04

Tank Info:

Tank Number:	001
Tank Id:	25411
Material Code:	0001
Common Name of Substance:	#2 Fuel Oil (On-Site Consumption)

Equipment Records:

C00 - Pipe Location - No Piping
F00 - Pipe External Protection - None
B00 - Tank External Protection - None
H00 - Tank Leak Detection - None
D01 - Pipe Type - Steel/Carbon Steel/Iron
A00 - Tank Internal Protection - None
I04 - Overfill - Product Level Gauge (A/G)
J02 - Dispenser - Suction Dispenser
G00 - Tank Secondary Containment - None

Tank Location:	Aboveground - on saddles, legs, racks, etc.... Tank bottom is elevated above grade or tank pad, allowing visual inspection.
Tank Type:	Steel/Carbon Steel/Iron

33 CENTRAL AVE (Continued) **U003392790**

Tank Status:	Tank Converted to Non-Regulated Use
Pipe Model:	Not reported
Install Date:	Not reported
Capacity Gallons:	5000
Tightness Test Method:	NN
Date Test:	Not reported
Next Test Date:	Not reported
Date Tank Closed:	01/02/2003
Register:	True
Modified By:	TRANSLAT
Last Modified:	04/14/2017
Material Name:	#2 fuel oil (on-site consumption)

Tank Number:	001
Tank Id:	58532
Material Code:	0001
Common Name of Substance:	#2 Fuel Oil (On-Site Consumption)

Equipment Records:

I05 - Overfill - Vent Whistle
C01 - Pipe Location - Aboveground
G03 - Tank Secondary Containment - Vault (w/o access)
H00 - Tank Leak Detection - None
L09 - Piping Leak Detection - Exempt Suction Piping
F00 - Pipe External Protection - None
A00 - Tank Internal Protection - None
B01 - Tank External Protection - Painted/Asphalt Coating
D01 - Pipe Type - Steel/Carbon Steel/Iron
J02 - Dispenser - Suction Dispenser

Tank Location:	Aboveground - on saddles, legs, racks, etc.... Tank bottom is elevated above grade or tank pad, allowing visual inspection.
Tank Type:	Steel/Carbon Steel/Iron
Tank Status:	In Service
Pipe Model:	Not reported
Install Date:	04/13/1965
Capacity Gallons:	5000
Tightness Test Method:	NN
Date Test:	Not reported
Next Test Date:	Not reported
Date Tank Closed:	Not reported
Register:	True
Modified By:	NTFREEMA
Last Modified:	04/14/2017
Material Name:	#2 fuel oil (on-site consumption)

---

509 **PIER 76** **EDR Hist Auto** **1020578004**
SW **76 BAY ST** **N/A**
< 1/8 **STATEN ISLAND, NY 10301**
0.111 mi.
584 ft.

Actual:
57 ft.

EDR Hist Auto

Focus Map:
9

Year:	Name:	Type:
2002	PIER 76	Gasoline Service Stations
2003	PIER 76	Gasoline Service Stations

PIER 76 (Continued) **1020578004**

2004	PIER 76	Gasoline Service Stations
2005	PIER 76	Gasoline Service Stations
2011	PIER 76	Gasoline Service Stations
2012	PIER 76	Gasoline Service Stations
2013	PIER 76	Gasoline Service Stations
2014	PIER 76	Gasoline Service Stations

CR510 **MARKHAM GARDENS HOUSES (WEST BRIGHTON I)** **NY UST** **U004081876**
SE **54 NORTH BURGHER AVENUE** **N/A**
< 1/8 **STATEN ISLAND, NY 10310**
0.111 mi.
585 ft. **Site 3 of 4 in cluster CR**

Actual:
22 ft.

Focus Map:
7

UST:

Name:	MARKHAM GARDENS HOUSES (WEST BRIGHTON I)
Address:	54 NORTH BURGHER AVENUE
City,State,Zip:	STATEN ISLAND, NY 10310
Id/Status:	2-474800 / Unregulated/Closed
Program Type:	PBS
Region:	STATE
DEC Region:	2
Expiration Date:	N/A
UTM X:	573054.46789
UTM Y:	4497287.57061
Site Type:	Apartment Building/Office Building

Affiliation Records:

Site Id:	20944
Affiliation Type:	Facility Owner
Company Name:	NYC HOUSING AUTHORITY
Contact Type:	FUEL OIL REMEDIATION COORDINATOR
Contact Name:	RALPH TROCCHIO
Address1:	23-02 49TH AVENUE
Address2:	Not reported
City:	LONG ISLAND CITY
State:	NY
Zip Code:	11101
Country Code:	001
Phone:	(718) 707-5725
EMail:	Not reported
Fax Number:	Not reported
Modified By:	NRLOMBAR
Date Last Modified:	2007-05-07

Site Id:	20944
Affiliation Type:	Mail Contact
Company Name:	NYC HOUSING AUTHORITY
Contact Type:	Not reported
Contact Name:	FUEL OIL REMEDIATION COORDINATOR
Address1:	23-02 49TH AVENUE
Address2:	TECHNICAL SERVICES DEPT. - 5TH FLOOR
City:	LONG ISLAND CITY
State:	NY
Zip Code:	11101
Country Code:	001
Phone:	(718) 707-5725
EMail:	Not reported
Fax Number:	Not reported

MARKHAM GARDENS HOUSES (WEST BRIGHTON I) (Continued) **U004081876**

Modified By:	NRLOMBAR
Date Last Modified:	2007-01-30

Site Id:	20944
Affiliation Type:	Facility Operator
Company Name:	MARKHAM GARDENS HOUSES (WEST BRIGHTON I)
Contact Type:	Not reported
Contact Name:	FUEL OIL REM. COORD.
Address1:	Not reported
Address2:	Not reported
City:	Not reported
State:	NN
Zip Code:	Not reported
Country Code:	001
Phone:	(718) 707-5725
EMail:	Not reported
Fax Number:	Not reported
Modified By:	NRLOMBAR
Date Last Modified:	2007-01-30

Site Id:	20944
Affiliation Type:	Emergency Contact
Company Name:	NYC HOUSING AUTHORITY
Contact Type:	Not reported
Contact Name:	EMERGENCY SERVICES DEPT.
Address1:	Not reported
Address2:	Not reported
City:	Not reported
State:	NN
Zip Code:	Not reported
Country Code:	001
Phone:	(718) 707-5900
EMail:	Not reported
Fax Number:	Not reported
Modified By:	NRLOMBAR
Date Last Modified:	2014-10-03

Tank Info:

Tank Number:	OLD 1
Tank ID:	37680
Tank Status:	Closed - Removed
Material Name:	Closed - Removed
Capacity Gallons:	20000
Install Date:	10/01/1973
Date Tank Closed:	01/02/2007
Registered:	True
Tank Location:	Underground
Tank Type:	Steel/carbon steel
Material Code:	0001
Common Name of Substance:	#2 Fuel Oil (On-Site Consumption)

Tightness Test Method:	03
Date Test:	11/01/1990
Next Test Date:	Not reported
Pipe Model:	Not reported
Modified By:	NRLOMBAR

MARKHAM GARDENS HOUSES (WEST BRIGHTON I) (Continued) **U004081876**

Last Modified: 04/14/2017

Equipment Records:

E00 - Piping Secondary Containment - None
H00 - Tank Leak Detection - None
L09 - Piping Leak Detection - Exempt Suction Piping
A00 - Tank Internal Protection - None
D01 - Pipe Type - Steel/Carbon Steel/Iron
K00 - Spill Prevention - None
B00 - Tank External Protection - None
I04 - Overfill - Product Level Gauge (A/G)
C02 - Pipe Location - Underground/On-ground
F06 - Pipe External Protection - Wrapped
G00 - Tank Secondary Containment - None
J02 - Dispenser - Suction Dispenser

Tank Number: OLD 2
Tank ID: 37681
Tank Status: Closed - Removed
Material Name: Closed - Removed
Capacity Gallons: 20000
Install Date: 10/01/1973
Date Tank Closed: 01/02/2007
Registered: True
Tank Location: Underground
Tank Type: Steel/carbon steel
Material Code: 0001
Common Name of Substance: #2 Fuel Oil (On-Site Consumption)

Tightness Test Method: 00
Date Test: Not reported
Next Test Date: Not reported
Pipe Model: Not reported
Modified By: NRLOMBAR
Last Modified: 04/14/2017

Equipment Records:

A00 - Tank Internal Protection - None
D01 - Pipe Type - Steel/Carbon Steel/Iron
K00 - Spill Prevention - None
B00 - Tank External Protection - None
E00 - Piping Secondary Containment - None
H00 - Tank Leak Detection - None
L09 - Piping Leak Detection - Exempt Suction Piping
I04 - Overfill - Product Level Gauge (A/G)
C02 - Pipe Location - Underground/On-ground
F06 - Pipe External Protection - Wrapped
G00 - Tank Secondary Containment - None
J02 - Dispenser - Suction Dispenser

CR511 **MARKHAM GARDENS HOUSES (WEST BRIGHTON I)** **NY AST** **A100301193**
SE **54 NORTH BURGHER AVENUE** **N/A**
< 1/8 **STATEN ISLAND, NY 10310**
0.111 mi.
585 ft. **Site 4 of 4 in cluster CR**

Actual:
22 ft.

Focus Map:
7

AST:

Name:	MARKHAM GARDENS HOUSES (WEST BRIGHTON I)
Address:	54 NORTH BURGHER AVENUE
City,State,Zip:	STATEN ISLAND, NY 10310
Region:	STATE
DEC Region:	2
Site Status:	Unregulated/Closed
Facility Id:	2-474800
Program Type:	PBS
UTM X:	573054.46789
UTM Y:	4497287.57061
Expiration Date:	N/A
Site Type:	Apartment Building/Office Building

Affiliation Records:

Site Id:	20944
Affiliation Type:	Facility Owner
Company Name:	NYC HOUSING AUTHORITY
Contact Type:	FUEL OIL REMEDIATION COORDINATOR
Contact Name:	RALPH TROCCHIO
Address1:	23-02 49TH AVENUE
Address2:	Not reported
City:	LONG ISLAND CITY
State:	NY
Zip Code:	11101
Country Code:	001
Phone:	(718) 707-5725
EMail:	Not reported
Fax Number:	Not reported
Modified By:	NRLOMBAR
Date Last Modified:	2007-05-07

Site Id:	20944
Affiliation Type:	Mail Contact
Company Name:	NYC HOUSING AUTHORITY
Contact Type:	Not reported
Contact Name:	FUEL OIL REMEDIATION COORDINATOR
Address1:	23-02 49TH AVENUE
Address2:	TECHNICAL SERVICES DEPT. - 5TH FLOOR
City:	LONG ISLAND CITY
State:	NY
Zip Code:	11101
Country Code:	001
Phone:	(718) 707-5725
EMail:	Not reported
Fax Number:	Not reported
Modified By:	NRLOMBAR
Date Last Modified:	2007-01-30

Site Id:	20944
Affiliation Type:	Facility Operator
Company Name:	MARKHAM GARDENS HOUSES (WEST BRIGHTON I)
Contact Type:	Not reported
Contact Name:	FUEL OIL REM. COORD.

MARKHAM GARDENS HOUSES (WEST BRIGHTON I) (Continued) **A100301193**

Address1:	Not reported
Address2:	Not reported
City:	Not reported
State:	NN
Zip Code:	Not reported
Country Code:	001
Phone:	(718) 707-5725
EMail:	Not reported
Fax Number:	Not reported
Modified By:	NRLOMBAR
Date Last Modified:	2007-01-30

Site Id:	20944
Affiliation Type:	Emergency Contact
Company Name:	NYC HOUSING AUTHORITY
Contact Type:	Not reported
Contact Name:	EMERGENCY SERVICES DEPT.
Address1:	Not reported
Address2:	Not reported
City:	Not reported
State:	NN
Zip Code:	Not reported
Country Code:	001
Phone:	(718) 707-5900
EMail:	Not reported
Fax Number:	Not reported
Modified By:	NRLOMBAR
Date Last Modified:	2014-10-03

Tank Info:

Tank Number:	T1
Tank Id:	60280
Material Code:	0001
Common Name of Substance:	#2 Fuel Oil (On-Site Consumption)

Equipment Records:

	H00 - Tank Leak Detection - None
	L09 - Piping Leak Detection - Exempt Suction Piping
	A00 - Tank Internal Protection - None
	D01 - Pipe Type - Steel/Carbon Steel/Iron
	F01 - Pipe External Protection - Painted/Asphalt Coating
	I03 - Overfill - Automatic Shut-Off
	B00 - Tank External Protection - None
	C00 - Pipe Location - No Piping
	I04 - Overfill - Product Level Gauge (A/G)
	G00 - Tank Secondary Containment - None
	J02 - Dispenser - Suction Dispenser
Tank Location:	Aboveground - on saddles, legs, racks, etc.... Tank bottom is elevated above grade or tank pad, allowing visual inspection.
Tank Type:	Steel/Carbon Steel/Iron
Tank Status:	Closed - Removed
Pipe Model:	Not reported
Install Date:	03/01/1999
Capacity Gallons:	8000
Tightness Test Method:	NN

MARKHAM GARDENS HOUSES (WEST BRIGHTON I) (Continued) **A100301193**

Date Test:	Not reported
Next Test Date:	Not reported
Date Tank Closed:	09/30/2004
Register:	True
Modified By:	NRLOMBAR
Last Modified:	04/14/2017
Material Name:	#2 fuel oil (on-site consumption)

CS512 **RAYRAY'S CUSTOM INCORPORATED** **RCRA-VSQG** **1006810571**
NNW **9 NEWARK AVE** **FINDS** **NYR000113829**
< 1/8 **STATEN ISLAND, NY 10302** **ECHO**
0.111 mi. **NY MANIFEST**
587 ft. **Site 1 of 2 in cluster CS**

Actual:
12 ft.

Focus Map:
6

RCRA-VSQG:

Date form received by agency:	01/01/2007
Facility name:	RAY-RAYS AUTO COLLISION
Facility address:	9 NEWARK AVE STATEN ISLAND, NY 10302
EPA ID:	NYR000113829
Mailing address:	NEWARK AVE STATEN ISLAND, NY 10302
Contact:	WILLIAM RAYMOND
Contact address:	NEWARK AVE STATEN ISLAND, NY 10302
Contact country:	US
Contact telephone:	718-815-8833
Contact email:	Not reported
EPA Region:	02
Classification:	Conditionally Exempt Small Quantity Generator
Description:	Handler: generates 100 kg or less of hazardous waste per calendar month, and accumulates 1000 kg or less of hazardous waste at any time; or generates 1 kg or less of acutely hazardous waste per calendar month, and accumulates at any time: 1 kg or less of acutely hazardous waste; or 100 kg or less of any residue or contaminated soil, waste or other debris resulting from the cleanup of a spill, into or on any land or water, of acutely hazardous waste; or generates 100 kg or less of any residue or contaminated soil, waste or other debris resulting from the cleanup of a spill, into or on any land or water, of acutely hazardous waste during any calendar month, and accumulates at any time: 1 kg or less of acutely hazardous waste; or 100 kg or less of any residue or contaminated soil, waste or other debris resulting from the cleanup of a spill, into or on any land or water, of acutely hazardous waste

Owner/Operator Summary:

Owner/operator name:	NO NAME FOUND
Owner/operator address:	NOT REQUIRED NY
Owner/operator country:	US
Owner/operator telephone:	212-555-1212
Owner/operator email:	Not reported
Owner/operator fax:	Not reported
Owner/operator extension:	Not reported
Legal status:	Private
Owner/Operator Type:	Owner
Owner/Op start date:	07/16/1991

RAYRAY'S CUSTOM INCORPORATED (Continued) **1006810571**

Owner/Op end date: Not reported

Owner/operator name: RAY-RAYS CUSTOM INC
Owner/operator address: NEWARK AVE
STATEN ISLAND, NY 10302
Owner/operator country: US
Owner/operator telephone: 718-815-8833
Owner/operator email: Not reported
Owner/operator fax: Not reported
Owner/operator extension: Not reported
Legal status: Private
Owner/Operator Type: Operator
Owner/Op start date: 11/10/2002
Owner/Op end date: Not reported

Handler Activities Summary:
U.S. importer of hazardous waste: No
Mixed waste (haz. and radioactive): No
Recycler of hazardous waste: No
Transporter of hazardous waste: No
Treater, storer or disposer of HW: No
Underground injection activity: No
On-site burner exemption: No
Furnace exemption: No
Used oil fuel burner: No
Used oil processor: No
User oil refiner: No
Used oil fuel marketer to burner: No
Used oil Specification marketer: No
Used oil transfer facility: No
Used oil transporter: No

Historical Generators:
Date form received by agency: 01/01/2006
Site name: RAY-RAYS AUTO COLLISION
Classification: Conditionally Exempt Small Quantity Generator

Date form received by agency: 02/27/2003
Site name: RAY-RAYS AUTO COLLISION
Classification: Small Quantity Generator

Hazardous Waste Summary:

. Waste code: D001
. Waste name: IGNITABLE WASTE

. Waste code: F003
. Waste name: THE FOLLOWING SPENT NONHALOGENATED SOLVENTS: XYLENE, ACETONE, ETHYL ACETATE, ETHYL BENZENE, ETHYL ETHER, METHYL ISOBUTYL KETONE, N-BUTYL ALCOHOL, CYCLOHEXANONE, AND METHANOL; ALL SPENT SOLVENT MIXTURES/BLENDS CONTAINING, BEFORE USE, ONLY THE ABOVE SPENT NONHALOGENATED SOLVENTS; AND ALL SPENT SOLVENT MIXTURES/BLENDS CONTAINING, BEFORE USE, ONE OR MORE OF THE ABOVE NONHALOGENATED SOLVENTS, AND A TOTAL OF TEN PERCENT OR MORE (BY VOLUME) OF ONE OR MORE OF THOSE SOLVENTS LISTED IN F001, F002, F004, AND F005; AND STILL BOTTOMS FROM THE RECOVERY OF THESE SPENT SOLVENTS AND SPENT SOLVENT

RAYRAY'S CUSTOM INCORPORATED (Continued) **1006810571**

MIXTURES.

. Waste code: F005
. Waste name: THE FOLLOWING SPENT NONHALOGENATED SOLVENTS: TOLUENE, METHYL ETHYL KETONE, CARBON DISULFIDE, ISOBUTANOL, PYRIDINE, BENZENE, 2-ETHOXYETHANOL, AND 2-NITROPROPANE; ALL SPENT SOLVENT MIXTURES/BLENDS CONTAINING, BEFORE USE, A TOTAL OF TEN PERCENT OR MORE (BY VOLUME) OF ONE OR MORE OF THE ABOVE NONHALOGENATED SOLVENTS OR THOSE SOLVENTS LISTED IN F001, F002, OR F004; AND STILL BOTTOMS FROM THE RECOVERY OF THESE SPENT SOLVENTS AND SPENT SOLVENT MIXTURES.

Violation Status: No violations found

FINDS:

Registry ID: 110014366925

Environmental Interest/Information System
RCRAInfo is a national information system that supports the Resource Conservation and Recovery Act (RCRA) program through the tracking of events and activities related to facilities that generate, transport, and treat, store, or dispose of hazardous waste. RCRAInfo allows RCRA program staff to track the notification, permit, compliance, and corrective action activities required under RCRA.

Registry ID: 110019593171

Environmental Interest/Information System
FIS (New York - Facility Information System) is New York's Department of Environmental Conservation (DEC) information system for tracking environmental facility information found across the State.

Click this hyperlink while viewing on your computer to access additional FINDS: detail in the EDR Site Report.

ECHO:

Envid:	1006810571
Registry ID:	110014366925
DFR URL:	http://echo.epa.gov/detailed-facility-report?fid=110014366925

NY MANIFEST:

Name:	RAYS AUTO COLLISION
Address:	9 NEWARK AVE
City,State,Zip:	STATEN ISLAND, NY 10302
Country:	USA
EPA ID:	NYR000113829
Facility Status:	Not reported
Location Address 1:	9 NEWARK AVE
Code:	BP
Location Address 2:	Not reported
Total Tanks:	Not reported
Location City:	STATEN ISLAND
Location State:	NY
Location Zip:	10302
Location Zip 4:	Not reported

RAYRAY'S CUSTOM INCORPORATED (Continued) **1006810571**

NY MANIFEST:

EPAID:	NYR000113829
Mailing Name:	RAYS AUTO COLLISION
Mailing Contact:	WILLIAM RAYMOND
Mailing Address 1:	9 NEWARK AVE
Mailing Address 2:	Not reported
Mailing City:	STATEN ISLAND
Mailing State:	NY
Mailing Zip:	10302
Mailing Zip 4:	Not reported
Mailing Country:	USA
Mailing Phone:	7188158833

NY MANIFEST:

Document ID:	NJA4132748
Manifest Status:	Not reported
seq:	01
Year:	2003
Trans1 State ID:	50160
Trans2 State ID:	Not reported
Generator Ship Date:	03/31/2003
Trans1 Recv Date:	03/31/2003
Trans2 Recv Date:	Not reported
TSD Site Recv Date:	04/07/2003
Part A Recv Date:	Not reported
Part B Recv Date:	Not reported
Generator EPA ID:	NYR000113829
Trans1 EPA ID:	NJD080631369
Trans2 EPA ID:	Not reported
TSDF ID 1:	NJD002454544
TSDF ID 2:	Not reported
Manifest Tracking Number:	Not reported
Import Indicator:	Not reported
Export Indicator:	Not reported
Discr Quantity Indicator:	Not reported
Discr Type Indicator:	Not reported
Discr Residue Indicator:	Not reported
Discr Partial Reject Indicator:	Not reported
Discr Full Reject Indicator:	Not reported
Manifest Ref Number:	Not reported
Alt Facility RCRA ID:	Not reported
Alt Facility Sign Date:	Not reported
MGMT Method Type Code:	Not reported
Waste Code:	F003 - UNKNOWN
Waste Code:	Not reported
Waste Code:	Not reported
Waste Code:	Not reported
Waste Code:	Not reported
Waste Code:	Not reported
Quantity:	00110
Units:	G - Gallons (liquids only)* (8.3 pounds)
Number of Containers:	001
Container Type:	TT - Cargo tank, tank trucks
Handling Method:	R Material recovery of more than 75 percent of the total material.
Specific Gravity:	01.00

RAYRAY'S CUSTOM INCORPORATED (Continued) **1006810571**

Click this hyperlink while viewing on your computer to access
-1 additional NY MANIFEST: record(s) in the EDR Site Report.

CS513 **SUPREME COLLISION INC** **EDR Hist Auto** **1021506398**
NNW **9 NEWARK AVE** **N/A**
< 1/8 **STATEN ISLAND, NY 10302**
0.111 mi.
587 ft. **Site 2 of 2 in cluster CS**

Actual: EDR Hist Auto
12 ft.

Focus Map:
6

Year:	Name:	Type:
1991	SUPREME COLLISION INC	General Automotive Repair Shops
1992	SUPREME COLLISION INC	General Automotive Repair Shops
1993	SUPREME COLLISION INC	General Automotive Repair Shops
1994	SUPREME COLLISION INC	General Automotive Repair Shops
1995	SUPREME COLLISION INC	General Automotive Repair Shops
2009	AAMCO TRANSMISSIONS	Automotive Transmission Repair Shops

---

CI514 **CASTLETON PRESERVATION, LLC** **NY AST** **A100442061**
SW **165 3SAINT MARKS PLACE** **N/A**
< 1/8 **STATEN ISLAND, NY 10301**
0.111 mi.
588 ft. **Site 3 of 3 in cluster CI**

Actual: AST:
107 ft.

Focus Map:
8

Name:	CASTLETON PRESERVATION, LLC
Address:	165 3SAINT MARKS PLACE
City,State,Zip:	STATEN ISLAND, NY 10301
Region:	STATE
DEC Region:	2
Site Status:	Active
Facility Id:	2-056170
Program Type:	PBS
UTM X:	577696.43941
UTM Y:	4499831.80006
Expiration Date:	06/29/2020
Site Type:	Apartment Building/Office Building

Affiliation Records:

Site Id:	901
Affiliation Type:	Facility Owner
Company Name:	CASTLETON PRESERVATION, LLC
Contact Type:	COMPLINACE COORDINATOR
Contact Name:	KATINA V. VAZQUEZ
Address1:	156 WILLIAM ST 10TH FLOOR
Address2:	Not reported
City:	NEW YORK
State:	NY
Zip Code:	10038
Country Code:	001
Phone:	(212) 843-3783
EMail:	Not reported
Fax Number:	Not reported
Modified By:	LXZIELIN
Date Last Modified:	2017-11-16

CASTLETON PRESERVATION, LLC (Continued) **A100442061**

Site Id:	901
Affiliation Type:	Mail Contact
Company Name:	STELLAR MANAGEMENT
Contact Type:	Not reported
Contact Name:	KATINA VAZQUEZ
Address1:	156 WILLIAM ST
Address2:	10TH FLOOR
City:	NEW YORK
State:	NY
Zip Code:	10038
Country Code:	001
Phone:	(212) 843-3783
EMail:	KVAZQUEZ@STELLARMANAGEMENT.COM
Fax Number:	Not reported
Modified By:	LXZIELIN
Date Last Modified:	2017-11-16

Site Id:	901
Affiliation Type:	Facility Operator
Company Name:	CASTLETON PRESERVATION, LLC
Contact Type:	Not reported
Contact Name:	NA
Address1:	Not reported
Address2:	Not reported
City:	Not reported
State:	NN
Zip Code:	Not reported
Country Code:	001
Phone:	(917) 731-2250
EMail:	Not reported
Fax Number:	Not reported
Modified By:	LXZIELIN
Date Last Modified:	2017-11-16

Site Id:	901
Affiliation Type:	Emergency Contact
Company Name:	CASTLETON PRESERVATION, LLC
Contact Type:	Not reported
Contact Name:	DAVE
Address1:	Not reported
Address2:	Not reported
City:	Not reported
State:	NN
Zip Code:	Not reported
Country Code:	999
Phone:	(917) 731-2250
EMail:	Not reported
Fax Number:	Not reported
Modified By:	DAFRANCI
Date Last Modified:	2017-09-05

Tank Info:

Tank Number:	003
Tank Id:	274343

Equipment Records:

CASTLETON PRESERVATION, LLC (Continued) **A100442061**

H05 - Tank Leak Detection - In-Tank System (ATG)
D01 - Pipe Type - Steel/Carbon Steel/Iron
G10 - Tank Secondary Containment - Impervious Underlayment
A00 - Tank Internal Protection - None
B01 - Tank External Protection - Painted/Asphalt Coating
K01 - Spill Prevention - Catch Basin
L09 - Piping Leak Detection - Exempt Suction Piping
E00 - Piping Secondary Containment - None
F00 - Pipe External Protection - None
I05 - Overfill - Vent Whistle
G02 - Tank Secondary Containment - Vault (w/access)
H06 - Tank Leak Detection - Impervious Barrier/Concrete Pad (A/G)
J05 - Dispenser - On Site Heating System (Supply/Return)
C01 - Pipe Location - Aboveground
I04 - Overfill - Product Level Gauge (A/G)

Tank Location:	Aboveground - on saddles, legs, racks, etc.... Tank bottom is elevated above grade or tank pad, allowing visual inspection.
Tank Type:	Steel/Carbon Steel/Iron
Tank Status:	In Service
Pipe Model:	Not reported
Install Date:	05/01/2017
Capacity Gallons:	10000
Tightness Test Method:	-
Date Test:	Not reported
Next Test Date:	Not reported
Date Tank Closed:	Not reported
Register:	True
Modified By:	LXZIELIN
Last Modified:	11/16/2017
Material Name:	#2 fuel oil (on-site consumption)

CN515 **52 WALL STREET** **NY Spills** **S102150271**
WSW **52 WALL STREET** **N/A**
< 1/8 **STATEN ISLAND, NY**
0.111 mi.
588 ft. **Site 2 of 6 in cluster CN**

Actual:
86 ft.

Focus Map:
9

SPILLS:

Name:	52 WALL STREET
Address:	52 WALL STREET
City,State,Zip:	STATEN ISLAND, NY
Spill Number/Closed Date:	9502904 / 1995-06-07
Facility ID:	9502904
Facility Type:	ER
DER Facility ID:	150490
Site ID:	179315
DEC Region:	2
Spill Cause:	Equipment Failure
Spill Class:	C4
SWIS:	4301
Spill Date:	1995-06-07
Investigator:	SMMARTIN
Referred To:	Not reported
Reported to Dept:	1995-06-07
CID:	Not reported
Water Affected:	Not reported
Spill Source:	Institutional, Educational, Gov., Other
Spill Notifier:	Other

52 WALL STREET (Continued) **S102150271**

Cleanup Ceased:	1995-06-07
Cleanup Meets Std:	True
Last Inspection:	Not reported
Recommended Penalty:	False
UST Trust:	False
Remediation Phase:	0
Date Entered In Computer:	1995-06-13
Spill Record Last Update:	2004-09-30
Spiller Name:	Not reported
Spiller Company:	SAME
Spiller Address:	Not reported
Spiller Company:	001
Contact Name:	Not reported
DEC Memo:	"Prior to Sept, 2004 data translation this spill Lead_DEC Field was MARTINKAT "
Remarks:	"ABOVE GROUND OIL LINE LEAKING"

All Materials:

Site ID:	179315
Operable Unit ID:	1014138
Operable Unit:	01
Material ID:	367960
Material Code:	0001A
Material Name:	#2 fuel oil
Case No.:	Not reported
Material FA:	Petroleum
Quantity:	1.00
Units:	G
Recovered:	1.00
Oxygenate:	Not reported

CB516 **SPILL NUMBER 9906338** **NY Spills** **S104649561**
North **3 PORT RICHMOND AVE** **N/A**
< 1/8 **STATEN ISLAND, NY**
0.112 mi.
589 ft. **Site 2 of 2 in cluster CB**

Actual:
10 ft.

Focus Map:
7

SPILLS:

Name:	SPILL NUMBER 9906338
Address:	3 PORT RICHMOND AVE
City,State,Zip:	STATEN ISLAND, NY
Spill Number/Closed Date:	9906338 / 1999-08-30
Facility ID:	9906338
Facility Type:	ER
DER Facility ID:	229539
Site ID:	282746
DEC Region:	2
Spill Cause:	Other
Spill Class:	D4
SWIS:	4301
Spill Date:	1999-08-27
Investigator:	MCTIBBE
Referred To:	Not reported
Reported to Dept:	1999-08-27
CID:	388
Water Affected:	KILL VAN KULL
Spill Source:	Institutional, Educational, Gov., Other

SPILL NUMBER 9906338 (Continued) **S104649561**

Spill Notifier:	Other
Cleanup Ceased:	Not reported
Cleanup Meets Std:	False
Last Inspection:	Not reported
Recommended Penalty:	False
UST Trust:	False
Remediation Phase:	0
Date Entered In Computer:	1999-08-27
Spill Record Last Update:	2000-02-08
Spiller Name:	Not reported
Spiller Company:	RICHARD FOSTER
Spiller Address:	Not reported
Spiller Company:	001
Contact Name:	CALLER
DEC Memo:	"Prior to Sept, 2004 data translation this spill Lead_DEC Field was TIBBE TUG SANK. WAITING FOR LOW TIDE TO RAISE. 5-10 GALLON SHEEN. HANDLED BY USCG."
Remarks:	"caller reports tug boat pulled in after filling up with water. sheen on the water. nrc noted. kens marine responding for cleanup."

All Materials:

Site ID:	282746
Operable Unit ID:	1084770
Operable Unit:	01
Material ID:	302613
Material Code:	0064A
Material Name:	unknown material
Case No.:	Not reported
Material FA:	Other
Quantity:	.00
Units:	G
Recovered:	.00
Oxygenate:	Not reported

CH517 **TUG TERROR & UNITED NEWPORT PILOTS** **RCRA NonGen / NLR** **1001215556**
North **FOOT OF PORT RICHMOND AVE DOCK** **NY MANIFEST** **NYR000047118**
< 1/8 **STATEN ISLAND, NY 10302**
0.112 mi.
589 ft. **Site 2 of 2 in cluster CH**

Actual:
9 ft.

Focus Map:
7

RCRA NonGen / NLR:

Date form received by agency:	01/01/2007
Facility name:	TUG TERROR & UNITED NEWPORT PILOTS
Facility address:	FOOT OF PORT RICHMOND AVE DOCK STATEN ISLAND, NY 10302
EPA ID:	NYR000047118
Mailing address:	PO BOX 020-586 STATEN ISLAND, NY 10302
Contact:	Not reported
Contact address:	PO BOX 020-586 STATEN ISLAND, NY 10302
Contact country:	US
Contact telephone:	Not reported
Contact email:	Not reported
EPA Region:	02
Classification:	Non-Generator
Description:	Handler: Non-Generators do not presently generate hazardous waste

TUG TERROR & UNITED NEWPORT PILOTS (Continued) **1001215556**

Owner/Operator Summary:

Owner/operator name:	UNITED NEWPORT ASSOCIATES
Owner/operator address:	PO BOX 020-586
	STATEN ISLAND, NY 10302
Owner/operator country:	US
Owner/operator telephone:	718-720-3333
Owner/operator email:	Not reported
Owner/operator fax:	Not reported
Owner/operator extension:	Not reported
Legal status:	Private
Owner/Operator Type:	Owner
Owner/Op start date:	Not reported
Owner/Op end date:	Not reported

Owner/operator name:	UNITED NEWPORT ASSOCIATES
Owner/operator address:	PO BOX 020-586
	STATEN ISLAND, NY 10302
Owner/operator country:	US
Owner/operator telephone:	718-720-3333
Owner/operator email:	Not reported
Owner/operator fax:	Not reported
Owner/operator extension:	Not reported
Legal status:	Private
Owner/Operator Type:	Operator
Owner/Op start date:	Not reported
Owner/Op end date:	Not reported

Handler Activities Summary:

U.S. importer of hazardous waste:	No
Mixed waste (haz. and radioactive):	No
Recycler of hazardous waste:	No
Transporter of hazardous waste:	No
Treater, storer or disposer of HW:	No
Underground injection activity:	No
On-site burner exemption:	No
Furnace exemption:	No
Used oil fuel burner:	No
Used oil processor:	No
User oil refiner:	No
Used oil fuel marketer to burner:	No
Used oil Specification marketer:	No
Used oil transfer facility:	No
Used oil transporter:	No

Historical Generators:

Date form received by agency:	01/01/2006
Site name:	TUG TERROR & UNITED NEWPORT PILOTS
Classification:	Not a generator, verified

Date form received by agency:	07/14/1999
Site name:	TUG TERROR & UNITED NEWPORT PILOTS
Classification:	Small Quantity Generator

Date form received by agency:	11/21/1997
Site name:	TUG TERROR & UNITED NEWPORT PILOTS
Classification:	Large Quantity Generator

TUG TERROR & UNITED NEWPORT PILOTS (Continued) **1001215556**

Hazardous Waste Summary:

. Waste code: F001
. Waste name: THE FOLLOWING SPENT HALOGENATED SOLVENTS USED IN DEGREASING: TETRACHLOROETHYLENE, TRICHLORETHYLENE, METHYLENE CHLORIDE, 1,1,1-TRICHLOROETHANE, CARBON TETRACHLORIDE AND CHLORINATED FLUOROCARBONS; ALL SPENT SOLVENT MIXTURES/BLENDS USED IN DEGREASING CONTAINING, BEFORE USE, A TOTAL OF TEN PERCENT OR MORE (BY VOLUME) OF ONE OR MORE OF THE ABOVE HALOGENATED SOLVENTS OR THOSE SOLVENTS LISTED IN F002, F004, AND F005; AND STILL BOTTOMS FROM THE RECOVERY OF THESE SPENT SOLVENTS AND SPENT SOLVENT MIXTURES.

Violation Status: No violations found

NY MANIFEST:
Name: UNITED NEWPORT PILOTS
Address: FOOT OF PORT RICHMOND AVE DOCK
City,State,Zip: STATEN ISLAND, NY 10302
Country: USA
EPA ID: NYR000047118
Facility Status: Not reported
Location Address 1: TUG TERROR OWNED BY UNTD N P
Code: BP
Location Address 2: Not reported
Total Tanks: Not reported
Location City: @ FT OF RICHMOND TERR
Location State: Not reported
Location Zip: Not reported
Location Zip 4: Not reported

NY MANIFEST:
EPAID: NYR000047118
Mailing Name: UNITED NEWPORT PILOTS
Mailing Contact: VINCENT HILSER
Mailing Address 1: P.O.B 020-586
Mailing Address 2: Not reported
Mailing City: STATEN ISLAND
Mailing State: NY
Mailing Zip: 10302
Mailing Zip 4: Not reported
Mailing Country: USA
Mailing Phone: 7187203333

NY MANIFEST:
Document ID: NJA2787177
Manifest Status: K
seq: Not reported
Year: 1997
Trans1 State ID: 6623
Trans2 State ID: Not reported
Generator Ship Date: 11/25/1997
Trans1 Recv Date: 11/25/1997
Trans2 Recv Date: / /
TSD Site Recv Date: 11/25/1997
Part A Recv Date: / /
Part B Recv Date: 12/16/1997
Generator EPA ID: NYR000047118

TUG TERROR & UNITED NEWPORT PILOTS (Continued) **1001215556**

Trans1 EPA ID:	NJD038480349
Trans2 EPA ID:	Not reported
TSDF ID 1:	NJD002200046
TSDF ID 2:	Not reported
Manifest Tracking Number:	Not reported
Import Indicator:	Not reported
Export Indicator:	Not reported
Discr Quantity Indicator:	Not reported
Discr Type Indicator:	Not reported
Discr Residue Indicator:	Not reported
Discr Partial Reject Indicator:	Not reported
Discr Full Reject Indicator:	Not reported
Manifest Ref Number:	Not reported
Alt Facility RCRA ID:	Not reported
Alt Facility Sign Date:	Not reported
MGMT Method Type Code:	Not reported
Waste Code:	F001 - UNKNOWN
Waste Code:	Not reported
Waste Code:	Not reported
Waste Code:	Not reported
Waste Code:	Not reported
Waste Code:	Not reported
Quantity:	00544
Units:	G - Gallons (liquids only)* (8.3 pounds)
Number of Containers:	001
Container Type:	TT - Cargo tank, tank trucks
Handling Method:	B Incineration, heat recovery, burning.
Specific Gravity:	100

Click this hyperlink while viewing on your computer to access
-1 additional NY MANIFEST: record(s) in the EDR Site Report.

518
North
< 1/8
0.112 mi.
591 ft.

195 GRANDVIEW AVE
195 GRANDVIEW AVE
STATEN ISLAND, NY

NY Spills **S102239916**
N/A

Actual:
39 ft.

Focus Map:
5

SPILLS:

Name:	195 GRANDVIEW AVE
Address:	195 GRANDVIEW AVE
City,State,Zip:	STATEN ISLAND, NY
Spill Number/Closed Date:	9601723 / 1996-05-03
Facility ID:	9601723
Facility Type:	ER
DER Facility ID:	235605
Site ID:	290957
DEC Region:	2
Spill Cause:	Unknown
Spill Class:	C4
SWIS:	4301
Spill Date:	1996-05-03
Investigator:	KSTANG
Referred To:	Not reported
Reported to Dept:	1996-05-03
CID:	349
Water Affected:	Not reported

195 GRANDVIEW AVE (Continued) **S102239916**

Spill Source:	Commercial/Industrial
Spill Notifier:	Local Agency
Cleanup Ceased:	Not reported
Cleanup Meets Std:	False
Last Inspection:	Not reported
Recommended Penalty:	False
UST Trust:	False
Remediation Phase:	0
Date Entered In Computer:	1996-05-03
Spill Record Last Update:	1996-05-28
Spiller Name:	Not reported
Spiller Company:	SHIPPING CO
Spiller Address:	195 GRANDVIEW AVE
Spiller Company:	001
Contact Name:	Not reported
DEC Memo:	"Prior to Sept, 2004 data translation this spill Lead_DEC Field was TANG SHIPPING CO IS DRAINING OILY LIQUID ONTO THE YARD - HAZMAT HAS BEEN NOTIFIED. CALLED DEP & BUILDING DEPT, CAN'T CONFIRM ANYTHING - NO ACTION BY DEC."
Remarks:	"CALLER HAD NO OTHER INFO"

All Materials:

Site ID:	290957
Operable Unit ID:	1033291
Operable Unit:	01
Material ID:	351530
Material Code:	0064A
Material Name:	unknown material
Case No.:	Not reported
Material FA:	Other
Quantity:	.00
Units:	G
Recovered:	.00
Oxygenate:	Not reported

CT519 **600 GULF AVENUE LLC** **EDR Hist Auto** **1021981292**
South **162 PORT RICHMOND AVE** **N/A**
< 1/8 **STATEN ISLAND, NY 10302**
0.112 mi.
591 ft. **Site 1 of 4 in cluster CT**

Actual:
31 ft.

EDR Hist Auto

Focus Map:
7

Year:	Name:	Type:
2013	600 GULF AVENUE LLC	Gasoline Service Stations, NEC
2014	600 GULF AVENUE LLC	Gasoline Service Stations, NEC

CU520 **RICHMOND AUTOMOTIVE & ELECTRIC** **EDR Hist Auto** **1021001903**
SSE **1680 RICHMOND TER** **N/A**
< 1/8 **STATEN ISLAND, NY 10310**
0.113 mi.
597 ft. **Site 1 of 2 in cluster CU**

Actual: EDR Hist Auto
19 ft.

Focus Map:
7

Year:	Name:	Type:
1994	RICHMOND AUTO & ELECTL REPR	Automotive Transmission Repair Shops
1995	RICHMOND AUTO & ELECTL REPR	Automotive Transmission Repair Shops
2003	RICHMOND AUTOMOTIVE & ELECTRIC	Automotive Transmission Repair Shops
2004	RICHMOND AUTOMOTIVE & ELECTRIC	Automotive Transmission Repair Shops
2005	RICHMOND AUTOMOTIVE & ELECTRIC	Automotive Transmission Repair Shops
2006	RICHMOND AUTOMOTIVE & ELECTRIC	Automotive Transmission Repair Shops
2007	RICHMOND AUTOMOTIVE & ELECTRIC	Automotive Transmission Repair Shops
2008	RICHMOND AUTOMOTIVE & ELECTRIC	Automotive Transmission Repair Shops

---

CM521 **MARINER'S HARBOR HOUSES -NYCHA** **NY LTANKS** **S109373958**
South **139 BRABANT ST** **NY Spills** **N/A**
< 1/8 **STATEN ISLAND, NY**
0.113 mi.
599 ft. **Site 2 of 3 in cluster CM**

Actual: LTANKS:
32 ft.

Focus Map:
5

Name:	MARINER'S HARBOR HOUSES -NYCHA
Address:	139 BRABANT ST
City,State,Zip:	STATEN ISLAND, NY
Spill Number/Closed Date:	9805704 / 2016-05-02
Facility ID:	9805704
Site ID:	254562
Spill Date:	1998-08-07
Spill Cause:	Tank Test Failure
Spill Source:	Institutional, Educational, Gov., Other
Spill Class:	E6
Cleanup Ceased:	Not reported
SWIS:	4301
Investigator:	jkkann
Referred To:	Not reported
Reported to Dept:	1998-08-07
CID:	312
Water Affected:	Not reported
Spill Notifier:	Tank Tester
Last Inspection:	Not reported
Recommended Penalty:	False
Meets Standard:	False
UST Involvement:	False
Remediation Phase:	0
Date Entered In Computer:	1998-08-07
Spill Record Last Update:	2016-05-02
Spiller Name:	FRANK OCELLO
Spiller Company:	NYC HOUSING AUTHORITY
Spiller Address:	250 BROADWAY
Spiller County:	001
Spiller Contact:	FRANK OCELLO
Spiller Phone:	(212) 306-3229
Spiller Extention:	Not reported
DEC Region:	2
DER Facility ID:	208498
DEC Memo:	"12/06/05: This spill transferred from J.Kolleeny to S.Kraszewski.

MARINER'S HARBOR HOUSES -NYCHA (Continued) **S109373958**

02/06/06: This spill transferred from S.Kraszewski to Q.Abidi.
04/04/06: This spill transferred from Q. Abidi to Koon Tang.
09/23/10: J.Kann - spill transferred from K. Tang to J.Kann. 3/10/11: J.Kann - Investigative work plan submitted on 3/3/11. 3/11/15: J.Kann - email sent to NYCHA (Yelena Tkach) today : I reviewed the subsurface work plan for Mariner s Harbor and have the following comment -given the age of the tanks, 3 wells must be installed at the site (regardless of whether or not contamination is or is not observed during field work) and groundwater samples collected and analyzed. Once work is scheduled, please notify the Department. The SIR is due September 11, 2015. 5/2/16: J.Kann - received the SIR for the site. 4 borings and one well were installed and samples collected and analyzed. All soil and groundwater samples were non detect for VOCs and SVOCs. Soil samples were collected at the groundwater interface (7-9ft bgs). In addition the site file was reviewed. Although NYCHA was instructed to install a minimum of 3 wells, after review of the SIR and the site file, which indicates that although the tank #2 failed in 1997, it was repaired and passed in 1998 and subsequently as recent as 2013 (See PBS 2-473952 for TTT info). Based on the SIR and site info no further action is necessary at this site. Spill closed."

Remarks: "WILL ISOLATE AND RETEST"

All TTF:

Facility ID:	9805704
Spill Number:	9805704
Spill Tank Test:	1546144
Site ID:	254562
Tank Number:	002
Tank Size:	20000
Material:	0001
EPA UST:	Not reported
UST:	Not reported
Cause:	Not reported
Source:	Not reported
Test Method:	03
Test Method 2:	Horner EZ Check I or II
Leak Rate:	.00
Gross Fail:	Not reported
Modified By:	Spills
Last Modified Date:	Not reported

All Materials:

Site ID:	254562
Operable Unit ID:	1066968
Operable Unit:	01
Material ID:	320440
Material Code:	0001A
Material Name:	#2 fuel oil
Case No.:	Not reported
Material FA:	Petroleum
Quantity:	.00
Units:	G
Recovered:	.00
Oxygenate:	Not reported

MARINER'S HARBOR HOUSES -NYCHA (Continued) **S109373958**

SPILLS:

Name:	NYCHA MOBILE BOILER
Address:	139 BRABANT AVENUE
City,State,Zip:	STATEN ISLAND, NY
Spill Number/Closed Date:	0809512 / 2008-11-24
Facility ID:	0809512
Facility Type:	ER
DER Facility ID:	356255
Site ID:	406979
DEC Region:	2
Spill Cause:	Equipment Failure
Spill Class:	C3
SWIS:	4301
Spill Date:	2008-11-22
Investigator:	jbvought
Referred To:	Not reported
Reported to Dept:	2008-11-22
CID:	Not reported
Water Affected:	Not reported
Spill Source:	Commercial/Industrial
Spill Notifier:	Other
Cleanup Ceased:	Not reported
Cleanup Meets Std:	False
Last Inspection:	Not reported
Recommended Penalty:	False
UST Trust:	False
Remediation Phase:	0
Date Entered In Computer:	2008-11-22
Spill Record Last Update:	2008-11-24
Spiller Name:	Not reported
Spiller Company:	SJ FUEL INC
Spiller Address:	Not reported
Spiller Company:	999
Contact Name:	RALPH
DEC Memo:	"11/24/08-Vought-Off hours responder. This spill same as closed spill 0809515. See spill 0809515 for further information. Spill closed by Vought."
Remarks:	"nipple came loose off hose, oil spilled spilled onto concreat floor. FDNY has cleaned most of it up. DEP will be called as well."

All Materials:

Site ID:	406979
Operable Unit ID:	1163543
Operable Unit:	01
Material ID:	2154891
Material Code:	0001A
Material Name:	#2 fuel oil
Case No.:	Not reported
Material FA:	Petroleum
Quantity:	50.00
Units:	G
Recovered:	Not reported
Oxygenate:	Not reported

Name:	MARINERS HARBOR HSNG
Address:	139 BRABANT ST

MARINER'S HARBOR HOUSES -NYCHA (Continued) **S109373958**

City,State,Zip:	STATEN ISLAND, NY
Spill Number/Closed Date:	8909029 / 1992-12-08
Facility ID:	8909029
Facility Type:	ER
DER Facility ID:	208498
Site ID:	254561
DEC Region:	2
Spill Cause:	Human Error
Spill Class:	C3
SWIS:	4301
Spill Date:	1989-12-13
Investigator:	HEALY
Referred To:	Not reported
Reported to Dept:	1989-12-13
CID:	Not reported
Water Affected:	Not reported
Spill Source:	Institutional, Educational, Gov., Other
Spill Notifier:	Responsible Party
Cleanup Ceased:	1992-12-08
Cleanup Meets Std:	True
Last Inspection:	Not reported
Recommended Penalty:	False
UST Trust:	False
Remediation Phase:	0
Date Entered In Computer:	1990-01-02
Spill Record Last Update:	1993-12-27
Spiller Name:	Not reported
Spiller Company:	NYCHA
Spiller Address:	Not reported
Spiller Company:	001
Contact Name:	Not reported
DEC Memo:	""
Remarks:	"DELIVERY TO WRONG TANK @ DIRECTION OF NYCHA TECHN. NYCHA PERSONNEL IS CLEANING - WILL PUT IN DRUMS & DISPOSE."

All Materials:

Site ID:	254561
Operable Unit ID:	934062
Operable Unit:	01
Material ID:	442207
Material Code:	0003A
Material Name:	#6 fuel oil
Case No.:	Not reported
Material FA:	Petroleum
Quantity:	100.00
Units:	G
Recovered:	.00
Oxygenate:	Not reported

CM522 **MARINERS HARBOR HOUSES** **NY UST** **U001840672**
South **139 BRABANT STREET** **N/A**
< 1/8 **STATEN ISLAND, NY 10303**
0.113 mi.
599 ft. **Site 3 of 3 in cluster CM**

Actual:
32 ft.

Focus Map:
5

UST:

Name:	MARINERS HARBOR HOUSES
Address:	139 BRABANT STREET
City,State,Zip:	STATEN ISLAND, NY 10303
Id/Status:	2-473952 / Active
Program Type:	PBS
Region:	STATE
DEC Region:	2
Expiration Date:	03/28/2024
UTM X:	570810.21431
UTM Y:	4498262.82028
Site Type:	Apartment Building/Office Building

Affiliation Records:

Site Id:	20867
Affiliation Type:	Facility Owner
Company Name:	NYC HOUSING AUTHORITY
Contact Type:	COORDINATOR
Contact Name:	YELENA TRACK
Address1:	23-02 49TH AVENUE
Address2:	Not reported
City:	LONG ISLAND CITY
State:	NY
Zip Code:	11101
Country Code:	001
Phone:	(718) 707-5806
EMail:	Not reported
Fax Number:	Not reported
Modified By:	JSMACRI
Date Last Modified:	2018-12-28

Site Id:	20867
Affiliation Type:	Mail Contact
Company Name:	NYC HOUSING AUTHORITY
Contact Type:	Not reported
Contact Name:	FUEL OIL REMEDIATION COORDINATOR
Address1:	23-02 49TH AVENUE
Address2:	TECH SERVS DEPT - 5TH FLOOR
City:	LONG ISLAND CITY
State:	NY
Zip Code:	11101
Country Code:	001
Phone:	(718) 707-5725
EMail:	YELENA.TKACH@NYCHA.NYC.GOV
Fax Number:	Not reported
Modified By:	JSMACRI
Date Last Modified:	2019-02-28

Site Id:	20867
Affiliation Type:	Facility Operator
Company Name:	MARINERS HARBOR HOUSES
Contact Type:	Not reported
Contact Name:	FUEL OIL REMEDIATION UNIT
Address1:	Not reported

MARINERS HARBOR HOUSES (Continued) **U001840672**

Address2:	Not reported
City:	Not reported
State:	NN
Zip Code:	Not reported
Country Code:	001
Phone:	(718) 707-5725
EMail:	Not reported
Fax Number:	Not reported
Modified By:	NRLOMBAR
Date Last Modified:	2014-01-31

Site Id:	20867
Affiliation Type:	Emergency Contact
Company Name:	NYC HOUSING AUTHORITY
Contact Type:	Not reported
Contact Name:	EMERGENCY SERVICES DEPT.
Address1:	Not reported
Address2:	Not reported
City:	Not reported
State:	NN
Zip Code:	Not reported
Country Code:	001
Phone:	(718) 707-5900
EMail:	Not reported
Fax Number:	Not reported
Modified By:	NRLOMBAR
Date Last Modified:	2014-10-03

Tank Info:

Tank Number:	1
Tank ID:	37570
Tank Status:	In Service
Material Name:	In Service
Capacity Gallons:	20000
Install Date:	08/01/1954
Date Tank Closed:	Not reported
Registered:	True
Tank Location:	Underground
Tank Type:	Steel/carbon steel
Material Code:	0001
Common Name of Substance:	#2 Fuel Oil (On-Site Consumption)

Tightness Test Method:	34
Date Test:	10/12/2018
Next Test Date:	10/12/2019
Pipe Model:	Not reported
Modified By:	JSMACRI
Last Modified:	12/28/2018

Equipment Records:

B00 - Tank External Protection - None
F00 - Pipe External Protection - None
A00 - Tank Internal Protection - None
D01 - Pipe Type - Steel/Carbon Steel/Iron
K00 - Spill Prevention - None
E00 - Piping Secondary Containment - None

MARINERS HARBOR HOUSES (Continued) **U001840672**

H00 - Tank Leak Detection - None
L00 - Piping Leak Detection - None
I04 - Overfill - Product Level Gauge (A/G)
C02 - Pipe Location - Underground/On-ground
G00 - Tank Secondary Containment - None
J02 - Dispenser - Suction Dispenser

Tank Number:	2
Tank ID:	37571
Tank Status:	In Service
Material Name:	In Service
Capacity Gallons:	20000
Install Date:	08/01/1954
Date Tank Closed:	Not reported
Registered:	True
Tank Location:	Underground
Tank Type:	Steel/carbon steel
Material Code:	0001
Common Name of Substance:	#2 Fuel Oil (On-Site Consumption)
Tightness Test Method:	34
Date Test:	10/12/2018
Next Test Date:	10/12/2019
Pipe Model:	Not reported
Modified By:	JSMACRI
Last Modified:	12/28/2018

Equipment Records:

E00 - Piping Secondary Containment - None
H00 - Tank Leak Detection - None
B00 - Tank External Protection - None
F00 - Pipe External Protection - None
A00 - Tank Internal Protection - None
D01 - Pipe Type - Steel/Carbon Steel/Iron
K00 - Spill Prevention - None
I04 - Overfill - Product Level Gauge (A/G)
L00 - Piping Leak Detection - None
C02 - Pipe Location - Underground/On-ground
G00 - Tank Secondary Containment - None
J02 - Dispenser - Suction Dispenser

---

523 **CHELSEA TERMINAL** **NY HSWDS** **S102872860**
North **2217 RICHMOND TERRACE** **N/A**
< 1/8 **STATEN ISLAND, NY 10314**
0.115 mi.
607 ft.

Actual:
20 ft.

Focus Map:
6

HSWDS:

Facility ID:	HS2020
Region:	2
Facility Status:	None
Owner Type:	Puplic
Owner:	Sam and Frank Mezzacappa
Owner Address:	2217 Richmond Terrace
Owner Phone:	(718)273-2400
Operator Type:	Puplic
Operator:	Same

CHELSEA TERMINAL (Continued) **S102872860**

Operator:	Same
Operator Phone:	Unknown
EPA ID:	NYD980528384
Registry:	Not on NYS Registry of Inactive Haz Waste Disposal Sites
Registry Site ID:	None
RCRA Permitted:	Unknown
Site Code:	Industrial Site
Owner City State:	Staten Island, NY 10314
Operator City State:	Not reported
Quadrange:	Unknown
Latitude:	40 35’53’N
Longitude:	74 11’40"W
Acres:	5.00
Operator Date:	1965
Close Date:	Unknown
Completed:	Unknown
Active:	Unknown
PCB’s Disposed:	No
Pesticides Disposed:	No
Metals Disposed:	Yes
Asbestos Disposed:	No
Volatile Organic Compounds Disposed:	Yes
Semi Volatile Organic Compounds Disposed:	No
Analytical Info Exists for Air:	Air
Analytical Info Exists for Ground:	Groundwater
Analytical Info Exists for Surface:	Surface Water
Analytical Info Exists for Sediments:	Sediment
Analytical Info Exists for Surface:	Not reported
Analytical Info Exists for Substance:	Subsurface Soil
Analytical Info Exists for Waste:	Not reported
Analytical Info Exists for Leachate:	Not reported
Analytical Info Exists for EP Toxicity:	Not reported
Analytical Info Exists for TCLP:	Not reported
Threat to Environment/Public Health:	Environmental/Public
Surface Water Contamination:	Yes
Surface Water Body Class:	Unknown
Groundwater Contamination:	Unknown
Groundwater Classification:	Unknown
Drinking Water Contamination:	No
Drinking Water Supply is Active:	Unknown
Any Known Fish or Wildlife:	No
Hazardous Exposure:	Unknown
Site Has Controlled Acess:	No
Ambient Air Contamination:	Unknown
Direct Contact:	Unknown
EPA Hazardous Ranking System Score:	Unknown
Inventory:	Not reported
Nefrap:	Not reported
Mailing:	Not reported
Tax Map No:	Not reported
Qualify:	Not reported
Next Action:	Not reported
Agencies:	Not reported
Air:	Not reported
Building:	Not reported
Site Desc:	Not reported
Drink:	Not reported

CHELSEA TERMINAL (Continued) **S102872860**

Eptox:	Not reported
Fish:	Not reported
Ground:	Not reported
Ground Desc:	Not reported
Hazardous Threat:	Not reported
Haz Threat Desc:	Not reported
Leachate:	Not reported
Preparer:	Not reported
Sediment:	Not reported
Soil:	Not reported
Surface:	Not reported
Status:	Not reported
Surface Soil:	Not reported
Surface:	Not reported
TCLP:	Not reported
Waste:	Not reported

CJ524 **RUCCI OIL CO** **NY Spills** **S106004336**
SSE **1693 RICHMOND TERRACE** **N/A**
< 1/8 **STATEN ISLAND, NY**
0.115 mi.
608 ft. **Site 3 of 6 in cluster CJ**

Actual:
12 ft.

Focus Map:
7

SPILLS:

Name:	RUCCI OIL CO
Address:	1693 RICHMOND TERRACE
City,State,Zip:	STATEN ISLAND, NY
Spill Number/Closed Date:	0202494 / 2007-05-07
Facility ID:	0202494
Facility Type:	ER
DER Facility ID:	120719
Site ID:	141394
DEC Region:	2
Spill Cause:	Human Error
Spill Class:	C3
SWIS:	4301
Spill Date:	2002-06-07
Investigator:	rvketani
Referred To:	Not reported
Reported to Dept:	2002-06-07
CID:	365
Water Affected:	Not reported
Spill Source:	Non Major Facility > 1,100 gal
Spill Notifier:	Responsible Party
Cleanup Ceased:	Not reported
Cleanup Meets Std:	False
Last Inspection:	Not reported
Recommended Penalty:	False
UST Trust:	False
Remediation Phase:	0
Date Entered In Computer:	2002-06-07
Spill Record Last Update:	2007-05-07
Spiller Name:	ROY RUCCI
Spiller Company:	RUCCI OIL CO
Spiller Address:	1693 RICHMOND TR
Spiller Company:	001
Contact Name:	ROY RUCCI
DEC Memo:	"Prior to Sept, 2004 data translation this spill Lead_DEC Field was

RUCCI OIL CO (Continued) **S106004336**

DEMEO 6/7/02 TJD At the request of DLE, DEMEO assisted in inspection of this location. The location is a Fuel Oil Company office and storage yard. The storage yard is gravel and dirt and found to have multiple surface contamination locations from past and present leaks from fuel trucks. There are two 275 gallon waste oil tanks in use, neither is registered with NYSDEC. There is an area of yard, adjacent to one of waste oil tanks which has approximately 10 containers (various sizes) which contain waste oil. Several of containers have no covers and are discharging petroleum directly to ground surface. A dumpster on site was found to contain a puddle of petroleum inside and pooling petroleum around dumpster, the condition of the soils are indicative of an ongoing problem. Three monitoring wells were discovered on property, the RP states these wells are from a closed gasoline tank investigation (former 550 UST). The one well outside has a slight gasoline odor. A second suspected UST was also discovered on property, the RP had no aailable information concerning that tank. A zipper drain in yard appears to contain contaminated soils. 11/1/05 - Transferred to Central Office Staff for review. Assigned to DATROMP Need to refer back to the Region. 3/30/07 - Austin - Trasferred to Ketani for further review - see also # 9102865 - end 5/7/07 - Raphael Ketani. There is an associated case, #9102865, which does not have a paper file. This was the discovery of a fuel tank and contamination on 6/12/91. I am administratively closing the later case and combining it with the earlier open case, #9102865. "

Remarks: "they are hiring an environmental co that will handle the clean up"

All Materials:

Site ID:	141394
Operable Unit ID:	855594
Operable Unit:	01
Material ID:	520345
Material Code:	0001A
Material Name:	#2 fuel oil
Case No.:	Not reported
Material FA:	Petroleum
Quantity:	.00
Units:	G
Recovered:	.00
Oxygenate:	Not reported

Name:	RUCCI OIL CO
Address:	1693 RICHMOND TERRACE
City,State,Zip:	STATEN ISLAND, NY
Spill Number/Closed Date:	9102865 / 2007-08-31
Facility ID:	9102865
Facility Type:	ER
DER Facility ID:	120719
Site ID:	141395
DEC Region:	2
Spill Cause:	Unknown
Spill Class:	C3
SWIS:	4301
Spill Date:	1991-06-12
Investigator:	rvketani
Referred To:	Not reported
Reported to Dept:	1991-06-12
CID:	Not reported

RUCCI OIL CO (Continued) **S106004336**

Water Affected:	Not reported
Spill Source:	Non Major Facility > 1,100 gal
Spill Notifier:	Responsible Party
Cleanup Ceased:	Not reported
Cleanup Meets Std:	False
Last Inspection:	Not reported
Recommended Penalty:	False
UST Trust:	False
Remediation Phase:	0
Date Entered In Computer:	1991-06-12
Spill Record Last Update:	2010-02-09
Spiller Name:	Not reported
Spiller Company:	RUCCI OIL
Spiller Address:	1693 RICHMOND TERRACE
Spiller Company:	001
Contact Name:	Not reported
DEC Memo:	"Prior to Sept, 2004 data translation this spill Lead_DEC Field was ROMMEL 550 gasoline tank 4/12/04-Vought-Spill transferred from Miller to Rommel as per Rommel. Transferred to C.O. - not assigned 3/30/07 - Austin - Trasferred to Ketani for further review - see also #0202494 - end 5/7/07 - Raphael Ketani. I closed the later open case administratively, #0202494, and will work on the site from this earlier case. One significant note from #0202494 is the following: Prior to Sept, 2004 data translation this spill Lead_DEC Field was DEMEO 6/7/02 TJD At the request of DLE, DEMEO assisted in inspection of this location. The location is a Fuel Oil Company office and storage yard. The storage yard is gravel and dirt and found to have multiple surface contamination locations from past and present leaks from fuel trucks. There are two 275 gallon waste oil tanks in use, neither is registered with NYSDEC. There is an area of yard, adjacent to one of waste oil tanks which has approximately 10 containers (various sizes) which contain waste oil. Several of containers have no covers and are discharging petroleum directly to ground surface. A dumpster on site was found to contain a puddle of petroleum inside and pooling petroleum around dumpster, the condition of the soils are indicative of an ongoing problem. Three monitoring wells were discovered on property, the RP states these wells are from a closed gasoline tank investigation (former 550 UST). The one well outside has a slight gasoline odor. A second suspected UST was also discovered on property, the RP had no available information concerning that tank. A zipper drain in yard appears to contain contaminated soils. This note makes the site appear to be very sloppy and with tank registration violations. The present PBS registration #2-098450 shows 2 tanks closed in 7/1/91 and 5 still in service. These are: 3 275 gal. tanks (waste oil and #2); and 2 550 gal. tanks. (waste oil and 1 empty). The paper file contained very few documents: a letter from TONE Tank & Pump for the closure of a 550 gal. gasoline tank a 2002 spill report a 7/2/02 DEC letter from Mr. Demeo to Mr. Rucci regarding the need to investigate the site and do a cleanup The block and lot are: 00185/0179. I tried to contact Roy Rucci, the owner, regarding the open spill case, but could only leave a message at (718) 442-2080. The site address is: Rucci Oil Company, Inc., 1693 Richmond Terrace, Staten Island, NY, 10310-1100. 5/9/07 - Raphael Ketani. Roy Rucci called me and said that he had manifests, pictures and other documentation from the dig out and cleanup of the site. He said he will send them to me. 5/17/07 - Raphael Ketani. I made an unannounced site visit and met Roy Rucci. He showed me around the

RUCCI OIL CO (Continued) **S106004336**

site. I took 9 photos. The site was very clean. Most of the truck parking yard was covered in asphalt that looked like it was only several years old. There was a concrete area on the northern edge of the asphalt for parking the trucks. It looked pretty clean with only some small stains. Mr. Rucci said that this site is only for servicing and keeping the oil delivery trucks. He said that they fuel them up at a service station nearby and the oil they deliver is picked up in New Jersey. He showed me the 550 waste oil tank for used motor oil and a 275 waste oil tank. I looked at the double garage. Its floor was very clean and I saw only a couple of fine cracks in the cement. He showed me the single garage. This, too, was very clean with only a few fine cracks. Next, he showed me the cemented fill port and vent pipe for a 550 gal. gas tank that was abandoned in place. This tank is a UST and is just outside the back entrance to the company office. Lastly, he showed me the flush mounts of 3 groundwater monitoring wells. He said these were put in after the gas tank was abandoned. I had one of his workers open up the well that was outside the single garage. There was a petroleum jelly like odor coming from the recessed area of the well. Also, I saw some type of film floating on the surface of the water in the well. I asked Mr. Rucci whether he had any groundwater data. He said he thought the wells had been tested years ago and were found clean. I asked Mr. Rucci for any manifests for the soil that was originally removed below the yard when it was found to be contaminated. He gave me a single manifest. I told him to have each well sampled in the very near future. He said he will do this. With that, I left. 6/22/07 - Raphael Ketani. I tried to reach Roy Rucci (718) 442-2080, but could only leave a message. Mr. Rucci called me back and said that True Blue Environmental Services, Staten Island will do the sampling next week. 9/21/07 - Raphael Ketani. On 8/31/07 I received groundwater analytical results for the 3 wells that were in the vicinity of the single garage. These were method 8270 results for fuel oil/diesel fuel. All 3 samples were completely non-detect. Based upon the 8/14/07 analytical results from Aqua Pro Tech Labs, I am closing the spill case. 2/8/10 - Raphael Ketani. As part of a search for data pertaining to the Roci and Richie Fuel Oil Co. at 1721 and 1725 Richmond Terrace (a site next door to the west), I researched the E-docs for spill case #9102865. I discovered that the data from Aqua Pro Tech Labs had not been E-doc'd years ago. Paper documentation from closed non-PIN cases is usually not kept by DEC. So I requested copies of the documentation from Aqua Pro. However, they said that they could not give me the data unless their client, True Blue Environmental, tells them that they can. I told the lab person that True Blue had gone out of business and that the former officers of the company were not locateable. The lab worker said that she could not help me. Subsequent to this, I tried to contact Roy Rucci (718) 442-2080, but could only leave a message requesting the data. It should also be noted that the PBS case #2-098450 shows that three (3) tanks were closed. A 1080 gal. tank with #2 oil and a 550 gal. tank with gasoline were closed and removed. An empty 550 gal. tank was filled with concrete and closed in place. Now, there are four (4) active tanks. Two 275 gal. tanks in the tank room with #2 oil for heating, a 275 gal. AST with waste oil (see E-docs), and a 550 gal. AST with waste oil (see E-docs). Roy Rucci called me back later. He said that the 550 gal. tank and the 1080 gal. tank were removed before his time. He said that, to the best of his knowledge, these two tanks were buried outside the single garage on the site. He

RUCCI OIL CO (Continued) **S106004336**

approximated their former positions as just inside the entrance to the truck parking yard and next to the single garage. Mr. Rucci added that he will again send me the 2007 groundwater analyticals by regular mail."

Remarks: "DISCOVERED WHILE EXCAVATE 550 GAL TANK, SOIL STOCKPILED"

All Materials:

Site ID:	141395
Operable Unit ID:	953675
Operable Unit:	01
Material ID:	425350
Material Code:	0066A
Material Name:	unknown petroleum
Case No.:	Not reported
Material FA:	Petroleum
Quantity:	-1.00
Units:	G
Recovered:	.00
Oxygenate:	Not reported

CJ525 **RUCCI OIL COMPANY, INC.** **NY AST** **U003074331**
SSE **1693 RICHMOND TERRACE** **N/A**
< 1/8 **STATEN ISLAND, NY 10310**
0.115 mi.
608 ft. **Site 4 of 6 in cluster CJ**

Actual:
12 ft.

Focus Map:
7

AST:

Name:	RUCCI OIL COMPANY, INC.
Address:	1693 RICHMOND TERRACE
City,State,Zip:	STATEN ISLAND, NY 10310
Region:	STATE
DEC Region:	2
Site Status:	Active
Facility Id:	2-098450
Program Type:	PBS
UTM X:	574195.12560
UTM Y:	4499010.10719
Expiration Date:	07/10/2022
Site Type:	Trucking/Transportation/Fleet Operation

Affiliation Records:

Site Id:	2872
Affiliation Type:	Facility Owner
Company Name:	RUCCI OIL COMPANY, INC.
Contact Type:	PRESIDENT
Contact Name:	ROY A. RUCCI
Address1:	1693 RICHMOND TERRACE
Address2:	Not reported
City:	STATEN ISLAND
State:	NY
Zip Code:	10310
Country Code:	001
Phone:	(718) 442-2080
EMail:	RRUCCI@RUCCIOIL.COM
Fax Number:	Not reported
Modified By:	DAFRANCI
Date Last Modified:	2017-09-14

RUCCI OIL COMPANY, INC. (Continued) **U003074331**

Site Id:	2872
Affiliation Type:	Mail Contact
Company Name:	RUCCI OIL COMPANY, INC.
Contact Type:	PRESIDENT
Contact Name:	ROY A. RUCCI
Address1:	1693 RICHMOND TERRACE
Address2:	Not reported
City:	STATEN ISLAND
State:	NY
Zip Code:	10310
Country Code:	001
Phone:	(718) 442-2080
EMail:	RRUCCI@RUCCIOIL.COM
Fax Number:	Not reported
Modified By:	DAFRANCI
Date Last Modified:	2017-09-14

Site Id:	2872
Affiliation Type:	Facility Operator
Company Name:	RUCCI OIL COMPANY, INC.
Contact Type:	Not reported
Contact Name:	RUCCI OIL COMPANY, INC.
Address1:	Not reported
Address2:	Not reported
City:	Not reported
State:	NN
Zip Code:	Not reported
Country Code:	001
Phone:	(718) 442-2080
EMail:	Not reported
Fax Number:	Not reported
Modified By:	DAFRANCI
Date Last Modified:	2017-09-14

Site Id:	2872
Affiliation Type:	Emergency Contact
Company Name:	RUCCI OIL COMPANY INC
Contact Type:	Not reported
Contact Name:	ROY A. RUCCI
Address1:	Not reported
Address2:	Not reported
City:	Not reported
State:	NN
Zip Code:	Not reported
Country Code:	999
Phone:	(718) 442-2080
EMail:	Not reported
Fax Number:	Not reported
Modified By:	MFLEONAR
Date Last Modified:	2017-07-26

Tank Info:

Tank Number:	004
Tank Id:	45467
Material Code:	0001
Common Name of Substance:	#2 Fuel Oil (On-Site Consumption)

RUCCI OIL COMPANY, INC. (Continued) **U003074331**

Equipment Records:
B00 - Tank External Protection - None
F00 - Pipe External Protection - None
A00 - Tank Internal Protection - None
G10 - Tank Secondary Containment - Impervious Underlayment
K00 - Spill Prevention - None
E00 - Piping Secondary Containment - None
H00 - Tank Leak Detection - None
I05 - Overfill - Vent Whistle
C01 - Pipe Location - Aboveground
J00 - Dispenser - None
D00 - Pipe Type - No Piping
L00 - Piping Leak Detection - None

Tank Location:	Aboveground - on saddles, legs, racks, etc.... Tank bottom is elevated above grade or tank pad, allowing visual inspection.
Tank Type:	Stainless Steel Alloy
Tank Status:	In Service
Pipe Model:	Not reported
Install Date:	08/01/1991
Capacity Gallons:	275
Tightness Test Method:	-
Date Test:	Not reported
Next Test Date:	Not reported
Date Tank Closed:	Not reported
Register:	True
Modified By:	MFLEONAR
Last Modified:	07/26/2017
Material Name:	#2 fuel oil (on-site consumption)
Tank Number:	005
Tank Id:	45468
Material Code:	0001
Common Name of Substance:	#2 Fuel Oil (On-Site Consumption)

Equipment Records:
E00 - Piping Secondary Containment - None
H00 - Tank Leak Detection - None
B00 - Tank External Protection - None
C01 - Pipe Location - Aboveground
J00 - Dispenser - None
A00 - Tank Internal Protection - None
G10 - Tank Secondary Containment - Impervious Underlayment
K00 - Spill Prevention - None
F00 - Pipe External Protection - None
D00 - Pipe Type - No Piping
L00 - Piping Leak Detection - None
I05 - Overfill - Vent Whistle

Tank Location:	Aboveground - on saddles, legs, racks, etc.... Tank bottom is elevated above grade or tank pad, allowing visual inspection.
Tank Type:	Stainless Steel Alloy
Tank Status:	In Service
Pipe Model:	Not reported
Install Date:	08/01/1991
Capacity Gallons:	275
Tightness Test Method:	-

RUCCI OIL COMPANY, INC. (Continued) **U003074331**

Date Test:	Not reported
Next Test Date:	Not reported
Date Tank Closed:	Not reported
Register:	True
Modified By:	MFLEONAR
Last Modified:	07/26/2017
Material Name:	#2 fuel oil (on-site consumption)

Tank Number:	006
Tank Id:	63839
Material Code:	0022
Common Name of Substance:	Waste Oil/Used Oil

Equipment Records:

A00 - Tank Internal Protection - None
B01 - Tank External Protection - Painted/Asphalt Coating
K00 - Spill Prevention - None
F00 - Pipe External Protection - None
J01 - Dispenser - Pressurized Dispenser
E00 - Piping Secondary Containment - None
H00 - Tank Leak Detection - None
D00 - Pipe Type - No Piping
L00 - Piping Leak Detection - None
C01 - Pipe Location - Aboveground
I04 - Overfill - Product Level Gauge (A/G)
G00 - Tank Secondary Containment - None

Tank Location:	Aboveground - on saddles, legs, racks, etc.... Tank bottom is elevated above grade or tank pad, allowing visual inspection.
Tank Type:	Steel/Carbon Steel/Iron
Tank Status:	In Service
Pipe Model:	Not reported
Install Date:	01/01/2002
Capacity Gallons:	275
Tightness Test Method:	-
Date Test:	Not reported
Next Test Date:	Not reported
Date Tank Closed:	Not reported
Register:	True
Modified By:	MFLEONAR
Last Modified:	07/26/2017
Material Name:	waste oil/used oil

Tank Number:	007
Tank Id:	63840
Material Code:	0022
Common Name of Substance:	Waste Oil/Used Oil

Equipment Records:

F00 - Pipe External Protection - None
A00 - Tank Internal Protection - None
B01 - Tank External Protection - Painted/Asphalt Coating
K00 - Spill Prevention - None
J01 - Dispenser - Pressurized Dispenser
E00 - Piping Secondary Containment - None

RUCCI OIL COMPANY, INC. (Continued) **U003074331**

D00 - Pipe Type - No Piping
H06 - Tank Leak Detection - Impervious Barrier/Concrete Pad (A/G)
L00 - Piping Leak Detection - None
C01 - Pipe Location - Aboveground
I04 - Overfill - Product Level Gauge (A/G)
G00 - Tank Secondary Containment - None

Tank Location:	Aboveground - on saddles, legs, racks, etc.... Tank bottom is elevated above grade or tank pad, allowing visual inspection.
Tank Type:	Steel/Carbon Steel/Iron
Tank Status:	In Service
Pipe Model:	Not reported
Install Date:	08/01/1991
Capacity Gallons:	550
Tightness Test Method:	-
Date Test:	Not reported
Next Test Date:	Not reported
Date Tank Closed:	Not reported
Register:	True
Modified By:	MFLEONAR
Last Modified:	07/26/2017
Material Name:	waste oil/used oil

CJ526 **RUCCI OIL COMPANY, INC.** **NY UST** **U004064250**
SSE **1693 RICHMOND TERRACE** **N/A**
< 1/8 **STATEN ISLAND, NY 10310**
0.115 mi.
608 ft. **Site 5 of 6 in cluster CJ**

Actual:
12 ft.

Focus Map:
7

UST:

Name:	RUCCI OIL COMPANY, INC.
Address:	1693 RICHMOND TERRACE
City,State,Zip:	STATEN ISLAND, NY 10310
Id/Status:	2-098450 / Active
Program Type:	PBS
Region:	STATE
DEC Region:	2
Expiration Date:	07/10/2022
UTM X:	574195.12560
UTM Y:	4499010.10719
Site Type:	Trucking/Transportation/Fleet Operation

Affiliation Records:

Site Id:	2872
Affiliation Type:	Facility Owner
Company Name:	RUCCI OIL COMPANY, INC.
Contact Type:	PRESIDENT
Contact Name:	ROY A. RUCCI
Address1:	1693 RICHMOND TERRACE
Address2:	Not reported
City:	STATEN ISLAND
State:	NY
Zip Code:	10310
Country Code:	001
Phone:	(718) 442-2080
EMail:	RRUCCI@RUCCIOIL.COM
Fax Number:	Not reported
Modified By:	DAFRANCI
Date Last Modified:	2017-09-14

RUCCI OIL COMPANY, INC. (Continued) **U004064250**

Site Id:	2872
Affiliation Type:	Mail Contact
Company Name:	RUCCI OIL COMPANY, INC.
Contact Type:	PRESIDENT
Contact Name:	ROY A. RUCCI
Address1:	1693 RICHMOND TERRACE
Address2:	Not reported
City:	STATEN ISLAND
State:	NY
Zip Code:	10310
Country Code:	001
Phone:	(718) 442-2080
EMail:	RRUCCI@RUCCIOIL.COM
Fax Number:	Not reported
Modified By:	DAFRANCI
Date Last Modified:	2017-09-14

Site Id:	2872
Affiliation Type:	Facility Operator
Company Name:	RUCCI OIL COMPANY, INC.
Contact Type:	Not reported
Contact Name:	RUCCI OIL COMPANY, INC.
Address1:	Not reported
Address2:	Not reported
City:	Not reported
State:	NN
Zip Code:	Not reported
Country Code:	001
Phone:	(718) 442-2080
EMail:	Not reported
Fax Number:	Not reported
Modified By:	DAFRANCI
Date Last Modified:	2017-09-14

Site Id:	2872
Affiliation Type:	Emergency Contact
Company Name:	RUCCI OIL COMPANY INC
Contact Type:	Not reported
Contact Name:	ROY A. RUCCI
Address1:	Not reported
Address2:	Not reported
City:	Not reported
State:	NN
Zip Code:	Not reported
Country Code:	999
Phone:	(718) 442-2080
EMail:	Not reported
Fax Number:	Not reported
Modified By:	MFLEONAR
Date Last Modified:	2017-07-26

Tank Info:

Tank Number:	001
Tank ID:	3647
Tank Status:	Closed - Removed
Material Name:	Closed - Removed

RUCCI OIL COMPANY, INC. (Continued) **U004064250**

Capacity Gallons:	550
Install Date:	Not reported
Date Tank Closed:	07/01/1991
Registered:	True
Tank Location:	Underground
Tank Type:	Steel/carbon steel
Material Code:	0009
Common Name of Substance:	Gasoline
Tightness Test Method:	-
Date Test:	Not reported
Next Test Date:	Not reported
Pipe Model:	Not reported
Modified By:	MFLEONAR
Last Modified:	07/26/2017

Equipment Records:

A00 - Tank Internal Protection - None
B00 - Tank External Protection - None
C00 - Pipe Location - No Piping
D02 - Pipe Type - Galvanized Steel
F00 - Pipe External Protection - None
J01 - Dispenser - Pressurized Dispenser
H00 - Tank Leak Detection - None
I00 - Overfill - None
G00 - Tank Secondary Containment - None

Tank Number:	002
Tank ID:	3648
Tank Status:	Closed - In Place
Material Name:	Closed - In Place
Capacity Gallons:	550
Install Date:	06/01/1980
Date Tank Closed:	11/05/1998
Registered:	True
Tank Location:	Underground
Tank Type:	Steel/carbon steel
Material Code:	0000
Common Name of Substance:	Empty
Tightness Test Method:	-
Date Test:	Not reported
Next Test Date:	Not reported
Pipe Model:	Not reported
Modified By:	MFLEONAR
Last Modified:	07/26/2017

Equipment Records:

F00 - Pipe External Protection - None
H04 - Tank Leak Detection - Groundwater Well
C00 - Pipe Location - No Piping
K00 - Spill Prevention - None
A00 - Tank Internal Protection - None
B01 - Tank External Protection - Painted/Asphalt Coating
E00 - Piping Secondary Containment - None
I00 - Overfill - None
G00 - Tank Secondary Containment - None

RUCCI OIL COMPANY, INC. (Continued) **U004064250**

J00 - Dispenser - None
L00 - Piping Leak Detection - None
D00 - Pipe Type - No Piping

Tank Number:	003
Tank ID:	3649
Tank Status:	Closed - Removed
Material Name:	Closed - Removed
Capacity Gallons:	1080
Install Date:	Not reported
Date Tank Closed:	07/01/1991
Registered:	True
Tank Location:	Underground
Tank Type:	Steel/carbon steel
Material Code:	0001
Common Name of Substance:	#2 Fuel Oil (On-Site Consumption)
Tightness Test Method:	-
Date Test:	Not reported
Next Test Date:	Not reported
Pipe Model:	Not reported
Modified By:	MFLEONAR
Last Modified:	07/26/2017

Equipment Records:

B00 - Tank External Protection - None
C00 - Pipe Location - No Piping
D02 - Pipe Type - Galvanized Steel
F00 - Pipe External Protection - None
J01 - Dispenser - Pressurized Dispenser
H00 - Tank Leak Detection - None
I00 - Overfill - None
A00 - Tank Internal Protection - None
G00 - Tank Secondary Containment - None

CF527 **DRIPS FROM AERIAL XFMR** **NY Spills** **S108763277**
North **IN FRONT OF 463 VAN NAME AVENUE** **N/A**
< 1/8 **STATEN ISLAND, NY**
0.116 mi.
611 ft. **Site 3 of 3 in cluster CF**

Actual:
30 ft.

Focus Map:
6

SPILLS:

Name:	DRIPS FROM AERIAL XFMR
Address:	IN FRONT OF 463 VAN NAME AVENUE
City,State,Zip:	STATEN ISLAND, NY
Spill Number/Closed Date:	0705022 / 2007-08-20
Facility ID:	0705022
Facility Type:	ER
DER Facility ID:	334670
Site ID:	385283
DEC Region:	2
Spill Cause:	Equipment Failure
Spill Class:	C4
SWIS:	4301
Spill Date:	2007-08-02
Investigator:	gdbreen
Referred To:	Not reported

DRIPS FROM AERIAL XFMR (Continued) **S108763277**

Reported to Dept:	2007-08-02
CID:	444
Water Affected:	Not reported
Spill Source:	Institutional, Educational, Gov., Other
Spill Notifier:	Responsible Party
Cleanup Ceased:	Not reported
Cleanup Meets Std:	False
Last Inspection:	Not reported
Recommended Penalty:	False
UST Trust:	False
Remediation Phase:	0
Date Entered In Computer:	2007-08-02
Spill Record Last Update:	2007-08-20
Spiller Name:	ERTSDESK
Spiller Company:	CON EDISON
Spiller Address:	463 VANNAME AVE
Spiller Company:	999
Contact Name:	ERTSDESK
DEC Memo:	"08/20/07 - See eDocs for Con Ed report detailing cleanup and closure. 207332. see eDocs"
Remarks:	"2OUNCES ON ASPHALT : CLEAN UP WILL BE PERFORMED BY CREW ENROUTE. 207332"

All Materials:

Site ID:	385283
Operable Unit ID:	1142553
Operable Unit:	01
Material ID:	2132791
Material Code:	0020A
Material Name:	transformer oil
Case No.:	Not reported
Material FA:	Petroleum
Quantity:	.00
Units:	G
Recovered:	.00
Oxygenate:	Not reported

---

528 **AJIT GASOLINE INC** **EDR Hist Auto** **1020969794**
North **43 SIMONSON AVE** **N/A**
< 1/8 **STATEN ISLAND, NY 10303**
0.117 mi.
618 ft.

Actual: EDR Hist Auto
22 ft.

Focus Map: Year: Name: Type:
6 2004 AJIT GASOLINE INC Gasoline Service Stations, NEC

CV529 **RICHE FUEL CO INC** **NY AST** **A100295974**
SSE **1725 RICHMOND TERR** **N/A**
< 1/8 **STATEN ISLAND, NY 10310**
0.117 mi.
620 ft. **Site 1 of 3 in cluster CV**

Actual:
12 ft.

Focus Map:
7

AST:

Name:	S. I. AUTO REPAIR & COLLISION, LLC
Address:	1725 RICHMOND AVENUE
City,State,Zip:	STATEN ISLAND, NY 10314
Region:	STATE
DEC Region:	2
Site Status:	Active
Facility Id:	2-609100
Program Type:	PBS
UTM X:	570906.83486
UTM Y:	4495423.22761
Expiration Date:	03/14/2023
Site Type:	Auto Service/Repair (No Gasoline Sales)

Affiliation Records:

Site Id:	30946
Affiliation Type:	Mail Contact
Company Name:	S. I. AUTO REPAIR & COLLISION, LLC
Contact Type:	Not reported
Contact Name:	YOUSEF MUSA
Address1:	1725 RICHMOND AVENUE
Address2:	Not reported
City:	STATEN ISLAND
State:	NY
Zip Code:	10314
Country Code:	001
Phone:	(718) 761-7900
EMail:	BETTIS57@GMAIL.COM
Fax Number:	Not reported
Modified By:	DAFRANCI
Date Last Modified:	2018-03-21

Site Id:	30946
Affiliation Type:	Facility Operator
Company Name:	S. I. AUTO REPAIR & COLLISION, LLC
Contact Type:	Not reported
Contact Name:	YOUSEF MUSA
Address1:	Not reported
Address2:	Not reported
City:	Not reported
State:	NN
Zip Code:	Not reported
Country Code:	001
Phone:	(718) 370-7575
EMail:	Not reported
Fax Number:	Not reported
Modified By:	DAFRANCI
Date Last Modified:	2018-03-21

Site Id:	30946
Affiliation Type:	Emergency Contact
Company Name:	JEFFREY LIZO
Contact Type:	Not reported
Contact Name:	JEFFREY LIZO

RICHE FUEL CO INC (Continued) **A100295974**

Address1:	Not reported
Address2:	Not reported
City:	Not reported
State:	NN
Zip Code:	Not reported
Country Code:	001
Phone:	(718) 761-7900
EMail:	Not reported
Fax Number:	Not reported
Modified By:	TRANSLAT
Date Last Modified:	2004-03-04

Site Id:	30946
Affiliation Type:	Facility Owner
Company Name:	RJS INC. OF STATEN ISLAND
Contact Type:	PRESIDENT
Contact Name:	RJS INC. OF STATEN ISLAND, SCOTT LIZO
Address1:	1725 RICHMOND AVE.
Address2:	Not reported
City:	STATEN ISLAND
State:	NY
Zip Code:	10314
Country Code:	001
Phone:	(718) 370-7575
EMail:	Not reported
Fax Number:	Not reported
Modified By:	DAFRANCI
Date Last Modified:	2018-03-21

Tank Info:

Tank Number:	008
Tank Id:	32134
Material Code:	0001
Common Name of Substance:	#2 Fuel Oil (On-Site Consumption)

Equipment Records:

	A00 - Tank Internal Protection - None
	D01 - Pipe Type - Steel/Carbon Steel/Iron
	B00 - Tank External Protection - None
	C00 - Pipe Location - No Piping
	F00 - Pipe External Protection - None
	I04 - Overfill - Product Level Gauge (A/G)
	J00 - Dispenser - None
	H99 - Tank Leak Detection - Other
	G00 - Tank Secondary Containment - None
Tank Location:	Aboveground - contact with soil.... Tank bottom rests on soil, allowing no visual inspection.
Tank Type:	Steel/Carbon Steel/Iron
Tank Status:	Tank Converted to Non-Regulated Use
Pipe Model:	Not reported
Install Date:	12/01/1960
Capacity Gallons:	200000
Tightness Test Method:	NN
Date Test:	Not reported
Next Test Date:	Not reported

RICHE FUEL CO INC (Continued) **A100295974**

Date Tank Closed:	08/01/1995
Register:	True
Modified By:	TRANSLAT
Last Modified:	04/14/2017
Material Name:	#2 fuel oil (on-site consumption)
Tank Number:	1
Tank Id:	66401
Material Code:	0022
Common Name of Substance:	Waste Oil/Used Oil

Equipment Records:

H00 - Tank Leak Detection - None
I00 - Overfill - None
B00 - Tank External Protection - None
C00 - Pipe Location - No Piping
F00 - Pipe External Protection - None
A00 - Tank Internal Protection - None
D00 - Pipe Type - No Piping
G00 - Tank Secondary Containment - None
J02 - Dispenser - Suction Dispenser

Tank Location:	Aboveground - on saddles, legs, racks, etc.... Tank bottom is elevated above grade or tank pad, allowing visual inspection.
Tank Type:	Steel/Carbon Steel/Iron
Tank Status:	In Service
Pipe Model:	Not reported
Install Date:	02/07/2006
Capacity Gallons:	250
Tightness Test Method:	NN
Date Test:	Not reported
Next Test Date:	Not reported
Date Tank Closed:	Not reported
Register:	True
Modified By:	DAFRANCI
Last Modified:	03/21/2018
Material Name:	waste oil/used oil

Affiliation Records:

Site Id:	228
Affiliation Type:	Facility Owner
Company Name:	RICHE FUEL CO INC
Contact Type:	Not reported
Contact Name:	Not reported
Address1:	1725 RICHMOND TERR
Address2:	Not reported
City:	STATEN ISLAND
State:	NY
Zip Code:	10310
Country Code:	001
Phone:	(718) 442-7800
EMail:	Not reported
Fax Number:	Not reported
Modified By:	TRANSLAT
Date Last Modified:	2004-03-04

RICHE FUEL CO INC (Continued) **A100295974**

Site Id: 228
Affiliation Type: Mail Contact
Company Name: RICHE FUEL CO INC
Contact Type: Not reported
Contact Name: Not reported
Address1: 1725 RICHMOND TERR
Address2: Not reported
City: STATEN ISLAND
State: NY
Zip Code: 10310
Country Code: 001
Phone: (718) 442-7800
EMail: Not reported
Fax Number: Not reported
Modified By: TRANSLAT
Date Last Modified: 2004-03-04

Site Id: 228
Affiliation Type: Facility Operator
Company Name: RICHE FUEL CO INC
Contact Type: Not reported
Contact Name: RICHE FUEL CO INC
Address1: Not reported
Address2: Not reported
City: Not reported
State: NN
Zip Code: Not reported
Country Code: 001
Phone: (718) 442-7800
EMail: Not reported
Fax Number: Not reported
Modified By: TRANSLAT
Date Last Modified: 2004-03-04

Site Id: 228
Affiliation Type: Emergency Contact
Company Name: RICHE FUEL CO INC
Contact Type: Not reported
Contact Name: ANDREW LAFATA SR
Address1: Not reported
Address2: Not reported
City: Not reported
State: NN
Zip Code: Not reported
Country Code: 001
Phone: (718) 442-7800
EMail: Not reported
Fax Number: Not reported
Modified By: TRANSLAT
Date Last Modified: 2004-03-04

Tank Info:

Tank Number: 008
Tank Id: 32134
Material Code: 0001
Common Name of Substance: #2 Fuel Oil (On-Site Consumption)

RICHE FUEL CO INC (Continued) **A100295974**

Equipment Records:

A00 - Tank Internal Protection - None
D01 - Pipe Type - Steel/Carbon Steel/Iron
B00 - Tank External Protection - None
C00 - Pipe Location - No Piping
F00 - Pipe External Protection - None
I04 - Overfill - Product Level Gauge (A/G)
J00 - Dispenser - None
H99 - Tank Leak Detection - Other
G00 - Tank Secondary Containment - None

Tank Location:	Aboveground - contact with soil.... Tank bottom rests on soil, allowing no visual inspection.
Tank Type:	Steel/Carbon Steel/Iron
Tank Status:	Tank Converted to Non-Regulated Use
Pipe Model:	Not reported
Install Date:	12/01/1960
Capacity Gallons:	200000
Tightness Test Method:	NN
Date Test:	Not reported
Next Test Date:	Not reported
Date Tank Closed:	08/01/1995
Register:	True
Modified By:	TRANSLAT
Last Modified:	04/14/2017
Material Name:	#2 fuel oil (on-site consumption)
Tank Number:	1
Tank Id:	66401
Material Code:	0022
Common Name of Substance:	Waste Oil/Used Oil

Equipment Records:

H00 - Tank Leak Detection - None
I00 - Overfill - None
B00 - Tank External Protection - None
C00 - Pipe Location - No Piping
F00 - Pipe External Protection - None
A00 - Tank Internal Protection - None
D00 - Pipe Type - No Piping
G00 - Tank Secondary Containment - None
J02 - Dispenser - Suction Dispenser

Tank Location:	Aboveground - on saddles, legs, racks, etc.... Tank bottom is elevated above grade or tank pad, allowing visual inspection.
Tank Type:	Steel/Carbon Steel/Iron
Tank Status:	In Service
Pipe Model:	Not reported
Install Date:	02/07/2006
Capacity Gallons:	250
Tightness Test Method:	NN
Date Test:	Not reported
Next Test Date:	Not reported
Date Tank Closed:	Not reported
Register:	True
Modified By:	DAFRANCI
Last Modified:	03/21/2018

RICHE FUEL CO INC (Continued) **A100295974**

Material Name: waste oil/used oil

CV530 **RICHE FUEL CO INC** **NY LTANKS** **U003074683**
SSE **1725 RICHMOND TERR** **NY UST** **N/A**
< 1/8 **STATEN ISLAND, NY 10310** **NY Spills**
0.117 mi.
620 ft. **Site 2 of 3 in cluster CV**

Actual:
12 ft.

Focus Map:
7

LTANKS:

Name:	CLOSED-LACKOF RECENT INFO
Address:	1725 RICHMOND TERRACE RD
City,State,Zip:	STATEN ISLAND, NY
Spill Number/Closed Date:	8801659 / 2003-03-05
Facility ID:	8801659
Site ID:	234728
Spill Date:	1988-05-23
Spill Cause:	Tank Test Failure
Spill Source:	Commercial/Industrial
Spill Class:	C4
Cleanup Ceased:	Not reported
SWIS:	4301
Investigator:	ADMIN. CLOSED
Referred To:	Not reported
Reported to Dept:	1988-05-23
CID:	Not reported
Water Affected:	Not reported
Spill Notifier:	Tank Tester
Last Inspection:	Not reported
Recommended Penalty:	False
Meets Standard:	False
UST Involvement:	False
Remediation Phase:	0
Date Entered In Computer:	1988-05-25
Spill Record Last Update:	2003-03-18
Spiller Name:	Not reported
Spiller Company:	ANDY/RICHIE FUEL OIL
Spiller Address:	Not reported
Spiller County:	001
Spiller Contact:	Not reported
Spiller Phone:	Not reported
Spiller Extention:	Not reported
DEC Region:	2
DER Facility ID:	193348
DEC Memo:	"Prior to Sept, 2004 data translation this spill Lead_DEC Field was ADMIN.CLOSED / / : Fix Tank, Uncover & Retest. 03/05/2003- Closed Due To The Nature / Extent Of The Spill Report"
Remarks:	"VISIBLE LEAK. 25K TANK #2. PUMP RISER CRACKED.CLOSED DUE TO LACK OF ANY RECENT INFO- DOES NOT MEET ANY CLEAN UP REQUIREMENTS."

All TTF:

Facility ID:	8801659
Spill Number:	8801659
Spill Tank Test:	1533958
Site ID:	234728
Tank Number:	Not reported
Tank Size:	0
Material:	0001
EPA UST:	Not reported

RICHE FUEL CO INC (Continued) **U003074683**

UST: Not reported
Cause: Not reported
Source: Not reported
Test Method: 00
Test Method 2: Unknown
Leak Rate: .00
Gross Fail: Not reported
Modified By: Spills
Last Modified Date: Not reported

All Materials:
Site ID: 234728
Operable Unit ID: 917149
Operable Unit: 01
Material ID: 460789
Material Code: 0001A
Material Name: #2 fuel oil
Case No.: Not reported
Material FA: Petroleum
Quantity: -1.00
Units: G
Recovered: .00
Oxygenate: Not reported

UST:
Name: RICHE FUEL CO INC
Address: 1725 RICHMOND TERR
City,State,Zip: STATEN ISLAND, NY 10310
Id/Status: 2-032603 / Inactive
Program Type: PBS
Region: STATE
DEC Region: 2
Expiration Date: N/A
UTM X: 570906.96967
UTM Y: 4495422.32982
Site Type: Unknown

Affiliation Records:
Site Id: 228
Affiliation Type: Facility Owner
Company Name: RICHE FUEL CO INC
Contact Type: Not reported
Contact Name: Not reported
Address1: 1725 RICHMOND TERR
Address2: Not reported
City: STATEN ISLAND
State: NY
Zip Code: 10310
Country Code: 001
Phone: (718) 442-7800
EMail: Not reported
Fax Number: Not reported
Modified By: TRANSLAT
Date Last Modified: 2004-03-04

Site Id: 228

RICHE FUEL CO INC (Continued) **U003074683**

Affiliation Type:	Mail Contact
Company Name:	RICHE FUEL CO INC
Contact Type:	Not reported
Contact Name:	Not reported
Address1:	1725 RICHMOND TERR
Address2:	Not reported
City:	STATEN ISLAND
State:	NY
Zip Code:	10310
Country Code:	001
Phone:	(718) 442-7800
EMail:	Not reported
Fax Number:	Not reported
Modified By:	TRANSLAT
Date Last Modified:	2004-03-04

Site Id:	228
Affiliation Type:	Facility Operator
Company Name:	RICHE FUEL CO INC
Contact Type:	Not reported
Contact Name:	RICHE FUEL CO INC
Address1:	Not reported
Address2:	Not reported
City:	Not reported
State:	NN
Zip Code:	Not reported
Country Code:	001
Phone:	(718) 442-7800
EMail:	Not reported
Fax Number:	Not reported
Modified By:	TRANSLAT
Date Last Modified:	2004-03-04

Site Id:	228
Affiliation Type:	Emergency Contact
Company Name:	RICHE FUEL CO INC
Contact Type:	Not reported
Contact Name:	ANDREW LAFATA SR
Address1:	Not reported
Address2:	Not reported
City:	Not reported
State:	NN
Zip Code:	Not reported
Country Code:	001
Phone:	(718) 442-7800
EMail:	Not reported
Fax Number:	Not reported
Modified By:	TRANSLAT
Date Last Modified:	2004-03-04

Tank Info:

Tank Number:	001
Tank ID:	32127
Tank Status:	Tank Converted to Non-Regulated Use
Material Name:	Tank Converted to Non-Regulated Use
Capacity Gallons:	25000

RICHE FUEL CO INC (Continued) **U003074683**

Install Date: 12/01/1948
Date Tank Closed: 08/01/1995
Registered: True
Tank Location: Underground
Tank Type: Steel/carbon steel
Material Code: 0001
Common Name of Substance: #2 Fuel Oil (On-Site Consumption)

Tightness Test Method: 03
Date Test: 05/01/1988
Next Test Date: Not reported
Pipe Model: Not reported
Modified By: TRANSLAT
Last Modified: 04/14/2017

Equipment Records:

I00 - Overfill - None
B00 - Tank External Protection - None
C00 - Pipe Location - No Piping
F00 - Pipe External Protection - None
A00 - Tank Internal Protection - None
D01 - Pipe Type - Steel/Carbon Steel/Iron
J00 - Dispenser - None
H99 - Tank Leak Detection - Other
G00 - Tank Secondary Containment - None

Tank Number: 002
Tank ID: 32128
Tank Status: Tank Converted to Non-Regulated Use
Material Name: Tank Converted to Non-Regulated Use
Capacity Gallons: 25000
Install Date: 12/01/1948
Date Tank Closed: 08/01/1995
Registered: True
Tank Location: Underground
Tank Type: Steel/carbon steel
Material Code: 0001
Common Name of Substance: #2 Fuel Oil (On-Site Consumption)

Tightness Test Method: 03
Date Test: 08/01/1988
Next Test Date: Not reported
Pipe Model: Not reported
Modified By: TRANSLAT
Last Modified: 04/14/2017

Equipment Records:

F00 - Pipe External Protection - None
B00 - Tank External Protection - None
C00 - Pipe Location - No Piping
I00 - Overfill - None
A00 - Tank Internal Protection - None
D01 - Pipe Type - Steel/Carbon Steel/Iron
J00 - Dispenser - None
G00 - Tank Secondary Containment - None
H99 - Tank Leak Detection - Other

RICHE FUEL CO INC (Continued) **U003074683**

Tank Number:	003
Tank ID:	32129
Tank Status:	Tank Converted to Non-Regulated Use
Material Name:	Tank Converted to Non-Regulated Use
Capacity Gallons:	25000
Install Date:	12/01/1948
Date Tank Closed:	08/01/1995
Registered:	True
Tank Location:	Underground
Tank Type:	Steel/carbon steel
Material Code:	0001
Common Name of Substance:	#2 Fuel Oil (On-Site Consumption)
Tightness Test Method:	03
Date Test:	05/01/1988
Next Test Date:	Not reported
Pipe Model:	Not reported
Modified By:	TRANSLAT
Last Modified:	04/14/2017

Equipment Records:

A00 - Tank Internal Protection - None
D01 - Pipe Type - Steel/Carbon Steel/Iron
I00 - Overfill - None
B00 - Tank External Protection - None
C00 - Pipe Location - No Piping
F00 - Pipe External Protection - None
J00 - Dispenser - None
G00 - Tank Secondary Containment - None
H99 - Tank Leak Detection - Other

Tank Number:	004
Tank ID:	32130
Tank Status:	Tank Converted to Non-Regulated Use
Material Name:	Tank Converted to Non-Regulated Use
Capacity Gallons:	25000
Install Date:	12/01/1948
Date Tank Closed:	08/01/1995
Registered:	True
Tank Location:	Underground
Tank Type:	Steel/carbon steel
Material Code:	0001
Common Name of Substance:	#2 Fuel Oil (On-Site Consumption)
Tightness Test Method:	03
Date Test:	05/01/1988
Next Test Date:	Not reported
Pipe Model:	Not reported
Modified By:	TRANSLAT
Last Modified:	04/14/2017

Equipment Records:

B00 - Tank External Protection - None
C00 - Pipe Location - No Piping
F00 - Pipe External Protection - None
A00 - Tank Internal Protection - None
D01 - Pipe Type - Steel/Carbon Steel/Iron

RICHE FUEL CO INC (Continued) **U003074683**

J00 - Dispenser - None
G00 - Tank Secondary Containment - None
H99 - Tank Leak Detection - Other
I00 - Overfill - None

Tank Number:	005
Tank ID:	32131
Tank Status:	Tank Converted to Non-Regulated Use
Material Name:	Tank Converted to Non-Regulated Use
Capacity Gallons:	25000
Install Date:	12/01/1948
Date Tank Closed:	08/01/1995
Registered:	True
Tank Location:	Underground
Tank Type:	Steel/carbon steel
Material Code:	0001
Common Name of Substance:	#2 Fuel Oil (On-Site Consumption)
Tightness Test Method:	03
Date Test:	05/01/1988
Next Test Date:	Not reported
Pipe Model:	Not reported
Modified By:	TRANSLAT
Last Modified:	04/14/2017

Equipment Records:

B00 - Tank External Protection - None
C00 - Pipe Location - No Piping
F00 - Pipe External Protection - None
I00 - Overfill - None
A00 - Tank Internal Protection - None
D01 - Pipe Type - Steel/Carbon Steel/Iron
J00 - Dispenser - None
G00 - Tank Secondary Containment - None
H99 - Tank Leak Detection - Other

Tank Number:	006
Tank ID:	32132
Tank Status:	Tank Converted to Non-Regulated Use
Material Name:	Tank Converted to Non-Regulated Use
Capacity Gallons:	30000
Install Date:	12/01/1952
Date Tank Closed:	08/01/1995
Registered:	True
Tank Location:	Underground
Tank Type:	Steel/carbon steel
Material Code:	0001
Common Name of Substance:	#2 Fuel Oil (On-Site Consumption)
Tightness Test Method:	03
Date Test:	08/01/1988
Next Test Date:	Not reported
Pipe Model:	Not reported
Modified By:	TRANSLAT
Last Modified:	04/14/2017

RICHE FUEL CO INC (Continued) **U003074683**

Equipment Records:

A00 - Tank Internal Protection - None
D01 - Pipe Type - Steel/Carbon Steel/Iron
B00 - Tank External Protection - None
C00 - Pipe Location - No Piping
F00 - Pipe External Protection - None
I00 - Overfill - None
H99 - Tank Leak Detection - Other
J00 - Dispenser - None
G00 - Tank Secondary Containment - None

Tank Number:	007
Tank ID:	32133
Tank Status:	Tank Converted to Non-Regulated Use
Material Name:	Tank Converted to Non-Regulated Use
Capacity Gallons:	30000
Install Date:	12/01/1952
Date Tank Closed:	08/01/1995
Registered:	True
Tank Location:	Underground
Tank Type:	Steel/carbon steel
Material Code:	0001
Common Name of Substance:	#2 Fuel Oil (On-Site Consumption)
Tightness Test Method:	03
Date Test:	08/01/1988
Next Test Date:	Not reported
Pipe Model:	Not reported
Modified By:	TRANSLAT
Last Modified:	04/14/2017

Equipment Records:

I00 - Overfill - None
B00 - Tank External Protection - None
C00 - Pipe Location - No Piping
F00 - Pipe External Protection - None
J00 - Dispenser - None
A00 - Tank Internal Protection - None
D01 - Pipe Type - Steel/Carbon Steel/Iron
G00 - Tank Secondary Containment - None
H99 - Tank Leak Detection - Other

Tank Number:	009
Tank ID:	32135
Tank Status:	Tank Converted to Non-Regulated Use
Material Name:	Tank Converted to Non-Regulated Use
Capacity Gallons:	550
Install Date:	12/01/1977
Date Tank Closed:	08/01/1995
Registered:	True
Tank Location:	Underground
Tank Type:	Steel/carbon steel
Material Code:	0009
Common Name of Substance:	Gasoline

RICHE FUEL CO INC (Continued) **U003074683**

Tightness Test Method: NN
Date Test: Not reported
Next Test Date: Not reported
Pipe Model: Not reported
Modified By: TRANSLAT
Last Modified: 04/14/2017

Equipment Records:

H99 - Tank Leak Detection - Other
A00 - Tank Internal Protection - None
I00 - Overfill - None
B00 - Tank External Protection - None
C00 - Pipe Location - No Piping
F00 - Pipe External Protection - None
D00 - Pipe Type - No Piping
G00 - Tank Secondary Containment - None
J02 - Dispenser - Suction Dispenser

Tank Number: 010
Tank ID: 32136
Tank Status: Tank Converted to Non-Regulated Use
Material Name: Tank Converted to Non-Regulated Use
Capacity Gallons: 550
Install Date: 12/01/1977
Date Tank Closed: 08/01/1995
Registered: True
Tank Location: Underground
Tank Type: Steel/carbon steel
Material Code: 0009
Common Name of Substance: Gasoline

Tightness Test Method: NN
Date Test: Not reported
Next Test Date: Not reported
Pipe Model: Not reported
Modified By: TRANSLAT
Last Modified: 04/14/2017

Equipment Records:

I00 - Overfill - None
B00 - Tank External Protection - None
C00 - Pipe Location - No Piping
F00 - Pipe External Protection - None
A00 - Tank Internal Protection - None
D00 - Pipe Type - No Piping
G00 - Tank Secondary Containment - None
J02 - Dispenser - Suction Dispenser
H99 - Tank Leak Detection - Other

Tank Number: 011
Tank ID: 32137
Tank Status: Tank Converted to Non-Regulated Use
Material Name: Tank Converted to Non-Regulated Use
Capacity Gallons: 550
Install Date: 12/01/1977
Date Tank Closed: 08/01/1995

RICHE FUEL CO INC (Continued) **U003074683**

Registered: True
Tank Location: Underground
Tank Type: Steel/carbon steel
Material Code: 0009
Common Name of Substance: Gasoline

Tightness Test Method: NN
Date Test: Not reported
Next Test Date: Not reported
Pipe Model: Not reported
Modified By: TRANSLAT
Last Modified: 04/14/2017

Equipment Records:

B00 - Tank External Protection - None
C00 - Pipe Location - No Piping
F00 - Pipe External Protection - None
A00 - Tank Internal Protection - None
I00 - Overfill - None
G00 - Tank Secondary Containment - None
J02 - Dispenser - Suction Dispenser
D00 - Pipe Type - No Piping
H99 - Tank Leak Detection - Other

Tank Number: 012
Tank ID: 32138
Tank Status: Tank Converted to Non-Regulated Use
Material Name: Tank Converted to Non-Regulated Use
Capacity Gallons: 550
Install Date: 12/01/1977
Date Tank Closed: 08/01/1995
Registered: True
Tank Location: Underground
Tank Type: Steel/carbon steel
Material Code: 0009
Common Name of Substance: Gasoline

Tightness Test Method: NN
Date Test: Not reported
Next Test Date: Not reported
Pipe Model: Not reported
Modified By: TRANSLAT
Last Modified: 04/14/2017

Equipment Records:

B00 - Tank External Protection - None
C00 - Pipe Location - No Piping
F00 - Pipe External Protection - None
I00 - Overfill - None
A00 - Tank Internal Protection - None
D00 - Pipe Type - No Piping
G00 - Tank Secondary Containment - None
J02 - Dispenser - Suction Dispenser
H99 - Tank Leak Detection - Other

SPILLS:
Name: ROCI AND RICHIE FUEL OIL CO

RICHE FUEL CO INC (Continued) **U003074683**

Address:	1725 RICHMOND TERRACE
City,State,Zip:	STATEN ISLAND, NY
Spill Number/Closed Date:	9906496 / 2010-02-08
Facility ID:	9906496
Facility Type:	ER
DER Facility ID:	231715
Site ID:	78105
DEC Region:	2
Spill Cause:	Other
Spill Class:	A2
SWIS:	4301
Spill Date:	1999-08-31
Investigator:	RVKETANI
Referred To:	Not reported
Reported to Dept:	1999-08-31
CID:	323
Water Affected:	Not reported
Spill Source:	Commercial/Industrial
Spill Notifier:	Fire Department
Cleanup Ceased:	Not reported
Cleanup Meets Std:	False
Last Inspection:	Not reported
Recommended Penalty:	False
UST Trust:	False
Remediation Phase:	0
Date Entered In Computer:	1999-08-31
Spill Record Last Update:	2010-02-10
Spiller Name:	Not reported
Spiller Company:	ROCI AND RICHIE FUEL OIL CO
Spiller Address:	1725 RICHMOND TERRACE
Spiller Company:	999
Contact Name:	FF SMITH
DEC Memo:	"Prior to Sept, 2004 data translation this spill Lead_DEC Field was MULQUEEN 9/17/99 - Saccacio - On 8/31/99 I spoke w/ Stanley Baldwing of the NYCDEP 718-595-4658 and he told me that the fire had been put out. He said that they were not going to sample the drums until the building is structurely secured. He did say that he only saw the few drums which were along the side of the structure. He said those drums and some of them seemed empty. On 9/17/99 I contacted Stanley to check on the progress of identifying the contents of the drum. He said that his contact at the city buildings dept. (Parish Oza 718-816-2210) told him that that the building dept. had sent notification to HPD to arrange for the demolishion of the building. Stanley also told me that the finance records for the property (Block 185 Lot 187) did or does belong to both Rucci Fuel Oil Co. and Roci Fuel Oil Co. The PBS database indicates a company called Riche Fuel Oil (#2-032603) operated the facility. Lastly Stanley said that next to this property is a company called Rucci Fuel Oil and he asked its owner on the night of the incident if he owned the other property as well. He said the owner said that he didn't own the other property and he knew nothing about it since he just inherited this buisness from his father. 06/12/06: This spill is transferred from Mike Mulqueen to Mr. Koon Tang. Austin - 2/5/10 - This spill may be related to activities associated with a State funded PIN project (#9000690). Reassigned to Ketani for review - End 2/8/10 - Raphael Ketani. I researched files involving both the Roci and Richie Fuel Oil Co., and Rucci Oil in order to obtain information regarding the

RICHE FUEL CO INC (Continued) **U003074683**

building and the fire. I could not find any documentation regarding the matter. However, I did find an old picture from Property Shark (see E-docs) which may depict the subject building. I also found documents in the PIN case file (PIN #90092/Spill #9000690) that refer to 1721-1725 Richmond Terrace and 1693 Richmond Terrace. I E-doc'd a couple of these documents. I also spoke to Roy Rucci (718) 442-2080, the current owner of Rucci Oil. He said that he remembered the fire involving the building at 1725 Richmond Terrace. All he could tell me was that the building burned to the ground and then someone demolished it. I contacted the NYC DEP (718) 595-4646 and asked to speak to someone regarding this old incident. The person I spoke to said that he wasn't sure who to give my call to, but he will pass my request to someone in his office. I heard back from the NYC DEP. They told me to contact Russ Pecunis at (718) 595-6531 of the DEP Division of Legal Affairs. I tried to contact Mr. Pecunis, but could only leave a message. Mr. Pecunis never returned my call. As there is no further information regarding the incident, I am combining this spill case with that of the closed PIN and Spill case #9000690, and I am closing the case."

Remarks: "27 DRUMS IN A BUILDING FIRE. UNKNOWN CONTENTS. DEP ON SCENE. "

All Materials:

Site ID:	78105
Operable Unit ID:	1080940
Operable Unit:	01
Material ID:	299223
Material Code:	0064A
Material Name:	unknown material
Case No.:	Not reported
Material FA:	Other
Quantity:	.00
Units:	G
Recovered:	.00
Oxygenate:	Not reported

Name:	1725 RICHMOND TERRACE/S.I
Address:	1725 RICHMOND TERRACE
City,State,Zip:	STATEN ISLAND, NY
Spill Number/Closed Date:	9100593 / 2008-06-10
Facility ID:	9100593
Facility Type:	ER
DER Facility ID:	231715
Site ID:	285851
DEC Region:	2
Spill Cause:	Unknown
Spill Class:	C3
SWIS:	4301
Spill Date:	1991-04-16
Investigator:	SJMILLER
Referred To:	Not reported
Reported to Dept:	1991-04-16
CID:	Not reported
Water Affected:	Not reported
Spill Source:	Non Major Facility > 1,100 gal
Spill Notifier:	Other
Cleanup Ceased:	Not reported
Cleanup Meets Std:	False

RICHE FUEL CO INC (Continued) **U003074683**

Last Inspection:	Not reported
Recommended Penalty:	False
UST Trust:	False
Remediation Phase:	0
Date Entered In Computer:	1991-04-17
Spill Record Last Update:	2008-06-10
Spiller Name:	Not reported
Spiller Company:	R O C I OIL CO
Spiller Address:	1725 RICHMOND TERRACE
Spiller Company:	001
Contact Name:	Not reported
DEC Memo:	"Prior to Sept, 2004 data translation this spill Lead_DEC Field was MILLER 06/10/08: This spill closed to consolidate with open spill case 9106047, same site, also no. 2 fuel oil. - J. Kolleeny "
Remarks:	"CONTAMINATED SOIL DISCOVERED DURING TANK REMOVAL,STOCK PILING SOIL ON SITE."

All Materials:

Site ID:	285851
Operable Unit ID:	951729
Operable Unit:	01
Material ID:	562014
Material Code:	0001A
Material Name:	#2 fuel oil
Case No.:	Not reported
Material FA:	Petroleum
Quantity:	-1.00
Units:	L
Recovered:	.00
Oxygenate:	Not reported

Name:	ROCI AND RICHIE FUEL OIL CO
Address:	1725 RICHMOND TERRACE
City,State,Zip:	STATEN ISLAND, NY
Spill Number/Closed Date:	9106047 / 2010-02-08
Facility ID:	9106047
Facility Type:	ER
DER Facility ID:	231715
Site ID:	285852
DEC Region:	2
Spill Cause:	Equipment Failure
Spill Class:	B4
SWIS:	4301
Spill Date:	1991-09-04
Investigator:	RVKETANI
Referred To:	Not reported
Reported to Dept:	1991-09-05
CID:	Not reported
Water Affected:	Not reported
Spill Source:	Non Major Facility > 1,100 gal
Spill Notifier:	Other
Cleanup Ceased:	Not reported
Cleanup Meets Std:	False
Last Inspection:	Not reported
Recommended Penalty:	False
UST Trust:	False
Remediation Phase:	0

RICHE FUEL CO INC (Continued) **U003074683**

Date Entered In Computer:	1991-09-05
Spill Record Last Update:	2010-02-09
Spiller Name:	ANDREW RUCCI
Spiller Company:	RUCCI FUEL OIL CO
Spiller Address:	1693 RICHMOND TERRACE
Spiller Company:	999
Contact Name:	Not reported
DEC Memo:	"Prior to Sept, 2004 data translation this spill Lead_DEC Field was MILLER Austin - 2/5/10 - This spill may be related to activities associated with a State funded PIN project (#9000690). Reassigned to Ketani for review - End 2/8/10 - Raphael Ketani. I researched files involving both the Roci and Richie Fuel Oil Co., and Rucci Oil in order to obtain information regarding the discovery of oil in the well and the discovery of contaminated soil in association with four (4) gasoline USTs. I could not find any documentation regarding the matter. However, I did find an old picture from Property Shark (see E-docs) which depicts the site. I also found documents in the PIN case file (PIN #90092/Spill #9000690) that refer to 1721-1725 Richmond Terrace and 1693 Richmond Terrace. I E-doc'd a couple of these documents. PIN #90092/Spill #9000690 involved the entire oil storage terminal. The #9000690 case file database notes describe attempts by DEC to get Roci and Richie Fuel Oil Co. to investigate and remediate the site. They hired the consulting company GTI, but the DEC never received a report regarding the results. Andrew Rucci never signed a Consent Order of a Stipulation Agreement for doing the cleanup. So, there was never a cleanup of the site. The DEC then hired its own contractor to do a more complete investigation and remediation. About 2,000 gals. of #2 oil were recovered, but the soil contamination involving the four (4) 550 gal. gasoline USTs was never addressed. Also, the product in the well was never investigated. However, according to the case notes and documentation for spill number #9000690, the groundwater had not been significantly affected by the spills at 1721-1725 Richmond Terrace. This data plus the oil recovery that had taken place plus the fact that 19 years of natural attenuation had passed since the spill was reported on 4/18/90 prompted the DEC to close the case on 8/21/09. It must also be noted that the NYC DEP contractor, Angelush Construction, had installed a stormwater throtling gate just inside and below the site. In order to install the gate, they removed many loads of soil. The safety engineer for Angelush, John Burzo, never mentioned encountering oil contaminated soil. I had spoken to the Senior Stationary Engineer at the nearby DEP sewage treatment plant, Andrew Kittel, and he told me that they installed groundwater monitoring wells for dewatering in the construction area. He told me that they had pumped 3 million gallons of groundwater per day from the site. According to him, oil was never seen. Based upon the database notes and documentation for spill case #9000690, there doesn't appear to be significant contamination on site that would be a threat to the public or the environment. Also, there appears to be no further information regarding the soil contamination and the oil that appeared in the well. Therefore, I am combining spill case #9106047 with spill case #9000690 and I am closing spill case #9106047."
Remarks:	"PRODUCT DISCOVERED IN SITE MONITORING WELL. FORMER TANKS IN AREA. 2/10 OF A FOOT OF PRODUCT IN GROUNDWATER IN WELL. ALSO, CONTAMINATED SOIL FOUND IN AREA OF FOUR 550'S. (GAS TANKS)"

All Materials:

Site ID:	285852

RICHE FUEL CO INC (Continued) **U003074683**

Operable Unit ID:	956544
Operable Unit:	01
Material ID:	421795
Material Code:	0001A
Material Name:	#2 fuel oil
Case No.:	Not reported
Material FA:	Petroleum
Quantity:	-1.00
Units:	G
Recovered:	.00
Oxygenate:	Not reported

CV531 **ROCI AND RICHIE FUEL OIL CORP.** **NY Spills** **S104495226**
SSE **1721 AND 1725 RICHMOND TERRACE** **N/A**
< 1/8 **STATEN ISLAND, NY**
0.117 mi.
620 ft. **Site 3 of 3 in cluster CV**

Actual:
12 ft.

Focus Map:
7

SPILLS:

Name:	ROCI AND RICHIE FUEL OIL CORP.
Address:	1721 AND 1725 RICHMOND TERRACE
City,State,Zip:	STATEN ISLAND, NY
Spill Number/Closed Date:	9000690 / 2009-08-21
Facility ID:	9000690
Facility Type:	ER
DER Facility ID:	366279
Site ID:	179297
DEC Region:	2
Spill Cause:	Equipment Failure
Spill Class:	C2
SWIS:	4301
Spill Date:	1990-04-18
Investigator:	RVKETANI
Referred To:	Not reported
Reported to Dept:	1990-04-18
CID:	Not reported
Water Affected:	KILL VAN KULL
Spill Source:	Major Facility (MOSF) > 400,000 gal
Spill Notifier:	Other
Cleanup Ceased:	Not reported
Cleanup Meets Std:	False
Last Inspection:	Not reported
Recommended Penalty:	True
UST Trust:	False
Remediation Phase:	0
Date Entered In Computer:	1990-05-16
Spill Record Last Update:	2010-02-08
Spiller Name:	ROY RUCCI
Spiller Company:	ROCI AND RICHIE FUEL OIL CORP.
Spiller Address:	1721 AND 1725 RICHMOND TERRACE
Spiller Company:	999
Contact Name:	Not reported
DEC Memo:	"Prior to Sept, 2004 data translation this spill Lead_DEC Field was TIPPLE 10/16/97 ORIGINALLY ASSIGNED TO JAMES 218/00, RESPONDER MILLER CHANGED SPILL NAME FROM Kill Van Kull/S.I. TO RUCCI OIL. 5/10/04 - AUSTIN - TRASFERRED FROM TOMASELLO TO TIPPLE - END 8/23/05 - Raphael Ketani. Case transferred to Jeff Vought. 07/25/08-Vought-Spill

ROCI AND RICHIE FUEL OIL CORP. (Continued) **S104495226**

reassigned from DEC Vought to DEC Ketani as per DEC Austin. 7/22/09 - Raphael Ketani. I restarted the PIN case. Property Shark lists the site address as 1721 Richmond Terrace, block and lot 185 and 187. The owner is Roci Inc. with a notice address of 1693 Richmond Terrace (the same as Rucci Oil). There is also an old picture of the facility (see E-docs). The PBS database has a registration of #2-032603. The owner is Richie Fuel Oil Co. at 1725 Richmond Terrace. The 1725 address doesn't appear in the ACRIS database. The tanks were installed from 12/1/48 to 12/1/77. With the exception of the 200,000 gal. tank, they were all USTs. All of the tanks were administratively closed on 8/1/95. The tanks contained #2 oil, except for four (4) 550 gal. tanks which had gasoline. The others were: one (1) 200,000 gal; two (2) 30,000 gal; and five (5) 25,000 gal. According to a 2/24/2000 memo, the site opened in 1950 and closed in 1991. The spill occurred on 4/18/90 and was reported as oil on the shoreline and in a ravine. It was first noticed by the Coast Guard which was cleaning up another spill in the Kill Van Kull. However, they determined that the oil on the shoreline was different than the heavier oil floating in the Kill. An investigation by a state contractor, OH Materials Corporation, concluded that the oil had come from an oil pipeline that serves a small tank farm at 1725 Richmond Terrace which is owned by Rucci Fuel Oil Co. Two thousand gallons of #2 fuel oil were recovered from the ravine and the Kill. Rucci Fuel Oil Co. is at 1693 Richmond Terrace, Staten Island, NY, 10310, (718) 442-2080. There is a FAX dated 5/14/90 from ChemTech for several oil samples. Fingerprint analyses were performed and chromatograms were generated. All of the results are non-detect. From a case summary dated 2/25/91: 3/19-20/90 = Coast Guard found oil in a ravine that is 80' east of a barge dock owned by Rucci Oil 4/4/90 = inspection of the ravine showed that the amount of oil had increased - it was seeping out of the ground 4/10/90 = ECOs Flaitz and Gerrain returned to the ravine and noticed that the oil had increased in size 4/15/90 = George James of Spill Response inspected the shoreline and found extensive contamination and oil seeping into the water from a number of locations - he had test holes dug 1.5' deep along the shore near the pipeline and had oil seeping into all of the test holes 4/18/90 = Rucci Oil terminal manager Andrew Lafata Jr. produced passing test results for October 1989 - there was oil in a 36 well for relieving the pressure on the USTs 5/2/90 = met with Gene Sullivan and Chris Tomasello to conduct a survey - oil seeping into the ravine- Andrew Rucci and Andrew Lafata Jr. both asserted that the pipeline was alright 5/17/90 = OH Materials Corp. contracted by the state to cleanup the ravine and the shoreline; they installed a recovery well next to the pipeline and conducted an onshore investigation 6/13/90 = drilled 11 wells and 25 test pits, TP-25 had oil that closely matched the chemistry of the oil in the ravine 7/11/90 = more oil found throughout site - the state contractor completed their investigation and demobilized 7/26/90 = meeting with Rucci's attorneys - deny responsibility - attorneys requested to see the investigation results - once they agreed with the results they began discussions with DEC regarding entering into a Consent Order, but never entered into an Order 9/7/90 = records search of NYCFD Bulk Oil Unit records showed pipeline failed test 9/22/77, but passed test on 11/15/77 9/14/90 = Decker Oil (delivery company) tested the pipeline and it failed 11/29/90 = informed by Eliza Dolin of Sidley & Austin (attorney for Rucci) that he will remove the pipeline and tanks - she never met to discuss the client signing the Order 2/25/91= as of the date of this

ROCI AND RICHIE FUEL OIL CORP. (Continued) **S104495226**

case summary, 2000 gals. of oil had been collected A July 8, 1993 letter to Andrew Rucci indicates that Groundwater Technology Inc. never sent DEC an investigation report, even though they completed their work during December 1991. The letter also states that the contamination at 1725 Richmond Terrace was related to the four 550 gal. gasoline USTs and was never cleaned up by GTI. The contamination at 1693 Richmond Terrace that is related to one 550 gal. gasoline UST and the contamination that was found around a closed in place 1080 gal. fuel oil tank was also not cleaned up, according to this letter. However, spill case #9102865 was closed on 8/31/07 after the analytical results for groundwater samples that were taken on 8/14/07 indicated that all of the analytes were non-detect. From a 2/24/2000 memo: The oil terminal site opened in 1950 and closed in 1991. During the spring of 1991, the tanks, pipeline and coal silos were removed. DEC negotiated a Consent Order with Rucci Oil, but they never entered into the Order. The state contractor finished the shoreline cleanup and the subsurface investigation. They found oil floating on the water table. A product recovery well was installed next to the pipeline. Two thousand gallons of oil were recovered. There are also large fold out diagrams for the test pit and well locations, the topographic map, and the oil plume. There are no reports describing the work that was performed by OH Materials Corp. Except for the Interim ISR, there are no E-docs. I spoke to Jeremy Fedore (fee-dor) of the OAG (518) 473-7194. He said that the case was never settled because the statute of limitations had run out. He said that because the statute of limitations had run out, the case was closed on 3/21/2000 and sent back to the Spill Fund. 7/27/09 - Raphael Ketani. I made an unannounced site visit. I first went to Rucci Oil Corp. at 1693 Richmond Terrace. I met Roy Rucci and asked him where the exact location of the Rucci Oil terminal was. He said that it's not the Rucci Oil terminal, but the Roci and Richie Fuel Company. I told him that the plans I have indicate that the large fuel tank is marked Rucci Oil. He said that the DEC always changes the name to Rucci and that this is incorrect. Next, I visited the site itself. It's location is known as 1725 Richmond Terrace. It is bounded on the west by the NYC DEP Sewage Treatment Plant and on the east by a couple of stores with a long driveway. The site itself is very overgrown in the back with trees that are at least 25 feet tall and heavy brush and weeds below (see pictures in E-docs). A construction crew was building a sidewalk for the front of the property. They had scrapped the front of the property bare. I met a former security guard for the construction project. He told me that the owner of the property had just died. Next, I met John Burzo (646) 529-0172, the Angelush (an-ge-loosh) Construction job site safety engineer. He also told me that the owner had just died. I told him that I was looking for some groundwater wells which were supposed to be on the property near the water. He said that the water was 800 feet to the north. He said that there was no easy way to get back there. I walked to the edge of the woods and didn't see a trail. So I didn't attempt the walk in. I told Mr. Burzo that there used to be large fuel oil tanks on the property and that this used to be an oil terminal. Mr. Burzo showed me an old fire control booth with three tall red bottles that were connected to piping. He said that he thought that this apparatus had something to do with supressing tank farm fires. I asked him what his crew was doing at this site. He explained that they had just finished construction of a throtling gate for stormwater flow control. He said that it was down below the grade and that the sidewalk was the last

ROCI AND RICHIE FUEL OIL CORP. (Continued) **S104495226**

step for completing the project. He told me that the staff at the sewage treatment plant next door may be able to tell me more about this site. I visited the sewage treatment plant and met Andrew Kittel, the NYC DEP Senior Stationary Engineer Electric Deputy Plant Chief (718) 447-1100. The site address is Port Richmond WPCP, 1801 Richmond Terrace, 10310. Mr. Kittel took me for a walk along the eastern property line of the plant which borders the site. The trees and plants were very densely grown all along the property line. Mr. Kittel warned me that there were packs of wild dogs, poison ivy, and ticks throughout the property. We continued walking along the property line. I saw a pole with signaling lights and sound horns on it. Mr. Kittel thought that this was some kind of signaling device for the barge operators who would have been unloading the oil. Next, we passed over a buried 33,000 volt power line, and then an elevated railroad track. Borings had been done between the railroad and the power line, but this was a very narrow strip of land which was about 15 feet wide. Mr. Kittel said that the railroad wasn't operating. Then we walked under the tracks and into the area of some large in-ground holding tanks. I could see a set of steel beams resting on some pilings. These may have supported the old fuel pipeline. He pointed out other pilings that extended out into the Kill Van Kull, and he also pointed to the DEP sewage outfall. Mr. Kittel said that he had walked the beach in the recent past. He didn't comment on anything regarding the beach. I asked him about the throtling gate. He said that wells had been installed down to 90 feet in the area of the construction site. The wells had been pumping 3 million gallons per day, but no oil was ever seen. Lastly, we entered the basement of the digester-thickener complex building. The floor of the building was about 20 feet below grade. Mr. Kittel pointed out a brown seep that was coming up through a crack in the floor. He said that he had the material tested for creosote because there are old pilings in the area, but the results were negative. The brown liguid didn't have an odor that I could notice. After this, we went back to his office and I left the plant. 7/28/09 - Raphael Ketani. I spoke to Jesselyn Krief, Marine Resource Specialist I at the Region 2 office of the Bureau of Natural Resources. She said that the tidal range is 5 to 6 feet in this area. 7/29/09 - Raphael Ketani. I spoke to Mr. Kittel (718) 447-1100 again regarding his walk on the beach. He said that when he walked the beach it was at low tide. He added that the beach is flat next to the sewage plant, but rises about 20 feet and becomes a hill at the former oil terminal property. The hill has what he called layers. He said that he saw a black, tarry looking substance on the side of the hill during low tide. He said that it had a crust on it and when you poked your finger into it you would get wet tar on yourself. I asked him whether the substance was oozing out of the hill. He said that he wasn't sure. He stated that he had found a very large (30 by 20) air photo of the former oil terminal plant next door while it was under construction. He said that he will try to send me a cropped photo of just the oil terminal. Mr. Kittel added that if I wanted to, he could take me for a walk at low tide so that I can see the tar for myself. I told him I may take him up on his offer. After this, the conversation ended. I tried the Property Shark database and put in the address 1721 Richmond Terrace. The information came up on the screen. The block and lot is 185 and 187. The notice address is Roci Inc., 1693 Richmond Terrace. This is the same address as Rucci Oil. There was one picture of the old facility (see E-docs). It shows the coal silos on the right, a building in the

ROCI AND RICHIE FUEL OIL CORP. (Continued) **S104495226**

foreground, and an oil tank that can just barely be seen in the background. The facility seems to occupy the area that is now bare of vegetation. I contacted the former case manager Steve Miller (now at the NYCTA) and asked him whether he remembered anything regarding the site. He said that he would call me back if anything comes to mind. 8/11/09 - Raphael Ketani. I had a meeting with Randall Austin, Chief of the Spills Unit, to discuss the status of the case. He asked me to send an FISR to Dennis Farrar and to close the case. 8/21/09 - Raphael Ketani. Mr. Austin and Lou Oliva, Regional Attorney, signed the FISR and it was sent to Dennis Farrar in DER, Albany. I am closing the spill case based upon the documents in the case file, my site inspection of 7/27/09, and my discussion with Mr. Austin and our determination that there are no apparent environmental impacts from the spill which happened 19.5 years ago and which was affected by diurnal tidal action over the course of this period of time. 9/15/09 - Raphael Ketani. Today I received a 9/10/09 letter from Albany DER indicating that they considered the project to be complete and that an ISR is enclosed. "

Remarks: ""

All Materials:

Site ID:	179297
Operable Unit ID:	939031
Operable Unit:	01
Material ID:	439062
Material Code:	0001A
Material Name:	#2 fuel oil
Case No.:	Not reported
Material FA:	Petroleum
Quantity:	Not reported
Units:	G
Recovered:	2000.00
Oxygenate:	Not reported

CW532 **RICHMOND TERRACE HOUSES** **NY LTANKS** **U000410716**
SSE **61 JERSEY STREET** **NY UST** **N/A**
< 1/8 **STATEN ISLAND, NY 10301**
0.117 mi.
620 ft. **Site 1 of 3 in cluster CW**

Actual:
37 ft.

Focus Map:
8

LTANKS:

Name:	RICHMOND TERRACE -NYCHA
Address:	61 JERSEY ST
City,State,Zip:	STATEN ISLAND, NY
Spill Number/Closed Date:	0104193 / 2015-12-30
Facility ID:	0104193
Site ID:	191294
Spill Date:	2001-07-19
Spill Cause:	Tank Test Failure
Spill Source:	Institutional, Educational, Gov., Other
Spill Class:	B3
Cleanup Ceased:	Not reported
SWIS:	4301
Investigator:	jkkann
Referred To:	Not reported
Reported to Dept:	2001-07-19
CID:	323

RICHMOND TERRACE HOUSES (Continued) **U000410716**

Water Affected:	Not reported
Spill Notifier:	Responsible Party
Last Inspection:	Not reported
Recommended Penalty:	False
Meets Standard:	False
UST Involvement:	False
Remediation Phase:	0
Date Entered In Computer:	2001-07-19
Spill Record Last Update:	2015-12-30
Spiller Name:	AKIN JOHNSON
Spiller Company:	RICHMOND TERRACE
Spiller Address:	121 JERSEY ST
Spiller County:	001
Spiller Contact:	AKIN JOHNSON
Spiller Phone:	(718) 442-5400
Spiller Extention:	Not reported
DEC Region:	2
DER Facility ID:	159556
DEC Memo:	"Prior to Sept, 2004 data translation this spill Lead_DEC Field was KRIMGOLD 01/26/04 Transferred from Rommel to Austin 02/17/04: Reassigned from AUSTIN to KRIMGOLD. 11/07/05: This spill transferred from J.Kolleeny to S.Kraszewski. 12/27/05: Three tank test failures in 1994 and tanks removed in 2001. No tank closure assessment performed to date. - SK 01/27/06: This spill transferred from S.Kraszewaski to Q.Abidi. 03/31/06; This spill transferred from Q. Abidi to Koon Tang. 7/6/09: J.Kann - spill transferred to J.Kann. Schedule D indicates work plan due 12/2011. 07/18/12 - J.Kann - IWP received on 7/16/12. 9/23/15: J.Kann - reviewed limited info in site file and the IWP. Comments sent to NYCHA today and SIR is due on March 23, 2016. 12/22/15: J.Kann - found the tank closure report in the file and it's under review. 12/30/15: J.Kann - reviewed UST closure report prepared by PT&L Contracting Corporation and dated March 21, 2001. The report includes a summary of work performed, results of endpoint sampling and waste manifests. A total of 350 cy of soil were removed from the site. 8 endpoints samples were collected and analyzed for VOCs and SVOCs. All constituents were below CP-51 with the exception of benzene at 297ppb in one location (CP-51 guidance of 260ppb). Given the endpoints were below CP-51 with the exception of one constituent and the tanks were removed along with contaminated soils over 14 years ago, the spill was closed."
Remarks:	"POSS LINE OR TANK FAILURE DURING TANK REMOVAL, CONTAMINATED SOIL DISCOVERED."

All Materials:

Site ID:	191294
Operable Unit ID:	840820
Operable Unit:	01
Material ID:	532692
Material Code:	0003A
Material Name:	#6 fuel oil
Case No.:	Not reported
Material FA:	Petroleum
Quantity:	.00
Units:	G
Recovered:	.00
Oxygenate:	Not reported

Site ID:	191294

RICHMOND TERRACE HOUSES (Continued) **U000410716**

Operable Unit ID:	840820
Operable Unit:	01
Material ID:	532691
Material Code:	0002A
Material Name:	#4 fuel oil
Case No.:	Not reported
Material FA:	Petroleum
Quantity:	.00
Units:	G
Recovered:	.00
Oxygenate:	Not reported

Name:	RICHMOND TERRACE -NYCHA
Address:	61 JERSEY ST
City,State,Zip:	STATEN ISLAND, NY
Spill Number/Closed Date:	9414109 / 2005-11-07
Facility ID:	9414109
Site ID:	133267
Spill Date:	1995-01-24
Spill Cause:	Tank Test Failure
Spill Source:	Institutional, Educational, Gov., Other
Spill Class:	C3
Cleanup Ceased:	Not reported
SWIS:	4301
Investigator:	SWKRASZE
Referred To:	Not reported
Reported to Dept:	1995-01-24
CID:	Not reported
Water Affected:	Not reported
Spill Notifier:	Tank Tester
Last Inspection:	Not reported
Recommended Penalty:	False
Meets Standard:	False
UST Involvement:	False
Remediation Phase:	0
Date Entered In Computer:	1995-02-02
Spill Record Last Update:	2005-11-07
Spiller Name:	Not reported
Spiller Company:	NYC HOUSING AUTHORITY
Spiller Address:	Not reported
Spiller County:	001
Spiller Contact:	Not reported
Spiller Phone:	Not reported
Spiller Extention:	Not reported
DEC Region:	2
DER Facility ID:	159556
DEC Memo:	"11/07/05: This spill transferred from J.Kolleeny to S.Kraszewski. This spill closed to consolidate with open spill #0104193."
Remarks:	"TANK TEST FAILURE-WOULD NOT MAINTAIN LEVEL"

All TTF:

Facility ID:	9414109
Spill Number:	9414109
Spill Tank Test:	1543563
Site ID:	133267
Tank Number:	002
Tank Size:	0

RICHMOND TERRACE HOUSES (Continued) **U000410716**

Material:	0001
EPA UST:	Not reported
UST:	Not reported
Cause:	Not reported
Source:	Not reported
Test Method:	00
Test Method 2:	Unknown
Leak Rate:	.00
Gross Fail:	Not reported
Modified By:	Spills
Last Modified Date:	Not reported

All Materials:

Site ID:	133267
Operable Unit ID:	1007697
Operable Unit:	01
Material ID:	372863
Material Code:	0001A
Material Name:	#2 fuel oil
Case No.:	Not reported
Material FA:	Petroleum
Quantity:	-1.00
Units:	G
Recovered:	.00
Oxygenate:	Not reported

Name:	RICHMOND TERRACE HOUSES
Address:	61 JERSEY ST
City,State,Zip:	STATEN ISLAND, NY
Spill Number/Closed Date:	9413984 / 1995-04-27
Facility ID:	9413984
Site ID:	288096
Spill Date:	1995-01-20
Spill Cause:	Tank Test Failure
Spill Source:	Institutional, Educational, Gov., Other
Spill Class:	C3
Cleanup Ceased:	1995-04-27
SWIS:	4301
Investigator:	HEALY
Referred To:	Not reported
Reported to Dept:	1995-01-20
CID:	Not reported
Water Affected:	Not reported
Spill Notifier:	Tank Tester
Last Inspection:	Not reported
Recommended Penalty:	False
Meets Standard:	True
UST Involvement:	False
Remediation Phase:	0
Date Entered In Computer:	1995-01-23
Spill Record Last Update:	2005-11-07
Spiller Name:	Not reported
Spiller Company:	NYC HOUISNG AUTHORITY
Spiller Address:	Not reported
Spiller County:	001
Spiller Contact:	Not reported

RICHMOND TERRACE HOUSES (Continued) **U000410716**

Spiller Phone:	Not reported
Spiller Extention:	Not reported
DEC Region:	2
DER Facility ID:	159556
DEC Memo:	""
Remarks:	"LEAK IN MANHOLE COVER-TEST STOPPED. SEE SPILL # 9415409"

All TTF:

Facility ID:	9413984
Spill Number:	9413984
Spill Tank Test:	1543552
Site ID:	288096
Tank Number:	001
Tank Size:	0
Material:	0001
EPA UST:	Not reported
UST:	Not reported
Cause:	Not reported
Source:	Not reported
Test Method:	00
Test Method 2:	Unknown
Leak Rate:	.00
Gross Fail:	Not reported
Modified By:	Spills
Last Modified Date:	Not reported

All Materials:

Site ID:	288096
Operable Unit ID:	1011454
Operable Unit:	01
Material ID:	372732
Material Code:	0001A
Material Name:	#2 fuel oil
Case No.:	Not reported
Material FA:	Petroleum
Quantity:	-1.00
Units:	G
Recovered:	.00
Oxygenate:	Not reported

Name:	RICHMOND TERRACE -NYCHA
Address:	61 JERSEY ST
City,State,Zip:	STATEN ISLAND, NY
Spill Number/Closed Date:	9415409 / 2005-11-07
Facility ID:	9415409
Site ID:	288097
Spill Date:	1995-02-24
Spill Cause:	Tank Test Failure
Spill Source:	Institutional, Educational, Gov., Other
Spill Class:	C3
Cleanup Ceased:	Not reported
SWIS:	4301
Investigator:	SWKRASZE
Referred To:	Not reported
Reported to Dept:	1995-02-24
CID:	Not reported

RICHMOND TERRACE HOUSES (Continued) **U000410716**

Water Affected:	Not reported
Spill Notifier:	Tank Tester
Last Inspection:	Not reported
Recommended Penalty:	False
Meets Standard:	False
UST Involvement:	False
Remediation Phase:	0
Date Entered In Computer:	1995-02-24
Spill Record Last Update:	2005-11-07
Spiller Name:	Not reported
Spiller Company:	NYC HOUSING AUTHORITY
Spiller Address:	Not reported
Spiller County:	001
Spiller Contact:	Not reported
Spiller Phone:	Not reported
Spiller Extention:	Not reported
DEC Region:	2
DER Facility ID:	159556
DEC Memo:	"11/07/05: This spill transferred from J.Kolleeny to S.Kraszewski. This spill closed to consolidate with open spill #0104193."
Remarks:	"TANK TEST FAILURE-UNABLE TO MAINTAIN LEVEL"

All TTF:

Facility ID:	9415409
Spill Number:	9415409
Spill Tank Test:	1543636
Site ID:	288097
Tank Number:	001
Tank Size:	0
Material:	0001
EPA UST:	Not reported
UST:	Not reported
Cause:	Not reported
Source:	Not reported
Test Method:	00
Test Method 2:	Unknown
Leak Rate:	.00
Gross Fail:	Not reported
Modified By:	Spills
Last Modified Date:	Not reported

All Materials:

Site ID:	288097
Operable Unit ID:	1012709
Operable Unit:	01
Material ID:	370584
Material Code:	0001A
Material Name:	#2 fuel oil
Case No.:	Not reported
Material FA:	Petroleum
Quantity:	-1.00
Units:	G
Recovered:	.00
Oxygenate:	Not reported

RICHMOND TERRACE HOUSES (Continued) **U000410716**

UST:

Name:	RICHMOND TERRACE HOUSES
Address:	61 JERSEY STREET
City,State,Zip:	STATEN ISLAND, NY 10301
Id/Status:	2-474010 / Active
Program Type:	PBS
Region:	STATE
DEC Region:	2
Expiration Date:	03/28/2024
UTM X:	577103.57837
UTM Y:	4499881.63689
Site Type:	Apartment Building/Office Building

Affiliation Records:

Site Id:	20873
Affiliation Type:	Facility Owner
Company Name:	NYC HOUSING AUTHORITY
Contact Type:	COORDINATOR
Contact Name:	YELENA TRACK
Address1:	23-02 49TH AVENUE
Address2:	Not reported
City:	LONG ISLAND CITY
State:	NY
Zip Code:	11101
Country Code:	001
Phone:	(718) 707-5806
EMail:	Not reported
Fax Number:	Not reported
Modified By:	JSMACRI
Date Last Modified:	2018-12-28

Site Id:	20873
Affiliation Type:	Mail Contact
Company Name:	NYC HOUSING AUTHORITY
Contact Type:	Not reported
Contact Name:	FUEL OIL REMEDIATION COORDINATOR
Address1:	23-02 49TH AVENUE
Address2:	TECH SERVS DEPT - 5TH FLOOR
City:	LONG ISLAND CITY
State:	NY
Zip Code:	11101
Country Code:	001
Phone:	(718) 707-5725
EMail:	YELENA.TKACH@NYCHA.NYC.GOV
Fax Number:	Not reported
Modified By:	JSMACRI
Date Last Modified:	2019-02-28

Site Id:	20873
Affiliation Type:	Facility Operator
Company Name:	RICHMOND TERRACE HOUSES
Contact Type:	Not reported
Contact Name:	FUEL OIL REMEDIATION UNIT
Address1:	Not reported
Address2:	Not reported
City:	Not reported
State:	NN

RICHMOND TERRACE HOUSES (Continued) **U000410716**

Zip Code:	Not reported
Country Code:	001
Phone:	(718) 707-5725
EMail:	Not reported
Fax Number:	Not reported
Modified By:	NRLOMBAR
Date Last Modified:	2014-02-24

Site Id:	20873
Affiliation Type:	Emergency Contact
Company Name:	NYC HOUSING AUTHORITY
Contact Type:	Not reported
Contact Name:	EMERGENCY SERVICES DEPARTMENT
Address1:	Not reported
Address2:	Not reported
City:	Not reported
State:	NN
Zip Code:	Not reported
Country Code:	999
Phone:	(718) 707-5900
EMail:	Not reported
Fax Number:	Not reported
Modified By:	BKFALVEY
Date Last Modified:	2011-09-30

Tank Info:

Tank Number:	1
Tank ID:	61673
Tank Status:	In Service
Material Name:	In Service
Capacity Gallons:	15000
Install Date:	08/01/2001
Date Tank Closed:	Not reported
Registered:	True
Tank Location:	Underground
Tank Type:	Fiberglass coated steel
Material Code:	0001
Common Name of Substance:	#2 Fuel Oil (On-Site Consumption)

Tightness Test Method:	NN
Date Test:	Not reported
Next Test Date:	Not reported
Pipe Model:	E
Modified By:	JSMACRI
Last Modified:	12/28/2018

Equipment Records:

B09 - Tank External Protection - Urethane
H05 - Tank Leak Detection - In-Tank System (ATG)
L02 - Piping Leak Detection - Interstitial - Manual Monitoring
D11 - Pipe Type - Flexible Piping
G04 - Tank Secondary Containment - Double-Walled (Underground)
I02 - Overfill - High Level Alarm
L09 - Piping Leak Detection - Exempt Suction Piping
A00 - Tank Internal Protection - None
H01 - Tank Leak Detection - Interstitial - Electronic Monitoring

RICHMOND TERRACE HOUSES (Continued) **U000410716**

I03 - Overfill - Automatic Shut-Off
K00 - Spill Prevention - None
C02 - Pipe Location - Underground/On-ground
J02 - Dispenser - Suction Dispenser
F05 - Pipe External Protection - Jacketed
E04 - Piping Secondary Containment - Double walled UG

Tank Number:	OLD 1
Tank ID:	37583
Tank Status:	Closed - Removed
Material Name:	Closed - Removed
Capacity Gallons:	20000
Install Date:	05/01/2001
Date Tank Closed:	05/01/2001
Registered:	True
Tank Location:	Underground
Tank Type:	Steel/carbon steel
Material Code:	0000
Common Name of Substance:	Empty
Tightness Test Method:	NN
Date Test:	Not reported
Next Test Date:	Not reported
Pipe Model:	Not reported
Modified By:	TRANSLAT
Last Modified:	04/14/2017

Equipment Records:

B00 - Tank External Protection - None
A00 - Tank Internal Protection - None
D01 - Pipe Type - Steel/Carbon Steel/Iron
H00 - Tank Leak Detection - None
I04 - Overfill - Product Level Gauge (A/G)
J02 - Dispenser - Suction Dispenser
C02 - Pipe Location - Underground/On-ground
F06 - Pipe External Protection - Wrapped
G00 - Tank Secondary Containment - None

Tank Number:	OLD 2
Tank ID:	37584
Tank Status:	Closed - Removed
Material Name:	Closed - Removed
Capacity Gallons:	20000
Install Date:	05/01/2001
Date Tank Closed:	05/01/2001
Registered:	True
Tank Location:	Underground
Tank Type:	Steel/carbon steel
Material Code:	0000
Common Name of Substance:	Empty
Tightness Test Method:	NN
Date Test:	Not reported
Next Test Date:	Not reported
Pipe Model:	Not reported
Modified By:	TRANSLAT

RICHMOND TERRACE HOUSES (Continued) **U000410716**

Last Modified: 04/14/2017

Equipment Records:

A00 - Tank Internal Protection - None
D01 - Pipe Type - Steel/Carbon Steel/Iron
H00 - Tank Leak Detection - None
B00 - Tank External Protection - None
I04 - Overfill - Product Level Gauge (A/G)
C02 - Pipe Location - Underground/On-ground
F06 - Pipe External Protection - Wrapped
G00 - Tank Secondary Containment - None
J02 - Dispenser - Suction Dispenser

---

533 South < 1/8 0.118 mi. 622 ft.

JOHN FRANCESCO SCRAP INC
267 HOOKER PLACE
STATEN ISLAND, NY 10303

NY SWRCY **S117392698**
NY SPDES **N/A**

Actual: 36 ft.

Focus Map: 6

SWRCY:

Name:	JOHN FRANCESCO SCRAP INC
Address:	267 HOOKER PLACE
City,State,Zip:	STATEN ISLAND, NY 10303
Region:	2
Facility Address 2:	Not reported
Phone Number:	7187279674
Owner Type:	Not reported
Owner Name:	John Francesco Scrap Inc
Owner Address:	267 Hooker Place
Owner Address 2:	Not reported
Owner City,St,Zip:	Staten Island, NY 10303
Owner Email:	Not reported
Owner Phone:	7187279674
Contact Name:	John Notarfrancesco
Contact Address:	Same
Contact Address 2:	Not reported
Contact City,St,Zip:	Not reported
Contact Email:	jscrap45@aol.com
Contact Phone:	7187279674
Activity Desc:	RHRF - exempt (non-VDF)
Activity Number:	[43M00]
Active:	Yes
East Coordinate:	572044
North Coordinate:	4498296
Accuracy Code:	Not reported
Regulatory Status:	Not reported
Permit #:	Not reported
Auth. Date:	Not reported
Expiration Date:	Not reported
Waste Types:	Not reported
Operator Name:	Not reported
Operator Type:	Not reported
Last Date:	Not reported

SPDES:

Name:	JOHN FRANCESCO SCRAP INC
Address:	267 HOOKER PL

JOHN FRANCESCO SCRAP INC (Continued) **S117392698**

City,State,Zip:	STATEN ISLAND, NY 10303
Permit Number:	NYR00E273
State-Region:	02
Expiration Date:	09/30/2017
Current Major Minor Status:	Minor
Primary Facility SIC Code:	5093
State Water Body Name:	KILL VAN KULL
Limit Set Status Flag:	Active
Total Actual Average Flow(MGD):	Not reported
Total App Design Flow(MGD):	Not reported
UDF1:	Not reported
Lat/Long:	+40.632 / -74.148
DMR Cognizant Official:	Not reported
UDF2:	Not reported
UDF3:	Not reported
FIPS County Code:	NY085
Non-Gov Permit Affiliation Type Desc:	DMR Mailing Address
Non-Gov Permit Org Formal Name:	TABS CONSULTING GROUP INC
Non-Gov Permit Street Address:	JOHN FRANCESCO SCRAP INC
Non-Gov Permit Supplemental Location:	2 52ND ST, BOX B11
Non-Gov Permit City:	BROOKLYN
Non-Gov Permit State Code:	NY
Non-Gov Permit Zip Code:	11232
Non-Gov Facility Affiliation Type Desc:	Owner
Non-Gov Facility Org Formal Name:	JOHN FRANCESCO SCRAP INC
Non-Gov Facility Street Address:	JOHN FRANCESCO SCRAP INC
Non-Gov Facility Supplemental Location:	267 HOOKER PL
Non-Gov Facility City:	STATEN ISLAND
Non-Gov Facility State Code:	NY
Non-Gov Facility Zip Code:	10303
State Water Body:	Not reported
Region Permit Processed:	Not reported
Dow Discharge Class Code:	Not reported
SPDES Class Description:	Not reported
Affiliation Type Description:	Not reported
Name:	Not reported
Contacts Title:	Not reported
Contacts Email:	Not reported
NOI Submission Date:	Not reported
Name:	JOHN FRANCESCO SCRAP INC
Address:	267 HOOKER PL
City,State,Zip:	STATEN ISLAND, NY 10303
UDF2:	Not reported
UDF3:	Not reported
FIPS County Code:	NY085
Non-Gov Permit Affiliation Type Desc:	Permittee
Non-Gov Permit Org Formal Name:	JOHN FRANCESCO SCRAP INC
Non-Gov Permit Street Address:	267 HOOKER PL
Non-Gov Permit Supplemental Location:	Not reported
Non-Gov Permit City:	STATEN ISLAND
Non-Gov Permit State Code:	NY
Non-Gov Permit Zip Code:	10303
Non-Gov Facility Affiliation Type Desc:	Owner
Non-Gov Facility Org Formal Name:	JOHN FRANCESCO SCRAP INC

JOHN FRANCESCO SCRAP INC (Continued) **S117392698**

Non-Gov Facility Street Address:	JOHN FRANCESCO SCRAP INC
Non-Gov Facility Supplemental Location:	267 HOOKER PL
Non-Gov Facility City:	STATEN ISLAND
Non-Gov Facility State Code:	NY
Non-Gov Facility Zip Code:	10303
State Water Body:	Not reported
Region Permit Processed:	Not reported
Dow Discharge Class Code:	Not reported
SPDES Class Description:	Not reported
Affiliation Type Description:	Not reported
Name:	Not reported
Contacts Title:	Not reported
Contacts Email:	Not reported
NOI Submission Date:	Not reported

Name:	JOHN FRANCESCO SCRAP INC
Address:	267 HOOKER PL
City,State,Zip:	STATEN ISLAND, NY 10303
UDF2:	Not reported
UDF3:	Not reported
FIPS County Code:	NY085

Non-Gov Permit Affiliation Type Desc:	Not reported
Non-Gov Permit Org Formal Name:	Not reported
Non-Gov Permit Street Address:	Not reported
Non-Gov Permit Supplemental Location:	Not reported
Non-Gov Permit City:	Not reported
Non-Gov Permit State Code:	Not reported
Non-Gov Permit Zip Code:	Not reported
Non-Gov Facility Affiliation Type Desc:	Owner
Non-Gov Facility Org Formal Name:	JOHN FRANCESCO SCRAP INC
Non-Gov Facility Street Address:	JOHN FRANCESCO SCRAP INC
Non-Gov Facility Supplemental Location:	267 HOOKER PL
Non-Gov Facility City:	STATEN ISLAND
Non-Gov Facility State Code:	NY
Non-Gov Facility Zip Code:	10303
State Water Body:	Not reported
Region Permit Processed:	Not reported
Dow Discharge Class Code:	Not reported
SPDES Class Description:	Not reported
Affiliation Type Description:	Not reported
Name:	Not reported
Contacts Title:	Not reported
Contacts Email:	Not reported
NOI Submission Date:	Not reported

---

534 **MONZI PETER** **RCRA NonGen / NLR** **1004761614**
NNW **16 MORNINGSTAR RD 1ST FLOOR** **FINDS** **NYR000088641**
< 1/8 **STATEN ISLAND, NY 10303** **ECHO**
0.120 mi. **NY MANIFEST**
634 ft.

Actual:
15 ft.

Focus Map:
6

RCRA NonGen / NLR:

Date form received by agency:	01/01/2007
Facility name:	MONZI PETER
Facility address:	16 MORNINGSTAR RD 1ST FLOOR STATEN ISLAND, NY 10303
EPA ID:	NYR000088641
Mailing address:	MORNINGSTAR RD 1ST FLOOR

MONZI PETER (Continued) **1004761614**

STATEN ISLAND, NY 10303
Contact: PETER MONZI
Contact address: MORNINGSTAR RD 1ST FLOOR
STATEN ISLAND, NY 10303
Contact country: US
Contact telephone: 718-442-3863
Contact email: Not reported
EPA Region: 02
Classification: Non-Generator
Description: Handler: Non-Generators do not presently generate hazardous waste

Owner/Operator Summary:
Owner/operator name: PETER MONZI
Owner/operator address: 53 BERTHA PL
STATEN ISLAND, NY 10301
Owner/operator country: US
Owner/operator telephone: 718-442-3863
Owner/operator email: Not reported
Owner/operator fax: Not reported
Owner/operator extension: Not reported
Legal status: Private
Owner/Operator Type: Operator
Owner/Op start date: Not reported
Owner/Op end date: Not reported

Owner/operator name: PETER MONZI
Owner/operator address: 53 BERTHA PL
STATEN ISLAND, NY 10301
Owner/operator country: US
Owner/operator telephone: 718-442-3863
Owner/operator email: Not reported
Owner/operator fax: Not reported
Owner/operator extension: Not reported
Legal status: Private
Owner/Operator Type: Owner
Owner/Op start date: Not reported
Owner/Op end date: Not reported

Handler Activities Summary:
U.S. importer of hazardous waste: No
Mixed waste (haz. and radioactive): No
Recycler of hazardous waste: No
Transporter of hazardous waste: No
Treater, storer or disposer of HW: No
Underground injection activity: No
On-site burner exemption: No
Furnace exemption: No
Used oil fuel burner: No
Used oil processor: No
User oil refiner: No
Used oil fuel marketer to burner: No
Used oil Specification marketer: No
Used oil transfer facility: No
Used oil transporter: No

MONZI PETER (Continued) **1004761614**

Historical Generators:
Date form received by agency: 01/01/2006
Site name: MONZI PETER
Classification: Not a generator, verified

Date form received by agency: 08/11/2000
Site name: MONZI PETER
Classification: Conditionally Exempt Small Quantity Generator

Hazardous Waste Summary:

. Waste code: D008
. Waste name: LEAD

Violation Status: No violations found

FINDS:

Registry ID: 110004563767

Environmental Interest/Information System
RCRAInfo is a national information system that supports the Resource Conservation and Recovery Act (RCRA) program through the tracking of events and activities related to facilities that generate, transport, and treat, store, or dispose of hazardous waste. RCRAInfo allows RCRA program staff to track the notification, permit, compliance, and corrective action activities required under RCRA.

Click this hyperlink while viewing on your computer to access additional FINDS: detail in the EDR Site Report.

ECHO:
Envid: 1004761614
Registry ID: 110004563767
DFR URL: http://echo.epa.gov/detailed-facility-report?fid=110004563767

NY MANIFEST:
Name: PETER MONZI
Address: 16 MORNINGSTAR RD 1ST FLOOR
City,State,Zip: STATEN ISLAND, NY 10303
Country: USA
EPA ID: NYR000088641
Facility Status: Not reported
Location Address 1: 16 MORNINGSTAR RD
Code: BP
Location Address 2: Not reported
Total Tanks: Not reported
Location City: STATEN ISLAND
Location State: NY
Location Zip: 10303
Location Zip 4: Not reported

NY MANIFEST:
EPAID: NYR000088641
Mailing Name: PETER MONZI

MONZI PETER (Continued) **1004761614**

Mailing Contact:	FRANCIS OWOTT
Mailing Address 1:	16 MORNINGSTAR RD
Mailing Address 2:	Not reported
Mailing City:	STATEN ISLAND
Mailing State:	NY
Mailing Zip:	10303
Mailing Zip 4:	Not reported
Mailing Country:	USA
Mailing Phone:	7183900914

NY MANIFEST:

Document ID:	NYG2503746
Manifest Status:	Not reported
seq:	01
Year:	2000
Trans1 State ID:	PC4339NY
Trans2 State ID:	Not reported
Generator Ship Date:	09/27/2000
Trans1 Recv Date:	09/27/2000
Trans2 Recv Date:	Not reported
TSD Site Recv Date:	09/28/2000
Part A Recv Date:	Not reported
Part B Recv Date:	Not reported
Generator EPA ID:	NYR000088641
Trans1 EPA ID:	NYD049178296
Trans2 EPA ID:	Not reported
TSDF ID 1:	NYD049178296
TSDF ID 2:	Not reported
Manifest Tracking Number:	Not reported
Import Indicator:	Not reported
Export Indicator:	Not reported
Discr Quantity Indicator:	Not reported
Discr Type Indicator:	Not reported
Discr Residue Indicator:	Not reported
Discr Partial Reject Indicator:	Not reported
Discr Full Reject Indicator:	Not reported
Manifest Ref Number:	Not reported
Alt Facility RCRA ID:	Not reported
Alt Facility Sign Date:	Not reported
MGMT Method Type Code:	Not reported
Waste Code:	D008 - LEAD 5.0 MG/L TCLP
Waste Code:	Not reported
Waste Code:	Not reported
Waste Code:	Not reported
Waste Code:	Not reported
Waste Code:	Not reported
Quantity:	00150
Units:	P - Pounds
Number of Containers:	001
Container Type:	DM - Metal drums, barrels
Handling Method:	L Landfill.
Specific Gravity:	01.00

Click this hyperlink while viewing on your computer to access
-1 additional NY MANIFEST: record(s) in the EDR Site Report.

CX535 **RIVINGTON ASSOCIATES** **NY LTANKS** **S106123984**
WSW **299 SAINT MARKS PLACE** **N/A**
< 1/8 **STATEN ISLAND, NY**
0.120 mi.
635 ft. **Site 1 of 5 in cluster CX**

Actual:
95 ft.

Focus Map:
9

LTANKS:

Name:	SPILL NUMBER 0311679
Address:	299 SAINT MARKS PLACE
City,State,Zip:	STATEN ISLAND, NY
Spill Number/Closed Date:	0311679 / 2004-04-21
Facility ID:	0311679
Site ID:	247828
Spill Date:	2004-01-16
Spill Cause:	Tank Overfill
Spill Source:	Institutional, Educational, Gov., Other
Spill Class:	C4
Cleanup Ceased:	Not reported
SWIS:	4301
Investigator:	TJDEMEO
Referred To:	Not reported
Reported to Dept:	2004-01-16
CID:	405
Water Affected:	Not reported
Spill Notifier:	Other
Last Inspection:	Not reported
Recommended Penalty:	False
Meets Standard:	False
UST Involvement:	False
Remediation Phase:	0
Date Entered In Computer:	2004-01-16
Spill Record Last Update:	2004-04-21
Spiller Name:	Not reported
Spiller Company:	Not reported
Spiller Address:	Not reported
Spiller County:	001
Spiller Contact:	RAY LARA
Spiller Phone:	(718) 624-4842
Spiller Extention:	Not reported
DEC Region:	2
DER Facility ID:	203493
DEC Memo:	"Prior to Sept, 2004 data translation this spill Lead_DEC Field was DEMEO 1/20/04 TJD Spill initially reported as 20 gallons. Upgraded to 40 gallons. Site visit revealed spill volume actually closer to 100 gallons. Spill cause is human error as tank manway was left unbolted during delivery causing release. Spill impacts all inside of apt building boiler room. PTC retained for cleanup. Cleanup performed using absorbents and vac truck. Bldg. Contacts super: Tito Rivera (917)208-6932 owner: Mr. Holland (212)234-7500 T&S Trucking delivering for Castle PBS #2-069493 4/21/04 TJD Spill closed."
Remarks:	"The fuel oil is in a contanded area. Clean up wil be starting in a few minutes."

All Materials:

Site ID:	247828
Operable Unit ID:	879291
Operable Unit:	01
Material ID:	496929
Material Code:	0001A
Material Name:	#2 fuel oil

RIVINGTON ASSOCIATES (Continued) **S106123984**

Case No.:	Not reported
Material FA:	Petroleum
Quantity:	20.00
Units:	G
Recovered:	.00
Oxygenate:	Not reported

Name:	RIVINGTON ASSOCIATES
Address:	299 SAINT MARKS PLACE
City,State,Zip:	STATEN ISLAND, NY
Spill Number/Closed Date:	0311680 / 2004-01-20
Facility ID:	0311680
Site ID:	247829
Spill Date:	2004-01-16
Spill Cause:	Tank Overfill
Spill Source:	Institutional, Educational, Gov., Other
Spill Class:	C4
Cleanup Ceased:	Not reported
SWIS:	4301
Investigator:	TJDEMEO
Referred To:	Not reported
Reported to Dept:	2004-01-16
CID:	405
Water Affected:	Not reported
Spill Notifier:	Other
Last Inspection:	Not reported
Recommended Penalty:	False
Meets Standard:	False
UST Involvement:	False
Remediation Phase:	0
Date Entered In Computer:	2004-01-16
Spill Record Last Update:	2004-01-20
Spiller Name:	Not reported
Spiller Company:	Not reported
Spiller Address:	Not reported
Spiller County:	001
Spiller Contact:	MR. HOLLAND
Spiller Phone:	(212) 234-7500
Spiller Extention:	Not reported
DEC Region:	2
DER Facility ID:	203493
DEC Memo:	"Prior to Sept, 2004 data translation this spill Lead_DEC Field was DEMEO Duplicate to Spill #0311679"
Remarks:	"The top of the tank was completely lose which cause the tank overfill. clean up has started."

All Materials:

Site ID:	247829
Operable Unit ID:	877036
Operable Unit:	01
Material ID:	496930
Material Code:	0001A
Material Name:	#2 fuel oil
Case No.:	Not reported
Material FA:	Petroleum
Quantity:	40.00
Units:	G

RIVINGTON ASSOCIATES (Continued) **S106123984**

Recovered: .00
Oxygenate: Not reported

CX536 **299 ST MARKS PL** **NY AST** **U003383914**
WSW **299 SAINT MARKS PLACE** **N/A**
< 1/8 **STATEN ISLAND, NY 10301**
0.120 mi.
635 ft. **Site 2 of 5 in cluster CX**

Actual:
95 ft.

Focus Map:
9

AST:
Name: 299 ST MARKS PL
Address: 299 SAINT MARKS PLACE
City,State,Zip: STATEN ISLAND, NY 10301
Region: STATE
DEC Region: 2
Site Status: Active
Facility Id: 2-069493
Program Type: PBS
UTM X: 577907.64960
UTM Y: 4499479.20866
Expiration Date: 07/14/2021
Site Type: Apartment Building/Office Building

Affiliation Records:
Site Id: 1483
Affiliation Type: Mail Contact
Company Name: SAMSON MANAGEMENT LLC
Contact Type: Not reported
Contact Name: ALBA W. MELENDEZ
Address1: 97-77 QUEENS BOULEVARD
Address2: SUITE 710
City: REGO PARK
State: NY
Zip Code: 11374
Country Code: 001
Phone: (718) 830-0131
EMail: Not reported
Fax Number: Not reported
Modified By: CGFREEDM
Date Last Modified: 2012-09-24

Site Id: 1483
Affiliation Type: Facility Operator
Company Name: 299 ST MARKS PL
Contact Type: Not reported
Contact Name: TITO RIVERA
Address1: Not reported
Address2: Not reported
City: Not reported
State: NN
Zip Code: Not reported
Country Code: 001
Phone: (718) 759-7207
EMail: Not reported
Fax Number: Not reported
Modified By: MSBAPTIS
Date Last Modified: 2011-10-24

299 ST MARKS PL (Continued) **U003383914**

Site Id:	1483
Affiliation Type:	Emergency Contact
Company Name:	BAYVIEW HOUSE ASSOCIATES
Contact Type:	Not reported
Contact Name:	ANDRE WILLIAMS
Address1:	Not reported
Address2:	Not reported
City:	Not reported
State:	NN
Zip Code:	Not reported
Country Code:	999
Phone:	(718) 820-0131
EMail:	Not reported
Fax Number:	Not reported
Modified By:	MSBAPTIS
Date Last Modified:	2011-10-24

Site Id:	1483
Affiliation Type:	Facility Owner
Company Name:	299 ST MARKS LLC C/O SAMSON MGMT LLC
Contact Type:	PROPERTY MANAGER
Contact Name:	ANDRE WILLIAMS
Address1:	97-77 QUEENS BLVD, SUITE 710
Address2:	Not reported
City:	REGO PARK
State:	NY
Zip Code:	11374
Country Code:	001
Phone:	(718) 830-0131
EMail:	Not reported
Fax Number:	Not reported
Modified By:	CGFREEDM
Date Last Modified:	2012-09-24

Tank Info:

Tank Number:	283
Tank Id:	2557
Material Code:	0001
Common Name of Substance:	#2 Fuel Oil (On-Site Consumption)

Equipment Records:

B00 - Tank External Protection - None
C00 - Pipe Location - No Piping
A00 - Tank Internal Protection - None
D01 - Pipe Type - Steel/Carbon Steel/Iron
K00 - Spill Prevention - None
E00 - Piping Secondary Containment - None
G03 - Tank Secondary Containment - Vault (w/o access)
H00 - Tank Leak Detection - None
L09 - Piping Leak Detection - Exempt Suction Piping
I04 - Overfill - Product Level Gauge (A/G)
F06 - Pipe External Protection - Wrapped
J02 - Dispenser - Suction Dispenser

Tank Location: Aboveground - contact with soil.... Tank bottom rests on soil, allowing no visual inspection.

299 ST MARKS PL (Continued) **U003383914**

Tank Type:	Steel/Carbon Steel/Iron
Tank Status:	In Service
Pipe Model:	Not reported
Install Date:	01/01/1951
Capacity Gallons:	7500
Tightness Test Method:	03
Date Test:	05/01/1994
Next Test Date:	Not reported
Date Tank Closed:	Not reported
Register:	True
Modified By:	DMPOKRZY
Last Modified:	04/14/2017
Material Name:	#2 fuel oil (on-site consumption)

---

537 **139 BRABANT ST/S.I** **NY Spills** **S102141110**
South **139 BRABANT STREET** **N/A**
< 1/8 **NEW YORK CITY, NY**
0.120 mi.
636 ft.

Actual:
32 ft.

Focus Map:
5

SPILLS:

Name:	139 BRABANT ST/S.I
Address:	139 BRABANT STREET
City,State,Zip:	NEW YORK CITY, NY
Spill Number/Closed Date:	9101955 / 1991-05-18
Facility ID:	9101955
Facility Type:	ER
DER Facility ID:	163640
Site ID:	196586
DEC Region:	2
Spill Cause:	Equipment Failure
Spill Class:	Not reported
SWIS:	4301
Spill Date:	1991-05-18
Investigator:	O'DOWD
Referred To:	Not reported
Reported to Dept:	1991-05-18
CID:	Not reported
Water Affected:	Not reported
Spill Source:	Major Facility (MOSF) > 400,000 gal
Spill Notifier:	Responsible Party
Cleanup Ceased:	1991-05-18
Cleanup Meets Std:	True
Last Inspection:	Not reported
Recommended Penalty:	False
UST Trust:	False
Remediation Phase:	0
Date Entered In Computer:	1991-05-23
Spill Record Last Update:	2004-11-30
Spiller Name:	Not reported
Spiller Company:	NYCHA
Spiller Address:	250 BROADWAY
Spiller Company:	001
Contact Name:	Not reported
DEC Memo:	""
Remarks:	"BROKEN SUPPLY LINE TO PREHEATER IN BOILER ROOM,SOME OIL MAY HAVE ENTERED INTO THE EJECTOR SYSTEM, SPILL WAS CLEANED UP WITH SPEEDY DRY & SAND,EPA NOTIFIED."

139 BRABANT ST/S.I (Continued) **S102141110**

All Materials:

Site ID:	196586
Operable Unit ID:	955523
Operable Unit:	01
Material ID:	424493
Material Code:	0003A
Material Name:	#6 fuel oil
Case No.:	Not reported
Material FA:	Petroleum
Quantity:	60.00
Units:	G
Recovered:	.00
Oxygenate:	Not reported

CY538 **SIXTY HAMILTON, LLC** **NY UST** **U004081703**
WSW **60 HAMILTON AVENUE** **N/A**
< 1/8 **STATEN ISLAND, NY 10301**
0.120 mi.
636 ft. **Site 1 of 4 in cluster CY**

Actual:
91 ft.

Focus Map:
9

UST:

Name:	SIXTY HAMILTON, LLC
Address:	60 HAMILTON AVENUE
City,State,Zip:	STATEN ISLAND, NY 10301
Id/Status:	2-207152 / Active
Program Type:	PBS
Region:	STATE
DEC Region:	2
Expiration Date:	12/17/2023
UTM X:	577810.27942
UTM Y:	4499735.92773
Site Type:	Apartment Building/Office Building

Affiliation Records:

Site Id:	7336
Affiliation Type:	Facility Owner
Company Name:	SIXTY HAMILTON, LLC
Contact Type:	MANAGING AGENT
Contact Name:	NEAL ALTMAN
Address1:	141-50 85TH ROAD
Address2:	Not reported
City:	BRIARWOOD
State:	NY
Zip Code:	11435
Country Code:	001
Phone:	(718) 658-1300
EMail:	NEALA@METROPROP.NET
Fax Number:	Not reported
Modified By:	JSMACRI
Date Last Modified:	2018-10-15

Site Id:	7336
Affiliation Type:	Mail Contact
Company Name:	SIXTY HAMILTON, LLC
Contact Type:	MANAGING AGENT
Contact Name:	NEAL ALTMAN
Address1:	141-50 85TH ROAD

SIXTY HAMILTON, LLC (Continued) **U004081703**

Address2:	Not reported
City:	BRIARWOOD
State:	NY
Zip Code:	11435
Country Code:	001
Phone:	(718) 658-1300
EMail:	NEALA@METROPROP.NET
Fax Number:	Not reported
Modified By:	JSMACRI
Date Last Modified:	2018-10-15

Site Id:	7336
Affiliation Type:	Facility Operator
Company Name:	SIXTY HAMILTON, LLC
Contact Type:	Not reported
Contact Name:	JESUS VASQUEZ
Address1:	Not reported
Address2:	Not reported
City:	Not reported
State:	NN
Zip Code:	Not reported
Country Code:	001
Phone:	(718) 658-1300
EMail:	Not reported
Fax Number:	Not reported
Modified By:	JSMACRI
Date Last Modified:	2018-10-15

Site Id:	7336
Affiliation Type:	Emergency Contact
Company Name:	SIXTY HAMILTON, LLC
Contact Type:	Not reported
Contact Name:	NEAL ALTMAN
Address1:	Not reported
Address2:	Not reported
City:	Not reported
State:	NN
Zip Code:	Not reported
Country Code:	999
Phone:	(718) 658-1300
EMail:	Not reported
Fax Number:	Not reported
Modified By:	JSMACRI
Date Last Modified:	2018-10-15

Tank Info:

Tank Number:	001
Tank ID:	24951
Tank Status:	Closed - In Place
Material Name:	Closed - In Place
Capacity Gallons:	7500
Install Date:	Not reported
Date Tank Closed:	03/01/1991
Registered:	True
Tank Location:	Underground
Tank Type:	Steel/carbon steel

SIXTY HAMILTON, LLC (Continued) **U004081703**

Material Code:	0001
Common Name of Substance:	#2 Fuel Oil (On-Site Consumption)
Tightness Test Method:	NN
Date Test:	Not reported
Next Test Date:	Not reported
Pipe Model:	Not reported
Modified By:	TRANSLAT
Last Modified:	04/14/2017

Equipment Records:

D01 - Pipe Type - Steel/Carbon Steel/Iron
A00 - Tank Internal Protection - None
F00 - Pipe External Protection - None
H04 - Tank Leak Detection - Groundwater Well
B00 - Tank External Protection - None
C00 - Pipe Location - No Piping
I04 - Overfill - Product Level Gauge (A/G)
G00 - Tank Secondary Containment - None
J02 - Dispenser - Suction Dispenser

CY539 **CLOSED-LACKOF RECENT INFO** **NY LTANKS** **U001838309**
WSW **60 HAMILTON AVE** **NY AST** **N/A**
< 1/8 **STATEN ISLAND, NY**
0.120 mi.
636 ft. **Site 2 of 4 in cluster CY**

Actual:
91 ft.

Focus Map:
9

LTANKS:

Name:	CLOSED-LACKOF RECENT INFO
Address:	60 HAMILTON AVE
City,State,Zip:	STATEN ISLAND, NY
Spill Number/Closed Date:	8803005 / 2003-03-05
Facility ID:	8803005
Site ID:	108995
Spill Date:	1988-07-06
Spill Cause:	Tank Test Failure
Spill Source:	Commercial/Industrial
Spill Class:	C4
Cleanup Ceased:	Not reported
SWIS:	4301
Investigator:	ADMIN. CLOSED
Referred To:	Not reported
Reported to Dept:	1988-07-06
CID:	Not reported
Water Affected:	Not reported
Spill Notifier:	Tank Tester
Last Inspection:	Not reported
Recommended Penalty:	False
Meets Standard:	False
UST Involvement:	False
Remediation Phase:	0
Date Entered In Computer:	1988-07-07
Spill Record Last Update:	2003-05-12
Spiller Name:	Not reported
Spiller Company:	MELBROOK PROPERTIES
Spiller Address:	0
Spiller County:	001
Spiller Contact:	Not reported

CLOSED-LACKOF RECENT INFO (Continued) **U001838309**

Spiller Phone: Not reported
Spiller Extention: Not reported
DEC Region: 2
DER Facility ID: 95777
DEC Memo: "Prior to Sept, 2004 data translation this spill Lead_DEC Field was ADMIN.CLOSED / / : ---.03/05/2003- Closed Due To The Nature / Extent Of The Spill Report"
Remarks: "7.5K TANK SYSTEM - INITIAL TEST - WOULDN'T STABILIZE.CLOSED DUE TO LACK OF ANY RECENT INFO- DOES NOT MEET ANY CLEAN UP REQUIREMENTS."

All TTF:
Facility ID: 8803005
Spill Number: 8803005
Spill Tank Test: 1534235
Site ID: 108995
Tank Number: Not reported
Tank Size: 0
Material: 0001
EPA UST: Not reported
UST: Not reported
Cause: Not reported
Source: Not reported
Test Method: 00
Test Method 2: Unknown
Leak Rate: .00
Gross Fail: Not reported
Modified By: Spills
Last Modified Date: Not reported

All Materials:
Site ID: 108995
Operable Unit ID: 918212
Operable Unit: 01
Material ID: 458566
Material Code: 0001A
Material Name: #2 fuel oil
Case No.: Not reported
Material FA: Petroleum
Quantity: -1.00
Units: G
Recovered: .00
Oxygenate: Not reported

AST:
Name: SIXTY HAMILTON, LLC
Address: 60 HAMILTON AVENUE
City,State,Zip: STATEN ISLAND, NY 10301
Region: STATE
DEC Region: 2
Site Status: Active
Facility Id: 2-207152
Program Type: PBS
UTM X: 577810.27942
UTM Y: 4499735.92773
Expiration Date: 12/17/2023
Site Type: Apartment Building/Office Building

CLOSED-LACKOF RECENT INFO (Continued) **U001838309**

Affiliation Records:

Site Id:	7336
Affiliation Type:	Facility Owner
Company Name:	SIXTY HAMILTON, LLC
Contact Type:	MANAGING AGENT
Contact Name:	NEAL ALTMAN
Address1:	141-50 85TH ROAD
Address2:	Not reported
City:	BRIARWOOD
State:	NY
Zip Code:	11435
Country Code:	001
Phone:	(718) 658-1300
EMail:	NEALA@METROPROP.NET
Fax Number:	Not reported
Modified By:	JSMACRI
Date Last Modified:	2018-10-15

Site Id:	7336
Affiliation Type:	Mail Contact
Company Name:	SIXTY HAMILTON, LLC
Contact Type:	MANAGING AGENT
Contact Name:	NEAL ALTMAN
Address1:	141-50 85TH ROAD
Address2:	Not reported
City:	BRIARWOOD
State:	NY
Zip Code:	11435
Country Code:	001
Phone:	(718) 658-1300
EMail:	NEALA@METROPROP.NET
Fax Number:	Not reported
Modified By:	JSMACRI
Date Last Modified:	2018-10-15

Site Id:	7336
Affiliation Type:	Facility Operator
Company Name:	SIXTY HAMILTON, LLC
Contact Type:	Not reported
Contact Name:	JESUS VASQUEZ
Address1:	Not reported
Address2:	Not reported
City:	Not reported
State:	NN
Zip Code:	Not reported
Country Code:	001
Phone:	(718) 658-1300
EMail:	Not reported
Fax Number:	Not reported
Modified By:	JSMACRI
Date Last Modified:	2018-10-15

Site Id:	7336
Affiliation Type:	Emergency Contact
Company Name:	SIXTY HAMILTON, LLC
Contact Type:	Not reported
Contact Name:	NEAL ALTMAN

CLOSED-LACKOF RECENT INFO (Continued) **U001838309**

Address1:	Not reported
Address2:	Not reported
City:	Not reported
State:	NN
Zip Code:	Not reported
Country Code:	999
Phone:	(718) 658-1300
EMail:	Not reported
Fax Number:	Not reported
Modified By:	JSMACRI
Date Last Modified:	2018-10-15

Tank Info:

Tank Number:	002
Tank Id:	55699
Material Code:	0001
Common Name of Substance:	#2 Fuel Oil (On-Site Consumption)

Equipment Records:

	K00 - Spill Prevention - None
	D01 - Pipe Type - Steel/Carbon Steel/Iron
	A00 - Tank Internal Protection - None
	F00 - Pipe External Protection - None
	B00 - Tank External Protection - None
	L09 - Piping Leak Detection - Exempt Suction Piping
	E00 - Piping Secondary Containment - None
	H00 - Tank Leak Detection - None
	C01 - Pipe Location - Aboveground
	J02 - Dispenser - Suction Dispenser
	G02 - Tank Secondary Containment - Vault (w/access)
	I05 - Overfill - Vent Whistle
Tank Location:	Aboveground - on saddles, legs, racks, etc.... Tank bottom is elevated above grade or tank pad, allowing visual inspection.
Tank Type:	Steel/Carbon Steel/Iron
Tank Status:	In Service
Pipe Model:	Not reported
Install Date:	03/01/1991
Capacity Gallons:	5000
Tightness Test Method:	-
Date Test:	Not reported
Next Test Date:	Not reported
Date Tank Closed:	Not reported
Register:	True
Modified By:	JSMACRI
Last Modified:	10/15/2018
Material Name:	#2 fuel oil (on-site consumption)

CN540 **GATEWAY ARMS/APARTMENT HOUSE** **NY AST** **A100384601**
WSW **285 SAINT MARKS PLACE** **N/A**
< 1/8 **STATEN ISLAND, NY 10301**
0.121 mi.
637 ft. **Site 3 of 6 in cluster CN**

Actual:
92 ft.

Focus Map:
9

AST:

Name:	GATEWAY ARMS/APARTMENT HOUSE
Address:	285 SAINT MARKS PLACE
City,State,Zip:	STATEN ISLAND, NY 10301
Region:	STATE
DEC Region:	2
Site Status:	Active
Facility Id:	2-114391
Program Type:	PBS
UTM X:	577897.09054
UTM Y:	4499542.34110
Expiration Date:	03/24/2022
Site Type:	Apartment Building/Office Building

Affiliation Records:

Site Id:	3737
Affiliation Type:	Facility Owner
Company Name:	GATEWAY ARMS/APARTMENT HOUSE
Contact Type:	MGR
Contact Name:	ROBERT FITZSIMMONS
Address1:	285 ST MARKS PLACE
Address2:	Not reported
City:	STATEN ISLAND
State:	NY
Zip Code:	10301
Country Code:	001
Phone:	(718) 273-3800
EMail:	Not reported
Fax Number:	Not reported
Modified By:	DMPOKRZY
Date Last Modified:	2017-06-05

Site Id:	3737
Affiliation Type:	Mail Contact
Company Name:	GATEWAY ARMS REALTY
Contact Type:	Not reported
Contact Name:	ROBERT FITZSIMMONS
Address1:	285 ST MARKS PLACE
Address2:	Not reported
City:	STATEN ISLAND
State:	NY
Zip Code:	10301
Country Code:	001
Phone:	(718) 273-3800
EMail:	ROBERTF@GATEWAYARMSREALTY.COM
Fax Number:	Not reported
Modified By:	JAAVERSA
Date Last Modified:	2018-08-27

Site Id:	3737
Affiliation Type:	Facility Operator
Company Name:	GATEWAY ARMS/APARTMENT HOUSE
Contact Type:	Not reported
Contact Name:	GATEWAY ARMS/APARTMENT HOUSE

GATEWAY ARMS/APARTMENT HOUSE (Continued) **A100384601**

Address1:	Not reported
Address2:	Not reported
City:	Not reported
State:	NN
Zip Code:	Not reported
Country Code:	001
Phone:	(718) 273-3800
EMail:	Not reported
Fax Number:	Not reported
Modified By:	TRANSLAT
Date Last Modified:	2004-03-04

Site Id:	3737
Affiliation Type:	Emergency Contact
Company Name:	GATEWAY ARMS/APARTMENT HOUSE
Contact Type:	Not reported
Contact Name:	FERNANDO SANTIAGO
Address1:	Not reported
Address2:	Not reported
City:	Not reported
State:	NN
Zip Code:	Not reported
Country Code:	999
Phone:	(917) 440-4322
EMail:	Not reported
Fax Number:	Not reported
Modified By:	DMPOKRZY
Date Last Modified:	2017-06-05

Tank Info:

Tank Number:	002
Tank Id:	250430

Equipment Records:

F00 - Pipe External Protection - None
K01 - Spill Prevention - Catch Basin
L09 - Piping Leak Detection - Exempt Suction Piping
E00 - Piping Secondary Containment - None
A00 - Tank Internal Protection - None
B01 - Tank External Protection - Painted/Asphalt Coating
D01 - Pipe Type - Steel/Carbon Steel/Iron
C01 - Pipe Location - Aboveground
G01 - Tank Secondary Containment - Diking (Aboveground)
H06 - Tank Leak Detection - Impervious Barrier/Concrete Pad (A/G)
J04 - Dispenser - On Site Heating System (Suction)
I05 - Overfill - Vent Whistle

Tank Location:	Aboveground - on saddles, legs, racks, etc.... Tank bottom is elevated above grade or tank pad, allowing visual inspection.
Tank Type:	Steel/Carbon Steel/Iron
Tank Status:	In Service
Pipe Model:	Not reported
Install Date:	01/11/2013
Capacity Gallons:	3000
Tightness Test Method:	NN
Date Test:	Not reported
Next Test Date:	Not reported

GATEWAY ARMS/APARTMENT HOUSE (Continued) **A100384601**

Date Tank Closed:	Not reported
Register:	True
Modified By:	DMPOKRZY
Last Modified:	06/05/2017
Material Name:	#2 fuel oil (on-site consumption)

CN541 **GATEWAY ARMS/APARTMENT HOUSE** **NY UST** **U001832315**
WSW **285 SAINT MARKS PLACE** **N/A**
< 1/8 **STATEN ISLAND, NY 10301**
0.121 mi.
637 ft. **Site 4 of 6 in cluster CN**

Actual:
92 ft.

Focus Map:
9

UST:

Name:	GATEWAY ARMS/APARTMENT HOUSE
Address:	285 SAINT MARKS PLACE
City,State,Zip:	STATEN ISLAND, NY 10301
Id/Status:	2-114391 / Active
Program Type:	PBS
Region:	STATE
DEC Region:	2
Expiration Date:	03/24/2022
UTM X:	577897.09054
UTM Y:	4499542.34110
Site Type:	Apartment Building/Office Building

Affiliation Records:

Site Id:	3737
Affiliation Type:	Facility Owner
Company Name:	GATEWAY ARMS/APARTMENT HOUSE
Contact Type:	MGR
Contact Name:	ROBERT FITZSIMMONS
Address1:	285 ST MARKS PLACE
Address2:	Not reported
City:	STATEN ISLAND
State:	NY
Zip Code:	10301
Country Code:	001
Phone:	(718) 273-3800
EMail:	Not reported
Fax Number:	Not reported
Modified By:	DMPOKRZY
Date Last Modified:	2017-06-05

Site Id:	3737
Affiliation Type:	Mail Contact
Company Name:	GATEWAY ARMS REALTY
Contact Type:	Not reported
Contact Name:	ROBERT FITZSIMMONS
Address1:	285 ST MARKS PLACE
Address2:	Not reported
City:	STATEN ISLAND
State:	NY
Zip Code:	10301
Country Code:	001
Phone:	(718) 273-3800
EMail:	ROBERTF@GATEWAYARMSREALTY.COM
Fax Number:	Not reported
Modified By:	JAAVERSA

GATEWAY ARMS/APARTMENT HOUSE (Continued) **U001832315**

Date Last Modified: 2018-08-27

Site Id: 3737
Affiliation Type: Facility Operator
Company Name: GATEWAY ARMS/APARTMENT HOUSE
Contact Type: Not reported
Contact Name: GATEWAY ARMS/APARTMENT HOUSE
Address1: Not reported
Address2: Not reported
City: Not reported
State: NN
Zip Code: Not reported
Country Code: 001
Phone: (718) 273-3800
EMail: Not reported
Fax Number: Not reported
Modified By: TRANSLAT
Date Last Modified: 2004-03-04

Site Id: 3737
Affiliation Type: Emergency Contact
Company Name: GATEWAY ARMS/APARTMENT HOUSE
Contact Type: Not reported
Contact Name: FERNANDO SANTIAGO
Address1: Not reported
Address2: Not reported
City: Not reported
State: NN
Zip Code: Not reported
Country Code: 999
Phone: (917) 440-4322
EMail: Not reported
Fax Number: Not reported
Modified By: DMPOKRZY
Date Last Modified: 2017-06-05

Tank Info:

Tank Number: 001
Tank ID: 4084
Tank Status: Closed - In Place
Material Name: Closed - In Place
Capacity Gallons: 7500
Install Date: 12/01/1966
Date Tank Closed: 04/23/2012
Registered: True
Tank Location: Underground
Tank Type: Steel/carbon steel
Material Code: 0001
Common Name of Substance: #2 Fuel Oil (On-Site Consumption)

Tightness Test Method: 21
Date Test: 12/27/2007
Next Test Date: Not reported
Pipe Model: Not reported
Modified By: MSBAPTIS
Last Modified: 04/14/2017

GATEWAY ARMS/APARTMENT HOUSE (Continued) **U001832315**

Equipment Records:

A00 - Tank Internal Protection - None
D01 - Pipe Type - Steel/Carbon Steel/Iron
H00 - Tank Leak Detection - None
L09 - Piping Leak Detection - Exempt Suction Piping
I04 - Overfill - Product Level Gauge (A/G)
B00 - Tank External Protection - None
C00 - Pipe Location - No Piping
F00 - Pipe External Protection - None
G00 - Tank Secondary Containment - None
J02 - Dispenser - Suction Dispenser

CU542 **SPILL NUMBER 9811475** **NY Spills** **S104648302**
SSE **1690 RICHMOND TERR** **N/A**
< 1/8 **STATEN ISLAND, NY**
0.121 mi.
638 ft. **Site 2 of 2 in cluster CU**

Actual:
18 ft.

Focus Map:
7

SPILLS:

Name:	SPILL NUMBER 9811475
Address:	1690 RICHMOND TERR
City,State,Zip:	STATEN ISLAND, NY
Spill Number/Closed Date:	9811475 / 1999-02-11
Facility ID:	9811475
Facility Type:	ER
DER Facility ID:	75187
Site ID:	81249
DEC Region:	2
Spill Cause:	Abandoned Drums
Spill Class:	C4
SWIS:	4301
Spill Date:	1998-12-11
Investigator:	CAENGELH
Referred To:	Not reported
Reported to Dept:	1998-12-11
CID:	382
Water Affected:	Not reported
Spill Source:	Commercial/Industrial
Spill Notifier:	Fire Department
Cleanup Ceased:	Not reported
Cleanup Meets Std:	False
Last Inspection:	Not reported
Recommended Penalty:	False
UST Trust:	False
Remediation Phase:	0
Date Entered In Computer:	1998-12-11
Spill Record Last Update:	1999-02-11
Spiller Name:	Not reported
Spiller Company:	UNKNOWN
Spiller Address:	Not reported
Spiller Company:	999
Contact Name:	UNKNOWN
DEC Memo:	"Prior to Sept, 2004 data translation this spill Lead_DEC Field was ENGELHARDT NYFD on location. Drum taken to yard by FD. Cleanup complete by FD."
Remarks:	"THERE WAS AN ABONDED 55 GAL DRUM IN THE ROADWAY LEAKING. FIRE DEPT IS ON SCENE CONTAINING THE SPILL. UNKNOWN ABOUT CLEAN UP/."

SPILL NUMBER 9811475 (Continued) **S104648302**

All Materials:

Site ID:	81249
Operable Unit ID:	1068850
Operable Unit:	01
Material ID:	311772
Material Code:	0008
Material Name:	diesel
Case No.:	Not reported
Material FA:	Petroleum
Quantity:	3.00
Units:	G
Recovered:	.00
Oxygenate:	Not reported

CN543 **POLE 50006** **NY Spills** **S104653990**
WSW **62 WALL ST** **N/A**
< 1/8 **STATEN ISLAND, NY**
0.121 mi.
641 ft. **Site 5 of 6 in cluster CN**

Actual:
92 ft.

Focus Map:
9

SPILLS:

Name:	POLE 50006
Address:	62 WALL ST
City,State,Zip:	STATEN ISLAND, NY
Spill Number/Closed Date:	0003652 / 2001-09-27
Facility ID:	0003652
Facility Type:	ER
DER Facility ID:	86525
Site ID:	97068
DEC Region:	2
Spill Cause:	Equipment Failure
Spill Class:	C4
SWIS:	4301
Spill Date:	2000-06-25
Investigator:	JHOCONNE
Referred To:	Not reported
Reported to Dept:	2000-06-25
CID:	382
Water Affected:	Not reported
Spill Source:	Commercial/Industrial
Spill Notifier:	Responsible Party
Cleanup Ceased:	Not reported
Cleanup Meets Std:	False
Last Inspection:	Not reported
Recommended Penalty:	False
UST Trust:	False
Remediation Phase:	0
Date Entered In Computer:	2000-06-25
Spill Record Last Update:	2001-10-10
Spiller Name:	MARK SCHLAGEL
Spiller Company:	CON ED
Spiller Address:	4 IRVING PLACE
Spiller Company:	001
Contact Name:	MARK SCHLAGEL
DEC Memo:	"Prior to Sept, 2004 data translation this spill Lead_DEC Field was O'CONNELL Con Ed e2mis Notes: 6/25/00 Contractor hit pole with front

POLE 50006 (Continued) **S104653990**

end loader and caused the transformer to leak into street, sidewalk, and curb. Also onto two cars. Dammed curb so oil did not go into sewer. About 5 gal came out of transformer. Will be replaced. Contractor started up pumps and washed water into sewer. Clean Harbors to clean up spill. DEP checked manufacturers tag on transformer and left scene satisfied. Coast Guard reported that there was no sheen in river. ERT checked catch basin and found no oil present. Clean Harbors to pressure wash area. Completed 400'X7' area and 15'X7' section of sidewalk. Also cleaned two vehicles. Used 4 barrels of speedy-dri and absorbant pigs. 9/6/01 Clarification: Oil spilled from the transformer was originally suspected that it might run into catch basin located downhill since third party contractor used water to wash roadway adjacent to spill area. It was concluded that oil did not reach the catch basin. The damaged transformer was removed and replaced. (KMF 10/10/01)"

Remarks: "spill active from pole at location -clean up in progress. con ed 132-004 call back 15:16 - contractor working for con ed originally knocked pole down causing spill - con ed had the spill contained contractor pumped out the excavation site flushing spill down storm drain before con eds clean up crew arrived "

All Materials:

Site ID:	97068
Operable Unit ID:	826053
Operable Unit:	01
Material ID:	551970
Material Code:	0541A
Material Name:	dielectric fluid
Case No.:	Not reported
Material FA:	Petroleum
Quantity:	5.00
Units:	G
Recovered:	.00
Oxygenate:	Not reported

---

544 **TELEPORT THE** **RCRA NonGen / NLR** **1000133548**
South **SOUTH AVE** **NYD980779615**
< 1/8 **STATEN ISLAND, NY 10303**
0.121 mi.
641 ft.

Actual:
27 ft.

Focus Map:
5

RCRA NonGen / NLR:

Date form received by agency:	01/01/2007
Facility name:	TELEPORT THE
Facility address:	SOUTH AVE STATEN ISLAND, NY 10303
EPA ID:	NYD980779615
Mailing address:	WORLD TRADE CENTER ROOM 635 NEW YORK, NY 10048
Contact:	Not reported
Contact address:	WORLD TRADE CENTER ROOM 635 NEW YORK, NY 10048
Contact country:	US
Contact telephone:	Not reported
Contact email:	Not reported
EPA Region:	02
Classification:	Non-Generator

TELEPORT THE (Continued) **1000133548**

Description: Handler: Non-Generators do not presently generate hazardous waste

Owner/Operator Summary:
Owner/operator name: Not reported
Owner/operator address: NOT REQUIRED
NOT REQUIRED, WY 99999
Owner/operator country: US
Owner/operator telephone: 212-555-1212
Owner/operator email: Not reported
Owner/operator fax: Not reported
Owner/operator extension: Not reported
Legal status: Private
Owner/Operator Type: Operator
Owner/Op start date: Not reported
Owner/Op end date: Not reported

Owner/operator name: Not reported
Owner/operator address: NOT REQUIRED
NOT REQUIRED, WY 99999
Owner/operator country: US
Owner/operator telephone: 212-555-1212
Owner/operator email: Not reported
Owner/operator fax: Not reported
Owner/operator extension: Not reported
Legal status: Private
Owner/Operator Type: Owner
Owner/Op start date: Not reported
Owner/Op end date: Not reported

Handler Activities Summary:
U.S. importer of hazardous waste: No
Mixed waste (haz. and radioactive): No
Recycler of hazardous waste: No
Transporter of hazardous waste: No
Treater, storer or disposer of HW: No
Underground injection activity: No
On-site burner exemption: No
Furnace exemption: No
Used oil fuel burner: No
Used oil processor: No
User oil refiner: No
Used oil fuel marketer to burner: No
Used oil Specification marketer: No
Used oil transfer facility: No
Used oil transporter: No

Historical Generators:
Date form received by agency: 01/01/2006
Site name: TELEPORT THE
Classification: Not a generator, verified

Date form received by agency: 07/08/1999
Site name: TELEPORT THE
Classification: Not a generator, verified

Date form received by agency: 10/31/1984

TELEPORT THE (Continued) **1000133548**

Site name: TELEPORT THE
Classification: Large Quantity Generator

Hazardous Waste Summary:

. Waste code: D001
. Waste name: IGNITABLE WASTE

Violation Status: No violations found

---

545 42 WRIGHT AVENUE **NY LTANKS S102233207**
North 42 WRIGHT AVENUE **NY Spills N/A**
< 1/8 STATEN ISLAND, NY
0.122 mi.
645 ft.

Actual:
17 ft.

Focus Map:
6

LTANKS:
Name: 42 WRIGHT AVE
Address: 42 WRIGHT AVENUE
City,State,Zip: STATEN ISLAND, NY
Spill Number/Closed Date: 9508570 / 1995-10-16
Facility ID: 9508570
Site ID: 92948
Spill Date: 1995-10-12
Spill Cause: Tank Failure
Spill Source: Private Dwelling
Spill Class: C3
Cleanup Ceased: Not reported
SWIS: 4301
Investigator: ADZHITOM
Referred To: Not reported
Reported to Dept: 1995-10-12
CID: 351
Water Affected: Not reported
Spill Notifier: Fire Department
Last Inspection: Not reported
Recommended Penalty: False
Meets Standard: False
UST Involvement: False
Remediation Phase: 0
Date Entered In Computer: 1995-10-12
Spill Record Last Update: 1995-11-08
Spiller Name: Not reported
Spiller Company: JOE RAGUSO (RESIDENCE)
Spiller Address: 42 WRIGHT AVE
Spiller County: 001
Spiller Contact: STATEN ISLAND FD
Spiller Phone: (718) 494-4261
Spiller Extention: Not reported
DEC Region: 2
DER Facility ID: 254139
DEC Memo: "Prior to Sept, 2004 data translation this spill Lead_DEC Field was ZHITOMIRSKY "
Remarks: "FD ON SCENE ATEMPTING TO RECTIFY PROBLEM"

All Materials:
Site ID: 92948
Operable Unit ID: 1019163
Operable Unit: 01

42 WRIGHT AVENUE (Continued) **S102233207**

Material ID: 363087
Material Code: 0001A
Material Name: #2 fuel oil
Case No.: Not reported
Material FA: Petroleum
Quantity: .00
Units: G
Recovered: .00
Oxygenate: Not reported

SPILLS:
Name: 42 WRIGHT AVENUE
Address: 42 WRIGHT AVENUE
City,State,Zip: STATEN ISLAND, NY
Spill Number/Closed Date: 9508571 / 2003-12-08
Facility ID: 9508571
Facility Type: ER
DER Facility ID: 254139
Site ID: 315221
DEC Region: 2
Spill Cause: Unknown
Spill Class: C3
SWIS: 4301
Spill Date: 1995-10-12
Investigator: ADZHITOM
Referred To: Not reported
Reported to Dept: 1995-10-13
CID: 281
Water Affected: Not reported
Spill Source: Private Dwelling
Spill Notifier: Local Agency
Cleanup Ceased: Not reported
Cleanup Meets Std: False
Last Inspection: Not reported
Recommended Penalty: False
UST Trust: False
Remediation Phase: 0
Date Entered In Computer: 1995-10-13
Spill Record Last Update: 2003-12-08
Spiller Name: Not reported
Spiller Company: UNKNOWN
Spiller Address: Not reported
Spiller Company: 999
Contact Name: RICHMOND CO FIRE CONTROL
DEC Memo: "Prior to Sept, 2004 data translation this spill Lead_DEC Field was ZHITOMIRSKY Spill closed by Alex Zhitomirsky Dec. 08, 2003"
Remarks: "unknown type spill in basement of residence. caller believed substance was drained into yard. same call reported 22:30 10/12/95 spill #9508570."

All Materials:
Site ID: 315221
Operable Unit ID: 1019164
Operable Unit: 01
Material ID: 363088
Material Code: 0001A

42 WRIGHT AVENUE (Continued) **S102233207**

Material Name:	#2 fuel oil
Case No.:	Not reported
Material FA:	Petroleum
Quantity:	275.00
Units:	G
Recovered:	.00
Oxygenate:	Not reported

---

546 **RESIDENCE** **NY Spills** **S106737149**
South **57 HARRISON AVE** **N/A**
< 1/8 **STATEN ISLAND, NY**
0.122 mi.
645 ft.

Actual:
26 ft.

Focus Map:
6

SPILLS:

Name:	RESIDENCE
Address:	57 HARRISON AVE
City,State,Zip:	STATEN ISLAND, NY
Spill Number/Closed Date:	0411662 / 2006-09-21
Facility ID:	0411662
Facility Type:	ER
DER Facility ID:	272294
Site ID:	336957
DEC Region:	2
Spill Cause:	Unknown
Spill Class:	Not reported
SWIS:	4301
Spill Date:	2005-01-31
Investigator:	DATROMP
Referred To:	Not reported
Reported to Dept:	2005-01-31
CID:	408
Water Affected:	Not reported
Spill Source:	Private Dwelling
Spill Notifier:	Affected Persons
Cleanup Ceased:	Not reported
Cleanup Meets Std:	False
Last Inspection:	Not reported
Recommended Penalty:	False
UST Trust:	False
Remediation Phase:	0
Date Entered In Computer:	2005-02-02
Spill Record Last Update:	2006-09-21
Spiller Name:	MR. BICE
Spiller Company:	RESIDENCE
Spiller Address:	57 HARRISON AVE
Spiller Company:	001
Contact Name:	MR. BICE
DEC Memo:	"Sangesland spoke to Petro & homeowner. Spill was caused by a failed suction line. Petro installed a new suction line above the floor, but did not break through the cement floor to determine if there was an oil spill. There is evidence of staining on the floor which may have come up from below. 11/1/05 - Transferred to Central Office Staff for review. Need to follow up with a phone call to the property owner. 9/21/06 - Spoke to the property owner, Mr. Bice, about the spill. He said that the cleanup work was complete. 9/21/06 - Spill Closed. "
Remarks:	"Material is contained in teh basement. Clean up crews are on site.

RESIDENCE (Continued) **S106737149**

Cause is unknown/."

All Materials:

Site ID:	336957
Operable Unit ID:	1098950
Operable Unit:	01
Material ID:	579256
Material Code:	0001A
Material Name:	#2 fuel oil
Case No.:	Not reported
Material FA:	Petroleum
Quantity:	Not reported
Units:	G
Recovered:	.00
Oxygenate:	Not reported

547
South
< 1/8
0.123 mi.
647 ft.

PRIVATE RESD
61 MAPLE PARKWAY
STATEN ISLAND, NY

NY Spills **S118953039**
N/A

Actual:
38 ft.

Focus Map:
6

SPILLS:

Name:	PRIVATE RESD
Address:	61 MAPLE PARKWAY
City,State,Zip:	STATEN ISLAND, NY
Spill Number/Closed Date:	1607437 / 2016-11-07
Facility ID:	1607437
Facility Type:	ER
DER Facility ID:	489051
Site ID:	535089
DEC Region:	2
Spill Cause:	Equipment Failure
Spill Class:	C3
SWIS:	4301
Spill Date:	2016-10-30
Investigator:	RMOMAR
Referred To:	Not reported
Reported to Dept:	2016-10-30
CID:	Not reported
Water Affected:	Not reported
Spill Source:	Private Dwelling
Spill Notifier:	Affected Persons
Cleanup Ceased:	Not reported
Cleanup Meets Std:	False
Last Inspection:	Not reported
Recommended Penalty:	False
UST Trust:	False
Remediation Phase:	0
Date Entered In Computer:	2016-10-30
Spill Record Last Update:	2016-11-07
Spiller Name:	TERESA RAMOS
Spiller Company:	PRIVATE RESD
Spiller Address:	61 MAPLE PARKWAY
Spiller Company:	999
Contact Name:	TERESA RAMOS
DEC Memo:	"10/31/2016: Rashad Responded to site last night. Issue with tank

PRIVATE RESD (Continued) **S118953039**

caused leak of about 10-20 gallons, a Rucci Oil technician initially responded and shut off valve. I was met on site by 2 Rucci Oil technician and Roy Rucci (718-442-2080, 917-418-6000, rrucci@ruccioil.com). The leak was from a 550 gallon #2 fuel oil AST that had a recent delivery on 10/29/16. The spill was over concrete and about 10 gallons was recovered. Technicians placed pads and speedy dry on impacted surfaces. Impacted debris were also removed from the area. Odors were present in the basement and began to impact the living area upstairs. Cleanup activities and ventilation aided in reducing odors. Rucci Oil will return today to complete clean up which will include power washing of floor and/or epoxy paint, as well as fixing tank issue, I let Roy know once repairs and clean up is done that the home must be free of odors. Gave homeowner business card and requested they alert me if home is not free of odors.
11/4/2016: Rashad Called Roy and left message. Spoke with Roy he said that the filter canister was the issue with the tank and that it was repaired/replaced. Rucci Oil removed the speedy dry and came back to power wash floors. A few days after the cleanup was completed they met with the homeowners and tenants, and no odors were experienced.
11/7/2016: Rashad Spill will be closed as tank has been repaired and cleanup has yielded no odors. "

Remarks: "Tank ion basement leaked onto concrete floor. Rep from Rucci Oil responded and shut tank line off and advised owner they would have to cleanup the spill. Rucci never called spill in that can be found. Caller requesting callback for guidance."

All Materials:

Site ID:	535089
Operable Unit ID:	1283793
Operable Unit:	01
Material ID:	2289222
Material Code:	0001A
Material Name:	#2 fuel oil
Case No.:	Not reported
Material FA:	Petroleum
Quantity:	Not reported
Units:	Not reported
Recovered:	Not reported
Oxygenate:	Not reported

CQ548 **48 GRANITE AVE/S.I.** **NY Spills** **S102146058**
NNW **48 GRANITE AVENUE** **N/A**
< 1/8 **STATEN ISLAND, NY**
0.123 mi.
651 ft. **Site 2 of 2 in cluster CQ**

Actual:
14 ft.

Focus Map:
6

SPILLS:

Name:	48 GRANITE AVE/S.I.
Address:	48 GRANITE AVENUE
City,State,Zip:	STATEN ISLAND, NY
Spill Number/Closed Date:	9009661 / 1990-12-06
Facility ID:	9009661
Facility Type:	ER
DER Facility ID:	182882
Site ID:	221123
DEC Region:	2
Spill Cause:	Equipment Failure

48 GRANITE AVE/S.I. (Continued) **S102146058**

Spill Class:	Not reported
SWIS:	4301
Spill Date:	1990-12-05
Investigator:	SJMILLER
Referred To:	Not reported
Reported to Dept:	1990-12-05
CID:	Not reported
Water Affected:	Not reported
Spill Source:	Tank Truck
Spill Notifier:	Responsible Party
Cleanup Ceased:	1990-12-06
Cleanup Meets Std:	True
Last Inspection:	Not reported
Recommended Penalty:	False
UST Trust:	False
Remediation Phase:	0
Date Entered In Computer:	1990-12-12
Spill Record Last Update:	2003-01-03
Spiller Name:	Not reported
Spiller Company:	SIPCO OIL
Spiller Address:	2541 RICHMOND TERRACE
Spiller Company:	001
Contact Name:	Not reported
DEC Memo:	"Prior to Sept, 2004 data translation this spill Lead_DEC Field was MILLER "
Remarks:	"OIL BLEW OUT OF AIR ELIMINATOR SYSTEM ON TRUCK PUMP, CONTAINED ON TRUCK, SOME OIL ON PAVEMENT, SIPCO PERSONNEL TO DO CLEAN UP."

All Materials:

Site ID:	221123
Operable Unit ID:	946683
Operable Unit:	01
Material ID:	429863
Material Code:	0001A
Material Name:	#2 fuel oil
Case No.:	Not reported
Material FA:	Petroleum
Quantity:	10.00
Units:	G
Recovered:	.00
Oxygenate:	Not reported

---

549 **DEVILLE II AUTO COLLISION** **RCRA NonGen / NLR** **1000458180**
NNW **2432 RICHMOND TER** **US AIRS** **NYD986935393**
< 1/8 **STATEN ISLAND, NY 10303** **FINDS**
0.123 mi. **ECHO**
652 ft. **NY MANIFEST**

Actual:
10 ft.

Focus Map:
6

RCRA NonGen / NLR:

Date form received by agency:	01/01/2007
Facility name:	DEVILLE II AUTO COLLISION
Facility address:	2432 RICHMOND TER STATEN ISLAND, NY 10303
EPA ID:	NYD986935393
Mailing address:	RICHMOND TER STATEN ISLAND, NY 10303
Contact:	CHARLES FAZIO

DEVILLE II AUTO COLLISION (Continued) **1000458180**

Contact address: RICHMOND TER
STATEN ISLAND, NY 10303
Contact country: US
Contact telephone: 718-816-8929
Contact email: Not reported
EPA Region: 02
Classification: Non-Generator
Description: Handler: Non-Generators do not presently generate hazardous waste

Owner/Operator Summary:
Owner/operator name: CHARLES FAZIO
Owner/operator address: NOT REQUIRED
NOT REQUIRED, WY 99999
Owner/operator country: US
Owner/operator telephone: 212-555-1212
Owner/operator email: Not reported
Owner/operator fax: Not reported
Owner/operator extension: Not reported
Legal status: Private
Owner/Operator Type: Operator
Owner/Op start date: Not reported
Owner/Op end date: Not reported

Owner/operator name: CHARLES FAZIO
Owner/operator address: NOT REQUIRED
NOT REQUIRED, WY 99999
Owner/operator country: US
Owner/operator telephone: 212-555-1212
Owner/operator email: Not reported
Owner/operator fax: Not reported
Owner/operator extension: Not reported
Legal status: Private
Owner/Operator Type: Owner
Owner/Op start date: Not reported
Owner/Op end date: Not reported

Handler Activities Summary:
U.S. importer of hazardous waste: No
Mixed waste (haz. and radioactive): No
Recycler of hazardous waste: No
Transporter of hazardous waste: No
Treater, storer or disposer of HW: No
Underground injection activity: No
On-site burner exemption: No
Furnace exemption: No
Used oil fuel burner: No
Used oil processor: No
User oil refiner: No
Used oil fuel marketer to burner: No
Used oil Specification marketer: No
Used oil transfer facility: No
Used oil transporter: No

Historical Generators:
Date form received by agency: 01/01/2006
Site name: DEVILLE II AUTO COLLISION

DEVILLE II AUTO COLLISION (Continued) **1000458180**

Classification: Not a generator, verified

Date form received by agency: 01/07/1991
Site name: DEVILLE II AUTO COLLISION
Classification: Small Quantity Generator

Hazardous Waste Summary:

. Waste code: D001
. Waste name: IGNITABLE WASTE

. Waste code: D035
. Waste name: METHYL ETHYL KETONE

. Waste code: F003
. Waste name: THE FOLLOWING SPENT NONHALOGENATED SOLVENTS: XYLENE, ACETONE, ETHYL ACETATE, ETHYL BENZENE, ETHYL ETHER, METHYL ISOBUTYL KETONE, N-BUTYL ALCOHOL, CYCLOHEXANONE, AND METHANOL; ALL SPENT SOLVENT MIXTURES/BLENDS CONTAINING, BEFORE USE, ONLY THE ABOVE SPENT NONHALOGENATED SOLVENTS; AND ALL SPENT SOLVENT MIXTURES/BLENDS CONTAINING, BEFORE USE, ONE OR MORE OF THE ABOVE NONHALOGENATED SOLVENTS, AND A TOTAL OF TEN PERCENT OR MORE (BY VOLUME) OF ONE OR MORE OF THOSE SOLVENTS LISTED IN F001, F002, F004, AND F005; AND STILL BOTTOMS FROM THE RECOVERY OF THESE SPENT SOLVENTS AND SPENT SOLVENT MIXTURES.

Violation Status: No violations found

US AIRS MINOR:
Envid: 1000458180
Region Code: 02
Programmatic ID: AIR 020000003608590020
Facility Registry ID: 110004458202
D and B Number: Not reported
Primary SIC Code: 3711
NAICS Code: 999999
Default Air Classification Code: MIN
Facility Type of Ownership Code: POF
Air CMS Category Code: Not reported
HPV Status: Not reported

FINDS:

Registry ID: 110004458202

Environmental Interest/Information System
AFS (Aerometric Information Retrieval System (AIRS) Facility Subsystem) replaces the former Compliance Data System (CDS), the National Emission Data System (NEDS), and the Storage and Retrieval of Aerometric Data (SAROAD). AIRS is the national repository for information concerning airborne pollution in the United States. AFS is used to track emissions and compliance data from industrial plants. AFS data are utilized by states to prepare State Implementation Plans to comply with regulatory programs and by EPA as an input for the estimation of total national emissions. AFS is undergoing a major redesign to support facility operating permits required under Title V of the Clean Air Act.

DEVILLE II AUTO COLLISION (Continued) **1000458180**

RCRAInfo is a national information system that supports the Resource Conservation and Recovery Act (RCRA) program through the tracking of events and activities related to facilities that generate, transport, and treat, store, or dispose of hazardous waste. RCRAInfo allows RCRA program staff to track the notification, permit, compliance, and corrective action activities required under RCRA.

FIS (New York - Facility Information System) is New York's Department of Environmental Conservation (DEC) information system for tracking environmental facility information found across the State.

AIR MINOR

Click this hyperlink while viewing on your computer to access additional FINDS: detail in the EDR Site Report.

ECHO:

Envid:	1000458180
Registry ID:	110004458202
DFR URL:	http://echo.epa.gov/detailed-facility-report?fid=110004458202

NY MANIFEST:

Name:	DEVILLE II AUTO COLLISION
Address:	2432 RICHMOND TER
City,State,Zip:	STATEN ISLAND, NY 10303
Country:	USA
EPA ID:	NYD986935393
Facility Status:	Not reported
Location Address 1:	2432 RICHMOND TERRACE
Code:	BP
Location Address 2:	Not reported
Total Tanks:	Not reported
Location City:	STATEN ISLAND
Location State:	NY
Location Zip:	10303
Location Zip 4:	Not reported

NY MANIFEST:

EPAID:	NYD986935393
Mailing Name:	DEVILLE II AUTO COLLISION
Mailing Contact:	CHARLES
Mailing Address 1:	2432 RICHMOND TERRACE
Mailing Address 2:	Not reported
Mailing City:	STATEN ISLAND
Mailing State:	NY
Mailing Zip:	10303
Mailing Zip 4:	Not reported
Mailing Country:	USA
Mailing Phone:	7188168929

NY MANIFEST:

Document ID:	NJA3133403
Manifest Status:	Not reported
seq:	01
Year:	1999

DEVILLE II AUTO COLLISION (Continued) **1000458180**

Trans1 State ID:	10339
Trans2 State ID:	Not reported
Generator Ship Date:	05/12/1999
Trans1 Recv Date:	05/12/1999
Trans2 Recv Date:	Not reported
TSD Site Recv Date:	05/13/1999
Part A Recv Date:	Not reported
Part B Recv Date:	Not reported
Generator EPA ID:	NYD986935393
Trans1 EPA ID:	NJD986608941
Trans2 EPA ID:	Not reported
TSDF ID 1:	NJD002454544
TSDF ID 2:	Not reported
Manifest Tracking Number:	Not reported
Import Indicator:	Not reported
Export Indicator:	Not reported
Discr Quantity Indicator:	Not reported
Discr Type Indicator:	Not reported
Discr Residue Indicator:	Not reported
Discr Partial Reject Indicator:	Not reported
Discr Full Reject Indicator:	Not reported
Manifest Ref Number:	Not reported
Alt Facility RCRA ID:	Not reported
Alt Facility Sign Date:	Not reported
MGMT Method Type Code:	Not reported
Waste Code:	F005 - UNKNOWN
Waste Code:	Not reported
Waste Code:	Not reported
Waste Code:	Not reported
Waste Code:	Not reported
Waste Code:	Not reported
Quantity:	00055
Units:	G - Gallons (liquids only)* (8.3 pounds)
Number of Containers:	001
Container Type:	DT - Dump trucks
Handling Method:	R Material recovery of more than 75 percent of the total material.
Specific Gravity:	01.00

Click this hyperlink while viewing on your computer to access
-1 additional NY MANIFEST: record(s) in the EDR Site Report.

CJ550 **AUTO REPAIR SHOP** **NY Spills** **S108636278**
SSE **1707 RICHMOND TERRACE** **N/A**
< 1/8 **STATEN ISLAND, NY**
0.125 mi.
658 ft. **Site 6 of 6 in cluster CJ**

Actual:
14 ft.

Focus Map:
7

SPILLS:

Name:	AUTO REPAIR SHOP
Address:	1707 RICHMOND TERRACE
City,State,Zip:	STATEN ISLAND, NY
Spill Number/Closed Date:	0700675 / 2009-01-15
Facility ID:	0700675
Facility Type:	ER
DER Facility ID:	329539
Site ID:	380055
DEC Region:	2

AUTO REPAIR SHOP (Continued) **S108636278**

Spill Cause:	Other
Spill Class:	C4
SWIS:	4301
Spill Date:	2007-04-18
Investigator:	jbvought
Referred To:	Not reported
Reported to Dept:	2007-04-18
CID:	444
Water Affected:	Not reported
Spill Source:	Institutional, Educational, Gov., Other
Spill Notifier:	Other
Cleanup Ceased:	Not reported
Cleanup Meets Std:	False
Last Inspection:	Not reported
Recommended Penalty:	False
UST Trust:	Not reported
Remediation Phase:	0
Date Entered In Computer:	2007-04-18
Spill Record Last Update:	2009-01-15
Spiller Name:	TITUS
Spiller Company:	AUTO REPAIR SHOP
Spiller Address:	1707 RICHMOND TERRACE
Spiller Company:	001
Contact Name:	TITUS
DEC Memo:	"Piper spoke to Titus (shop owner). Storm water caused the waste oil can to fall over. There is now an oil/water mixture in the service bay pits. Piper instructed Titus to contact a waste oil hauler to pump them out. If the regular waste oil hauler won't do it, Titus will call back and we will fax list of contractors. Needs follow up phone call is 1-2 days to confirm the cleanup was done. 01/15/09-Vought-Called and spoke to Titus Constable who confirmed that spill was cleaned along with waste oil and floodwater. Spill closed by Vought."
Remarks:	"MOTOR OIL LEAKED IN HIS REPAIR SHOP DUE TO FLOODING IN SHOP DUE TO STORM: WOULD LIKE DEC TO CALL TO LET HIM KNOW HOW TO HANDLE: UNSURE:"

All Materials:

Site ID:	380055
Operable Unit ID:	1137547
Operable Unit:	01
Material ID:	2127496
Material Code:	0015
Material Name:	motor oil
Case No.:	Not reported
Material FA:	Petroleum
Quantity:	Not reported
Units:	G
Recovered:	.00
Oxygenate:	Not reported

551
SSW
1/8-1/4
0.127 mi.
669 ft.

PRIVATE HOME
56 ST MARKS
STATEN ISLAND, NY

NY LTANKS **S108639816**
N/A

Actual:
87 ft.

Focus Map:
8

LTANKS:

Name:	PRIVATE HOME
Address:	56 ST MARKS
City,State,Zip:	STATEN ISLAND, NY
Spill Number/Closed Date:	0703073 / 2013-01-03
Facility ID:	0703073
Site ID:	382931
Spill Date:	2007-06-14
Spill Cause:	Tank Test Failure
Spill Source:	Private Dwelling
Spill Class:	C4
Cleanup Ceased:	Not reported
SWIS:	4301
Investigator:	TJDEMEO
Referred To:	Not reported
Reported to Dept:	2007-06-14
CID:	444
Water Affected:	Not reported
Spill Notifier:	Responsible Party
Last Inspection:	Not reported
Recommended Penalty:	False
Meets Standard:	False
UST Involvement:	Not reported
Remediation Phase:	0
Date Entered In Computer:	2007-06-14
Spill Record Last Update:	2013-01-03
Spiller Name:	VINNY LOVRI
Spiller Company:	PRIVATE HOME
Spiller Address:	56 ST MARKS PLACE
Spiller County:	001
Spiller Contact:	VINNY LOVRI
Spiller Phone:	(718) 708-3425
Spiller Extention:	CELL
DEC Region:	2
DER Facility ID:	332383
DEC Memo:	"Sangesland spoke to Vinny at Island Tank. He says they pulled a buried 550 gal UST from the front lawn of this house. There were holes in the tank and some oil spilled out in the pit. They are excavating out the contamination and expect to pull 3 to 4 drums of bad soil. Vinny will take endpoint samples and photos and submit a closure package to the DEC Soon . 8/29/07 Called Vinny Lovari of Island Tank (718)967-9424. He excavated approximately 35 drums of contaminated soil. Sampling to be done next week. bf 8/17/12 Spill re-assigned to T. Demeo as per RSE. bf 12/13/12 AFrischeisen intern TTF letter sent. 1/3/13 AFrischeisen intern Upped documents sent by Bertram Ploog. Island Tank Cleaners certifies that oil storage tank was removed and any contaminated soil found around the tank area was removed and disposed of. Documents mistakenly show 15 St Marks rather than 56 St Marks (error by NYC Fire Dept). Ploog said he can get corrected letters if we need. CASE CLOSED. Closure letter upped to eDocs and sent to address. Reviewed by S Sangesland."
Remarks:	"HOLES AND CONTAMINATED SOIL FOUND"

PRIVATE HOME (Continued) **S108639816**

All Materials:

Site ID:	382931
Operable Unit ID:	1140310
Operable Unit:	01
Material ID:	2130374
Material Code:	0001A
Material Name:	#2 fuel oil
Case No.:	Not reported
Material FA:	Petroleum
Quantity:	Not reported
Units:	G
Recovered:	.00
Oxygenate:	Not reported

CW552 **NYCHA - RICHMOND TERRACE HOUSES** **RCRA NonGen / NLR** **1004761805**
SSE **71 JERSEY ST** **FINDS** **NYR000090589**
1/8-1/4 **STATEN ISLAND, NY 10301** **ECHO**
0.128 mi.
677 ft. **Site 2 of 3 in cluster CW**

Actual:
41 ft.

Focus Map:
8

RCRA NonGen / NLR:

Date form received by agency:	01/01/2007
Facility name:	NYCHA - RICHMOND TERRACE HOUSES
Facility address:	71 JERSEY ST STATEN ISLAND, NY 10301
EPA ID:	NYR000090589
Mailing address:	JERSEY ST STATEN ISLAND, NY 10301
Contact:	ANTHONY SOLOMITA
Contact address:	JERSEY ST STATEN ISLAND, NY 10301
Contact country:	US
Contact telephone:	718-707-5731
Contact email:	Not reported
EPA Region:	02
Classification:	Non-Generator
Description:	Handler: Non-Generators do not presently generate hazardous waste

Owner/Operator Summary:

Owner/operator name:	NYCHA
Owner/operator address:	23-02 49TH AVE LONG ISLAND CITY, NY 11101
Owner/operator country:	US
Owner/operator telephone:	718-707-5731
Owner/operator email:	Not reported
Owner/operator fax:	Not reported
Owner/operator extension:	Not reported
Legal status:	Municipal
Owner/Operator Type:	Operator
Owner/Op start date:	01/01/2001
Owner/Op end date:	Not reported

Owner/operator name:	NYCHA
Owner/operator address:	23-02 49TH AVE LONG ISLAND CITY, NY 11101
Owner/operator country:	US

NYCHA - RICHMOND TERRACE HOUSES (Continued) **1004761805**

Owner/operator telephone: 718-707-5731
Owner/operator email: Not reported
Owner/operator fax: Not reported
Owner/operator extension: Not reported
Legal status: Municipal
Owner/Operator Type: Owner
Owner/Op start date: 01/01/2001
Owner/Op end date: Not reported

Handler Activities Summary:
U.S. importer of hazardous waste: No
Mixed waste (haz. and radioactive): No
Recycler of hazardous waste: No
Transporter of hazardous waste: No
Treater, storer or disposer of HW: No
Underground injection activity: No
On-site burner exemption: No
Furnace exemption: No
Used oil fuel burner: No
Used oil processor: No
User oil refiner: No
Used oil fuel marketer to burner: No
Used oil Specification marketer: No
Used oil transfer facility: No
Used oil transporter: No

Historical Generators:
Date form received by agency: 01/01/2006
Site name: NYCHA - RICHMOND TERRACE HOUSES
Classification: Not a generator, verified

Date form received by agency: 10/09/2000
Site name: NYCHA - RICHMOND TERRACE HOUSES
Classification: Large Quantity Generator

Hazardous Waste Summary:

. Waste code: D000
. Waste name: Not Defined

. Waste code: D008
. Waste name: LEAD

Violation Status: No violations found

FINDS:

Registry ID: 110004565079

Environmental Interest/Information System
RCRAInfo is a national information system that supports the Resource Conservation and Recovery Act (RCRA) program through the tracking of events and activities related to facilities that generate, transport, and treat, store, or dispose of hazardous waste. RCRAInfo allows RCRA program staff to track the notification, permit, compliance, and corrective action activities required under RCRA.

NYCHA - RICHMOND TERRACE HOUSES (Continued) **1004761805**

Click this hyperlink while viewing on your computer to access additional FINDS: detail in the EDR Site Report.

ECHO:

Envid:	1004761805
Registry ID:	110004565079
DFR URL:	http://echo.epa.gov/detailed-facility-report?fid=110004565079

CW553 **NYCHA - RICHMOND TERRACE** **NY MANIFEST** **1009234887**
SSE **71 JERSEY ST** **N/A**
1/8-1/4 **STATEN ISLAND, NY 10301**
0.128 mi.
677 ft. **Site 3 of 3 in cluster CW**

Actual:
41 ft.

Focus Map:
8

NY MANIFEST:

Name:	NYCHA - RICHMOND TERRACE
Address:	71 JERSEY ST
City,State,Zip:	STATEN ISLAND, NY 10301
Country:	USA
EPA ID:	NYP000948109
Facility Status:	Not reported
Location Address 1:	71 JERSEY ST
Code:	BP
Location Address 2:	Not reported
Total Tanks:	Not reported
Location City:	STATEN ISLAND
Location State:	NY
Location Zip:	10301
Location Zip 4:	1422

NY MANIFEST:

EPAID:	NYP000948109
Mailing Name:	NYCHA - RICHMOND TERRACE
Mailing Contact:	ANTHONY SOLOMITA
Mailing Address 1:	23-02 49TH AVE
Mailing Address 2:	Not reported
Mailing City:	LONG ISLAND CITY
Mailing State:	NY
Mailing Zip:	11101
Mailing Zip 4:	4528
Mailing Country:	USA
Mailing Phone:	7187075731

NY MANIFEST:

Document ID:	NJA3093823
Manifest Status:	Not reported
seq:	01
Year:	2000
Trans1 State ID:	S5811
Trans2 State ID:	Not reported
Generator Ship Date:	10/23/2000
Trans1 Recv Date:	10/23/2000
Trans2 Recv Date:	Not reported
TSD Site Recv Date:	10/23/2000
Part A Recv Date:	Not reported
Part B Recv Date:	Not reported

NYCHA - RICHMOND TERRACE (Continued) **1009234887**

Generator EPA ID:	NYP000948109
Trans1 EPA ID:	NJ0000027193
Trans2 EPA ID:	Not reported
TSDF ID 1:	NJD002200046
TSDF ID 2:	Not reported
Manifest Tracking Number:	Not reported
Import Indicator:	Not reported
Export Indicator:	Not reported
Discr Quantity Indicator:	Not reported
Discr Type Indicator:	Not reported
Discr Residue Indicator:	Not reported
Discr Partial Reject Indicator:	Not reported
Discr Full Reject Indicator:	Not reported
Manifest Ref Number:	Not reported
Alt Facility RCRA ID:	Not reported
Alt Facility Sign Date:	Not reported
MGMT Method Type Code:	Not reported
Waste Code:	D002 - NON-LISTED CORROSIVE WASTES
Waste Code:	Not reported
Waste Code:	Not reported
Waste Code:	Not reported
Waste Code:	Not reported
Waste Code:	Not reported
Quantity:	01278
Units:	G - Gallons (liquids only)* (8.3 pounds)
Number of Containers:	001
Container Type:	TT - Cargo tank, tank trucks
Handling Method:	T Chemical, physical, or biological treatment.
Specific Gravity:	01.00

Click this hyperlink while viewing on your computer to access
-1 additional NY MANIFEST: record(s) in the EDR Site Report.

CZ554 **220 MORNING STAR/FRIENDS** **NY LTANKS** **S106703209**
SSE **220 MORNING STAR RD** **N/A**
1/8-1/4 **STATEN ISLAND, NY**
0.129 mi.
683 ft. **Site 1 of 2 in cluster CZ**

Actual:
50 ft.

Focus Map:
6

LTANKS:

Name:	220 MORNING STAR/FRIENDS
Address:	220 MORNING STAR RD
City,State,Zip:	STATEN ISLAND, NY
Spill Number/Closed Date:	8800353 / 1988-05-18
Facility ID:	8800353
Site ID:	63816
Spill Date:	1988-04-11
Spill Cause:	Tank Test Failure
Spill Source:	Gasoline Station or other PBS Facility
Spill Class:	Not reported
Cleanup Ceased:	1988-05-18
SWIS:	4301
Investigator:	SULLIVAN
Referred To:	Not reported
Reported to Dept:	1988-04-11
CID:	Not reported
Water Affected:	Not reported

220 MORNING STAR/FRIENDS (Continued) **S106703209**

Spill Notifier:	Tank Tester
Last Inspection:	Not reported
Recommended Penalty:	False
Meets Standard:	True
UST Involvement:	True
Remediation Phase:	0
Date Entered In Computer:	1988-04-19
Spill Record Last Update:	2004-08-19
Spiller Name:	Not reported
Spiller Company:	FRIENDS AUTO SERVICE
Spiller Address:	220 MORNING STAR
Spiller County:	001
Spiller Contact:	Not reported
Spiller Phone:	Not reported
Spiller Extention:	Not reported
DEC Region:	2
DER Facility ID:	61594
DEC Memo:	""
Remarks:	"1500 GALLON TANK FAILED WITH A LEAK RATE OF -0.218196GPH, WILL ISOLATEAND RETEST."

All TTF:

Facility ID:	8800353
Spill Number:	8800353
Spill Tank Test:	1533630
Site ID:	63816
Tank Number:	Not reported
Tank Size:	0
Material:	0009
EPA UST:	Not reported
UST:	Not reported
Cause:	Not reported
Source:	Not reported
Test Method:	00
Test Method 2:	Unknown
Leak Rate:	.00
Gross Fail:	Not reported
Modified By:	Spills
Last Modified Date:	Not reported

All Materials:

Site ID:	63816
Operable Unit ID:	915990
Operable Unit:	01
Material ID:	570947
Material Code:	0009
Material Name:	gasoline
Case No.:	Not reported
Material FA:	Petroleum
Quantity:	-1.00
Units:	L
Recovered:	.00
Oxygenate:	Not reported

555 North 1/8-1/4 0.130 mi. 684 ft. **CON EDISON**
2245 RICHMOND AVE & DRAPER PL
STATEN ISLAND, NY 10314

RCRA NonGen / NLR **1014396262**
NJ MANIFEST **NYP004184438**
NY MANIFEST

Actual: 10 ft.

Focus Map: 6

RCRA NonGen / NLR:

Date form received by agency:	06/01/2016
Facility name:	CON EDISON
Facility address:	2245 RICHMOND AVE & DRAPER PL STATEN ISLAND, NY 10314
EPA ID:	NYP004184438
Mailing address:	4 IRVING PL, RM 828 NEW YORK, NY 10003
Contact:	MICHAEL BETO
Contact address:	Not reported Not reported
Contact country:	US
Contact telephone:	917-337-5519
Contact email:	Not reported
EPA Region:	02
Classification:	Non-Generator
Description:	Handler: Non-Generators do not presently generate hazardous waste

Handler Activities Summary:

U.S. importer of hazardous waste:	No
Mixed waste (haz. and radioactive):	No
Recycler of hazardous waste:	No
Transporter of hazardous waste:	No
Treater, storer or disposer of HW:	No
Underground injection activity:	No
On-site burner exemption:	No
Furnace exemption:	No
Used oil fuel burner:	No
Used oil processor:	No
User oil refiner:	No
Used oil fuel marketer to burner:	No
Used oil Specification marketer:	No
Used oil transfer facility:	No
Used oil transporter:	No

Historical Generators:

Date form received by agency:	07/17/2009
Site name:	CON EDISON
Classification:	Conditionally Exempt Small Quantity Generator
Violation Status:	No violations found

NJ MANIFEST:

EPA Id:	NYP004184438
Mail Address:	4 IRVING PL, RM 828
Mail City/State/Zip:	NEW YORK, NY 10003
Facility Phone:	Not reported
Emergency Phone:	Not reported
Contact:	MICHAEL BETO
Comments:	Not reported
SIC Code:	Not reported
County:	NY085
Municipal:	Not reported

CON EDISON (Continued) **1014396262**

Previous EPA Id:	Not reported
Gen Flag:	Not reported
Trans Flag:	Not reported
TSDF Flag:	Not reported
Name Change:	Not reported
Date Change:	Not reported

Manifest:

Manifest Number:	000894197GBF
EPA ID:	NYP004184438
Date Shipped:	07/17/2009
TSDF EPA ID:	NJD991291105
Transporter EPA ID:	NJD003812047
Transporter 2 EPA ID:	Not reported
Transporter 3 EPA ID:	Not reported
Transporter 4 EPA ID:	Not reported
Transporter 5 EPA ID:	Not reported
Transporter 6 EPA ID:	Not reported
Transporter 7 EPA ID:	Not reported
Transporter 8 EPA ID:	Not reported
Transporter 9 EPA ID:	Not reported
Transporter 10 EPA ID:	Not reported
Date Trans1 Transported Waste:	07/17/2009
Date Trans2 Transported Waste:	Not reported
Date Trans3 Transported Waste:	Not reported
Date Trans4 Transported Waste:	Not reported
Date Trans5 Transported Waste:	Not reported
Date Trans6 Transported Waste:	Not reported
Date Trans7 Transported Waste:	Not reported
Date Trans8 Transported Waste:	Not reported
Date Trans9 Transported Waste:	Not reported
Date Trans10 Transported Waste:	Not reported
Date TSDF Received Waste:	07/20/2009
TSDF EPA Facility Name:	Not reported
QTY Units:	Not reported
Transporter SEQ ID:	Not reported
Transporter-1 Date:	Not reported
Waste SEQ ID:	Not reported
Waste Type Code 2:	Not reported
Waste Type Code 3:	Not reported
Waste Type Code 4:	Not reported
Waste Type Code 5:	Not reported
Waste Type Code 6:	Not reported
Date Accepted:	Not reported
Manifest Discrepancy Type:	Not reported
Data Entry Number:	Not reported
Was Load Rejected:	NEW YORK, NY 10003
Reason Load Was Rejected:	Not reported

Waste:

Manifest Year:	Not reported
Waste Code:	D008
Hand Code:	H111
Quantity:	150 G

CON EDISON (Continued) **1014396262**

NY MANIFEST:

Name:	CONSOLIDATED EDISON
Address:	2245 RICHMOND AVE & DRAPER PL
City,State,Zip:	STATEN ISLAND, NY 10314
Country:	USA
EPA ID:	NYP004184438
Facility Status:	Not reported
Location Address 1:	2245 RICHMOND AVE
Code:	BP
Location Address 2:	Not reported
Total Tanks:	Not reported
Location City:	STATEN ISLAND
Location State:	NY
Location Zip:	Not reported
Location Zip 4:	Not reported

NY MANIFEST:

EPAID:	NYP004184438
Mailing Name:	CONSOLIDATED EDISON
Mailing Contact:	FRANKLYN MURRAY
Mailing Address 1:	4 IRVING PL RM 828
Mailing Address 2:	Not reported
Mailing City:	NEW YORK
Mailing State:	NY
Mailing Zip:	10003
Mailing Zip 4:	Not reported
Mailing Country:	USA
Mailing Phone:	2124602808

NY MANIFEST:

Document ID:	Not reported
Manifest Status:	Not reported
seq:	Not reported
Year:	2009
Trans1 State ID:	NJD003812047
Trans2 State ID:	Not reported
Generator Ship Date:	07/17/2009
Trans1 Recv Date:	07/17/2009
Trans2 Recv Date:	Not reported
TSD Site Recv Date:	07/20/2009
Part A Recv Date:	Not reported
Part B Recv Date:	Not reported
Generator EPA ID:	NYP004184438
Trans1 EPA ID:	Not reported
Trans2 EPA ID:	Not reported
TSDF ID 1:	NJD991291105
TSDF ID 2:	Not reported
Manifest Tracking Number:	000894197GBF
Import Indicator:	N
Export Indicator:	N
Discr Quantity Indicator:	N
Discr Type Indicator:	N
Discr Residue Indicator:	N
Discr Partial Reject Indicator:	N
Discr Full Reject Indicator:	N
Manifest Ref Number:	Not reported
Alt Facility RCRA ID:	Not reported

CON EDISON (Continued) **1014396262**

Alt Facility Sign Date:	Not reported
MGMT Method Type Code:	H111
Waste Code:	Not reported
Waste Code:	Not reported
Waste Code:	Not reported
Waste Code:	Not reported
Waste Code:	Not reported
Waste Code:	Not reported
Quantity:	150.0
Units:	G - Gallons (liquids only)* (8.3 pounds)
Number of Containers:	1.0
Container Type:	TT - Cargo tank, tank trucks
Handling Method:	T Chemical, physical, or biological treatment.
Specific Gravity:	1.0
Waste Code:	D008
Waste Code 1_2:	Not reported
Waste Code 1_3:	Not reported
Waste Code 1_4:	Not reported
Waste Code 1_5:	Not reported
Waste Code 1_6:	Not reported

Click this hyperlink while viewing on your computer to access
-1 additional NY MANIFEST: record(s) in the EDR Site Report.

CZ556 **MORNINGSTAR AUTO PARTS** **NY UST** **U003069181**
SSE **218 MORNINGSTAR ROAD** **N/A**
1/8-1/4 **STATEN ISLAND, NY 10303**
0.131 mi.
693 ft. **Site 2 of 2 in cluster CZ**

Actual:
50 ft.

Focus Map:
6

UST:

Name:	MORNINGSTAR AUTO PARTS
Address:	218 MORNINGSTAR ROAD
City,State,Zip:	STATEN ISLAND, NY 10303
Id/Status:	2-601633 / Unregulated/Closed
Program Type:	PBS
Region:	STATE
DEC Region:	2
Expiration Date:	N/A
UTM X:	572172.07148
UTM Y:	4498307.16121
Site Type:	Other

Affiliation Records:

Site Id:	23595
Affiliation Type:	Mail Contact
Company Name:	MORNINGSTAR AUTO PARTS
Contact Type:	Not reported
Contact Name:	MARIE VISCIANO
Address1:	218 MORNINGSTAR ROAD
Address2:	Not reported
City:	STATEN ISLAND
State:	NY
Zip Code:	10303
Country Code:	001
Phone:	(718) 448-4100
EMail:	Not reported

MORNINGSTAR AUTO PARTS (Continued) **U003069181**

Fax Number:	Not reported
Modified By:	KXTANG
Date Last Modified:	2006-11-07
Site Id:	23595
Affiliation Type:	Facility Operator
Company Name:	MORNINGSTAR AUTO PARTS
Contact Type:	Not reported
Contact Name:	VISCIANO BROS. AUTO PARTS
Address1:	Not reported
Address2:	Not reported
City:	Not reported
State:	NN
Zip Code:	Not reported
Country Code:	001
Phone:	(718) 448-4100
EMail:	Not reported
Fax Number:	Not reported
Modified By:	KXTANG
Date Last Modified:	2006-11-07
Site Id:	23595
Affiliation Type:	Emergency Contact
Company Name:	VISCIANO BROS. AUTO PARTS
Contact Type:	Not reported
Contact Name:	MARIE VISCIANO
Address1:	Not reported
Address2:	Not reported
City:	Not reported
State:	NN
Zip Code:	Not reported
Country Code:	999
Phone:	(718) 448-4100
EMail:	Not reported
Fax Number:	Not reported
Modified By:	KXTANG
Date Last Modified:	2006-11-07
Site Id:	23595
Affiliation Type:	Facility Owner
Company Name:	VISCIANO BROS. AUTO PARTS
Contact Type:	VP
Contact Name:	MARIE VISCIANO
Address1:	218 MORNINGSTAR ROAD
Address2:	Not reported
City:	STATEN ISLAND
State:	NY
Zip Code:	10303
Country Code:	001
Phone:	(718) 448-4100
EMail:	Not reported
Fax Number:	Not reported
Modified By:	KXTANG
Date Last Modified:	2006-11-07

Tank Info:

MORNINGSTAR AUTO PARTS (Continued) **U003069181**

Tank Number:	T001
Tank ID:	47261
Tank Status:	Closed - Removed
Material Name:	Closed - Removed
Capacity Gallons:	550
Install Date:	Not reported
Date Tank Closed:	06/30/2005
Registered:	True
Tank Location:	Underground
Tank Type:	Steel/carbon steel
Material Code:	0009
Common Name of Substance:	Gasoline
Tightness Test Method:	NN
Date Test:	Not reported
Next Test Date:	Not reported
Pipe Model:	Not reported
Modified By:	KXTANG
Last Modified:	04/14/2017

Equipment Records:

H00 - Tank Leak Detection - None
I00 - Overfill - None
B99 - Tank External Protection - Other
A00 - Tank Internal Protection - None
D02 - Pipe Type - Galvanized Steel
F00 - Pipe External Protection - None
C02 - Pipe Location - Underground/On-ground
G00 - Tank Secondary Containment - None
J02 - Dispenser - Suction Dispenser

Tank Number:	T002
Tank ID:	47262
Tank Status:	Closed - Removed
Material Name:	Closed - Removed
Capacity Gallons:	550
Install Date:	Not reported
Date Tank Closed:	06/30/2005
Registered:	True
Tank Location:	Underground
Tank Type:	Steel/carbon steel
Material Code:	0009
Common Name of Substance:	Gasoline
Tightness Test Method:	NN
Date Test:	Not reported
Next Test Date:	Not reported
Pipe Model:	Not reported
Modified By:	KXTANG
Last Modified:	04/14/2017

Equipment Records:

C02 - Pipe Location - Underground/On-ground
G00 - Tank Secondary Containment - None
J02 - Dispenser - Suction Dispenser
B99 - Tank External Protection - Other
H00 - Tank Leak Detection - None

MORNINGSTAR AUTO PARTS (Continued) **U003069181**

I00 - Overfill - None
A00 - Tank Internal Protection - None
D02 - Pipe Type - Galvanized Steel
F00 - Pipe External Protection - None

Tank Number:	T003
Tank ID:	47263
Tank Status:	Closed - Removed
Material Name:	Closed - Removed
Capacity Gallons:	550
Install Date:	Not reported
Date Tank Closed:	06/30/2005
Registered:	True
Tank Location:	Underground
Tank Type:	Steel/carbon steel
Material Code:	0009
Common Name of Substance:	Gasoline
Tightness Test Method:	NN
Date Test:	Not reported
Next Test Date:	Not reported
Pipe Model:	Not reported
Modified By:	KXTANG
Last Modified:	04/14/2017

Equipment Records:

A00 - Tank Internal Protection - None
H00 - Tank Leak Detection - None
I00 - Overfill - None
D02 - Pipe Type - Galvanized Steel
F00 - Pipe External Protection - None
B99 - Tank External Protection - Other
C02 - Pipe Location - Underground/On-ground
G00 - Tank Secondary Containment - None
J02 - Dispenser - Suction Dispenser

Tank Number:	T004
Tank ID:	47264
Tank Status:	Closed - Removed
Material Name:	Closed - Removed
Capacity Gallons:	550
Install Date:	Not reported
Date Tank Closed:	06/30/2005
Registered:	True
Tank Location:	Underground
Tank Type:	Steel/carbon steel
Material Code:	0009
Common Name of Substance:	Gasoline
Tightness Test Method:	NN
Date Test:	Not reported
Next Test Date:	Not reported
Pipe Model:	Not reported
Modified By:	KXTANG
Last Modified:	04/14/2017

MORNINGSTAR AUTO PARTS (Continued) **U003069181**

Equipment Records:

A00 - Tank Internal Protection - None
H00 - Tank Leak Detection - None
I00 - Overfill - None
D02 - Pipe Type - Galvanized Steel
F00 - Pipe External Protection - None
B99 - Tank External Protection - Other
C02 - Pipe Location - Underground/On-ground
G00 - Tank Secondary Containment - None
J02 - Dispenser - Suction Dispenser

Tank Number:	T005
Tank ID:	47265
Tank Status:	Closed - Removed
Material Name:	Closed - Removed
Capacity Gallons:	550
Install Date:	Not reported
Date Tank Closed:	06/30/2006
Registered:	True
Tank Location:	Underground
Tank Type:	Steel/carbon steel
Material Code:	0009
Common Name of Substance:	Gasoline
Tightness Test Method:	NN
Date Test:	Not reported
Next Test Date:	Not reported
Pipe Model:	Not reported
Modified By:	KXTANG
Last Modified:	04/14/2017

Equipment Records:

B99 - Tank External Protection - Other
A00 - Tank Internal Protection - None
H00 - Tank Leak Detection - None
I00 - Overfill - None
D02 - Pipe Type - Galvanized Steel
F00 - Pipe External Protection - None
C02 - Pipe Location - Underground/On-ground
G00 - Tank Secondary Containment - None
J02 - Dispenser - Suction Dispenser

DA557 **NYC BD OF ED - PORT RICHMOND HIGH SCHOOL** **RCRA-VSQG** **1001961476**
SSE **85 ST JOSEPH AVE** **NY MANIFEST** **NYR000082586**
1/8-1/4 **STATEN ISLAND, NY 10302**
0.132 mi.
696 ft. **Site 1 of 3 in cluster DA**

Actual:
28 ft.

Focus Map:
6

RCRA-VSQG:

Date form received by agency:	01/01/2007
Facility name:	NYC BD OF ED - PORT RICHMOND HIGH SCHOOL
Facility address:	85 ST JOSEPH AVE STATEN ISLAND, NY 10302-1119
EPA ID:	NYR000082586
Mailing address:	ST JOSEPH AVE STATEN ISLAND, NY 10302-1119
Contact:	BERNARD ORLAN

NYC BD OF ED - PORT RICHMOND HIGH SCHOOL (Continued) **1001961476**

Contact address: ST JOSEPH AVE
STATEN ISLAND, NY 10302-1119
Contact country: US
Contact telephone: 718-391-6475
Contact email: Not reported
EPA Region: 02
Classification: Conditionally Exempt Small Quantity Generator
Description: Handler: generates 100 kg or less of hazardous waste per calendar month, and accumulates 1000 kg or less of hazardous waste at any time; or generates 1 kg or less of acutely hazardous waste per calendar month, and accumulates at any time: 1 kg or less of acutely hazardous waste; or 100 kg or less of any residue or contaminated soil, waste or other debris resulting from the cleanup of a spill, into or on any land or water, of acutely hazardous waste; or generates 100 kg or less of any residue or contaminated soil, waste or other debris resulting from the cleanup of a spill, into or on any land or water, of acutely hazardous waste during any calendar month, and accumulates at any time: 1 kg or less of acutely hazardous waste; or 100 kg or less of any residue or contaminated soil, waste or other debris resulting from the cleanup of a spill, into or on any land or water, of acutely hazardous waste

Owner/Operator Summary:
Owner/operator name: NYC BOARD OF EDUCATION
Owner/operator address: 2811 QUEENS PLZ N
LONG ISLAND CITY, NY 11101
Owner/operator country: US
Owner/operator telephone: 718-391-6475
Owner/operator email: Not reported
Owner/operator fax: Not reported
Owner/operator extension: Not reported
Legal status: Municipal
Owner/Operator Type: Owner
Owner/Op start date: Not reported
Owner/Op end date: Not reported

Owner/operator name: NYC BOARD OF EDUCATION
Owner/operator address: 2811 QUEENS PLZ N
LONG ISLAND CITY, NY 11101
Owner/operator country: US
Owner/operator telephone: 718-391-6475
Owner/operator email: Not reported
Owner/operator fax: Not reported
Owner/operator extension: Not reported
Legal status: Municipal
Owner/Operator Type: Operator
Owner/Op start date: Not reported
Owner/Op end date: Not reported

Handler Activities Summary:
U.S. importer of hazardous waste: No
Mixed waste (haz. and radioactive): No
Recycler of hazardous waste: No
Transporter of hazardous waste: No
Treater, storer or disposer of HW: No
Underground injection activity: No

NYC BD OF ED - PORT RICHMOND HIGH SCHOOL (Continued) **1001961476**

On-site burner exemption: No
Furnace exemption: No
Used oil fuel burner: No
Used oil processor: No
User oil refiner: No
Used oil fuel marketer to burner: No
Used oil Specification marketer: No
Used oil transfer facility: No
Used oil transporter: No

Historical Generators:
Date form received by agency: 01/01/2006
Site name: NYC BD OF ED - PORT RICHMOND HIGH SCHOOL
Classification: Conditionally Exempt Small Quantity Generator

Date form received by agency: 12/21/1999
Site name: NYC BD OF ED - PORT RICHMOND HIGH SCHOOL
Classification: Small Quantity Generator

Hazardous Waste Summary:

. Waste code: D001
. Waste name: IGNITABLE WASTE

. Waste code: D002
. Waste name: CORROSIVE WASTE

Violation Status: No violations found

NY MANIFEST:
Name: PORT RICHMOND HIGH SCHOOL
Address: 85 ST JOSEPH AVE
City,State,Zip: STATEN ISLAND, NY 10302-1119
Country: USA
EPA ID: NYR000082586
Facility Status: Not reported
Location Address 1: 85TH ST & JOSEPHS AVE
Code: BP
Location Address 2: Not reported
Total Tanks: Not reported
Location City: STATEN ISLAND
Location State: NY
Location Zip: 10302
Location Zip 4: Not reported

NY MANIFEST:
EPAID: NYR000082586
Mailing Name: PORT RICHMOND HIGH SCHOOL
Mailing Contact: RANDY BARBARAJH
Mailing Address 1: 85TH ST & JOSEPHS AVE
Mailing Address 2: Not reported
Mailing City: STATEN ISLAND
Mailing State: NY
Mailing Zip: 10302
Mailing Zip 4: Not reported
Mailing Country: USA
Mailing Phone: 7187208534

NYC BD OF ED - PORT RICHMOND HIGH SCHOOL (Continued) **1001961476**

NY MANIFEST:

Document ID:	Not reported
Manifest Status:	Not reported
seq:	Not reported
Year:	2016
Trans1 State ID:	MAC300016672
Trans2 State ID:	Not reported
Generator Ship Date:	08/25/2016
Trans1 Recv Date:	08/25/2016
Trans2 Recv Date:	Not reported
TSD Site Recv Date:	08/26/2016
Part A Recv Date:	Not reported
Part B Recv Date:	Not reported
Generator EPA ID:	NYR000082586
Trans1 EPA ID:	Not reported
Trans2 EPA ID:	Not reported
TSDF ID 1:	NYD077444263
TSDF ID 2:	Not reported
Manifest Tracking Number:	009436791FLE
Import Indicator:	N
Export Indicator:	N
Discr Quantity Indicator:	N
Discr Type Indicator:	N
Discr Residue Indicator:	N
Discr Partial Reject Indicator:	N
Discr Full Reject Indicator:	N
Manifest Ref Number:	Not reported
Alt Facility RCRA ID:	Not reported
Alt Facility Sign Date:	Not reported
MGMT Method Type Code:	H141
Waste Code:	Not reported
Waste Code:	Not reported
Waste Code:	Not reported
Waste Code:	Not reported
Waste Code:	Not reported
Waste Code:	Not reported
Quantity:	47
Units:	P - Pounds
Number of Containers:	1
Container Type:	DF - Fiberboard or plastic drums (glass)
Handling Method:	T Chemical, physical, or biological treatment.
Specific Gravity:	1
Waste Code:	D002
Waste Code 1_2:	Not reported
Waste Code 1_3:	Not reported
Waste Code 1_4:	Not reported
Waste Code 1_5:	Not reported
Waste Code 1_6:	Not reported

Click this hyperlink while viewing on your computer to access
-1 additional NY MANIFEST: record(s) in the EDR Site Report.

DA558 **PORT RICHMOND HS** **NY MANIFEST** **1009231204**
SSE **85TH SAINT JOSEPHS AVE** **N/A**
1/8-1/4 **STATEN ISLAND, NY 10302**
0.132 mi.
696 ft. **Site 2 of 3 in cluster DA**

Actual:
28 ft.

Focus Map:
6

NY MANIFEST:

Name:	PORT RICHMOND HS
Address:	85TH SAINT JOSEPHS AVE
City,State,Zip:	STATEN ISLAND, NY 10302
Country:	USA
EPA ID:	NYP000008286
Facility Status:	Not reported
Location Address 1:	85TH SAINT JOSEPHS AVE
Code:	BP
Location Address 2:	Not reported
Total Tanks:	Not reported
Location City:	STATEN ISLAND
Location State:	NY
Location Zip:	10302
Location Zip 4:	Not reported

NY MANIFEST:

EPAID:	NYP000008286
Mailing Name:	PORT RICHMOND HS
Mailing Contact:	ALAN ASCHER
Mailing Address 1:	85TH SAINT JOSEPHS AVE
Mailing Address 2:	Not reported
Mailing City:	STATEN ISLAND
Mailing State:	NY
Mailing Zip:	10302
Mailing Zip 4:	Not reported
Mailing Country:	USA
Mailing Phone:	7182733600

NY MANIFEST:

Document ID:	NYG5225211
Manifest Status:	Not reported
seq:	Not reported
Year:	2005
Trans1 State ID:	NYD049178296
Trans2 State ID:	Not reported
Generator Ship Date:	11/16/2005
Trans1 Recv Date:	11/16/2005
Trans2 Recv Date:	Not reported
TSD Site Recv Date:	12/12/2005
Part A Recv Date:	Not reported
Part B Recv Date:	Not reported
Generator EPA ID:	NYP000008286
Trans1 EPA ID:	68699ANNY
Trans2 EPA ID:	Not reported
TSDF ID 1:	CDX480000000
TSDF ID 2:	Not reported
Manifest Tracking Number:	Not reported
Import Indicator:	Not reported
Export Indicator:	Not reported
Discr Quantity Indicator:	Not reported
Discr Type Indicator:	Not reported
Discr Residue Indicator:	Not reported

PORT RICHMOND HS (Continued) **1009231204**

Discr Partial Reject Indicator:	Not reported
Discr Full Reject Indicator:	Not reported
Manifest Ref Number:	Not reported
Alt Facility RCRA ID:	Not reported
Alt Facility Sign Date:	Not reported
MGMT Method Type Code:	Not reported
Waste Code:	D009 - MERCURY 0.2 MG/L TCLP
Waste Code:	Not reported
Waste Code:	Not reported
Waste Code:	Not reported
Waste Code:	Not reported
Waste Code:	Not reported
Quantity:	00020
Units:	P - Pounds
Number of Containers:	001
Container Type:	DF - Fiberboard or plastic drums (glass)
Handling Method:	R Material recovery of more than 75 percent of the total material.
Specific Gravity:	01.00

Click this hyperlink while viewing on your computer to access
-1 additional NY MANIFEST: record(s) in the EDR Site Report.

DA559 **PORT RICHMOND HS - S.I. R445** **NY AST** **A100412809**
SSE **85 ST. JOSEPHS AVENUE** **N/A**
1/8-1/4 **STATEN ISLAND, NY 10302**
0.132 mi.
696 ft. **Site 3 of 3 in cluster DA**

Actual:
28 ft.

Focus Map:
6

AST:

Name:	PORT RICHMOND HS - S.I. R445
Address:	85 ST. JOSEPHS AVENUE
City,State,Zip:	STATEN ISLAND, NY 10302
Region:	STATE
DEC Region:	2
Site Status:	Active
Facility Id:	2-351229
Program Type:	PBS
UTM X:	572485.43750
UTM Y:	4498453.50000
Expiration Date:	06/28/2023
Site Type:	School

Affiliation Records:

Site Id:	17334
Affiliation Type:	Facility Owner
Company Name:	NEW YORK CITY DEPARTMENT OF EDUCATION
Contact Type:	MANAGER, FUEL DIVISION
Contact Name:	MUNENDRA SHARMA
Address1:	44-36 VERNON BOULEVARD
Address2:	Not reported
City:	LONG ISLAND CITY
State:	NY
Zip Code:	11101
Country Code:	001
Phone:	(718) 349-5752
EMail:	Not reported
Fax Number:	Not reported

PORT RICHMOND HS - S.I. R445 (Continued) **A100412809**

Modified By:	ACDANIEL
Date Last Modified:	2018-07-17
Site Id:	17334
Affiliation Type:	Mail Contact
Company Name:	NEW YORK CITY DEPARTMENT OF EDUCATION
Contact Type:	Not reported
Contact Name:	MUNENDRA SHARMA
Address1:	FIELD OPERATIONS - FUEL DIVISION
Address2:	44-36 VERNON BOULEVARD
City:	LONG ISLAND CITY
State:	NY
Zip Code:	11101
Country Code:	001
Phone:	(718) 349-5752
EMail:	MSHARMA@SCHOOLS.NYC.GOV
Fax Number:	Not reported
Modified By:	MFLEONAR
Date Last Modified:	2018-04-10
Site Id:	17334
Affiliation Type:	Facility Operator
Company Name:	PORT RICHMOND HS - S.I. R445
Contact Type:	Not reported
Contact Name:	ROBERT CALAMIA
Address1:	Not reported
Address2:	Not reported
City:	Not reported
State:	NN
Zip Code:	Not reported
Country Code:	001
Phone:	(718) 420-2100
EMail:	Not reported
Fax Number:	Not reported
Modified By:	MFLEONAR
Date Last Modified:	2018-03-29
Site Id:	17334
Affiliation Type:	Emergency Contact
Company Name:	NEW YORK CITY DEPARTMENT OF EDUCATION
Contact Type:	Not reported
Contact Name:	KEN MAHADEO
Address1:	Not reported
Address2:	Not reported
City:	Not reported
State:	NN
Zip Code:	Not reported
Country Code:	999
Phone:	(646) 210-7918
EMail:	Not reported
Fax Number:	Not reported
Modified By:	JSMACRI
Date Last Modified:	2018-12-06

Tank Info:

Tank Number:	001

PORT RICHMOND HS - S.I. R445 (Continued) **A100412809**

Tank Id: 33975
Material Code: 0001
Common Name of Substance: #2 Fuel Oil (On-Site Consumption)

Equipment Records:

A00 - Tank Internal Protection - None
B01 - Tank External Protection - Painted/Asphalt Coating
D01 - Pipe Type - Steel/Carbon Steel/Iron
F01 - Pipe External Protection - Painted/Asphalt Coating
K00 - Spill Prevention - None
E00 - Piping Secondary Containment - None
I04 - Overfill - Product Level Gauge (A/G)
H06 - Tank Leak Detection - Impervious Barrier/Concrete Pad (A/G)
L00 - Piping Leak Detection - None
G02 - Tank Secondary Containment - Vault (w/access)
I05 - Overfill - Vent Whistle
C03 - Pipe Location - Aboveground/Underground Combination
J02 - Dispenser - Suction Dispenser

Tank Location: Aboveground - on saddles, legs, racks, etc.... Tank bottom is elevated above grade or tank pad, allowing visual inspection.
Tank Type: Steel/Carbon Steel/Iron
Tank Status: In Service
Pipe Model: Not reported
Install Date: 02/05/1963
Capacity Gallons: 11500
Tightness Test Method: -
Date Test: Not reported
Next Test Date: Not reported
Date Tank Closed: Not reported
Register: True
Modified By: MFLEONAR
Last Modified: 03/29/2018
Material Name: #2 fuel oil (on-site consumption)

Tank Number: 002
Tank Id: 33976
Material Code: 0001
Common Name of Substance: #2 Fuel Oil (On-Site Consumption)

Equipment Records:

A00 - Tank Internal Protection - None
B01 - Tank External Protection - Painted/Asphalt Coating
D01 - Pipe Type - Steel/Carbon Steel/Iron
F01 - Pipe External Protection - Painted/Asphalt Coating
K00 - Spill Prevention - None
E00 - Piping Secondary Containment - None
G02 - Tank Secondary Containment - Vault (w/access)
I05 - Overfill - Vent Whistle
I04 - Overfill - Product Level Gauge (A/G)
H06 - Tank Leak Detection - Impervious Barrier/Concrete Pad (A/G)
L00 - Piping Leak Detection - None
C03 - Pipe Location - Aboveground/Underground Combination
J02 - Dispenser - Suction Dispenser

Tank Location: Aboveground - on saddles, legs, racks, etc.... Tank bottom is elevated above grade or tank pad, allowing visual inspection.

PORT RICHMOND HS - S.I. R445 (Continued) **A100412809**

Tank Type:	Steel/Carbon Steel/Iron
Tank Status:	In Service
Pipe Model:	Not reported
Install Date:	02/05/1963
Capacity Gallons:	11500
Tightness Test Method:	-
Date Test:	Not reported
Next Test Date:	Not reported
Date Tank Closed:	Not reported
Register:	True
Modified By:	MFLEONAR
Last Modified:	03/29/2018
Material Name:	#2 fuel oil (on-site consumption)

Tank Number:	003
Tank Id:	259731

Equipment Records:

G02 - Tank Secondary Containment - Vault (w/access)
H06 - Tank Leak Detection - Impervious Barrier/Concrete Pad (A/G)
L00 - Piping Leak Detection - None
A00 - Tank Internal Protection - None
B01 - Tank External Protection - Painted/Asphalt Coating
D01 - Pipe Type - Steel/Carbon Steel/Iron
F01 - Pipe External Protection - Painted/Asphalt Coating
K00 - Spill Prevention - None
E00 - Piping Secondary Containment - None
I04 - Overfill - Product Level Gauge (A/G)
C03 - Pipe Location - Aboveground/Underground Combination
J02 - Dispenser - Suction Dispenser

Tank Location:	Aboveground - on saddles, legs, racks, etc.... Tank bottom is elevated above grade or tank pad, allowing visual inspection.
Tank Type:	Steel/Carbon Steel/Iron
Tank Status:	In Service
Pipe Model:	Not reported
Install Date:	02/05/1963
Capacity Gallons:	275
Tightness Test Method:	-
Date Test:	Not reported
Next Test Date:	Not reported
Date Tank Closed:	Not reported
Register:	True
Modified By:	MFLEONAR
Last Modified:	03/29/2018
Material Name:	diesel

Tank Number:	004
Tank Id:	259732

Equipment Records:

A00 - Tank Internal Protection - None
B01 - Tank External Protection - Painted/Asphalt Coating
D01 - Pipe Type - Steel/Carbon Steel/Iron
F01 - Pipe External Protection - Painted/Asphalt Coating
K00 - Spill Prevention - None
E00 - Piping Secondary Containment - None

PORT RICHMOND HS - S.I. R445 (Continued) **A100412809**

J02 - Dispenser - Suction Dispenser
G01 - Tank Secondary Containment - Diking (Aboveground)
H06 - Tank Leak Detection - Impervious Barrier/Concrete Pad (A/G)
L00 - Piping Leak Detection - None
C01 - Pipe Location - Aboveground
I04 - Overfill - Product Level Gauge (A/G)

Tank Location:	Aboveground - on saddles, legs, racks, etc.... Tank bottom is elevated above grade or tank pad, allowing visual inspection.
Tank Type:	Steel/Carbon Steel/Iron
Tank Status:	In Service
Pipe Model:	Not reported
Install Date:	02/05/1963
Capacity Gallons:	50
Tightness Test Method:	-
Date Test:	Not reported
Next Test Date:	Not reported
Date Tank Closed:	Not reported
Register:	True
Modified By:	MFLEONAR
Last Modified:	03/29/2018
Material Name:	diesel

DB560 **CON EDISON TRENCH: N/A** **RCRA NonGen / NLR** **1016677464**
NNW **RICHMOND TER & JOHN ST** **FINDS** **NYP004310843**
1/8-1/4 **STATEN ISLAND, NY 10302** **ECHO**
0.132 mi.
698 ft. **Site 1 of 2 in cluster DB**

Actual:
9 ft.

Focus Map:
6

RCRA NonGen / NLR:

Date form received by agency:	06/10/2013
Facility name:	CON EDISON TRENCH: N/A
Facility address:	RICHMOND TER & JOHN ST STATEN ISLAND, NY 10302
EPA ID:	NYP004310843
Mailing address:	VING PL, RM 828 NEW YORK, NY 10003
Contact:	FRANCIS DONOHUE
Contact address:	Not reported Not reported
Contact country:	Not reported
Contact telephone:	917-440-3061
Contact email:	Not reported
EPA Region:	02
Classification:	Non-Generator
Description:	Handler: Non-Generators do not presently generate hazardous waste

Handler Activities Summary:

U.S. importer of hazardous waste:	No
Mixed waste (haz. and radioactive):	No
Recycler of hazardous waste:	No
Transporter of hazardous waste:	No
Treater, storer or disposer of HW:	No
Underground injection activity:	No
On-site burner exemption:	No
Furnace exemption:	No
Used oil fuel burner:	No
Used oil processor:	No

CON EDISON TRENCH: N/A (Continued) **1016677464**

User oil refiner: No
Used oil fuel marketer to burner: No
Used oil Specification marketer: No
Used oil transfer facility: No
Used oil transporter: No

Historical Generators:
Date form received by agency: 05/10/2013
Site name: CON EDISON TRENCH: N/A
Classification: Conditionally Exempt Small Quantity Generator

Violation Status: No violations found

FINDS:

Registry ID: 110058874981

Environmental Interest/Information System
RCRAInfo is a national information system that supports the Resource Conservation and Recovery Act (RCRA) program through the tracking of events and activities related to facilities that generate, transport, and treat, store, or dispose of hazardous waste. RCRAInfo allows RCRA program staff to track the notification, permit, compliance, and corrective action activities required under RCRA.

Click this hyperlink while viewing on your computer to access additional FINDS: detail in the EDR Site Report.

ECHO:
Envid: 1016677464
Registry ID: 110058874981
DFR URL: http://echo.epa.gov/detailed-facility-report?fid=110058874981

DB561 **BELL ATLANTIC-NY** **NY MANIFEST** **S109064585**
NNW **RICHMOND TER & JOHN ST MH** **N/A**
1/8-1/4 **STATEN ISLAND, NY**
0.132 mi.
699 ft. **Site 2 of 2 in cluster DB**

Actual:
9 ft.

Focus Map:
6

NY MANIFEST:
Name: BELL ATLANTIC-NY
Address: RICHMOND TER & JOHN ST MH
City,State,Zip: STATEN ISLAND, NY
Country: USA
EPA ID: NYP000942359
Facility Status: Not reported
Location Address 1: RICHMOND TER & JOHN ST MH
Code: BP
Location Address 2: Not reported
Total Tanks: Not reported
Location City: STATEN ISLAND
Location State: NY
Location Zip: Not reported
Location Zip 4: Not reported

NY MANIFEST:
EPAID: NYP000942359

BELL ATLANTIC-NY (Continued) **S109064585**

Mailing Name:	BELL ATLANTIC-NY
Mailing Contact:	Not reported
Mailing Address 1:	Not reported
Mailing Address 2:	Not reported
Mailing City:	Not reported
Mailing State:	Not reported
Mailing Zip:	Not reported
Mailing Zip 4:	Not reported
Mailing Country:	Not reported
Mailing Phone:	Not reported

Click this hyperlink while viewing on your computer to access
-1 additional NY MANIFEST: record(s) in the EDR Site Report.

CN562 **GME REALTY, LLC.** **NY AST** **U003386491**
WSW **273 SAINT MARKS PL** **N/A**
1/8-1/4 **STATEN ISLAND, NY 10301**
0.134 mi.
708 ft. **Site 6 of 6 in cluster CN**

Actual:
103 ft.

Focus Map:
9

AST:

Name:	GME REALTY, LLC.
Address:	273 SAINT MARKS PL
City,State,Zip:	STATEN ISLAND, NY 10301
Region:	STATE
DEC Region:	2
Site Status:	Active
Facility Id:	2-096377
Program Type:	PBS
UTM X:	577873.42300
UTM Y:	4499573.80183
Expiration Date:	05/21/2024
Site Type:	Apartment Building/Office Building

Affiliation Records:

Site Id:	2726
Affiliation Type:	Mail Contact
Company Name:	GME REALTY, LLC.
Contact Type:	Not reported
Contact Name:	GME REALTY, LLC.
Address1:	596 BAY ST
Address2:	Not reported
City:	STATEN ISLAND
State:	NY
Zip Code:	10304
Country Code:	001
Phone:	(646) 491-3566
EMail:	E.KOSOVRASTI@GMAIL.COM
Fax Number:	Not reported
Modified By:	JSMACRI
Date Last Modified:	2019-04-09

Site Id:	2726
Affiliation Type:	Facility Owner
Company Name:	GME REALTY, LLC.
Contact Type:	PRESIDENT
Contact Name:	GME REALTY, LLC

GME REALTY, LLC. (Continued) **U003386491**

Address1:	596 BAY ST
Address2:	Not reported
City:	STATEN ISLAND
State:	NY
Zip Code:	1030
Country Code:	001
Phone:	(646) 491-3566
EMail:	Not reported
Fax Number:	Not reported
Modified By:	JSMACRI
Date Last Modified:	2019-04-09

Site Id:	2726
Affiliation Type:	Facility Operator
Company Name:	273 ST MARKS PL
Contact Type:	Not reported
Contact Name:	ALEXANDER DELEON
Address1:	Not reported
Address2:	Not reported
City:	Not reported
State:	NN
Zip Code:	Not reported
Country Code:	001
Phone:	(646) 752-5145
EMail:	Not reported
Fax Number:	Not reported
Modified By:	JSMACRI
Date Last Modified:	2019-04-09

Site Id:	2726
Affiliation Type:	Emergency Contact
Company Name:	ST MARKS REALTY ASSOC LLC
Contact Type:	Not reported
Contact Name:	ALEXANDER DELEON
Address1:	Not reported
Address2:	Not reported
City:	Not reported
State:	NN
Zip Code:	Not reported
Country Code:	999
Phone:	(646) 752-5145 THOMAS
EMail:	Not reported
Fax Number:	Not reported
Modified By:	JSMACRI
Date Last Modified:	2019-04-09

Tank Info:

Tank Number:	001
Tank Id:	10077
Material Code:	0001
Common Name of Substance:	#2 Fuel Oil (On-Site Consumption)

Equipment Records:

A00 - Tank Internal Protection - None
L09 - Piping Leak Detection - Exempt Suction Piping

GME REALTY, LLC. (Continued) **U003386491**

H00 - Tank Leak Detection - None
D02 - Pipe Type - Galvanized Steel
F00 - Pipe External Protection - None
B00 - Tank External Protection - None
C00 - Pipe Location - No Piping
I04 - Overfill - Product Level Gauge (A/G)
G00 - Tank Secondary Containment - None
J02 - Dispenser - Suction Dispenser

Tank Location:	Aboveground - contact with soil.... Tank bottom rests on soil, allowing no visual inspection.
Tank Type:	Steel/Carbon Steel/Iron
Tank Status:	In Service
Pipe Model:	Not reported
Install Date:	01/01/1988
Capacity Gallons:	3000
Tightness Test Method:	NN
Date Test:	Not reported
Next Test Date:	Not reported
Date Tank Closed:	Not reported
Register:	True
Modified By:	MSBAPTIS
Last Modified:	04/14/2017
Material Name:	#2 fuel oil (on-site consumption)

DC563 **NYC-DCAS STATEN ISLAND COURTHOUSE** **NY UST** **U004220627**
WSW **26 CENTRAL AVE.** **N/A**
1/8-1/4 **STATEN ISLAND, NY 10301**
0.135 mi.
711 ft. **Site 1 of 2 in cluster DC**

Actual:
85 ft.

Focus Map:
9

UST:

Name:	NYC-DCAS STATEN ISLAND COURTHOUSE
Address:	26 CENTRAL AVE.
City,State,Zip:	STATEN ISLAND, NY 10301
Id/Status:	2-612175 / Active
Program Type:	PBS
Region:	STATE
DEC Region:	2
Expiration Date:	03/10/2020
UTM X:	578041.95947
UTM Y:	4499307.31165
Site Type:	Municipality (Incl. Waste Water Treatment Plants, Utilities, Swimming Pools, etc.)

Affiliation Records:

Site Id:	491482
Affiliation Type:	Facility Owner
Company Name:	NYC DCAS
Contact Type:	ASSISTANT COMMISSIONER/CHIEF ENGINEER
Contact Name:	JOSEPH WAGNER, P.E.
Address1:	1 CENTRE STREET, 20TH SOUTH
Address2:	Not reported
City:	NEW YORK
State:	NY
Zip Code:	10007
Country Code:	001
Phone:	(212) 386-0481
EMail:	Not reported
Fax Number:	Not reported

NYC-DCAS STATEN ISLAND COURTHOUSE (Continued) **U004220627**

Modified By:	NTFREEMA
Date Last Modified:	2015-04-02
Site Id:	491482
Affiliation Type:	Mail Contact
Company Name:	NYC DCAS
Contact Type:	Not reported
Contact Name:	JOSEPH WAGNER P. E
Address1:	1 CENTRE STREET
Address2:	20TH SOUTH
City:	NY
State:	NY
Zip Code:	10007
Country Code:	001
Phone:	(212) 386-0481
EMail:	JWAGNER@DCAS.NYC.GOV
Fax Number:	Not reported
Modified By:	NTFREEMA
Date Last Modified:	2015-04-02
Site Id:	491482
Affiliation Type:	Facility Operator
Company Name:	NYC-DCAS STATEN ISLAND COURTHOUSE
Contact Type:	Not reported
Contact Name:	FRANK SALZILLO
Address1:	Not reported
Address2:	Not reported
City:	Not reported
State:	NN
Zip Code:	Not reported
Country Code:	001
Phone:	N/A
EMail:	Not reported
Fax Number:	Not reported
Modified By:	MSBAPTIS
Date Last Modified:	2014-02-07
Site Id:	491482
Affiliation Type:	Emergency Contact
Company Name:	NYC DCAS
Contact Type:	Not reported
Contact Name:	DARIO VAZQUEZ
Address1:	Not reported
Address2:	Not reported
City:	Not reported
State:	NN
Zip Code:	Not reported
Country Code:	999
Phone:	(212) 693-1881
EMail:	Not reported
Fax Number:	Not reported
Modified By:	NTFREEMA
Date Last Modified:	2015-04-02

Tank Info:

Tank Number:	01

NYC-DCAS STATEN ISLAND COURTHOUSE (Continued) **U004220627**

Tank ID:	251094
Tank Status:	In Service
Material Name:	In Service
Capacity Gallons:	8000
Install Date:	03/10/2010
Date Tank Closed:	Not reported
Registered:	True
Tank Location:	Underground
Tank Type:	Equivalent technology
Tightness Test Method:	NN
Date Test:	Not reported
Next Test Date:	Not reported
Pipe Model:	Not reported
Modified By:	NTFREEMA
Last Modified:	04/14/2017

Equipment Records:

I02 - Overfill - High Level Alarm
B04 - Tank External Protection - Fiberglass
D06 - Pipe Type - Fiberglass Reinforced Plastic (FRP)
A03 - Tank Internal Protection - Fiberglass Liner (FRP)
K00 - Spill Prevention - None
E04 - Piping Secondary Containment - Double walled UG
H01 - Tank Leak Detection - Interstitial - Electronic Monitoring
L01 - Piping Leak Detection - Interstitial - Electronic Monitoring
F04 - Pipe External Protection - Fiberglass
J05 - Dispenser - On Site Heating System (Supply/Return)
C03 - Pipe Location - Aboveground/Underground Combination
G04 - Tank Secondary Containment - Double-Walled (Underground)

DC564 **NYC-DCAS STATEN ISLAND COURTHOUSE** **NY AST** **A100386214**
WSW **26 CENTRAL AVE.** **N/A**
1/8-1/4 **STATEN ISLAND, NY 10301**
0.135 mi.
711 ft. **Site 2 of 2 in cluster DC**

Actual:
85 ft.

Focus Map:
9

AST:

Name:	NYC-DCAS STATEN ISLAND COURTHOUSE
Address:	26 CENTRAL AVE.
City,State,Zip:	STATEN ISLAND, NY 10301
Region:	STATE
DEC Region:	2
Site Status:	Active
Facility Id:	2-612175
Program Type:	PBS
UTM X:	578041.95947
UTM Y:	4499307.31165
Expiration Date:	03/10/2020
Site Type:	Municipality (Incl. Waste Water Treatment Plants, Utilities, Swimming Pools, etc.)

Affiliation Records:

Site Id:	491482
Affiliation Type:	Facility Owner
Company Name:	NYC DCAS
Contact Type:	ASSISTANT COMMISSIONER/CHIEF ENGINEER
Contact Name:	JOSEPH WAGNER, P.E.
Address1:	1 CENTRE STREET, 20TH SOUTH
Address2:	Not reported
City:	NEW YORK

NYC-DCAS STATEN ISLAND COURTHOUSE (Continued) **A100386214**

State:	NY
Zip Code:	10007
Country Code:	001
Phone:	(212) 386-0481
EMail:	Not reported
Fax Number:	Not reported
Modified By:	NTFREEMA
Date Last Modified:	2015-04-02

Site Id:	491482
Affiliation Type:	Mail Contact
Company Name:	NYC DCAS
Contact Type:	Not reported
Contact Name:	JOSEPH WAGNER P. E
Address1:	1 CENTRE STREET
Address2:	20TH SOUTH
City:	NY
State:	NY
Zip Code:	10007
Country Code:	001
Phone:	(212) 386-0481
EMail:	JWAGNER@DCAS.NYC.GOV
Fax Number:	Not reported
Modified By:	NTFREEMA
Date Last Modified:	2015-04-02

Site Id:	491482
Affiliation Type:	Facility Operator
Company Name:	NYC-DCAS STATEN ISLAND COURTHOUSE
Contact Type:	Not reported
Contact Name:	FRANK SALZILLO
Address1:	Not reported
Address2:	Not reported
City:	Not reported
State:	NN
Zip Code:	Not reported
Country Code:	001
Phone:	N/A
EMail:	Not reported
Fax Number:	Not reported
Modified By:	MSBAPTIS
Date Last Modified:	2014-02-07

Site Id:	491482
Affiliation Type:	Emergency Contact
Company Name:	NYC DCAS
Contact Type:	Not reported
Contact Name:	DARIO VAZQUEZ
Address1:	Not reported
Address2:	Not reported
City:	Not reported
State:	NN
Zip Code:	Not reported
Country Code:	999
Phone:	(212) 693-1881
EMail:	Not reported
Fax Number:	Not reported

NYC-DCAS STATEN ISLAND COURTHOUSE (Continued) **A100386214**

Modified By: NTFREEMA
Date Last Modified: 2015-04-02

Tank Info:

Tank Number: 02
Tank Id: 251095

Equipment Records:

A01 - Tank Internal Protection - Epoxy Liner
K01 - Spill Prevention - Catch Basin
J06 - Dispenser - Tank Mounted Dispenser
L00 - Piping Leak Detection - None
B01 - Tank External Protection - Painted/Asphalt Coating
D01 - Pipe Type - Steel/Carbon Steel/Iron
F01 - Pipe External Protection - Painted/Asphalt Coating
I01 - Overfill - Float Vent Valve
C03 - Pipe Location - Aboveground/Underground Combination
E12 - Piping Secondary Containment - Double-Walled (AG only)
G12 - Tank Secondary Containment - Double-Walled (AG only)
H05 - Tank Leak Detection - In-Tank System (ATG)

Tank Location: Aboveground - on saddles, legs, racks, etc.... Tank bottom is elevated above grade or tank pad, allowing visual inspection.
Tank Type: Steel/Carbon Steel/Iron
Tank Status: In Service
Pipe Model: Not reported
Install Date: 03/10/2010
Capacity Gallons: 2000
Tightness Test Method: NN
Date Test: Not reported
Next Test Date: Not reported
Date Tank Closed: Not reported
Register: True
Modified By: NTFREEMA
Last Modified: 04/14/2017
Material Name: biodiesel (heating, on-site consumption)

CT565 **CON EDISON - TRANSFORMER MANHOLE 210** **RCRA-LQG** **1024891021**
South **143 NEW ST** **NYP005064431**
1/8-1/4 **STATEN ISLAND, NY 10302**
0.135 mi.
714 ft. **Site 2 of 4 in cluster CT**

Actual:
33 ft.

Focus Map:
7

RCRA-LQG:
Date form received by agency: 04/10/2018
Facility name: CON EDISON - TRANSFORMER MANHOLE 210
Facility address: 143 NEW ST
STATEN ISLAND, NY 10302
EPA ID: NYP005064431
Mailing address: IRVING PLACE, 15TH FL NE
NEW YORK, NY 10003
Contact: ALYSSA SOTTO
Contact address: IRVING PLACE, 15TH FL NE
NEW YORK, NY 10003
Contact country: US
Contact telephone: 212-460-2757
Contact email: SOTTOA@CONED.COM
EPA Region: 02

CON EDISON - TRANSFORMER MANHOLE 210 (Continued) **1024891021**

Classification: Large Quantity Generator
Description: Handler: generates 1,000 kg or more of hazardous waste during any calendar month; or generates more than 1 kg of acutely hazardous waste during any calendar month; or generates more than 100 kg of any residue or contaminated soil, waste or other debris resulting from the cleanup of a spill, into or on any land or water, of acutely hazardous waste during any calendar month; or generates 1 kg or less of acutely hazardous waste during any calendar month, and accumulates more than 1 kg of acutely hazardous waste at any time; or generates 100 kg or less of any residue or contaminated soil, waste or other debris resulting from the cleanup of a spill, into or on any land or water, of acutely hazardous waste during any calendar month, and accumulates more than 100 kg of that material at any time

Owner/Operator Summary:
Owner/operator name: CONSOLIDATED EDISON COMPANY OF NY, INC.
Owner/operator address: IRVING PLACE
NEW YORK, NY 10003
Owner/operator country: US
Owner/operator telephone: 212-460-2757
Owner/operator email: Not reported
Owner/operator fax: Not reported
Owner/operator extension: Not reported
Legal status: Private
Owner/Operator Type: Owner
Owner/Op start date: 04/12/2017
Owner/Op end date: Not reported

Owner/operator name: CONSOLIDATED EDISON COMPANY OF NY, INC.
Owner/operator address: IRVING PLACE
NEW YORK, NY 10003
Owner/operator country: US
Owner/operator telephone: 212-460-2757
Owner/operator email: Not reported
Owner/operator fax: Not reported
Owner/operator extension: Not reported
Legal status: Private
Owner/Operator Type: Operator
Owner/Op start date: 04/12/2017
Owner/Op end date: Not reported

Handler Activities Summary:
U.S. importer of hazardous waste: No
Mixed waste (haz. and radioactive): No
Recycler of hazardous waste: No
Transporter of hazardous waste: No
Treater, storer or disposer of HW: No
Underground injection activity: No
On-site burner exemption: No
Furnace exemption: No
Used oil fuel burner: No
Used oil processor: No
User oil refiner: No
Used oil fuel marketer to burner: No
Used oil Specification marketer: No
Used oil transfer facility: No

CON EDISON - TRANSFORMER MANHOLE 210 (Continued) **1024891021**

Used oil transporter: No

Hazardous Waste Summary:

. Waste code: D008
. Waste name: LEAD

Violation Status: No violations found

CT566 **CON EDISON - TRANSFORMER MANHOLE 210** **NY MANIFEST** **S121967935**
South **143 NEW ST** **N/A**
1/8-1/4 **STATEN ISLAND, NY 10302**
0.135 mi.
714 ft. **Site 3 of 4 in cluster CT**

Actual:
33 ft.

Focus Map:
7

NY MANIFEST:

Name:	CON EDISON - TRANSFORMER MANHOLE 210
Address:	143 NEW ST
City,State,Zip:	STATEN ISLAND, NY 10302
Country:	USA
EPA ID:	NYP005064431
Facility Status:	Not reported
Location Address 1:	143 NEW ST
Code:	BP
Location Address 2:	Not reported
Total Tanks:	Not reported
Location City:	STATEN ISLAND
Location State:	NY
Location Zip:	10302
Location Zip 4:	Not reported

NY MANIFEST:

EPAID:	NYP005064431
Mailing Name:	CON EDISON - TRANSFORMER MANHOLE 210
Mailing Contact:	CON EDISON
Mailing Address 1:	4 IRVING PL
Mailing Address 2:	Not reported
Mailing City:	NEW YORK
Mailing State:	NY
Mailing Zip:	10003
Mailing Zip 4:	Not reported
Mailing Country:	USA
Mailing Phone:	Not reported

Click this hyperlink while viewing on your computer to access
-1 additional NY MANIFEST: record(s) in the EDR Site Report.

CY567 **CURTIS HIGH SCHOOL** **RCRA-VSQG** **1000554739**
SW **HAMILTON AVE & ST MARKS PL** **NY AST** **NYD986972164**
1/8-1/4 **STATEN ISLAND, NY 10301** **NY MANIFEST**
0.138 mi.
729 ft. **Site 3 of 4 in cluster CY**

Actual:
111 ft.

Focus Map:
9

RCRA-VSQG:

Date form received by agency:	01/01/2007
Facility name:	CURTIS HIGH SCHOOL
Facility address:	HAMILTON AVE & ST MARKS PL STATEN ISLAND, NY 10301
EPA ID:	NYD986972164
Mailing address:	QUEENS PLZ N LONG ISLAND CITY, NY 11101
Contact:	Not reported
Contact address:	QUEENS PLZ N LONG ISLAND CITY, NY 11101
Contact country:	US
Contact telephone:	Not reported
Contact email:	Not reported
EPA Region:	02
Classification:	Conditionally Exempt Small Quantity Generator
Description:	Handler: generates 100 kg or less of hazardous waste per calendar month, and accumulates 1000 kg or less of hazardous waste at any time; or generates 1 kg or less of acutely hazardous waste per calendar month, and accumulates at any time: 1 kg or less of acutely hazardous waste; or 100 kg or less of any residue or contaminated soil, waste or other debris resulting from the cleanup of a spill, into or on any land or water, of acutely hazardous waste; or generates 100 kg or less of any residue or contaminated soil, waste or other debris resulting from the cleanup of a spill, into or on any land or water, of acutely hazardous waste during any calendar month, and accumulates at any time: 1 kg or less of acutely hazardous waste; or 100 kg or less of any residue or contaminated soil, waste or other debris resulting from the cleanup of a spill, into or on any land or water, of acutely hazardous waste

Owner/Operator Summary:

Owner/operator name:	NYC BOARD OF EDUCATION
Owner/operator address:	28-11 QUEENS PLZ N LONG ISLAND CITY, NY 11101
Owner/operator country:	US
Owner/operator telephone:	718-706-3483
Owner/operator email:	Not reported
Owner/operator fax:	Not reported
Owner/operator extension:	Not reported
Legal status:	Municipal
Owner/Operator Type:	Owner
Owner/Op start date:	Not reported
Owner/Op end date:	Not reported

Owner/operator name:	NYC BOARD OF EDUCATION
Owner/operator address:	28-11 QUEENS PLZ N LONG ISLAND CITY, NY 11101
Owner/operator country:	US
Owner/operator telephone:	718-706-3483
Owner/operator email:	Not reported
Owner/operator fax:	Not reported
Owner/operator extension:	Not reported

CURTIS HIGH SCHOOL (Continued) **1000554739**

Legal status: Municipal
Owner/Operator Type: Operator
Owner/Op start date: Not reported
Owner/Op end date: Not reported

Handler Activities Summary:
U.S. importer of hazardous waste: No
Mixed waste (haz. and radioactive): No
Recycler of hazardous waste: No
Transporter of hazardous waste: No
Treater, storer or disposer of HW: No
Underground injection activity: No
On-site burner exemption: No
Furnace exemption: No
Used oil fuel burner: No
Used oil processor: No
User oil refiner: No
Used oil fuel marketer to burner: No
Used oil Specification marketer: No
Used oil transfer facility: No
Used oil transporter: No

Historical Generators:
Date form received by agency: 01/01/2006
Site name: CURTIS HIGH SCHOOL
Classification: Conditionally Exempt Small Quantity Generator

Date form received by agency: 07/08/1999
Site name: CURTIS HIGH SCHOOL
Classification: Not a generator, verified

Date form received by agency: 10/03/1991
Site name: CURTIS HIGH SCHOOL
Classification: Small Quantity Generator

Hazardous Waste Summary:

. Waste code: D000
. Waste name: Not Defined

. Waste code: D001
. Waste name: IGNITABLE WASTE

. Waste code: D002
. Waste name: CORROSIVE WASTE

. Waste code: D003
. Waste name: REACTIVE WASTE

. Waste code: F001
. Waste name: THE FOLLOWING SPENT HALOGENATED SOLVENTS USED IN DEGREASING: TETRACHLOROETHYLENE, TRICHLORETHYLENE, METHYLENE CHLORIDE, 1,1,1-TRICHLOROETHANE, CARBON TETRACHLORIDE AND CHLORINATED FLUOROCARBONS; ALL SPENT SOLVENT MIXTURES/BLENDS USED IN DEGREASING CONTAINING, BEFORE USE, A TOTAL OF TEN PERCENT OR MORE (BY VOLUME) OF ONE OR MORE OF THE ABOVE HALOGENATED SOLVENTS OR THOSE SOLVENTS LISTED

CURTIS HIGH SCHOOL (Continued) **1000554739**

IN F002, F004, AND F005; AND STILL BOTTOMS FROM THE RECOVERY OF THESE SPENT SOLVENTS AND SPENT SOLVENT MIXTURES.

. Waste code: F002
. Waste name: THE FOLLOWING SPENT HALOGENATED SOLVENTS: TETRACHLOROETHYLENE, METHYLENE CHLORIDE, TRICHLOROETHYLENE, 1,1,1-TRICHLOROETHANE, CHLOROBENZENE, 1,1,2-TRICHLORO-1,2,2-TRIFLUOROETHANE, ORTHO-DICHLOROBENZENE, TRICHLOROFLUOROMETHANE, AND 1,1,2, TRICHLOROETHANE; ALL SPENT SOLVENT MIXTURES/BLENDS CONTAINING, BEFORE USE, A TOTAL OF TEN PERCENT OR MORE (BY VOLUME) OF ONE OR MORE OF THE ABOVE HALOGENATED SOLVENTS OR THOSE SOLVENTS LISTED IN F001, F004, AND F005; AND STILL BOTTOMS FROM THE RECOVERY OF THESE SPENT SOLVENTS AND SPENT SOLVENT MIXTURES.

. Waste code: F003
. Waste name: THE FOLLOWING SPENT NONHALOGENATED SOLVENTS: XYLENE, ACETONE, ETHYL ACETATE, ETHYL BENZENE, ETHYL ETHER, METHYL ISOBUTYL KETONE, N-BUTYL ALCOHOL, CYCLOHEXANONE, AND METHANOL; ALL SPENT SOLVENT MIXTURES/BLENDS CONTAINING, BEFORE USE, ONLY THE ABOVE SPENT NONHALOGENATED SOLVENTS; AND ALL SPENT SOLVENT MIXTURES/BLENDS CONTAINING, BEFORE USE, ONE OR MORE OF THE ABOVE NONHALOGENATED SOLVENTS, AND A TOTAL OF TEN PERCENT OR MORE (BY VOLUME) OF ONE OR MORE OF THOSE SOLVENTS LISTED IN F001, F002, F004, AND F005; AND STILL BOTTOMS FROM THE RECOVERY OF THESE SPENT SOLVENTS AND SPENT SOLVENT MIXTURES.

. Waste code: P028
. Waste name: BENZENE, (CHLOROMETHYL)- (OR) BENZYL CHLORIDE

. Waste code: P030
. Waste name: CYANIDES (SOLUBLE CYANIDE SALTS), NOT OTHERWISE SPECIFIED

. Waste code: P092
. Waste name: MERCURY, (ACETATO-O)PHENYL- (OR) PHENYLMERCURY ACETATE

. Waste code: P098
. Waste name: POTASSIUM CYANIDE (OR) POTASSIUM CYANIDE K(CN)

. Waste code: P106
. Waste name: SODIUM CYANIDE (OR) SODIUM CYANIDE NA(CN)

. Waste code: U032
. Waste name: CALCIUM CHROMATE (OR) CHROMIC ACID H2CRO4, CALCIUM SALT

. Waste code: U103
. Waste name: DIMETHYL SULFATE (OR) SULFURIC ACID, DIMETHYL ESTER

Violation Status: No violations found

AST:
Name: CURTIS HS - S.I. R450
Address: 105 HAMILTON AVENUE
City,State,Zip: STATEN ISLAND, NY 10301
Region: STATE
DEC Region: 2
Site Status: Active
Facility Id: 2-351172
Program Type: PBS

CURTIS HIGH SCHOOL (Continued) **1000554739**

UTM X: 577547.67563
UTM Y: 4499865.49548
Expiration Date: 06/28/2023
Site Type: School

Affiliation Records:

Site Id: 17329
Affiliation Type: Facility Owner
Company Name: NEW YORK CITY DEPARTMENT OF EDUCATION
Contact Type: MANAGER, FUEL DIVISION
Contact Name: MUNENDRA SHARMA
Address1: 44-36 VERNON BOULEVARD
Address2: Not reported
City: LONG ISLAND CITY
State: NY
Zip Code: 11101
Country Code: 001
Phone: (718) 349-5752
EMail: Not reported
Fax Number: Not reported
Modified By: ACDANIEL
Date Last Modified: 2018-07-17

Site Id: 17329
Affiliation Type: Mail Contact
Company Name: NEW YORK CITY DEPARTMENT OF EDUCATION
Contact Type: Not reported
Contact Name: MUNENDRA SHARMA
Address1: FIELD OPERATIONS - FUEL DIVISION
Address2: 44-36 VERNON BOULEVARD
City: LONG ISLAND CITY
State: NY
Zip Code: 11101
Country Code: 001
Phone: (718) 349-5752
EMail: MSHARMA@SCHOOLS.NYC.GOV
Fax Number: Not reported
Modified By: MFLEONAR
Date Last Modified: 2018-04-10

Site Id: 17329
Affiliation Type: Facility Operator
Company Name: CURTIS HS - S.I. R450
Contact Type: Not reported
Contact Name: KRISTEN D'ALDESSIO
Address1: Not reported
Address2: Not reported
City: Not reported
State: NN
Zip Code: Not reported
Country Code: 001
Phone: (718) 390-1872
EMail: Not reported
Fax Number: Not reported
Modified By: MFLEONAR
Date Last Modified: 2018-03-29

Site Id: 17329

CURTIS HIGH SCHOOL (Continued) **1000554739**

Affiliation Type:	Emergency Contact
Company Name:	NEW YORK CITY DEPARTMENT OF EDUCATION
Contact Type:	Not reported
Contact Name:	KEN MAHADEO
Address1:	Not reported
Address2:	Not reported
City:	Not reported
State:	NN
Zip Code:	Not reported
Country Code:	999
Phone:	(646) 210-7918
EMail:	Not reported
Fax Number:	Not reported
Modified By:	JSMACRI
Date Last Modified:	2018-12-06

Tank Info:

Tank Number:	001
Tank Id:	33965
Material Code:	0002
Common Name of Substance:	#4 Fuel Oil (On-Site Consumption)

Equipment Records:

	I04 - Overfill - Product Level Gauge (A/G)
	C01 - Pipe Location - Aboveground
	L00 - Piping Leak Detection - None
	H06 - Tank Leak Detection - Impervious Barrier/Concrete Pad (A/G)
	J02 - Dispenser - Suction Dispenser
	G02 - Tank Secondary Containment - Vault (w/access)
	I02 - Overfill - High Level Alarm
	E00 - Piping Secondary Containment - None
	K00 - Spill Prevention - None
	H01 - Tank Leak Detection - Interstitial - Electronic Monitoring
	A00 - Tank Internal Protection - None
	B01 - Tank External Protection - Painted/Asphalt Coating
	D01 - Pipe Type - Steel/Carbon Steel/Iron
	F01 - Pipe External Protection - Painted/Asphalt Coating
Tank Location:	Aboveground - on saddles, legs, racks, etc.... Tank bottom is elevated above grade or tank pad, allowing visual inspection.
Tank Type:	Steel/Carbon Steel/Iron
Tank Status:	In Service
Pipe Model:	Not reported
Install Date:	01/20/1999
Capacity Gallons:	14000
Tightness Test Method:	-
Date Test:	Not reported
Next Test Date:	Not reported
Date Tank Closed:	Not reported
Register:	True
Modified By:	MFLEONAR
Last Modified:	03/29/2018
Material Name:	#4 fuel oil (on-site consumption)

Tank Number:	002

CURTIS HIGH SCHOOL (Continued) **1000554739**

Tank Id: 33966
Material Code: 0002
Common Name of Substance: #4 Fuel Oil (On-Site Consumption)

Equipment Records:
E00 - Piping Secondary Containment - None
I02 - Overfill - High Level Alarm
H06 - Tank Leak Detection - Impervious Barrier/Concrete Pad (A/G)
L00 - Piping Leak Detection - None
A00 - Tank Internal Protection - None
B01 - Tank External Protection - Painted/Asphalt Coating
D01 - Pipe Type - Steel/Carbon Steel/Iron
F01 - Pipe External Protection - Painted/Asphalt Coating
H01 - Tank Leak Detection - Interstitial - Electronic Monitoring
K00 - Spill Prevention - None
C01 - Pipe Location - Aboveground
I04 - Overfill - Product Level Gauge (A/G)
J02 - Dispenser - Suction Dispenser
G02 - Tank Secondary Containment - Vault (w/access)

Tank Location: Aboveground - on saddles, legs, racks, etc.... Tank bottom is elevated above grade or tank pad, allowing visual inspection.
Tank Type: Steel/Carbon Steel/Iron
Tank Status: In Service
Pipe Model: Not reported
Install Date: 01/20/1999
Capacity Gallons: 14000
Tightness Test Method: -
Date Test: Not reported
Next Test Date: Not reported
Date Tank Closed: Not reported
Register: True
Modified By: MFLEONAR
Last Modified: 03/29/2018
Material Name: #4 fuel oil (on-site consumption)

NY MANIFEST:
Name: NEW YORK CITY BOARD OF EDUCATION-CURTIS
Address: HAMILTON AVE & ST MARKS PL
City,State,Zip: STATEN ISLAND, NY 10301
Country: USA
EPA ID: NYD986972164
Facility Status: Not reported
Location Address 1: HIGH SCHOOL-105 HAMILTON AVE
Code: BP
Location Address 2: Not reported
Total Tanks: Not reported
Location City: STATEN ISLAND
Location State: NY
Location Zip: 10301
Location Zip 4: Not reported

NY MANIFEST:
EPAID: NYD986972164
Mailing Name: NEW YORK CITY BOARD OF EDUCATION-CURTIS
Mailing Contact: NEW YORK CITY BOARD OF EDUCATION-CURTIS
Mailing Address 1: HIGH SCHOOL-105 HAMILTON AVE
Mailing Address 2: Not reported

CURTIS HIGH SCHOOL (Continued) **1000554739**

Mailing City:	STATEN ISLAND
Mailing State:	NY
Mailing Zip:	10301
Mailing Zip 4:	Not reported
Mailing Country:	USA
Mailing Phone:	7182737380

NY MANIFEST:

Document ID:	Not reported
Manifest Status:	Not reported
seq:	Not reported
Year:	2012
Trans1 State ID:	MAC300016672
Trans2 State ID:	NYD982792814
Generator Ship Date:	07/20/2012
Trans1 Recv Date:	07/20/2012
Trans2 Recv Date:	07/25/2012
TSD Site Recv Date:	07/26/2012
Part A Recv Date:	Not reported
Part B Recv Date:	Not reported
Generator EPA ID:	NYD986972164
Trans1 EPA ID:	Not reported
Trans2 EPA ID:	Not reported
TSDF ID 1:	OHD048415665
TSDF ID 2:	Not reported
Manifest Tracking Number:	004553181FLE
Import Indicator:	N
Export Indicator:	N
Discr Quantity Indicator:	N
Discr Type Indicator:	N
Discr Residue Indicator:	N
Discr Partial Reject Indicator:	N
Discr Full Reject Indicator:	N
Manifest Ref Number:	Not reported
Alt Facility RCRA ID:	Not reported
Alt Facility Sign Date:	Not reported
MGMT Method Type Code:	H040
Waste Code:	Not reported
Waste Code:	Not reported
Waste Code:	Not reported
Waste Code:	Not reported
Waste Code:	Not reported
Waste Code:	Not reported
Quantity:	8.0
Units:	P - Pounds
Number of Containers:	1.0
Container Type:	DF - Fiberboard or plastic drums (glass)
Handling Method:	B Incineration, heat recovery, burning.
Specific Gravity:	1.0
Waste Code:	D001
Waste Code 1_2:	D003
Waste Code 1_3:	Not reported
Waste Code 1_4:	Not reported
Waste Code 1_5:	Not reported
Waste Code 1_6:	Not reported

CURTIS HIGH SCHOOL (Continued) **1000554739**

Click this hyperlink while viewing on your computer to access
-1 additional NY MANIFEST: record(s) in the EDR Site Report.

CY568 **NYNEX** **NY MANIFEST** **1009231920**
SW **HAMILTON AVE & ST MARKS PL** **N/A**
1/8-1/4 **STATEN ISLAND, NY 11201**
0.138 mi.
729 ft. **Site 4 of 4 in cluster CY**

Actual:
111 ft.

Focus Map:
9

NY MANIFEST:

Name:	NYNEX
Address:	HAMILTON AVE & ST MARKS PL
City,State,Zip:	STATEN ISLAND, NY 11201
Country:	USA
EPA ID:	NYP000795302
Facility Status:	Not reported
Location Address 1:	HAMILTON AVE & ST MARKS PL
Code:	BP
Location Address 2:	Not reported
Total Tanks:	Not reported
Location City:	STATEN ISLAND
Location State:	NY
Location Zip:	11201
Location Zip 4:	Not reported

NY MANIFEST:

EPAID:	NYP000795302
Mailing Name:	NYNEX
Mailing Contact:	SUSHMITA BISWAS
Mailing Address 1:	221 EAST 37TH ST
Mailing Address 2:	Not reported
Mailing City:	NEW YORK
Mailing State:	NY
Mailing Zip:	10016
Mailing Zip 4:	Not reported
Mailing Country:	USA
Mailing Phone:	2123387126

NY MANIFEST:

Document ID:	MIA4133974
Manifest Status:	K
seq:	Not reported
Year:	1995
Trans1 State ID:	Not reported
Trans2 State ID:	Not reported
Generator Ship Date:	12/28/1995
Trans1 Recv Date:	12/28/1995
Trans2 Recv Date:	/ /
TSD Site Recv Date:	01/30/1996
Part A Recv Date:	/ /
Part B Recv Date:	02/20/1996
Generator EPA ID:	NYP000795302
Trans1 EPA ID:	NYD010951986
Trans2 EPA ID:	NYD046765574
TSDF ID 1:	MID096963194
TSDF ID 2:	Not reported
Manifest Tracking Number:	Not reported
Import Indicator:	Not reported

NYNEX (Continued) **1009231920**

Export Indicator:	Not reported
Discr Quantity Indicator:	Not reported
Discr Type Indicator:	Not reported
Discr Residue Indicator:	Not reported
Discr Partial Reject Indicator:	Not reported
Discr Full Reject Indicator:	Not reported
Manifest Ref Number:	Not reported
Alt Facility RCRA ID:	Not reported
Alt Facility Sign Date:	Not reported
MGMT Method Type Code:	Not reported
Waste Code:	D008 - LEAD 5.0 MG/L TCLP
Waste Code:	Not reported
Waste Code:	Not reported
Waste Code:	Not reported
Waste Code:	Not reported
Waste Code:	Not reported
Quantity:	01000
Units:	P - Pounds
Number of Containers:	003
Container Type:	DM - Metal drums, barrels
Handling Method:	L Landfill.
Specific Gravity:	100

Click this hyperlink while viewing on your computer to access
-1 additional NY MANIFEST: record(s) in the EDR Site Report.

DD569 **CJR AUTO REPAIR INC.** **NY AST** **A100293572**
South **1890 A RICHMOND TERRACE** **N/A**
1/8-1/4 **STATEN ISLAND, NY 10302**
0.139 mi.
736 ft. **Site 1 of 2 in cluster DD**

Actual:
10 ft.

Focus Map:
7

AST:

Name:	CJR AUTO REPAIR INC.
Address:	1890 A RICHMOND TERRACE
City,State,Zip:	STATEN ISLAND, NY 10302
Region:	STATE
DEC Region:	2
Site Status:	Active
Facility Id:	2-609964
Program Type:	PBS
UTM X:	573726.66525
UTM Y:	4498854.20804
Expiration Date:	06/16/2010
Site Type:	Other

Affiliation Records:

Site Id:	347779
Affiliation Type:	Facility Owner
Company Name:	GLEN MEYERS
Contact Type:	OWNER
Contact Name:	GLEN MEYERS
Address1:	50 MARIANNE STREET
Address2:	Not reported
City:	STATEN ISLAND
State:	NY
Zip Code:	10302

CJR AUTO REPAIR INC. (Continued) **A100293572**

Country Code:	001
Phone:	(718) 981-5005
EMail:	Not reported
Fax Number:	Not reported
Modified By:	NRLOMBAR
Date Last Modified:	2005-06-16
Site Id:	347779
Affiliation Type:	Mail Contact
Company Name:	CJR AUTO REPAIR INC.
Contact Type:	Not reported
Contact Name:	GLEN MEYERS
Address1:	1890 A RICHMOND TERRACE
Address2:	Not reported
City:	STATEN ISLAND
State:	NY
Zip Code:	10302
Country Code:	001
Phone:	(718) 273-3334
EMail:	Not reported
Fax Number:	Not reported
Modified By:	NRLOMBAR
Date Last Modified:	2005-06-16
Site Id:	347779
Affiliation Type:	Facility Operator
Company Name:	CJR AUTO REPAIR INC.
Contact Type:	Not reported
Contact Name:	GLEN MEYERS
Address1:	Not reported
Address2:	Not reported
City:	Not reported
State:	NN
Zip Code:	Not reported
Country Code:	001
Phone:	(718) 273-3334
EMail:	Not reported
Fax Number:	Not reported
Modified By:	NRLOMBAR
Date Last Modified:	2005-06-16
Site Id:	347779
Affiliation Type:	Emergency Contact
Company Name:	GLEN MEYERS
Contact Type:	Not reported
Contact Name:	GLEN/ROBERT MEYERS
Address1:	Not reported
Address2:	Not reported
City:	Not reported
State:	NN
Zip Code:	Not reported
Country Code:	001
Phone:	7189) 815-005
EMail:	Not reported
Fax Number:	Not reported
Modified By:	NRLOMBAR
Date Last Modified:	2005-06-16

CJR AUTO REPAIR INC. (Continued) **A100293572**

Tank Info:

Tank Number:	0001
Tank Id:	206883
Material Code:	0022
Common Name of Substance:	Waste Oil/Used Oil

Equipment Records:

	E04 - Piping Secondary Containment - Double walled UG
	H02 - Tank Leak Detection - Interstitial - Manual Monitoring
	F05 - Pipe External Protection - Jacketed
	I04 - Overfill - Product Level Gauge (A/G)
	J00 - Dispenser - None
	A03 - Tank Internal Protection - Fiberglass Liner (FRP)
	C00 - Pipe Location - No Piping
	G09 - Tank Secondary Containment - Modified Double-Walled (Aboveground)
	B01 - Tank External Protection - Painted/Asphalt Coating
	D01 - Pipe Type - Steel/Carbon Steel/Iron
Tank Location:	Aboveground - on saddles, legs, racks, etc.... Tank bottom is elevated above grade or tank pad, allowing visual inspection.
Tank Type:	Steel/Carbon Steel/Iron
Tank Status:	In Service
Pipe Model:	B
Install Date:	Not reported
Capacity Gallons:	250
Tightness Test Method:	NN
Date Test:	Not reported
Next Test Date:	Not reported
Date Tank Closed:	Not reported
Register:	True
Modified By:	NRLOMBAR
Last Modified:	04/14/2017
Material Name:	waste oil/used oil

DE570 **GAETA INTERIOR DEMOLITION INC.** **NY AST** **A100294123**
South **25 VAN STREET** **N/A**
1/8-1/4 **STATEN ISLAND, NY 10310**
0.140 mi.
737 ft. **Site 1 of 3 in cluster DE**

Actual:
29 ft.

Focus Map:
7

AST:

Name:	GAETA INTERIOR DEMOLITION INC.
Address:	25 VAN STREET
City,State,Zip:	STATEN ISLAND, NY 10310
Region:	STATE
DEC Region:	2
Site Status:	Active
Facility Id:	2-610179
Program Type:	PBS
UTM X:	574430.43546
UTM Y:	4499203.58873
Expiration Date:	04/05/2016
Site Type:	Trucking/Transportation/Fleet Operation

Affiliation Records:

Site Id:	362110

GAETA INTERIOR DEMOLITION INC. (Continued) **A100294123**

Affiliation Type:	Facility Owner
Company Name:	VAN ST REALTY ASSOCIATES INC
Contact Type:	VP
Contact Name:	DENNIS L. GAETA
Address1:	25 VAN ST
Address2:	Not reported
City:	STATEN ISLAND
State:	NY
Zip Code:	10310
Country Code:	001
Phone:	(718) 720-7220
EMail:	Not reported
Fax Number:	Not reported
Modified By:	NRLOMBAR
Date Last Modified:	2006-04-05

Site Id:	362110
Affiliation Type:	Mail Contact
Company Name:	VAN ST REALTY ASSOCIATES INC.
Contact Type:	Not reported
Contact Name:	DENNIS L. GAETA
Address1:	25 VAN STREET
Address2:	Not reported
City:	STATEN ISLAND
State:	NY
Zip Code:	10310
Country Code:	001
Phone:	(718) 720-7220
EMail:	Not reported
Fax Number:	Not reported
Modified By:	NRLOMBAR
Date Last Modified:	2006-04-05

Site Id:	362110
Affiliation Type:	Facility Operator
Company Name:	GAETA INTERIOR DEMOLITION INC.
Contact Type:	Not reported
Contact Name:	GAETA INT. DEMO. INC.
Address1:	Not reported
Address2:	Not reported
City:	Not reported
State:	NN
Zip Code:	Not reported
Country Code:	001
Phone:	(718) 720-7220
EMail:	Not reported
Fax Number:	Not reported
Modified By:	NRLOMBAR
Date Last Modified:	2006-04-05

Site Id:	362110
Affiliation Type:	Emergency Contact
Company Name:	VAN ST REALTY ASSOCIATES INC
Contact Type:	Not reported
Contact Name:	JEREMY GAETA
Address1:	Not reported
Address2:	Not reported

GAETA INTERIOR DEMOLITION INC. (Continued) **A100294123**

City:	Not reported
State:	NN
Zip Code:	Not reported
Country Code:	001
Phone:	(718) 720-3348
EMail:	Not reported
Fax Number:	Not reported
Modified By:	NRLOMBAR
Date Last Modified:	2006-04-05

Tank Info:

Tank Number:	001
Tank Id:	210901
Material Code:	0022
Common Name of Substance:	Waste Oil/Used Oil

Equipment Records:

B01 - Tank External Protection - Painted/Asphalt Coating
F00 - Pipe External Protection - None
I00 - Overfill - None
A01 - Tank Internal Protection - Epoxy Liner
E00 - Piping Secondary Containment - None
K01 - Spill Prevention - Catch Basin
L00 - Piping Leak Detection - None
D00 - Pipe Type - No Piping
G01 - Tank Secondary Containment - Diking (Aboveground)
H06 - Tank Leak Detection - Impervious Barrier/Concrete Pad (A/G)
C01 - Pipe Location - Aboveground
J02 - Dispenser - Suction Dispenser

Tank Location:	Aboveground - on saddles, legs, racks, etc.... Tank bottom is elevated above grade or tank pad, allowing visual inspection.
Tank Type:	Steel/Carbon Steel/Iron
Tank Status:	In Service
Pipe Model:	Not reported
Install Date:	03/30/2006
Capacity Gallons:	275
Tightness Test Method:	NN
Date Test:	Not reported
Next Test Date:	Not reported
Date Tank Closed:	Not reported
Register:	True
Modified By:	NRLOMBAR
Last Modified:	04/14/2017
Material Name:	waste oil/used oil

DE571 **STOKES WASTE PAPER CO** **NY SWF/LF** **S110047316**
South **25 VAN STREET** **NY Financial Assurance** **N/A**
1/8-1/4 **STATEN ISLAND, NY 10310**
0.140 mi.
737 ft. **Site 2 of 3 in cluster DE**

Actual:
29 ft.

Focus Map:
7

SWF/LF:

Name:	STOKES WASTE PAPER CO
Address:	25 VAN STREET
City,State,Zip:	STATEN ISLAND, NY 10310
Flag:	ACTIVE

STOKES WASTE PAPER CO (Continued) **S110047316**

Region Code:	2
Phone Number:	7187207220
Owner Name:	David
Owner Type:	Private
Owner Address:	Not reported
Owner Addr2:	Not reported
Owner City,St,Zip:	Not reported
Owner Email:	Not reported
Owner Phone:	7187207220
Contact Name:	Not reported
Contact Address:	Not reported
Contact Addr2:	Not reported
Contact City,St,Zip:	Not reported
Contact Email:	Not reported
Contact Phone:	Not reported
Activity Desc:	C&D processing - permit
Activity Number:	[43W14]
Active:	Yes
East Coordinate:	574500
North Coordinate:	4499100
Accuracy Code:	2.1 - NYSDEC 100 m grid collection
Regulatory Status:	Permit
Waste Type:	Brick;Construction & Demolition Debris;Soil (Clean);Concrete;Wood (Trees/Stumps);Metals (Ferrous);Metals (Non-Ferrous);Paper / Cardboard
Authorization #:	2-6401-00001/00009
Authorization Date:	11/06/2017
Expiration Date:	10/30/2022
Operator Name:	Not reported
Operator Type:	Not reported
Laste Date:	Not reported

NY Financial Assurance 1:

Name:	STOKES WASTE PAPER CO
Address:	25 VAN STREET
City,State,Zip:	STATEN ISLAND, NY
Owner Name:	David
Region:	2
Estimate Type:	Closure
Estimate Amount:	190000
Estimate Date:	03/01/2001
Mechanism:	Surety bond - Performance
Mechanism Amount:	180000
Issue Date:	08/21/2001
Expiration Date:	Not reported
Activity Number:	43W14
Activity Description:	z Retired - C&D processing - permit

DE572 **STORES WASTE PAPER CO. INC.** **RCRA-LQG** **1012186720**
South **25 VAN ST** **NY MANIFEST** **NYR000165829**
1/8-1/4 **STATEN ISLAND, NY 10310** **NY SPDES**
0.140 mi.
737 ft. **Site 3 of 3 in cluster DE**

Actual:
29 ft.

Focus Map:
7

RCRA-LQG:

Date form received by agency:	01/26/2010
Facility name:	STORES WASTE PAPER CO. INC.
Facility address:	25 VAN ST

STORES WASTE PAPER CO. INC. (Continued) **1012186720**

STATEN ISLAND, NY 10310
EPA ID: NYR000165829
Mailing address: VAN ST
STATEN ISLAND, NY 10310
Contact: DENNIS L GAETA
Contact address: Not reported
Not reported
Contact country: Not reported
Contact telephone: 718-720-7220
Contact email: Not reported
EPA Region: 02
Classification: Large Quantity Generator
Description: Handler: generates 1,000 kg or more of hazardous waste during any calendar month; or generates more than 1 kg of acutely hazardous waste during any calendar month; or generates more than 100 kg of any residue or contaminated soil, waste or other debris resulting from the cleanup of a spill, into or on any land or water, of acutely hazardous waste during any calendar month; or generates 1 kg or less of acutely hazardous waste during any calendar month, and accumulates more than 1 kg of acutely hazardous waste at any time; or generates 100 kg or less of any residue or contaminated soil, waste or other debris resulting from the cleanup of a spill, into or on any land or water, of acutely hazardous waste during any calendar month, and accumulates more than 100 kg of that material at any time

Owner/Operator Summary:
Owner/operator name: JEFFREY GAETA
Owner/operator address: Not reported
Not reported
Owner/operator country: Not reported
Owner/operator telephone: Not reported
Owner/operator email: Not reported
Owner/operator fax: Not reported
Owner/operator extension: Not reported
Legal status: Private
Owner/Operator Type: Owner
Owner/Op start date: 08/01/1990
Owner/Op end date: Not reported

Owner/operator name: DENNIS L GAETA
Owner/operator address: VAN ST
STATEN ISLAND, NY 10310
Owner/operator country: US
Owner/operator telephone: Not reported
Owner/operator email: Not reported
Owner/operator fax: Not reported
Owner/operator extension: Not reported
Legal status: Private
Owner/Operator Type: Operator
Owner/Op start date: 01/01/1990
Owner/Op end date: Not reported

Owner/operator name: JEREMY GAETA
Owner/operator address: Not reported
Not reported
Owner/operator country: Not reported
Owner/operator telephone: Not reported

STORES WASTE PAPER CO. INC. (Continued) **1012186720**

Owner/operator email: Not reported
Owner/operator fax: Not reported
Owner/operator extension: Not reported
Legal status: Private
Owner/Operator Type: Operator
Owner/Op start date: 09/01/2000
Owner/Op end date: Not reported

Owner/operator name: STORES WASTE PAPER CO. INC
Owner/operator address: VAN ST
STATEN ISLAND, NY 10310
Owner/operator country: US
Owner/operator telephone: Not reported
Owner/operator email: Not reported
Owner/operator fax: Not reported
Owner/operator extension: Not reported
Legal status: Private
Owner/Operator Type: Owner
Owner/Op start date: 01/01/2010
Owner/Op end date: Not reported

Handler Activities Summary:
U.S. importer of hazardous waste: No
Mixed waste (haz. and radioactive): No
Recycler of hazardous waste: No
Transporter of hazardous waste: No
Treater, storer or disposer of HW: No
Underground injection activity: No
On-site burner exemption: No
Furnace exemption: No
Used oil fuel burner: No
Used oil processor: No
User oil refiner: No
Used oil fuel marketer to burner: No
Used oil Specification marketer: No
Used oil transfer facility: No
Used oil transporter: No

Historical Generators:
Date form received by agency: 06/29/2009
Site name: STOKES WASTE PAPER - GAETA SANITATION
Classification: Large Quantity Generator

Hazardous Waste Summary:

. Waste code: D008
. Waste name: LEAD

Violation Status: No violations found

NY MANIFEST:
Name: STOKES WASTE PAPER - GAETA SANITATION
Address: 25 VAN ST
City,State,Zip: STATEN ISLAND, NY 10310
Country: USA
EPA ID: NYR000165829

STORES WASTE PAPER CO. INC. (Continued) **1012186720**

Facility Status:	Not reported
Location Address 1:	25 VAN ST
Code:	BP
Location Address 2:	Not reported
Total Tanks:	Not reported
Location City:	STATEN ISLAND
Location State:	NY
Location Zip:	10310
Location Zip 4:	Not reported

NY MANIFEST:

EPAID:	NYR000165829
Mailing Name:	STOKES WASTE PAPER - GAETA SANITATION
Mailing Contact:	STOKES WASTE PAPER - GAETA SANITATION
Mailing Address 1:	25 VAN ST
Mailing Address 2:	Not reported
Mailing City:	STATEN ISLAND
Mailing State:	NY
Mailing Zip:	10310
Mailing Zip 4:	Not reported
Mailing Country:	USA
Mailing Phone:	Not reported

NY MANIFEST:

Document ID:	Not reported
Manifest Status:	Not reported
seq:	Not reported
Year:	2009
Trans1 State ID:	NJD000692061
Trans2 State ID:	Not reported
Generator Ship Date:	07/13/2009
Trans1 Recv Date:	07/13/2009
Trans2 Recv Date:	Not reported
TSD Site Recv Date:	07/13/2009
Part A Recv Date:	Not reported
Part B Recv Date:	Not reported
Generator EPA ID:	NYR000165829
Trans1 EPA ID:	Not reported
Trans2 EPA ID:	Not reported
TSDF ID 1:	NJD991291105
TSDF ID 2:	Not reported
Manifest Tracking Number:	006014420JJK
Import Indicator:	N
Export Indicator:	N
Discr Quantity Indicator:	Y
Discr Type Indicator:	N
Discr Residue Indicator:	N
Discr Partial Reject Indicator:	N
Discr Full Reject Indicator:	N
Manifest Ref Number:	Not reported
Alt Facility RCRA ID:	Not reported
Alt Facility Sign Date:	Not reported
MGMT Method Type Code:	H111
Waste Code:	Not reported
Waste Code:	Not reported
Waste Code:	Not reported
Waste Code:	Not reported

STORES WASTE PAPER CO. INC. (Continued) **1012186720**

Waste Code:	Not reported
Waste Code:	Not reported
Quantity:	45300.0
Units:	P - Pounds
Number of Containers:	1.0
Container Type:	DT - Dump trucks
Handling Method:	T Chemical, physical, or biological treatment.
Specific Gravity:	1.0
Waste Code:	D008
Waste Code 1_2:	Not reported
Waste Code 1_3:	Not reported
Waste Code 1_4:	Not reported
Waste Code 1_5:	Not reported
Waste Code 1_6:	Not reported

Click this hyperlink while viewing on your computer to access
-1 additional NY MANIFEST: record(s) in the EDR Site Report.

SPDES:

Name:	STOKES WASTE PAPER COMPANY INC
Address:	25 VAN ST
City,State,Zip:	STATEN ISLAND (SUBDIVISION), NY 10310
Permit Number:	NYR00F886
State-Region:	02
Expiration Date:	09/30/2017
Current Major Minor Status:	Minor
Primary Facility SIC Code:	Not reported
State Water Body Name:	KILL VAN KULL
Limit Set Status Flag:	Active
Total Actual Average Flow(MGD):	Not reported
Total App Design Flow(MGD):	Not reported
UDF1:	Not reported
Lat/Long:	40.640 / -74.119
DMR Cognizant Official:	Not reported
UDF2:	Not reported
UDF3:	Not reported
FIPS County Code:	NY085

Non-Gov Permit Affiliation Type Desc:	DMR Mailing Address
Non-Gov Permit Org Formal Name:	DAVID BERMAN
Non-Gov Permit Street Address:	STOKES WASTE PAPER COMPANY INC
Non-Gov Permit Supplemental Location:	22 VAN ST
Non-Gov Permit City:	STATEN ISLAND
Non-Gov Permit State Code:	NY
Non-Gov Permit Zip Code:	10310
Non-Gov Facility Affiliation Type Desc:	Not reported
Non-Gov Facility Org Formal Name:	Not reported
Non-Gov Facility Street Address:	Not reported
Non-Gov Facility Supplemental Location:	Not reported
Non-Gov Facility City:	Not reported
Non-Gov Facility State Code:	Not reported
Non-Gov Facility Zip Code:	Not reported
State Water Body:	Not reported
Region Permit Processed:	Not reported
Dow Discharge Class Code:	Not reported

STORES WASTE PAPER CO. INC. (Continued) **1012186720**

SPDES Class Description:	Not reported
Affiliation Type Description:	Not reported
Name:	Not reported
Contacts Title:	Not reported
Contacts Email:	Not reported
NOI Submission Date:	Not reported
Name:	STOKES WASTE PAPER COMPANY INC
Address:	25 VAN ST
City,State,Zip:	STATEN ISLAND (SUBDIVISION), NY 10310
UDF2:	Not reported
UDF3:	Not reported
FIPS County Code:	NY085
Non-Gov Permit Affiliation Type Desc:	Permittee
Non-Gov Permit Org Formal Name:	DAVID BERMAN
Non-Gov Permit Street Address:	22 VAN ST
Non-Gov Permit Supplemental Location:	Not reported
Non-Gov Permit City:	STATEN ISLAND
Non-Gov Permit State Code:	NY
Non-Gov Permit Zip Code:	10310
Non-Gov Facility Affiliation Type Desc:	Not reported
Non-Gov Facility Org Formal Name:	Not reported
Non-Gov Facility Street Address:	Not reported
Non-Gov Facility Supplemental Location:	Not reported
Non-Gov Facility City:	Not reported
Non-Gov Facility State Code:	Not reported
Non-Gov Facility Zip Code:	Not reported
State Water Body:	Not reported
Region Permit Processed:	Not reported
Dow Discharge Class Code:	Not reported
SPDES Class Description:	Not reported
Affiliation Type Description:	Not reported
Name:	Not reported
Contacts Title:	Not reported
Contacts Email:	Not reported
NOI Submission Date:	Not reported
Name:	STOKES WASTE PAPER COMPANY INC
Address:	25 VAN ST
City,State,Zip:	STATEN ISLAND (SUBDIVISION), NY 10310
UDF2:	Not reported
UDF3:	Not reported
FIPS County Code:	NY085
Non-Gov Permit Affiliation Type Desc:	Not reported
Non-Gov Permit Org Formal Name:	Not reported
Non-Gov Permit Street Address:	Not reported
Non-Gov Permit Supplemental Location:	Not reported
Non-Gov Permit City:	Not reported
Non-Gov Permit State Code:	Not reported
Non-Gov Permit Zip Code:	Not reported
Non-Gov Facility Affiliation Type Desc:	Not reported
Non-Gov Facility Org Formal Name:	Not reported
Non-Gov Facility Street Address:	Not reported
Non-Gov Facility Supplemental Location:	Not reported
Non-Gov Facility City:	Not reported

STORES WASTE PAPER CO. INC. (Continued) **1012186720**

Non-Gov Facility State Code:	Not reported
Non-Gov Facility Zip Code:	Not reported
State Water Body:	Not reported
Region Permit Processed:	Not reported
Dow Discharge Class Code:	Not reported
SPDES Class Description:	Not reported
Affiliation Type Description:	Not reported
Name:	Not reported
Contacts Title:	Not reported
Contacts Email:	Not reported
NOI Submission Date:	Not reported

DF573 **CON EDISON GAS MAIN: N/A** **RCRA NonGen / NLR** **1016677535**
NNW **RICHMOND TER & MORNINGSTAR RD** **FINDS** **NYP004311742**
1/8-1/4 **STATEN ISLAND, NY 10302** **ECHO**
0.140 mi. **NY MANIFEST**
740 ft. **Site 1 of 2 in cluster DF**

Actual:
11 ft.

Focus Map:
6

RCRA NonGen / NLR:

Date form received by agency:	06/13/2013
Facility name:	CON EDISON GAS MAIN: N/A
Facility address:	RICHMOND TER & MORNINGSTAR RD STATEN ISLAND, NY 10302
EPA ID:	NYP004311742
Mailing address:	VING PL, RM 828 NEW YORK, NY 10003
Contact:	THOMAS TEELING
Contact address:	Not reported Not reported
Contact country:	Not reported
Contact telephone:	212-460-3770
Contact email:	Not reported
EPA Region:	02
Classification:	Non-Generator
Description:	Handler: Non-Generators do not presently generate hazardous waste

Handler Activities Summary:

U.S. importer of hazardous waste:	No
Mixed waste (haz. and radioactive):	No
Recycler of hazardous waste:	No
Transporter of hazardous waste:	No
Treater, storer or disposer of HW:	No
Underground injection activity:	No
On-site burner exemption:	No
Furnace exemption:	No
Used oil fuel burner:	No
Used oil processor:	No
User oil refiner:	No
Used oil fuel marketer to burner:	No
Used oil Specification marketer:	No
Used oil transfer facility:	No
Used oil transporter:	No

Historical Generators:

Date form received by agency:	05/13/2013
Site name:	CON EDISON GAS MAIN: N/A
Classification:	Conditionally Exempt Small Quantity Generator

CON EDISON GAS MAIN: N/A (Continued) **1016677535**

Violation Status: No violations found

FINDS:

Registry ID: 110058875926

Environmental Interest/Information System
RCRAInfo is a national information system that supports the Resource Conservation and Recovery Act (RCRA) program through the tracking of events and activities related to facilities that generate, transport, and treat, store, or dispose of hazardous waste. RCRAInfo allows RCRA program staff to track the notification, permit, compliance, and corrective action activities required under RCRA.

Click this hyperlink while viewing on your computer to access additional FINDS: detail in the EDR Site Report.

ECHO:

Envid:	1016677535
Registry ID:	110058875926
DFR URL:	http://echo.epa.gov/detailed-facility-report?fid=110058875926

NY MANIFEST:

Name:	CON EDISON
Address:	RICHMOND TER & MORNINGSTAR RD
City,State,Zip:	STATEN ISLAND, NY 10302
Country:	USA
EPA ID:	NYP004311742
Facility Status:	Not reported
Location Address 1:	RICHMOND TERRACE & MORNING STAR RD
Code:	BP
Location Address 2:	Not reported
Total Tanks:	Not reported
Location City:	STATEN ISLAND
Location State:	NY
Location Zip:	10302
Location Zip 4:	Not reported

NY MANIFEST:

EPAID:	NYP004311742
Mailing Name:	CON EDISON
Mailing Contact:	CON EDISON
Mailing Address 1:	4 IRVING PLACE 15TH FLOOR
Mailing Address 2:	Not reported
Mailing City:	NEW YORK
Mailing State:	NY
Mailing Zip:	10003
Mailing Zip 4:	Not reported
Mailing Country:	USA
Mailing Phone:	2124603770

NY MANIFEST:

Document ID:	Not reported
Manifest Status:	Not reported
seq:	Not reported
Year:	2013

CON EDISON GAS MAIN: N/A (Continued) **1016677535**

Trans1 State ID:	MAD039322250
Trans2 State ID:	MAD039322250
Generator Ship Date:	05/13/2013
Trans1 Recv Date:	05/13/2013
Trans2 Recv Date:	05/16/2013
TSD Site Recv Date:	06/12/2013
Part A Recv Date:	Not reported
Part B Recv Date:	Not reported
Generator EPA ID:	NYP004311742
Trans1 EPA ID:	Not reported
Trans2 EPA ID:	Not reported
TSDF ID 1:	UTD981552177
TSDF ID 2:	Not reported
Manifest Tracking Number:	006072668FLE
Import Indicator:	N
Export Indicator:	N
Discr Quantity Indicator:	N
Discr Type Indicator:	N
Discr Residue Indicator:	N
Discr Partial Reject Indicator:	N
Discr Full Reject Indicator:	N
Manifest Ref Number:	Not reported
Alt Facility RCRA ID:	Not reported
Alt Facility Sign Date:	Not reported
MGMT Method Type Code:	H040
Waste Code:	Not reported
Waste Code:	Not reported
Waste Code:	Not reported
Waste Code:	Not reported
Waste Code:	Not reported
Waste Code:	Not reported
Quantity:	534
Units:	K - Kilograms (2.2 pounds)
Number of Containers:	5
Container Type:	DM - Metal drums, barrels
Handling Method:	B Incineration, heat recovery, burning.
Specific Gravity:	1
Waste Code:	B007
Waste Code 1_2:	D008
Waste Code 1_3:	D018
Waste Code 1_4:	D024
Waste Code 1_5:	D025
Waste Code 1_6:	Not reported

Click this hyperlink while viewing on your computer to access
-1 additional NY MANIFEST: record(s) in the EDR Site Report.

CT574 **GRANT TAILOR** **NY MANIFEST** **1009226305**
South **138 NEW DORPIN** **N/A**
1/8-1/4 **STATEN ISLAND, NY 10307**
0.142 mi.
748 ft. **Site 4 of 4 in cluster CT**

Actual:
34 ft.

Focus Map:
7

NY MANIFEST:

Name:	GRANT TAILOR
Address:	138 NEW DORPIN
City,State,Zip:	STATEN ISLAND, NY 10307
Country:	USA
EPA ID:	NYD098227564
Facility Status:	Not reported
Location Address 1:	138 NEW DORPIN
Code:	BP
Location Address 2:	Not reported
Total Tanks:	Not reported
Location City:	STATEN ISLAND
Location State:	NY
Location Zip:	10307
Location Zip 4:	Not reported

NY MANIFEST:

EPAID:	NYD098227564
Mailing Name:	GRANT TAILOR
Mailing Contact:	GRANT TAILOR
Mailing Address 1:	138 NEW DORPIN
Mailing Address 2:	Not reported
Mailing City:	STATEN ISLAND
Mailing State:	NY
Mailing Zip:	10307
Mailing Zip 4:	Not reported
Mailing Country:	USA
Mailing Phone:	7183512020

NY MANIFEST:

Document ID:	NJA0441209
Manifest Status:	C
seq:	Not reported
Year:	1988
Trans1 State ID:	NJDEPS869
Trans2 State ID:	Not reported
Generator Ship Date:	06/23/1988
Trans1 Recv Date:	06/23/1988
Trans2 Recv Date:	/ /
TSD Site Recv Date:	06/23/1988
Part A Recv Date:	07/06/1988
Part B Recv Date:	07/06/1988
Generator EPA ID:	NYD098227564
Trans1 EPA ID:	ILD051060408
Trans2 EPA ID:	Not reported
TSDF ID 1:	NJD000768093
TSDF ID 2:	Not reported
Manifest Tracking Number:	Not reported
Import Indicator:	Not reported
Export Indicator:	Not reported
Discr Quantity Indicator:	Not reported
Discr Type Indicator:	Not reported
Discr Residue Indicator:	Not reported

GRANT TAILOR (Continued) **1009226305**

Discr Partial Reject Indicator:	Not reported
Discr Full Reject Indicator:	Not reported
Manifest Ref Number:	Not reported
Alt Facility RCRA ID:	Not reported
Alt Facility Sign Date:	Not reported
MGMT Method Type Code:	Not reported
Waste Code:	F002 - HALO SOLV + STILL BOTTOMS FM REC OF SOLV
Waste Code:	Not reported
Waste Code:	Not reported
Waste Code:	Not reported
Waste Code:	Not reported
Waste Code:	Not reported
Quantity:	00195
Units:	P - Pounds
Number of Containers:	001
Container Type:	DF - Fiberboard or plastic drums (glass)
Handling Method:	R Material recovery of more than 75 percent of the total material.
Specific Gravity:	100

Click this hyperlink while viewing on your computer to access
-1 additional NY MANIFEST: record(s) in the EDR Site Report.

DG575 **PORT RICHMOND WWTP** **NY CBS** **S117234135**
SSE **1801 RICHMOND TERRACE** **N/A**
1/8-1/4 **STATEN ISLAND, NY 10310**
0.142 mi.
749 ft. **Site 1 of 8 in cluster DG**

Actual: **14 ft.**
Focus Map: **7**

CBS:

Name:	PORT RICHMOND WWTP
Address:	1801 RICHMOND TERRACE
City,State,Zip:	STATEN ISLAND, NY 10310
CBS Number:	2-000236
Program Type:	CBS
Facility Status:	Active
Expiration Date:	10/22/2019
Dec Region:	2
UTMX:	573971.83668
UTMY:	4498913.77320

DG576 **PORT RICHMOND WWTP** **NY UST** **U004192360**
SSE **1801 RICHMOND TERRACE** **N/A**
1/8-1/4 **STATEN ISLAND, NY 10310**
0.142 mi.
749 ft. **Site 2 of 8 in cluster DG**

Actual: **14 ft.**
Focus Map: **7**

UST:

Name:	PORT RICHMOND WWTP
Address:	1801 RICHMOND TERRACE
City,State,Zip:	STATEN ISLAND, NY 10310
Id/Status:	2-456403 / Active
Program Type:	PBS
Region:	STATE
DEC Region:	2
Expiration Date:	12/06/2023

PORT RICHMOND WWTP (Continued) **U004192360**

UTM X: 573971.83668
UTM Y: 4498913.77320
Site Type: Municipality (Incl. Waste Water Treatment Plants, Utilities, Swimming Pools, etc.)

Affiliation Records:

Site Id: 20120
Affiliation Type: Facility Owner
Company Name: NYC DEP
Contact Type: CHIEF PBS/CBS SECTION
Contact Name: MOHAMMAD MAHMUD
Address1: 96-05 HORACE HARDING EXPWY, 2ND FLOOR
Address2: Not reported
City: CORONA
State: NY
Zip Code: 11368
Country Code: 001
Phone: (718) 595-4904
EMail: Not reported
Fax Number: Not reported
Modified By: JSMACRI
Date Last Modified: 2018-10-17

Site Id: 20120
Affiliation Type: Mail Contact
Company Name: NYC DEPT OF ENVIRONMENTAL PROTECTION
Contact Type: Not reported
Contact Name: MOHAMMAD MAHMUD, CHIEF, PBS/CBS SECTION
Address1: BUREAU OF WASTEWATER TREATMENT
Address2: 96-05 HORACE HARDING EXPWY, 2ND FLOOR
City: CORONA
State: NY
Zip Code: 11368
Country Code: 001
Phone: (718) 595-4904
EMail: MMAHMUD@DEP.NYC.GOV
Fax Number: Not reported
Modified By: NRLOMBAR
Date Last Modified: 2014-12-09

Site Id: 20120
Affiliation Type: Facility Operator
Company Name: PORT RICHMOND WWTP
Contact Type: Not reported
Contact Name: WILLIAM SCHRODER JR.
Address1: Not reported
Address2: Not reported
City: Not reported
State: NN
Zip Code: Not reported
Country Code: 001
Phone: (718) 447-1100
EMail: Not reported
Fax Number: Not reported
Modified By: AYLAGATI
Date Last Modified: 2016-10-27

Site Id: 20120
Affiliation Type: Emergency Contact

PORT RICHMOND WWTP (Continued) **U004192360**

Company Name:	NYC DEP
Contact Type:	Not reported
Contact Name:	WATCH ENGINEER
Address1:	Not reported
Address2:	Not reported
City:	Not reported
State:	NN
Zip Code:	Not reported
Country Code:	999
Phone:	(718) 529-3549
EMail:	Not reported
Fax Number:	Not reported
Modified By:	NRLOMBAR
Date Last Modified:	2014-12-09

Tank Info:

Tank Number:	001
Tank ID:	36601
Tank Status:	Closed - In Place
Material Name:	Closed - In Place
Capacity Gallons:	20000
Install Date:	01/01/1972
Date Tank Closed:	09/07/2012
Registered:	True
Tank Location:	Underground
Tank Type:	Steel/carbon steel
Material Code:	0001
Common Name of Substance:	#2 Fuel Oil (On-Site Consumption)
Tightness Test Method:	21
Date Test:	06/08/2012
Next Test Date:	Not reported
Pipe Model:	Not reported
Modified By:	NRLOMBAR
Last Modified:	04/14/2017

Equipment Records:

L00 - Piping Leak Detection - None
E00 - Piping Secondary Containment - None
H00 - Tank Leak Detection - None
A00 - Tank Internal Protection - None
D01 - Pipe Type - Steel/Carbon Steel/Iron
I01 - Overfill - Float Vent Valve
K00 - Spill Prevention - None
C02 - Pipe Location - Underground/On-ground
G00 - Tank Secondary Containment - None
J02 - Dispenser - Suction Dispenser
B00 - Tank External Protection - None
F00 - Pipe External Protection - None

Tank Number:	004
Tank ID:	44897
Tank Status:	Closed - Removed
Material Name:	Closed - Removed
Capacity Gallons:	3000

PORT RICHMOND WWTP (Continued) **U004192360**

Install Date:	Not reported
Date Tank Closed:	09/03/2006
Registered:	True
Tank Location:	Underground
Tank Type:	Steel/carbon steel
Material Code:	0001
Common Name of Substance:	#2 Fuel Oil (On-Site Consumption)
Tightness Test Method:	ZZ
Date Test:	05/01/1991
Next Test Date:	Not reported
Pipe Model:	Not reported
Modified By:	NRLOMBAR
Last Modified:	04/14/2017

Equipment Records:

I04 - Overfill - Product Level Gauge (A/G)
B02 - Tank External Protection - Original Sacrificial Anode
A00 - Tank Internal Protection - None
F01 - Pipe External Protection - Painted/Asphalt Coating
C03 - Pipe Location - Aboveground/Underground Combination
J02 - Dispenser - Suction Dispenser
G04 - Tank Secondary Containment - Double-Walled (Underground)
D03 - Pipe Type - Stainless Steel Alloy
H05 - Tank Leak Detection - In-Tank System (ATG)

Tank Number:	005
Tank ID:	55751
Tank Status:	Tank Converted to Non-Regulated Use
Material Name:	Tank Converted to Non-Regulated Use
Capacity Gallons:	550
Install Date:	Not reported
Date Tank Closed:	05/01/1974
Registered:	True
Tank Location:	Underground
Tank Type:	Steel/carbon steel
Material Code:	0000
Common Name of Substance:	Empty
Tightness Test Method:	NN
Date Test:	Not reported
Next Test Date:	Not reported
Pipe Model:	Not reported
Modified By:	TRANSLAT
Last Modified:	04/14/2017

Equipment Records:

A00 - Tank Internal Protection - None
D01 - Pipe Type - Steel/Carbon Steel/Iron
B00 - Tank External Protection - None
F00 - Pipe External Protection - None
H00 - Tank Leak Detection - None
I00 - Overfill - None
C02 - Pipe Location - Underground/On-ground
G00 - Tank Secondary Containment - None
J02 - Dispenser - Suction Dispenser

PORT RICHMOND WWTP (Continued) **U004192360**

Tank Number:	007
Tank ID:	55753
Tank Status:	Tank Converted to Non-Regulated Use
Material Name:	Tank Converted to Non-Regulated Use
Capacity Gallons:	550
Install Date:	Not reported
Date Tank Closed:	05/01/1974
Registered:	True
Tank Location:	Underground
Tank Type:	Steel/carbon steel
Material Code:	0000
Common Name of Substance:	Empty
Tightness Test Method:	NN
Date Test:	Not reported
Next Test Date:	Not reported
Pipe Model:	Not reported
Modified By:	TRANSLAT
Last Modified:	04/14/2017

Equipment Records:

B00 - Tank External Protection - None
F00 - Pipe External Protection - None
A00 - Tank Internal Protection - None
D01 - Pipe Type - Steel/Carbon Steel/Iron
H00 - Tank Leak Detection - None
I00 - Overfill - None
C02 - Pipe Location - Underground/On-ground
G00 - Tank Secondary Containment - None
J02 - Dispenser - Suction Dispenser

Tank Number:	008
Tank ID:	58205
Tank Status:	In Service
Material Name:	In Service
Capacity Gallons:	3000
Install Date:	04/01/1991
Date Tank Closed:	Not reported
Registered:	True
Tank Location:	Underground
Tank Type:	Steel/carbon steel
Material Code:	0008
Common Name of Substance:	Diesel
Tightness Test Method:	21
Date Test:	02/23/2012
Next Test Date:	Not reported
Pipe Model:	Not reported
Modified By:	DAFRANCI
Last Modified:	06/06/2018

Equipment Records:

B08 - Tank External Protection - Retrofitted Impressed Current
H01 - Tank Leak Detection - Interstitial - Electronic Monitoring
I03 - Overfill - Automatic Shut-Off
A00 - Tank Internal Protection - None
L01 - Piping Leak Detection - Interstitial - Electronic Monitoring

PORT RICHMOND WWTP (Continued) **U004192360**

F04 - Pipe External Protection - Fiberglass
J02 - Dispenser - Suction Dispenser
C02 - Pipe Location - Underground/On-ground
G04 - Tank Secondary Containment - Double-Walled (Underground)
E04 - Piping Secondary Containment - Double walled UG
K01 - Spill Prevention - Catch Basin
I02 - Overfill - High Level Alarm
D06 - Pipe Type - Fiberglass Reinforced Plastic (FRP)

Tank Number: 009
Tank ID: 207467
Tank Status: Closed - Removed
Material Name: Closed - Removed
Capacity Gallons: 550
Install Date: Not reported
Date Tank Closed: 08/30/2006
Registered: True
Tank Location: Underground
Tank Type: Steel/carbon steel
Material Code: 0001
Common Name of Substance: #2 Fuel Oil (On-Site Consumption)

Tightness Test Method: NN
Date Test: Not reported
Next Test Date: Not reported
Pipe Model: Not reported
Modified By: NRLOMBAR
Last Modified: 04/14/2017

Equipment Records:

D01 - Pipe Type - Steel/Carbon Steel/Iron
C02 - Pipe Location - Underground/On-ground
J02 - Dispenser - Suction Dispenser
G02 - Tank Secondary Containment - Vault (w/access)

Tank Number: 010
Tank ID: 207469
Tank Status: Closed - Removed
Material Name: Closed - Removed
Capacity Gallons: 550
Install Date: Not reported
Date Tank Closed: 08/30/2006
Registered: True
Tank Location: Underground
Tank Type: Steel/carbon steel
Material Code: 0001
Common Name of Substance: #2 Fuel Oil (On-Site Consumption)

Tightness Test Method: NN
Date Test: Not reported
Next Test Date: Not reported
Pipe Model: Not reported
Modified By: NRLOMBAR
Last Modified: 04/14/2017

Equipment Records:

PORT RICHMOND WWTP (Continued) **U004192360**

D01 - Pipe Type - Steel/Carbon Steel/Iron
C02 - Pipe Location - Underground/On-ground
J02 - Dispenser - Suction Dispenser
G02 - Tank Secondary Containment - Vault (w/access)

DG577 **NYCDEP PORT RICHMOND WPCP** **NJ MANIFEST** **S108170487**
SSE **1801 RICHMOND TERRACE** **N/A**
1/8-1/4 **STATEN ISLAND, NY 10310**
0.142 mi.
749 ft. **Site 3 of 8 in cluster DG**

Actual:
14 ft.

Focus Map:
7

NJ MANIFEST:

EPA Id:	NYD000867887
Mail Address:	1801 RICHMOND TERRACE
Mail City/State/Zip:	STATEN ISLAND 10310
Facility Phone:	7184471100
Emergency Phone:	Not reported
Contact:	MICHAEL PATE
Comments:	Not reported
SIC Code:	Not reported
County:	00
Municipal:	00
Previous EPA Id:	Not reported
Gen Flag:	X
Trans Flag:	Not reported
TSDF Flag:	Not reported
Name Change:	Not reported
Date Change:	Not reported

Manifest:

Manifest Number:	000408076VES
EPA ID:	NYD000867887
Date Shipped:	6/1/2011
TSDF EPA ID:	NJD980536593
Transporter EPA ID:	NJD080631369
Transporter 2 EPA ID:	NJD000692061
Transporter 3 EPA ID:	Not reported
Transporter 4 EPA ID:	Not reported
Transporter 5 EPA ID:	Not reported
Transporter 6 EPA ID:	Not reported
Transporter 7 EPA ID:	Not reported
Transporter 8 EPA ID:	Not reported
Transporter 9 EPA ID:	Not reported
Transporter 10 EPA ID:	Not reported
Date Trans1 Transported Waste:	Not reported
Date Trans2 Transported Waste:	Not reported
Date Trans3 Transported Waste:	Not reported
Date Trans4 Transported Waste:	Not reported
Date Trans5 Transported Waste:	Not reported
Date Trans6 Transported Waste:	Not reported
Date Trans7 Transported Waste:	Not reported
Date Trans8 Transported Waste:	Not reported
Date Trans9 Transported Waste:	Not reported
Date Trans10 Transported Waste:	Not reported
Date TSDF Received Waste:	Not reported
TSDF EPA Facility Name:	Not reported
QTY Units:	Not reported
Transporter SEQ ID:	Not reported

NYCDEP PORT RICHMOND WPCP (Continued) **S108170487**

Transporter-1 Date:	Not reported
Waste SEQ ID:	Not reported
Waste Type Code 2:	Not reported
Waste Type Code 3:	Not reported
Waste Type Code 4:	Not reported
Waste Type Code 5:	Not reported
Waste Type Code 6:	Not reported
Date Accepted:	Not reported
Manifest Discrepancy Type:	Not reported
Data Entry Number:	Not reported
Was Load Rejected:	STATEN ISLAND 10310
Reason Load Was Rejected:	Not reported

Waste:

Manifest Year:	Not reported
Waste Code:	D007
Hand Code:	H141
Quantity:	80.00 Pounds

Manifest Number:	000457678WAS
EPA ID:	NYD000867887
Date Shipped:	8/17/2012
TSDF EPA ID:	NJD991291105
Transporter EPA ID:	NYD046765574
Transporter 2 EPA ID:	Not reported
Transporter 3 EPA ID:	Not reported
Transporter 4 EPA ID:	Not reported
Transporter 5 EPA ID:	Not reported
Transporter 6 EPA ID:	Not reported
Transporter 7 EPA ID:	Not reported
Transporter 8 EPA ID:	Not reported
Transporter 9 EPA ID:	Not reported
Transporter 10 EPA ID:	Not reported
Date Trans1 Transported Waste:	Not reported
Date Trans2 Transported Waste:	Not reported
Date Trans3 Transported Waste:	Not reported
Date Trans4 Transported Waste:	Not reported
Date Trans5 Transported Waste:	Not reported
Date Trans6 Transported Waste:	Not reported
Date Trans7 Transported Waste:	Not reported
Date Trans8 Transported Waste:	Not reported
Date Trans9 Transported Waste:	Not reported
Date Trans10 Transported Waste:	Not reported
Date TSDF Received Waste:	Not reported
TSDF EPA Facility Name:	Not reported
QTY Units:	Not reported
Transporter SEQ ID:	Not reported
Transporter-1 Date:	Not reported
Waste SEQ ID:	Not reported
Waste Type Code 2:	Not reported
Waste Type Code 3:	Not reported
Waste Type Code 4:	Not reported
Waste Type Code 5:	Not reported
Waste Type Code 6:	Not reported
Date Accepted:	Not reported
Manifest Discrepancy Type:	Not reported
Data Entry Number:	Not reported

NYCDEP PORT RICHMOND WPCP (Continued) **S108170487**

Was Load Rejected: STATEN ISLAND 10310
Reason Load Was Rejected: Not reported

Waste:
Manifest Year: Not reported
Waste Code: D008
Hand Code: Not reported
Quantity: 1,197.00 Pounds

Manifest Year: Not reported
Waste Code: D008
Hand Code: Not reported
Quantity: 200.00 Pounds

Manifest Number: 010914241JJK
EPA ID: NYD000867887
Date Shipped: 2/6/2015
TSDF EPA ID: NJD002200046
Transporter EPA ID: NJ0000027193
Transporter 2 EPA ID: Not reported
Transporter 3 EPA ID: Not reported
Transporter 4 EPA ID: Not reported
Transporter 5 EPA ID: Not reported
Transporter 6 EPA ID: Not reported
Transporter 7 EPA ID: Not reported
Transporter 8 EPA ID: Not reported
Transporter 9 EPA ID: Not reported
Transporter 10 EPA ID: Not reported
Date Trans1 Transported Waste: Not reported
Date Trans2 Transported Waste: Not reported
Date Trans3 Transported Waste: Not reported
Date Trans4 Transported Waste: Not reported
Date Trans5 Transported Waste: Not reported
Date Trans6 Transported Waste: Not reported
Date Trans7 Transported Waste: Not reported
Date Trans8 Transported Waste: Not reported
Date Trans9 Transported Waste: Not reported
Date Trans10 Transported Waste: Not reported
Date TSDF Received Waste: Not reported
TSDF EPA Facility Name: Not reported
QTY Units: Not reported
Transporter SEQ ID: Not reported
Transporter-1 Date: Not reported
Waste SEQ ID: Not reported
Waste Type Code 2: Not reported
Waste Type Code 3: Not reported
Waste Type Code 4: Not reported
Waste Type Code 5: Not reported
Waste Type Code 6: Not reported
Date Accepted: Not reported
Manifest Discrepancy Type: Not reported
Data Entry Number: Not reported
Was Load Rejected: STATEN ISLAND 10310
Reason Load Was Rejected: Not reported

Manifest Number: 000175105GBF
EPA ID: NYD000867887

NYCDEP PORT RICHMOND WPCP (Continued) **S108170487**

Date Shipped:	10/25/2007
TSDF EPA ID:	NJD991291105
Transporter EPA ID:	NJD003812047
Transporter 2 EPA ID:	NJD003812047
Transporter 3 EPA ID:	Not reported
Transporter 4 EPA ID:	Not reported
Transporter 5 EPA ID:	Not reported
Transporter 6 EPA ID:	Not reported
Transporter 7 EPA ID:	Not reported
Transporter 8 EPA ID:	Not reported
Transporter 9 EPA ID:	Not reported
Transporter 10 EPA ID:	Not reported
Date Trans1 Transported Waste:	10/25/2007
Date Trans2 Transported Waste:	10/26/2007
Date Trans3 Transported Waste:	Not reported
Date Trans4 Transported Waste:	Not reported
Date Trans5 Transported Waste:	Not reported
Date Trans6 Transported Waste:	Not reported
Date Trans7 Transported Waste:	Not reported
Date Trans8 Transported Waste:	Not reported
Date Trans9 Transported Waste:	Not reported
Date Trans10 Transported Waste:	Not reported
Date TSDF Received Waste:	10/26/2007
TSDF EPA Facility Name:	Not reported
QTY Units:	Not reported
Transporter SEQ ID:	Not reported
Transporter-1 Date:	Not reported
Waste SEQ ID:	Not reported
Waste Type Code 2:	Not reported
Waste Type Code 3:	Not reported
Waste Type Code 4:	Not reported
Waste Type Code 5:	Not reported
Waste Type Code 6:	Not reported
Date Accepted:	Not reported
Manifest Discrepancy Type:	Not reported
Data Entry Number:	Not reported
Was Load Rejected:	STATEN ISLAND 10310
Reason Load Was Rejected:	Not reported

Manifest Number:	000457579WAS
EPA ID:	NYD000867887
Date Shipped:	7/18/2012
TSDF EPA ID:	NJD991291105
Transporter EPA ID:	NYD046765574
Transporter 2 EPA ID:	Not reported
Transporter 3 EPA ID:	Not reported
Transporter 4 EPA ID:	Not reported
Transporter 5 EPA ID:	Not reported
Transporter 6 EPA ID:	Not reported
Transporter 7 EPA ID:	Not reported
Transporter 8 EPA ID:	Not reported
Transporter 9 EPA ID:	Not reported
Transporter 10 EPA ID:	Not reported
Date Trans1 Transported Waste:	Not reported
Date Trans2 Transported Waste:	Not reported
Date Trans3 Transported Waste:	Not reported
Date Trans4 Transported Waste:	Not reported

NYCDEP PORT RICHMOND WPCP (Continued) **S108170487**

Date Trans5 Transported Waste:	Not reported
Date Trans6 Transported Waste:	Not reported
Date Trans7 Transported Waste:	Not reported
Date Trans8 Transported Waste:	Not reported
Date Trans9 Transported Waste:	Not reported
Date Trans10 Transported Waste:	Not reported
Date TSDF Received Waste:	Not reported
TSDF EPA Facility Name:	Not reported
QTY Units:	Not reported
Transporter SEQ ID:	Not reported
Transporter-1 Date:	Not reported
Waste SEQ ID:	Not reported
Waste Type Code 2:	Not reported
Waste Type Code 3:	Not reported
Waste Type Code 4:	Not reported
Waste Type Code 5:	Not reported
Waste Type Code 6:	Not reported
Date Accepted:	Not reported
Manifest Discrepancy Type:	Not reported
Data Entry Number:	Not reported
Was Load Rejected:	STATEN ISLAND 10310
Reason Load Was Rejected:	Not reported

Waste:

Manifest Year:	Not reported
Waste Code:	D008
Hand Code:	Not reported
Quantity:	30.00 Pounds

Manifest Number:	000265062GBF
EPA ID:	NYD000867887
Date Shipped:	02/07/2008
TSDF EPA ID:	NJD991291105
Transporter EPA ID:	NJD003812047
Transporter 2 EPA ID:	Not reported
Transporter 3 EPA ID:	Not reported
Transporter 4 EPA ID:	Not reported
Transporter 5 EPA ID:	Not reported
Transporter 6 EPA ID:	Not reported
Transporter 7 EPA ID:	Not reported
Transporter 8 EPA ID:	Not reported
Transporter 9 EPA ID:	Not reported
Transporter 10 EPA ID:	Not reported
Date Trans1 Transported Waste:	02/07/2008
Date Trans2 Transported Waste:	Not reported
Date Trans3 Transported Waste:	Not reported
Date Trans4 Transported Waste:	Not reported
Date Trans5 Transported Waste:	Not reported
Date Trans6 Transported Waste:	Not reported
Date Trans7 Transported Waste:	Not reported
Date Trans8 Transported Waste:	Not reported
Date Trans9 Transported Waste:	Not reported
Date Trans10 Transported Waste:	Not reported
Date TSDF Received Waste:	02/07/2008
TSDF EPA Facility Name:	Not reported
QTY Units:	Not reported
Transporter SEQ ID:	Not reported

NYCDEP PORT RICHMOND WPCP (Continued) **S108170487**

Transporter-1 Date:	Not reported
Waste SEQ ID:	Not reported
Waste Type Code 2:	Not reported
Waste Type Code 3:	Not reported
Waste Type Code 4:	Not reported
Waste Type Code 5:	Not reported
Waste Type Code 6:	Not reported
Date Accepted:	Not reported
Manifest Discrepancy Type:	Not reported
Data Entry Number:	Not reported
Was Load Rejected:	STATEN ISLAND 10310
Reason Load Was Rejected:	Not reported

Waste:

Manifest Year:	Not reported
Waste Code:	D008
Hand Code:	H141
Quantity:	50 P

Manifest Number:	000385703VES
EPA ID:	NYD000867887
Date Shipped:	9/19/2011
TSDF EPA ID:	NJD980536593
Transporter EPA ID:	NJD080631369
Transporter 2 EPA ID:	NJD000692061
Transporter 3 EPA ID:	Not reported
Transporter 4 EPA ID:	Not reported
Transporter 5 EPA ID:	Not reported
Transporter 6 EPA ID:	Not reported
Transporter 7 EPA ID:	Not reported
Transporter 8 EPA ID:	Not reported
Transporter 9 EPA ID:	Not reported
Transporter 10 EPA ID:	Not reported
Date Trans1 Transported Waste:	Not reported
Date Trans2 Transported Waste:	Not reported
Date Trans3 Transported Waste:	Not reported
Date Trans4 Transported Waste:	Not reported
Date Trans5 Transported Waste:	Not reported
Date Trans6 Transported Waste:	Not reported
Date Trans7 Transported Waste:	Not reported
Date Trans8 Transported Waste:	Not reported
Date Trans9 Transported Waste:	Not reported
Date Trans10 Transported Waste:	Not reported
Date TSDF Received Waste:	Not reported
TSDF EPA Facility Name:	Not reported
QTY Units:	Not reported
Transporter SEQ ID:	Not reported
Transporter-1 Date:	Not reported
Waste SEQ ID:	Not reported
Waste Type Code 2:	Not reported
Waste Type Code 3:	Not reported
Waste Type Code 4:	Not reported
Waste Type Code 5:	Not reported
Waste Type Code 6:	Not reported
Date Accepted:	Not reported
Manifest Discrepancy Type:	Not reported
Data Entry Number:	Not reported

NYCDEP PORT RICHMOND WPCP (Continued) **S108170487**

Was Load Rejected: STATEN ISLAND 10310
Reason Load Was Rejected: Not reported

Waste:
Manifest Year: Not reported
Waste Code: D007
Hand Code: H141
Quantity: 22.00 Pounds

Manifest Number: 000457266WAS
EPA ID: NYD000867887
Date Shipped: 3/5/2012
TSDF EPA ID: NJD991291105
Transporter EPA ID: NYD046765574
Transporter 2 EPA ID: Not reported
Transporter 3 EPA ID: Not reported
Transporter 4 EPA ID: Not reported
Transporter 5 EPA ID: Not reported
Transporter 6 EPA ID: Not reported
Transporter 7 EPA ID: Not reported
Transporter 8 EPA ID: Not reported
Transporter 9 EPA ID: Not reported
Transporter 10 EPA ID: Not reported
Date Trans1 Transported Waste: Not reported
Date Trans2 Transported Waste: Not reported
Date Trans3 Transported Waste: Not reported
Date Trans4 Transported Waste: Not reported
Date Trans5 Transported Waste: Not reported
Date Trans6 Transported Waste: Not reported
Date Trans7 Transported Waste: Not reported
Date Trans8 Transported Waste: Not reported
Date Trans9 Transported Waste: Not reported
Date Trans10 Transported Waste: Not reported
Date TSDF Received Waste: Not reported
TSDF EPA Facility Name: Not reported
QTY Units: Not reported
Transporter SEQ ID: Not reported
Transporter-1 Date: Not reported
Waste SEQ ID: Not reported
Waste Type Code 2: Not reported
Waste Type Code 3: Not reported
Waste Type Code 4: Not reported
Waste Type Code 5: Not reported
Waste Type Code 6: Not reported
Date Accepted: Not reported
Manifest Discrepancy Type: Not reported
Data Entry Number: Not reported
Was Load Rejected: STATEN ISLAND 10310
Reason Load Was Rejected: Not reported

Waste:
Manifest Year: Not reported
Waste Code: D008
Hand Code: Not reported
Quantity: 75.00 Pounds

Manifest Year: Not reported

NYCDEP PORT RICHMOND WPCP (Continued) **S108170487**

Waste Code:	D008
Hand Code:	Not reported
Quantity:	600.00 Pounds

Manifest Number:	000457267WAS
EPA ID:	NYD000867887
Date Shipped:	3/30/2012
TSDF EPA ID:	NJD991291105
Transporter EPA ID:	NYD046765574
Transporter 2 EPA ID:	Not reported
Transporter 3 EPA ID:	Not reported
Transporter 4 EPA ID:	Not reported
Transporter 5 EPA ID:	Not reported
Transporter 6 EPA ID:	Not reported
Transporter 7 EPA ID:	Not reported
Transporter 8 EPA ID:	Not reported
Transporter 9 EPA ID:	Not reported
Transporter 10 EPA ID:	Not reported
Date Trans1 Transported Waste:	Not reported
Date Trans2 Transported Waste:	Not reported
Date Trans3 Transported Waste:	Not reported
Date Trans4 Transported Waste:	Not reported
Date Trans5 Transported Waste:	Not reported
Date Trans6 Transported Waste:	Not reported
Date Trans7 Transported Waste:	Not reported
Date Trans8 Transported Waste:	Not reported
Date Trans9 Transported Waste:	Not reported
Date Trans10 Transported Waste:	Not reported
Date TSDF Received Waste:	Not reported
TSDF EPA Facility Name:	Not reported
QTY Units:	Not reported
Transporter SEQ ID:	Not reported
Transporter-1 Date:	Not reported
Waste SEQ ID:	Not reported
Waste Type Code 2:	Not reported
Waste Type Code 3:	Not reported
Waste Type Code 4:	Not reported
Waste Type Code 5:	Not reported
Waste Type Code 6:	Not reported
Date Accepted:	Not reported
Manifest Discrepancy Type:	Not reported
Data Entry Number:	Not reported
Was Load Rejected:	STATEN ISLAND 10310
Reason Load Was Rejected:	Not reported

Waste:

Manifest Year:	Not reported
Waste Code:	D008
Hand Code:	Not reported
Quantity:	360.00 Pounds

Manifest Number:	000618175VES
EPA ID:	NYD000867887
Date Shipped:	5/14/2013
TSDF EPA ID:	NJD980536593
Transporter EPA ID:	NJD080631369

NYCDEP PORT RICHMOND WPCP (Continued) **S108170487**

Transporter 2 EPA ID:	Not reported
Transporter 3 EPA ID:	Not reported
Transporter 4 EPA ID:	Not reported
Transporter 5 EPA ID:	Not reported
Transporter 6 EPA ID:	Not reported
Transporter 7 EPA ID:	Not reported
Transporter 8 EPA ID:	Not reported
Transporter 9 EPA ID:	Not reported
Transporter 10 EPA ID:	Not reported
Date Trans1 Transported Waste:	Not reported
Date Trans2 Transported Waste:	Not reported
Date Trans3 Transported Waste:	Not reported
Date Trans4 Transported Waste:	Not reported
Date Trans5 Transported Waste:	Not reported
Date Trans6 Transported Waste:	Not reported
Date Trans7 Transported Waste:	Not reported
Date Trans8 Transported Waste:	Not reported
Date Trans9 Transported Waste:	Not reported
Date Trans10 Transported Waste:	Not reported
Date TSDF Received Waste:	Not reported
TSDF EPA Facility Name:	Not reported
QTY Units:	Not reported
Transporter SEQ ID:	Not reported
Transporter-1 Date:	Not reported
Waste SEQ ID:	Not reported
Waste Type Code 2:	Not reported
Waste Type Code 3:	Not reported
Waste Type Code 4:	Not reported
Waste Type Code 5:	Not reported
Waste Type Code 6:	Not reported
Date Accepted:	Not reported
Manifest Discrepancy Type:	Not reported
Data Entry Number:	Not reported
Was Load Rejected:	STATEN ISLAND 10310
Reason Load Was Rejected:	Not reported

Waste:

Manifest Year:	Not reported
Waste Code:	D001
Hand Code:	Not reported
Quantity:	60.00 Pounds

Manifest Year:	Not reported
Waste Code:	D001
Hand Code:	Not reported
Quantity:	60.00 Pounds

Manifest Number:	000895016GBF
EPA ID:	NYD000867887
Date Shipped:	03/24/2010
TSDF EPA ID:	NJD002200046
Transporter EPA ID:	NJD003812047
Transporter 2 EPA ID:	Not reported
Transporter 3 EPA ID:	Not reported
Transporter 4 EPA ID:	Not reported
Transporter 5 EPA ID:	Not reported
Transporter 6 EPA ID:	Not reported

NYCDEP PORT RICHMOND WPCP (Continued) **S108170487**

Transporter 7 EPA ID:	Not reported
Transporter 8 EPA ID:	Not reported
Transporter 9 EPA ID:	Not reported
Transporter 10 EPA ID:	Not reported
Date Trans1 Transported Waste:	03/24/2010
Date Trans2 Transported Waste:	Not reported
Date Trans3 Transported Waste:	Not reported
Date Trans4 Transported Waste:	Not reported
Date Trans5 Transported Waste:	Not reported
Date Trans6 Transported Waste:	Not reported
Date Trans7 Transported Waste:	Not reported
Date Trans8 Transported Waste:	Not reported
Date Trans9 Transported Waste:	Not reported
Date Trans10 Transported Waste:	Not reported
Date TSDF Received Waste:	03/24/2010
TSDF EPA Facility Name:	Not reported
QTY Units:	Not reported
Transporter SEQ ID:	Not reported
Transporter-1 Date:	Not reported
Waste SEQ ID:	Not reported
Waste Type Code 2:	Not reported
Waste Type Code 3:	Not reported
Waste Type Code 4:	Not reported
Waste Type Code 5:	Not reported
Waste Type Code 6:	Not reported
Date Accepted:	Not reported
Manifest Discrepancy Type:	Not reported
Data Entry Number:	Not reported
Was Load Rejected:	STATEN ISLAND 10310
Reason Load Was Rejected:	Not reported

Waste:

Manifest Year:	Not reported
Waste Code:	D001
Hand Code:	H141
Quantity:	75 P

Manifest Number:	002107165JJK
EPA ID:	NYD000867887
Date Shipped:	12/06/2007
TSDF EPA ID:	NJD002200046
Transporter EPA ID:	NJD982792384
Transporter 2 EPA ID:	NJD982792384
Transporter 3 EPA ID:	Not reported
Transporter 4 EPA ID:	Not reported
Transporter 5 EPA ID:	Not reported
Transporter 6 EPA ID:	Not reported
Transporter 7 EPA ID:	Not reported
Transporter 8 EPA ID:	Not reported
Transporter 9 EPA ID:	Not reported
Transporter 10 EPA ID:	Not reported
Date Trans1 Transported Waste:	12/06/2007
Date Trans2 Transported Waste:	12/18/2007
Date Trans3 Transported Waste:	Not reported
Date Trans4 Transported Waste:	Not reported
Date Trans5 Transported Waste:	Not reported
Date Trans6 Transported Waste:	Not reported

NYCDEP PORT RICHMOND WPCP (Continued) **S108170487**

Date Trans7 Transported Waste:	Not reported
Date Trans8 Transported Waste:	Not reported
Date Trans9 Transported Waste:	Not reported
Date Trans10 Transported Waste:	Not reported
Date TSDF Received Waste:	12/18/2007
TSDF EPA Facility Name:	Not reported
QTY Units:	Not reported
Transporter SEQ ID:	Not reported
Transporter-1 Date:	Not reported
Waste SEQ ID:	Not reported
Waste Type Code 2:	Not reported
Waste Type Code 3:	Not reported
Waste Type Code 4:	Not reported
Waste Type Code 5:	Not reported
Waste Type Code 6:	Not reported
Date Accepted:	Not reported
Manifest Discrepancy Type:	Not reported
Data Entry Number:	Not reported
Was Load Rejected:	STATEN ISLAND 10310
Reason Load Was Rejected:	Not reported

Manifest Number:	000457679WAS
EPA ID:	NYD000867887
Date Shipped:	8/17/2012
TSDF EPA ID:	NJD991291105
Transporter EPA ID:	NYD046765574
Transporter 2 EPA ID:	Not reported
Transporter 3 EPA ID:	Not reported
Transporter 4 EPA ID:	Not reported
Transporter 5 EPA ID:	Not reported
Transporter 6 EPA ID:	Not reported
Transporter 7 EPA ID:	Not reported
Transporter 8 EPA ID:	Not reported
Transporter 9 EPA ID:	Not reported
Transporter 10 EPA ID:	Not reported
Date Trans1 Transported Waste:	Not reported
Date Trans2 Transported Waste:	Not reported
Date Trans3 Transported Waste:	Not reported
Date Trans4 Transported Waste:	Not reported
Date Trans5 Transported Waste:	Not reported
Date Trans6 Transported Waste:	Not reported
Date Trans7 Transported Waste:	Not reported
Date Trans8 Transported Waste:	Not reported
Date Trans9 Transported Waste:	Not reported
Date Trans10 Transported Waste:	Not reported
Date TSDF Received Waste:	Not reported
TSDF EPA Facility Name:	Not reported
QTY Units:	Not reported
Transporter SEQ ID:	Not reported
Transporter-1 Date:	Not reported
Waste SEQ ID:	Not reported
Waste Type Code 2:	Not reported
Waste Type Code 3:	Not reported
Waste Type Code 4:	Not reported
Waste Type Code 5:	Not reported
Waste Type Code 6:	Not reported
Date Accepted:	Not reported

NYCDEP PORT RICHMOND WPCP (Continued) **S108170487**

Manifest Discrepancy Type: Not reported
Data Entry Number: Not reported
Was Load Rejected: STATEN ISLAND 10310
Reason Load Was Rejected: Not reported

Waste:
Manifest Year: Not reported
Waste Code: D008
Hand Code: Not reported
Quantity: 138.00 Pounds

Manifest Year: Not reported
Waste Code: D008
Hand Code: Not reported
Quantity: 320.00 Pounds

Manifest Number: 000181319VES
EPA ID: NYD000867887
Date Shipped: 05/29/2009
TSDF EPA ID: NJD980536593
Transporter EPA ID: NJD080631369
Transporter 2 EPA ID: Not reported
Transporter 3 EPA ID: Not reported
Transporter 4 EPA ID: Not reported
Transporter 5 EPA ID: Not reported
Transporter 6 EPA ID: Not reported
Transporter 7 EPA ID: Not reported
Transporter 8 EPA ID: Not reported
Transporter 9 EPA ID: Not reported
Transporter 10 EPA ID: Not reported
Date Trans1 Transported Waste: 05/29/2009
Date Trans2 Transported Waste: Not reported
Date Trans3 Transported Waste: Not reported
Date Trans4 Transported Waste: Not reported
Date Trans5 Transported Waste: Not reported
Date Trans6 Transported Waste: Not reported
Date Trans7 Transported Waste: Not reported
Date Trans8 Transported Waste: Not reported
Date Trans9 Transported Waste: Not reported
Date Trans10 Transported Waste: Not reported
Date TSDF Received Waste: 06/05/2009
TSDF EPA Facility Name: Not reported
QTY Units: Not reported
Transporter SEQ ID: Not reported
Transporter-1 Date: Not reported
Waste SEQ ID: Not reported
Waste Type Code 2: Not reported
Waste Type Code 3: Not reported
Waste Type Code 4: Not reported
Waste Type Code 5: Not reported
Waste Type Code 6: Not reported
Date Accepted: Not reported
Manifest Discrepancy Type: Not reported
Data Entry Number: Not reported
Was Load Rejected: STATEN ISLAND 10310
Reason Load Was Rejected: Not reported

NYCDEP PORT RICHMOND WPCP (Continued) **S108170487**

Waste:
Manifest Year: Not reported
Waste Code: D002
Hand Code: H141
Quantity: 22 P

Manifest Number: 000410604GBF
EPA ID: NYD000867887
Date Shipped: 12/09/2008
TSDF EPA ID: NJD002200046
Transporter EPA ID: NJD003812047
Transporter 2 EPA ID: NJD003812047
Transporter 3 EPA ID: Not reported
Transporter 4 EPA ID: Not reported
Transporter 5 EPA ID: Not reported
Transporter 6 EPA ID: Not reported
Transporter 7 EPA ID: Not reported
Transporter 8 EPA ID: Not reported
Transporter 9 EPA ID: Not reported
Transporter 10 EPA ID: Not reported
Date Trans1 Transported Waste: 12/09/2008
Date Trans2 Transported Waste: 12/19/2008
Date Trans3 Transported Waste: Not reported
Date Trans4 Transported Waste: Not reported
Date Trans5 Transported Waste: Not reported
Date Trans6 Transported Waste: Not reported
Date Trans7 Transported Waste: Not reported
Date Trans8 Transported Waste: Not reported
Date Trans9 Transported Waste: Not reported
Date Trans10 Transported Waste: Not reported
Date TSDF Received Waste: 12/19/2008
TSDF EPA Facility Name: Not reported
QTY Units: Not reported
Transporter SEQ ID: Not reported
Transporter-1 Date: Not reported
Waste SEQ ID: Not reported
Waste Type Code 2: Not reported
Waste Type Code 3: Not reported
Waste Type Code 4: Not reported
Waste Type Code 5: Not reported
Waste Type Code 6: Not reported
Date Accepted: Not reported
Manifest Discrepancy Type: Not reported
Data Entry Number: Not reported
Was Load Rejected: STATEN ISLAND 10310
Reason Load Was Rejected: Not reported

Waste:
Manifest Year: Not reported
Waste Code: D008
Hand Code: H111
Quantity: 50 P

Manifest Number: 000457580WAS
EPA ID: NYD000867887

NYCDEP PORT RICHMOND WPCP (Continued) **S108170487**

Date Shipped:	7/18/2012
TSDF EPA ID:	NJD991291105
Transporter EPA ID:	NYD046765574
Transporter 2 EPA ID:	Not reported
Transporter 3 EPA ID:	Not reported
Transporter 4 EPA ID:	Not reported
Transporter 5 EPA ID:	Not reported
Transporter 6 EPA ID:	Not reported
Transporter 7 EPA ID:	Not reported
Transporter 8 EPA ID:	Not reported
Transporter 9 EPA ID:	Not reported
Transporter 10 EPA ID:	Not reported
Date Trans1 Transported Waste:	Not reported
Date Trans2 Transported Waste:	Not reported
Date Trans3 Transported Waste:	Not reported
Date Trans4 Transported Waste:	Not reported
Date Trans5 Transported Waste:	Not reported
Date Trans6 Transported Waste:	Not reported
Date Trans7 Transported Waste:	Not reported
Date Trans8 Transported Waste:	Not reported
Date Trans9 Transported Waste:	Not reported
Date Trans10 Transported Waste:	Not reported
Date TSDF Received Waste:	Not reported
TSDF EPA Facility Name:	Not reported
QTY Units:	Not reported
Transporter SEQ ID:	Not reported
Transporter-1 Date:	Not reported
Waste SEQ ID:	Not reported
Waste Type Code 2:	Not reported
Waste Type Code 3:	Not reported
Waste Type Code 4:	Not reported
Waste Type Code 5:	Not reported
Waste Type Code 6:	Not reported
Date Accepted:	Not reported
Manifest Discrepancy Type:	Not reported
Data Entry Number:	Not reported
Was Load Rejected:	STATEN ISLAND 10310
Reason Load Was Rejected:	Not reported

Waste:

Manifest Year:	Not reported
Waste Code:	D008
Hand Code:	Not reported
Quantity:	170.00 Pounds

Manifest Year:	Not reported
Waste Code:	D007
Hand Code:	Not reported
Quantity:	50.00 Pounds

Manifest Number:	000399238VES
EPA ID:	NYD000867887
Date Shipped:	6/15/2012
TSDF EPA ID:	NJD980536593
Transporter EPA ID:	NJD080631369
Transporter 2 EPA ID:	Not reported
Transporter 3 EPA ID:	Not reported

NYCDEP PORT RICHMOND WPCP (Continued) **S108170487**

Transporter 4 EPA ID:	Not reported
Transporter 5 EPA ID:	Not reported
Transporter 6 EPA ID:	Not reported
Transporter 7 EPA ID:	Not reported
Transporter 8 EPA ID:	Not reported
Transporter 9 EPA ID:	Not reported
Transporter 10 EPA ID:	Not reported
Date Trans1 Transported Waste:	Not reported
Date Trans2 Transported Waste:	Not reported
Date Trans3 Transported Waste:	Not reported
Date Trans4 Transported Waste:	Not reported
Date Trans5 Transported Waste:	Not reported
Date Trans6 Transported Waste:	Not reported
Date Trans7 Transported Waste:	Not reported
Date Trans8 Transported Waste:	Not reported
Date Trans9 Transported Waste:	Not reported
Date Trans10 Transported Waste:	Not reported
Date TSDF Received Waste:	Not reported
TSDF EPA Facility Name:	Not reported
QTY Units:	Not reported
Transporter SEQ ID:	Not reported
Transporter-1 Date:	Not reported
Waste SEQ ID:	Not reported
Waste Type Code 2:	Not reported
Waste Type Code 3:	Not reported
Waste Type Code 4:	Not reported
Waste Type Code 5:	Not reported
Waste Type Code 6:	Not reported
Date Accepted:	Not reported
Manifest Discrepancy Type:	Not reported
Data Entry Number:	Not reported
Was Load Rejected:	STATEN ISLAND 10310
Reason Load Was Rejected:	Not reported

Waste:

Manifest Year:	Not reported
Waste Code:	D009
Hand Code:	Not reported
Quantity:	25.00 Pounds

Manifest Number:	NJA5289794
EPA ID:	NYD000867887
Date Shipped:	05/01/2006
TSDF EPA ID:	NJD002200046
Transporter EPA ID:	NJD982792384
Transporter 2 EPA ID:	Not reported
Transporter 3 EPA ID:	Not reported
Transporter 4 EPA ID:	Not reported
Transporter 5 EPA ID:	Not reported
Transporter 6 EPA ID:	Not reported
Transporter 7 EPA ID:	Not reported
Transporter 8 EPA ID:	Not reported
Transporter 9 EPA ID:	Not reported
Transporter 10 EPA ID:	Not reported
Date Trans1 Transported Waste:	05/01/2006
Date Trans2 Transported Waste:	Not reported
Date Trans3 Transported Waste:	Not reported

NYCDEP PORT RICHMOND WPCP (Continued) **S108170487**

Date Trans4 Transported Waste:	Not reported
Date Trans5 Transported Waste:	Not reported
Date Trans6 Transported Waste:	Not reported
Date Trans7 Transported Waste:	Not reported
Date Trans8 Transported Waste:	Not reported
Date Trans9 Transported Waste:	Not reported
Date Trans10 Transported Waste:	Not reported
Date TSDF Received Waste:	05/08/2006
TSDF EPA Facility Name:	Not reported
QTY Units:	Not reported
Transporter SEQ ID:	Not reported
Transporter-1 Date:	Not reported
Waste SEQ ID:	Not reported
Waste Type Code 2:	Not reported
Waste Type Code 3:	Not reported
Waste Type Code 4:	Not reported
Waste Type Code 5:	Not reported
Waste Type Code 6:	Not reported
Date Accepted:	Not reported
Manifest Discrepancy Type:	Not reported
Data Entry Number:	07170625
Was Load Rejected:	STATEN ISLAND 10310
Reason Load Was Rejected:	Not reported

Manifest Number:	000295102JJK
EPA ID:	NYD000867887
Date Shipped:	02/07/2007
TSDF EPA ID:	NJD002200046
Transporter EPA ID:	NJD982792384
Transporter 2 EPA ID:	Not reported
Transporter 3 EPA ID:	Not reported
Transporter 4 EPA ID:	Not reported
Transporter 5 EPA ID:	Not reported
Transporter 6 EPA ID:	Not reported
Transporter 7 EPA ID:	Not reported
Transporter 8 EPA ID:	Not reported
Transporter 9 EPA ID:	Not reported
Transporter 10 EPA ID:	Not reported
Date Trans1 Transported Waste:	02/07/2007
Date Trans2 Transported Waste:	Not reported
Date Trans3 Transported Waste:	Not reported
Date Trans4 Transported Waste:	Not reported
Date Trans5 Transported Waste:	Not reported
Date Trans6 Transported Waste:	Not reported
Date Trans7 Transported Waste:	Not reported
Date Trans8 Transported Waste:	Not reported
Date Trans9 Transported Waste:	Not reported
Date Trans10 Transported Waste:	Not reported
Date TSDF Received Waste:	02/07/2007
TSDF EPA Facility Name:	Not reported
QTY Units:	Not reported
Transporter SEQ ID:	Not reported
Transporter-1 Date:	Not reported
Waste SEQ ID:	Not reported
Waste Type Code 2:	Not reported
Waste Type Code 3:	Not reported
Waste Type Code 4:	Not reported

NYCDEP PORT RICHMOND WPCP (Continued) **S108170487**

Waste Type Code 5:	Not reported
Waste Type Code 6:	Not reported
Date Accepted:	Not reported
Manifest Discrepancy Type:	Not reported
Data Entry Number:	Not reported
Was Load Rejected:	STATEN ISLAND 10310
Reason Load Was Rejected:	Not reported

Waste:

Manifest Year:	Not reported
Waste Code:	D002
Hand Code:	H14
Quantity:	35 G
Manifest Year:	Not reported
Waste Code:	D001
Hand Code:	H06
Quantity:	30 G
Manifest Year:	Not reported
Waste Code:	D004
Hand Code:	H14
Quantity:	20 G
Manifest Year:	Not reported
Waste Code:	D002
Hand Code:	H14
Quantity:	135 G

Manifest Number:	002107023JJK
EPA ID:	NYD000867887
Date Shipped:	11/09/2007
TSDF EPA ID:	NJD002200046
Transporter EPA ID:	NJD982792384
Transporter 2 EPA ID:	Not reported
Transporter 3 EPA ID:	Not reported
Transporter 4 EPA ID:	Not reported
Transporter 5 EPA ID:	Not reported
Transporter 6 EPA ID:	Not reported
Transporter 7 EPA ID:	Not reported
Transporter 8 EPA ID:	Not reported
Transporter 9 EPA ID:	Not reported
Transporter 10 EPA ID:	Not reported
Date Trans1 Transported Waste:	11/09/2007
Date Trans2 Transported Waste:	Not reported
Date Trans3 Transported Waste:	Not reported
Date Trans4 Transported Waste:	Not reported
Date Trans5 Transported Waste:	Not reported
Date Trans6 Transported Waste:	Not reported
Date Trans7 Transported Waste:	Not reported
Date Trans8 Transported Waste:	Not reported
Date Trans9 Transported Waste:	Not reported
Date Trans10 Transported Waste:	Not reported
Date TSDF Received Waste:	11/14/2007
TSDF EPA Facility Name:	Not reported
QTY Units:	Not reported
Transporter SEQ ID:	Not reported

NYCDEP PORT RICHMOND WPCP (Continued) **S108170487**

Transporter-1 Date:	Not reported
Waste SEQ ID:	Not reported
Waste Type Code 2:	Not reported
Waste Type Code 3:	Not reported
Waste Type Code 4:	Not reported
Waste Type Code 5:	Not reported
Waste Type Code 6:	Not reported
Date Accepted:	Not reported
Manifest Discrepancy Type:	Not reported
Data Entry Number:	Not reported
Was Load Rejected:	STATEN ISLAND 10310
Reason Load Was Rejected:	Not reported

DG578 **PORT RICHMOND WWTP** **NY AST** **A100166601**
SSE **1801 RICHMOND TERRACE** **N/A**
1/8-1/4 **STATEN ISLAND, NY 10310**
0.142 mi.
749 ft. **Site 4 of 8 in cluster DG**

Actual:
14 ft.

Focus Map:
7

AST:

Name:	PORT RICHMOND WWTP
Address:	1801 RICHMOND TERRACE
City,State,Zip:	STATEN ISLAND, NY 10310
Region:	STATE
DEC Region:	2
Site Status:	Active
Facility Id:	2-456403
Program Type:	PBS
UTM X:	573971.83668
UTM Y:	4498913.77320
Expiration Date:	12/06/2023
Site Type:	Municipality (Incl. Waste Water Treatment Plants, Utilities, Swimming Pools, etc.)

Affiliation Records:

Site Id:	20120
Affiliation Type:	Facility Owner
Company Name:	NYC DEP
Contact Type:	CHIEF PBS/CBS SECTION
Contact Name:	MOHAMMAD MAHMUD
Address1:	96-05 HORACE HARDING EXPWY, 2ND FLOOR
Address2:	Not reported
City:	CORONA
State:	NY
Zip Code:	11368
Country Code:	001
Phone:	(718) 595-4904
EMail:	Not reported
Fax Number:	Not reported
Modified By:	JSMACRI
Date Last Modified:	2018-10-17

Site Id:	20120
Affiliation Type:	Mail Contact
Company Name:	NYC DEPT OF ENVIRONMENTAL PROTECTION
Contact Type:	Not reported
Contact Name:	MOHAMMAD MAHMUD, CHIEF, PBS/CBS SECTION
Address1:	BUREAU OF WASTEWATER TREATMENT

PORT RICHMOND WWTP (Continued) **A100166601**

Address2:	96-05 HORACE HARDING EXPWY, 2ND FLOOR
City:	CORONA
State:	NY
Zip Code:	11368
Country Code:	001
Phone:	(718) 595-4904
EMail:	MMAHMUD@DEP.NYC.GOV
Fax Number:	Not reported
Modified By:	NRLOMBAR
Date Last Modified:	2014-12-09

Site Id:	20120
Affiliation Type:	Facility Operator
Company Name:	PORT RICHMOND WWTP
Contact Type:	Not reported
Contact Name:	WILLIAM SCHRODER JR.
Address1:	Not reported
Address2:	Not reported
City:	Not reported
State:	NN
Zip Code:	Not reported
Country Code:	001
Phone:	(718) 447-1100
EMail:	Not reported
Fax Number:	Not reported
Modified By:	AYLAGATI
Date Last Modified:	2016-10-27

Site Id:	20120
Affiliation Type:	Emergency Contact
Company Name:	NYC DEP
Contact Type:	Not reported
Contact Name:	WATCH ENGINEER
Address1:	Not reported
Address2:	Not reported
City:	Not reported
State:	NN
Zip Code:	Not reported
Country Code:	999
Phone:	(718) 529-3549
EMail:	Not reported
Fax Number:	Not reported
Modified By:	NRLOMBAR
Date Last Modified:	2014-12-09

Tank Info:

Tank Number:	002
Tank Id:	55750
Material Code:	0008
Common Name of Substance:	Diesel

Equipment Records:

A00 - Tank Internal Protection - None
B01 - Tank External Protection - Painted/Asphalt Coating
D01 - Pipe Type - Steel/Carbon Steel/Iron

PORT RICHMOND WWTP (Continued) **A100166601**

F01 - Pipe External Protection - Painted/Asphalt Coating
K00 - Spill Prevention - None
E00 - Piping Secondary Containment - None
L09 - Piping Leak Detection - Exempt Suction Piping
G01 - Tank Secondary Containment - Diking (Aboveground)
H06 - Tank Leak Detection - Impervious Barrier/Concrete Pad (A/G)
C03 - Pipe Location - Aboveground/Underground Combination
J02 - Dispenser - Suction Dispenser
I05 - Overfill - Vent Whistle

Tank Location:	Aboveground - on saddles, legs, racks, etc.... Tank bottom is elevated above grade or tank pad, allowing visual inspection.
Tank Type:	Steel/Carbon Steel/Iron
Tank Status:	In Service
Pipe Model:	Not reported
Install Date:	11/01/1972
Capacity Gallons:	275
Tightness Test Method:	NN
Date Test:	Not reported
Next Test Date:	Not reported
Date Tank Closed:	Not reported
Register:	True
Modified By:	HDDUPIGN
Last Modified:	04/14/2017
Material Name:	diesel
Tank Number:	002A
Tank Id:	36602
Material Code:	0008
Common Name of Substance:	Diesel

Equipment Records:

I04 - Overfill - Product Level Gauge (A/G)
K00 - Spill Prevention - None
D01 - Pipe Type - Steel/Carbon Steel/Iron
H01 - Tank Leak Detection - Interstitial - Electronic Monitoring
A00 - Tank Internal Protection - None
B01 - Tank External Protection - Painted/Asphalt Coating
J02 - Dispenser - Suction Dispenser
F04 - Pipe External Protection - Fiberglass
G12 - Tank Secondary Containment - Double-Walled (AG only)
C03 - Pipe Location - Aboveground/Underground Combination
E04 - Piping Secondary Containment - Double walled UG
L09 - Piping Leak Detection - Exempt Suction Piping

Tank Location:	Aboveground - on saddles, legs, racks, etc.... Tank bottom is elevated above grade or tank pad, allowing visual inspection.
Tank Type:	Steel/Carbon Steel/Iron
Tank Status:	In Service
Pipe Model:	Not reported
Install Date:	11/01/1991
Capacity Gallons:	275
Tightness Test Method:	NN
Date Test:	Not reported
Next Test Date:	Not reported
Date Tank Closed:	Not reported
Register:	True
Modified By:	HDDUPIGN

PORT RICHMOND WWTP (Continued) **A100166601**

Last Modified: 04/14/2017
Material Name: diesel

Tank Number: 003
Tank Id: 36603
Material Code: 0001
Common Name of Substance: #2 Fuel Oil (On-Site Consumption)

Equipment Records:
A00 - Tank Internal Protection - None
B03 - Tank External Protection - Original Impressed Current
F00 - Pipe External Protection - None
H00 - Tank Leak Detection - None
I02 - Overfill - High Level Alarm
L09 - Piping Leak Detection - Exempt Suction Piping
D00 - Pipe Type - No Piping
C01 - Pipe Location - Aboveground
I05 - Overfill - Vent Whistle
G00 - Tank Secondary Containment - None
J02 - Dispenser - Suction Dispenser

Tank Location: Aboveground - contact with soil.... Tank bottom rests on soil, allowing no visual inspection.
Tank Type: Steel/Carbon Steel/Iron
Tank Status: Closed - Removed
Pipe Model: Not reported
Install Date: Not reported
Capacity Gallons: 1500
Tightness Test Method: NN
Date Test: Not reported
Next Test Date: Not reported
Date Tank Closed: 04/08/2004
Register: True
Modified By: EXROSSAN
Last Modified: 04/14/2017
Material Name: #2 fuel oil (on-site consumption)

Tank Number: 006
Tank Id: 55752
Material Code: 0000
Common Name of Substance: Empty

Equipment Records:
A00 - Tank Internal Protection - None
D01 - Pipe Type - Steel/Carbon Steel/Iron
H00 - Tank Leak Detection - None
I00 - Overfill - None
L09 - Piping Leak Detection - Exempt Suction Piping
G01 - Tank Secondary Containment - Diking (Aboveground)
B00 - Tank External Protection - None
F00 - Pipe External Protection - None
C03 - Pipe Location - Aboveground/Underground Combination
J02 - Dispenser - Suction Dispenser

Tank Location: Aboveground - contact with soil.... Tank bottom rests on soil, allowing no visual inspection.

PORT RICHMOND WWTP (Continued) **A100166601**

Tank Type:	Other
Tank Status:	Closed - Removed
Pipe Model:	Not reported
Install Date:	03/01/1974
Capacity Gallons:	100000
Tightness Test Method:	NN
Date Test:	Not reported
Next Test Date:	Not reported
Date Tank Closed:	04/08/2004
Register:	True
Modified By:	EXROSSAN
Last Modified:	04/14/2017
Material Name:	empty
Tank Number:	PR-8501-13
Tank Id:	253851

Equipment Records:

E00 - Piping Secondary Containment - None
I02 - Overfill - High Level Alarm
L09 - Piping Leak Detection - Exempt Suction Piping
C01 - Pipe Location - Aboveground
A00 - Tank Internal Protection - None
B01 - Tank External Protection - Painted/Asphalt Coating
D01 - Pipe Type - Steel/Carbon Steel/Iron
F01 - Pipe External Protection - Painted/Asphalt Coating
H01 - Tank Leak Detection - Interstitial - Electronic Monitoring
I03 - Overfill - Automatic Shut-Off
K00 - Spill Prevention - None
G12 - Tank Secondary Containment - Double-Walled (AG only)
J02 - Dispenser - Suction Dispenser

Tank Location:	Aboveground - on saddles, legs, racks, etc.... Tank bottom is elevated above grade or tank pad, allowing visual inspection.
Tank Type:	Steel/Carbon Steel/Iron
Tank Status:	In Service
Pipe Model:	Not reported
Install Date:	11/30/2014
Capacity Gallons:	1300
Tightness Test Method:	NN
Date Test:	Not reported
Next Test Date:	Not reported
Date Tank Closed:	Not reported
Register:	True
Modified By:	HDDUPIGN
Last Modified:	04/14/2017
Material Name:	diesel

DG579 **NYC DEP BWT PORT RICHMOND WWTP** **RCRA-VSQG 1011490357**
SSE **1801 RICHMOND TER & BODINE ST** **ECHO NYD000867887**
1/8-1/4 **STATEN ISLAND, NY 10310**
0.142 mi.
749 ft. **Site 5 of 8 in cluster DG**

Actual:
14 ft.

Focus Map:
7

RCRA-VSQG:

Date form received by agency:	02/16/2016
Facility name:	NYC DEP BWT PORT RICHMOND WWTP
Facility address:	1801 RICHMOND TER & BODINE ST

NYC DEP BWT PORT RICHMOND WWTP (Continued) **1011490357**

STATEN ISLAND, NY 10310
EPA ID: NYD000867887
Mailing address: HORACE HARDING EXPWY
2ND FLOOR LOW RISE
CORONA, NY 11368
Contact: WILLIAM SCHRODER
Contact address: RICHMOND TER & BODINE ST
STATEN ISLAND, NY 10310
Contact country: US
Contact telephone: 718-447-1100
Contact email: WSCHRODER@DEP.NYC.GOV
EPA Region: 02
Land type: Municipal
Classification: Conditionally Exempt Small Quantity Generator
Description: Handler: generates 100 kg or less of hazardous waste per calendar month, and accumulates 1000 kg or less of hazardous waste at any time; or generates 1 kg or less of acutely hazardous waste per calendar month, and accumulates at any time: 1 kg or less of acutely hazardous waste; or 100 kg or less of any residue or contaminated soil, waste or other debris resulting from the cleanup of a spill, into or on any land or water, of acutely hazardous waste; or generates 100 kg or less of any residue or contaminated soil, waste or other debris resulting from the cleanup of a spill, into or on any land or water, of acutely hazardous waste during any calendar month, and accumulates at any time: 1 kg or less of acutely hazardous waste; or 100 kg or less of any residue or contaminated soil, waste or other debris resulting from the cleanup of a spill, into or on any land or water, of acutely hazardous waste

Owner/Operator Summary:
Owner/operator name: NYC ENVIRONMENTAL PROTECTION
Owner/operator address: Not reported
Not reported
Owner/operator country: US
Owner/operator telephone: Not reported
Owner/operator email: Not reported
Owner/operator fax: Not reported
Owner/operator extension: Not reported
Legal status: Municipal
Owner/Operator Type: Operator
Owner/Op start date: 01/01/1953
Owner/Op end date: Not reported

Owner/operator name: NYC ENVIRONMENTAL PROTECTION
Owner/operator address: HORACE HARDING EXPWY 2ND FLOOR LOW RISE
CORONA, NY 11368
Owner/operator country: US
Owner/operator telephone: Not reported
Owner/operator email: Not reported
Owner/operator fax: Not reported
Owner/operator extension: Not reported
Legal status: Municipal
Owner/Operator Type: Owner
Owner/Op start date: 01/01/1953
Owner/Op end date: Not reported

NYC DEP BWT PORT RICHMOND WWTP (Continued) **1011490357**

Handler Activities Summary:
U.S. importer of hazardous waste: No
Mixed waste (haz. and radioactive): No
Recycler of hazardous waste: No
Transporter of hazardous waste: No
Treater, storer or disposer of HW: No
Underground injection activity: No
On-site burner exemption: No
Furnace exemption: No
Used oil fuel burner: No
Used oil processor: No
User oil refiner: No
Used oil fuel marketer to burner: No
Used oil Specification marketer: No
Used oil transfer facility: No
Used oil transporter: No

Historical Generators:
Date form received by agency: 08/27/2014
Site name: NYC DEP PORT RICHMOND WPCP
Classification: Large Quantity Generator

Date form received by agency: 02/12/2014
Site name: NYC DEP BWT PORT RICHMOND WWTP
Classification: Large Quantity Generator

Date form received by agency: 03/09/2012
Site name: NYCDEP BWT PORT RICHMOND WPCP
Classification: Small Quantity Generator

Date form received by agency: 04/11/2008
Site name: NYCDEP BWT PORT RICHMOND WPCP
Classification: Conditionally Exempt Small Quantity Generator

Date form received by agency: 04/10/2008
Site name: NYCDEP BWT PORT RICHMOND WPCP
Classification: Conditionally Exempt Small Quantity Generator

Hazardous Waste Summary:

. Waste code: B002
. Waste name: Petroleum oil or other liquid containing 50 ppm or greater of PCBs, but less than 500 ppm PCBs. This includes oil from electrical equipment whose PCB concentration is unknown, except for circuit breakers, reclosers and cable.

. Waste code: B007
. Waste name: Other PCB wastes, including contaminated soil, solids, sludges, clothing, rags and dredge material.

. Waste code: D001
. Waste name: IGNITABLE WASTE

. Waste code: D002
. Waste name: CORROSIVE WASTE

NYC DEP BWT PORT RICHMOND WWTP (Continued) **1011490357**

. Waste code: D004
. Waste name: ARSENIC

. Waste code: D007
. Waste name: CHROMIUM

. Waste code: D008
. Waste name: LEAD

. Waste code: D009
. Waste name: MERCURY

. Waste code: D011
. Waste name: SILVER

. Waste code: D018
. Waste name: BENZENE

. Waste code: D035
. Waste name: METHYL ETHYL KETONE

. Waste code: F003
. Waste name: THE FOLLOWING SPENT NONHALOGENATED SOLVENTS: XYLENE, ACETONE, ETHYL ACETATE, ETHYL BENZENE, ETHYL ETHER, METHYL ISOBUTYL KETONE, N-BUTYL ALCOHOL, CYCLOHEXANONE, AND METHANOL; ALL SPENT SOLVENT MIXTURES/BLENDS CONTAINING, BEFORE USE, ONLY THE ABOVE SPENT NONHALOGENATED SOLVENTS; AND ALL SPENT SOLVENT MIXTURES/BLENDS CONTAINING, BEFORE USE, ONE OR MORE OF THE ABOVE NONHALOGENATED SOLVENTS, AND A TOTAL OF TEN PERCENT OR MORE (BY VOLUME) OF ONE OR MORE OF THOSE SOLVENTS LISTED IN F001, F002, F004, AND F005; AND STILL BOTTOMS FROM THE RECOVERY OF THESE SPENT SOLVENTS AND SPENT SOLVENT MIXTURES.

. Waste code: F005
. Waste name: THE FOLLOWING SPENT NONHALOGENATED SOLVENTS: TOLUENE, METHYL ETHYL KETONE, CARBON DISULFIDE, ISOBUTANOL, PYRIDINE, BENZENE, 2-ETHOXYETHANOL, AND 2-NITROPROPANE; ALL SPENT SOLVENT MIXTURES/BLENDS CONTAINING, BEFORE USE, A TOTAL OF TEN PERCENT OR MORE (BY VOLUME) OF ONE OR MORE OF THE ABOVE NONHALOGENATED SOLVENTS OR THOSE SOLVENTS LISTED IN F001, F002, OR F004; AND STILL BOTTOMS FROM THE RECOVERY OF THESE SPENT SOLVENTS AND SPENT SOLVENT MIXTURES.

. Waste code: U226
. Waste name: ETHANE, 1,1,1-TRICHLORO- (OR) METHYL CHLOROFORM

. Waste code: U240
. Waste name: 2,4-D, SALTS & ESTERS (OR) ACETIC ACID, (2,4-DICHLOROPHENOXY)-, SALTS & ESTERS (OR) DICHLOROPHENOXYACETIC ACID 2,4-D

. Waste code: U279
. Waste name: CARBARYL (OR) 1-NAPHTHALENOL, METHYLCARBAMATE

Violation Status: No violations found

Evaluation Action Summary:
Evaluation date: 11/18/2015
Evaluation: COMPLIANCE EVALUATION INSPECTION ON-SITE

NYC DEP BWT PORT RICHMOND WWTP (Continued) **1011490357**

Area of violation: Not reported
Date achieved compliance: Not reported
Evaluation lead agency: State

ECHO:
Envid: 1011490357
Registry ID: 110045412870
DFR URL: http://echo.epa.gov/detailed-facility-report?fid=110045412870

DH580 **CON EDISON - MANHOLE 7546** **RCRA-LQG** **1024891019**
SSE **64 INNIS ST** **NYP005064324**
1/8-1/4 **STATEN ISLAND, NY 10302**
0.142 mi.
749 ft. **Site 1 of 2 in cluster DH**

Actual:
43 ft.

Focus Map:
6

RCRA-LQG:
Date form received by agency: 04/10/2018
Facility name: CON EDISON - MANHOLE 7546
Facility address: 64 INNIS ST
STATEN ISLAND, NY 10302
EPA ID: NYP005064324
Mailing address: IRVING PLACE, 15TH FL NE
NEW YORK, NY 10003
Contact: ALYSSA SOTTO
Contact address: IRVING PLACE, 15TH FL NE
NEW YORK, NY 10003
Contact country: US
Contact telephone: 212-460-2757
Contact email: SOTTOA@CONED.COM
EPA Region: 02
Classification: Large Quantity Generator
Description: Handler: generates 1,000 kg or more of hazardous waste during any calendar month; or generates more than 1 kg of acutely hazardous waste during any calendar month; or generates more than 100 kg of any residue or contaminated soil, waste or other debris resulting from the cleanup of a spill, into or on any land or water, of acutely hazardous waste during any calendar month; or generates 1 kg or less of acutely hazardous waste during any calendar month, and accumulates more than 1 kg of acutely hazardous waste at any time; or generates 100 kg or less of any residue or contaminated soil, waste or other debris resulting from the cleanup of a spill, into or on any land or water, of acutely hazardous waste during any calendar month, and accumulates more than 100 kg of that material at any time

Owner/Operator Summary:
Owner/operator name: CONSOLIDATED EDISON COMPANY OF NY, INC.
Owner/operator address: IRVING PLACE
NEW YORK, NY 10003
Owner/operator country: US
Owner/operator telephone: 212-460-2757
Owner/operator email: Not reported
Owner/operator fax: Not reported
Owner/operator extension: Not reported
Legal status: Private
Owner/Operator Type: Owner
Owner/Op start date: 04/12/2017
Owner/Op end date: Not reported

CON EDISON - MANHOLE 7546 (Continued) **1024891019**

Owner/operator name: CONSOLIDATED EDISON COMPANY OF NY, INC.
Owner/operator address: IRVING PLACE
NEW YORK, NY 10003
Owner/operator country: US
Owner/operator telephone: 212-460-2757
Owner/operator email: Not reported
Owner/operator fax: Not reported
Owner/operator extension: Not reported
Legal status: Private
Owner/Operator Type: Operator
Owner/Op start date: 04/12/2017
Owner/Op end date: Not reported

Handler Activities Summary:
U.S. importer of hazardous waste: No
Mixed waste (haz. and radioactive): No
Recycler of hazardous waste: No
Transporter of hazardous waste: No
Treater, storer or disposer of HW: No
Underground injection activity: No
On-site burner exemption: No
Furnace exemption: No
Used oil fuel burner: No
Used oil processor: No
User oil refiner: No
Used oil fuel marketer to burner: No
Used oil Specification marketer: No
Used oil transfer facility: No
Used oil transporter: No

Hazardous Waste Summary:

. Waste code: D008
. Waste name: LEAD

Violation Status: No violations found

DH581 **CON EDISON - MANHOLE 7546** **NY MANIFEST** **S121967933**
SSE **64 INNIS ST** **N/A**
1/8-1/4 **STATEN ISLAND, NY 10302**
0.142 mi.
749 ft. **Site 2 of 2 in cluster DH**

Actual:
43 ft.

Focus Map:
6

NY MANIFEST:
Name: CON EDISON - MANHOLE 7546
Address: 64 INNIS ST
City,State,Zip: STATEN ISLAND, NY 10302
Country: USA
EPA ID: NYP005064324
Facility Status: Not reported
Location Address 1: 64 INNIS ST
Code: BP
Location Address 2: Not reported
Total Tanks: Not reported
Location City: STATEN ISLAND
Location State: NY
Location Zip: 10302
Location Zip 4: Not reported

CON EDISON - MANHOLE 7546 (Continued) **S121967933**

NY MANIFEST:

EPAID:	NYP005064324
Mailing Name:	CON EDISON - MANHOLE 7546
Mailing Contact:	CON EDISON
Mailing Address 1:	4 IRVING PL
Mailing Address 2:	Not reported
Mailing City:	NEW YORK
Mailing State:	NY
Mailing Zip:	10003
Mailing Zip 4:	Not reported
Mailing Country:	USA
Mailing Phone:	Not reported

Click this hyperlink while viewing on your computer to access
-1 additional NY MANIFEST: record(s) in the EDR Site Report.

582
NNW
1/8-1/4
0.142 mi.
750 ft.

RICHMOND TERRACE RADIOLOGICAL SITE **SEMS** **1011845451**
2351 RICHMOND TERRACE **NYC200400190**
STATEN ISLAND, NY 10302

Actual:
9 ft.

Focus Map:
6

SEMS:

Site ID:	0206292
EPA ID:	NYC200400190
Cong District:	13
FIPS Code:	36085
Latitude:	Not reported
Longitude:	Not reported
FF:	N
NPL:	Not on the NPL
Non NPL Status:	Removal Only Site (No Site Assessment Work Needed)

SEMS Detail:

Region:	02
Site ID:	0206292
EPA ID:	NYC200400190
Site Name:	RICHMOND TERRACE RADIOLOGICAL SITE
NPL:	N
FF:	N
OU:	00
Action Code:	PJ
Action Name:	RP EM REM
SEQ:	1
Start Date:	2008-02-20 05:00:00
Finish Date:	3/26/2008 4:00:00 AM
Qual:	S
Current Action Lead:	EPA Ovrsght

DI583 CON EDISON EXCAVATION 1 **RCRA NonGen / NLR** **1014926450**
NNW 2319 RICHMOND TER **NYP004242186**
1/8-1/4 STATEN ISLAND, NY 10301
0.143 mi.
756 ft. Site 1 of 3 in cluster DI

Actual:
8 ft.

Focus Map:
6

RCRA NonGen / NLR:

Date form received by agency:	10/20/2011
Facility name:	CON EDISON EXCAVATION 1
Facility address:	2319 RICHMOND TER STATEN ISLAND, NY 10301
EPA ID:	NYP004242186
Mailing address:	4 IRVING PL, RM 828 NEW YORK, NY 10003
Contact:	PAUL CONTI
Contact address:	Not reported Not reported
Contact country:	Not reported
Contact telephone:	718-390-6207
Contact email:	Not reported
EPA Region:	02
Classification:	Non-Generator
Description:	Handler: Non-Generators do not presently generate hazardous waste

Handler Activities Summary:

U.S. importer of hazardous waste:	No
Mixed waste (haz. and radioactive):	No
Recycler of hazardous waste:	No
Transporter of hazardous waste:	No
Treater, storer or disposer of HW:	No
Underground injection activity:	No
On-site burner exemption:	No
Furnace exemption:	No
Used oil fuel burner:	No
Used oil processor:	No
User oil refiner:	No
Used oil fuel marketer to burner:	No
Used oil Specification marketer:	No
Used oil transfer facility:	No
Used oil transporter:	No

Historical Generators:

Date form received by agency:	09/20/2011
Site name:	CON EDISON EXCAVATION 1
Classification:	Conditionally Exempt Small Quantity Generator

Violation Status: No violations found

DI584 DAC'S TRUCKING CORP. **NY SWF/LF** **S105841802**
NNW 2319 RICHMOND TERRACE **N/A**
1/8-1/4 STATEN ISLAND, NY 10303
0.143 mi.
756 ft. Site 2 of 3 in cluster DI

Actual:
8 ft.

Focus Map:
6

SWF/LF:

Name:	DAC'S TRUCKING CORP.
Address:	2319 RICHMOND TERRACE
City,State,Zip:	STATEN ISLAND, NY 10303
Flag:	INACTIVE
Region Code:	2

DAC'S TRUCKING CORP. (Continued) **S105841802**

Phone Number:	2123832555
Owner Name:	Not reported
Owner Type:	Not reported
Owner Address:	Not reported
Owner Addr2:	Not reported
Owner City,St,Zip:	Not reported
Owner Email:	Not reported
Owner Phone:	Not reported
Contact Name:	THEODORE PERSICO; PRESIDENT
Contact Address:	Not reported
Contact Addr2:	Not reported
Contact City,St,Zip:	Not reported
Contact Email:	Not reported
Contact Phone:	Not reported
Activity Desc:	Transfer station - permit
Activity Number:	[43T04]
Active:	No
East Coordinate:	572788
North Coordinate:	4499134
Accuracy Code:	Not reported
Regulatory Status:	Not reported
Waste Type:	Not reported
Authorization #:	Not reported
Authorization Date:	Not reported
Expiration Date:	Not reported
Operator Name:	Not reported
Operator Type:	Not reported
Laste Date:	Not reported

DI585 **EDKIN'S AUTO SCRAPS** **SEMS** **1014236822**
NNW **2319 RICHMOND TERRACE** **NYN000206438**
1/8-1/4 **STATEN ISLAND, NY**
0.143 mi.
756 ft. **Site 3 of 3 in cluster DI**

Actual:
8 ft.

Focus Map:
6

SEMS:

Site ID:	0206438
EPA ID:	NYN000206438
Cong District:	Not reported
FIPS Code:	36085
Latitude:	Not reported
Longitude:	Not reported
FF:	N
NPL:	Not on the NPL
Non NPL Status:	NFRAP-Site does not qualify for the NPL based on existing information

SEMS Detail:

Region:	02
Site ID:	0206438
EPA ID:	NYN000206438
Site Name:	EDKIN'S AUTO SCRAPS
NPL:	N
FF:	N
OU:	00
Action Code:	DS
Action Name:	DISCVRY
SEQ:	1
Start Date:	2010-11-04 04:00:00

EDKIN'S AUTO SCRAPS (Continued) **1014236822**

Finish Date:	11/4/2010 4:00:00 AM
Qual:	Not reported
Current Action Lead:	EPA Perf
Region:	02
Site ID:	0206438
EPA ID:	NYN000206438
Site Name:	EDKIN'S AUTO SCRAPS
NPL:	N
FF:	N
OU:	00
Action Code:	PA
Action Name:	PA
SEQ:	1
Start Date:	Not reported
Finish Date:	2/7/2011 5:00:00 AM
Qual:	N
Current Action Lead:	EPA Perf In-Hse
Region:	02
Site ID:	0206438
EPA ID:	NYN000206438
Site Name:	EDKIN'S AUTO SCRAPS
NPL:	N
FF:	N
OU:	00
Action Code:	HX
Action Name:	PRE-CERC
SEQ:	1
Start Date:	2010-03-23 04:00:00
Finish Date:	11/4/2010 4:00:00 AM
Qual:	Not reported
Current Action Lead:	EPA Perf

---

586 **CHARTER COMMUNICATION** **NY AST** **A100428715**
South **100 CABLE WAY** **N/A**
1/8-1/4 **STATEN ISLAND, NY 10303**
0.144 mi.
760 ft.

Actual:
20 ft.

Focus Map:
5

AST:

Name:	CHARTER COMMUNICATION
Address:	100 CABLE WAY
City,State,Zip:	STATEN ISLAND, NY 10303
Region:	STATE
DEC Region:	2
Site Status:	Active
Facility Id:	2-612593
Program Type:	PBS
UTM X:	570333.02896
UTM Y:	4498065.05367
Expiration Date:	08/05/2019
Site Type:	Other

Affiliation Records:

Site Id:	531629
Affiliation Type:	Facility Owner

CHARTER COMMUNICATION (Continued) **A100428715**

Company Name:	CHARTER COMMUNICATIONS
Contact Type:	VP
Contact Name:	ABBAS FAMILY, PE
Address1:	100 CABLE WAY
Address2:	Not reported
City:	STATEN ISLAND
State:	NY
Zip Code:	10303
Country Code:	001
Phone:	(347) 920-1075
EMail:	Not reported
Fax Number:	Not reported
Modified By:	JSMACRI
Date Last Modified:	2019-01-24

Site Id:	531629
Affiliation Type:	Mail Contact
Company Name:	WALTER T. GORMAN, P.E., P.C.
Contact Type:	Not reported
Contact Name:	ABBAS FAMILY, P.E.
Address1:	99 TULIP AVENUE
Address2:	SUITE 303
City:	FLORAL PARK
State:	NY
Zip Code:	11001
Country Code:	001
Phone:	(917) 584-6509
EMail:	ABBAS.FAMILY@WTGPEPC.COM
Fax Number:	Not reported
Modified By:	JSMACRI
Date Last Modified:	2019-01-24

Site Id:	531629
Affiliation Type:	Facility Operator
Company Name:	CHARTER COMMUNICATION
Contact Type:	Not reported
Contact Name:	CHARTER COMMUNICATIONS
Address1:	Not reported
Address2:	Not reported
City:	Not reported
State:	NN
Zip Code:	Not reported
Country Code:	001
Phone:	(347) 920-1075
EMail:	Not reported
Fax Number:	Not reported
Modified By:	JSMACRI
Date Last Modified:	2019-01-24

Site Id:	531629
Affiliation Type:	Emergency Contact
Company Name:	CHARTER COMMUNICATION
Contact Type:	Not reported
Contact Name:	MATTHEW MEYER
Address1:	Not reported
Address2:	Not reported
City:	Not reported

CHARTER COMMUNICATION (Continued) **A100428715**

State: NN
Zip Code: Not reported
Country Code: 001
Phone: (347) 920-1075
EMail: Not reported
Fax Number: Not reported
Modified By: JSMACRI
Date Last Modified: 2019-01-24

Tank Info:

Tank Number: 01
Tank Id: 262903

Equipment Records:

E00 - Piping Secondary Containment - None
L09 - Piping Leak Detection - Exempt Suction Piping
A00 - Tank Internal Protection - None
B01 - Tank External Protection - Painted/Asphalt Coating
G10 - Tank Secondary Containment - Impervious Underlayment
K00 - Spill Prevention - None
F00 - Pipe External Protection - None
C01 - Pipe Location - Aboveground
I04 - Overfill - Product Level Gauge (A/G)
D11 - Pipe Type - Flexible Piping
J02 - Dispenser - Suction Dispenser
H05 - Tank Leak Detection - In-Tank System (ATG)

Tank Location: Aboveground - contact with impervious barrier... Tank bottom rests on impervious barrier, allowing visual indication of leaks.
Tank Type: Steel/Carbon Steel/Iron
Tank Status: In Service
Pipe Model: Not reported
Install Date: 10/17/2007
Capacity Gallons: 200
Tightness Test Method: NN
Date Test: Not reported
Next Test Date: Not reported
Date Tank Closed: Not reported
Register: True
Modified By: JSMACRI
Last Modified: 01/24/2019
Material Name: diesel

Tank Number: 02
Tank Id: 262904

Equipment Records:

A00 - Tank Internal Protection - None
B01 - Tank External Protection - Painted/Asphalt Coating
G10 - Tank Secondary Containment - Impervious Underlayment
K00 - Spill Prevention - None
C01 - Pipe Location - Aboveground
I04 - Overfill - Product Level Gauge (A/G)
E00 - Piping Secondary Containment - None
L09 - Piping Leak Detection - Exempt Suction Piping
D11 - Pipe Type - Flexible Piping
H05 - Tank Leak Detection - In-Tank System (ATG)

CHARTER COMMUNICATION (Continued) **A100428715**

	F06 - Pipe External Protection - Wrapped
	J02 - Dispenser - Suction Dispenser
Tank Location:	Aboveground - contact with impervious barrier... Tank bottom rests on impervious barrier, allowing visual indication of leaks.
Tank Type:	Steel/Carbon Steel/Iron
Tank Status:	In Service
Pipe Model:	Not reported
Install Date:	08/05/2014
Capacity Gallons:	2500
Tightness Test Method:	NN
Date Test:	Not reported
Next Test Date:	Not reported
Date Tank Closed:	Not reported
Register:	True
Modified By:	JSMACRI
Last Modified:	01/24/2019
Material Name:	diesel

587
SSE
1/8-1/4
0.144 mi.
761 ft.

CHRIST CHURCH NEW BRIGHTON **NY AST** **U003384039**
76 FRANKLIN AVE **N/A**
STATEN ISLAND, NY 10301

Actual:
72 ft.

Focus Map:
8

AST:

Name:	CHRIST CHURCH NEW BRIGHTON
Address:	76 FRANKLIN AVE
City,State,Zip:	STATEN ISLAND, NY 10301
Region:	STATE
DEC Region:	2
Site Status:	Active
Facility Id:	2-070823
Program Type:	PBS
UTM X:	576701.62545
UTM Y:	4499565.13765
Expiration Date:	03/10/2022
Site Type:	Religious Building (Church, Synagogue, Mosque, Temple, etc.)

Affiliation Records:

Site Id:	1594
Affiliation Type:	Facility Owner
Company Name:	CHRIST CHURCH NEW BRIGHTON
Contact Type:	RECTOR
Contact Name:	REV CHARLES HOWELL
Address1:	76 FRANKLIN AVE
Address2:	Not reported
City:	STATEN ISLAND
State:	NY
Zip Code:	10301
Country Code:	001
Phone:	(718) 727-6100
EMail:	Not reported
Fax Number:	Not reported
Modified By:	msbaptis
Date Last Modified:	2007-01-04

Site Id:	1594
Affiliation Type:	Mail Contact

CHRIST CHURCH NEW BRIGHTON (Continued) **U003384039**

Company Name:	CHRIST CHURCH NEW BRIGHTON
Contact Type:	Not reported
Contact Name:	REV VICTORIA DUNCAN
Address1:	76 FRANKLIN AVE
Address2:	Not reported
City:	STATEN ISLAND
State:	NY
Zip Code:	10301
Country Code:	001
Phone:	(718) 727-6100
EMail:	Not reported
Fax Number:	Not reported
Modified By:	DMPOKRZY
Date Last Modified:	2017-05-26

Site Id:	1594
Affiliation Type:	Facility Operator
Company Name:	CHRIST CHURCH NEW BRIGHTON
Contact Type:	Not reported
Contact Name:	VITO DERENZIS
Address1:	Not reported
Address2:	Not reported
City:	Not reported
State:	NN
Zip Code:	Not reported
Country Code:	999
Phone:	(718) 727-6100
EMail:	Not reported
Fax Number:	Not reported
Modified By:	msbaptis
Date Last Modified:	2007-01-04

Site Id:	1594
Affiliation Type:	Emergency Contact
Company Name:	CHRIST CHURCH NEW BRIGHTON
Contact Type:	Not reported
Contact Name:	Not reported
Address1:	Not reported
Address2:	Not reported
City:	Not reported
State:	NN
Zip Code:	Not reported
Country Code:	999
Phone:	(718) 727-6100
EMail:	Not reported
Fax Number:	Not reported
Modified By:	DMPOKRZY
Date Last Modified:	2017-05-26

Tank Info:

Tank Number:	001
Tank Id:	2849
Material Code:	0001
Common Name of Substance:	#2 Fuel Oil (On-Site Consumption)

CHRIST CHURCH NEW BRIGHTON (Continued) **U003384039**

Equipment Records:

A00 - Tank Internal Protection - None
D01 - Pipe Type - Steel/Carbon Steel/Iron
K00 - Spill Prevention - None
G03 - Tank Secondary Containment - Vault (w/o access)
H00 - Tank Leak Detection - None
L09 - Piping Leak Detection - Exempt Suction Piping
B00 - Tank External Protection - None
E02 - Piping Secondary Containment - Vault (with Access)
F00 - Pipe External Protection - None
C01 - Pipe Location - Aboveground
I04 - Overfill - Product Level Gauge (A/G)
J02 - Dispenser - Suction Dispenser

Tank Location:	Aboveground - on saddles, legs, racks, etc.... Tank bottom is elevated above grade or tank pad, allowing visual inspection.
Tank Type:	Steel/Carbon Steel/Iron
Tank Status:	In Service
Pipe Model:	Not reported
Install Date:	01/01/1900
Capacity Gallons:	2000
Tightness Test Method:	NN
Date Test:	Not reported
Next Test Date:	Not reported
Date Tank Closed:	Not reported
Register:	True
Modified By:	DMPOKRZY
Last Modified:	05/26/2017
Material Name:	#2 fuel oil (on-site consumption)

DG588 **PORT RICHMOND WATER POLLUTION CONTROL PL** **NY CBS AST** **U003074886**
SSE **RICHMOND TERRACE AND BODINE STREET** **N/A**
1/8-1/4 **STATEN ISLAND, NY 10310**
0.146 mi.
770 ft. **Site 6 of 8 in cluster DG**

Actual:
15 ft.

Focus Map:
7

CBS AST:

CBS Number:	2-000236
ICS Number:	0-026107
PBS Number:	2-456403
MOSF Number:	Not reported
SPDES Number:	0-026107
Facility Status:	IN SERVICE
Facility Type:	E
Telephone:	(718) 447-1100
Facility Town:	NEW YORK CITY
Region:	STATE
Expiration Date:	10/22/2003
Total Capacity of All Active Tanks(gal):	46030
Operator:	M. BIZZOCO
Emergency Contact:	WATCH ENGINEER
Emergency Phone:	(718) 447-1100
Owner Name:	NYC DEP BUREAU OF WASTEWATER TREATMENT CONTROL
Owner Address:	96-05 HORACE HARDING EXPRESSWAY
Owner City,St,Zip:	CORONA, NY 11368
Owner Telephone:	(718) 595-5050
Owner Type:	Local Government
Owner Sub Type:	Not reported

PORT RICHMOND WATER POLLUTION CONTROL PL (Continued) **U003074886**

Mail Name:	NYC DEP BUREAU OF WASTEWATER TREATMENT
Mail Contact Addr:	96-05 HORACE HARDING EXPRESSWAY
Mail Contact Addr2:	Not reported
Mail Contact Contact:	THOMAS A. PUKENIS
Mail Contact City,St,Zip:	CORONA, NY 11368
Mail Phone:	(718) 595-5134
Tank Id:	PR006
CAS Number:	7681529
Federal ID:	Not reported
Tank Status:	In Service
Install Date:	10/99
Tank Closed:	Not reported
Capacity (Gal):	1000
Chemical:	Sodium hypochlorite
Tank Location:	Indoors, Aboveground
Tank Type:	Fiberglass coated steel
Total Tanks:	6
Tank Secret:	False
Tank Secondary Containment:	04
Tank Error Status:	No Missing Data
Date Entered:	10/25/2001
Certified Date:	11/23/2001
Substance:	Single Hazardous Substance on DEC List
Internal Protection:	Fiberglass Liner (FRP
External Protection:	None,None
Pipe Location:	Aboveground
Pipe Type:	Double Walled Fiberglass
Pipe Internal:	Other
Pipe External:	00
Pipe Flag:	00
Leak Detection:	00
Overfill Protection:	09
Haz Percent:	13
Last Test:	Not reported
Due Date:	Not reported
SWIS Code:	6401
Lat/Long:	40|38|35 / 74|07|37
Is Updated:	False
Renew Date:	07/08/93
Is It There:	False
Delinquent:	False
Date Expired:	10/22/93
Owner Mark:	1
Certificate Needs to be Printed:	40|38|35 / 74|07|37
Fiscal Amt for Registration Fee Correct:	40|38|35 / 74|07|37
Renewal Has Been Printed for Facility:	40|38|35 / 74|07|37
Pre-Printed Renewal App Last Printed:	40|38|35 / 74|07|37

Tank Id:	PR005
CAS Number:	64197
Federal ID:	Not reported
Tank Status:	In Service
Install Date:	05/88
Tank Closed:	Not reported
Capacity (Gal):	1000

PORT RICHMOND WATER POLLUTION CONTROL PL (Continued) **U003074886**

Chemical:	Acetic acid
Tank Location:	Indoors, Aboveground
Tank Type:	Fiberglass coated steel
Total Tanks:	6
Tank Secret:	False
Tank Secondary Containment:	10
Tank Error Status:	No Missing Data
Date Entered:	09/19/1995
Certified Date:	11/23/2001
Substance:	Single Hazardous Substance on DEC List
Internal Protection:	Other
External Protection:	None,Other
Pipe Location:	Aboveground
Pipe Type:	Double Walled Fiberglass
Pipe Internal:	Other
Pipe External:	00
Pipe Flag:	00
Leak Detection:	00
Overfill Protection:	04
Haz Percent:	2
Last Test:	Not reported
Due Date:	Not reported
SWIS Code:	6401
Lat/Long:	40|38|35 / 74|07|37
Is Updated:	False
Renew Date:	07/08/93
Is It There:	False
Delinquent:	False
Date Expired:	10/22/93
Owner Mark:	1
Certificate Needs to be Printed:	40|38|35 / 74|07|37
Fiscal Amt for Registration Fee Correct:	40|38|35 / 74|07|37
Renewal Has Been Printed for Facility:	40|38|35 / 74|07|37
Pre-Printed Renewal App Last Printed:	40|38|35 / 74|07|37

Tank Id:	PR004
CAS Number:	64197
Federal ID:	Not reported
Tank Status:	In Service
Install Date:	05/88
Tank Closed:	Not reported
Capacity (Gal):	8030
Chemical:	Acetic acid
Tank Location:	Indoors, Aboveground
Tank Type:	Fiberglass coated steel
Total Tanks:	6
Tank Secret:	False
Tank Secondary Containment:	04
Tank Error Status:	No Missing Data
Date Entered:	09/19/1995
Certified Date:	11/23/2001
Substance:	Single Hazardous Substance on DEC List
Internal Protection:	Other
External Protection:	None,Other
Pipe Location:	Aboveground
Pipe Type:	Double Walled Fiberglass

PORT RICHMOND WATER POLLUTION CONTROL PL (Continued) **U003074886**

Pipe Internal:	Other
Pipe External:	00
Pipe Flag:	00
Leak Detection:	02
Overfill Protection:	04
Haz Percent:	2
Last Test:	Not reported
Due Date:	Not reported
SWIS Code:	6401
Lat/Long:	40|38|35 / 74|07|37
Is Updated:	False
Renew Date:	07/08/93
Is It There:	False
Delinquent:	False
Date Expired:	10/22/93
Owner Mark:	1
Certificate Needs to be Printed:	40|38|35 / 74|07|37
Fiscal Amt for Registration Fee Correct:	40|38|35 / 74|07|37
Renewal Has Been Printed for Facility:	40|38|35 / 74|07|37
Pre-Printed Renewal App Last Printed:	40|38|35 / 74|07|37

Tank Id:	PR002
CAS Number:	7681529
Federal ID:	Not reported
Tank Status:	In Service
Install Date:	05/70
Tank Closed:	Not reported
Capacity (Gal):	12000
Chemical:	Sodium hypochlorite
Tank Location:	Outdoors, Aboveground
Tank Type:	Fiberglass coated steel
Total Tanks:	6
Tank Secret:	False
Tank Secondary Containment:	29
Tank Error Status:	No Missing Data
Date Entered:	10/21/1991
Certified Date:	11/23/2001
Substance:	Single Hazardous Substance on DEC List
Internal Protection:	Fiberglass Liner (FRP
External Protection:	None,None
Pipe Location:	Aboveground
Pipe Type:	Double Walled Fiberglass
Pipe Internal:	Other
Pipe External:	00
Pipe Flag:	00
Leak Detection:	00
Overfill Protection:	04
Haz Percent:	13
Last Test:	Not reported
Due Date:	Not reported
SWIS Code:	6401
Lat/Long:	40|38|35 / 74|07|37
Is Updated:	False
Renew Date:	07/08/93
Is It There:	False
Delinquent:	False

PORT RICHMOND WATER POLLUTION CONTROL PL (Continued) **U003074886**

Date Expired:	10/22/93
Owner Mark:	1
Certificate Needs to be Printed:	40|38|35 / 74|07|37
Fiscal Amt for Registration Fee Correct:	40|38|35 / 74|07|37
Renewal Has Been Printed for Facility:	40|38|35 / 74|07|37
Pre-Printed Renewal App Last Printed:	40|38|35 / 74|07|37

Tank Id:	PR001
CAS Number:	7681529
Federal ID:	Not reported
Tank Status:	In Service
Install Date:	05/70
Tank Closed:	Not reported
Capacity (Gal):	12000
Chemical:	Sodium hypochlorite
Tank Location:	Outdoors, Aboveground
Tank Type:	Fiberglass coated steel
Total Tanks:	6
Tank Secret:	False
Tank Secondary Containment:	29
Tank Error Status:	No Missing Data
Date Entered:	10/21/1991
Certified Date:	11/23/2001
Substance:	Single Hazardous Substance on DEC List
Internal Protection:	Fiberglass Liner (FRP
External Protection:	None,None
Pipe Location:	Aboveground
Pipe Type:	Double Walled Fiberglass
Pipe Internal:	Other
Pipe External:	00
Pipe Flag:	00
Leak Detection:	00
Overfill Protection:	04
Haz Percent:	13
Last Test:	Not reported
Due Date:	Not reported
SWIS Code:	6401
Lat/Long:	40|38|35 / 74|07|37
Is Updated:	False
Renew Date:	07/08/93
Is It There:	False
Delinquent:	False
Date Expired:	10/22/93
Owner Mark:	1
Certificate Needs to be Printed:	40|38|35 / 74|07|37
Fiscal Amt for Registration Fee Correct:	40|38|35 / 74|07|37
Renewal Has Been Printed for Facility:	40|38|35 / 74|07|37
Pre-Printed Renewal App Last Printed:	40|38|35 / 74|07|37

Tank Id:	PR003
CAS Number:	7681529
Federal ID:	Not reported
Tank Status:	In Service
Install Date:	05/70
Tank Closed:	Not reported

PORT RICHMOND WATER POLLUTION CONTROL PL (Continued) **U003074886**

Capacity (Gal):	12000
Chemical:	Sodium hypochlorite
Tank Location:	Outdoors, Aboveground
Tank Type:	Fiberglass coated steel
Total Tanks:	6
Tank Secret:	False
Tank Secondary Containment:	29
Tank Error Status:	No Missing Data
Date Entered:	10/21/1991
Certified Date:	11/23/2001
Substance:	Single Hazardous Substance on DEC List
Internal Protection:	Fiberglass Liner (FRP
External Protection:	None,None
Pipe Location:	Aboveground
Pipe Type:	Double Walled Fiberglass
Pipe Internal:	Other
Pipe External:	00
Pipe Flag:	00
Leak Detection:	00
Overfill Protection:	04
Haz Percent:	13
Last Test:	Not reported
Due Date:	Not reported
SWIS Code:	6401
Lat/Long:	40|38|35 / 74|07|37
Is Updated:	False
Renew Date:	07/08/93
Is It There:	False
Delinquent:	False
Date Expired:	10/22/93
Owner Mark:	1
Certificate Needs to be Printed:	40|38|35 / 74|07|37
Fiscal Amt for Registration Fee Correct:	40|38|35 / 74|07|37
Renewal Has Been Printed for Facility:	40|38|35 / 74|07|37
Pre-Printed Renewal App Last Printed:	40|38|35 / 74|07|37

DJ589 **NYNEX** **NY MANIFEST** **1009233513**
South **RICHMOND TERRACE & CLOVE RD** **N/A**
1/8-1/4 **STATEN ISLAND, NY 10310**
0.146 mi.
770 ft. **Site 1 of 5 in cluster DJ**

Actual:
9 ft.

Focus Map:
7

NY MANIFEST:

Name:	NYNEX
Address:	RICHMOND TERRACE & CLOVE RD
City,State,Zip:	STATEN ISLAND, NY 10310
Country:	USA
EPA ID:	NYP000916403
Facility Status:	Not reported
Location Address 1:	RICHMOND TERRACE & CLOVE RD
Code:	BP
Location Address 2:	Not reported
Total Tanks:	Not reported
Location City:	STATEN ISLAND
Location State:	NY
Location Zip:	10310
Location Zip 4:	Not reported

NYNEX (Continued) **1009233513**

NY MANIFEST:

EPAID:	NYP000916403
Mailing Name:	NYNEX
Mailing Contact:	ALFREDO ROSARIO
Mailing Address 1:	1095 AVE OF AMER-RM 3025
Mailing Address 2:	Not reported
Mailing City:	NEW YORK
Mailing State:	NY
Mailing Zip:	10036
Mailing Zip 4:	Not reported
Mailing Country:	USA
Mailing Phone:	2123956040

NY MANIFEST:

Document ID:	CTF0257168
Manifest Status:	C
seq:	Not reported
Year:	1994
Trans1 State ID:	TZY1NKNJ
Trans2 State ID:	Not reported
Generator Ship Date:	08/16/1994
Trans1 Recv Date:	08/16/1994
Trans2 Recv Date:	/ /
TSD Site Recv Date:	08/16/1994
Part A Recv Date:	/ /
Part B Recv Date:	08/30/1994
Generator EPA ID:	NYP000916403
Trans1 EPA ID:	NJD000813477
Trans2 EPA ID:	Not reported
TSDF ID 1:	CTD021816889
TSDF ID 2:	Not reported
Manifest Tracking Number:	Not reported
Import Indicator:	Not reported
Export Indicator:	Not reported
Discr Quantity Indicator:	Not reported
Discr Type Indicator:	Not reported
Discr Residue Indicator:	Not reported
Discr Partial Reject Indicator:	Not reported
Discr Full Reject Indicator:	Not reported
Manifest Ref Number:	Not reported
Alt Facility RCRA ID:	Not reported
Alt Facility Sign Date:	Not reported
MGMT Method Type Code:	Not reported
Waste Code:	D008 - LEAD 5.0 MG/L TCLP
Waste Code:	Not reported
Waste Code:	Not reported
Waste Code:	Not reported
Waste Code:	Not reported
Waste Code:	Not reported
Quantity:	03961
Units:	G - Gallons (liquids only)* (8.3 pounds)
Number of Containers:	001
Container Type:	TT - Cargo tank, tank trucks
Handling Method:	R Material recovery of more than 75 percent of the total material.
Specific Gravity:	100

NYNEX (Continued) **1009233513**

Click this hyperlink while viewing on your computer to access
-1 additional NY MANIFEST: record(s) in the EDR Site Report.

DK590 **NYC DEPT OF EDUCATION - PS 20R** **RCRA-SQG** **1018159358**
South **161 PARK AVE** **FINDS** **NYR000224634**
1/8-1/4 **STATEN ISLAND, NY 10302** **ECHO**
0.147 mi.
776 ft. **Site 1 of 3 in cluster DK**

Actual:
35 ft.

Focus Map:
7

RCRA-SQG:

Date form received by agency:	10/20/2015
Facility name:	NYC DEPT OF EDUCATION - PS 20R
Facility address:	161 PARK AVE STATEN ISLAND, NY 10302
EPA ID:	NYR000224634
Mailing address:	THOMSON AVE LONG ISLAND CITY, NY 11101
Contact:	ALEXANDER LEMPERT
Contact address:	THOMSON AVE LONG ISLAND CITY, NY 11101
Contact country:	US
Contact telephone:	718-472-8501
Contact email:	ALEMPERT@NYCSCA.ORG
EPA Region:	02
Classification:	Small Small Quantity Generator
Description:	Handler: generates more than 100 and less than 1000 kg of hazardous waste during any calendar month and accumulates less than 6000 kg of hazardous waste at any time; or generates 100 kg or less of hazardous waste during any calendar month, and accumulates more than 1000 kg of hazardous waste at any time

Owner/Operator Summary:

Owner/operator name:	NYC DEPT OF EDUCATION
Owner/operator address:	THOMSON AVE LONG ISLAND CITY, NY 11101
Owner/operator country:	US
Owner/operator telephone:	718-472-8501
Owner/operator email:	Not reported
Owner/operator fax:	Not reported
Owner/operator extension:	Not reported
Legal status:	Municipal
Owner/Operator Type:	Owner
Owner/Op start date:	01/20/1898
Owner/Op end date:	Not reported

Owner/operator name:	NYC DEPT OF SCHOOL FACILITIES
Owner/operator address:	Not reported Not reported
Owner/operator country:	US
Owner/operator telephone:	Not reported
Owner/operator email:	Not reported
Owner/operator fax:	Not reported
Owner/operator extension:	Not reported
Legal status:	Municipal
Owner/Operator Type:	Operator
Owner/Op start date:	01/20/1898
Owner/Op end date:	Not reported

NYC DEPT OF EDUCATION - PS 20R (Continued) **1018159358**

Handler Activities Summary:

U.S. importer of hazardous waste:	No
Mixed waste (haz. and radioactive):	No
Recycler of hazardous waste:	No
Transporter of hazardous waste:	No
Treater, storer or disposer of HW:	No
Underground injection activity:	No
On-site burner exemption:	No
Furnace exemption:	No
Used oil fuel burner:	No
Used oil processor:	No
User oil refiner:	No
Used oil fuel marketer to burner:	No
Used oil Specification marketer:	No
Used oil transfer facility:	No
Used oil transporter:	No

Hazardous Waste Summary:

. Waste code: B004
. Waste name: PCB articles containing 50 ppm or greater of PCBs, but less than 500 ppm PCBs, excluding small capacitors. This includes oil-filled electrical equipment whose PCB concentration is unknown, except for circuit breakers, reclosers and cable.

. Waste code: B007
. Waste name: Other PCB wastes, including contaminated soil, solids, sludges, clothing, rags and dredge material.

Violation Status: No violations found

FINDS:

Registry ID: 110067044969

Environmental Interest/Information System
RCRAInfo is a national information system that supports the Resource Conservation and Recovery Act (RCRA) program through the tracking of events and activities related to facilities that generate, transport, and treat, store, or dispose of hazardous waste. RCRAInfo allows RCRA program staff to track the notification, permit, compliance, and corrective action activities required under RCRA.

Click this hyperlink while viewing on your computer to access additional FINDS: detail in the EDR Site Report.

ECHO:

Envid:	1018159358
Registry ID:	110067044969
DFR URL:	http://echo.epa.gov/detailed-facility-report?fid=110067044969

DK591 **P.S. 20 - STATEN ISLAND R020** **NY AST** **U003394002**
South **161 PARK AVENUE** **N/A**
1/8-1/4 **STATEN ISLAND, NY 10302**
0.147 mi.
776 ft. **Site 2 of 3 in cluster DK**

Actual:
35 ft.

Focus Map:
7

AST:

Name:	P.S. 20 - STATEN ISLAND R020
Address:	161 PARK AVENUE
City,State,Zip:	STATEN ISLAND, NY 10302
Region:	STATE
DEC Region:	2
Site Status:	Active
Facility Id:	2-351105
Program Type:	PBS
UTM X:	573351.18434
UTM Y:	4498794.55587
Expiration Date:	06/28/2023
Site Type:	School

Affiliation Records:

Site Id:	17323
Affiliation Type:	Facility Owner
Company Name:	NEW YORK CITY DEPARTMENT OF EDUCATION
Contact Type:	MANAGER, FUEL DIVISION
Contact Name:	MUNENDRA SHARMA
Address1:	44-36 VERNON BOULEVARD
Address2:	Not reported
City:	LONG ISLAND CITY
State:	NY
Zip Code:	11101
Country Code:	001
Phone:	(718) 349-5752
EMail:	Not reported
Fax Number:	Not reported
Modified By:	ACDANIEL
Date Last Modified:	2018-07-17

Site Id:	17323
Affiliation Type:	Mail Contact
Company Name:	NEW YORK CITY DEPARTMENT OF EDUCATION
Contact Type:	Not reported
Contact Name:	MUNENDRA SHARMA
Address1:	FIELD OPERATIONS - FUEL DIVISION
Address2:	44-36 VERNON BOULEVARD
City:	LONG ISLAND CITY
State:	NY
Zip Code:	11101
Country Code:	001
Phone:	(718) 349-5752
EMail:	MSHARMA@SCHOOLS.NYC.GOV
Fax Number:	Not reported
Modified By:	MFLEONAR
Date Last Modified:	2018-04-10

Site Id:	17323
Affiliation Type:	Facility Operator
Company Name:	P.S. 20 - STATEN ISLAND R020
Contact Type:	Not reported
Contact Name:	KEVIN TROELLER

P.S. 20 - STATEN ISLAND R020 (Continued) **U003394002**

Address1:	Not reported
Address2:	Not reported
City:	Not reported
State:	NN
Zip Code:	Not reported
Country Code:	001
Phone:	(718) 442-0433
EMail:	Not reported
Fax Number:	Not reported
Modified By:	MFLEONAR
Date Last Modified:	2018-03-29

Site Id:	17323
Affiliation Type:	Emergency Contact
Company Name:	NEW YORK CITY DEPARTMENT OF EDUCATION
Contact Type:	Not reported
Contact Name:	KEN MAHADEO
Address1:	Not reported
Address2:	Not reported
City:	Not reported
State:	NN
Zip Code:	Not reported
Country Code:	999
Phone:	(646) 210-7918
EMail:	Not reported
Fax Number:	Not reported
Modified By:	JSMACRI
Date Last Modified:	2018-12-06

Tank Info:

Tank Number:	001
Tank Id:	33959
Material Code:	0002
Common Name of Substance:	#4 Fuel Oil (On-Site Consumption)

Equipment Records:

	G02 - Tank Secondary Containment - Vault (w/access)
	E00 - Piping Secondary Containment - None
	I02 - Overfill - High Level Alarm
	H06 - Tank Leak Detection - Impervious Barrier/Concrete Pad (A/G)
	L00 - Piping Leak Detection - None
	A00 - Tank Internal Protection - None
	B01 - Tank External Protection - Painted/Asphalt Coating
	D01 - Pipe Type - Steel/Carbon Steel/Iron
	F01 - Pipe External Protection - Painted/Asphalt Coating
	K00 - Spill Prevention - None
	I04 - Overfill - Product Level Gauge (A/G)
	C03 - Pipe Location - Aboveground/Underground Combination
	J02 - Dispenser - Suction Dispenser
Tank Location:	Aboveground - on saddles, legs, racks, etc.... Tank bottom is elevated above grade or tank pad, allowing visual inspection.
Tank Type:	Steel/Carbon Steel/Iron
Tank Status:	In Service
Pipe Model:	Not reported
Install Date:	02/11/1999

P.S. 20 - STATEN ISLAND R020 (Continued) **U003394002**

Capacity Gallons:	7500
Tightness Test Method:	-
Date Test:	Not reported
Next Test Date:	Not reported
Date Tank Closed:	Not reported
Register:	True
Modified By:	MFLEONAR
Last Modified:	03/29/2018
Material Name:	#4 fuel oil (on-site consumption)

DK592 **NYC DEPT OF EDUCATION - PS 20R** **NY MANIFEST** **S118708589**
South **161 PARK AVE** **N/A**
1/8-1/4 **STATEN ISLAND, NY 10302**
0.147 mi.
776 ft. **Site 3 of 3 in cluster DK**

Actual:
35 ft.

Focus Map:
7

NY MANIFEST:

Name:	NYC DEPT OF EDUCATION - PS 20R
Address:	161 PARK AVE
City,State,Zip:	STATEN ISLAND, NY 10302
Country:	USA
EPA ID:	NYR000224634
Facility Status:	Not reported
Location Address 1:	161 PARK AVE
Code:	BP
Location Address 2:	Not reported
Total Tanks:	Not reported
Location City:	STATEN ISLAND
Location State:	NY
Location Zip:	10302
Location Zip 4:	Not reported

NY MANIFEST:

EPAID:	NYR000224634
Mailing Name:	NYC DEPT OF EDUCATION - PS 20R
Mailing Contact:	NYCSCA
Mailing Address 1:	30-30 THOMPSON AVE
Mailing Address 2:	Not reported
Mailing City:	LONG ISLAND CITY
Mailing State:	NY
Mailing Zip:	11101
Mailing Zip 4:	Not reported
Mailing Country:	USA
Mailing Phone:	7187525026

NY MANIFEST:

Document ID:	Not reported
Manifest Status:	Not reported
seq:	Not reported
Year:	2016
Trans1 State ID:	NYR000185041
Trans2 State ID:	NJD080631369
Generator Ship Date:	05/13/2016
Trans1 Recv Date:	05/13/2016
Trans2 Recv Date:	05/16/2016
TSD Site Recv Date:	05/18/2016
Part A Recv Date:	Not reported
Part B Recv Date:	Not reported

NYC DEPT OF EDUCATION - PS 20R (Continued) **S118708589**

Generator EPA ID:	NYR000224634
Trans1 EPA ID:	Not reported
Trans2 EPA ID:	Not reported
TSDF ID 1:	NJD980536593
TSDF ID 2:	Not reported
Manifest Tracking Number:	009679352JJK
Import Indicator:	N
Export Indicator:	N
Discr Quantity Indicator:	N
Discr Type Indicator:	N
Discr Residue Indicator:	N
Discr Partial Reject Indicator:	N
Discr Full Reject Indicator:	N
Manifest Ref Number:	Not reported
Alt Facility RCRA ID:	Not reported
Alt Facility Sign Date:	Not reported
MGMT Method Type Code:	H141
Waste Code:	Not reported
Waste Code:	Not reported
Waste Code:	Not reported
Waste Code:	Not reported
Waste Code:	Not reported
Waste Code:	Not reported
Quantity:	297
Units:	K - Kilograms (2.2 pounds)
Number of Containers:	3
Container Type:	DM - Metal drums, barrels
Handling Method:	R Material recovery of more than 75 percent of the total material.
Specific Gravity:	1
Waste Code:	B004
Waste Code 1_2:	Not reported
Waste Code 1_3:	Not reported
Waste Code 1_4:	Not reported
Waste Code 1_5:	Not reported
Waste Code 1_6:	Not reported

Click this hyperlink while viewing on your computer to access
-1 additional NY MANIFEST: record(s) in the EDR Site Report.

CX593 **RALPH R MCKEE VOC HS (R600)** **NY AST** **A100129123**
WSW **290 ST. MARKS PLACE** **N/A**
1/8-1/4 **STATEN ISLAND, NY 10301**
0.148 mi.
783 ft. **Site 3 of 5 in cluster CX**

Actual:
113 ft.

Focus Map:
9

AST:

Name:	RALPH R MCKEE VOC HS (R600)
Address:	290 ST. MARKS PLACE
City,State,Zip:	STATEN ISLAND, NY 10301
Region:	STATE
DEC Region:	2
Site Status:	Active
Facility Id:	2-603801
Program Type:	PBS
UTM X:	577875.76837
UTM Y:	4499527.52021
Expiration Date:	12/04/2023

RALPH R MCKEE VOC HS (R600) (Continued) **A100129123**

Site Type: School

Affiliation Records:

Site Id: 25704
Affiliation Type: Facility Owner
Company Name: NEW YORK CITY DEPARTMENT OF EDUCATION
Contact Type: MANAGER, FUEL DIVISION
Contact Name: YOGESHWAR NARINE
Address1: 44-36 VERNON BOULEVARD
Address2: Not reported
City: LONG ISLAND CITY
State: NY
Zip Code: 11101
Country Code: 001
Phone: (718) 610-0118
EMail: YNARINE@SCHOOLS.NYC.GOV
Fax Number: Not reported
Modified By: JSMACRI
Date Last Modified: 2019-03-19

Site Id: 25704
Affiliation Type: Mail Contact
Company Name: NYC DEPT. OF EDUCATION
Contact Type: Not reported
Contact Name: YOGESHWAR NARINE
Address1: FIELD OPERATIONS - FUEL DIV.
Address2: 44-36 VERNON BOULEVARD
City: LONG ISLAND CITY
State: NY
Zip Code: 11101
Country Code: 001
Phone: (718) 610-0118
EMail: YNARINE@SCHOOLS.NYC.GOV
Fax Number: Not reported
Modified By: JSMACRI
Date Last Modified: 2018-12-19

Site Id: 25704
Affiliation Type: Facility Operator
Company Name: RALPH R MCKEE VOC HS (R600)
Contact Type: Not reported
Contact Name: JOHN D'ANTONIO
Address1: Not reported
Address2: Not reported
City: Not reported
State: NN
Zip Code: Not reported
Country Code: 001
Phone: (718) 420-2641
EMail: Not reported
Fax Number: Not reported
Modified By: JSMACRI
Date Last Modified: 2018-12-19

Site Id: 25704
Affiliation Type: Emergency Contact
Company Name: NEW YORK CITY DEPARTMENT OF EDUCATION
Contact Type: Not reported

RALPH R MCKEE VOC HS (R600) (Continued) **A100129123**

Contact Name:	KEN MAHADEO
Address1:	Not reported
Address2:	Not reported
City:	Not reported
State:	NN
Zip Code:	Not reported
Country Code:	999
Phone:	(646) 210-7918
EMail:	Not reported
Fax Number:	Not reported
Modified By:	JSMACRI
Date Last Modified:	2018-12-06

Tank Info:

Tank Number:	1
Tank Id:	55586
Material Code:	0001
Common Name of Substance:	#2 Fuel Oil (On-Site Consumption)

Equipment Records:

	E00 - Piping Secondary Containment - None
	I02 - Overfill - High Level Alarm
	H06 - Tank Leak Detection - Impervious Barrier/Concrete Pad (A/G)
	L00 - Piping Leak Detection - None
	A00 - Tank Internal Protection - None
	B01 - Tank External Protection - Painted/Asphalt Coating
	D01 - Pipe Type - Steel/Carbon Steel/Iron
	F01 - Pipe External Protection - Painted/Asphalt Coating
	H01 - Tank Leak Detection - Interstitial - Electronic Monitoring
	K00 - Spill Prevention - None
	C03 - Pipe Location - Aboveground/Underground Combination
	J02 - Dispenser - Suction Dispenser
	I04 - Overfill - Product Level Gauge (A/G)
	G02 - Tank Secondary Containment - Vault (w/access)
Tank Location:	Aboveground - on saddles, legs, racks, etc.... Tank bottom is elevated above grade or tank pad, allowing visual inspection.
Tank Type:	Steel/Carbon Steel/Iron
Tank Status:	In Service
Pipe Model:	Not reported
Install Date:	11/01/1998
Capacity Gallons:	10000
Tightness Test Method:	NN
Date Test:	Not reported
Next Test Date:	Not reported
Date Tank Closed:	Not reported
Register:	True
Modified By:	JSMACRI
Last Modified:	12/19/2018
Material Name:	#2 fuel oil (on-site consumption)

CX594 **NYC DEPT OF EDUCATION - H S 600R RALPH MCKEE VOCAT** **NY MANIFEST** **S121446946**
WSW **290 ST MARKS PL** **N/A**
1/8-1/4 **STATEN ISLAND, NY 10301**
0.148 mi.
783 ft. **Site 4 of 5 in cluster CX**

Actual:
113 ft.

Focus Map:
9

NY MANIFEST:

Name:	NYC DEPT OF EDUCATION - H S 600R RALPH MCKEE VOCATIONAL
Address:	290 ST MARKS PL
City,State,Zip:	STATEN ISLAND, NY 10301
Country:	USA
EPA ID:	NYR000213801
Facility Status:	Not reported
Location Address 1:	290 ST MARKS PL
Code:	BP
Location Address 2:	Not reported
Total Tanks:	Not reported
Location City:	STATEN ISLAND
Location State:	NY
Location Zip:	10301
Location Zip 4:	Not reported

NY MANIFEST:

EPAID:	NYR000213801
Mailing Name:	NYC DEPT OF EDUCATION - H S 600R RALPH MCKEE VOCATIONAL
Mailing Contact:	NYC DEPT OF EDUCATION
Mailing Address 1:	44-36 VERNON BLVD
Mailing Address 2:	Not reported
Mailing City:	LONG ISLAND CITY
Mailing State:	NY
Mailing Zip:	11101
Mailing Zip 4:	Not reported
Mailing Country:	USA
Mailing Phone:	7187200273

NY MANIFEST:

Document ID:	Not reported
Manifest Status:	Not reported
seq:	Not reported
Year:	2017
Trans1 State ID:	MAC300016672
Trans2 State ID:	Not reported
Generator Ship Date:	11/08/2017
Trans1 Recv Date:	11/08/2017
Trans2 Recv Date:	Not reported
TSD Site Recv Date:	11/10/2017
Part A Recv Date:	Not reported
Part B Recv Date:	Not reported
Generator EPA ID:	NYR000213801
Trans1 EPA ID:	Not reported
Trans2 EPA ID:	Not reported
TSDF ID 1:	NYD077444263
TSDF ID 2:	Not reported
Manifest Tracking Number:	010976664FLE
Import Indicator:	N
Export Indicator:	N
Discr Quantity Indicator:	N
Discr Type Indicator:	N
Discr Residue Indicator:	N

NYC DEPT OF EDUCATION - H S 600R RALPH MCKEE VOCATIONAL (Continued) **S121446946**

Discr Partial Reject Indicator:	N
Discr Full Reject Indicator:	N
Manifest Ref Number:	Not reported
Alt Facility RCRA ID:	Not reported
Alt Facility Sign Date:	Not reported
MGMT Method Type Code:	H141
Waste Code:	Not reported
Waste Code:	Not reported
Waste Code:	Not reported
Waste Code:	Not reported
Waste Code:	Not reported
Waste Code:	Not reported
Quantity:	12
Units:	P - Pounds
Number of Containers:	1
Container Type:	DF - Fiberboard or plastic drums (glass)
Handling Method:	T Chemical, physical, or biological treatment.
Specific Gravity:	1
Waste Code:	D002
Waste Code 1_2:	Not reported
Waste Code 1_3:	Not reported
Waste Code 1_4:	Not reported
Waste Code 1_5:	Not reported
Waste Code 1_6:	Not reported

Click this hyperlink while viewing on your computer to access
1 additional NY MANIFEST: record(s) in the EDR Site Report.

CX595 **NYC DEPT OF EDUCATION - H S 600R RALPH MCKEE VOCAT** **RCRA-SQG** **1016974919**
WSW **290 ST MARKS PL** **NYR000213801**
1/8-1/4 **STATEN ISLAND, NY 10301**
0.148 mi.
783 ft. **Site 5 of 5 in cluster CX**

Actual:
113 ft.

Focus Map:
9

RCRA-SQG:

Date form received by agency:	10/21/2014
Facility name:	NYC DEPT OF EDUCATION - H S 600R RALPH MCKEE VOCATIONAL
Facility address:	290 ST MARKS PL STATEN ISLAND, NY 10301
EPA ID:	NYR000213801
Mailing address:	THOMSON AVE LONG ISLAND CITY, NY 11101
Contact:	ALEXANDER LEMPERT
Contact address:	THOMSON AVE LONG ISLAND CITY, NY 11101
Contact country:	US
Contact telephone:	718-742-8501
Contact email:	ALEMPERT@NYCSCA.ORG
EPA Region:	02
Classification:	Small Small Quantity Generator
Description:	Handler: generates more than 100 and less than 1000 kg of hazardous waste during any calendar month and accumulates less than 6000 kg of hazardous waste at any time; or generates 100 kg or less of hazardous waste during any calendar month, and accumulates more than 1000 kg of hazardous waste at any time

NYC DEPT OF EDUCATION - H S 600R RALPH MCKEE VOCATIONAL (Continued) **1016974919**

Owner/Operator Summary:

Owner/operator name:	NYC DEPT OF EDUCATION
Owner/operator address:	THOMSON AVE
	LONG ISLAND CITY, NY 11101
Owner/operator country:	US
Owner/operator telephone:	718-742-8501
Owner/operator email:	Not reported
Owner/operator fax:	Not reported
Owner/operator extension:	Not reported
Legal status:	Municipal
Owner/Operator Type:	Owner
Owner/Op start date:	01/07/1935
Owner/Op end date:	Not reported

Owner/operator name:	NYC DEPT OF SCHOOL FACILITES
Owner/operator address:	Not reported
	Not reported
Owner/operator country:	US
Owner/operator telephone:	Not reported
Owner/operator email:	Not reported
Owner/operator fax:	Not reported
Owner/operator extension:	Not reported
Legal status:	Municipal
Owner/Operator Type:	Operator
Owner/Op start date:	01/07/1935
Owner/Op end date:	Not reported

Handler Activities Summary:

U.S. importer of hazardous waste:	No
Mixed waste (haz. and radioactive):	No
Recycler of hazardous waste:	No
Transporter of hazardous waste:	No
Treater, storer or disposer of HW:	No
Underground injection activity:	No
On-site burner exemption:	No
Furnace exemption:	No
Used oil fuel burner:	No
Used oil processor:	No
User oil refiner:	No
Used oil fuel marketer to burner:	No
Used oil Specification marketer:	No
Used oil transfer facility:	No
Used oil transporter:	No

Hazardous Waste Summary:

. Waste code:	B004
. Waste name:	PCB articles containing 50 ppm or greater of PCBs, but less than 500 ppm PCBs, excluding small capacitors. This includes oil-filled electrical equipment whose PCB concentration is unknown, except for circuit breakers, reclosers and cable.

. Waste code:	B007
. Waste name:	Other PCB wastes, including contaminated soil, solids, sludges, clothing, rags and dredge material.

NYC DEPT OF EDUCATION - H S 600R RALPH MCKEE VOCATIONAL (Continued) **1016974919**

Violation Status: No violations found

DG596 **ABCO FACILITY MAINTENANCE** **RCRA-SQG** **1010329104**
SSE **1784 RICHMOND TER** **NJ MANIFEST** **NYR000147272**
1/8-1/4 **STATEN ISLAND, NY 10310** **NY MANIFEST**
0.149 mi.
786 ft. **Site 7 of 8 in cluster DG**

Actual:
15 ft.

Focus Map:
7

RCRA-SQG:

Date form received by agency:	06/04/2007
Facility name:	ABCO FACILITY MAINTENANCE
Facility address:	1784 RICHMOND TER STATEN ISLAND, NY 10310
EPA ID:	NYR000147272
Mailing address:	RICHMOND TER STATEN ISLAND, NY 10310
Contact:	JIM R VIRGA
Contact address:	RICHMOND TER STATEN ISLAND, NY 10310
Contact country:	US
Contact telephone:	718-816-7575
Telephone ext.:	222
Contact email:	JVIRGA@ABCOMAINTENANCE.COM
EPA Region:	02
Land type:	Private
Classification:	Small Small Quantity Generator
Description:	Handler: generates more than 100 and less than 1000 kg of hazardous waste during any calendar month and accumulates less than 6000 kg of hazardous waste at any time; or generates 100 kg or less of hazardous waste during any calendar month, and accumulates more than 1000 kg of hazardous waste at any time

Owner/Operator Summary:

Owner/operator name:	1784 RICHMOND TERRACE LLC
Owner/operator address:	Not reported Not reported
Owner/operator country:	Not reported
Owner/operator telephone:	Not reported
Owner/operator email:	Not reported
Owner/operator fax:	Not reported
Owner/operator extension:	Not reported
Legal status:	Private
Owner/Operator Type:	Owner
Owner/Op start date:	03/28/2005
Owner/Op end date:	Not reported

Owner/operator name:	JIM R VIRGA
Owner/operator address:	Not reported Not reported
Owner/operator country:	Not reported
Owner/operator telephone:	Not reported
Owner/operator email:	Not reported
Owner/operator fax:	Not reported
Owner/operator extension:	Not reported
Legal status:	Private
Owner/Operator Type:	Operator
Owner/Op start date:	03/28/2005
Owner/Op end date:	Not reported

ABCO FACILITY MAINTENANCE (Continued) **1010329104**

Handler Activities Summary:
U.S. importer of hazardous waste: No
Mixed waste (haz. and radioactive): No
Recycler of hazardous waste: No
Transporter of hazardous waste: No
Treater, storer or disposer of HW: No
Underground injection activity: No
On-site burner exemption: No
Furnace exemption: No
Used oil fuel burner: No
Used oil processor: No
User oil refiner: No
Used oil fuel marketer to burner: No
Used oil Specification marketer: No
Used oil transfer facility: No
Used oil transporter: No

Historical Generators:
Date form received by agency: 06/03/2007
Site name: ABCO FACILITY MAINTENANCE
Classification: Small Quantity Generator

Hazardous Waste Summary:

. Waste code: D001
. Waste name: IGNITABLE WASTE

. Waste code: D018
. Waste name: BENZENE

. Waste code: D035
. Waste name: METHYL ETHYL KETONE

. Waste code: D036
. Waste name: NITROBENZENE

. Waste code: D039
. Waste name: TETRACHLOROETHYLENE

. Waste code: D040
. Waste name: TRICHLORETHYLENE

. Waste code: F003
. Waste name: THE FOLLOWING SPENT NONHALOGENATED SOLVENTS: XYLENE, ACETONE, ETHYL ACETATE, ETHYL BENZENE, ETHYL ETHER, METHYL ISOBUTYL KETONE, N-BUTYL ALCOHOL, CYCLOHEXANONE, AND METHANOL; ALL SPENT SOLVENT MIXTURES/BLENDS CONTAINING, BEFORE USE, ONLY THE ABOVE SPENT NONHALOGENATED SOLVENTS; AND ALL SPENT SOLVENT MIXTURES/BLENDS CONTAINING, BEFORE USE, ONE OR MORE OF THE ABOVE NONHALOGENATED SOLVENTS, AND A TOTAL OF TEN PERCENT OR MORE (BY VOLUME) OF ONE OR MORE OF THOSE SOLVENTS LISTED IN F001, F002, F004, AND F005; AND STILL BOTTOMS FROM THE RECOVERY OF THESE SPENT SOLVENTS AND SPENT SOLVENT MIXTURES.

. Waste code: F005
. Waste name: THE FOLLOWING SPENT NONHALOGENATED SOLVENTS: TOLUENE, METHYL ETHYL

ABCO FACILITY MAINTENANCE (Continued) **1010329104**

KETONE, CARBON DISULFIDE, ISOBUTANOL, PYRIDINE, BENZENE, 2-ETHOXYETHANOL, AND 2-NITROPROPANE; ALL SPENT SOLVENT MIXTURES/BLENDS CONTAINING, BEFORE USE, A TOTAL OF TEN PERCENT OR MORE (BY VOLUME) OF ONE OR MORE OF THE ABOVE NONHALOGENATED SOLVENTS OR THOSE SOLVENTS LISTED IN F001, F002, OR F004; AND STILL BOTTOMS FROM THE RECOVERY OF THESE SPENT SOLVENTS AND SPENT SOLVENT MIXTURES.

Violation Status: No violations found

Evaluation Action Summary:
Evaluation date: 03/14/2018
Evaluation: COMPLIANCE EVALUATION INSPECTION ON-SITE
Area of violation: Not reported
Date achieved compliance: Not reported
Evaluation lead agency: State

NJ MANIFEST:
EPA Id: NYR000147272
Mail Address: RICHMOND TER
Mail City/State/Zip: STATEN ISLAND, NY 10310
Facility Phone: Not reported
Emergency Phone: Not reported
Contact: JIM R VIRGA
Comments: Not reported
SIC Code: Not reported
County: NY085
Municipal: Not reported
Previous EPA Id: Not reported
Gen Flag: Not reported
Trans Flag: Not reported
TSDF Flag: Not reported
Name Change: Not reported
Date Change: Not reported

Manifest:
Manifest Number: 000550034SKS
EPA ID: NYR000147272
Date Shipped: 06/08/2007
TSDF EPA ID: NJD002182897
Transporter EPA ID: TXR000050930
Transporter 2 EPA ID: NJD986607380
Transporter 3 EPA ID: Not reported
Transporter 4 EPA ID: Not reported
Transporter 5 EPA ID: Not reported
Transporter 6 EPA ID: Not reported
Transporter 7 EPA ID: Not reported
Transporter 8 EPA ID: Not reported
Transporter 9 EPA ID: Not reported
Transporter 10 EPA ID: Not reported
Date Trans1 Transported Waste: 06/08/2007
Date Trans2 Transported Waste: 06/19/2007
Date Trans3 Transported Waste: Not reported
Date Trans4 Transported Waste: Not reported
Date Trans5 Transported Waste: Not reported
Date Trans6 Transported Waste: Not reported
Date Trans7 Transported Waste: Not reported
Date Trans8 Transported Waste: Not reported
Date Trans9 Transported Waste: Not reported

ABCO FACILITY MAINTENANCE (Continued) **1010329104**

Date Trans10 Transported Waste:	Not reported
Date TSDF Received Waste:	06/19/2007
TSDF EPA Facility Name:	Not reported
QTY Units:	Not reported
Transporter SEQ ID:	Not reported
Transporter-1 Date:	Not reported
Waste SEQ ID:	Not reported
Waste Type Code 2:	Not reported
Waste Type Code 3:	Not reported
Waste Type Code 4:	Not reported
Waste Type Code 5:	Not reported
Waste Type Code 6:	Not reported
Date Accepted:	Not reported
Manifest Discrepancy Type:	Not reported
Data Entry Number:	Not reported
Was Load Rejected:	STATEN ISLAND, NY 10310
Reason Load Was Rejected:	Not reported

Waste:

Manifest Year:	Not reported
Waste Code:	F005
Hand Code:	H02
Quantity:	650 P

Manifest Year:	Not reported
Waste Code:	F005
Hand Code:	H02
Quantity:	425 P

NY MANIFEST:

Name:	ABCO MAINTENANCE
Address:	1784 RICHMOND TER
City,State,Zip:	STATEN ISLAND, NY 10310
Country:	USA
EPA ID:	NYR000147272
Facility Status:	Not reported
Location Address 1:	1784 RICHMOND TERRACE
Code:	BP
Location Address 2:	Not reported
Total Tanks:	Not reported
Location City:	STATEN ISLAND
Location State:	NY
Location Zip:	10310
Location Zip 4:	Not reported

NY MANIFEST:

EPAID:	NYR000147272
Mailing Name:	ABCO MAINTENANCE
Mailing Contact:	JAMES VIRGA
Mailing Address 1:	2524 FOREST AVE
Mailing Address 2:	Not reported
Mailing City:	STATEN ISLAND
Mailing State:	NY
Mailing Zip:	10303
Mailing Zip 4:	Not reported

ABCO FACILITY MAINTENANCE (Continued) **1010329104**

Mailing Country:	USA
Mailing Phone:	7188167575

NY MANIFEST:

Document ID:	Not reported
Manifest Status:	Not reported
seq:	Not reported
Year:	2017
Trans1 State ID:	TXR000081205
Trans2 State ID:	PAR000524041
Generator Ship Date:	12/29/2017
Trans1 Recv Date:	12/29/2017
Trans2 Recv Date:	01/03/2018
TSD Site Recv Date:	01/08/2018
Part A Recv Date:	Not reported
Part B Recv Date:	Not reported
Generator EPA ID:	NYR000147272
Trans1 EPA ID:	Not reported
Trans2 EPA ID:	Not reported
TSDF ID 1:	ARD069748192
TSDF ID 2:	Not reported
Manifest Tracking Number:	006013403SKS
Import Indicator:	N
Export Indicator:	N
Discr Quantity Indicator:	N
Discr Type Indicator:	N
Discr Residue Indicator:	N
Discr Partial Reject Indicator:	N
Discr Full Reject Indicator:	N
Manifest Ref Number:	Not reported
Alt Facility RCRA ID:	Not reported
Alt Facility Sign Date:	Not reported
MGMT Method Type Code:	H040
Waste Code:	Not reported
Waste Code:	Not reported
Waste Code:	Not reported
Waste Code:	Not reported
Waste Code:	Not reported
Waste Code:	Not reported
Quantity:	300
Units:	P - Pounds
Number of Containers:	2
Container Type:	DM - Metal drums, barrels
Handling Method:	B Incineration, heat recovery, burning.
Specific Gravity:	1
Waste Code:	D039
Waste Code 1_2:	Not reported
Waste Code 1_3:	Not reported
Waste Code 1_4:	Not reported
Waste Code 1_5:	Not reported
Waste Code 1_6:	Not reported

Click this hyperlink while viewing on your computer to access
2 additional NY MANIFEST: record(s) in the EDR Site Report.

DG597 **WILLIAM S. ARCHER INC** **NY UST** **U004048768**
SSE **1784 RICHMOND TERRACE** **N/A**
1/8-1/4 **STATEN ISLAND, NY 10303**
0.149 mi.
786 ft. **Site 8 of 8 in cluster DG**

Actual:
15 ft.

Focus Map:
7

UST:

Name:	WILLIAM S. ARCHER INC
Address:	1784 RICHMOND TERRACE
City,State,Zip:	STATEN ISLAND, NY 10303
Id/Status:	2-609889 / Unregulated/Closed
Program Type:	PBS
Region:	STATE
DEC Region:	2
Expiration Date:	N/A
UTM X:	573979.64076
UTM Y:	4498860.27211
Site Type:	Other

Affiliation Records:

Site Id:	342377
Affiliation Type:	Facility Owner
Company Name:	WILLIAM S. ARCHER INC
Contact Type:	AGENT FOR
Contact Name:	RALPH DUCA
Address1:	1784 RICHMOND TERRACE
Address2:	Not reported
City:	STATEN ISLAND
State:	NY
Zip Code:	10303
Country Code:	001
Phone:	(718) 442-8470
EMail:	Not reported
Fax Number:	Not reported
Modified By:	KXTANG
Date Last Modified:	2005-03-22

Site Id:	342377
Affiliation Type:	Mail Contact
Company Name:	WILLIAM S. ARCHER INC
Contact Type:	AGENT FOR
Contact Name:	RALPH DUCA
Address1:	1784 RICHMOND TERRACE
Address2:	Not reported
City:	STATEN ISLAND
State:	NY
Zip Code:	10303
Country Code:	001
Phone:	(718) 442-8470
EMail:	Not reported
Fax Number:	Not reported
Modified By:	KXTANG
Date Last Modified:	2005-03-22

Site Id:	342377
Affiliation Type:	Facility Operator
Company Name:	WILLIAM S. ARCHER INC
Contact Type:	Not reported
Contact Name:	GARY ARCHER
Address1:	Not reported

WILLIAM S. ARCHER INC (Continued) **U004048768**

Address2:	Not reported
City:	Not reported
State:	NN
Zip Code:	Not reported
Country Code:	001
Phone:	(718) 442-8470
EMail:	Not reported
Fax Number:	Not reported
Modified By:	KXTANG
Date Last Modified:	2005-03-22

Site Id:	342377
Affiliation Type:	Emergency Contact
Company Name:	WILLIAM S. ARCHER INC
Contact Type:	Not reported
Contact Name:	GARY ARCHER
Address1:	Not reported
Address2:	Not reported
City:	Not reported
State:	NN
Zip Code:	Not reported
Country Code:	001
Phone:	(718) 442-8470
EMail:	Not reported
Fax Number:	Not reported
Modified By:	KXTANG
Date Last Modified:	2005-03-22

Tank Info:

Tank Number:	BACK
Tank ID:	196220
Tank Status:	Closed - Removed
Material Name:	Closed - Removed
Capacity Gallons:	1000
Install Date:	01/01/2005
Date Tank Closed:	02/01/2005
Registered:	True
Tank Location:	Underground
Tank Type:	Steel/carbon steel
Material Code:	0001
Common Name of Substance:	#2 Fuel Oil (On-Site Consumption)

Tightness Test Method:	NN
Date Test:	Not reported
Next Test Date:	Not reported
Pipe Model:	Not reported
Modified By:	KXTANG
Last Modified:	04/14/2017

Equipment Records:

E00 - Piping Secondary Containment - None
H00 - Tank Leak Detection - None
I00 - Overfill - None
K00 - Spill Prevention - None
J00 - Dispenser - None
D00 - Pipe Type - No Piping

WILLIAM S. ARCHER INC (Continued) **U004048768**

L00 - Piping Leak Detection - None
B00 - Tank External Protection - None
C00 - Pipe Location - No Piping
F00 - Pipe External Protection - None
G00 - Tank Secondary Containment - None

Tank Number:	FRONT
Tank ID:	196219
Tank Status:	Closed - In Place
Material Name:	Closed - In Place
Capacity Gallons:	275
Install Date:	01/01/1954
Date Tank Closed:	02/01/2005
Registered:	True
Tank Location:	Underground
Tank Type:	Steel/carbon steel
Material Code:	0001
Common Name of Substance:	#2 Fuel Oil (On-Site Consumption)
Tightness Test Method:	NN
Date Test:	Not reported
Next Test Date:	Not reported
Pipe Model:	Not reported
Modified By:	KXTANG
Last Modified:	04/14/2017

Equipment Records:

E00 - Piping Secondary Containment - None
H00 - Tank Leak Detection - None
I00 - Overfill - None
B00 - Tank External Protection - None
C00 - Pipe Location - No Piping
F00 - Pipe External Protection - None
K00 - Spill Prevention - None
D00 - Pipe Type - No Piping
L00 - Piping Leak Detection - None
J00 - Dispenser - None
G00 - Tank Secondary Containment - None

---

598 **CON EDISON - BAY ST CP** **RCRA-VSQG** **1004759779**
East **15-60 BAY ST** **FINDS** **NYR000020685**
1/8-1/4 **STATEN ISLAND, NY 10301** **ECHO**
0.150 mi. **NY MANIFEST**
791 ft.

Actual:
0 ft.

Focus Map:
9

RCRA-VSQG:

Date form received by agency:	01/01/2007
Facility name:	CON EDISON - BAY ST CP
Facility address:	15-60 BAY ST STATEN ISLAND, NY 10301
EPA ID:	NYR000020685
Mailing address:	IRVING PL ROOM 300 NEW YORK, NY 10003-3598
Contact:	HENRY LAURO
Contact address:	IRVING PL ROOM 300 NEW YORK, NY 10003-3598
Contact country:	US

CON EDISON - BAY ST CP (Continued) **1004759779**

Contact telephone: 718-442-4249
Contact email: Not reported
EPA Region: 02
Classification: Conditionally Exempt Small Quantity Generator
Description: Handler: generates 100 kg or less of hazardous waste per calendar month, and accumulates 1000 kg or less of hazardous waste at any time; or generates 1 kg or less of acutely hazardous waste per calendar month, and accumulates at any time: 1 kg or less of acutely hazardous waste; or 100 kg or less of any residue or contaminated soil, waste or other debris resulting from the cleanup of a spill, into or on any land or water, of acutely hazardous waste; or generates 100 kg or less of any residue or contaminated soil, waste or other debris resulting from the cleanup of a spill, into or on any land or water, of acutely hazardous waste during any calendar month, and accumulates at any time: 1 kg or less of acutely hazardous waste; or 100 kg or less of any residue or contaminated soil, waste or other debris resulting from the cleanup of a spill, into or on any land or water, of acutely hazardous waste

Owner/Operator Summary:
Owner/operator name: CON EDISON CO OF NEW YORK INC
Owner/operator address: 4 IRVING PL ROOM 300
NEW YORK, NY 10003
Owner/operator country: US
Owner/operator telephone: 212-460-4833
Owner/operator email: Not reported
Owner/operator fax: Not reported
Owner/operator extension: Not reported
Legal status: Private
Owner/Operator Type: Owner
Owner/Op start date: Not reported
Owner/Op end date: Not reported

Owner/operator name: CON EDISON CO OF NEW YORK INC
Owner/operator address: 4 IRVING PL ROOM 300
NEW YORK, NY 10003
Owner/operator country: US
Owner/operator telephone: 212-460-4833
Owner/operator email: Not reported
Owner/operator fax: Not reported
Owner/operator extension: Not reported
Legal status: Private
Owner/Operator Type: Operator
Owner/Op start date: Not reported
Owner/Op end date: Not reported

Handler Activities Summary:
U.S. importer of hazardous waste: No
Mixed waste (haz. and radioactive): No
Recycler of hazardous waste: No
Transporter of hazardous waste: No
Treater, storer or disposer of HW: No
Underground injection activity: No
On-site burner exemption: No
Furnace exemption: No
Used oil fuel burner: No

CON EDISON - BAY ST CP (Continued) **1004759779**

Used oil processor: No
User oil refiner: No
Used oil fuel marketer to burner: No
Used oil Specification marketer: No
Used oil transfer facility: No
Used oil transporter: No

Historical Generators:
Date form received by agency: 01/01/2006
Site name: CON EDISON - BAY ST CP
Classification: Conditionally Exempt Small Quantity Generator

Date form received by agency: 03/08/1996
Site name: CON EDISON - BAY ST CP
Classification: Conditionally Exempt Small Quantity Generator

Hazardous Waste Summary:

. Waste code: X002
. Waste name: POLYCHLORINATED BIPHENOLS (PCBs)

Violation Status: No violations found

FINDS:

Registry ID: 110004522981

Environmental Interest/Information System
RCRAInfo is a national information system that supports the Resource Conservation and Recovery Act (RCRA) program through the tracking of events and activities related to facilities that generate, transport, and treat, store, or dispose of hazardous waste. RCRAInfo allows RCRA program staff to track the notification, permit, compliance, and corrective action activities required under RCRA.

FIS (New York - Facility Information System) is New York's Department of Environmental Conservation (DEC) information system for tracking environmental facility information found across the State.

Click this hyperlink while viewing on your computer to access additional FINDS: detail in the EDR Site Report.

ECHO:
Envid: 1004759779
Registry ID: 110004522981
DFR URL: http://echo.epa.gov/detailed-facility-report?fid=110004522981

NY MANIFEST:
Name: CONSOLIDATED EDISON
Address: 15-60 BAY ST
City,State,Zip: STATEN ISLAND, NY 10301
Country: USA
EPA ID: NYR000020685
Facility Status: Not reported
Location Address 1: 15-60 BAY ST

CON EDISON - BAY ST CP (Continued) **1004759779**

Code: BP
Location Address 2: Not reported
Total Tanks: Not reported
Location City: STATEN ISLAND
Location State: NY
Location Zip: 10301
Location Zip 4: Not reported

NY MANIFEST:
EPAID: NYR000020685
Mailing Name: CONSOLIDATED EDISON
Mailing Contact: FRANKLIN MURRAY
Mailing Address 1: 4 IRVING PLACE RM 828
Mailing Address 2: Not reported
Mailing City: NEW YORK
Mailing State: NY
Mailing Zip: 10003
Mailing Zip 4: Not reported
Mailing Country: USA
Mailing Phone: 2124602808

NY MANIFEST:
Document ID: Not reported
Manifest Status: Not reported
seq: Not reported
Year: 2018
Trans1 State ID: MAC300016672
Trans2 State ID: Not reported
Generator Ship Date: 05/15/2018
Trans1 Recv Date: 05/15/2018
Trans2 Recv Date: Not reported
TSD Site Recv Date: 05/16/2018
Part A Recv Date: Not reported
Part B Recv Date: Not reported
Generator EPA ID: NYR000020685
Trans1 EPA ID: Not reported
Trans2 EPA ID: Not reported
TSDF ID 1: NYD077444263
TSDF ID 2: Not reported
Manifest Tracking Number: 011672026FLE
Import Indicator: N
Export Indicator: N
Discr Quantity Indicator: N
Discr Type Indicator: N
Discr Residue Indicator: N
Discr Partial Reject Indicator: N
Discr Full Reject Indicator: N
Manifest Ref Number: Not reported
Alt Facility RCRA ID: Not reported
Alt Facility Sign Date: Not reported
MGMT Method Type Code: H141
Waste Code: Not reported
Waste Code: Not reported
Waste Code: Not reported
Waste Code: Not reported
Waste Code: Not reported
Waste Code: Not reported

CON EDISON - BAY ST CP (Continued) **1004759779**

Quantity:	80
Units:	P - Pounds
Number of Containers:	1
Container Type:	DF - Fiberboard or plastic drums (glass)
Handling Method:	B Incineration, heat recovery, burning.
Specific Gravity:	1
Waste Code:	D002
Waste Code 1_2:	Not reported
Waste Code 1_3:	Not reported
Waste Code 1_4:	Not reported
Waste Code 1_5:	Not reported
Waste Code 1_6:	Not reported

Click this hyperlink while viewing on your computer to access
5 additional NY MANIFEST: record(s) in the EDR Site Report.

599
South
1/8-1/4
0.151 mi.
799 ft.

NYC DEP
RICHMOND TERRACE/
STATEN ISLAND, NY

NY LTANKS **S109064299**
N/A

Actual:
15 ft.

Focus Map:
7

LTANKS:

Name:	NYC DEP
Address:	RICHMOND TERRACE/
City,State,Zip:	STATEN ISLAND, NY
Spill Number/Closed Date:	0801124 / 2009-09-21
Facility ID:	0801124
Site ID:	396996
Spill Date:	2008-04-28
Spill Cause:	Tank Test Failure
Spill Source:	Commercial/Industrial
Spill Class:	C4
Cleanup Ceased:	Not reported
SWIS:	4301
Investigator:	bkfalvey
Referred To:	Not reported
Reported to Dept:	2008-04-28
CID:	444
Water Affected:	Not reported
Spill Notifier:	Other
Last Inspection:	Not reported
Recommended Penalty:	False
Meets Standard:	False
UST Involvement:	Not reported
Remediation Phase:	0
Date Entered In Computer:	2008-04-28
Spill Record Last Update:	2009-09-22
Spiller Name:	KAVITA SAZAWAL
Spiller Company:	NYC DEP
Spiller Address:	RICHMOND TERRACE/
Spiller County:	001
Spiller Contact:	KAVITA SAZAWAL
Spiller Phone:	(718) 595-5538
Spiller Extention:	Not reported
DEC Region:	2
DER Facility ID:	346453

NYC DEP (Continued) **S109064299**

DEC Memo: "4/24/09 TTF letter hand delivered to NYCDEP during PBS inspection. Tnak failed with a wet leak on 4/28/08. bf 6/5/09 PBS conference scheduled for 6/11/09. This was set up a few weeks ago, but is only being entered today. Received call from Tak Tchewan of DEp. Tank was retested about 2 weeks ago to get a second opinion. Tank test result was inconclusive. He wanted to know if he should call in the 2nd test as a spill. I requested a letter or email explaining the situation. He said that he will send me an e-mail. bf 6/8/09 Received e-mail on 6/5/09. Test report, dated 5/5/09, attached to e-mail. report states tank failed not that the test was inconclusive. bf 9/21/09 Received letter on 9/19/09. Dry portion leak. All product removed from the tank and tank was cleaned. Ulsonic testing revealed tank structural integrity is sound... Steel plug inserted into an abandonedfill line. Also new manhole gasket was installed as well as installation of new bolts on the manway. Tank re-tested on 9/1/09 and passed. NFA. bf"
Remarks: "PBS No: 2-456403 "

All TTF:

Facility ID:	0801124
Spill Number:	0801124
Spill Tank Test:	2453611
Site ID:	396996
Tank Number:	Not reported
Tank Size:	20000
Material:	0001
EPA UST:	Not reported
UST:	True
Cause:	Not reported
Source:	Not reported
Test Method:	03
Test Method 2:	Horner EZ Check I or II
Leak Rate:	.00
Gross Fail:	Not reported
Modified By:	Watchdog
Last Modified Date:	Not reported

All Materials:

Site ID:	396996
Operable Unit ID:	1153960
Operable Unit:	01
Material ID:	2144742
Material Code:	0001A
Material Name:	#2 fuel oil
Case No.:	Not reported
Material FA:	Petroleum
Quantity:	.00
Units:	G
Recovered:	.00
Oxygenate:	Not reported

DD600 **DANA MOTORS** **RCRA NonGen / NLR** **1000142920**
South **1872 RICHMOND TER** **FINDS** **NYD043963867**
1/8-1/4 **STATEN ISLAND, NY 10310** **ECHO**
0.153 mi.
806 ft. **Site 2 of 2 in cluster DD**

Actual:
11 ft.

Focus Map:
7

RCRA NonGen / NLR:

Date form received by agency:	01/01/2007
Facility name:	DANA MOTORS
Facility address:	1872 RICHMOND TER STATEN ISLAND, NY 10310-1107
EPA ID:	NYD043963867
Mailing address:	RICHMOND TER STATEN ISLAND, NY 10310
Contact:	Not reported
Contact address:	RICHMOND TER STATEN ISLAND, NY 10310
Contact country:	US
Contact telephone:	Not reported
Contact email:	Not reported
EPA Region:	02
Classification:	Non-Generator
Description:	Handler: Non-Generators do not presently generate hazardous waste

Owner/Operator Summary:

Owner/operator name:	CO-NET BUILDING CORP
Owner/operator address:	NOT REQUIRED NOT REQUIRED, WY 99999
Owner/operator country:	US
Owner/operator telephone:	212-555-1212
Owner/operator email:	Not reported
Owner/operator fax:	Not reported
Owner/operator extension:	Not reported
Legal status:	Private
Owner/Operator Type:	Owner
Owner/Op start date:	Not reported
Owner/Op end date:	Not reported

Owner/operator name:	CO-NET BUILDING CORP
Owner/operator address:	NOT REQUIRED NOT REQUIRED, WY 99999
Owner/operator country:	US
Owner/operator telephone:	212-555-1212
Owner/operator email:	Not reported
Owner/operator fax:	Not reported
Owner/operator extension:	Not reported
Legal status:	Private
Owner/Operator Type:	Operator
Owner/Op start date:	Not reported
Owner/Op end date:	Not reported

Handler Activities Summary:

U.S. importer of hazardous waste:	No
Mixed waste (haz. and radioactive):	No
Recycler of hazardous waste:	No
Transporter of hazardous waste:	No
Treater, storer or disposer of HW:	No
Underground injection activity:	No

DANA MOTORS (Continued) **1000142920**

On-site burner exemption: No
Furnace exemption: No
Used oil fuel burner: No
Used oil processor: No
User oil refiner: No
Used oil fuel marketer to burner: No
Used oil Specification marketer: No
Used oil transfer facility: No
Used oil transporter: No

Historical Generators:
Date form received by agency: 01/01/2006
Site name: DANA MOTORS
Classification: Not a generator, verified

Date form received by agency: 07/08/1999
Site name: DANA MOTORS
Classification: Not a generator, verified

Date form received by agency: 06/26/1986
Site name: DANA MOTORS
Classification: Large Quantity Generator

Hazardous Waste Summary:

. Waste code: D001
. Waste name: IGNITABLE WASTE

. Waste code: D002
. Waste name: CORROSIVE WASTE

. Waste code: F001
. Waste name: THE FOLLOWING SPENT HALOGENATED SOLVENTS USED IN DEGREASING: TETRACHLOROETHYLENE, TRICHLORETHYLENE, METHYLENE CHLORIDE, 1,1,1-TRICHLOROETHANE, CARBON TETRACHLORIDE AND CHLORINATED FLUOROCARBONS; ALL SPENT SOLVENT MIXTURES/BLENDS USED IN DEGREASING CONTAINING, BEFORE USE, A TOTAL OF TEN PERCENT OR MORE (BY VOLUME) OF ONE OR MORE OF THE ABOVE HALOGENATED SOLVENTS OR THOSE SOLVENTS LISTED IN F002, F004, AND F005; AND STILL BOTTOMS FROM THE RECOVERY OF THESE SPENT SOLVENTS AND SPENT SOLVENT MIXTURES.

. Waste code: X001
. Waste name: WASTE OILS

Violation Status: No violations found

FINDS:

Registry ID: 110004355297

Environmental Interest/Information System
RCRAInfo is a national information system that supports the Resource Conservation and Recovery Act (RCRA) program through the tracking of events and activities related to facilities that generate, transport, and treat, store, or dispose of hazardous waste. RCRAInfo allows RCRA program staff to track the notification, permit, compliance, and corrective action activities required under RCRA.

DANA MOTORS (Continued) **1000142920**

Click this hyperlink while viewing on your computer to access additional FINDS: detail in the EDR Site Report.

ECHO:
- Envid: 1000142920
- Registry ID: 110004355297
- DFR URL: http://echo.epa.gov/detailed-facility-report?fid=110004355297

DL601 **UMZEE CLEANERS(OLD 2-6402-00080)** **NY DRYCLEANERS** **S110248191**
SE **72 WESTERVELT AVE** **N/A**
1/8-1/4 **STN. ISLAND, NY 10301**
0.153 mi.
806 ft. **Site 1 of 2 in cluster DL**

Actual: **94 ft.**
Focus Map: 8

DRYCLEANERS:
- Name: UMZEE CLEANERS(OLD 2-6402-00080)
- Address: 72 WESTERVELT AVE
- City,State,Zip: STN. ISLAND, NY 10301
- Facility ID: 2-6402-00324
- Phone Number: 718-981-0412
- Region: Not reported
- Registration Effective Date: 11/4/2008
- Inspection Date: 8NOV17
- Install Date: 07
- Drop Shop: Not reported
- Shutdown: Not reported
- Alternate Solvent: Not reported
- Current Business: Not reported

DL602 **BELL ATLANTIC-NY** **RCRA NonGen / NLR** **1007205563**
SE **IFO 72 WESTERVLET AVE** **NY MANIFEST** **NYP000935916**
1/8-1/4 **STATEN ISLAND, NY 00000**
0.153 mi.
806 ft. **Site 2 of 2 in cluster DL**

Actual: **94 ft.**
Focus Map: 8

RCRA NonGen / NLR:
- Date form received by agency: 03/01/1998
- Facility name: BELL ATLANTIC-NY
- Facility address: IFO 72 WESTERVLET AVE
  STATEN ISLAND, NY 00000-0000
- EPA ID: NYP000935916
- Mailing address: BELL ATLANTIC - ENVIRONMENTAL
  AFFAIRS/221 E 37TH ST 4 FL
  NEW YORK, NY 10016-0000
- Contact: JOHN QUATRALE
- Contact address: BELL ATLANTIC - ENVIRONMENTAL
  NEW YORK, NY 10016-0000
- Contact country: US
- Contact telephone: 212-338-7141
- Contact email: Not reported
- EPA Region: 02
- Classification: Non-Generator
- Description: Handler: Non-Generators do not presently generate hazardous waste

BELL ATLANTIC-NY (Continued) **1007205563**

Handler Activities Summary:
U.S. importer of hazardous waste: No
Mixed waste (haz. and radioactive): No
Recycler of hazardous waste: No
Transporter of hazardous waste: No
Treater, storer or disposer of HW: No
Underground injection activity: No
On-site burner exemption: No
Furnace exemption: No
Used oil fuel burner: No
Used oil processor: No
User oil refiner: No
Used oil fuel marketer to burner: No
Used oil Specification marketer: No
Used oil transfer facility: No
Used oil transporter: No

Historical Generators:
Date form received by agency: 02/28/1998
Site name: BELL ATLANTIC-NY
Classification: Not a generator, verified

Date form received by agency: 02/27/1998
Site name: BELL ATLANTIC-NY
Classification: Large Quantity Generator

Violation Status: No violations found

NY MANIFEST:
Name: BELL ATLANTIC-NY
Address: IFO 72 WESTERVLET AVE
City,State,Zip: STATEN ISLAND, NY 00000-0000
Country: USA
EPA ID: NYP000935916
Facility Status: Not reported
Location Address 1: IFO 72 WESTERVLET AVE
Code: BP
Location Address 2: Not reported
Total Tanks: Not reported
Location City: STATEN ISLAND
Location State: NY
Location Zip: Not reported
Location Zip 4: Not reported

NY MANIFEST:
EPAID: NYP000935916
Mailing Name: BELL ATLANTIC-NY
Mailing Contact: Not reported
Mailing Address 1: Not reported
Mailing Address 2: Not reported
Mailing City: Not reported
Mailing State: Not reported
Mailing Zip: Not reported
Mailing Zip 4: Not reported
Mailing Country: Not reported
Mailing Phone: Not reported

BELL ATLANTIC-NY (Continued) **1007205563**

Click this hyperlink while viewing on your computer to access
-1 additional NY MANIFEST: record(s) in the EDR Site Report.

DM603 **FLAG CONTAINER SERVICES INC** **NY SWF/LF** **S104263958**
North **11 FERRY STREET** **NY Spills** **N/A**
1/8-1/4 **STATEN ISLAND, NY 10302** **NY Financial Assurance**
0.153 mi. **NY MANIFEST**
808 ft. **Site 1 of 3 in cluster DM** **NY SPDES**

Actual:
9 ft.

Focus Map:
7

SWF/LF:

Name:	FLAG CONTAINER SERVICES INC
Address:	11 FERRY STREET
City,State,Zip:	STATEN ISLAND, NY 10302
Flag:	ACTIVE
Region Code:	2
Phone Number:	7187204650
Owner Name:	Peter Franchini
Owner Type:	Private
Owner Address:	11 Ferry Street
Owner Addr2:	Not reported
Owner City,St,Zip:	Staten Island, NY 10302
Owner Email:	Not reported
Owner Phone:	7187204650
Contact Name:	Not reported
Contact Address:	Not reported
Contact Addr2:	Not reported
Contact City,St,Zip:	Not reported
Contact Email:	Not reported
Contact Phone:	Not reported
Activity Desc:	C&D processing - permit
Activity Number:	[43W13]
Active:	Yes
East Coordinate:	573410
North Coordinate:	4499274
Accuracy Code:	Not reported
Regulatory Status:	Permit
Waste Type:	Construction & Demolition Debris;Concrete;Soil (Clean);Wood (Clean);Wood (Pallets & Crates);Paper/Cardboard;Plastics;Metals (Aluminum);Waste Tires;Wood (Brush/ Branches/ Trees/ Stumps)
Authorization #:	2-6401-00020/00004
Authorization Date:	11/24/2015
Expiration Date:	06/30/2020
Operator Name:	Peter Franchini
Operator Type:	Private
Laste Date:	Not reported

SPILLS:

Name:	SPILL NUMBER 0406956
Address:	11 FERRY STREET
City,State,Zip:	STATEN ISLAND, NY
Spill Number/Closed Date:	0406956 / 2004-09-24
Facility ID:	0406956
Facility Type:	ER
DER Facility ID:	157013
Site ID:	187899
DEC Region:	2
Spill Cause:	Unknown

FLAG CONTAINER SERVICES INC (Continued) **S104263958**

Spill Class:	E5
SWIS:	4301
Spill Date:	2004-09-15
Investigator:	SMSANGES
Referred To:	Not reported
Reported to Dept:	2004-09-23
CID:	444
Water Affected:	HUDSON RIVER
Spill Source:	Unknown
Spill Notifier:	Other
Cleanup Ceased:	Not reported
Cleanup Meets Std:	False
Last Inspection:	Not reported
Recommended Penalty:	False
UST Trust:	False
Remediation Phase:	0
Date Entered In Computer:	2004-09-23
Spill Record Last Update:	2004-09-24
Spiller Name:	Not reported
Spiller Company:	UNKNOWN
Spiller Address:	Not reported
Spiller Company:	999
Contact Name:	SAGAR
DEC Memo:	"Prior to Sept, 2004 data translation this spill Lead_DEC Field was SANGESLAND "
Remarks:	"NO OTHER INFO: AVAILABLE"

All Materials:

Site ID:	187899
Operable Unit ID:	889548
Operable Unit:	01
Material ID:	484781
Material Code:	0060A
Material Name:	wastewater
Case No.:	Not reported
Material FA:	Other
Quantity:	.00
Units:	L
Recovered:	.00
Oxygenate:	Not reported

Site ID:	187899
Operable Unit ID:	889548
Operable Unit:	01
Material ID:	484780
Material Code:	0060A
Material Name:	wastewater
Case No.:	Not reported
Material FA:	Other
Quantity:	.00
Units:	Not reported
Recovered:	.00
Oxygenate:	Not reported

Name:	FLAGG CONTAINER
Address:	11 FERRY STREET
City,State,Zip:	STATEN ISLAND, NY

FLAG CONTAINER SERVICES INC (Continued) **S104263958**

Spill Number/Closed Date:	0410457 / 2004-12-24
Facility ID:	0410457
Facility Type:	ER
DER Facility ID:	157013
Site ID:	335542
DEC Region:	2
Spill Cause:	Unknown
Spill Class:	C4
SWIS:	4301
Spill Date:	2004-12-20
Investigator:	TJDEMEO
Referred To:	Not reported
Reported to Dept:	2004-12-20
CID:	71
Water Affected:	Not reported
Spill Source:	Commercial Vehicle
Spill Notifier:	Local Agency
Cleanup Ceased:	Not reported
Cleanup Meets Std:	True
Last Inspection:	Not reported
Recommended Penalty:	False
UST Trust:	False
Remediation Phase:	0
Date Entered In Computer:	2004-12-23
Spill Record Last Update:	2004-12-24
Spiller Name:	SEAN DONOHUE
Spiller Company:	FLAGG CONTAINER
Spiller Address:	11 FERRY STREET
Spiller Company:	001
Contact Name:	SEAN DONOHUE
DEC Memo:	"Forwarded to DEC Encon Police for enforcement Closed"
Remarks:	"2 VEHICLES INVOLVED IN THIS LEAK. TRUCK'S NAME 'STATEWIDE' ON SIDES OF BOTH TRUCKS - 1 TRUCK COVERED WITH A BLUE TARP. THEY ARE USED TO DISPENSE DIESEL FUEL. EACH TRUCK HOLDS 3000 GALLONS, AND EACH TIME DIESEL IS DISPENSED, THERE IS SPILLAGE. DEC CONTACT REQUESTED."

All Materials:

Site ID:	335542
Operable Unit ID:	1097603
Operable Unit:	01
Material ID:	577587
Material Code:	0008
Material Name:	diesel
Case No.:	Not reported
Material FA:	Petroleum
Quantity:	Not reported
Units:	G
Recovered:	.00
Oxygenate:	Not reported

NY Financial Assurance 1:

Name:	FLAG CONTAINER SERVICES INC
Address:	11 FERRY STREET
City,State,Zip:	STATEN ISLAND, NY
Owner Name:	Peter Franchini
Region:	2

FLAG CONTAINER SERVICES INC (Continued) **S104263958**

Estimate Type:	Closure
Estimate Amount:	200000
Estimate Date:	03/01/2001
Mechanism:	Letter of credit
Mechanism Amount:	200000
Issue Date:	01/07/2004
Expiration Date:	Not reported
Activity Number:	43W13
Activity Description:	z Retired - C&D processing - permit

NY MANIFEST:

Name:	FLAG CONTAINER CORP
Address:	11 FERRY STREET
City,State,Zip:	STATEN ISLAND, NY 10302
Country:	USA
EPA ID:	NYR000956813
Facility Status:	Not reported
Location Address 1:	11 FERRY STREET
Code:	BP
Location Address 2:	Not reported
Total Tanks:	Not reported
Location City:	STATEN ISLAND
Location State:	NY
Location Zip:	10302
Location Zip 4:	Not reported

NY MANIFEST:

EPAID:	NYR000956813
Mailing Name:	FLAG CONTAINER CORP
Mailing Contact:	PETER FRANCHINI
Mailing Address 1:	11 FERRY STREET
Mailing Address 2:	Not reported
Mailing City:	STATEN ISLAND
Mailing State:	NY
Mailing Zip:	10302
Mailing Zip 4:	Not reported
Mailing Country:	USA
Mailing Phone:	7187204650

NY MANIFEST:

Document ID:	NYG3522339
Manifest Status:	Not reported
seq:	Not reported
Year:	2004
Trans1 State ID:	86617JHNY
Trans2 State ID:	Not reported
Generator Ship Date:	05/03/2004
Trans1 Recv Date:	05/03/2004
Trans2 Recv Date:	Not reported
TSD Site Recv Date:	05/03/2004
Part A Recv Date:	Not reported
Part B Recv Date:	Not reported
Generator EPA ID:	NYR000956813
Trans1 EPA ID:	NYR000052373
Trans2 EPA ID:	Not reported
TSDF ID 1:	NYD049178
TSDF ID 2:	Not reported

FLAG CONTAINER SERVICES INC (Continued) **S104263958**

Manifest Tracking Number:	Not reported
Import Indicator:	Not reported
Export Indicator:	Not reported
Discr Quantity Indicator:	Not reported
Discr Type Indicator:	Not reported
Discr Residue Indicator:	Not reported
Discr Partial Reject Indicator:	Not reported
Discr Full Reject Indicator:	Not reported
Manifest Ref Number:	Not reported
Alt Facility RCRA ID:	Not reported
Alt Facility Sign Date:	Not reported
MGMT Method Type Code:	Not reported
Waste Code:	D009 - MERCURY 0.2 MG/L TCLP
Waste Code:	Not reported
Waste Code:	Not reported
Waste Code:	Not reported
Waste Code:	Not reported
Waste Code:	Not reported
Quantity:	00007
Units:	P - Pounds
Number of Containers:	001
Container Type:	DM - Metal drums, barrels
Handling Method:	R Material recovery of more than 75 percent of the total material.
Specific Gravity:	01.00

Click this hyperlink while viewing on your computer to access
-1 additional NY MANIFEST: record(s) in the EDR Site Report.

SPDES:

Name:	FLAG CONTAINER SERVICES INC
Address:	11 FERRY ST
City,State,Zip:	STATEN ISLAND (SUBDIVISION), NY 10302
Permit Number:	NYR00F884
State-Region:	02
Expiration Date:	09/30/2017
Current Major Minor Status:	Minor
Primary Facility SIC Code:	Not reported
State Water Body Name:	KILL VAN KULL
Limit Set Status Flag:	Active
Total Actual Average Flow(MGD):	Not reported
Total App Design Flow(MGD):	Not reported
UDF1:	Not reported
Lat/Long:	40.641 / -74.132
DMR Cognizant Official:	Not reported
UDF2:	Not reported
UDF3:	Not reported
FIPS County Code:	NY085

Non-Gov Permit Affiliation Type Desc:	DMR Mailing Address
Non-Gov Permit Org Formal Name:	FLAG CONTAINER SERVICES INC
Non-Gov Permit Street Address:	FLAG CONTAINER SERVICES INC‘
Non-Gov Permit Supplemental Location:	11 FERRY ST
Non-Gov Permit City:	STATEN ISLAND
Non-Gov Permit State Code:	NY
Non-Gov Permit Zip Code:	10302

FLAG CONTAINER SERVICES INC (Continued) **S104263958**

Non-Gov Facility Affiliation Type Desc:	Not reported
Non-Gov Facility Org Formal Name:	Not reported
Non-Gov Facility Street Address:	Not reported
Non-Gov Facility Supplemental Location:	Not reported
Non-Gov Facility City:	Not reported
Non-Gov Facility State Code:	Not reported
Non-Gov Facility Zip Code:	Not reported
State Water Body:	Not reported
Region Permit Processed:	Not reported
Dow Discharge Class Code:	Not reported
SPDES Class Description:	Not reported
Affiliation Type Description:	Not reported
Name:	Not reported
Contacts Title:	Not reported
Contacts Email:	Not reported
NOI Submission Date:	Not reported

Name:	FLAG CONTAINER SERVICES INC
Address:	11 FERRY ST
City,State,Zip:	STATEN ISLAND (SUBDIVISION), NY 10302
UDF2:	Not reported
UDF3:	Not reported
FIPS County Code:	NY085

Non-Gov Permit Affiliation Type Desc:	Permittee
Non-Gov Permit Org Formal Name:	FLAG CONTAINER SERVICES INC
Non-Gov Permit Street Address:	11 FERRY ST
Non-Gov Permit Supplemental Location:	Not reported
Non-Gov Permit City:	STATEN ISLAND
Non-Gov Permit State Code:	NY
Non-Gov Permit Zip Code:	10302
Non-Gov Facility Affiliation Type Desc:	Not reported
Non-Gov Facility Org Formal Name:	Not reported
Non-Gov Facility Street Address:	Not reported
Non-Gov Facility Supplemental Location:	Not reported
Non-Gov Facility City:	Not reported
Non-Gov Facility State Code:	Not reported
Non-Gov Facility Zip Code:	Not reported
State Water Body:	Not reported
Region Permit Processed:	Not reported
Dow Discharge Class Code:	Not reported
SPDES Class Description:	Not reported
Affiliation Type Description:	Not reported
Name:	Not reported
Contacts Title:	Not reported
Contacts Email:	Not reported
NOI Submission Date:	Not reported

Name:	FLAG CONTAINER SERVICES INC
Address:	11 FERRY ST
City,State,Zip:	STATEN ISLAND (SUBDIVISION), NY 10302
UDF2:	Not reported
UDF3:	Not reported
FIPS County Code:	NY085

Non-Gov Permit Affiliation Type Desc:	Not reported
Non-Gov Permit Org Formal Name:	Not reported

FLAG CONTAINER SERVICES INC (Continued) **S104263958**

Non-Gov Permit Street Address:	Not reported
Non-Gov Permit Supplemental Location:	Not reported
Non-Gov Permit City:	Not reported
Non-Gov Permit State Code:	Not reported
Non-Gov Permit Zip Code:	Not reported
Non-Gov Facility Affiliation Type Desc:	Not reported
Non-Gov Facility Org Formal Name:	Not reported
Non-Gov Facility Street Address:	Not reported
Non-Gov Facility Supplemental Location:	Not reported
Non-Gov Facility City:	Not reported
Non-Gov Facility State Code:	Not reported
Non-Gov Facility Zip Code:	Not reported
State Water Body:	Not reported
Region Permit Processed:	Not reported
Dow Discharge Class Code:	Not reported
SPDES Class Description:	Not reported
Affiliation Type Description:	Not reported
Name:	Not reported
Contacts Title:	Not reported
Contacts Email:	Not reported
NOI Submission Date:	Not reported

DM604 **FLAG CONTAINER SERVICE** **NY AST** **A100294024**
North **11 FERRY STREET** **N/A**
1/8-1/4 **STATEN ISLAND, NY 10302**
0.153 mi.
808 ft. **Site 2 of 3 in cluster DM**

Actual:
9 ft.

Focus Map:
7

AST:

Name:	FLAG CONTAINER SERVICE
Address:	11 FERRY STREET
City,State,Zip:	STATEN ISLAND, NY 10302
Region:	STATE
DEC Region:	2
Site Status:	Active
Facility Id:	2-609703
Program Type:	PBS
UTM X:	573382.32142
UTM Y:	4499202.83262
Expiration Date:	09/17/2009
Site Type:	Other Wholesale/Retail Sales

Affiliation Records:

Site Id:	59145
Affiliation Type:	Facility Owner
Company Name:	PETER FRANCHINI
Contact Type:	Not reported
Contact Name:	Not reported
Address1:	11 FERRY STREET
Address2:	Not reported
City:	STATEN ISLAND
State:	NY
Zip Code:	10302
Country Code:	001
Phone:	(718) 720-4650
EMail:	Not reported
Fax Number:	Not reported
Modified By:	EXROSSAN
Date Last Modified:	2004-09-17

FLAG CONTAINER SERVICE (Continued) **A100294024**

Site Id:	59145
Affiliation Type:	Mail Contact
Company Name:	FLAG CONTAINER SERVICE
Contact Type:	Not reported
Contact Name:	PETER FRANCHINI
Address1:	11 FERRY STREET
Address2:	Not reported
City:	STATEN ISLAND
State:	NY
Zip Code:	10302
Country Code:	001
Phone:	(718) 720-4650
EMail:	Not reported
Fax Number:	Not reported
Modified By:	EXROSSAN
Date Last Modified:	2004-09-17

Site Id:	59145
Affiliation Type:	Facility Operator
Company Name:	FLAG CONTAINER SERVICE
Contact Type:	Not reported
Contact Name:	PETER FRANCHINI
Address1:	Not reported
Address2:	Not reported
City:	Not reported
State:	NN
Zip Code:	Not reported
Country Code:	001
Phone:	(718) 720-4650
EMail:	Not reported
Fax Number:	Not reported
Modified By:	EXROSSAN
Date Last Modified:	2004-09-17

Site Id:	59145
Affiliation Type:	Emergency Contact
Company Name:	PETER FRANCHINI
Contact Type:	Not reported
Contact Name:	PETER FRANCHINI
Address1:	Not reported
Address2:	Not reported
City:	Not reported
State:	NN
Zip Code:	Not reported
Country Code:	001
Phone:	(718) 351-2476
EMail:	Not reported
Fax Number:	Not reported
Modified By:	EXROSSAN
Date Last Modified:	2004-09-17

Tank Info:

Tank Number:	01
Tank Id:	180100
Material Code:	0022
Common Name of Substance:	Waste Oil/Used Oil

FLAG CONTAINER SERVICE (Continued) **A100294024**

Equipment Records:

A00 - Tank Internal Protection - None
B01 - Tank External Protection - Painted/Asphalt Coating
K00 - Spill Prevention - None
E00 - Piping Secondary Containment - None
I04 - Overfill - Product Level Gauge (A/G)
C00 - Pipe Location - No Piping
F00 - Pipe External Protection - None
H02 - Tank Leak Detection - Interstitial - Manual Monitoring
L02 - Piping Leak Detection - Interstitial - Manual Monitoring
D00 - Pipe Type - No Piping
G00 - Tank Secondary Containment - None
J02 - Dispenser - Suction Dispenser

Tank Location:	Aboveground - on saddles, legs, racks, etc.... Tank bottom is elevated above grade or tank pad, allowing visual inspection.
Tank Type:	Steel/Carbon Steel/Iron
Tank Status:	In Service
Pipe Model:	Not reported
Install Date:	09/17/2004
Capacity Gallons:	275
Tightness Test Method:	NN
Date Test:	Not reported
Next Test Date:	Not reported
Date Tank Closed:	Not reported
Register:	True
Modified By:	NRLOMBAR
Last Modified:	04/14/2017
Material Name:	waste oil/used oil

DM605 **FLAG CONTAINER SERVICES INC** **RCRA-VSQG** **1012184800**
North **11 FERRY ST** **NYN008021321**
1/8-1/4 **STATEN ISLAND, NY 10302**
0.153 mi.
808 ft. **Site 3 of 3 in cluster DM**

Actual:
9 ft.

Focus Map:
7

RCRA-VSQG:

Date form received by agency:	07/23/2009
Facility name:	FLAG CONTAINER SERVICES INC
Facility address:	11 FERRY ST STATEN ISLAND, NY 10302
EPA ID:	NYN008021321
Mailing address:	FERRY ST STATEN ISLAND, NY 10302
Contact:	Not reported
Contact address:	FERRY ST STATEN ISLAND, NY 10302
Contact country:	US
Contact telephone:	Not reported
Contact email:	Not reported
EPA Region:	02
Land type:	Private
Classification:	Conditionally Exempt Small Quantity Generator
Description:	Handler: generates 100 kg or less of hazardous waste per calendar month, and accumulates 1000 kg or less of hazardous waste at any time; or generates 1 kg or less of acutely hazardous waste per calendar month, and accumulates at any time: 1 kg or less of acutely hazardous waste; or 100 kg or less of any residue or contaminated soil, waste or

FLAG CONTAINER SERVICES INC (Continued) **1012184800**

other debris resulting from the cleanup of a spill, into or on any land or water, of acutely hazardous waste; or generates 100 kg or less of any residue or contaminated soil, waste or other debris resulting from the cleanup of a spill, into or on any land or water, of acutely hazardous waste during any calendar month, and accumulates at any time: 1 kg or less of acutely hazardous waste; or 100 kg or less of any residue or contaminated soil, waste or other debris resulting from the cleanup of a spill, into or on any land or water, of acutely hazardous waste

Handler Activities Summary:

U.S. importer of hazardous waste:	No
Mixed waste (haz. and radioactive):	No
Recycler of hazardous waste:	No
Transporter of hazardous waste:	No
Treater, storer or disposer of HW:	No
Underground injection activity:	No
On-site burner exemption:	No
Furnace exemption:	No
Used oil fuel burner:	No
Used oil processor:	No
User oil refiner:	No
Used oil fuel marketer to burner:	No
Used oil Specification marketer:	No
Used oil transfer facility:	No
Used oil transporter:	No

Violation Status: No violations found

Evaluation Action Summary:

Evaluation date:	09/23/2009
Evaluation:	COMPLIANCE EVALUATION INSPECTION ON-SITE
Area of violation:	Not reported
Date achieved compliance:	Not reported
Evaluation lead agency:	EPA

---

606 South 1/8-1/4 0.154 mi. 811 ft.

Actual: 31 ft.

Focus Map: 6

ST CLEMENT & ST MICHAEL
207 HARBOR RD
STATEN ISLAND, NY 10303

NY LTANKS **U003127861**
NY UST **N/A**

LTANKS:

Name:	ST MICHAELS CHURCH TTF
Address:	207 HARBOR RD
City,State,Zip:	STATEN ISLAND, NY
Spill Number/Closed Date:	1109983 / 2013-01-03
Facility ID:	1109983
Site ID:	457776
Spill Date:	2011-11-09
Spill Cause:	Tank Test Failure
Spill Source:	Institutional, Educational, Gov., Other
Spill Class:	C4
Cleanup Ceased:	Not reported
SWIS:	4301
Investigator:	TJDEMEO
Referred To:	Not reported
Reported to Dept:	2011-11-09

ST CLEMENT & ST MICHAEL (Continued) **U003127861**

CID:	Not reported
Water Affected:	Not reported
Spill Notifier:	Other
Last Inspection:	Not reported
Recommended Penalty:	False
Meets Standard:	False
UST Involvement:	False
Remediation Phase:	0
Date Entered In Computer:	2011-11-09
Spill Record Last Update:	2013-01-03
Spiller Name:	Not reported
Spiller Company:	TANK TEST FAILURE
Spiller Address:	Not reported
Spiller County:	999
Spiller Contact:	MSR NICHOLAS SUAREZ
Spiller Phone:	(718) 442-1688
Spiller Extention:	Not reported
DEC Region:	2
DER Facility ID:	412252
DEC Memo:	"8/15/2012 TTF Spill Case transferred to DEC Tim DeMeo. 01/02/13 AFrischeisen intern, reviewed by JB Vought Documents sent by David Chan at Riteway. TTF in dry portion due to a stripped bushing on a tee at the tank top. Riteway installed a direct fill at the tank top. No contamination present at the site. Tank test passed. CASE CLOSED. Closure letter sent."
Remarks:	"proposal for isolate/retest pending"

All Materials:

Site ID:	457776
Operable Unit ID:	1207897
Operable Unit:	01
Material ID:	2205210
Material Code:	0001A
Material Name:	#2 fuel oil
Case No.:	Not reported
Material FA:	Petroleum
Quantity:	Not reported
Units:	Not reported
Recovered:	Not reported
Oxygenate:	Not reported

UST:

Name:	ST CLEMENT & ST MICHAEL
Address:	207 HARBOR RD
City,State,Zip:	STATEN ISLAND, NY 10303
Id/Status:	2-286648 / Active
Program Type:	PBS
Region:	STATE
DEC Region:	2
Expiration Date:	07/20/2017
UTM X:	570988.34987
UTM Y:	4498173.73185
Site Type:	Other

Affiliation Records:

Site Id:	12793
Affiliation Type:	Facility Owner

ST CLEMENT & ST MICHAEL (Continued) **U003127861**

Company Name:	ST CLEMENT & ST MICHAEL CHURCH
Contact Type:	PASTOR/ADMINISTRATOR
Contact Name:	REV. MSGR. NICHOLAS J. SOARES
Address1:	207 HARBOR RD
Address2:	Not reported
City:	STATEN ISLAND
State:	NY
Zip Code:	10303
Country Code:	001
Phone:	(718) 442-1688
EMail:	Not reported
Fax Number:	Not reported
Modified By:	DXLIVING
Date Last Modified:	2007-03-19

Site Id:	12793
Affiliation Type:	Mail Contact
Company Name:	ST CLEMENT & ST MICHAEL CHURCH
Contact Type:	Not reported
Contact Name:	SUPER FACILITY MANAGER
Address1:	207 HARBOR RD
Address2:	Not reported
City:	STATEN ISLAND
State:	NY
Zip Code:	10303
Country Code:	001
Phone:	(718) 442-1688
EMail:	Not reported
Fax Number:	Not reported
Modified By:	DXLIVING
Date Last Modified:	2007-03-19

Site Id:	12793
Affiliation Type:	Facility Operator
Company Name:	ST CLEMENT & ST MICHAEL
Contact Type:	Not reported
Contact Name:	ST CLEMENT & ST MICHAEL CHURCH
Address1:	Not reported
Address2:	Not reported
City:	Not reported
State:	NN
Zip Code:	Not reported
Country Code:	001
Phone:	(718) 442-1688
EMail:	Not reported
Fax Number:	Not reported
Modified By:	DXLIVING
Date Last Modified:	2007-03-19

Site Id:	12793
Affiliation Type:	Emergency Contact
Company Name:	ST CLEMENT & ST MICHAEL CHURCH
Contact Type:	Not reported
Contact Name:	MSGR NICHOLAS SOARES
Address1:	Not reported
Address2:	Not reported
City:	Not reported

ST CLEMENT & ST MICHAEL (Continued) **U003127861**

State:	NN
Zip Code:	Not reported
Country Code:	999
Phone:	(718) 442-1688
EMail:	Not reported
Fax Number:	Not reported
Modified By:	KAKYER
Date Last Modified:	2012-06-21

Tank Info:

Tank Number:	001
Tank ID:	16596
Tank Status:	In Service
Material Name:	In Service
Capacity Gallons:	5000
Install Date:	12/01/1971
Date Tank Closed:	Not reported
Registered:	True
Tank Location:	Underground
Tank Type:	Steel/carbon steel
Material Code:	0001
Common Name of Substance:	#2 Fuel Oil (On-Site Consumption)
Tightness Test Method:	21
Date Test:	07/05/2012
Next Test Date:	10/11/2016
Pipe Model:	Not reported
Modified By:	BKFALVEY
Last Modified:	04/14/2017

Equipment Records:

B00 - Tank External Protection - None
C00 - Pipe Location - No Piping
D02 - Pipe Type - Galvanized Steel
F00 - Pipe External Protection - None
A00 - Tank Internal Protection - None
K00 - Spill Prevention - None
E00 - Piping Secondary Containment - None
H00 - Tank Leak Detection - None
L09 - Piping Leak Detection - Exempt Suction Piping
I04 - Overfill - Product Level Gauge (A/G)
G00 - Tank Secondary Containment - None
J02 - Dispenser - Suction Dispenser

DN607 **PUBLIC SCHOOL 44-STATEN ISLAND** **NY AST** **A100178400**
South **80 MAPLE PARKWAY** **N/A**
1/8-1/4 **STATEN ISLAND, NY 10303**
0.156 mi.
826 ft. **Site 1 of 3 in cluster DN**

Actual:
39 ft.

Focus Map:
6

AST:

Name:	PUBLIC SCHOOL 44-STATEN ISLAND
Address:	80 MAPLE PARKWAY
City,State,Zip:	STATEN ISLAND, NY 10303
Region:	STATE
DEC Region:	2
Site Status:	Active

PUBLIC SCHOOL 44-STATEN ISLAND (Continued) **A100178400**

Facility Id:	2-606216
Program Type:	PBS
UTM X:	571322.63362
UTM Y:	4498203.11015
Expiration Date:	07/06/2021
Site Type:	School

Affiliation Records:

Site Id:	28080
Affiliation Type:	Facility Owner
Company Name:	NYC DEPARTMENT OF EDUCATION
Contact Type:	MANAGER, FUEL DIVISION
Contact Name:	MUNENDRA SHARMA
Address1:	44-36 VERNON BLVD.
Address2:	Not reported
City:	LONG ISLAND CITY
State:	NY
Zip Code:	11101
Country Code:	001
Phone:	(718) 349-5752
EMail:	Not reported
Fax Number:	Not reported
Modified By:	DAFRANCI
Date Last Modified:	2017-10-11

Site Id:	28080
Affiliation Type:	Mail Contact
Company Name:	NYC DEPARMENT OF EDUCATION
Contact Type:	Not reported
Contact Name:	MUNENDRA SHARMA
Address1:	FIELD OPERATIONS-FUEL DIVISION
Address2:	44-36 VERNON BLVD.
City:	LONG ISLAND CITY
State:	NY
Zip Code:	11101
Country Code:	001
Phone:	(718) 349-5752
EMail:	MSHARMA@SCHOOLS.NYC.GOV
Fax Number:	Not reported
Modified By:	MRBARROW
Date Last Modified:	2016-05-27

Site Id:	28080
Affiliation Type:	Facility Operator
Company Name:	PUBLIC SCHOOL 44-STATEN ISLAND
Contact Type:	Not reported
Contact Name:	JOHN D'ANTONIO
Address1:	Not reported
Address2:	Not reported
City:	Not reported
State:	NN
Zip Code:	Not reported
Country Code:	001
Phone:	(718) 448-0757
EMail:	Not reported
Fax Number:	Not reported
Modified By:	HDDUPIGN
Date Last Modified:	2015-10-15

PUBLIC SCHOOL 44-STATEN ISLAND (Continued) **A100178400**

Site Id:	28080
Affiliation Type:	Emergency Contact
Company Name:	NYC DEPARTMENT OF EDUCATION
Contact Type:	Not reported
Contact Name:	KEN MAHADEO
Address1:	Not reported
Address2:	Not reported
City:	Not reported
State:	NN
Zip Code:	Not reported
Country Code:	999
Phone:	(646) 210-7918
EMail:	Not reported
Fax Number:	Not reported
Modified By:	JSMACRI
Date Last Modified:	2019-03-15

Tank Info:

Tank Number:	001
Tank Id:	61116
Material Code:	0001
Common Name of Substance:	#2 Fuel Oil (On-Site Consumption)

Equipment Records:

	E00 - Piping Secondary Containment - None
	I02 - Overfill - High Level Alarm
	C01 - Pipe Location - Aboveground
	I04 - Overfill - Product Level Gauge (A/G)
	A00 - Tank Internal Protection - None
	B01 - Tank External Protection - Painted/Asphalt Coating
	D01 - Pipe Type - Steel/Carbon Steel/Iron
	F01 - Pipe External Protection - Painted/Asphalt Coating
	K00 - Spill Prevention - None
	H01 - Tank Leak Detection - Interstitial - Electronic Monitoring
	L00 - Piping Leak Detection - None
	H06 - Tank Leak Detection - Impervious Barrier/Concrete Pad (A/G)
	G02 - Tank Secondary Containment - Vault (w/access)
	J02 - Dispenser - Suction Dispenser
Tank Location:	Aboveground - on saddles, legs, racks, etc.... Tank bottom is elevated above grade or tank pad, allowing visual inspection.
Tank Type:	Steel/Carbon Steel/Iron
Tank Status:	In Service
Pipe Model:	Not reported
Install Date:	03/01/2001
Capacity Gallons:	7500
Tightness Test Method:	NN
Date Test:	Not reported
Next Test Date:	Not reported
Date Tank Closed:	Not reported
Register:	True
Modified By:	MRBARROW
Last Modified:	04/14/2017
Material Name:	#2 fuel oil (on-site consumption)

DN608 **NYC DEPT OF EDUCATION - PS 44R** **RCRA-SQG** **1018281258**
South **80 MAPLE PKWY** **FINDS** **NYR000226357**
1/8-1/4 **STATEN ISLAND, NY 10303** **ECHO**
0.156 mi.
826 ft. **Site 2 of 3 in cluster DN**

Actual:
39 ft.

Focus Map:
6

RCRA-SQG:

Date form received by agency:	04/11/2016
Facility name:	NYC DEPT OF EDUCATION - PS 44R
Facility address:	80 MAPLE PKWY STATEN ISLAND, NY 10303
EPA ID:	NYR000226357
Mailing address:	THOMSON AVE LONG ISLAND CITY, NY 11101
Contact:	ALEXANDER LEMPERT
Contact address:	THOMSON AVE LONG ISLAND CITY, NY 11101
Contact country:	US
Contact telephone:	718-472-8501
Contact email:	ALEMPERT@NYCSCA.ORG
EPA Region:	02
Classification:	Small Small Quantity Generator
Description:	Handler: generates more than 100 and less than 1000 kg of hazardous waste during any calendar month and accumulates less than 6000 kg of hazardous waste at any time; or generates 100 kg or less of hazardous waste during any calendar month, and accumulates more than 1000 kg of hazardous waste at any time

Owner/Operator Summary:

Owner/operator name:	NYC DEPT OF SCHOOL FACILITIES
Owner/operator address:	Not reported Not reported
Owner/operator country:	US
Owner/operator telephone:	Not reported
Owner/operator email:	Not reported
Owner/operator fax:	Not reported
Owner/operator extension:	Not reported
Legal status:	Municipal
Owner/Operator Type:	Operator
Owner/Op start date:	01/25/1927
Owner/Op end date:	Not reported

Owner/operator name:	NYC DEPT OF EDUCATION
Owner/operator address:	THOMSON AVE LONG ISLAND CITY, NY 11101
Owner/operator country:	US
Owner/operator telephone:	718-472-8501
Owner/operator email:	Not reported
Owner/operator fax:	Not reported
Owner/operator extension:	Not reported
Legal status:	Municipal
Owner/Operator Type:	Owner
Owner/Op start date:	01/25/1927
Owner/Op end date:	Not reported

Handler Activities Summary:

U.S. importer of hazardous waste:	No
Mixed waste (haz. and radioactive):	No

NYC DEPT OF EDUCATION - PS 44R (Continued) **1018281258**

Recycler of hazardous waste:	No
Transporter of hazardous waste:	No
Treater, storer or disposer of HW:	No
Underground injection activity:	No
On-site burner exemption:	No
Furnace exemption:	No
Used oil fuel burner:	No
Used oil processor:	No
User oil refiner:	No
Used oil fuel marketer to burner:	No
Used oil Specification marketer:	No
Used oil transfer facility:	No
Used oil transporter:	No

Hazardous Waste Summary:

. Waste code: B004
. Waste name: PCB articles containing 50 ppm or greater of PCBs, but less than 500 ppm PCBs, excluding small capacitors. This includes oil-filled electrical equipment whose PCB concentration is unknown, except for circuit breakers, reclosers and cable.

. Waste code: B007
. Waste name: Other PCB wastes, including contaminated soil, solids, sludges, clothing, rags and dredge material.

Violation Status: No violations found

FINDS:

Registry ID: 110067676321

Environmental Interest/Information System
RCRAInfo is a national information system that supports the Resource Conservation and Recovery Act (RCRA) program through the tracking of events and activities related to facilities that generate, transport, and treat, store, or dispose of hazardous waste. RCRAInfo allows RCRA program staff to track the notification, permit, compliance, and corrective action activities required under RCRA.

Click this hyperlink while viewing on your computer to access additional FINDS: detail in the EDR Site Report.

ECHO:

Envid:	1018281258
Registry ID:	110067676321
DFR URL:	http://echo.epa.gov/detailed-facility-report?fid=110067676321

609 ENE 1/8-1/4 0.157 mi. 827 ft. | **STATEN ISLAND FERRY TERMI**
1 RICHMOND TERRACE
STATEN ISLAND, NY

NY LTANKS **S104502810**
NY Spills **N/A**

Actual:
2 ft.

Focus Map:
9

LTANKS:

Name:	STATEN ISLAND FERRY TERMI
Address:	1 RICHMOND TERRACE
City,State,Zip:	STATEN ISLAND, NY
Spill Number/Closed Date:	9511154 / 1995-12-05
Facility ID:	9511154
Site ID:	206646
Spill Date:	1995-12-05
Spill Cause:	Tank Overfill
Spill Source:	Vessel
Spill Class:	C4
Cleanup Ceased:	Not reported
SWIS:	4301
Investigator:	SMMARTIN
Referred To:	Not reported
Reported to Dept:	1995-12-05
CID:	266
Water Affected:	NEW YORK HARBOUR
Spill Notifier:	Federal Government
Last Inspection:	Not reported
Recommended Penalty:	False
Meets Standard:	False
UST Involvement:	False
Remediation Phase:	0
Date Entered In Computer:	1995-12-05
Spill Record Last Update:	1995-12-06
Spiller Name:	CHARLES NOTO
Spiller Company:	STATEN ISLAND FERRY TERMI
Spiller Address:	1 RICHMOND TERRACE
Spiller County:	001
Spiller Contact:	CHARLES NOTO
Spiller Phone:	(718) 390-5255
Spiller Extention:	Not reported
DEC Region:	2
DER Facility ID:	171546
DEC Memo:	"Prior to Sept, 2004 data translation this spill Lead_DEC Field was MARTINKAT "
Remarks:	"TANK OVERFILL. 1 GALLON ONTO DECK OF SHIP, 1 GALLON INTO WATER. CONTRACTOR ON SCENE CLEANING UP SPILL."

All Materials:

Site ID:	206646
Operable Unit ID:	1025456
Operable Unit:	01
Material ID:	358505
Material Code:	0001A
Material Name:	#2 fuel oil
Case No.:	Not reported
Material FA:	Petroleum
Quantity:	2.00
Units:	G
Recovered:	.00
Oxygenate:	Not reported

STATEN ISLAND FERRY TERMI (Continued) **S104502810**

SPILLS:

Name:	STATEN ISLAND FERRY TERM
Address:	1 RICHMOND TERRACE
City,State,Zip:	STATEN ISLAND, NY
Spill Number/Closed Date:	9613646 / 1997-02-20
Facility ID:	9613646
Facility Type:	ER
DER Facility ID:	171546
Site ID:	328576
DEC Region:	2
Spill Cause:	Equipment Failure
Spill Class:	C4
SWIS:	4301
Spill Date:	1997-02-20
Investigator:	KSTANG
Referred To:	Not reported
Reported to Dept:	1997-02-20
CID:	199
Water Affected:	Not reported
Spill Source:	Commercial/Industrial
Spill Notifier:	Federal Government
Cleanup Ceased:	Not reported
Cleanup Meets Std:	False
Last Inspection:	Not reported
Recommended Penalty:	False
UST Trust:	False
Remediation Phase:	0
Date Entered In Computer:	1997-02-20
Spill Record Last Update:	2002-12-13
Spiller Name:	Not reported
Spiller Company:	SAME
Spiller Address:	Not reported
Spiller Company:	001
Contact Name:	BILL KAIN
DEC Memo:	"Prior to Sept, 2004 data translation this spill Lead_DEC Field was TANG SPOKE TO CHARLES CAVALO OF ST. GEORGE FERRY, HE SAID IT WAS ONLY A MINOR SPILL FROM A PUMP THAT WAS CAUGHT BY A DRIP PAN. ALL CLEANED UP AND WILL BE REPAIRED."
Remarks:	"ABANDONED FUEL STATION FOR THE STATIN ISLAND FERRY - CASING ON PUMP CRACKED CAUSING APPROX 2 GAL OF MATERAL TO LEAK OUT - THEY WERE ABLE TO RECOVER 1 GAL - NO WATER EFFECTED ONLY LAND "

All Materials:

Site ID:	328576
Operable Unit ID:	1045061
Operable Unit:	01
Material ID:	338751
Material Code:	0008
Material Name:	diesel
Case No.:	Not reported
Material FA:	Petroleum
Quantity:	2.00
Units:	G
Recovered:	1.00
Oxygenate:	Not reported

STATEN ISLAND FERRY TERMI (Continued) **S104502810**

Name:	STATEN ISLAND FERRY
Address:	1 RICHMOND TERRACE
City,State,Zip:	STATEN ISLAND, NY
Spill Number/Closed Date:	9701294 / 1997-04-29
Facility ID:	9701294
Facility Type:	ER
DER Facility ID:	171546
Site ID:	328577
DEC Region:	2
Spill Cause:	Human Error
Spill Class:	C4
SWIS:	4301
Spill Date:	1997-04-29
Investigator:	KSTANG
Referred To:	Not reported
Reported to Dept:	1997-04-29
CID:	297
Water Affected:	Not reported
Spill Source:	Vessel
Spill Notifier:	Federal Government
Cleanup Ceased:	Not reported
Cleanup Meets Std:	False
Last Inspection:	Not reported
Recommended Penalty:	False
UST Trust:	False
Remediation Phase:	0
Date Entered In Computer:	1997-04-29
Spill Record Last Update:	1997-04-30
Spiller Name:	BILL KAIN
Spiller Company:	STATEN ISLAND FERRY
Spiller Address:	1 RICHMOND TERR
Spiller Company:	001
Contact Name:	BILL KAIN
DEC Memo:	"Prior to Sept, 2004 data translation this spill Lead_DEC Field was TANG CALLED USCG, CONFIRMED THAT NO RELEASE IN THE WATER. SPILL WAS CLEANED UP ON DECK."
Remarks:	"FUEL OIL CAME OUT OF THE VENT WHILE FILLING THE FERRY - FUEL SPILLED ONTO THE FERRY'S DECK AND IT WAS CLEANED UP WITH ABSORBANTS"

All Materials:

Site ID:	328577
Operable Unit ID:	1043927
Operable Unit:	01
Material ID:	337851
Material Code:	0008
Material Name:	diesel
Case No.:	Not reported
Material FA:	Petroleum
Quantity:	20.00
Units:	G
Recovered:	20.00
Oxygenate:	Not reported

Name:	STATEN ISLAND FERRY TERM.
Address:	1 RICHMOND TERRACE
City,State,Zip:	STATEN ISLAND, NY
Spill Number/Closed Date:	9405756 / 1995-07-06

STATEN ISLAND FERRY TERMI (Continued) **S104502810**

Facility ID:	9405756
Facility Type:	ER
DER Facility ID:	171546
Site ID:	212196
DEC Region:	2
Spill Cause:	Housekeeping
Spill Class:	C4
SWIS:	4301
Spill Date:	1994-07-27
Investigator:	ADZHITOM
Referred To:	Not reported
Reported to Dept:	1994-07-28
CID:	Not reported
Water Affected:	0
Spill Source:	Commercial Vehicle
Spill Notifier:	Other
Cleanup Ceased:	1995-07-06
Cleanup Meets Std:	True
Last Inspection:	Not reported
Recommended Penalty:	False
UST Trust:	False
Remediation Phase:	0
Date Entered In Computer:	1994-10-18
Spill Record Last Update:	1995-06-07
Spiller Name:	Not reported
Spiller Company:	NYC TRANSIT AUTHORITY
Spiller Address:	Not reported
Spiller Company:	999
Contact Name:	Not reported
DEC Memo:	"Prior to Sept, 2004 data translation this spill Lead_DEC Field was ZHITOMIRSKY "
Remarks:	"BUS CHANGING OIL-CLEANED WITH SPEEDY DRY."

All Materials:

Site ID:	212196
Operable Unit ID:	1002960
Operable Unit:	01
Material ID:	382339
Material Code:	0022
Material Name:	waste oil/used oil
Case No.:	Not reported
Material FA:	Petroleum
Quantity:	3.00
Units:	G
Recovered:	.00
Oxygenate:	Not reported

Name:	1 RICHMOND TERRACE
Address:	1 RICHMOND TERRACE
City,State,Zip:	STATEN ISLAND, NY
Spill Number/Closed Date:	9503012 / 1995-06-09
Facility ID:	9503012
Facility Type:	ER
DER Facility ID:	171546
Site ID:	206645
DEC Region:	2
Spill Cause:	Human Error

STATEN ISLAND FERRY TERMI (Continued) **S104502810**

Spill Class:	C3
SWIS:	4301
Spill Date:	1995-06-09
Investigator:	JMKRIMGO
Referred To:	Not reported
Reported to Dept:	1995-06-09
CID:	Not reported
Water Affected:	EAST RIVER
Spill Source:	Vessel
Spill Notifier:	Federal Government
Cleanup Ceased:	1995-06-09
Cleanup Meets Std:	True
Last Inspection:	Not reported
Recommended Penalty:	False
UST Trust:	False
Remediation Phase:	0
Date Entered In Computer:	1995-06-20
Spill Record Last Update:	2004-09-30
Spiller Name:	Not reported
Spiller Company:	STATEN ISLAND FERRY
Spiller Address:	SAME
Spiller Company:	001
Contact Name:	Not reported
DEC Memo:	"Prior to Sept, 2004 data translation this spill Lead_DEC Field was KRIMGOLD "
Remarks:	"APPROXIMATELY 1 PINT SPILLED DOING FUELING OPS"

All Materials:

Site ID:	206645
Operable Unit ID:	1017598
Operable Unit:	01
Material ID:	368063
Material Code:	0001A
Material Name:	#2 fuel oil
Case No.:	Not reported
Material FA:	Petroleum
Quantity:	1.00
Units:	G
Recovered:	.00
Oxygenate:	Not reported

---

610 NNW 1/8-1/4 0.157 mi. 829 ft. **187 ARLINGTON AVE/BKLYN** **NY LTANKS** **S102671607**
187 ARLINGTON AVENUE **N/A**
NEW YORK CITY, NY

Actual: 33 ft.
Focus Map: 5

LTANKS:

Name:	187 ARLINGTON AVE/BKLYN
Address:	187 ARLINGTON AVENUE
City,State,Zip:	NEW YORK CITY, NY
Spill Number/Closed Date:	9009774 / 1990-12-08
Facility ID:	9009774
Site ID:	106791
Spill Date:	1990-12-08
Spill Cause:	Tank Overfill
Spill Source:	Private Dwelling

187 ARLINGTON AVE/BKLYN (Continued) **S102671607**

Spill Class:	Not reported
Cleanup Ceased:	1990-12-08
SWIS:	2401
Investigator:	O'DOWD
Referred To:	Not reported
Reported to Dept:	1990-12-08
CID:	Not reported
Water Affected:	Not reported
Spill Notifier:	Responsible Party
Last Inspection:	Not reported
Recommended Penalty:	False
Meets Standard:	True
UST Involvement:	False
Remediation Phase:	0
Date Entered In Computer:	1990-12-18
Spill Record Last Update:	1991-01-08
Spiller Name:	Not reported
Spiller Company:	BAERENKLAU OIL CO
Spiller Address:	740 JAMAICA AVE
Spiller County:	001
Spiller Contact:	Not reported
Spiller Phone:	Not reported
Spiller Extention:	Not reported
DEC Region:	2
DER Facility ID:	93988
DEC Memo:	""
Remarks:	"CUSTOMER OVERORDERED, BAERENKLAU TO CLEAN UP WITH SPEEDY DRY."

All Materials:

Site ID:	106791
Operable Unit ID:	946811
Operable Unit:	01
Material ID:	429969
Material Code:	0001A
Material Name:	#2 fuel oil
Case No.:	Not reported
Material FA:	Petroleum
Quantity:	2.00
Units:	G
Recovered:	.00
Oxygenate:	Not reported

---

611 ENE 1/8-1/4 0.157 mi. 831 ft. **NYCDOT STATEN ISLAND FERRY** **NY MOSF** **S110541089**
ST GEORGE FERRY TERMINAL **N/A**
STATEN ISLAND, NY 10301

Actual: 1 ft.
Focus Map: 9

MOSF:

Name:	NYCDOT STATEN ISLAND FERRY
Address:	ST GEORGE FERRY TERMINAL
City,State,Zip:	STATEN ISLAND, NY 10301
Facility ID:	2-2540
Program Type:	MOSF
Tank Status:	Unregulated/Closed
Expiration Date:	Not reported
Dec Region:	2

NYCDOT STATEN ISLAND FERRY (Continued) **S110541089**

UTMX: 578322.00000
UTMY: 4499752.00000

DO612 **MAACO AUTO PAINTING** **RCRA-SQG** **1000278024**
NNW **2550 RICHMOND TERR** **NY Spills** **NYD980775621**
1/8-1/4 **STATEN ISLAND, NY 10303** **NJ MANIFEST**
0.158 mi. **NY MANIFEST**
833 ft. **Site 1 of 5 in cluster DO**

Actual:
13 ft.

Focus Map:
6

RCRA-SQG:

Date form received by agency:	01/01/2007
Facility name:	MAACO AUTO PAINTING
Facility address:	2550 RICHMOND TERR STATEN ISLAND, NY 10303
EPA ID:	NYD980775621
Mailing address:	PO BOX 030237 STATEN ISLAND, NY 10303
Contact:	JOHN SHULTZ
Contact address:	PO BOX 030237 STATEN ISLAND, NY 10303
Contact country:	US
Contact telephone:	718-816-5151
Contact email:	Not reported
EPA Region:	02
Land type:	Facility is not located on Indian land. Additional information is not known.
Classification:	Small Small Quantity Generator
Description:	Handler: generates more than 100 and less than 1000 kg of hazardous waste during any calendar month and accumulates less than 6000 kg of hazardous waste at any time; or generates 100 kg or less of hazardous waste during any calendar month, and accumulates more than 1000 kg of hazardous waste at any time

Owner/Operator Summary:

Owner/operator name:	JOHN SHULTZ
Owner/operator address:	2550 RICHMOND TER STATEN ISLAND, NY 10303
Owner/operator country:	US
Owner/operator telephone:	718-816-5151
Owner/operator email:	Not reported
Owner/operator fax:	Not reported
Owner/operator extension:	Not reported
Legal status:	Private
Owner/Operator Type:	Owner
Owner/Op start date:	01/01/2001
Owner/Op end date:	Not reported

Owner/operator name:	JOHN SHULTZ
Owner/operator address:	2550 RICHMOND TER STATEN ISLAND, NY 10303
Owner/operator country:	US
Owner/operator telephone:	718-816-5151
Owner/operator email:	Not reported
Owner/operator fax:	Not reported
Owner/operator extension:	Not reported
Legal status:	Private
Owner/Operator Type:	Operator
Owner/Op start date:	01/01/2001

MAACO AUTO PAINTING (Continued) **1000278024**

Owner/Op end date: Not reported

Handler Activities Summary:
U.S. importer of hazardous waste: No
Mixed waste (haz. and radioactive): No
Recycler of hazardous waste: No
Transporter of hazardous waste: No
Treater, storer or disposer of HW: No
Underground injection activity: No
On-site burner exemption: No
Furnace exemption: No
Used oil fuel burner: No
Used oil processor: No
User oil refiner: No
Used oil fuel marketer to burner: No
Used oil Specification marketer: No
Used oil transfer facility: No
Used oil transporter: No

Historical Generators:
Date form received by agency: 01/01/2006
Site name: MAACO AUTO PAINTING
Classification: Small Quantity Generator

Date form received by agency: 01/18/1994
Site name: MAACO AUTO PAINTING
Classification: Small Quantity Generator

Date form received by agency: 03/01/1992
Site name: MAACO AUTO PAINTING
Classification: Large Quantity Generator

Hazardous Waste Summary:

. Waste code: D001
. Waste name: IGNITABLE WASTE

. Waste code: D035
. Waste name: METHYL ETHYL KETONE

. Waste code: F003
. Waste name: THE FOLLOWING SPENT NONHALOGENATED SOLVENTS: XYLENE, ACETONE, ETHYL ACETATE, ETHYL BENZENE, ETHYL ETHER, METHYL ISOBUTYL KETONE, N-BUTYL ALCOHOL, CYCLOHEXANONE, AND METHANOL; ALL SPENT SOLVENT MIXTURES/BLENDS CONTAINING, BEFORE USE, ONLY THE ABOVE SPENT NONHALOGENATED SOLVENTS; AND ALL SPENT SOLVENT MIXTURES/BLENDS CONTAINING, BEFORE USE, ONE OR MORE OF THE ABOVE NONHALOGENATED SOLVENTS, AND A TOTAL OF TEN PERCENT OR MORE (BY VOLUME) OF ONE OR MORE OF THOSE SOLVENTS LISTED IN F001, F002, F004, AND F005; AND STILL BOTTOMS FROM THE RECOVERY OF THESE SPENT SOLVENTS AND SPENT SOLVENT MIXTURES.

. Waste code: F005
. Waste name: THE FOLLOWING SPENT NONHALOGENATED SOLVENTS: TOLUENE, METHYL ETHYL KETONE, CARBON DISULFIDE, ISOBUTANOL, PYRIDINE, BENZENE, 2-ETHOXYETHANOL, AND 2-NITROPROPANE; ALL SPENT SOLVENT MIXTURES/BLENDS

MAACO AUTO PAINTING (Continued) **1000278024**

CONTAINING, BEFORE USE, A TOTAL OF TEN PERCENT OR MORE (BY VOLUME) OF ONE OR MORE OF THE ABOVE NONHALOGENATED SOLVENTS OR THOSE SOLVENTS LISTED IN F001, F002, OR F004; AND STILL BOTTOMS FROM THE RECOVERY OF THESE SPENT SOLVENTS AND SPENT SOLVENT MIXTURES.

. Waste code: U022
. Waste name: BENZO[A]PYRENE

. Waste code: U144
. Waste name: ACETIC ACID, LEAD(2+) SALT (OR) LEAD ACETATE

. Waste code: U220
. Waste name: BENZENE, METHYL- (OR) TOLUENE

. Waste code: U239
. Waste name: BENZENE, DIMETHYL- (I,T) (OR) XYLENE (I)

Facility Has Received Notices of Violations:
Regulation violated: SR - 372.2(a)(8)(iii)(d)
Area of violation: Generators - General
Date violation determined: 02/10/2003
Date achieved compliance: 03/28/2003
Violation lead agency: State
Enforcement action: WRITTEN INFORMAL
Enforcement action date: 02/14/2003
Enf. disposition status: Not reported
Enf. disp. status date: Not reported
Enforcement lead agency: State
Proposed penalty amount: Not reported
Final penalty amount: Not reported
Paid penalty amount: Not reported

Regulation violated: SR - 373-3.9(e)
Area of violation: Generators - General
Date violation determined: 02/10/2003
Date achieved compliance: 03/28/2003
Violation lead agency: State
Enforcement action: WRITTEN INFORMAL
Enforcement action date: 02/14/2003
Enf. disposition status: Not reported
Enf. disp. status date: Not reported
Enforcement lead agency: State
Proposed penalty amount: Not reported
Final penalty amount: Not reported
Paid penalty amount: Not reported

Regulation violated: SR - 373-3.9(d)(3)
Area of violation: Generators - General
Date violation determined: 02/10/2003
Date achieved compliance: 03/28/2003
Violation lead agency: State
Enforcement action: WRITTEN INFORMAL
Enforcement action date: 02/14/2003
Enf. disposition status: Not reported
Enf. disp. status date: Not reported
Enforcement lead agency: State
Proposed penalty amount: Not reported

MAACO AUTO PAINTING (Continued) **1000278024**

Final penalty amount: Not reported
Paid penalty amount: Not reported

Regulation violated: SR - 372.2(b)(5)(i)(ii)(iii)
Area of violation: Generators - General
Date violation determined: 02/10/2003
Date achieved compliance: 03/28/2003
Violation lead agency: State
Enforcement action: WRITTEN INFORMAL
Enforcement action date: 02/14/2003
Enf. disposition status: Not reported
Enf. disp. status date: Not reported
Enforcement lead agency: State
Proposed penalty amount: Not reported
Final penalty amount: Not reported
Paid penalty amount: Not reported

Regulation violated: SR - 372.2(a)(2),372.2(a)(8)(iii)
Area of violation: Generators - General
Date violation determined: 02/10/2003
Date achieved compliance: 03/28/2003
Violation lead agency: State
Enforcement action: WRITTEN INFORMAL
Enforcement action date: 02/14/2003
Enf. disposition status: Not reported
Enf. disp. status date: Not reported
Enforcement lead agency: State
Proposed penalty amount: Not reported
Final penalty amount: Not reported
Paid penalty amount: Not reported

Regulation violated: SR - 372.2(b)(2)(i)&(ii)
Area of violation: Generators - General
Date violation determined: 02/10/2003
Date achieved compliance: 03/28/2003
Violation lead agency: State
Enforcement action: WRITTEN INFORMAL
Enforcement action date: 02/14/2003
Enf. disposition status: Not reported
Enf. disp. status date: Not reported
Enforcement lead agency: State
Proposed penalty amount: Not reported
Final penalty amount: Not reported
Paid penalty amount: Not reported

Evaluation Action Summary:
Evaluation date: 02/10/2003
Evaluation: COMPLIANCE EVALUATION INSPECTION ON-SITE
Area of violation: Generators - General
Date achieved compliance: 03/28/2003
Evaluation lead agency: State

Evaluation date: 05/13/1994
Evaluation: COMPLIANCE EVALUATION INSPECTION ON-SITE
Area of violation: Not reported
Date achieved compliance: Not reported
Evaluation lead agency: State

MAACO AUTO PAINTING (Continued) **1000278024**

SPILLS:

Name:	SANDY FOLLOW UP
Address:	2550 RICHMOND TERRACE
City,State,Zip:	STATEN ISLAND, NY
Spill Number/Closed Date:	1210988 / 2013-04-18
Facility ID:	1210988
Facility Type:	ER
DER Facility ID:	429380
Site ID:	474117
DEC Region:	2
Spill Cause:	Other
Spill Class:	Not reported
SWIS:	4301
Spill Date:	2012-11-15
Investigator:	HRPATEL
Referred To:	Not reported
Reported to Dept:	2012-11-15
CID:	Not reported
Water Affected:	Not reported
Spill Source:	Commercial/Industrial
Spill Notifier:	Other
Cleanup Ceased:	Not reported
Cleanup Meets Std:	False
Last Inspection:	Not reported
Recommended Penalty:	False
UST Trust:	False
Remediation Phase:	0
Date Entered In Computer:	2012-11-15
Spill Record Last Update:	2013-04-19
Spiller Name:	Not reported
Spiller Company:	MAACO
Spiller Address:	Not reported
Spiller Company:	999
Contact Name:	WILLAIM HUNTER
DEC Memo:	"04/18/13-Hiralkumar Patel. visited site. met operator at Macco Paint Shop at the site. during storm, some paint cans tipped over and minor spill occurred. inspected work area. paint smell noted in work area. no sign of spill noted. case closed."
Remarks:	"caller is concerned about heavy odors coming from shop and containers that are ready to fall over from the storm"

All Materials:

Site ID:	474117
Operable Unit ID:	1223963
Operable Unit:	01
Material ID:	2222125
Material Code:	0055A
Material Name:	paint
Case No.:	Not reported
Material FA:	Other
Quantity:	Not reported
Units:	Not reported
Recovered:	Not reported
Oxygenate:	Not reported

MAACO AUTO PAINTING (Continued) **1000278024**

NJ MANIFEST:

EPA Id:	NYD980775621
Mail Address:	2550 RICHMOND TR BOX 237
Mail City/State/Zip:	STATEN ISLAND 10303
Facility Phone:	7188165151
Emergency Phone:	Not reported
Contact:	AUYUST CUPULLY
Comments:	Not reported
SIC Code:	Not reported
County:	00
Municipal:	00
Previous EPA Id:	Not reported
Gen Flag:	X
Trans Flag:	Not reported
TSDF Flag:	Not reported
Name Change:	Not reported
Date Change:	Not reported

Manifest:

Manifest Number:	NJA5021807
EPA ID:	NYD980775621
Date Shipped:	02/14/2005
TSDF EPA ID:	NJD002454544
Transporter EPA ID:	NJD080631369
Transporter 2 EPA ID:	NJD000692061
Transporter 3 EPA ID:	Not reported
Transporter 4 EPA ID:	Not reported
Transporter 5 EPA ID:	Not reported
Transporter 6 EPA ID:	Not reported
Transporter 7 EPA ID:	Not reported
Transporter 8 EPA ID:	Not reported
Transporter 9 EPA ID:	Not reported
Transporter 10 EPA ID:	Not reported
Date Trans1 Transported Waste:	02/14/2005
Date Trans2 Transported Waste:	02/17/2005
Date Trans3 Transported Waste:	Not reported
Date Trans4 Transported Waste:	Not reported
Date Trans5 Transported Waste:	Not reported
Date Trans6 Transported Waste:	Not reported
Date Trans7 Transported Waste:	Not reported
Date Trans8 Transported Waste:	Not reported
Date Trans9 Transported Waste:	Not reported
Date Trans10 Transported Waste:	Not reported
Date TSDF Received Waste:	02/21/2005
TSDF EPA Facility Name:	Not reported
QTY Units:	Not reported
Transporter SEQ ID:	Not reported
Transporter-1 Date:	Not reported
Waste SEQ ID:	Not reported
Waste Type Code 2:	Not reported
Waste Type Code 3:	Not reported
Waste Type Code 4:	Not reported
Waste Type Code 5:	Not reported
Waste Type Code 6:	Not reported
Date Accepted:	Not reported
Manifest Discrepancy Type:	Not reported
Data Entry Number:	04130521

MAACO AUTO PAINTING (Continued) **1000278024**

Was Load Rejected:	STATEN ISLAND 10303
Reason Load Was Rejected:	Not reported
Manifest Number:	NJA5319396
EPA ID:	NYD980775621
Date Shipped:	05/24/2006
TSDF EPA ID:	NJD980536593
Transporter EPA ID:	NJD080631369
Transporter 2 EPA ID:	Not reported
Transporter 3 EPA ID:	Not reported
Transporter 4 EPA ID:	Not reported
Transporter 5 EPA ID:	Not reported
Transporter 6 EPA ID:	Not reported
Transporter 7 EPA ID:	Not reported
Transporter 8 EPA ID:	Not reported
Transporter 9 EPA ID:	Not reported
Transporter 10 EPA ID:	Not reported
Date Trans1 Transported Waste:	05/24/2006
Date Trans2 Transported Waste:	Not reported
Date Trans3 Transported Waste:	Not reported
Date Trans4 Transported Waste:	Not reported
Date Trans5 Transported Waste:	Not reported
Date Trans6 Transported Waste:	Not reported
Date Trans7 Transported Waste:	Not reported
Date Trans8 Transported Waste:	Not reported
Date Trans9 Transported Waste:	Not reported
Date Trans10 Transported Waste:	Not reported
Date TSDF Received Waste:	05/24/2006
TSDF EPA Facility Name:	Not reported
QTY Units:	Not reported
Transporter SEQ ID:	Not reported
Transporter-1 Date:	Not reported
Waste SEQ ID:	Not reported
Waste Type Code 2:	Not reported
Waste Type Code 3:	Not reported
Waste Type Code 4:	Not reported
Waste Type Code 5:	Not reported
Waste Type Code 6:	Not reported
Date Accepted:	Not reported
Manifest Discrepancy Type:	Not reported
Data Entry Number:	07120621
Was Load Rejected:	STATEN ISLAND 10303
Reason Load Was Rejected:	Not reported

NY MANIFEST:

Name:	MAACO AUTO PAINTING
Address:	2550 RICHMOND TERRACE
City,State,Zip:	MARINERS HARBOR, NY 10303
Country:	USA
EPA ID:	NYD000786905
Facility Status:	Not reported
Location Address 1:	2550 RICHMOND TERRACE
Code:	BP
Location Address 2:	Not reported
Total Tanks:	Not reported

MAACO AUTO PAINTING (Continued) **1000278024**

Location City:	MARINERS HARBOR
Location State:	NY
Location Zip:	10303
Location Zip 4:	Not reported

NY MANIFEST:

EPAID:	NYD000786905
Mailing Name:	MAACO AUTO PAINTING
Mailing Contact:	Not reported
Mailing Address 1:	Not reported
Mailing Address 2:	Not reported
Mailing City:	Not reported
Mailing State:	Not reported
Mailing Zip:	Not reported
Mailing Zip 4:	Not reported
Mailing Country:	Not reported
Mailing Phone:	Not reported

NY MANIFEST:

Document ID:	NJA0235237
Manifest Status:	C
seq:	Not reported
Year:	1986
Trans1 State ID:	NJSWAS581
Trans2 State ID:	Not reported
Generator Ship Date:	09/12/1986
Trans1 Recv Date:	09/12/1986
Trans2 Recv Date:	/ /
TSD Site Recv Date:	09/17/1986
Part A Recv Date:	09/23/1986
Part B Recv Date:	09/24/1986
Generator EPA ID:	NYD000786905
Trans1 EPA ID:	NJD085634335
Trans2 EPA ID:	Not reported
TSDF ID 1:	NJD002200046
TSDF ID 2:	Not reported
Manifest Tracking Number:	Not reported
Import Indicator:	Not reported
Export Indicator:	Not reported
Discr Quantity Indicator:	Not reported
Discr Type Indicator:	Not reported
Discr Residue Indicator:	Not reported
Discr Partial Reject Indicator:	Not reported
Discr Full Reject Indicator:	Not reported
Manifest Ref Number:	Not reported
Alt Facility RCRA ID:	Not reported
Alt Facility Sign Date:	Not reported
MGMT Method Type Code:	Not reported
Waste Code:	F005 - UNKNOWN
Waste Code:	Not reported
Waste Code:	Not reported
Waste Code:	Not reported
Waste Code:	Not reported
Waste Code:	Not reported
Quantity:	00220
Units:	G - Gallons (liquids only)* (8.3 pounds)
Number of Containers:	004

MAACO AUTO PAINTING (Continued) **1000278024**

Container Type:	DM - Metal drums, barrels
Handling Method:	R Material recovery of more than 75 percent of the total material.
Specific Gravity:	100

Name:	MAACO AUTO PAINTING
Address:	2550 RICHMOND TERR
City,State,Zip:	STATEN ISLAND, NY 10303
Country:	USA
EPA ID:	NYD980775621
Facility Status:	Not reported
Location Address 1:	2550 RICHMOND TERRACE
Code:	BP
Location Address 2:	Not reported
Total Tanks:	Not reported
Location City:	STATEN ISLAND
Location State:	NY
Location Zip:	10303
Location Zip 4:	Not reported

NY MANIFEST:

EPAID:	NYD980775621
Mailing Name:	MAACO AUTO PAINTING
Mailing Contact:	MAACO AUTO PAINTING
Mailing Address 1:	2550 RICHMOND TERRACE
Mailing Address 2:	Not reported
Mailing City:	STATEN ISLAND
Mailing State:	NY
Mailing Zip:	10303
Mailing Zip 4:	Not reported
Mailing Country:	USA
Mailing Phone:	7188165151

NY MANIFEST:

Document ID:	NJA5319396
Manifest Status:	Not reported
seq:	01
Year:	2006
Trans1 State ID:	NJD080631369
Trans2 State ID:	Not reported
Generator Ship Date:	05/24/2006
Trans1 Recv Date:	05/24/2006
Trans2 Recv Date:	Not reported
TSD Site Recv Date:	05/24/2006
Part A Recv Date:	Not reported
Part B Recv Date:	Not reported
Generator EPA ID:	NYD980775621
Trans1 EPA ID:	50160
Trans2 EPA ID:	Not reported
TSDF ID 1:	NJD980536593
TSDF ID 2:	Not reported
Manifest Tracking Number:	Not reported
Import Indicator:	Not reported
Export Indicator:	Not reported
Discr Quantity Indicator:	Not reported
Discr Type Indicator:	Not reported
Discr Residue Indicator:	Not reported

MAACO AUTO PAINTING (Continued) **1000278024**

Discr Partial Reject Indicator:	Not reported
Discr Full Reject Indicator:	Not reported
Manifest Ref Number:	Not reported
Alt Facility RCRA ID:	Not reported
Alt Facility Sign Date:	Not reported
MGMT Method Type Code:	Not reported
Waste Code:	F003 - UNKNOWN
Waste Code:	Not reported
Waste Code:	Not reported
Waste Code:	Not reported
Waste Code:	Not reported
Waste Code:	Not reported
Quantity:	07600
Units:	P - Pounds
Number of Containers:	019
Container Type:	DM - Metal drums, barrels
Handling Method:	T Chemical, physical, or biological treatment.
Specific Gravity:	00.05

Click this hyperlink while viewing on your computer to access
-1 additional NY MANIFEST: record(s) in the EDR Site Report.

DF613 **SCARA-MIX INC** **NY LTANKS** **U001836243**
NNW **2537 RICHMOND TERRACE** **NY UST** **N/A**
1/8-1/4 **STATEN ISLAND, NY 10303**
0.162 mi.
853 ft. **Site 2 of 2 in cluster DF**

Actual:
11 ft.

Focus Map:
6

LTANKS:

Name:	SCARA-MIX
Address:	2537 RICHMOND TERR
City,State,Zip:	STATEN ISLAND, NY
Spill Number/Closed Date:	9800926 / 2003-12-01
Facility ID:	9800926
Site ID:	318951
Spill Date:	1998-04-21
Spill Cause:	Tank Test Failure
Spill Source:	Commercial/Industrial
Spill Class:	B3
Cleanup Ceased:	Not reported
SWIS:	4301
Investigator:	RWAUSTIN
Referred To:	Not reported
Reported to Dept:	1998-04-21
CID:	281
Water Affected:	Not reported
Spill Notifier:	Tank Tester
Last Inspection:	Not reported
Recommended Penalty:	False
Meets Standard:	False
UST Involvement:	True
Remediation Phase:	0
Date Entered In Computer:	1998-04-21
Spill Record Last Update:	2003-12-01
Spiller Name:	PETER MAURO
Spiller Company:	SCARA-MIX
Spiller Address:	2537 RICHMOND TERR.

SCARA-MIX INC (Continued) **U001836243**

Spiller County:	001
Spiller Contact:	PETER MAURO
Spiller Phone:	(718) 442-7357
Spiller Extention:	Not reported
DEC Region:	2
DER Facility ID:	257103
DEC Memo:	"Prior to Sept, 2004 data translation this spill Lead_DEC Field was AUSTIN 4:51-COLONY CALLS OFFICE AND ASK IF HALE SHOULD BE PAGED-LUCE ACCEPTS THE NOTIFICATION FROM COLONY. NO PAGE NECESSARY-ROUTINE T/T FAIL. 12/1/03 - AUSTIN - AS PER 11/26/03 E-MAIL FROM KEVIN HALE, THE TANK WAS REPAIRED & INSPECTED - CLOSE SPILL - END"
Remarks:	"TANK TEST FAILURE AT ABOVE LOCATION. TANK TO BE EXCAVATED AND FURTHER TESTING TO BE DONE AT A LATER DATE."

All TTF:

Facility ID:	9800926
Spill Number:	9800926
Spill Tank Test:	1545802
Site ID:	318951
Tank Number:	2
Tank Size:	4000
Material:	0008
EPA UST:	Not reported
UST:	Not reported
Cause:	Not reported
Source:	Not reported
Test Method:	03
Test Method 2:	Horner EZ Check I or II
Leak Rate:	.00
Gross Fail:	Not reported
Modified By:	Spills
Last Modified Date:	Not reported

All Materials:

Site ID:	318951
Operable Unit ID:	1061718
Operable Unit:	01
Material ID:	322867
Material Code:	0008
Material Name:	diesel
Case No.:	Not reported
Material FA:	Petroleum
Quantity:	.00
Units:	G
Recovered:	.00
Oxygenate:	Not reported

UST:

Name:	SCARA-MIX INC
Address:	2537 RICHMOND TERRACE
City,State,Zip:	STATEN ISLAND, NY 10303
Id/Status:	2-317683 / Unregulated/Closed
Program Type:	PBS
Region:	STATE
DEC Region:	2
Expiration Date:	N/A

SCARA-MIX INC (Continued) **U001836243**

UTM X: 572231.52568
UTM Y: 4498884.19652
Site Type: Manufacturing (Other than Chemical)/Processing

Affiliation Records:

Site Id: 14620
Affiliation Type: Facility Owner
Company Name: SCARA-MIX INC
Contact Type: MGR
Contact Name: PETER MAUNO
Address1: 2537 RICHMOND TERRACE
Address2: Not reported
City: STATEN ISLAND
State: NY
Zip Code: 10303
Country Code: 001
Phone: (718) 442-7357
EMail: Not reported
Fax Number: Not reported
Modified By: msbaptis
Date Last Modified: 2007-01-26

Site Id: 14620
Affiliation Type: Mail Contact
Company Name: SCARA-MIX INC
Contact Type: Not reported
Contact Name: PETER MAURO
Address1: 2537 RICHMOND TERRACE
Address2: Not reported
City: STATEN ISLAND
State: NY
Zip Code: 10303
Country Code: 001
Phone: (718) 442-7357
EMail: Not reported
Fax Number: Not reported
Modified By: TRANSLAT
Date Last Modified: 2004-03-04

Site Id: 14620
Affiliation Type: Facility Operator
Company Name: SCARA-MIX INC
Contact Type: Not reported
Contact Name: PETER MAURO
Address1: Not reported
Address2: Not reported
City: Not reported
State: NN
Zip Code: Not reported
Country Code: 999
Phone: (718) 442-7357
EMail: Not reported
Fax Number: Not reported
Modified By: JMKRIMGO
Date Last Modified: 2006-03-23

Site Id: 14620
Affiliation Type: Emergency Contact

SCARA-MIX INC (Continued) **U001836243**

Company Name:	SCARA-MIX INC
Contact Type:	Not reported
Contact Name:	PETER MAURO
Address1:	Not reported
Address2:	Not reported
City:	Not reported
State:	NN
Zip Code:	Not reported
Country Code:	999
Phone:	(718) 442-7357
EMail:	Not reported
Fax Number:	Not reported
Modified By:	JMKRIMGO
Date Last Modified:	2006-03-23

Tank Info:

Tank Number:	001
Tank ID:	17842
Tank Status:	Closed - Removed
Material Name:	Closed - Removed
Capacity Gallons:	4000
Install Date:	08/01/1979
Date Tank Closed:	11/17/2006
Registered:	True
Tank Location:	Underground
Tank Type:	Steel/carbon steel
Material Code:	0008
Common Name of Substance:	Diesel
Tightness Test Method:	21
Date Test:	10/13/2003
Next Test Date:	Not reported
Pipe Model:	Not reported
Modified By:	msbaptis
Last Modified:	04/14/2017

Equipment Records:

A00 - Tank Internal Protection - None
B01 - Tank External Protection - Painted/Asphalt Coating
D02 - Pipe Type - Galvanized Steel
I02 - Overfill - High Level Alarm
I04 - Overfill - Product Level Gauge (A/G)
F07 - Pipe External Protection - Retrofitted Sacrificial Anode
B07 - Tank External Protection - Retrofitted Sacrificial Anode
C02 - Pipe Location - Underground/On-ground
F06 - Pipe External Protection - Wrapped
G00 - Tank Secondary Containment - None
J02 - Dispenser - Suction Dispenser
H05 - Tank Leak Detection - In-Tank System (ATG)

Tank Number:	002
Tank ID:	17843
Tank Status:	Closed - Removed
Material Name:	Closed - Removed
Capacity Gallons:	4000

SCARA-MIX INC (Continued) **U001836243**

Install Date:	08/01/1979
Date Tank Closed:	11/17/2006
Registered:	True
Tank Location:	Underground
Tank Type:	Steel/carbon steel
Material Code:	0008
Common Name of Substance:	Diesel
Tightness Test Method:	21
Date Test:	10/13/2003
Next Test Date:	Not reported
Pipe Model:	Not reported
Modified By:	msbaptis
Last Modified:	04/14/2017

Equipment Records:

D02 - Pipe Type - Galvanized Steel
I04 - Overfill - Product Level Gauge (A/G)
A00 - Tank Internal Protection - None
B01 - Tank External Protection - Painted/Asphalt Coating
I02 - Overfill - High Level Alarm
F07 - Pipe External Protection - Retrofitted Sacrificial Anode
B07 - Tank External Protection - Retrofitted Sacrificial Anode
C02 - Pipe Location - Underground/On-ground
F06 - Pipe External Protection - Wrapped
G00 - Tank Secondary Containment - None
J02 - Dispenser - Suction Dispenser
H05 - Tank Leak Detection - In-Tank System (ATG)

DJ614 **STAR AUTO REPAIR** **RCRA NonGen / NLR** **1000981448**
South **1840 RICHMOND TER** **FINDS** **NY0000997726**
1/8-1/4 **STATEN ISLAND, NY 10310** **ECHO**
0.162 mi. **NY MANIFEST**
853 ft. **Site 2 of 5 in cluster DJ**

Actual:
11 ft.

Focus Map:
7

RCRA NonGen / NLR:

Date form received by agency:	01/01/2007
Facility name:	STAR AUTO REPAIR
Facility address:	1840 RICHMOND TER STATEN ISLAND, NY 10310-1106
EPA ID:	NY0000997726
Mailing address:	RICHMOND TER STATEN ISLAND, NY 10310
Contact:	Not reported
Contact address:	RICHMOND TER STATEN ISLAND, NY 10310
Contact country:	US
Contact telephone:	Not reported
Contact email:	Not reported
EPA Region:	02
Classification:	Non-Generator
Description:	Handler: Non-Generators do not presently generate hazardous waste

Owner/Operator Summary:

Owner/operator name:	MIKE UROINOL
Owner/operator address:	1840 RICHMOND TER STATEN ISLAND, NY 10310
Owner/operator country:	US

STAR AUTO REPAIR (Continued) **1000981448**

Owner/operator telephone: 718-981-4222
Owner/operator email: Not reported
Owner/operator fax: Not reported
Owner/operator extension: Not reported
Legal status: Private
Owner/Operator Type: Owner
Owner/Op start date: Not reported
Owner/Op end date: Not reported

Owner/operator name: MIKE UROINOL
Owner/operator address: 1840 RICHMOND TER
STATEN ISLAND, NY 10310
Owner/operator country: US
Owner/operator telephone: 718-981-4222
Owner/operator email: Not reported
Owner/operator fax: Not reported
Owner/operator extension: Not reported
Legal status: Private
Owner/Operator Type: Operator
Owner/Op start date: Not reported
Owner/Op end date: Not reported

Handler Activities Summary:
U.S. importer of hazardous waste: No
Mixed waste (haz. and radioactive): No
Recycler of hazardous waste: No
Transporter of hazardous waste: No
Treater, storer or disposer of HW: No
Underground injection activity: No
On-site burner exemption: No
Furnace exemption: No
Used oil fuel burner: No
Used oil processor: No
User oil refiner: No
Used oil fuel marketer to burner: No
Used oil Specification marketer: No
Used oil transfer facility: No
Used oil transporter: No

Historical Generators:
Date form received by agency: 01/01/2006
Site name: STAR AUTO REPAIR
Classification: Not a generator, verified

Date form received by agency: 07/08/1999
Site name: STAR AUTO REPAIR
Classification: Not a generator, verified

Date form received by agency: 12/27/1994
Site name: STAR AUTO REPAIR
Classification: Small Quantity Generator

Hazardous Waste Summary:

. Waste code: D001
. Waste name: IGNITABLE WASTE

STAR AUTO REPAIR (Continued) **1000981448**

Violation Status: No violations found

FINDS:

Registry ID: 110004323492

Environmental Interest/Information System
RCRAInfo is a national information system that supports the Resource Conservation and Recovery Act (RCRA) program through the tracking of events and activities related to facilities that generate, transport, and treat, store, or dispose of hazardous waste. RCRAInfo allows RCRA program staff to track the notification, permit, compliance, and corrective action activities required under RCRA.

Click this hyperlink while viewing on your computer to access additional FINDS: detail in the EDR Site Report.

ECHO:

Envid:	1000981448
Registry ID:	110004323492
DFR URL:	http://echo.epa.gov/detailed-facility-report?fid=110004323492

NY MANIFEST:

Name:	STAR AUTO
Address:	1840 RICHMOND TER
City,State,Zip:	STATEN ISLAND, NY 10310-1106
Country:	USA
EPA ID:	NY0000997726
Facility Status:	Not reported
Location Address 1:	1840 RICHARD TERRACE
Code:	BP
Location Address 2:	Not reported
Total Tanks:	Not reported
Location City:	STATEN ISLAND
Location State:	NY
Location Zip:	10310
Location Zip 4:	Not reported

NY MANIFEST:

EPAID:	NY0000997726
Mailing Name:	STAR AUTO
Mailing Contact:	MICHAEL J URCIUOLI
Mailing Address 1:	1840 RICHARD TERRACE
Mailing Address 2:	Not reported
Mailing City:	STATEN ISLAND
Mailing State:	NY
Mailing Zip:	10310
Mailing Zip 4:	Not reported
Mailing Country:	USA
Mailing Phone:	7189814222

NY MANIFEST:

Document ID:	NJA1968469
Manifest Status:	C
seq:	Not reported
Year:	1995

STAR AUTO REPAIR (Continued) **1000981448**

Trans1 State ID:	S5811
Trans2 State ID:	Not reported
Generator Ship Date:	01/11/1995
Trans1 Recv Date:	01/11/1995
Trans2 Recv Date:	/ /
TSD Site Recv Date:	01/11/1995
Part A Recv Date:	/ /
Part B Recv Date:	01/26/1995
Generator EPA ID:	NY0000997726
Trans1 EPA ID:	NJD982281016
Trans2 EPA ID:	Not reported
TSDF ID 1:	NJD002200046
TSDF ID 2:	Not reported
Manifest Tracking Number:	Not reported
Import Indicator:	Not reported
Export Indicator:	Not reported
Discr Quantity Indicator:	Not reported
Discr Type Indicator:	Not reported
Discr Residue Indicator:	Not reported
Discr Partial Reject Indicator:	Not reported
Discr Full Reject Indicator:	Not reported
Manifest Ref Number:	Not reported
Alt Facility RCRA ID:	Not reported
Alt Facility Sign Date:	Not reported
MGMT Method Type Code:	Not reported
Waste Code:	D018 - BENZENE 0.5 MG/L TCLP
Waste Code:	Not reported
Waste Code:	Not reported
Waste Code:	Not reported
Waste Code:	Not reported
Waste Code:	Not reported
Quantity:	01000
Units:	P - Pounds
Number of Containers:	002
Container Type:	DM - Metal drums, barrels
Handling Method:	L Landfill.
Specific Gravity:	100

Click this hyperlink while viewing on your computer to access
-1 additional NY MANIFEST: record(s) in the EDR Site Report.

DJ615 **RELIANCE AUTO PLACE** **NY AST** **A100295768**
South **1840 RICHMOND TERRACE** **N/A**
1/8-1/4 **STATEN ISLAND, NY 10310**
0.162 mi.
853 ft. **Site 3 of 5 in cluster DJ**

Actual:
11 ft.

Focus Map:
7

AST:

Name:	RELIANCE AUTO PLACE
Address:	1840 RICHMOND TERRACE
City,State,Zip:	STATEN ISLAND, NY 10310-1106
Region:	STATE
DEC Region:	2
Site Status:	Unregulated/Closed
Facility Id:	2-056847
Program Type:	PBS
UTM X:	573847.69129

RELIANCE AUTO PLACE (Continued) **A100295768**

UTM Y: 4498839.15759
Expiration Date: N/A
Site Type: Auto Service/Repair (No Gasoline Sales)

Affiliation Records:

Site Id: 959
Affiliation Type: Facility Owner
Company Name: ELI MALKA
Contact Type: Not reported
Contact Name: Not reported
Address1: 51 SHEPARD AVE
Address2: Not reported
City: STATEN ISLAND
State: NY
Zip Code: 10314
Country Code: 001
Phone: (917) 417-7688
EMail: Not reported
Fax Number: Not reported
Modified By: NRLOMBAR
Date Last Modified: 2010-12-28

Site Id: 959
Affiliation Type: Mail Contact
Company Name: RELIANCE AUTO PLACE
Contact Type: Not reported
Contact Name: ELI MALKA
Address1: 1840 RICHMOND TERRACE
Address2: Not reported
City: STATEN ISLAND
State: NY
Zip Code: 10310-1106
Country Code: 001
Phone: (718) 815-2454
EMail: Not reported
Fax Number: Not reported
Modified By: NRLOMBAR
Date Last Modified: 2010-12-28

Site Id: 959
Affiliation Type: Facility Operator
Company Name: RELIANCE AUTO PLACE
Contact Type: Not reported
Contact Name: ELI MALKA
Address1: Not reported
Address2: Not reported
City: Not reported
State: NN
Zip Code: Not reported
Country Code: 001
Phone: (718) 815-2454
EMail: Not reported
Fax Number: Not reported
Modified By: NRLOMBAR
Date Last Modified: 2010-12-28

Site Id: 959
Affiliation Type: Emergency Contact

RELIANCE AUTO PLACE (Continued) **A100295768**

Company Name:	ELI MALKA
Contact Type:	Not reported
Contact Name:	ELI MALKA
Address1:	Not reported
Address2:	Not reported
City:	Not reported
State:	NN
Zip Code:	Not reported
Country Code:	999
Phone:	(718) 815-2454
EMail:	Not reported
Fax Number:	Not reported
Modified By:	NRLOMBAR
Date Last Modified:	2010-12-28

Tank Info:

Tank Number:	011
Tank Id:	49309
Material Code:	0013
Common Name of Substance:	Lube Oil

Equipment Records:

	E00 - Piping Secondary Containment - None
	G03 - Tank Secondary Containment - Vault (w/o access)
	H00 - Tank Leak Detection - None
	L09 - Piping Leak Detection - Exempt Suction Piping
	F00 - Pipe External Protection - None
	A00 - Tank Internal Protection - None
	B01 - Tank External Protection - Painted/Asphalt Coating
	D01 - Pipe Type - Steel/Carbon Steel/Iron
	I01 - Overfill - Float Vent Valve
	K00 - Spill Prevention - None
	C01 - Pipe Location - Aboveground
	J02 - Dispenser - Suction Dispenser
Tank Location:	Aboveground - contact with soil.... Tank bottom rests on soil, allowing no visual inspection.
Tank Type:	Steel/Carbon Steel/Iron
Tank Status:	In Service
Pipe Model:	Not reported
Install Date:	04/01/1990
Capacity Gallons:	275
Tightness Test Method:	NN
Date Test:	Not reported
Next Test Date:	Not reported
Date Tank Closed:	Not reported
Register:	True
Modified By:	MSBAPTIS
Last Modified:	04/14/2017
Material Name:	lube oil

DJ616 **RELIANCE AUTO PLACE** **NY UST** **U004064160**
South **1840 RICHMOND TERRACE** **N/A**
1/8-1/4 **STATEN ISLAND, NY 10310**
0.162 mi.
853 ft. **Site 4 of 5 in cluster DJ**

Actual:
11 ft.

Focus Map:
7

UST:

Name:	RELIANCE AUTO PLACE
Address:	1840 RICHMOND TERRACE
City,State,Zip:	STATEN ISLAND, NY 10310-1106
Id/Status:	2-056847 / Unregulated/Closed
Program Type:	PBS
Region:	STATE
DEC Region:	2
Expiration Date:	N/A
UTM X:	573847.69129
UTM Y:	4498839.15759
Site Type:	Auto Service/Repair (No Gasoline Sales)

Affiliation Records:

Site Id:	959
Affiliation Type:	Facility Owner
Company Name:	ELI MALKA
Contact Type:	Not reported
Contact Name:	Not reported
Address1:	51 SHEPARD AVE
Address2:	Not reported
City:	STATEN ISLAND
State:	NY
Zip Code:	10314
Country Code:	001
Phone:	(917) 417-7688
EMail:	Not reported
Fax Number:	Not reported
Modified By:	NRLOMBAR
Date Last Modified:	2010-12-28

Site Id:	959
Affiliation Type:	Mail Contact
Company Name:	RELIANCE AUTO PLACE
Contact Type:	Not reported
Contact Name:	ELI MALKA
Address1:	1840 RICHMOND TERRACE
Address2:	Not reported
City:	STATEN ISLAND
State:	NY
Zip Code:	10310-1106
Country Code:	001
Phone:	(718) 815-2454
EMail:	Not reported
Fax Number:	Not reported
Modified By:	NRLOMBAR
Date Last Modified:	2010-12-28

Site Id:	959
Affiliation Type:	Facility Operator
Company Name:	RELIANCE AUTO PLACE
Contact Type:	Not reported
Contact Name:	ELI MALKA
Address1:	Not reported

RELIANCE AUTO PLACE (Continued) **U004064160**

Address2:	Not reported
City:	Not reported
State:	NN
Zip Code:	Not reported
Country Code:	001
Phone:	(718) 815-2454
EMail:	Not reported
Fax Number:	Not reported
Modified By:	NRLOMBAR
Date Last Modified:	2010-12-28

Site Id:	959
Affiliation Type:	Emergency Contact
Company Name:	ELI MALKA
Contact Type:	Not reported
Contact Name:	ELI MALKA
Address1:	Not reported
Address2:	Not reported
City:	Not reported
State:	NN
Zip Code:	Not reported
Country Code:	999
Phone:	(718) 815-2454
EMail:	Not reported
Fax Number:	Not reported
Modified By:	NRLOMBAR
Date Last Modified:	2010-12-28

Tank Info:

Tank Number:	001
Tank ID:	1953
Tank Status:	Closed - Removed
Material Name:	Closed - Removed
Capacity Gallons:	550
Install Date:	Not reported
Date Tank Closed:	04/01/2000
Registered:	True
Tank Location:	Underground
Tank Type:	Steel/carbon steel
Material Code:	0009
Common Name of Substance:	Gasoline

Tightness Test Method:	NN
Date Test:	Not reported
Next Test Date:	Not reported
Pipe Model:	Not reported
Modified By:	TRANSLAT
Last Modified:	04/14/2017

Equipment Records:

G03 - Tank Secondary Containment - Vault (w/o access)
H00 - Tank Leak Detection - None
A00 - Tank Internal Protection - None
B01 - Tank External Protection - Painted/Asphalt Coating
I01 - Overfill - Float Vent Valve
D02 - Pipe Type - Galvanized Steel

RELIANCE AUTO PLACE (Continued) **U004064160**

F00 - Pipe External Protection - None
C02 - Pipe Location - Underground/On-ground
J02 - Dispenser - Suction Dispenser

Tank Number: 002
Tank ID: 1954
Tank Status: Closed - Removed
Material Name: Closed - Removed
Capacity Gallons: 550
Install Date: Not reported
Date Tank Closed: 04/01/2000
Registered: True
Tank Location: Underground
Tank Type: Steel/carbon steel
Material Code: 0009
Common Name of Substance: Gasoline

Tightness Test Method: NN
Date Test: Not reported
Next Test Date: Not reported
Pipe Model: Not reported
Modified By: TRANSLAT
Last Modified: 04/14/2017

Equipment Records:

D02 - Pipe Type - Galvanized Steel
F00 - Pipe External Protection - None
A00 - Tank Internal Protection - None
B01 - Tank External Protection - Painted/Asphalt Coating
I01 - Overfill - Float Vent Valve
G03 - Tank Secondary Containment - Vault (w/o access)
H00 - Tank Leak Detection - None
C02 - Pipe Location - Underground/On-ground
J02 - Dispenser - Suction Dispenser

Tank Number: 003
Tank ID: 1955
Tank Status: Closed - Removed
Material Name: Closed - Removed
Capacity Gallons: 550
Install Date: Not reported
Date Tank Closed: 04/01/2000
Registered: True
Tank Location: Underground
Tank Type: Steel/carbon steel
Material Code: 0009
Common Name of Substance: Gasoline

Tightness Test Method: NN
Date Test: Not reported
Next Test Date: Not reported
Pipe Model: Not reported
Modified By: TRANSLAT
Last Modified: 04/14/2017

Equipment Records:

RELIANCE AUTO PLACE (Continued) **U004064160**

A00 - Tank Internal Protection - None
B01 - Tank External Protection - Painted/Asphalt Coating
I01 - Overfill - Float Vent Valve
D02 - Pipe Type - Galvanized Steel
F00 - Pipe External Protection - None
G03 - Tank Secondary Containment - Vault (w/o access)
H00 - Tank Leak Detection - None
C02 - Pipe Location - Underground/On-ground
J02 - Dispenser - Suction Dispenser

Tank Number:	004
Tank ID:	1956
Tank Status:	Closed - Removed
Material Name:	Closed - Removed
Capacity Gallons:	550
Install Date:	Not reported
Date Tank Closed:	04/01/2000
Registered:	True
Tank Location:	Underground
Tank Type:	Steel/carbon steel
Material Code:	0009
Common Name of Substance:	Gasoline
Tightness Test Method:	NN
Date Test:	Not reported
Next Test Date:	Not reported
Pipe Model:	Not reported
Modified By:	TRANSLAT
Last Modified:	04/14/2017

Equipment Records:

A00 - Tank Internal Protection - None
B01 - Tank External Protection - Painted/Asphalt Coating
I01 - Overfill - Float Vent Valve
D02 - Pipe Type - Galvanized Steel
F00 - Pipe External Protection - None
G03 - Tank Secondary Containment - Vault (w/o access)
H00 - Tank Leak Detection - None
C02 - Pipe Location - Underground/On-ground
J02 - Dispenser - Suction Dispenser

Tank Number:	005
Tank ID:	1957
Tank Status:	Closed - Removed
Material Name:	Closed - Removed
Capacity Gallons:	550
Install Date:	Not reported
Date Tank Closed:	04/01/2000
Registered:	True
Tank Location:	Underground
Tank Type:	Steel/carbon steel
Material Code:	0009
Common Name of Substance:	Gasoline
Tightness Test Method:	NN
Date Test:	Not reported

RELIANCE AUTO PLACE (Continued) **U004064160**

Next Test Date: Not reported
Pipe Model: Not reported
Modified By: TRANSLAT
Last Modified: 04/14/2017

Equipment Records:

G03 - Tank Secondary Containment - Vault (w/o access)
H00 - Tank Leak Detection - None
D02 - Pipe Type - Galvanized Steel
F00 - Pipe External Protection - None
I01 - Overfill - Float Vent Valve
A00 - Tank Internal Protection - None
B01 - Tank External Protection - Painted/Asphalt Coating
J02 - Dispenser - Suction Dispenser
C02 - Pipe Location - Underground/On-ground

Tank Number: 006
Tank ID: 1958
Tank Status: Closed - Removed
Material Name: Closed - Removed
Capacity Gallons: 550
Install Date: Not reported
Date Tank Closed: 04/01/2000
Registered: True
Tank Location: Underground
Tank Type: Steel/carbon steel
Material Code: 0009
Common Name of Substance: Gasoline

Tightness Test Method: NN
Date Test: Not reported
Next Test Date: Not reported
Pipe Model: Not reported
Modified By: TRANSLAT
Last Modified: 04/14/2017

Equipment Records:

G03 - Tank Secondary Containment - Vault (w/o access)
H00 - Tank Leak Detection - None
A00 - Tank Internal Protection - None
B01 - Tank External Protection - Painted/Asphalt Coating
I01 - Overfill - Float Vent Valve
D02 - Pipe Type - Galvanized Steel
F00 - Pipe External Protection - None
C02 - Pipe Location - Underground/On-ground
J02 - Dispenser - Suction Dispenser

Tank Number: 007
Tank ID: 1959
Tank Status: Closed - Removed
Material Name: Closed - Removed
Capacity Gallons: 550
Install Date: Not reported
Date Tank Closed: 04/01/2000
Registered: True
Tank Location: Underground

RELIANCE AUTO PLACE (Continued) **U004064160**

Tank Type: Steel/carbon steel
Material Code: 0009
Common Name of Substance: Gasoline

Tightness Test Method: NN
Date Test: Not reported
Next Test Date: Not reported
Pipe Model: Not reported
Modified By: TRANSLAT
Last Modified: 04/14/2017

Equipment Records:

G03 - Tank Secondary Containment - Vault (w/o access)
H00 - Tank Leak Detection - None
D02 - Pipe Type - Galvanized Steel
F00 - Pipe External Protection - None
A00 - Tank Internal Protection - None
B01 - Tank External Protection - Painted/Asphalt Coating
I01 - Overfill - Float Vent Valve
C02 - Pipe Location - Underground/On-ground
J02 - Dispenser - Suction Dispenser

Tank Number: 008
Tank ID: 1960
Tank Status: Closed - Removed
Material Name: Closed - Removed
Capacity Gallons: 550
Install Date: Not reported
Date Tank Closed: 04/01/2000
Registered: True
Tank Location: Underground
Tank Type: Steel/carbon steel
Material Code: 0009
Common Name of Substance: Gasoline

Tightness Test Method: NN
Date Test: Not reported
Next Test Date: Not reported
Pipe Model: Not reported
Modified By: TRANSLAT
Last Modified: 04/14/2017

Equipment Records:

G03 - Tank Secondary Containment - Vault (w/o access)
H00 - Tank Leak Detection - None
D02 - Pipe Type - Galvanized Steel
F00 - Pipe External Protection - None
A00 - Tank Internal Protection - None
B01 - Tank External Protection - Painted/Asphalt Coating
I01 - Overfill - Float Vent Valve
C02 - Pipe Location - Underground/On-ground
J02 - Dispenser - Suction Dispenser

Tank Number: 009
Tank ID: 1961
Tank Status: Closed - Removed

RELIANCE AUTO PLACE (Continued) **U004064160**

Material Name:	Closed - Removed
Capacity Gallons:	550
Install Date:	Not reported
Date Tank Closed:	04/01/2000
Registered:	True
Tank Location:	Underground
Tank Type:	Steel/carbon steel
Material Code:	0009
Common Name of Substance:	Gasoline
Tightness Test Method:	NN
Date Test:	Not reported
Next Test Date:	Not reported
Pipe Model:	Not reported
Modified By:	TRANSLAT
Last Modified:	04/14/2017

Equipment Records:

G03 - Tank Secondary Containment - Vault (w/o access)
H00 - Tank Leak Detection - None
A00 - Tank Internal Protection - None
B01 - Tank External Protection - Painted/Asphalt Coating
I01 - Overfill - Float Vent Valve
D02 - Pipe Type - Galvanized Steel
F00 - Pipe External Protection - None
C02 - Pipe Location - Underground/On-ground
J02 - Dispenser - Suction Dispenser

Tank Number:	010
Tank ID:	1962
Tank Status:	Closed - Removed
Material Name:	Closed - Removed
Capacity Gallons:	550
Install Date:	Not reported
Date Tank Closed:	04/01/2000
Registered:	True
Tank Location:	Underground
Tank Type:	Steel/carbon steel
Material Code:	0009
Common Name of Substance:	Gasoline
Tightness Test Method:	NN
Date Test:	Not reported
Next Test Date:	Not reported
Pipe Model:	Not reported
Modified By:	TRANSLAT
Last Modified:	04/14/2017

Equipment Records:

D02 - Pipe Type - Galvanized Steel
F00 - Pipe External Protection - None
G03 - Tank Secondary Containment - Vault (w/o access)
H00 - Tank Leak Detection - None
A00 - Tank Internal Protection - None
B01 - Tank External Protection - Painted/Asphalt Coating
I01 - Overfill - Float Vent Valve
C02 - Pipe Location - Underground/On-ground

RELIANCE AUTO PLACE (Continued) **U004064160**

J02 - Dispenser - Suction Dispenser

Tank Number:	012
Tank ID:	49310
Tank Status:	Closed - In Place
Material Name:	Closed - In Place
Capacity Gallons:	550
Install Date:	04/01/1990
Date Tank Closed:	12/22/2009
Registered:	True
Tank Location:	Underground
Tank Type:	Steel/carbon steel
Material Code:	0022
Common Name of Substance:	Waste Oil/Used Oil
Tightness Test Method:	NN
Date Test:	Not reported
Next Test Date:	Not reported
Pipe Model:	Not reported
Modified By:	NRLOMBAR
Last Modified:	04/14/2017

Equipment Records:

E00 - Piping Secondary Containment - None
H00 - Tank Leak Detection - None
I00 - Overfill - None
A00 - Tank Internal Protection - None
D01 - Pipe Type - Steel/Carbon Steel/Iron
K00 - Spill Prevention - None
B00 - Tank External Protection - None
F00 - Pipe External Protection - None
L00 - Piping Leak Detection - None
J00 - Dispenser - None
C02 - Pipe Location - Underground/On-ground
G00 - Tank Secondary Containment - None

DJ617 **CERTIFIED GAS STATION** **NY LTANKS** **S101341032**
South **1840 RICHMOND TERRACE** **N/A**
1/8-1/4 **STATEN ISLAND, NY**
0.162 mi.
853 ft. **Site 5 of 5 in cluster DJ**

Actual:
11 ft.

Focus Map:
7

LTANKS:

Name:	CERTIFIED GAS STATION
Address:	1840 RICHMOND TERRACE
City,State,Zip:	STATEN ISLAND, NY
Spill Number/Closed Date:	9407640 / 2009-08-07
Facility ID:	9407640
Site ID:	103262
Spill Date:	1994-09-07
Spill Cause:	Tank Test Failure
Spill Source:	Gasoline Station or other PBS Facility
Spill Class:	D4
Cleanup Ceased:	Not reported
SWIS:	4301
Investigator:	rvketani
Referred To:	Not reported

CERTIFIED GAS STATION (Continued) **S101341032**

Reported to Dept:	1994-09-07
CID:	Not reported
Water Affected:	Not reported
Spill Notifier:	Tank Tester
Last Inspection:	Not reported
Recommended Penalty:	False
Meets Standard:	False
UST Involvement:	True
Remediation Phase:	0
Date Entered In Computer:	1994-10-27
Spill Record Last Update:	2009-08-07
Spiller Name:	MIKE URCIOLA
Spiller Company:	VINNIE
Spiller Address:	Not reported
Spiller County:	001
Spiller Contact:	Not reported
Spiller Phone:	Not reported
Spiller Extention:	Not reported
DEC Region:	2
DER Facility ID:	91348
DEC Memo:	"+Prior to Sept, 2004 data translation this spill Lead_DEC Field was ROMMEL ORIGINAL SPILL REPORT NOTED HORNER EZCHECK GROSS FAILURES. 9/8/94 @1019HRS, MILLER CALLED M. URCIOLI OF STAR AUTO, SPILLER: STAR IS LOCATED AT CORNER OF RICHMOND TERRACE AND CLOVE ROAD; IT IS BEING EXCAVATED AS WE SPEAK; ISLAND IS CONTRACTED TO REPAIR VENTS AND SEAL LEAKS (?); FORMERLY SOLD/DISPENSED DIESEL BUT NOW TESTING GASOLINE TANKS AND UNUSED DIESEL TANKS; NO REPORTED INVENTORY PROBLEMS. I EXPLAINED CLOSURE REQUIREMENTS ALA DEC AND 40 CFR 280 NOTING TEST BORINGS AND SAMPLING; M. U. SAID ISLAND IS CONTRACTED TO DO TEST BORINGS AND SOIL TESTING; THE OWNER IS VINNIE, 718-967-9424; M.U. WILL TELL VINNIE TO CONTACT ME. 9/8/94 @1100HRS, VINNIE CALLED: THEY WILL EXCAVATE VENTS, MAKE REPAIRS, GRAB (CONFIRMATORY) SOIL SAMPLES - PUBLIC TESTING, INC.; REMOVE CONTAMINATED SOIL; RETEST TANKS AND NOTIFY OF SAME 4/12/04-Vought-Spill transferred from Miller to Rommel as per Rommel. 11/1/05 - Transferred to Central Office Staff for review. Need to follow up on the test results of the Tank Testing Failure. 6/27/06 - Called the owner and he said will get back about this. 10/26/06 - Called and left a message with an employee. Previous comments made by DATROMP in C.O. Spill transferred back to R-2 3/7/08 - Austin - Assigned to Ketani for further investigation - end 3/18/08 - Raphael Ketani. There is no paper record available. The site was Certified Gas Station, 1840 Richmond Terrace, Staten Island, 10310. The spill was called in 9/7/94 as a result of tank test failures. As of the latest PBS record (#2-056847), the present owner is Eli Malka, 28 Lott Lane, Staten Island, 10314, (718) 815-2454 (cell (917) 417-7688). The site is Reliance Auto Place. Ten tanks (#1 to #10) were pulled on 4/1/2000. Tanks #11 and #12 are still in existence. They are 275 gal. with lube oil, and 550 gals. with waste oil, respectively. John Leddy of Protest (516) 321-4670 was involved. I called up Mr. Malka and he said he bought the site in 2004. He said the previous owner was Peter Sachs. He said he will look through his business records and try to find a Phase II or similar report with the information that DEC needs. Peter Sachs called me and asked what DEC needed to close the case. I told him that we needed the soil and groundwater analytical results, manifests for all materials removed, pictures, a site map, boring logs, and any other documents that are available. Mr. Sachs said that he bought the property from the

CERTIFIED GAS STATION (Continued) **S101341032**

original owner in 1999. He said he thought he had the soil analytical results and he will look for them. Mr. Malka called to say that he thinks he has the missing documents, especially the analytical results. He said he wanted to FAX the documents over. I gave him the Spills FAX number. 3/24/08 - Raphael Ketani. Mr. Sachs called again. He said that he searched through all of his records and he can't find the laboratory test results. He said that his son has represented him in the Office of Standards when he appeared before them. He said he may have the analytical results. However, his son is in Europe right now doing security work and he comes home only for a little while each month. Mr. Sachs said that his son will be home in a couple of weeks and then they will search his son's office for the results. I told him that if the results are not found, or if the methods used or the way the data is represented are not appropriate, then the soil sampling will have to be done again. I told him that the environmental company he hires should send DEC a plan depicting where the new borings will be. I added that they should use an ELAP certified laboratory and the methods of testing should be 8260 and 8270. He said he understood. I called up Mr. Malka and he said that he spoke to Mr. Sachs. He said that Vinny Casini of GASDA (a statewide gas station trade association) was in his office and that he knows more about what needs to be done. He asked that I speak to Mr. Casini. I spoke to Mr. Casini and he said that his boss knows a lot more about what will need to be done. Mr. Casini said that he has a Phase I report in hand from 2003, but he doesn't know if the analytical results are there. He said he will speak to his boss and help Mr. Malka when and if new borings need to be done. 3/25/08 - Raphael Ketani. I received a call from Ralph Bombardiere of GASDA (516) 371-6201, ext 108. He is the executive director of the New York Association of Retail Gas Stations. He has a 2001 Phase I report. However, he can't find a Phase II. He does have an affidavit regarding the tank removal. I told him that a Phase II will have to be done for the site. He said he will work with the owner of the site. 3/27/08 - Raphael Ketani. Mr. Bombardiere called. He said he had a Phase I report from 2003 and it states that there was a tank failure. In addition, he said, the report contains a copy of a DEC spill report for this case stating that there was a tank test failure. He said the report indicates that the impacts were minimal and that DEC felt there was no need to do anything. He said the spill report lists the release as 0.0001 pounds (not gallons). I told Mr. Bombardiere that the case notes indicate that there was contamination and soil removed. I told him this is a much more serious release and that digging wouldn't take place for a minimal spill. He said he wasn't sure why the DEC case notes stated this, but he could only go by the Phase I, and other information, that was available to him. He said he will make a FOIL request for the database notes. Mr. Bombardiere sent me a FAX containing an Application For Access to Records dated 3/27/08. I made a copy of the spill report with the case notes and sent it to him. 4/23/08 - Raphael Ketani. Mr. Bombardiere sent me a letter explaining that the current owner did not own the property back in 1994 and that the problem was just a tank failure and that DEC took no action. He went on to write that the tanks were removed in 2003 and that the Fire Department found no reason to do any remediation. He finished by saying that the release was very small and so the DEC should close the case. I sent a response letter to Mr. Malka stating, again, that excavation took place on 9/8/94 and that Island Tank was supposed to do test borings

CERTIFIED GAS STATION (Continued) **S101341032**

and soil sampling. I wrote that DEC does not have any documentation verifying the subsurface conditions and that the Fire Department does not have the responsibility to test the soil to see if any residual contamination exists. That they only check to see that the present tank system is intact and that no contamination can immediately be detected. Lastly, I wrote that DEC needs a copy of the Phase I. 4/30/08 - Raphael Ketani. Mr. Bombardiere left me a message regarding the involvement of Island Tank. I tried to contact him, but could only leave a message that Island Tank was involved more than 7 years ago. So they probably don't have any records of the work that took place. I added that DEC wants the project to move forward. 5/2/08 - Raphael Ketani. Dan Yarom, President of CDSP Corp. (a tank and pump service company;(914) 224-3300) called. He said that he was hired by the owner of the site to do an investigation. He asked what the DEC wanted in the way of an investigation. I told him that he should send a proposal, we will review it, and, if acceptable, we will tell him to go ahead with the work. He said that he will FAX a site plan with the proposed boring locations. Mr. Yarom FAXed me the site plan. I indicated on it where DEC wanted soil borings to be installed and FAXed it back. 5/14/08 - Raphael Ketani. Mr. Yarom contacted me regarding the site. He said that 11 borings were too many for such a small area of 110' by 100'. I told him that DEC didn't have any information about subsurface conditions. He said that he has done investigations with 3 borings for similar sized sites. I told him this site had a tank test failure with known soil contamination. I told him there is no other information regarding this spill. He said he was just trying to help the customer. I told him that we need information about the site regarding soil and groundwater contamination. I told him it's a much more serious situation because the release is gasoline. The state is concerned. He said he understood and will submit a plan by June 16. I told him that would be fine. 6/5/08 - Austin - Received letter dated 5/30/08, from Ralph Bombardiere of the Gasoline and Automotive Service Dealers Assoc. (GASDA), requesting reconsideration of the need for 11 borings. I looked up the spill report, checked the PBS registration for the site, and discussed the matter with Raphael Ketani. I then called Mr. Bombardiere, and explained to him that beyond the fact that a post-tank-closure investigation was due under Federal requirements (40CFR280)when the tanks were closed in 2000 (Mr. Bombardiere indicated that they were in fact removed in 2003), the site's lack of investigative information after the '94 tank test failure led us to request a full investigation of the site. I also explained that the RP can conduct an initial three well investigation, but with the cost of daily drilling mobilization, it might be more economical for them to optimize the number of sampling points while the drill rig is rented for the day, as opposed to curtailing the operation to just three wells. Mr. Bombardiere indicated that he would pass this consideration on to the facility owner. I told him we would pursue further work to be done if it was determined that contamination was present, and we would want a full examination of the site to zero out any plume. I told him it was up to his client how he wanted to stage the drilling, as long as they understood that we would need a full investigation if contamination was discovered. Mr. Bombardiere indicated that he would convey this information to his client. - end 6/5/08 - Raphael Ketani. Mr. Bombardiere called back Mr. Austin and asked how much time he had to submit the work plan. Mr. Austin and I discussed the matter and agreed that they could have until the end of

CERTIFIED GAS STATION (Continued) **S101341032**

June 2008 to submit the plan. Mr. Austin relayed this information to Mr. Bombardiere. 6/18/08 - Raphael Ketani. Jerry Sippio of ATEC Environmental (718) 447-7878/cell (646) 533-0258 called. He said he was confused after reading the site plan I had FAXed on 5/2/08 to Mr. Yarom. I explained that new soil and groundwater samples will have to be taken and the results will have to be submitted to DEC. I said that the testing methods will have to be 8260 and 8270. He said he was thinking of doing 6 borings. I told him to turn at least 3 of them into wells so that groundwater can be sampled and so that the groundwater flow direction can be determined. He said this sounded alright. He said he will call me back with to discuss the investigation further. 6/20/08 - Raphael Ketani. Mr. Yarom (914) 224-3300 sent me a letter dated 6/20/08. It had a plan attached showing 3 proposed boring locations around the former tank area. I called up Mr. Yarom and told him that there may have been leaks at the remote fills and the pump islands. He said that he will approach the owner and suggest to him to put in one boring at the remote fill location. He will submit a new plan. 6/25/08 - Raphael Ketani. I contacted Mr. Yarom to find out whether the client agreed to have one additional well installed at the fill ports. However, Mr. Yarom told me that he had to be out of town for a while due to deaths in the family. He said that he will get back to me on monday, 6/30/08. 7/3/08 - Raphael Ketani. I received Mr. Yarom's updated boring/well location with cover letter dated 7/2/08. He had moved SB-1 close to the fill ports. I found the plan to be acceptable, and told Mr. Yarom to proceed with the work. He said he will schedule the drilling for next week. 7/19/08 - Raphael Ketani. Today I received a FAXed letter from Mr. Yarom stating that they will commence with the boring program on 7/21/08. 7/28/08 - Raphael Ketani. Mr. Sippio (cell (646) 533-0258/(718) 447-7878) called to ask what happened with the plan for doing the work. I told him that I spoke to Mr. Yarom on 7/3/08 and told him the plan was alright and to proceed with the work. Mr. Yarom said that the work would start on 7/21/08. However, I told Mr. Sippio, I haven't heard anything since. Mr. Sippio said that he will speak to Mr. Yarom and find out what the situation is. He also commented that he thought some records showed that there were 12 tanks, not 10. I told him that our PBS records show 12 and that they are still in service. He said he will investigate this. 8/14/08 - Raphael Ketani. Today I received the 7/21/08 Phase II Environmental Site Assessment Report from CDSP Corp. I began my review. 8/15/08 - Raphael Ketani. There were three soil samples and three groundwater samples. Each location was sampled for soil and groundwater. All of the soil samples were non-detect for VOCs and SVOCs. The groundwater samples from WB-1 and WB-2 were essentially completely non-detect for VOCs and SVOCs with only a few very low VOC hits of about 12 ppb. The groundwater sample from WB-3 (east of the old gas island) had high VOC hits, but only two low SVOC hits. Nineteen VOC hits were detected. The high hits ranged from 31 ppb of p-diethylbenzene to 2900 ppb of t-butyl alcohol. I sent a letter to Mr. Malka with a c-c to Mr. Yarom and Mr. Bombardiere stating that as per the VOC analytical results for WB-3 and Mr. Bombardiere's conversation on 6/5/08 with Mr. Austin, the DEC is requesting that a full soil and groundwater investigation be undertaken for the site. 8/19/08 - Raphael Ketani. I spoke to Mr. Yarom this morning. He said that he received DEC's 8/15/08 letter. I told him that DEC is requesting that more soil borings and wells be installed in order to delineate the extent of the contamination. I told him that borings and wells will

CERTIFIED GAS STATION (Continued) **S101341032**

also have to be installed in the sidewalk. He said he will put together an investigation plan and send it to me. 9/15/08 - Raphael Ketani. I spoke to Mr. Yarom today (914) 224-3300. He said that he wasn't sure whether Mr. Malka was going to have him do the additional work or someone else. He will call me back. I spoke to Mr. Yarom. He said that Mr. Malka told him that he wanted a second opinion from another environmental company. However, DEC should get the finalized proposal by the end of the week. 9/22/08 - Raphael Ketani. Today I received a FAXed letter dated 9/19/08 from CDSP. Mr. Yarom stated that based upon the discovery of contamination at SB-2, they will install a well near SB-2, and put in 2 additional borings. They will collect 3 soil samples and 3 groundwater samples. I called up Mr. Yarom and told him that the contamination was found at SB-3, not SB-2. He apologized and I suggested moving the boring near SB-1 to some other location as SB-1 didn't have contamination. He agreed and said that there was a buried oil tank below the west side of the 1 story building. He suggested putting SB-4 there. I told him that sounded fine. Mr. Yarom added that the boring he had planned to put near SB-3 could also be moved. I told him to move it to the upper right corner of the property. He then sent me a revised map. He said that he will mobilize soon to do the work. 10/24/08 - Raphael Ketani. I spoke to Mr. Yarom today. He said that work was going to start soon at the site. 11/12/08 - Raphael Ketani. Mr. Yarom e-mailed me yesterday that the next stage of the work will take place on 11/13/08. 11/21/08 - Raphael Ketani. I spoke to Mr. Yarom (914) 224-3300. He said that the work took place. He said that he is waiting for the analytical results. When he gets them, he will send the results to DEC. 12/5/08 - Raphael Ketani. Mr. Yarom sent me the soil and groundwater analytical results for locations SB-4 to SB-6. I reviewed the results. They were almost entirely non-detect, with a very small number of hits that were well below TAGM for soil and just slightly above TAGM for groundwater. I sent Mr. Yarom an e-mail indicating that no further work was necessary at any of the other locations, except for WB-3. At this site, some type of remedial measure will be required. 12/22/08 - Raphael Ketani. I tried to get ahold of Mr. Yarom, but could only leave a message. 12/30/08 - Raphael Ketani. I made contact with Mr. Yarom. He proposed doing product collection at WB-3 to start. I told him that was fine to begin with, but if there is extensive contaminated soil, then vacuuming product may not be the answer. I added that soil removal may be necessary. He said that he will send me an e-mail requesting approval for starting vacuuming and subsequent groundwater monitoring. I told him that will be fine. 2/11/09 - Raphael Ketani. I spoke to Mr. Yarom (914)224-3300. He said that DEC should get a letter today describing the plan for remediating the soil at WB-3. 2/12/09 - Raphael Ketani. I received an e-mail today from Mr. Yarom. He said that they plan to install a recovery well at WB-3 and try vacuuming groundwater twice a week for one month. Then they will sample the water and see whether the contaminants drop. If they don't decline, then the remediation of the groundwater will be re-evaluated. I wrote back that by vacuuming the groundwater, they may inadvertently draw contaminated groundwater to the well from off-site. I also added that if the contamination doesn't drop, then soil excavation may be the better solution. 2/26/09 - Raphael Ketani. I sent a short letter to Mr. Yarom approving the plan to install a recovery well at WB-3 and try vacuuming the contaminated groundwater. I also included the above warning and comments about possibly having

CERTIFIED GAS STATION (Continued) **S101341032**

to do use an alternative means of remediation. 3/5/09 - Raphael Ketani. Eli called today. He said that he is the owner of the service station at 1840 Richmond Terrace. He said that he bought the property not long ago and business is slow and he's trying to decide whether to sell it. He said that the environmental work is costing him lots of money and he doesn't know whether things are going according to plan or whether the consultant is being honest with him. I asked him whether he has been talking to his consultant. He said a little. I told him to communicate better with him and try to learn and understand what is happening with the environmental work. He asked what the next step is. I told him that the consultant and DEC had agreed to the installation of a groundwater recovery well in the vicinity of WB-3. I told him that contaminated groundwater will be recovered and samples taken to see how bad it is. I added that the collections will happen at least twice and samples will be taken each time. If the analytical results show that the contamination is reduced to the level of the TAGM limits, then the job is over. He said that all of this has been very expensive. I told him that it normally is, but that he should communicate with his consultant regarding the project. With that, the conversation ended. 4/21/09 - Raphael Ketani. I contacted Mr. Yarom (914) 224-3300. He said that the owner, Eli Malka (718) 815-2454/cell (917) 417-7688, has not been in contact with him in over a month and will not return his phone calls. He said that nothing has been accomplished since we last talked. I contacted Mr. Malka and told him that Mr. Yarom has been trying to get ahold of him. I told him that DEC has received word that nothing is happening with the remediation and monitoring of the groundwater. He said that he hasn't been in touch with Mr. Yarom due to the Passover Holiday. I told him that the holiday is over and that he has to get moving on the project. He said he will. I told Mr. Malka to let me know sometime during the first week in May what is happening. He said he will. 4/29/09 - Raphael Ketani. Mr. Malka called and left a message. He said that the monitoring well will be installed during the first week in May. 5/13/09 - Raphael Ketani. Mr. Malka called and said that he will install the well tomorrow. 6/17/09 - Raphael Ketani. I spoke to Mr. Yarom (914) 224-3300. He said that the well was installed and samples were sent to the lab. He expects the results report this week or next week. 7/31/09 - Raphael Ketani. I called up Mr. Yarom and asked him where the groundwater analytical results were. He said that he had sent the results some time ago. I told him that DEC never received them (I checked, we never received them). He said that, right now, he is sick in bed, but he will send the results this monday. I told him that will be fine. 8/5/09 - Raphael Ketani. I spoke to Mr. Yarom. He said that today was his first day back at work from being sick. He said that he will e-mail me the results this afternoon. 8/6/09 - Raphael Ketani. Mr. Yarom sent me the groundwater analytical results for MW-SB3 (see E-docs). They were all non-detect. 8/7/09 - Raphael Ketani. I contacted Mr. Yarom and asked him why there were so many VOC hits with the first groundwater sample and none with this one. He said that he purged only 3 gals. of water before taking the first sample, but he purged 6 gals. of water before taking the latest sample. I told him that the DEC was satisfied with the results and was closing its spill case. Based upon the groundwater analytical results in the American Analytical Labs 6/4/09 report, and the other documents in the case file, I am closing the spill case today. "

Remarks: "550'S TIED IN TOGETHER-(2) 550'S W/ DIESEL- (4) 550'S PREM. GASOLINE

CERTIFIED GAS STATION (Continued) **S101341032**

(4) 550'S GASOLINE REG. E/I/R/"

All TTF:

Facility ID:	9407640
Spill Number:	9407640
Spill Tank Test:	1543122
Site ID:	103262
Tank Number:	Not reported
Tank Size:	0
Material:	0009
EPA UST:	Not reported
UST:	Not reported
Cause:	Not reported
Source:	Not reported
Test Method:	00
Test Method 2:	Unknown
Leak Rate:	.00
Gross Fail:	Not reported
Modified By:	Spills
Last Modified Date:	Not reported

All Materials:

Site ID:	103262
Operable Unit ID:	1005231
Operable Unit:	01
Material ID:	380641
Material Code:	0009
Material Name:	gasoline
Case No.:	Not reported
Material FA:	Petroleum
Quantity:	-1.00
Units:	L
Recovered:	.00
Oxygenate:	Not reported

DO618 **CASS AUTOMOTIVE INC** **RCRA NonGen / NLR** **1000373489**
NNW **5 GRANITE AVE** **FINDS** **NYD982739518**
1/8-1/4 **STATEN ISLAND, NY 10303** **ECHO**
0.164 mi. **NY MANIFEST**
867 ft. **Site 2 of 5 in cluster DO**

Actual:
12 ft.

Focus Map:
6

RCRA NonGen / NLR:

Date form received by agency:	01/01/2007
Facility name:	CASS AUTOMOTIVE INC
Facility address:	5 GRANITE AVE STATEN ISLAND, NY 10303
EPA ID:	NYD982739518
Mailing address:	GRANITE AVE STATEN ISLAND, NY 10303
Contact:	Not reported
Contact address:	GRANITE AVE STATEN ISLAND, NY 10303
Contact country:	US
Contact telephone:	Not reported
Contact email:	Not reported
EPA Region:	02
Land type:	Facility is not located on Indian land. Additional information is not known.

CASS AUTOMOTIVE INC (Continued) **1000373489**

Classification: Non-Generator
Description: Handler: Non-Generators do not presently generate hazardous waste

Owner/Operator Summary:
Owner/operator name: CARL CIRILLO
Owner/operator address: NOT REQUIRED
NOT REQUIRED, WY 99999
Owner/operator country: US
Owner/operator telephone: 212-555-1212
Owner/operator email: Not reported
Owner/operator fax: Not reported
Owner/operator extension: Not reported
Legal status: Private
Owner/Operator Type: Owner
Owner/Op start date: Not reported
Owner/Op end date: Not reported

Owner/operator name: CARL CIRILLO
Owner/operator address: NOT REQUIRED
NOT REQUIRED, WY 99999
Owner/operator country: US
Owner/operator telephone: 212-555-1212
Owner/operator email: Not reported
Owner/operator fax: Not reported
Owner/operator extension: Not reported
Legal status: Private
Owner/Operator Type: Operator
Owner/Op start date: Not reported
Owner/Op end date: Not reported

Handler Activities Summary:
U.S. importer of hazardous waste: No
Mixed waste (haz. and radioactive): No
Recycler of hazardous waste: No
Transporter of hazardous waste: No
Treater, storer or disposer of HW: No
Underground injection activity: No
On-site burner exemption: No
Furnace exemption: No
Used oil fuel burner: No
Used oil processor: No
User oil refiner: No
Used oil fuel marketer to burner: No
Used oil Specification marketer: No
Used oil transfer facility: No
Used oil transporter: No

Historical Generators:
Date form received by agency: 01/01/2006
Site name: CASS AUTOMOTIVE INC
Classification: Not a generator, verified

Date form received by agency: 01/01/1994
Site name: CASS AUTOMOTIVE INC
Classification: Not a generator, verified

CASS AUTOMOTIVE INC (Continued) **1000373489**

Date form received by agency: 04/21/1989
Site name: CASS AUTOMOTIVE INC
Classification: Large Quantity Generator

Hazardous Waste Summary:

. Waste code: D001
. Waste name: IGNITABLE WASTE

. Waste code: D002
. Waste name: CORROSIVE WASTE

. Waste code: F002
. Waste name: THE FOLLOWING SPENT HALOGENATED SOLVENTS: TETRACHLOROETHYLENE, METHYLENE CHLORIDE, TRICHLOROETHYLENE, 1,1,1-TRICHLOROETHANE, CHLOROBENZENE, 1,1,2-TRICHLORO-1,2,2-TRIFLUOROETHANE, ORTHO-DICHLOROBENZENE, TRICHLOROFLUOROMETHANE, AND 1,1,2, TRICHLOROETHANE; ALL SPENT SOLVENT MIXTURES/BLENDS CONTAINING, BEFORE USE, A TOTAL OF TEN PERCENT OR MORE (BY VOLUME) OF ONE OR MORE OF THE ABOVE HALOGENATED SOLVENTS OR THOSE SOLVENTS LISTED IN F001, F004, AND F005; AND STILL BOTTOMS FROM THE RECOVERY OF THESE SPENT SOLVENTS AND SPENT SOLVENT MIXTURES.

. Waste code: NONE
. Waste name: None

Violation Status: No violations found

Evaluation Action Summary:
Evaluation date: 02/01/1994
Evaluation: COMPLIANCE EVALUATION INSPECTION ON-SITE
Area of violation: Not reported
Date achieved compliance: Not reported
Evaluation lead agency: EPA Contractor/Grantee

FINDS:

Registry ID: 110004431204

Environmental Interest/Information System
RCRAInfo is a national information system that supports the Resource Conservation and Recovery Act (RCRA) program through the tracking of events and activities related to facilities that generate, transport, and treat, store, or dispose of hazardous waste. RCRAInfo allows RCRA program staff to track the notification, permit, compliance, and corrective action activities required under RCRA.

Click this hyperlink while viewing on your computer to access additional FINDS: detail in the EDR Site Report.

ECHO:
Envid: 1000373489
Registry ID: 110004431204
DFR URL: http://echo.epa.gov/detailed-facility-report?fid=110004431204

CASS AUTOMOTIVE INC (Continued) **1000373489**

NY MANIFEST:

Name:	CASS AUTO REBUILDERS
Address:	5 GRANITE AVE
City,State,Zip:	STATEN ISLAND, NY 10303
Country:	USA
EPA ID:	NYD982739518
Facility Status:	Not reported
Location Address 1:	5 GRANITE AVENUE
Code:	BP
Location Address 2:	Not reported
Total Tanks:	Not reported
Location City:	STATEN ISLAND
Location State:	NY
Location Zip:	10303
Location Zip 4:	Not reported

NY MANIFEST:

EPAID:	NYD982739518
Mailing Name:	CASS AUTO REBUILDERS
Mailing Contact:	CASS AUTO REBUILDERS
Mailing Address 1:	5 GRANITE AVENUE
Mailing Address 2:	Not reported
Mailing City:	STATEN ISLAND
Mailing State:	NY
Mailing Zip:	10303
Mailing Zip 4:	Not reported
Mailing Country:	USA
Mailing Phone:	7188767000

NY MANIFEST:

Document ID:	NJA1818833
Manifest Status:	K
seq:	Not reported
Year:	1994
Trans1 State ID:	NJDEPS869
Trans2 State ID:	Not reported
Generator Ship Date:	02/24/1994
Trans1 Recv Date:	02/24/1994
Trans2 Recv Date:	/ /
TSD Site Recv Date:	02/24/1994
Part A Recv Date:	/ /
Part B Recv Date:	04/28/1994
Generator EPA ID:	NYD982739518
Trans1 EPA ID:	ILD984908202
Trans2 EPA ID:	Not reported
TSDF ID 1:	NJD000768093
TSDF ID 2:	Not reported
Manifest Tracking Number:	Not reported
Import Indicator:	Not reported
Export Indicator:	Not reported
Discr Quantity Indicator:	Not reported
Discr Type Indicator:	Not reported
Discr Residue Indicator:	Not reported
Discr Partial Reject Indicator:	Not reported
Discr Full Reject Indicator:	Not reported
Manifest Ref Number:	Not reported
Alt Facility RCRA ID:	Not reported

CASS AUTOMOTIVE INC (Continued) **1000373489**

Alt Facility Sign Date:	Not reported
MGMT Method Type Code:	Not reported
Waste Code:	D001 - NON-LISTED IGNITABLE WASTES
Waste Code:	Not reported
Waste Code:	Not reported
Waste Code:	Not reported
Waste Code:	Not reported
Waste Code:	Not reported
Quantity:	00030
Units:	G - Gallons (liquids only)* (8.3 pounds)
Number of Containers:	002
Container Type:	DM - Metal drums, barrels
Handling Method:	R Material recovery of more than 75 percent of the total material.
Specific Gravity:	100
Waste Code:	D001 - NON-LISTED IGNITABLE WASTES
Waste Code:	Not reported
Waste Code:	Not reported
Waste Code:	Not reported
Waste Code:	Not reported
Quantity:	00006
Units:	G - Gallons (liquids only)* (8.3 pounds)
Number of Containers:	001
Container Type:	DM - Metal drums, barrels
Handling Method:	R Material recovery of more than 75 percent of the total material.
Specific Gravity:	100

Click this hyperlink while viewing on your computer to access
-1 additional NY MANIFEST: record(s) in the EDR Site Report.

DO619 **THREE J'S SERVICE CORP** **NY SWF/LF** **S123680563**
NNW **2560A RICHMOND TERRACE** **N/A**
1/8-1/4 **STATEN ISLAND, NY 10303**
0.164 mi.
868 ft. **Site 3 of 5 in cluster DO**

Actual:
12 ft.

Focus Map:
6

SWF/LF:

Name:	THREE J'S SERVICE CORP
Address:	2560A RICHMOND TERRACE
City,State,Zip:	STATEN ISLAND, NY 10303
Flag:	INACTIVE
Region Code:	2
Phone Number:	7189810198
Owner Name:	James D'Angelo
Owner Type:	Private
Owner Address:	22 Wright Avenue
Owner Addr2:	Not reported
Owner City,St,Zip:	Staten Island, NY 10303
Owner Email:	Not reported
Owner Phone:	7189810198
Contact Name:	James Diangelo
Contact Address:	Not reported
Contact Addr2:	Not reported
Contact City,St,Zip:	Not reported
Contact Email:	threejsservicecorp@aol.com
Contact Phone:	7189810198
Activity Desc:	Vehicle Dismantling Facility
Activity Number:	[6430248]

THREE J'S SERVICE CORP (Continued) **S123680563**

Active:	No
East Coordinate:	571816
North Coordinate:	4498802
Accuracy Code:	Not reported
Regulatory Status:	Not reported
Waste Type:	Not reported
Authorization #:	Not reported
Authorization Date:	Not reported
Expiration Date:	Not reported
Operator Name:	Not reported
Operator Type:	Not reported
Laste Date:	Not reported

---

620 **UNITED CEREBRAL PALSY OF NYC** **NY UST** **U001839398**
SSE **105 JERSEY ST** **N/A**
1/8-1/4 **STATEN ISLAND, NY 10303**
0.165 mi.
871 ft.

Actual:
56 ft.

Focus Map:
8

UST:

Name:	UNITED CEREBRAL PALSY OF NYC
Address:	105 JERSEY ST
City,State,Zip:	STATEN ISLAND, NY 10303
Id/Status:	2-342645 / Active
Program Type:	PBS
Region:	STATE
DEC Region:	2
Expiration Date:	12/14/1992
UTM X:	577140.46044
UTM Y:	4499740.75300
Site Type:	Unknown

Affiliation Records:

Site Id:	16637
Affiliation Type:	Facility Owner
Company Name:	MILLBURN MANAGEMENT CORP
Contact Type:	Not reported
Contact Name:	Not reported
Address1:	PO BOX N 145 CLOVE RD
Address2:	Not reported
City:	STATEN ISLAND
State:	NY
Zip Code:	10310
Country Code:	001
Phone:	(718) 816-9305
EMail:	Not reported
Fax Number:	Not reported
Modified By:	TRANSLAT
Date Last Modified:	2004-03-04

Site Id:	16637
Affiliation Type:	Mail Contact
Company Name:	MILLBURN MANAGEMENT CORP
Contact Type:	Not reported
Contact Name:	Not reported
Address1:	PO BOX N 145 CLOVE RD
Address2:	Not reported
City:	STATEN ISLAND

UNITED CEREBRAL PALSY OF NYC (Continued) **U001839398**

State: NY
Zip Code: 10310
Country Code: 001
Phone: (718) 816-9305
EMail: Not reported
Fax Number: Not reported
Modified By: TRANSLAT
Date Last Modified: 2004-03-04

Site Id: 16637
Affiliation Type: Facility Operator
Company Name: UNITED CEREBRAL PALSY OF NYC
Contact Type: Not reported
Contact Name: UCP OF NYC
Address1: Not reported
Address2: Not reported
City: Not reported
State: NN
Zip Code: Not reported
Country Code: 001
Phone: (718) 442-5614
EMail: Not reported
Fax Number: Not reported
Modified By: TRANSLAT
Date Last Modified: 2004-03-04

Site Id: 16637
Affiliation Type: Emergency Contact
Company Name: MILLBURN MANAGEMENT CORP
Contact Type: Not reported
Contact Name: MIKE COLAVITO
Address1: Not reported
Address2: Not reported
City: Not reported
State: NN
Zip Code: Not reported
Country Code: 001
Phone: (718) 981-5658
EMail: Not reported
Fax Number: Not reported
Modified By: TRANSLAT
Date Last Modified: 2004-03-04

Tank Info:

Tank Number: 001
Tank ID: 32262
Tank Status: In Service
Material Name: In Service
Capacity Gallons: 2000
Install Date: Not reported
Date Tank Closed: Not reported
Registered: True
Tank Location: Underground
Tank Type: Steel/carbon steel
Material Code: 0003
Common Name of Substance: #6 Fuel Oil (On-Site Consumption)

UNITED CEREBRAL PALSY OF NYC (Continued) **U001839398**

Tightness Test Method: NN
Date Test: Not reported
Next Test Date: Not reported
Pipe Model: Not reported
Modified By: TRANSLAT
Last Modified: 04/14/2017

Equipment Records:

A00 - Tank Internal Protection - None
H00 - Tank Leak Detection - None
L09 - Piping Leak Detection - Exempt Suction Piping
B00 - Tank External Protection - None
C00 - Pipe Location - No Piping
D02 - Pipe Type - Galvanized Steel
F00 - Pipe External Protection - None
I04 - Overfill - Product Level Gauge (A/G)
G00 - Tank Secondary Containment - None
J02 - Dispenser - Suction Dispenser

621
WSW
1/8-1/4
0.166 mi.
875 ft.

Actual:
106 ft.

Focus Map:
9

BALKON REALTY CO., LP **NY AST** **A100175434**
350 ST. MARKS PLACE **N/A**
STATEN ISLAND, NY 10301

AST:
Name: BALKON REALTY CO., LP
Address: 350 ST. MARKS PLACE
City,State,Zip: STATEN ISLAND, NY 10301
Region: STATE
DEC Region: 2
Site Status: Active
Facility Id: 2-605135
Program Type: PBS
UTM X: 577962.99093
UTM Y: 4499350.28520
Expiration Date: 02/05/2021
Site Type: Apartment Building/Office Building

Affiliation Records:
Site Id: 27004
Affiliation Type: Facility Owner
Company Name: BALKON REALTY 1 CO., LP
Contact Type: PRESIDENT
Contact Name: NEIL EDELMAN
Address1: 2350 OCEAN AVENUE
Address2: Not reported
City: BROOKLYN
State: NY
Zip Code: 11229
Country Code: 001
Phone: (718) 376-1100
EMail: BALKONREALTY@AOL.COM
Fax Number: Not reported
Modified By: NTFREEMA
Date Last Modified: 2016-01-20

Site Id: 27004
Affiliation Type: Mail Contact

BALKON REALTY CO., LP (Continued) **A100175434**

Company Name:	BALKON REALTY 1 CO., LP
Contact Type:	PRESIDENT
Contact Name:	NEIL EDELMAN
Address1:	2350 OCEAN AVENUE
Address2:	Not reported
City:	BROOKLYN
State:	NY
Zip Code:	11229
Country Code:	001
Phone:	(718) 376-1100
EMail:	BALKONREALTY@AOL.COM
Fax Number:	Not reported
Modified By:	NTFREEMA
Date Last Modified:	2016-01-20

Site Id:	27004
Affiliation Type:	Facility Operator
Company Name:	BALKON REALTY CO., LP
Contact Type:	Not reported
Contact Name:	JAMES BREAZIL
Address1:	Not reported
Address2:	Not reported
City:	Not reported
State:	NN
Zip Code:	Not reported
Country Code:	001
Phone:	(718) 442-3936
EMail:	Not reported
Fax Number:	Not reported
Modified By:	KXTANG
Date Last Modified:	2005-12-13

Site Id:	27004
Affiliation Type:	Emergency Contact
Company Name:	BALKON REALTY 1 CO., LP
Contact Type:	Not reported
Contact Name:	NEIL EDELMAN
Address1:	Not reported
Address2:	Not reported
City:	Not reported
State:	NN
Zip Code:	Not reported
Country Code:	999
Phone:	(718) 541-7795
EMail:	Not reported
Fax Number:	Not reported
Modified By:	NTFREEMA
Date Last Modified:	2016-01-20

Tank Info:

Tank Number:	001
Tank Id:	59477
Material Code:	0002
Common Name of Substance:	#4 Fuel Oil (On-Site Consumption)

BALKON REALTY CO., LP (Continued) **A100175434**

Equipment Records:

F00 - Pipe External Protection - None
A00 - Tank Internal Protection - None
B01 - Tank External Protection - Painted/Asphalt Coating
D01 - Pipe Type - Steel/Carbon Steel/Iron
I01 - Overfill - Float Vent Valve
K00 - Spill Prevention - None
H00 - Tank Leak Detection - None
L09 - Piping Leak Detection - Exempt Suction Piping
C01 - Pipe Location - Aboveground
G02 - Tank Secondary Containment - Vault (w/access)
J02 - Dispenser - Suction Dispenser

Tank Location:	Aboveground - on saddles, legs, racks, etc.... Tank bottom is elevated above grade or tank pad, allowing visual inspection.
Tank Type:	Steel/Carbon Steel/Iron
Tank Status:	In Service
Pipe Model:	Not reported
Install Date:	06/11/1962
Capacity Gallons:	5000
Tightness Test Method:	NN
Date Test:	Not reported
Next Test Date:	Not reported
Date Tank Closed:	Not reported
Register:	True
Modified By:	NTFREEMA
Last Modified:	04/14/2017
Material Name:	#2 fuel oil (on-site consumption)

DP622 **UHAUL OF STATEN ISLAND** **NY UST** **U004061940**
North **7 NORTH STREET** **N/A**
1/8-1/4 **STATEN ISLAND, NY 10302**
0.170 mi.
900 ft. **Site 1 of 4 in cluster DP**

Actual:
10 ft.

Focus Map:
7

UST:

Name:	UHAUL OF STATEN ISLAND
Address:	7 NORTH STREET
City,State,Zip:	STATEN ISLAND, NY 10302
Id/Status:	2-481246 / Unregulated/Closed
Program Type:	PBS
Region:	STATE
DEC Region:	2
Expiration Date:	N/A
UTM X:	573175.97417
UTM Y:	4499198.51744
Site Type:	Trucking/Transportation/Fleet Operation

Affiliation Records:

Site Id:	21509
Affiliation Type:	Mail Contact
Company Name:	AMERCO REAL ESTATE COMPANY
Contact Type:	ENV. MGR
Contact Name:	LARRY HINE
Address1:	2727 N. CENTRAL AVENUE
Address2:	Not reported
City:	PHOENIX
State:	AZ
Zip Code:	85004

UHAUL OF STATEN ISLAND (Continued) **U004061940**

Country Code:	001
Phone:	(602) 263-6555
EMail:	LARRY_HINE@UHAUL.COM
Fax Number:	Not reported
Modified By:	NTFREEMA
Date Last Modified:	2015-09-30

Site Id:	21509
Affiliation Type:	Facility Operator
Company Name:	UHAUL OF STATEN ISLAND
Contact Type:	Not reported
Contact Name:	DARRELL CLAYTON
Address1:	Not reported
Address2:	Not reported
City:	Not reported
State:	NN
Zip Code:	Not reported
Country Code:	001
Phone:	(845) 633-0137
EMail:	Not reported
Fax Number:	Not reported
Modified By:	NTFREEMA
Date Last Modified:	2015-09-30

Site Id:	21509
Affiliation Type:	Emergency Contact
Company Name:	AMERCO REAL ESTATE COMPANY
Contact Type:	Not reported
Contact Name:	MR. LARRY HINE
Address1:	Not reported
Address2:	Not reported
City:	Not reported
State:	NN
Zip Code:	Not reported
Country Code:	999
Phone:	(602) 263-6555
EMail:	Not reported
Fax Number:	Not reported
Modified By:	NTFREEMA
Date Last Modified:	2015-09-30

Site Id:	21509
Affiliation Type:	Facility Owner
Company Name:	AMERCO REAL ESTATE COMPANY
Contact Type:	ENV. MGR
Contact Name:	LARRY HINE
Address1:	2727 N. CENTRAL AVENUE
Address2:	Not reported
City:	PHOENIX
State:	AZ
Zip Code:	85004
Country Code:	001
Phone:	(602) 263-6555
EMail:	LARRY_HINE@UHAUL.COM
Fax Number:	Not reported
Modified By:	NTFREEMA
Date Last Modified:	2015-09-30

UHAUL OF STATEN ISLAND (Continued) **U004061940**

Tank Info:

Tank Number:	001
Tank ID:	39144
Tank Status:	Closed Prior to Micro Conversion, 03/91
Material Name:	Closed Prior to Micro Conversion, 03/91
Capacity Gallons:	3000
Install Date:	Not reported
Date Tank Closed:	Not reported
Registered:	True
Tank Location:	Underground
Tank Type:	Steel/carbon steel
Material Code:	0008
Common Name of Substance:	Diesel
Tightness Test Method:	NN
Date Test:	Not reported
Next Test Date:	Not reported
Pipe Model:	Not reported
Modified By:	TRANSLAT
Last Modified:	04/14/2017

Equipment Records:

H00 - Tank Leak Detection - None
I00 - Overfill - None
F00 - Pipe External Protection - None
B00 - Tank External Protection - None
C00 - Pipe Location - No Piping
A00 - Tank Internal Protection - None
D00 - Pipe Type - No Piping
G00 - Tank Secondary Containment - None
J02 - Dispenser - Suction Dispenser

Tank Number:	002
Tank ID:	39145
Tank Status:	Closed Prior to Micro Conversion, 03/91
Material Name:	Closed Prior to Micro Conversion, 03/91
Capacity Gallons:	500
Install Date:	Not reported
Date Tank Closed:	Not reported
Registered:	True
Tank Location:	Underground
Tank Type:	Steel/carbon steel
Material Code:	0001
Common Name of Substance:	#2 Fuel Oil (On-Site Consumption)
Tightness Test Method:	NN
Date Test:	Not reported
Next Test Date:	Not reported
Pipe Model:	Not reported
Modified By:	TRANSLAT
Last Modified:	04/14/2017

Equipment Records:

B00 - Tank External Protection - None
C00 - Pipe Location - No Piping
F00 - Pipe External Protection - None

UHAUL OF STATEN ISLAND (Continued) **U004061940**

H00 - Tank Leak Detection - None
I00 - Overfill - None
A00 - Tank Internal Protection - None
D00 - Pipe Type - No Piping
G00 - Tank Secondary Containment - None
J02 - Dispenser - Suction Dispenser

Tank Number:	003
Tank ID:	39146
Tank Status:	Closed - Removed
Material Name:	Closed - Removed
Capacity Gallons:	4000
Install Date:	12/01/1990
Date Tank Closed:	12/15/2015
Registered:	True
Tank Location:	Underground
Tank Type:	Fiberglass coated steel
Material Code:	0008
Common Name of Substance:	Diesel
Tightness Test Method:	-
Date Test:	Not reported
Next Test Date:	Not reported
Pipe Model:	Not reported
Modified By:	LXZIELIN
Last Modified:	04/14/2017

Equipment Records:

K01 - Spill Prevention - Catch Basin
I02 - Overfill - High Level Alarm
B04 - Tank External Protection - Fiberglass
E00 - Piping Secondary Containment - None
J01 - Dispenser - Pressurized Dispenser
H01 - Tank Leak Detection - Interstitial - Electronic Monitoring
A00 - Tank Internal Protection - None
D01 - Pipe Type - Steel/Carbon Steel/Iron
L07 - Piping Leak Detection - Pressurized Piping Leak Detector
F06 - Pipe External Protection - Wrapped
C02 - Pipe Location - Underground/On-ground
F03 - Pipe External Protection - Original Impressed Current
G04 - Tank Secondary Containment - Double-Walled (Underground)
H05 - Tank Leak Detection - In-Tank System (ATG)

Tank Number:	004
Tank ID:	39147
Tank Status:	Closed - Removed
Material Name:	Closed - Removed
Capacity Gallons:	4000
Install Date:	12/01/1990
Date Tank Closed:	12/15/2015
Registered:	True
Tank Location:	Underground
Tank Type:	Fiberglass coated steel
Material Code:	0008
Common Name of Substance:	Diesel

UHAUL OF STATEN ISLAND (Continued) **U004061940**

Tightness Test Method: -
Date Test: Not reported
Next Test Date: Not reported
Pipe Model: Not reported
Modified By: LXZIELIN
Last Modified: 04/14/2017

Equipment Records:

B04 - Tank External Protection - Fiberglass
E00 - Piping Secondary Containment - None
I02 - Overfill - High Level Alarm
K01 - Spill Prevention - Catch Basin
J01 - Dispenser - Pressurized Dispenser
A00 - Tank Internal Protection - None
D01 - Pipe Type - Steel/Carbon Steel/Iron
H01 - Tank Leak Detection - Interstitial - Electronic Monitoring
L07 - Piping Leak Detection - Pressurized Piping Leak Detector
G04 - Tank Secondary Containment - Double-Walled (Underground)
C02 - Pipe Location - Underground/On-ground
F03 - Pipe External Protection - Original Impressed Current
F06 - Pipe External Protection - Wrapped
H05 - Tank Leak Detection - In-Tank System (ATG)

Tank Number: 005
Tank ID: 42709
Tank Status: Closed - Removed
Material Name: Closed - Removed
Capacity Gallons: 4000
Install Date: 12/01/1990
Date Tank Closed: 12/15/2015
Registered: True
Tank Location: Underground
Tank Type: Fiberglass coated steel
Material Code: 0009
Common Name of Substance: Gasoline

Tightness Test Method: -
Date Test: Not reported
Next Test Date: Not reported
Pipe Model: Not reported
Modified By: LXZIELIN
Last Modified: 04/14/2017

Equipment Records:

B04 - Tank External Protection - Fiberglass
E00 - Piping Secondary Containment - None
I02 - Overfill - High Level Alarm
K01 - Spill Prevention - Catch Basin
A00 - Tank Internal Protection - None
B03 - Tank External Protection - Original Impressed Current
D01 - Pipe Type - Steel/Carbon Steel/Iron
H01 - Tank Leak Detection - Interstitial - Electronic Monitoring
J01 - Dispenser - Pressurized Dispenser
L07 - Piping Leak Detection - Pressurized Piping Leak Detector
G04 - Tank Secondary Containment - Double-Walled (Underground)
C02 - Pipe Location - Underground/On-ground
F03 - Pipe External Protection - Original Impressed Current

UHAUL OF STATEN ISLAND (Continued) **U004061940**

F06 - Pipe External Protection - Wrapped
H05 - Tank Leak Detection - In-Tank System (ATG)

Tank Number:	006
Tank ID:	42710
Tank Status:	Closed - Removed
Material Name:	Closed - Removed
Capacity Gallons:	1080
Install Date:	12/01/1990
Date Tank Closed:	12/15/2015
Registered:	True
Tank Location:	Underground
Tank Type:	Steel/carbon steel
Material Code:	0022
Common Name of Substance:	Waste Oil/Used Oil
Tightness Test Method:	-
Date Test:	Not reported
Next Test Date:	Not reported
Pipe Model:	Not reported
Modified By:	LXZIELIN
Last Modified:	04/14/2017

Equipment Records:

E00 - Piping Secondary Containment - None
H00 - Tank Leak Detection - None
I02 - Overfill - High Level Alarm
L09 - Piping Leak Detection - Exempt Suction Piping
A00 - Tank Internal Protection - None
B03 - Tank External Protection - Original Impressed Current
D01 - Pipe Type - Steel/Carbon Steel/Iron
K00 - Spill Prevention - None
J00 - Dispenser - None
C03 - Pipe Location - Aboveground/Underground Combination
F03 - Pipe External Protection - Original Impressed Current
F06 - Pipe External Protection - Wrapped
G00 - Tank Secondary Containment - None

DP623 **UHAUL OF STATEN ISLAND** **NY AST** **A100293120**
North **7 NORTH STREET** **N/A**
1/8-1/4 **STATEN ISLAND, NY 10302**
0.170 mi.
900 ft. **Site 2 of 4 in cluster DP**

Actual:
10 ft.

Focus Map:
7

AST:

Name:	UHAUL OF STATEN ISLAND
Address:	7 NORTH STREET
City,State,Zip:	STATEN ISLAND, NY 10302
Region:	STATE
DEC Region:	2
Site Status:	Unregulated/Closed
Facility Id:	2-481246
Program Type:	PBS
UTM X:	573175.97417
UTM Y:	4499198.51744
Expiration Date:	N/A
Site Type:	Trucking/Transportation/Fleet Operation

UHAUL OF STATEN ISLAND (Continued) **A100293120**

Affiliation Records:

Site Id:	21509
Affiliation Type:	Mail Contact
Company Name:	AMERCO REAL ESTATE COMPANY
Contact Type:	ENV. MGR
Contact Name:	LARRY HINE
Address1:	2727 N. CENTRAL AVENUE
Address2:	Not reported
City:	PHOENIX
State:	AZ
Zip Code:	85004
Country Code:	001
Phone:	(602) 263-6555
EMail:	LARRY_HINE@UHAUL.COM
Fax Number:	Not reported
Modified By:	NTFREEMA
Date Last Modified:	2015-09-30

Site Id:	21509
Affiliation Type:	Facility Operator
Company Name:	UHAUL OF STATEN ISLAND
Contact Type:	Not reported
Contact Name:	DARRELL CLAYTON
Address1:	Not reported
Address2:	Not reported
City:	Not reported
State:	NN
Zip Code:	Not reported
Country Code:	001
Phone:	(845) 633-0137
EMail:	Not reported
Fax Number:	Not reported
Modified By:	NTFREEMA
Date Last Modified:	2015-09-30

Site Id:	21509
Affiliation Type:	Emergency Contact
Company Name:	AMERCO REAL ESTATE COMPANY
Contact Type:	Not reported
Contact Name:	MR. LARRY HINE
Address1:	Not reported
Address2:	Not reported
City:	Not reported
State:	NN
Zip Code:	Not reported
Country Code:	999
Phone:	(602) 263-6555
EMail:	Not reported
Fax Number:	Not reported
Modified By:	NTFREEMA
Date Last Modified:	2015-09-30

Site Id:	21509
Affiliation Type:	Facility Owner
Company Name:	AMERCO REAL ESTATE COMPANY
Contact Type:	ENV. MGR
Contact Name:	LARRY HINE

UHAUL OF STATEN ISLAND (Continued) **A100293120**

Address1:	2727 N. CENTRAL AVENUE
Address2:	Not reported
City:	PHOENIX
State:	AZ
Zip Code:	85004
Country Code:	001
Phone:	(602) 263-6555
EMail:	LARRY_HINE@UHAUL.COM
Fax Number:	Not reported
Modified By:	NTFREEMA
Date Last Modified:	2015-09-30

Tank Info:

Tank Number:	007
Tank Id:	180665
Material Code:	0013
Common Name of Substance:	Lube Oil

Equipment Records:

E00 - Piping Secondary Containment - None
H00 - Tank Leak Detection - None
L09 - Piping Leak Detection - Exempt Suction Piping
B00 - Tank External Protection - None
F00 - Pipe External Protection - None
A00 - Tank Internal Protection - None
K00 - Spill Prevention - None
C01 - Pipe Location - Aboveground
D10 - Pipe Type - Copper
I04 - Overfill - Product Level Gauge (A/G)
G00 - Tank Secondary Containment - None
J02 - Dispenser - Suction Dispenser

Tank Location:	Aboveground - on saddles, legs, racks, etc.... Tank bottom is elevated above grade or tank pad, allowing visual inspection.
Tank Type:	Steel/Carbon Steel/Iron
Tank Status:	Closed - Removed
Pipe Model:	Not reported
Install Date:	07/01/2002
Capacity Gallons:	275
Tightness Test Method:	NN
Date Test:	Not reported
Next Test Date:	Not reported
Date Tank Closed:	05/28/2002
Register:	True
Modified By:	NRLOMBAR
Last Modified:	04/14/2017
Material Name:	lube oil

Tank Number:	008
Tank Id:	180666
Material Code:	0013
Common Name of Substance:	Lube Oil

Equipment Records:

A00 - Tank Internal Protection - None

UHAUL OF STATEN ISLAND (Continued) **A100293120**

B01 - Tank External Protection - Painted/Asphalt Coating
K00 - Spill Prevention - None
E00 - Piping Secondary Containment - None
H00 - Tank Leak Detection - None
I00 - Overfill - None
L09 - Piping Leak Detection - Exempt Suction Piping
F00 - Pipe External Protection - None
C01 - Pipe Location - Aboveground
D10 - Pipe Type - Copper
G00 - Tank Secondary Containment - None
J02 - Dispenser - Suction Dispenser

Tank Location:	Aboveground - on saddles, legs, racks, etc.... Tank bottom is elevated above grade or tank pad, allowing visual inspection.
Tank Type:	Steel/Carbon Steel/Iron
Tank Status:	Closed - Removed
Pipe Model:	Not reported
Install Date:	07/01/2002
Capacity Gallons:	275
Tightness Test Method:	NN
Date Test:	Not reported
Next Test Date:	Not reported
Date Tank Closed:	05/28/2002
Register:	True
Modified By:	NRLOMBAR
Last Modified:	04/14/2017
Material Name:	lube oil
Tank Number:	009
Tank Id:	180667
Material Code:	0013
Common Name of Substance:	Lube Oil

Equipment Records:

F00 - Pipe External Protection - None
E00 - Piping Secondary Containment - None
H00 - Tank Leak Detection - None
I00 - Overfill - None
L09 - Piping Leak Detection - Exempt Suction Piping
A00 - Tank Internal Protection - None
B01 - Tank External Protection - Painted/Asphalt Coating
K00 - Spill Prevention - None
C01 - Pipe Location - Aboveground
D10 - Pipe Type - Copper
G00 - Tank Secondary Containment - None
J02 - Dispenser - Suction Dispenser

Tank Location:	Aboveground - on saddles, legs, racks, etc.... Tank bottom is elevated above grade or tank pad, allowing visual inspection.
Tank Type:	Steel/Carbon Steel/Iron
Tank Status:	Closed - Removed
Pipe Model:	Not reported
Install Date:	07/01/2002
Capacity Gallons:	275
Tightness Test Method:	NN
Date Test:	Not reported
Next Test Date:	Not reported
Date Tank Closed:	05/28/2002

UHAUL OF STATEN ISLAND (Continued) **A100293120**

Register:	True
Modified By:	NRLOMBAR
Last Modified:	04/14/2017
Material Name:	lube oil
Tank Number:	010
Tank Id:	180668
Material Code:	0013
Common Name of Substance:	Lube Oil

Equipment Records:

F00 - Pipe External Protection - None
A00 - Tank Internal Protection - None
B01 - Tank External Protection - Painted/Asphalt Coating
K00 - Spill Prevention - None
E00 - Piping Secondary Containment - None
H00 - Tank Leak Detection - None
I00 - Overfill - None
L09 - Piping Leak Detection - Exempt Suction Piping
C01 - Pipe Location - Aboveground
D10 - Pipe Type - Copper
G00 - Tank Secondary Containment - None
J02 - Dispenser - Suction Dispenser

Tank Location:	Aboveground - on saddles, legs, racks, etc.... Tank bottom is elevated above grade or tank pad, allowing visual inspection.
Tank Type:	Steel/Carbon Steel/Iron
Tank Status:	Closed - Removed
Pipe Model:	Not reported
Install Date:	07/01/2002
Capacity Gallons:	275
Tightness Test Method:	NN
Date Test:	Not reported
Next Test Date:	Not reported
Date Tank Closed:	05/28/2002
Register:	True
Modified By:	NRLOMBAR
Last Modified:	04/14/2017
Material Name:	lube oil
Tank Number:	011
Tank Id:	180669
Material Code:	9999
Common Name of Substance:	Other

Equipment Records:

A00 - Tank Internal Protection - None
B01 - Tank External Protection - Painted/Asphalt Coating
K00 - Spill Prevention - None
E00 - Piping Secondary Containment - None
H00 - Tank Leak Detection - None
I00 - Overfill - None
L09 - Piping Leak Detection - Exempt Suction Piping
F00 - Pipe External Protection - None
C01 - Pipe Location - Aboveground

UHAUL OF STATEN ISLAND (Continued) **A100293120**

D10 - Pipe Type - Copper
G00 - Tank Secondary Containment - None
J02 - Dispenser - Suction Dispenser

Tank Location:	Aboveground - on saddles, legs, racks, etc.... Tank bottom is elevated above grade or tank pad, allowing visual inspection.
Tank Type:	Steel/Carbon Steel/Iron
Tank Status:	Closed - Removed
Pipe Model:	Not reported
Install Date:	07/01/2002
Capacity Gallons:	275
Tightness Test Method:	NN
Date Test:	Not reported
Next Test Date:	Not reported
Date Tank Closed:	05/28/2002
Register:	True
Modified By:	NRLOMBAR
Last Modified:	04/14/2017
Material Name:	other

Tank Number:	012
Tank Id:	180670
Material Code:	9999
Common Name of Substance:	Other

Equipment Records:

F00 - Pipe External Protection - None
A00 - Tank Internal Protection - None
B01 - Tank External Protection - Painted/Asphalt Coating
K00 - Spill Prevention - None
E00 - Piping Secondary Containment - None
H00 - Tank Leak Detection - None
I00 - Overfill - None
L09 - Piping Leak Detection - Exempt Suction Piping
C01 - Pipe Location - Aboveground
D10 - Pipe Type - Copper
G00 - Tank Secondary Containment - None
J02 - Dispenser - Suction Dispenser

Tank Location:	Aboveground - on saddles, legs, racks, etc.... Tank bottom is elevated above grade or tank pad, allowing visual inspection.
Tank Type:	Steel/Carbon Steel/Iron
Tank Status:	Closed - Removed
Pipe Model:	Not reported
Install Date:	07/01/2002
Capacity Gallons:	275
Tightness Test Method:	NN
Date Test:	Not reported
Next Test Date:	Not reported
Date Tank Closed:	05/28/2002
Register:	True
Modified By:	NRLOMBAR
Last Modified:	04/14/2017
Material Name:	other

DP624 **ATLANTIC EXPRESS TRANSPORTATION GROUP** **RCRA-SQG** **1004757258**
North **7 NORTH ST** **NY MANIFEST** **NYD986912160**
1/8-1/4 **STATEN ISLAND, NY 10302**
0.170 mi.
900 ft. **Site 3 of 4 in cluster DP**

Actual:
10 ft.

Focus Map:
7

RCRA-SQG:

Date form received by agency:	01/01/2007
Facility name:	ATLANTIC EXPRESS TRANSPORTATION GROUP
Facility address:	7 NORTH ST STATEN ISLAND, NY 10302
EPA ID:	NYD986912160
Mailing address:	180TH ST JAMAICA, NY 11433
Contact:	WILLIAM MCVEIGH
Contact address:	180TH ST JAMAICA, NY 11433
Contact country:	US
Contact telephone:	718-739-1740
Contact email:	Not reported
EPA Region:	02
Land type:	Private
Classification:	Small Small Quantity Generator
Description:	Handler: generates more than 100 and less than 1000 kg of hazardous waste during any calendar month and accumulates less than 6000 kg of hazardous waste at any time; or generates 100 kg or less of hazardous waste during any calendar month, and accumulates more than 1000 kg of hazardous waste at any time

Owner/Operator Summary:

Owner/operator name:	NORTH STREET INC
Owner/operator address:	7 NORTH ST STATEN ISLAND, NY 10302
Owner/operator country:	US
Owner/operator telephone:	718-442-7000
Owner/operator email:	Not reported
Owner/operator fax:	Not reported
Owner/operator extension:	Not reported
Legal status:	Private
Owner/Operator Type:	Owner
Owner/Op start date:	01/01/2001
Owner/Op end date:	Not reported

Owner/operator name:	NORTH STREET INC
Owner/operator address:	7 NORTH ST STATEN ISLAND, NY 10302
Owner/operator country:	US
Owner/operator telephone:	718-442-7000
Owner/operator email:	Not reported
Owner/operator fax:	Not reported
Owner/operator extension:	Not reported
Legal status:	Private
Owner/Operator Type:	Operator
Owner/Op start date:	Not reported
Owner/Op end date:	Not reported

Handler Activities Summary:
U.S. importer of hazardous waste: No

ATLANTIC EXPRESS TRANSPORTATION GROUP (Continued) **1004757258**

Mixed waste (haz. and radioactive): No
Recycler of hazardous waste: No
Transporter of hazardous waste: No
Treater, storer or disposer of HW: No
Underground injection activity: No
On-site burner exemption: No
Furnace exemption: No
Used oil fuel burner: No
Used oil processor: No
User oil refiner: No
Used oil fuel marketer to burner: No
Used oil Specification marketer: No
Used oil transfer facility: No
Used oil transporter: No

Historical Generators:

Date form received by agency: 01/01/2006
Site name: ATLANTIC EXPRESS TRANSPORTATION GROUP
Classification: Small Quantity Generator

Date form received by agency: 07/10/2003
Site name: ATLANTIC EXPRESS TRANSPORTATION GROUP
Classification: Conditionally Exempt Small Quantity Generator

Date form received by agency: 07/07/1998
Site name: NORTH STREET INC
Classification: Conditionally Exempt Small Quantity Generator

Hazardous Waste Summary:

. Waste code: D001
. Waste name: IGNITABLE WASTE

. Waste code: D002
. Waste name: CORROSIVE WASTE

. Waste code: F003
. Waste name: THE FOLLOWING SPENT NONHALOGENATED SOLVENTS: XYLENE, ACETONE, ETHYL ACETATE, ETHYL BENZENE, ETHYL ETHER, METHYL ISOBUTYL KETONE, N-BUTYL ALCOHOL, CYCLOHEXANONE, AND METHANOL; ALL SPENT SOLVENT MIXTURES/BLENDS CONTAINING, BEFORE USE, ONLY THE ABOVE SPENT NONHALOGENATED SOLVENTS; AND ALL SPENT SOLVENT MIXTURES/BLENDS CONTAINING, BEFORE USE, ONE OR MORE OF THE ABOVE NONHALOGENATED SOLVENTS, AND A TOTAL OF TEN PERCENT OR MORE (BY VOLUME) OF ONE OR MORE OF THOSE SOLVENTS LISTED IN F001, F002, F004, AND F005; AND STILL BOTTOMS FROM THE RECOVERY OF THESE SPENT SOLVENTS AND SPENT SOLVENT MIXTURES.

. Waste code: F005
. Waste name: THE FOLLOWING SPENT NONHALOGENATED SOLVENTS: TOLUENE, METHYL ETHYL KETONE, CARBON DISULFIDE, ISOBUTANOL, PYRIDINE, BENZENE, 2-ETHOXYETHANOL, AND 2-NITROPROPANE; ALL SPENT SOLVENT MIXTURES/BLENDS CONTAINING, BEFORE USE, A TOTAL OF TEN PERCENT OR MORE (BY VOLUME) OF ONE OR MORE OF THE ABOVE NONHALOGENATED SOLVENTS OR THOSE SOLVENTS LISTED IN F001, F002, OR F004; AND STILL BOTTOMS FROM THE RECOVERY OF THESE SPENT SOLVENTS AND SPENT SOLVENT MIXTURES.

ATLANTIC EXPRESS TRANSPORTATION GROUP (Continued) **1004757258**

Facility Has Received Notices of Violations:

Regulation violated:	FR - 40 C.F.R. - 273.14(a)
Area of violation:	Generators - General
Date violation determined:	07/10/2003
Date achieved compliance:	07/10/2003
Violation lead agency:	EPA
Enforcement action:	WRITTEN INFORMAL
Enforcement action date:	10/14/2003
Enf. disposition status:	Not reported
Enf. disp. status date:	Not reported
Enforcement lead agency:	EPA
Proposed penalty amount:	Not reported
Final penalty amount:	Not reported
Paid penalty amount:	Not reported

Regulation violated:	SR - 40 C.F.R. 262.34(c)(1)(ii)
Area of violation:	Generators - General
Date violation determined:	07/10/2003
Date achieved compliance:	07/10/2003
Violation lead agency:	EPA
Enforcement action:	WRITTEN INFORMAL
Enforcement action date:	10/14/2003
Enf. disposition status:	Not reported
Enf. disp. status date:	Not reported
Enforcement lead agency:	EPA
Proposed penalty amount:	Not reported
Final penalty amount:	Not reported
Paid penalty amount:	Not reported

Regulation violated:	SR - 373-3.3(g)(1)
Area of violation:	Generators - General
Date violation determined:	05/28/2003
Date achieved compliance:	10/16/2003
Violation lead agency:	State
Enforcement action:	WRITTEN INFORMAL
Enforcement action date:	06/09/2003
Enf. disposition status:	Not reported
Enf. disp. status date:	Not reported
Enforcement lead agency:	State
Proposed penalty amount:	Not reported
Final penalty amount:	Not reported
Paid penalty amount:	Not reported

Regulation violated:	SR - 372.2(a)(8)(iii)(d)
Area of violation:	Generators - General
Date violation determined:	05/28/2003
Date achieved compliance:	10/16/2003
Violation lead agency:	State
Enforcement action:	WRITTEN INFORMAL
Enforcement action date:	06/09/2003
Enf. disposition status:	Not reported
Enf. disp. status date:	Not reported
Enforcement lead agency:	State
Proposed penalty amount:	Not reported
Final penalty amount:	Not reported
Paid penalty amount:	Not reported

ATLANTIC EXPRESS TRANSPORTATION GROUP (Continued) **1004757258**

Regulation violated: SR - 372.2(a)(5)(i),(ii),(iii)
Area of violation: Generators - General
Date violation determined: 05/28/2003
Date achieved compliance: 10/16/2003
Violation lead agency: State
Enforcement action: WRITTEN INFORMAL
Enforcement action date: 06/09/2003
Enf. disposition status: Not reported
Enf. disp. status date: Not reported
Enforcement lead agency: State
Proposed penalty amount: Not reported
Final penalty amount: Not reported
Paid penalty amount: Not reported

Regulation violated: SR - 372.2(a)(8)(iii)
Area of violation: Generators - General
Date violation determined: 05/28/2003
Date achieved compliance: 10/16/2003
Violation lead agency: State
Enforcement action: WRITTEN INFORMAL
Enforcement action date: 06/09/2003
Enf. disposition status: Not reported
Enf. disp. status date: Not reported
Enforcement lead agency: State
Proposed penalty amount: Not reported
Final penalty amount: Not reported
Paid penalty amount: Not reported

Regulation violated: SR - 372.2(a)(2)
Area of violation: Generators - General
Date violation determined: 05/28/2003
Date achieved compliance: 10/16/2003
Violation lead agency: State
Enforcement action: WRITTEN INFORMAL
Enforcement action date: 06/09/2003
Enf. disposition status: Not reported
Enf. disp. status date: Not reported
Enforcement lead agency: State
Proposed penalty amount: Not reported
Final penalty amount: Not reported
Paid penalty amount: Not reported

Regulation violated: SR - 373-3.9(d)(3),373-3.9(e)
Area of violation: Generators - General
Date violation determined: 05/28/2003
Date achieved compliance: 10/16/2003
Violation lead agency: State
Enforcement action: WRITTEN INFORMAL
Enforcement action date: 06/09/2003
Enf. disposition status: Not reported
Enf. disp. status date: Not reported
Enforcement lead agency: State
Proposed penalty amount: Not reported
Final penalty amount: Not reported
Paid penalty amount: Not reported

Regulation violated: SR - 372.2(b)(2)(i),(ii)

ATLANTIC EXPRESS TRANSPORTATION GROUP (Continued) **1004757258**

Area of violation: Generators - General
Date violation determined: 05/28/2003
Date achieved compliance: 10/16/2003
Violation lead agency: State
Enforcement action: WRITTEN INFORMAL
Enforcement action date: 06/09/2003
Enf. disposition status: Not reported
Enf. disp. status date: Not reported
Enforcement lead agency: State
Proposed penalty amount: Not reported
Final penalty amount: Not reported
Paid penalty amount: Not reported

Evaluation Action Summary:
Evaluation date: 10/20/2009
Evaluation: COMPLIANCE EVALUATION INSPECTION ON-SITE
Area of violation: Not reported
Date achieved compliance: Not reported
Evaluation lead agency: EPA

Evaluation date: 07/10/2003
Evaluation: COMPLIANCE EVALUATION INSPECTION ON-SITE
Area of violation: Generators - General
Date achieved compliance: 07/10/2003
Evaluation lead agency: EPA

Evaluation date: 05/28/2003
Evaluation: COMPLIANCE EVALUATION INSPECTION ON-SITE
Area of violation: Generators - General
Date achieved compliance: 10/16/2003
Evaluation lead agency: State

NY MANIFEST:
Name: AMBOY BUS COMPANY
Address: 7 NORTH ST
City,State,Zip: STATEN ISLAND, NY 10302
Country: USA
EPA ID: NYD986912160
Facility Status: Not reported
Location Address 1: 7 NORTH STREET
Code: BP
Location Address 2: Not reported
Total Tanks: Not reported
Location City: STATEN ISLAND
Location State: NY
Location Zip: Not reported
Location Zip 4: Not reported

NY MANIFEST:
EPAID: NYD986912160
Mailing Name: AMBOY BUS COMPANY
Mailing Contact: SIMON
Mailing Address 1: 7 NORTH STREET
Mailing Address 2: Not reported
Mailing City: STATEN ISLAND
Mailing State: NY
Mailing Zip: 10302
Mailing Zip 4: Not reported

ATLANTIC EXPRESS TRANSPORTATION GROUP (Continued) **1004757258**

Mailing Country:	USA
Mailing Phone:	7184429100

NY MANIFEST:

Document ID:	Not reported
Manifest Status:	Not reported
seq:	Not reported
Year:	2013
Trans1 State ID:	NYR000038000
Trans2 State ID:	PAD982661381
Generator Ship Date:	07/26/2013
Trans1 Recv Date:	07/26/2013
Trans2 Recv Date:	08/01/2013
TSD Site Recv Date:	08/05/2013
Part A Recv Date:	Not reported
Part B Recv Date:	Not reported
Generator EPA ID:	NYD986912160
Trans1 EPA ID:	Not reported
Trans2 EPA ID:	Not reported
TSDF ID 1:	RID040098352
TSDF ID 2:	Not reported
Manifest Tracking Number:	001219298JJK
Import Indicator:	N
Export Indicator:	N
Discr Quantity Indicator:	N
Discr Type Indicator:	N
Discr Residue Indicator:	N
Discr Partial Reject Indicator:	N
Discr Full Reject Indicator:	N
Manifest Ref Number:	Not reported
Alt Facility RCRA ID:	Not reported
Alt Facility Sign Date:	Not reported
MGMT Method Type Code:	H141
Waste Code:	Not reported
Waste Code:	Not reported
Waste Code:	Not reported
Waste Code:	Not reported
Waste Code:	Not reported
Waste Code:	Not reported
Quantity:	110
Units:	G - Gallons (liquids only)* (8.3 pounds)
Number of Containers:	2
Container Type:	DM - Metal drums, barrels
Handling Method:	B Incineration, heat recovery, burning.
Specific Gravity:	1
Waste Code:	D001
Waste Code 1_2:	Not reported
Waste Code 1_3:	Not reported
Waste Code 1_4:	Not reported
Waste Code 1_5:	Not reported
Waste Code 1_6:	Not reported

Click this hyperlink while viewing on your computer to access
-1 additional NY MANIFEST: record(s) in the EDR Site Report.

DP625 **TAVENNA FUEL CO, INC** **NY MOSF** **S108413279**
North **7 NORTH STREET** **N/A**
1/8-1/4 **STATEN ISLAND, NY 10302**
0.170 mi.
900 ft. **Site 4 of 4 in cluster DP**

Actual:
10 ft.

Focus Map:
7

MOSF:

Name:	TAVENNA FUEL CO, INC
Address:	7 NORTH STREET
City,State,Zip:	STATEN ISLAND, NY 10302
Facility ID:	2-2140
Program Type:	MOSF
Tank Status:	Inactive
Expiration Date:	Not reported
Dec Region:	2
UTMX:	573181.15905
UTMY:	4499195.26775

DQ626 **WALKER PARK GARDEN APARTMENTS** **NY UST** **U001837030**
SE **91-105 DAVIS AVE. & 102-116 BARD AVE.** **NY AST** **N/A**
1/8-1/4 **STATEN ISLAND, NY 10310**
0.171 mi.
905 ft. **Site 1 of 2 in cluster DQ**

Actual:
22 ft.

Focus Map:
7

UST:

Name:	WALKER PARK GARDEN APARTMENTS
Address:	91-105 DAVIS AVE. & 102-116 BARD AVE.
City,State,Zip:	STATEN ISLAND, NY 10310
Id/Status:	2-359025 / Active
Program Type:	PBS
Region:	STATE
DEC Region:	2
Expiration Date:	12/14/2022
UTM X:	575535.61405
UTM Y:	4497157.16177
Site Type:	Apartment Building/Office Building

Affiliation Records:

Site Id:	18033
Affiliation Type:	Facility Owner
Company Name:	SNUG HARBOR BARD-DAVIS ASSOC.
Contact Type:	MANAGING AGENT
Contact Name:	ROBERT J FITZSIMMONS
Address1:	91-105 DAVIS AVE. & 102-116 BARD AVE.
Address2:	Not reported
City:	STATEN ISLAND
State:	NY
Zip Code:	10310
Country Code:	001
Phone:	(718) 273-3800
EMail:	Not reported
Fax Number:	Not reported
Modified By:	MFLEONAR
Date Last Modified:	2017-11-14

Site Id:	18033
Affiliation Type:	Mail Contact
Company Name:	PRESIDENT & MANAGING PARTNER
Contact Type:	Not reported
Contact Name:	ROBERT J. FITZSIMMONS

WALKER PARK GARDEN APARTMENTS (Continued) **U001837030**

Address1:	GATEWAY ARMS REALTY CORP.
Address2:	285 ST. MARKS PLACE
City:	STATEN ISLAND
State:	NY
Zip Code:	10301
Country Code:	001
Phone:	(718) 273-3800
EMail:	Not reported
Fax Number:	Not reported
Modified By:	MFLEONAR
Date Last Modified:	2017-11-14

Site Id:	18033
Affiliation Type:	Facility Operator
Company Name:	WALKER PARK GARDEN APARTMENTS
Contact Type:	Not reported
Contact Name:	BENNY GRECO (SUPER)
Address1:	Not reported
Address2:	Not reported
City:	Not reported
State:	NY
Zip Code:	Not reported
Country Code:	001
Phone:	(718) 273-8025
EMail:	Not reported
Fax Number:	Not reported
Modified By:	NRLOMBAR
Date Last Modified:	2008-02-11

Site Id:	18033
Affiliation Type:	Emergency Contact
Company Name:	SNUG HARBOR BARD-DAVIS ASSOC.
Contact Type:	Not reported
Contact Name:	BOB FITZSIMMONS
Address1:	Not reported
Address2:	Not reported
City:	Not reported
State:	NN
Zip Code:	Not reported
Country Code:	999
Phone:	(718) 273-3800
EMail:	Not reported
Fax Number:	Not reported
Modified By:	MFLEONAR
Date Last Modified:	2017-11-14

Tank Info:

Tank Number:	F.O. #1
Tank ID:	20399
Tank Status:	Closed - Removed
Material Name:	Closed - Removed
Capacity Gallons:	7000
Install Date:	10/01/1961
Date Tank Closed:	12/15/2007
Registered:	True
Tank Location:	Underground

WALKER PARK GARDEN APARTMENTS (Continued) **U001837030**

Tank Type: Steel/carbon steel
Material Code: 0001
Common Name of Substance: #2 Fuel Oil (On-Site Consumption)

Tightness Test Method: 18
Date Test: 07/02/2002
Next Test Date: Not reported
Pipe Model: Not reported
Modified By: msbaptis
Last Modified: 04/14/2017

Equipment Records:

D01 - Pipe Type - Steel/Carbon Steel/Iron
A00 - Tank Internal Protection - None
L09 - Piping Leak Detection - Exempt Suction Piping
H00 - Tank Leak Detection - None
F00 - Pipe External Protection - None
B00 - Tank External Protection - None
J02 - Dispenser - Suction Dispenser
C02 - Pipe Location - Underground/On-ground
G00 - Tank Secondary Containment - None
I05 - Overfill - Vent Whistle

AST:
Name: WALKER PARK GARDEN APARTMENTS
Address: 91-105 DAVIS AVE. & 102-116 BARD AVE.
City,State,Zip: STATEN ISLAND, NY 10310
Region: STATE
DEC Region: 2
Site Status: Active
Facility Id: 2-359025
Program Type: PBS
UTM X: 575535.61405
UTM Y: 4497157.16177
Expiration Date: 12/14/2022
Site Type: Apartment Building/Office Building

Affiliation Records:
Site Id: 18033
Affiliation Type: Facility Owner
Company Name: SNUG HARBOR BARD-DAVIS ASSOC.
Contact Type: MANAGING AGENT
Contact Name: ROBERT J FITZSIMMONS
Address1: 91-105 DAVIS AVE. & 102-116 BARD AVE.
Address2: Not reported
City: STATEN ISLAND
State: NY
Zip Code: 10310
Country Code: 001
Phone: (718) 273-3800
EMail: Not reported
Fax Number: Not reported
Modified By: MFLEONAR
Date Last Modified: 2017-11-14

Site Id: 18033
Affiliation Type: Mail Contact
Company Name: PRESIDENT & MANAGING PARTNER

WALKER PARK GARDEN APARTMENTS (Continued) **U001837030**

Contact Type:	Not reported
Contact Name:	ROBERT J. FITZSIMMONS
Address1:	GATEWAY ARMS REALTY CORP.
Address2:	285 ST. MARKS PLACE
City:	STATEN ISLAND
State:	NY
Zip Code:	10301
Country Code:	001
Phone:	(718) 273-3800
EMail:	Not reported
Fax Number:	Not reported
Modified By:	MFLEONAR
Date Last Modified:	2017-11-14

Site Id:	18033
Affiliation Type:	Facility Operator
Company Name:	WALKER PARK GARDEN APARTMENTS
Contact Type:	Not reported
Contact Name:	BENNY GRECO (SUPER)
Address1:	Not reported
Address2:	Not reported
City:	Not reported
State:	NY
Zip Code:	Not reported
Country Code:	001
Phone:	(718) 273-8025
EMail:	Not reported
Fax Number:	Not reported
Modified By:	NRLOMBAR
Date Last Modified:	2008-02-11

Site Id:	18033
Affiliation Type:	Emergency Contact
Company Name:	SNUG HARBOR BARD-DAVIS ASSOC.
Contact Type:	Not reported
Contact Name:	BOB FITZSIMMONS
Address1:	Not reported
Address2:	Not reported
City:	Not reported
State:	NN
Zip Code:	Not reported
Country Code:	999
Phone:	(718) 273-3800
EMail:	Not reported
Fax Number:	Not reported
Modified By:	MFLEONAR
Date Last Modified:	2017-11-14

Tank Info:

Tank Number:	2
Tank Id:	222651
Material Code:	0001
Common Name of Substance:	#2 Fuel Oil (On-Site Consumption)

Equipment Records:

WALKER PARK GARDEN APARTMENTS (Continued) **U001837030**

K00 - Spill Prevention - None
A00 - Tank Internal Protection - None
B01 - Tank External Protection - Painted/Asphalt Coating
D01 - Pipe Type - Steel/Carbon Steel/Iron
L09 - Piping Leak Detection - Exempt Suction Piping
H06 - Tank Leak Detection - Impervious Barrier/Concrete Pad (A/G)
I04 - Overfill - Product Level Gauge (A/G)
C01 - Pipe Location - Aboveground
F00 - Pipe External Protection - None
J02 - Dispenser - Suction Dispenser
G02 - Tank Secondary Containment - Vault (w/access)

Tank Location:	Aboveground - on saddles, legs, racks, etc.... Tank bottom is elevated above grade or tank pad, allowing visual inspection.
Tank Type:	Steel/Carbon Steel/Iron
Tank Status:	In Service
Pipe Model:	Not reported
Install Date:	12/01/2007
Capacity Gallons:	5000
Tightness Test Method:	-
Date Test:	Not reported
Next Test Date:	Not reported
Date Tank Closed:	Not reported
Register:	True
Modified By:	MFLEONAR
Last Modified:	11/14/2017
Material Name:	#2 fuel oil (on-site consumption)

DN627 **CLOSED-LACKOF RECENT INFO** **NY LTANKS** **S100167568**
South **319 MAPLE ST** **N/A**
1/8-1/4 **NYC, NY**
0.172 mi.
910 ft. **Site 3 of 3 in cluster DN**

Actual: **37 ft.**

Focus Map: **6**

LTANKS:

Name:	CLOSED-LACKOF RECENT INFO
Address:	319 MAPLE ST
City,State,Zip:	NYC, NY
Spill Number/Closed Date:	8804093 / 2003-03-14
Facility ID:	8804093
Site ID:	288742
Spill Date:	1988-08-08
Spill Cause:	Tank Test Failure
Spill Source:	Institutional, Educational, Gov., Other
Spill Class:	C4
Cleanup Ceased:	Not reported
SWIS:	2401
Investigator:	ADMIN. CLOSED
Referred To:	Not reported
Reported to Dept:	1988-08-09
CID:	Not reported
Water Affected:	Not reported
Spill Notifier:	Tank Tester
Last Inspection:	Not reported
Recommended Penalty:	False
Meets Standard:	False
UST Involvement:	False
Remediation Phase:	0
Date Entered In Computer:	1988-08-23

CLOSED-LACKOF RECENT INFO (Continued) **S100167568**

Spill Record Last Update:	2003-03-14
Spiller Name:	Not reported
Spiller Company:	SAME
Spiller Address:	Not reported
Spiller County:	001
Spiller Contact:	Not reported
Spiller Phone:	Not reported
Spiller Extention:	Not reported
DEC Region:	2
DER Facility ID:	233875
DEC Memo:	""
Remarks:	"3K TANK, L R = -0.625 GPH. INIT SYS, PETRO-TITE. FURTHER ACTION UNKNOWN. CLOSED DUE TO LACK OF ANY RECENT INFO - DOES NOT MEET ANY CLEANUP REQUIREMENTS."

All TTF:

Facility ID:	8804093
Spill Number:	8804093
Spill Tank Test:	1534425
Site ID:	288742
Tank Number:	Not reported
Tank Size:	0
Material:	0001
EPA UST:	Not reported
UST:	Not reported
Cause:	Not reported
Source:	Not reported
Test Method:	00
Test Method 2:	Unknown
Leak Rate:	.00
Gross Fail:	Not reported
Modified By:	Spills
Last Modified Date:	Not reported

All Materials:

Site ID:	288742
Operable Unit ID:	919188
Operable Unit:	01
Material ID:	459613
Material Code:	0001A
Material Name:	#2 fuel oil
Case No.:	Not reported
Material FA:	Petroleum
Quantity:	-1.00
Units:	G
Recovered:	.00
Oxygenate:	Not reported

DR628 **ENGINE CO. 157** **NY UST** **U004078379**
South **1573 CASTLETON AVENUE** **N/A**
1/8-1/4 **STATEN ISLAND, NY 10302**
0.175 mi.
922 ft. **Site 1 of 3 in cluster DR**

Actual:
33 ft.

Focus Map:
6

UST:

Name:	ENGINE CO. 157
Address:	1573 CASTLETON AVENUE
City,State,Zip:	STATEN ISLAND, NY 10302
Id/Status:	2-358398 / Unregulated/Closed
Program Type:	PBS
Region:	STATE
DEC Region:	2
Expiration Date:	N/A
UTM X:	573085.05876
UTM Y:	4498699.11106
Site Type:	Other

Affiliation Records:

Site Id:	17978
Affiliation Type:	Facility Owner
Company Name:	NYC FIRE DEPARTMENT
Contact Type:	Not reported
Contact Name:	Not reported
Address1:	9 METROTECH
Address2:	Not reported
City:	BROOKLYN
State:	NY
Zip Code:	11201-3857
Country Code:	001
Phone:	(718) 999-2094
EMail:	Not reported
Fax Number:	Not reported
Modified By:	DAFRANCI
Date Last Modified:	2016-09-15

Site Id:	17978
Affiliation Type:	Mail Contact
Company Name:	NYC FIRE DEPARTMENT
Contact Type:	Not reported
Contact Name:	DIR. BUILDINGS MAINTENANC
Address1:	48-34 35TH STREET
Address2:	Not reported
City:	LONG ISLAND CITY
State:	NY
Zip Code:	11101
Country Code:	001
Phone:	(718) 784-6510
EMail:	Not reported
Fax Number:	Not reported
Modified By:	TRANSLAT
Date Last Modified:	2004-03-04

Site Id:	17978
Affiliation Type:	Facility Operator
Company Name:	ENGINE CO. 157
Contact Type:	Not reported
Contact Name:	COMPANY OFFICER
Address1:	Not reported

ENGINE CO. 157 (Continued) **U004078379**

Address2:	Not reported
City:	Not reported
State:	NN
Zip Code:	Not reported
Country Code:	001
Phone:	(718) 494-4257
EMail:	Not reported
Fax Number:	Not reported
Modified By:	TRANSLAT
Date Last Modified:	2004-03-04

Site Id:	17978
Affiliation Type:	Emergency Contact
Company Name:	NYC FIRE DEPARTMENT
Contact Type:	Not reported
Contact Name:	EOC/NOTIFICATION DESK
Address1:	Not reported
Address2:	Not reported
City:	Not reported
State:	NN
Zip Code:	Not reported
Country Code:	999
Phone:	(718) 999-2094
EMail:	Not reported
Fax Number:	Not reported
Modified By:	MFLEONAR
Date Last Modified:	2018-03-12

Tank Info:

Tank Number:	002
Tank ID:	35213
Tank Status:	Closed - In Place
Material Name:	Closed - In Place
Capacity Gallons:	500
Install Date:	Not reported
Date Tank Closed:	02/01/1997
Registered:	True
Tank Location:	Underground
Tank Type:	Steel/carbon steel
Material Code:	0008
Common Name of Substance:	Diesel

Tightness Test Method:	NN
Date Test:	Not reported
Next Test Date:	Not reported
Pipe Model:	Not reported
Modified By:	TRANSLAT
Last Modified:	04/14/2017

Equipment Records:

H00 - Tank Leak Detection - None
A00 - Tank Internal Protection - None
D01 - Pipe Type - Steel/Carbon Steel/Iron
I04 - Overfill - Product Level Gauge (A/G)
B00 - Tank External Protection - None
C00 - Pipe Location - No Piping

ENGINE CO. 157 (Continued) **U004078379**

F00 - Pipe External Protection - None
J02 - Dispenser - Suction Dispenser
G00 - Tank Secondary Containment - None

DR629 **ENGINE CO. 157** **NY AST** **U001840105**
South **1573 CASTLETON AVENUE** **N/A**
1/8-1/4 **STATEN ISLAND, NY 10302**
0.175 mi.
922 ft. **Site 2 of 3 in cluster DR**

Actual:
33 ft.

Focus Map:
6

AST:

Name:	ENGINE CO. 157
Address:	1573 CASTLETON AVENUE
City,State,Zip:	STATEN ISLAND, NY 10302
Region:	STATE
DEC Region:	2
Site Status:	Unregulated/Closed
Facility Id:	2-358398
Program Type:	PBS
UTM X:	573085.05876
UTM Y:	4498699.11106
Expiration Date:	N/A
Site Type:	Other

Affiliation Records:

Site Id:	17978
Affiliation Type:	Facility Owner
Company Name:	NYC FIRE DEPARTMENT
Contact Type:	Not reported
Contact Name:	Not reported
Address1:	9 METROTECH
Address2:	Not reported
City:	BROOKLYN
State:	NY
Zip Code:	11201-3857
Country Code:	001
Phone:	(718) 999-2094
EMail:	Not reported
Fax Number:	Not reported
Modified By:	DAFRANCI
Date Last Modified:	2016-09-15

Site Id:	17978
Affiliation Type:	Mail Contact
Company Name:	NYC FIRE DEPARTMENT
Contact Type:	Not reported
Contact Name:	DIR. BUILDINGS MAINTENANC
Address1:	48-34 35TH STREET
Address2:	Not reported
City:	LONG ISLAND CITY
State:	NY
Zip Code:	11101
Country Code:	001
Phone:	(718) 784-6510
EMail:	Not reported
Fax Number:	Not reported
Modified By:	TRANSLAT
Date Last Modified:	2004-03-04

ENGINE CO. 157 (Continued) **U001840105**

Site Id:	17978
Affiliation Type:	Facility Operator
Company Name:	ENGINE CO. 157
Contact Type:	Not reported
Contact Name:	COMPANY OFFICER
Address1:	Not reported
Address2:	Not reported
City:	Not reported
State:	NN
Zip Code:	Not reported
Country Code:	001
Phone:	(718) 494-4257
EMail:	Not reported
Fax Number:	Not reported
Modified By:	TRANSLAT
Date Last Modified:	2004-03-04

Site Id:	17978
Affiliation Type:	Emergency Contact
Company Name:	NYC FIRE DEPARTMENT
Contact Type:	Not reported
Contact Name:	EOC/NOTIFICATION DESK
Address1:	Not reported
Address2:	Not reported
City:	Not reported
State:	NN
Zip Code:	Not reported
Country Code:	999
Phone:	(718) 999-2094
EMail:	Not reported
Fax Number:	Not reported
Modified By:	MFLEONAR
Date Last Modified:	2018-03-12

Tank Info:

Tank Number:	001
Tank Id:	35212
Material Code:	0001
Common Name of Substance:	#2 Fuel Oil (On-Site Consumption)

Equipment Records:

A00 - Tank Internal Protection - None
D01 - Pipe Type - Steel/Carbon Steel/Iron
G03 - Tank Secondary Containment - Vault (w/o access)
H00 - Tank Leak Detection - None
B00 - Tank External Protection - None
C00 - Pipe Location - No Piping
F00 - Pipe External Protection - None
I04 - Overfill - Product Level Gauge (A/G)
J02 - Dispenser - Suction Dispenser

Tank Location:	Aboveground - contact with soil.... Tank bottom rests on soil, allowing no visual inspection.
Tank Type:	Steel/Carbon Steel/Iron
Tank Status:	Closed - Removed
Pipe Model:	Not reported

ENGINE CO. 157 (Continued) **U001840105**

Install Date:	Not reported
Capacity Gallons:	2000
Tightness Test Method:	NN
Date Test:	Not reported
Next Test Date:	Not reported
Date Tank Closed:	11/01/2002
Register:	True
Modified By:	TRANSLAT
Last Modified:	04/14/2017
Material Name:	#2 fuel oil (on-site consumption)
Tank Number:	003
Tank Id:	52457
Material Code:	0008
Common Name of Substance:	Diesel

Equipment Records:

A00 - Tank Internal Protection - None
B01 - Tank External Protection - Painted/Asphalt Coating
D01 - Pipe Type - Steel/Carbon Steel/Iron
H01 - Tank Leak Detection - Interstitial - Electronic Monitoring
I02 - Overfill - High Level Alarm
C00 - Pipe Location - No Piping
F00 - Pipe External Protection - None
G01 - Tank Secondary Containment - Diking (Aboveground)
J02 - Dispenser - Suction Dispenser

Tank Location:	Aboveground - contact with soil.... Tank bottom rests on soil, allowing no visual inspection.
Tank Type:	Steel/Carbon Steel/Iron
Tank Status:	In Service
Pipe Model:	Not reported
Install Date:	02/01/1997
Capacity Gallons:	550
Tightness Test Method:	NN
Date Test:	Not reported
Next Test Date:	Not reported
Date Tank Closed:	Not reported
Register:	True
Modified By:	TRANSLAT
Last Modified:	04/14/2017
Material Name:	diesel

DQ630 **APART** **NY LTANKS** **S108639901**
SE **91-105 DAVIS AVE** **N/A**
1/8-1/4 **STATEN ISLAND, NY**
0.175 mi.
922 ft. **Site 2 of 2 in cluster DQ**

Actual:
22 ft.

Focus Map:
7

LTANKS:

Name:	APART
Address:	91-105 DAVIS AVE
City,State,Zip:	STATEN ISLAND, NY
Spill Number/Closed Date:	0703573 / 2008-03-03
Facility ID:	0703573
Site ID:	383543
Spill Date:	2007-06-27

APART (Continued) **S108639901**

Spill Cause:	Tank Test Failure
Spill Source:	Institutional, Educational, Gov., Other
Spill Class:	C4
Cleanup Ceased:	Not reported
SWIS:	4301
Investigator:	bkfalvey
Referred To:	Not reported
Reported to Dept:	2007-06-27
CID:	444
Water Affected:	Not reported
Spill Notifier:	Other
Last Inspection:	Not reported
Recommended Penalty:	False
Meets Standard:	False
UST Involvement:	False
Remediation Phase:	0
Date Entered In Computer:	2007-06-27
Spill Record Last Update:	2008-03-03
Spiller Name:	ANDREW
Spiller Company:	APART
Spiller Address:	91-105 DAVIS AVE
Spiller County:	001
Spiller Contact:	ANDREW
Spiller Phone:	(917) 709-0563
Spiller Extention:	Not reported
DEC Region:	2
DER Facility ID:	332995
DEC Memo:	"7/3/07 bf: Called Gateway Arms Realty (the managing co. in the registration records) and left message. (718)273-3800. Called again and confirmed the address for ttf. Mr. Fitzsimmons will call me back. Sent ttf to: Robert Fitzsimmons Gateway Arms Realty Corp. 285 St. Marks Place Staten Island, NY 10310 7/5/07 Received call from Mr. Fitzsimmons. Hired ABC Tank to isolate excavate and repair. Will fax proposal to me today. Received fax stating ABC Tank Repair's proposal to excavate, repair, and pump & clean tank. bf 10/04/07-Hiralkumar Patel. received call from William from Cardinal. they have been hired by property owner to install new tank and to abandon old tank. old tank has failed test. owner told William that tank itself failed in isolation test and also found leak in elbow on fill line. as William doesn't have any documents of isolation test, he will do isolation test to confirm leaks. asked William to contact DEC Brain with results of isolation test. 10/11/07 Received message from Paul of Cardinal Tank. He wanted to set up meeting at the site. I returned his call and left message that a meeting was probably unnecessary, but I requested that he call me back to discuss. bf 2/11/08 Site was inspected on 2/8/08. NOV issued for failure to contain/remove petroleum dischage (no response to ttf letter), expired registration, unregistered tank, tank not permanently closed, and fillport not correctly color coded. Administrative settlement conference scheduled for 2/27/08 at 3:00 PM. bf 2/27/08 Held settlement conference with Bob Fitzsimmons, Paul Fallon (Cardinal tank) and John Byrne. They agreed to a consent order settlement totaling $2100. Order to be mailed to Mr. Fitzsimmons. DEC must receive letter to close spill within 10 days or else order will be increased by $5000. bf 3/3/08 Received fax from Paul Fallon of Cardinal Tank.Thread opn fill line rotted causing test failure. No contamination found. Cardinal removed tank and installed 5K AST. NFA. bf"

APART (Continued) **S108639901**

Remarks: "PBS No: 2-359025 "

All TTF:

Facility ID:	0703573
Spill Number:	0703573
Spill Tank Test:	1550945
Site ID:	383543
Tank Number:	1
Tank Size:	7000
Material:	0001
EPA UST:	Not reported
UST:	Not reported
Cause:	Not reported
Source:	Not reported
Test Method:	03
Test Method 2:	Horner EZ Check I or II
Leak Rate:	.00
Gross Fail:	Not reported
Modified By:	Watchdog
Last Modified Date:	Not reported

All Materials:

Site ID:	383543
Operable Unit ID:	1140885
Operable Unit:	01
Material ID:	2130997
Material Code:	0001A
Material Name:	#2 fuel oil
Case No.:	Not reported
Material FA:	Petroleum
Quantity:	Not reported
Units:	G
Recovered:	.00
Oxygenate:	Not reported

DS631 **CON EDISON SERVICE BOX: 217** **RCRA NonGen / NLR** **1016142992**
South **199 PORT RICHMOND AVE** **FINDS** **NYP004257218**
1/8-1/4 **STATEN ISLAND, NY 10302** **ECHO**
0.177 mi. **NY MANIFEST**
933 ft. **Site 1 of 5 in cluster DS**

Actual:
36 ft.

Focus Map:
7

RCRA NonGen / NLR:

Date form received by agency:	07/28/2017
Facility name:	CON EDISON SERVICE BOX: 217
Facility address:	199 PORT RICHMOND AVE STATEN ISLAND, NY 10302
EPA ID:	NYP004257218
Mailing address:	IRVING PL - ROOM 828 NEW YORK, NY 10003
Contact:	CLARENCE BLANTON
Contact address:	Not reported Not reported
Contact country:	Not reported
Contact telephone:	718-390-6207
Contact email:	Not reported
EPA Region:	02
Classification:	Non-Generator

CON EDISON SERVICE BOX: 217 (Continued) **1016142992**

Description: Handler: Non-Generators do not presently generate hazardous waste

Handler Activities Summary:

U.S. importer of hazardous waste:	No
Mixed waste (haz. and radioactive):	No
Recycler of hazardous waste:	No
Transporter of hazardous waste:	No
Treater, storer or disposer of HW:	No
Underground injection activity:	No
On-site burner exemption:	No
Furnace exemption:	No
Used oil fuel burner:	No
Used oil processor:	No
User oil refiner:	No
Used oil fuel marketer to burner:	No
Used oil Specification marketer:	No
Used oil transfer facility:	No
Used oil transporter:	No

Historical Generators:

Date form received by agency:	07/06/2012
Site name:	CON EDISON SERVICE BOX: 217
Classification:	Conditionally Exempt Small Quantity Generator

Violation Status: No violations found

FINDS:

Registry ID: 110055463957

Environmental Interest/Information System

RCRAInfo is a national information system that supports the Resource Conservation and Recovery Act (RCRA) program through the tracking of events and activities related to facilities that generate, transport, and treat, store, or dispose of hazardous waste. RCRAInfo allows RCRA program staff to track the notification, permit, compliance, and corrective action activities required under RCRA.

Click this hyperlink while viewing on your computer to access additional FINDS: detail in the EDR Site Report.

ECHO:

Envid:	1016142992
Registry ID:	110055463957
DFR URL:	http://echo.epa.gov/detailed-facility-report?fid=110055463957

NY MANIFEST:

Name:	CONSOLIDATED EDISON OF NY
Address:	199 PORT RICHMOND AVE
City,State,Zip:	STATEN ISLAND, NY 10302
Country:	USA
EPA ID:	NYP004257218
Facility Status:	Not reported
Location Address 1:	199 PORT RICHMOND AVE
Code:	BP

CON EDISON SERVICE BOX: 217 (Continued) **1016142992**

Location Address 2:	Not reported
Total Tanks:	Not reported
Location City:	STATEN ISLAND
Location State:	NY
Location Zip:	10302
Location Zip 4:	Not reported

NY MANIFEST:

EPAID:	NYP004257218
Mailing Name:	CONSOLIDATED EDISON OF NY
Mailing Contact:	TOM TEELING
Mailing Address 1:	4 IRVING PLACE FLOOR 15
Mailing Address 2:	Not reported
Mailing City:	NEW YORK
Mailing State:	NY
Mailing Zip:	10003
Mailing Zip 4:	Not reported
Mailing Country:	USA
Mailing Phone:	2124603770

NY MANIFEST:

Document ID:	Not reported
Manifest Status:	Not reported
seq:	Not reported
Year:	2012
Trans1 State ID:	NJ0000027193
Trans2 State ID:	Not reported
Generator Ship Date:	07/13/2012
Trans1 Recv Date:	07/13/2012
Trans2 Recv Date:	Not reported
TSD Site Recv Date:	07/23/2012
Part A Recv Date:	Not reported
Part B Recv Date:	Not reported
Generator EPA ID:	NYP004257218
Trans1 EPA ID:	Not reported
Trans2 EPA ID:	Not reported
TSDF ID 1:	NJD002200046
TSDF ID 2:	Not reported
Manifest Tracking Number:	009209755JJK
Import Indicator:	N
Export Indicator:	N
Discr Quantity Indicator:	N
Discr Type Indicator:	N
Discr Residue Indicator:	N
Discr Partial Reject Indicator:	N
Discr Full Reject Indicator:	N
Manifest Ref Number:	Not reported
Alt Facility RCRA ID:	Not reported
Alt Facility Sign Date:	Not reported
MGMT Method Type Code:	H111
Waste Code:	Not reported
Waste Code:	Not reported
Waste Code:	Not reported
Waste Code:	Not reported
Waste Code:	Not reported
Waste Code:	Not reported
Quantity:	1000.0

CON EDISON SERVICE BOX: 217 (Continued) **1016142992**

Units:	P - Pounds
Number of Containers:	1.0
Container Type:	TT - Cargo tank, tank trucks
Handling Method:	T Chemical, physical, or biological treatment.
Specific Gravity:	1.0
Waste Code:	D008
Waste Code 1_2:	Not reported
Waste Code 1_3:	Not reported
Waste Code 1_4:	Not reported
Waste Code 1_5:	Not reported
Waste Code 1_6:	Not reported

Click this hyperlink while viewing on your computer to access
-1 additional NY MANIFEST: record(s) in the EDR Site Report.

DS632 **CON EDISON SERVICE BOX: 217** **NJ MANIFEST** **S117985325**
South **199 PORT RICHMOND AVE** **N/A**
1/8-1/4 **STATEN ISLAND, NY 10302**
0.177 mi.
933 ft. **Site 2 of 5 in cluster DS**

Actual:
36 ft.

Focus Map:
7

NJ MANIFEST:

EPA Id:	NYP004257218
Mail Address:	IRVING PL - ROOM 828
Mail City/State/Zip:	NEW YORK, NY 10003
Facility Phone:	Not reported
Emergency Phone:	Not reported
Contact:	CLARENCE BLANTON
Comments:	Not reported
SIC Code:	Not reported
County:	NY085
Municipal:	Not reported
Previous EPA Id:	Not reported
Gen Flag:	Not reported
Trans Flag:	Not reported
TSDF Flag:	Not reported
Name Change:	Not reported
Date Change:	Not reported

Manifest:

Manifest Number:	009209751JJK
EPA ID:	NYP004257218
Date Shipped:	7/11/2012
TSDF EPA ID:	NJD002200046
Transporter EPA ID:	NJ0000027193
Transporter 2 EPA ID:	Not reported
Transporter 3 EPA ID:	Not reported
Transporter 4 EPA ID:	Not reported
Transporter 5 EPA ID:	Not reported
Transporter 6 EPA ID:	Not reported
Transporter 7 EPA ID:	Not reported
Transporter 8 EPA ID:	Not reported
Transporter 9 EPA ID:	Not reported
Transporter 10 EPA ID:	Not reported
Date Trans1 Transported Waste:	Not reported
Date Trans2 Transported Waste:	Not reported
Date Trans3 Transported Waste:	Not reported

CON EDISON SERVICE BOX: 217 (Continued) **S117985325**

Date Trans4 Transported Waste:	Not reported
Date Trans5 Transported Waste:	Not reported
Date Trans6 Transported Waste:	Not reported
Date Trans7 Transported Waste:	Not reported
Date Trans8 Transported Waste:	Not reported
Date Trans9 Transported Waste:	Not reported
Date Trans10 Transported Waste:	Not reported
Date TSDF Received Waste:	Not reported
TSDF EPA Facility Name:	Not reported
QTY Units:	Not reported
Transporter SEQ ID:	Not reported
Transporter-1 Date:	Not reported
Waste SEQ ID:	Not reported
Waste Type Code 2:	Not reported
Waste Type Code 3:	Not reported
Waste Type Code 4:	Not reported
Waste Type Code 5:	Not reported
Waste Type Code 6:	Not reported
Date Accepted:	Not reported
Manifest Discrepancy Type:	Not reported
Data Entry Number:	Not reported
Was Load Rejected:	NEW YORK, NY 10003
Reason Load Was Rejected:	Not reported

Waste:

Manifest Year:	Not reported
Waste Code:	D008
Hand Code:	Not reported
Quantity:	1,500.00 Pounds

Manifest Number:	009209755JJK
EPA ID:	NYP004257218
Date Shipped:	7/13/2012
TSDF EPA ID:	NJD002200046
Transporter EPA ID:	NJ0000027193
Transporter 2 EPA ID:	Not reported
Transporter 3 EPA ID:	Not reported
Transporter 4 EPA ID:	Not reported
Transporter 5 EPA ID:	Not reported
Transporter 6 EPA ID:	Not reported
Transporter 7 EPA ID:	Not reported
Transporter 8 EPA ID:	Not reported
Transporter 9 EPA ID:	Not reported
Transporter 10 EPA ID:	Not reported
Date Trans1 Transported Waste:	Not reported
Date Trans2 Transported Waste:	Not reported
Date Trans3 Transported Waste:	Not reported
Date Trans4 Transported Waste:	Not reported
Date Trans5 Transported Waste:	Not reported
Date Trans6 Transported Waste:	Not reported
Date Trans7 Transported Waste:	Not reported
Date Trans8 Transported Waste:	Not reported
Date Trans9 Transported Waste:	Not reported
Date Trans10 Transported Waste:	Not reported
Date TSDF Received Waste:	Not reported
TSDF EPA Facility Name:	Not reported
QTY Units:	Not reported

CON EDISON SERVICE BOX: 217 (Continued) **S117985325**

Transporter SEQ ID:	Not reported
Transporter-1 Date:	Not reported
Waste SEQ ID:	Not reported
Waste Type Code 2:	Not reported
Waste Type Code 3:	Not reported
Waste Type Code 4:	Not reported
Waste Type Code 5:	Not reported
Waste Type Code 6:	Not reported
Date Accepted:	Not reported
Manifest Discrepancy Type:	Not reported
Data Entry Number:	Not reported
Was Load Rejected:	NEW YORK, NY 10003
Reason Load Was Rejected:	Not reported

Waste:

Manifest Year:	Not reported
Waste Code:	D008
Hand Code:	Not reported
Quantity:	100.00 Pounds

Manifest Number:	009209763JJK
EPA ID:	NYP004257218
Date Shipped:	7/6/2012
TSDF EPA ID:	NJD002200046
Transporter EPA ID:	NJ0000027193
Transporter 2 EPA ID:	Not reported
Transporter 3 EPA ID:	Not reported
Transporter 4 EPA ID:	Not reported
Transporter 5 EPA ID:	Not reported
Transporter 6 EPA ID:	Not reported
Transporter 7 EPA ID:	Not reported
Transporter 8 EPA ID:	Not reported
Transporter 9 EPA ID:	Not reported
Transporter 10 EPA ID:	Not reported
Date Trans1 Transported Waste:	Not reported
Date Trans2 Transported Waste:	Not reported
Date Trans3 Transported Waste:	Not reported
Date Trans4 Transported Waste:	Not reported
Date Trans5 Transported Waste:	Not reported
Date Trans6 Transported Waste:	Not reported
Date Trans7 Transported Waste:	Not reported
Date Trans8 Transported Waste:	Not reported
Date Trans9 Transported Waste:	Not reported
Date Trans10 Transported Waste:	Not reported
Date TSDF Received Waste:	Not reported
TSDF EPA Facility Name:	Not reported
QTY Units:	Not reported
Transporter SEQ ID:	Not reported
Transporter-1 Date:	Not reported
Waste SEQ ID:	Not reported
Waste Type Code 2:	Not reported
Waste Type Code 3:	Not reported
Waste Type Code 4:	Not reported
Waste Type Code 5:	Not reported
Waste Type Code 6:	Not reported
Date Accepted:	Not reported
Manifest Discrepancy Type:	Not reported

CON EDISON SERVICE BOX: 217 (Continued) **S117985325**

Data Entry Number: Not reported
Was Load Rejected: NEW YORK, NY 10003
Reason Load Was Rejected: Not reported

Waste:
Manifest Year: Not reported
Waste Code: D008
Hand Code: Not reported
Quantity: 2,000.00 Pounds

DT633 **FEDERAL EXPRESS CORP** **RCRA NonGen / NLR** **1000446210**
South **CORNER OF WALKER & GRANITE** **RI MANIFEST** **NYD986904852**
1/8-1/4 **STATEN ISLAND, NY 10303**
0.180 mi.
953 ft. **Site 1 of 3 in cluster DT**

Actual:
28 ft.

Focus Map:
6

RCRA NonGen / NLR:
Date form received by agency: 01/01/2007
Facility name: FEDERAL EXPRESS CORP
Facility address: CORNER OF WALKER & GRANITE
STATEN ISLAND, NY 10303
EPA ID: NYD986904852
Contact: JOHN SULLIVAN
Contact address: CORNER OF WALKER & GRANITE
STATEN ISLAND, NY 10303
Contact country: US
Contact telephone: 718-720-0897
Contact email: Not reported
EPA Region: 02
Land type: Facility is not located on Indian land. Additional information is not known.
Classification: Non-Generator
Description: Handler: Non-Generators do not presently generate hazardous waste

Owner/Operator Summary:
Owner/operator name: FEDERAL EXPRESS CORP
Owner/operator address: NOT REQUIRED
NOT REQUIRED, WY 99999
Owner/operator country: US
Owner/operator telephone: 212-555-1212
Owner/operator email: Not reported
Owner/operator fax: Not reported
Owner/operator extension: Not reported
Legal status: Private
Owner/Operator Type: Operator
Owner/Op start date: Not reported
Owner/Op end date: Not reported

Owner/operator name: FEDERAL EXPRESS CORP
Owner/operator address: NOT REQUIRED
NOT REQUIRED, WY 99999
Owner/operator country: US
Owner/operator telephone: 212-555-1212
Owner/operator email: Not reported
Owner/operator fax: Not reported
Owner/operator extension: Not reported

FEDERAL EXPRESS CORP (Continued) **1000446210**

Legal status: Private
Owner/Operator Type: Owner
Owner/Op start date: Not reported
Owner/Op end date: Not reported

Handler Activities Summary:
U.S. importer of hazardous waste: No
Mixed waste (haz. and radioactive): No
Recycler of hazardous waste: No
Transporter of hazardous waste: No
Treater, storer or disposer of HW: No
Underground injection activity: No
On-site burner exemption: No
Furnace exemption: No
Used oil fuel burner: No
Used oil processor: No
User oil refiner: No
Used oil fuel marketer to burner: No
Used oil Specification marketer: No
Used oil transfer facility: No
Used oil transporter: No

Historical Generators:
Date form received by agency: 01/01/2006
Site name: FEDERAL EXPRESS CORP
Classification: Not a generator, verified

Date form received by agency: 06/21/1990
Site name: FEDERAL EXPRESS CORP
Classification: Not a generator, verified

Hazardous Waste Summary:

. Waste code: D001
. Waste name: IGNITABLE WASTE

Violation Status: No violations found

Evaluation Action Summary:
Evaluation date: 01/09/1992
Evaluation: COMPLIANCE EVALUATION INSPECTION ON-SITE
Area of violation: Not reported
Date achieved compliance: Not reported
Evaluation lead agency: State

RI MANIFEST:
EPA Id: NYD986904852
GEN Cert Date: 11/1/2002
Manifest Document Number: RIS0038084
Waste Description: OILY SOLIDS
TSDF Id: rid040098352
TSDF Name: Northland Environmental Inc.
Qty: 1600
WT/Vol Units: LBS
TSDF Date: Not reported
Transporter 2 Id: Not reported

FEDERAL EXPRESS CORP (Continued) **1000446210**

Item Number:	4236
Transporter 2 Name:	Not reported
Transporter Name 2:	Consolidated Recycling Technologies
Transporter EPAID:	n/a
Transporter Receipt Date:	11/1/2002
Number Of Containers:	Not reported
Container Type:	Not reported
Waste Code1:	NONE
Waste Code2:	Not reported
Waste Code3:	Not reported
Waste Code4:	Not reported
Waste Code5:	Not reported
Waste Code6:	Not reported
Fee Exempt Code:	Not reported
Comment:	Not reported
Transporter Name 2:	Not reported
Company Permit Number:	Not reported
Year:	Not reported
Quarter:	Not reported
Transporter Contact Name:	Not reported
Transporter Contact Email:	Not reported
Filing Date:	Not reported
Total Fee:	Not reported
Billing Name:	Not reported
Paid Date:	Not reported
Paid Time:	Not reported
Facility Receipt Date:	Not reported
Fee:	Not reported
Manifest Created Date:	Not reported
Manifest Updated Date:	Not reported

RI MANIFEST:

Transporter Receipt Date:	11/1/2002
Number Of Containers:	Not reported
Container Type:	Not reported
Waste Code1:	NONE
Waste Code2:	Not reported
Waste Code3:	Not reported
Waste Code4:	Not reported
Waste Code5:	Not reported
Waste Code6:	Not reported
Comment:	Not reported
Fee Exempt Code:	Not reported
TSDF Name:	Northland Environmental Inc.
TSDF Id:	rid040098352
Transporter Name 2:	Not reported
Company Permit Number:	Not reported
Year:	Not reported
EPA ID:	NYD986904852
Manifest Docket Number:	RIS0038084
Quarter:	Not reported
Waste Description:	OILY SOLIDS
Transporter Contact Name:	Not reported
Quantity:	1600
Transporter Contact Email:	Not reported
WT/Vol Units:	LBS
Filing Date:	Not reported
Total Fee:	Not reported

FEDERAL EXPRESS CORP (Continued) **1000446210**

Item Number:	4236
Transporter Name:	Consolidated Recycling Technologies
Billing Name:	Not reported
Transporter EPA ID:	n/a
Date Paid:	Not reported
Time Paid:	Not reported
GEN Cert Date:	11/1/2002
Facility Receipt Date:	Not reported
Fee:	Not reported
Transporter 2 Receipt Date:	Not reported
Manifest Created Date:	Not reported
TSDF Receipt Date:	Not reported
Transporter 2 ID:	Not reported
Manifest Updated Date:	Not reported
Transporter Receipt Date:	11/1/2002
Number Of Containers:	Not reported
Container Type:	Not reported
Waste Code1:	NONE
Waste Code2:	Not reported
Waste Code3:	Not reported
Waste Code4:	Not reported
Waste Code5:	Not reported
Waste Code6:	Not reported
Comment:	Not reported
Fee Exempt Code:	Not reported
TSDF Name:	Northland Environmental Inc.
TSDF Id:	rid040098352
Transporter Name 2:	Not reported
Company Permit Number:	Not reported
Year:	Not reported
EPA ID:	NYD986904852
Manifest Docket Number:	RIS0038084
Quarter:	Not reported
Waste Description:	OILY SOLIDS
Transporter Contact Name:	Not reported
Quantity:	1600
Transporter Contact Email:	Not reported
WT/Vol Units:	LBS
Filing Date:	Not reported
Total Fee:	Not reported
Item Number:	4236
Transporter Name:	Consolidated Recycling Technologies
Billing Name:	Not reported
Transporter EPA ID:	n/a
Date Paid:	Not reported
Time Paid:	Not reported
GEN Cert Date:	11/1/2002
Facility Receipt Date:	Not reported
Fee:	Not reported
Transporter 2 Receipt Date:	Not reported
Manifest Created Date:	Not reported
TSDF Receipt Date:	Not reported
Transporter 2 ID:	Not reported
Manifest Updated Date:	Not reported

DU634 **A & A LANDFILL** **NY SHWS** **S105972452**
SW **SOUTH AVENUE** **N/A**
1/8-1/4 **STATEN ISLAND, NY 10305**
0.185 mi.
975 ft. **Site 1 of 2 in cluster DU**

Actual:
21 ft.

Focus Map:
5

SHWS:

Name:	A & A LANDFILL
Address:	SOUTH AVENUE
City,State,Zip:	STATEN ISLAND, NY 10305
Program:	HW
Site Code:	58385
Classification:	N
Region:	2
Acres:	40
HW Code:	243011
Record Add:	11/18/1999
Record Upd:	12/16/2003
Updated By:	kstang
Site Description:	The subject parcel is approximately 40 acres in area (13 acres leased by A & A Land Development and approximately 27 acres owned by Staten Island Arlington Inc., a wholly owned subsidiary of CSX Transportation Inc.). Filling operations were to be performed using soil, stones, slag, concrete, clean earth, ash, and rock, in order to raise the base grade from approximately 35 to 40 ft. above mean sea level. Operations ceased in September, 1988 following allegations of the disposal of hazardous waste. Criminal investigations by the FBI, USEPA, and NYCDEP have been ongoing since August of 1988. The operators of the landfill were convicted on fraud and racketeering charges in September 1990. A State Superfund Phase II investigation has been completed. Analytical results did not indicate disposal of hazardous wastes. Asbestos and medical wastes were disposed in the fill along with C&D materials and garbage. The site did not qualify for addition to the Registry of Inactive Hazardous Disposal Sites
Env Problem:	Not reported
Health Problem:	Not reported
Dump:	Not reported
Structure:	Not reported
Lagoon:	Not reported
Landfill:	Not reported
Pond:	Not reported
Disp Start:	Not reported
Disp Term:	Not reported
Lat/Long:	Not reported
Dell:	Not reported
Record Add:	Not reported
Record Upd:	Not reported
Updated By:	Not reported
Own Op:	Disp. Owner
Sub Type:	NNN
Owner Name:	Not reported
Owner Company:	KENNETH I. WILPON / AGENT ASSOCIATES
Owner Address:	Not reported
Owner Addr2:	Not reported
Owner City,St,Zip:	ZZ
Owner Country:	United States of America
Own Op:	Owner
Sub Type:	E
Owner Name:	Not reported

A & A LANDFILL (Continued) **S105972452**

Owner Company:	KENNETH I. WILPON / AGENT ASSOCIATES
Owner Address:	1101 VICTORY BLVD.
Owner Addr2:	Not reported
Owner City,St,Zip:	STATEN ISLAND, NY 10301
Owner Country:	United States of America
Own Op:	On-Site Operator
Sub Type:	E
Owner Name:	Not reported
Owner Company:	A&A Land Development Corporation
Owner Address:	P.O. BOX 201
Owner Addr2:	Not reported
Owner City,St,Zip:	STATEN ISLAND, NY 10305
Owner Country:	United States of America
Own Op:	Owner
Sub Type:	NNN
Owner Name:	Not reported
Owner Company:	Kenneth I. Wilpon
Owner Address:	1101 Victory Boulevard
Owner Addr2:	Not reported
Owner City,St,Zip:	Staten Island, NY 10301
Owner Country:	United States of America
HW Code:	Not reported
Waste Type:	Not reported
Waste Quantity:	Not reported
Waste Code:	Not reported
Crossref ID:	Not reported
Cross Ref Type Code:	Not reported
Cross Ref Type:	Not reported
Record Added Date:	Not reported
Record Updated:	Not reported
Updated By:	Not reported

DU635 **A & A LANDFILL** **SEMS-ARCHIVE** **1003864456**
SW **SOUTH AVE** **NYD986959633**
1/8-1/4 **STATEN ISLAND, NY 10305**
0.185 mi.
975 ft. **Site 2 of 2 in cluster DU**

Actual:
21 ft.

Focus Map:
5

SEMS Archive:

Site ID:	0203498
EPA ID:	NYD986959633
Cong District:	14
FIPS Code:	36085
FF:	N
NPL:	Not on the NPL
Non NPL Status:	NFRAP-Site does not qualify for the NPL based on existing information

SEMS Archive Detail:

Region:	02
Site ID:	0203498
EPA ID:	NYD986959633
Site Name:	A & A LANDFILL
NPL:	N
FF:	N
OU:	00
Action Code:	SI
Action Name:	SI
SEQ:	1

A & A LANDFILL (Continued) **1003864456**

Start Date:	1991-02-01 05:00:00
Finish Date:	1991-06-24 04:00:00
Qual:	N
Current Action Lead:	St Perf
Region:	02
Site ID:	0203498
EPA ID:	NYD986959633
Site Name:	A & A LANDFILL
NPL:	N
FF:	N
OU:	00
Action Code:	VS
Action Name:	ARCH SITE
SEQ:	1
Start Date:	Not reported
Finish Date:	1994-09-30 04:00:00
Qual:	Not reported
Current Action Lead:	EPA Perf In-Hse
Region:	02
Site ID:	0203498
EPA ID:	NYD986959633
Site Name:	A & A LANDFILL
NPL:	N
FF:	N
OU:	00
Action Code:	DS
Action Name:	DISCVRY
SEQ:	1
Start Date:	1990-09-18 04:00:00
Finish Date:	1990-09-18 04:00:00
Qual:	Not reported
Current Action Lead:	St Perf
Region:	02
Site ID:	0203498
EPA ID:	NYD986959633
Site Name:	A & A LANDFILL
NPL:	N
FF:	N
OU:	00
Action Code:	PA
Action Name:	PA
SEQ:	1
Start Date:	1991-02-01 05:00:00
Finish Date:	1991-06-24 04:00:00
Qual:	L
Current Action Lead:	St Perf

DO636 **MARITIME LAUNDRY & LINEN** **NY DRYCLEANERS** **S110247229**
NNW **2581 RICHMOND TERRACE** **N/A**
1/8-1/4 **STN. ISLAND, NY 10303**
0.185 mi.
978 ft. **Site 4 of 5 in cluster DO**

Actual:
12 ft.

Focus Map:
6

DRYCLEANERS:

Name:	MARITIME LAUNDRY & LINEN
Address:	2581 RICHMOND TERRACE
City,State,Zip:	STN. ISLAND, NY 10303
Facility ID:	2-6401-00192
Phone Number:	NOT LISTED
Region:	Not reported
Registration Effective Date:	N/A
Inspection Date:	08APR16
Install Date:	Not reported
Drop Shop:	Y
Shutdown:	Not reported
Alternate Solvent:	Not reported
Current Business:	Not reported

DO637 **A1C INC.** **NY AST** **A100298600**
NNW **2581 RICHMOND TERRACE** **N/A**
1/8-1/4 **STATEN ISLAND, NY 10303**
0.185 mi.
978 ft. **Site 5 of 5 in cluster DO**

Actual:
12 ft.

Focus Map:
6

AST:

Name:	A1C INC.
Address:	2581 RICHMOND TERRACE
City,State,Zip:	STATEN ISLAND, NY 10303
Region:	STATE
DEC Region:	2
Site Status:	Active
Facility Id:	2-610317
Program Type:	PBS
UTM X:	572135.72760
UTM Y:	4498883.93086
Expiration Date:	08/31/2011
Site Type:	Apartment Building/Office Building

Affiliation Records:

Site Id:	369578
Affiliation Type:	Facility Owner
Company Name:	SAM METERIAL
Contact Type:	MANAGER
Contact Name:	SAM METERIAL
Address1:	1527 LONG MEADOW
Address2:	Not reported
City:	MOUNTAINSIDE
State:	NJ
Zip Code:	07092
Country Code:	001
Phone:	(908) 436-7695
EMail:	Not reported
Fax Number:	Not reported
Modified By:	NRLOMBAR
Date Last Modified:	2006-08-31

Site Id:	369578

A1C INC. (Continued) **A100298600**

Affiliation Type:	Mail Contact
Company Name:	A1C INC.
Contact Type:	Not reported
Contact Name:	SAM METERIAL
Address1:	2581 RICHMOND TERRACE
Address2:	Not reported
City:	STATEN ISLAND
State:	NY
Zip Code:	10303
Country Code:	001
Phone:	(718) 815-7982
EMail:	Not reported
Fax Number:	Not reported
Modified By:	NRLOMBAR
Date Last Modified:	2006-08-31

Site Id:	369578
Affiliation Type:	Facility Operator
Company Name:	A1C INC.
Contact Type:	Not reported
Contact Name:	SAM METERIAL
Address1:	Not reported
Address2:	Not reported
City:	Not reported
State:	NN
Zip Code:	Not reported
Country Code:	001
Phone:	(718) 448-1402
EMail:	Not reported
Fax Number:	Not reported
Modified By:	NRLOMBAR
Date Last Modified:	2006-08-31

Site Id:	369578
Affiliation Type:	Emergency Contact
Company Name:	SAM METERIAL
Contact Type:	Not reported
Contact Name:	SAM METERIAL
Address1:	Not reported
Address2:	Not reported
City:	Not reported
State:	NN
Zip Code:	Not reported
Country Code:	001
Phone:	(718) 815-7982
EMail:	Not reported
Fax Number:	Not reported
Modified By:	NRLOMBAR
Date Last Modified:	2006-08-31

Tank Info:

Tank Number:	1
Tank Id:	213345
Material Code:	0022
Common Name of Substance:	Waste Oil/Used Oil

A1C INC. (Continued) **A100298600**

Equipment Records:

C00 - Pipe Location - No Piping
F00 - Pipe External Protection - None
A00 - Tank Internal Protection - None
B01 - Tank External Protection - Painted/Asphalt Coating
I01 - Overfill - Float Vent Valve
E00 - Piping Secondary Containment - None
H00 - Tank Leak Detection - None
K01 - Spill Prevention - Catch Basin
D00 - Pipe Type - No Piping
G01 - Tank Secondary Containment - Diking (Aboveground)
L00 - Piping Leak Detection - None
J02 - Dispenser - Suction Dispenser

Tank Location:	Aboveground - on saddles, legs, racks, etc.... Tank bottom is elevated above grade or tank pad, allowing visual inspection.
Tank Type:	Steel/Carbon Steel/Iron
Tank Status:	In Service
Pipe Model:	Not reported
Install Date:	08/18/2006
Capacity Gallons:	200
Tightness Test Method:	NN
Date Test:	Not reported
Next Test Date:	Not reported
Date Tank Closed:	Not reported
Register:	True
Modified By:	NRLOMBAR
Last Modified:	04/14/2017
Material Name:	waste oil/used oil

DV638 **K.LABELLA CORP SUPINO SCRAP &METALS** **NY SWF/LF** **S122985491**
NNW **2604 RICHMOND TERRACE** **N/A**
1/8-1/4 **RICHMOND, NY 10303**
0.186 mi.
980 ft. **Site 1 of 4 in cluster DV**

Actual:
9 ft.

Focus Map:
6

SWF/LF:

Name:	K.LABELLA CORP SUPINO SCRAP &METALS
Address:	2604 RICHMOND TERRACE
City,State,Zip:	RICHMOND, NY 10303
Flag:	ACTIVE
Region Code:	2
Phone Number:	7184471500
Owner Name:	KENNETH LABELLA
Owner Type:	Private
Owner Address:	same
Owner Addr2:	Not reported
Owner City,St,Zip:	Not reported
Owner Email:	klab54893@a0l.com
Owner Phone:	Not reported
Contact Name:	Not reported
Contact Address:	Not reported
Contact Addr2:	Not reported
Contact City,St,Zip:	Not reported
Contact Email:	Not reported
Contact Phone:	Not reported
Activity Desc:	Other
Activity Number:	[2]

K.LABELLA CORP SUPINO SCRAP &METALS (Continued) **S122985491**

Active:	Yes
East Coordinate:	572048
North Coordinate:	4498824
Accuracy Code:	1 - No accuracy stated
Regulatory Status:	Not reported
Waste Type:	Not reported
Authorization #:	Not reported
Authorization Date:	Not reported
Expiration Date:	Not reported
Operator Name:	Not reported
Operator Type:	Not reported
Laste Date:	Not reported

DV639 **STANDARD T CHEMICAL** **SEMS-ARCHIVE** **1000310308**
NNW **2600 RICHMOND TER** **CORRACTS** **NYD001601327**
1/8-1/4 **STATEN ISLAND, NY 10303** **RCRA NonGen / NLR**
0.187 mi. **FINDS**
985 ft. **Site 2 of 4 in cluster DV** **ECHO**

Actual:
9 ft.

Focus Map:
6

SEMS Archive:

Site ID:	0203353
EPA ID:	NYD001601327
Cong District:	14
FIPS Code:	36085
FF:	N
NPL:	Not on the NPL
Non NPL Status:	NFRAP-Site does not qualify for the NPL based on existing information

SEMS Archive Detail:

Region:	02
Site ID:	0203353
EPA ID:	NYD001601327
Site Name:	STANDARD T CHEMICAL
NPL:	N
FF:	N
OU:	00
Action Code:	DS
Action Name:	DISCVRY
SEQ:	1
Start Date:	1990-08-24 04:00:00
Finish Date:	1990-08-24 04:00:00
Qual:	Not reported
Current Action Lead:	EPA Perf

Region:	02
Site ID:	0203353
EPA ID:	NYD001601327
Site Name:	STANDARD T CHEMICAL
NPL:	N
FF:	N
OU:	00
Action Code:	VS
Action Name:	ARCH SITE
SEQ:	1
Start Date:	Not reported
Finish Date:	1997-01-31 05:00:00
Qual:	Not reported
Current Action Lead:	EPA Perf In-Hse

STANDARD T CHEMICAL (Continued) **1000310308**

Region:	02
Site ID:	0203353
EPA ID:	NYD001601327
Site Name:	STANDARD T CHEMICAL
NPL:	N
FF:	N
OU:	00
Action Code:	PA
Action Name:	PA
SEQ:	1
Start Date:	1991-07-01 04:00:00
Finish Date:	1991-09-25 04:00:00
Qual:	N
Current Action Lead:	EPA Perf

CORRACTS:

EPA ID:	NYD001601327
EPA Region:	02
Area Name:	SITEWIDE
Actual Date:	19940926
Action:	CA050 - RFA Completed
NAICS Code(s):	32551 325211 325998 Paint and Coating Manufacturing Plastics Material and Resin Manufacturing All Other Miscellaneous Chemical Product and Preparation Manufacturing
Original schedule date:	Not reported
Schedule end date:	Not reported

EPA ID:	NYD001601327
EPA Region:	02
Area Name:	SITEWIDE
Actual Date:	19931019
Action:	CA075LO - CA Prioritization, Facility or area was assigned a low corrective action priority
NAICS Code(s):	32551 325211 325998 Paint and Coating Manufacturing Plastics Material and Resin Manufacturing All Other Miscellaneous Chemical Product and Preparation Manufacturing
Original schedule date:	Not reported
Schedule end date:	Not reported

RCRA NonGen / NLR:

Date form received by agency:	01/01/2007
Facility name:	STANDARD T CHEMICAL
Facility address:	2600 RICHMOND TER STATEN ISLAND, NY 10303
EPA ID:	NYD001601327
Mailing address:	RICHMOND TER STATEN ISLAND, NY 10303
Contact:	NORMAN MECHANIC
Contact address:	RICHMOND TER STATEN ISLAND, NY 10303
Contact country:	US
Contact telephone:	212-442-5300
Contact email:	Not reported

STANDARD T CHEMICAL (Continued) **1000310308**

EPA Region: 02
Classification: Non-Generator
Description: Handler: Non-Generators do not presently generate hazardous waste

Owner/Operator Summary:
Owner/operator name: STANDARD T CHEMICAL CO INC
Owner/operator address: 2600 RICHMOND TER
STATEN ISLAND, NY 10303
Owner/operator country: US
Owner/operator telephone: 212-442-5300
Owner/operator email: Not reported
Owner/operator fax: Not reported
Owner/operator extension: Not reported
Legal status: Private
Owner/Operator Type: Owner
Owner/Op start date: Not reported
Owner/Op end date: Not reported

Owner/operator name: STANDARD T CHEMICAL CO INC
Owner/operator address: 2600 RICHMOND TER
OPERCITY, NY 99999
Owner/operator country: US
Owner/operator telephone: 212-442-5300
Owner/operator email: Not reported
Owner/operator fax: Not reported
Owner/operator extension: Not reported
Legal status: Private
Owner/Operator Type: Operator
Owner/Op start date: Not reported
Owner/Op end date: Not reported

Handler Activities Summary:
U.S. importer of hazardous waste: No
Mixed waste (haz. and radioactive): No
Recycler of hazardous waste: No
Transporter of hazardous waste: No
Treater, storer or disposer of HW: Yes
Underground injection activity: No
On-site burner exemption: No
Furnace exemption: No
Used oil fuel burner: No
Used oil processor: No
User oil refiner: No
Used oil fuel marketer to burner: No
Used oil Specification marketer: No
Used oil transfer facility: No
Used oil transporter: No

Historical Generators:
Date form received by agency: 01/01/2006
Site name: STANDARD T CHEMICAL
Classification: Not a generator, verified

Date form received by agency: 12/31/1980
Site name: STANDARD T CHEMICAL
Classification: Unverified

STANDARD T CHEMICAL (Continued) **1000310308**

Date form received by agency: 11/19/1980
Site name: STANDARD T CHEMICAL
Classification: Not a generator, verified

Date form received by agency: 08/13/1980
Site name: STANDARD T CHEMICAL
Classification: Unverified

Hazardous Waste Summary:

. Waste code: D000
. Waste name: Not Defined

. Waste code: D001
. Waste name: IGNITABLE WASTE

. Waste code: D004
. Waste name: ARSENIC

. Waste code: D005
. Waste name: BARIUM

. Waste code: D006
. Waste name: CADMIUM

. Waste code: D007
. Waste name: CHROMIUM

. Waste code: D008
. Waste name: LEAD

Corrective Action Summary:
Event date: 10/19/1993
Event: CA PRIORITIZATION-LOW CA PRIORITY

Event date: 09/26/1994
Event: RFA COMPLETED

Violation Status: No violations found

FINDS:

Registry ID: 110004335559

Environmental Interest/Information System
RCRAInfo is a national information system that supports the Resource Conservation and Recovery Act (RCRA) program through the tracking of events and activities related to facilities that generate, transport, and treat, store, or dispose of hazardous waste. RCRAInfo allows RCRA program staff to track the notification, permit, compliance, and corrective action activities required under RCRA.

STANDARD T CHEMICAL (Continued) **1000310308**

Click this hyperlink while viewing on your computer to access additional FINDS: detail in the EDR Site Report.

ECHO:
Envid: 1000310308
Registry ID: 110004335559
DFR URL: http://echo.epa.gov/detailed-facility-report?fid=110004335559

DT640 **PLATINUM AUTO COLLISION** **RCRA NonGen / NLR** **1023679293**
South **214 GRANITE AVE** **NYR000232710**
1/8-1/4 **STATEN ISLAND, NY 10303**
0.187 mi.
987 ft. **Site 2 of 3 in cluster DT**

Actual:
29 ft.

Focus Map:
6

RCRA NonGen / NLR:
Date form received by agency: 08/14/2018
Facility name: PLATINUM AUTO COLLISION
Facility address: 214 GRANITE AVE
STATEN ISLAND, NY 10303
EPA ID: NYR000232710
Mailing address: GRANITE AVE
STATEN ISLAND, NY 10303
Contact: TONY D CATALANO
Contact address: Not reported
Not reported
Contact country: Not reported
Contact telephone: 718-720-3333
Contact email: PLATINUMAUTOCOLLISION@GMAIL.COM
EPA Region: 02
Land type: Private
Classification: Non-Generator
Description: Handler: Non-Generators do not presently generate hazardous waste

Owner/Operator Summary:
Owner/operator name: TONY CATALANO
Owner/operator address: Not reported
Not reported
Owner/operator country: Not reported
Owner/operator telephone: Not reported
Owner/operator email: Not reported
Owner/operator fax: Not reported
Owner/operator extension: Not reported
Legal status: Private
Owner/Operator Type: Operator
Owner/Op start date: 01/01/2013
Owner/Op end date: Not reported

Owner/operator name: KENNETH SAVOIA
Owner/operator address: RARITAN AVE
STATEN ISLAND, NY 10305
Owner/operator country: US
Owner/operator telephone: 718-720-3333
Owner/operator email: Not reported
Owner/operator fax: Not reported
Owner/operator extension: Not reported
Legal status: Private

PLATINUM AUTO COLLISION (Continued) **1023679293**

Owner/Operator Type: Owner
Owner/Op start date: 01/01/2009
Owner/Op end date: Not reported

Handler Activities Summary:
U.S. importer of hazardous waste: No
Mixed waste (haz. and radioactive): No
Recycler of hazardous waste: No
Transporter of hazardous waste: No
Treater, storer or disposer of HW: No
Underground injection activity: No
On-site burner exemption: No
Furnace exemption: No
Used oil fuel burner: No
Used oil processor: No
User oil refiner: No
Used oil fuel marketer to burner: No
Used oil Specification marketer: No
Used oil transfer facility: No
Used oil transporter: No

Historical Generators:
Date form received by agency: 07/24/2017
Site name: PLATINUM AUTO COLLISION
Classification: Conditionally Exempt Small Quantity Generator

Hazardous Waste Summary:

. Waste code: D001
. Waste name: IGNITABLE WASTE

Violation Status: No violations found

Evaluation Action Summary:
Evaluation date: 11/05/2018
Evaluation: COMPLIANCE EVALUATION INSPECTION ON-SITE
Area of violation: Not reported
Date achieved compliance: Not reported
Evaluation lead agency: State

DT641 **PLATINUM AUTO COLLISION** **NY MANIFEST** **S121133089**
South **214 GRANITE AVE** **N/A**
1/8-1/4 **STATEN ISLAND, NY 10303**
0.187 mi.
987 ft. **Site 3 of 3 in cluster DT**

Actual:
29 ft.

Focus Map:
6

NY MANIFEST:
Name: PLATINUM AUTO COLLISION
Address: 214 GRANITE AVE
City,State,Zip: STATEN ISLAND, NY 10303
Country: USA
EPA ID: NYR000232710
Facility Status: Not reported
Location Address 1: 214 GRANITE AVE
Code: BP
Location Address 2: Not reported
Total Tanks: Not reported

PLATINUM AUTO COLLISION (Continued) **S121133089**

Location City:	STATEN ISLAND
Location State:	NY
Location Zip:	10303
Location Zip 4:	Not reported

NY MANIFEST:

EPAID:	NYR000232710
Mailing Name:	PLATINUM AUTO COLLISION
Mailing Contact:	PLATINUM AUTO COLLISION
Mailing Address 1:	214 GRANITE AVE
Mailing Address 2:	Not reported
Mailing City:	STATEN ISLAND
Mailing State:	NY
Mailing Zip:	10303
Mailing Zip 4:	Not reported
Mailing Country:	USA
Mailing Phone:	Not reported

NY MANIFEST:

Document ID:	Not reported
Manifest Status:	Not reported
seq:	Not reported
Year:	2017
Trans1 State ID:	NYR000157644
Trans2 State ID:	Not reported
Generator Ship Date:	08/01/2017
Trans1 Recv Date:	08/01/2017
Trans2 Recv Date:	Not reported
TSD Site Recv Date:	08/07/2017
Part A Recv Date:	Not reported
Part B Recv Date:	Not reported
Generator EPA ID:	NYR000232710
Trans1 EPA ID:	Not reported
Trans2 EPA ID:	Not reported
TSDF ID 1:	NJD002200046
TSDF ID 2:	Not reported
Manifest Tracking Number:	010525955JJK
Import Indicator:	N
Export Indicator:	N
Discr Quantity Indicator:	N
Discr Type Indicator:	N
Discr Residue Indicator:	N
Discr Partial Reject Indicator:	N
Discr Full Reject Indicator:	N
Manifest Ref Number:	Not reported
Alt Facility RCRA ID:	Not reported
Alt Facility Sign Date:	Not reported
MGMT Method Type Code:	H061
Waste Code:	Not reported
Waste Code:	Not reported
Waste Code:	Not reported
Waste Code:	Not reported
Waste Code:	Not reported
Waste Code:	Not reported
Quantity:	220
Units:	G - Gallons (liquids only)* (8.3 pounds)
Number of Containers:	4

PLATINUM AUTO COLLISION (Continued) **S121133089**

Container Type:	DM - Metal drums, barrels
Handling Method:	B Incineration, heat recovery, burning.
Specific Gravity:	1
Waste Code:	D001
Waste Code 1_2:	D035
Waste Code 1_3:	F003
Waste Code 1_4:	F005
Waste Code 1_5:	Not reported
Waste Code 1_6:	Not reported

Click this hyperlink while viewing on your computer to access additional NY MANIFEST: detail in the EDR Site Report.

---

642 **NYC DEPT OF EDUCATION - HS FOR LEADERSHIP PUBLIC S** **RCRA-SQG** **1016455658**
SSE **90 TRINITY PL** **FINDS** **NYR000207639**
1/8-1/4 **STATEN ISLAND, NY 10301** **ECHO**
0.188 mi.
991 ft.

Actual:
30 ft.

Focus Map:
7

RCRA-SQG:

Date form received by agency:	01/16/2014
Facility name:	NYC DEPT OF EDUCATION - HS FOR LEADERSHIP PUBLIC SERVICES
Facility address:	90 TRINITY PL STATEN ISLAND, NY 10301
EPA ID:	NYR000207639
Mailing address:	VERNON BLVD 3RD FL LONG ISLAND CITY, NY 11101
Contact:	BERNARD P ORLAN
Contact address:	VERNON BLVD 3RD FL LONG ISLAND CITY, NY 11101
Contact country:	US
Contact telephone:	718-361-3808
Contact email:	BORLAN@SCHOOLS.NYC.GOV
EPA Region:	02
Classification:	Small Small Quantity Generator
Description:	Handler: generates more than 100 and less than 1000 kg of hazardous waste during any calendar month and accumulates less than 6000 kg of hazardous waste at any time; or generates 100 kg or less of hazardous waste during any calendar month, and accumulates more than 1000 kg of hazardous waste at any time

Owner/Operator Summary:

Owner/operator name:	NYC DOE
Owner/operator address:	VERNON BLVD LONG ISLAND CITY, NY 11101
Owner/operator country:	US
Owner/operator telephone:	718-361-3808
Owner/operator email:	Not reported
Owner/operator fax:	Not reported
Owner/operator extension:	Not reported
Legal status:	Municipal
Owner/Operator Type:	Owner
Owner/Op start date:	09/01/1960
Owner/Op end date:	Not reported

Owner/operator name:	NYC DOE

NYC DEPT OF EDUCATION - HS FOR LEADERSHIP PUBLIC SERVICES (Continued) **1016455658**

Owner/operator address: Not reported
Not reported
Owner/operator country: US
Owner/operator telephone: Not reported
Owner/operator email: Not reported
Owner/operator fax: Not reported
Owner/operator extension: Not reported
Legal status: Municipal
Owner/Operator Type: Operator
Owner/Op start date: 09/01/1960
Owner/Op end date: Not reported

Handler Activities Summary:
U.S. importer of hazardous waste: No
Mixed waste (haz. and radioactive): No
Recycler of hazardous waste: No
Transporter of hazardous waste: No
Treater, storer or disposer of HW: No
Underground injection activity: No
On-site burner exemption: No
Furnace exemption: No
Used oil fuel burner: No
Used oil processor: No
User oil refiner: No
Used oil fuel marketer to burner: No
Used oil Specification marketer: No
Used oil transfer facility: No
Used oil transporter: No

Hazardous Waste Summary:

. Waste code: B002
. Waste name: Petroleum oil or other liquid containing 50 ppm or greater of PCBs, but less than 500 ppm PCBs. This includes oil from electrical equipment whose PCB concentration is unknown, except for circuit breakers, reclosers and cable.

. Waste code: B007
. Waste name: Other PCB wastes, including contaminated soil, solids, sludges, clothing, rags and dredge material.

. Waste code: D001
. Waste name: IGNITABLE WASTE

. Waste code: D002
. Waste name: CORROSIVE WASTE

. Waste code: F002
. Waste name: THE FOLLOWING SPENT HALOGENATED SOLVENTS: TETRACHLOROETHYLENE, METHYLENE CHLORIDE, TRICHLOROETHYLENE, 1,1,1-TRICHLOROETHANE, CHLOROBENZENE, 1,1,2-TRICHLORO-1,2,2-TRIFLUOROETHANE, ORTHO-DICHLOROBENZENE, TRICHLOROFLUOROMETHANE, AND 1,1,2, TRICHLOROETHANE; ALL SPENT SOLVENT MIXTURES/BLENDS CONTAINING, BEFORE USE, A TOTAL OF TEN PERCENT OR MORE (BY VOLUME) OF ONE OR MORE OF THE ABOVE HALOGENATED SOLVENTS OR THOSE SOLVENTS LISTED IN F001, F004, AND F005; AND STILL BOTTOMS FROM THE RECOVERY OF THESE SPENT SOLVENTS AND

NYC DEPT OF EDUCATION - HS FOR LEADERSHIP PUBLIC SERVICES (Continued) **1016455658**

SPENT SOLVENT MIXTURES.

. Waste code: F003
. Waste name: THE FOLLOWING SPENT NONHALOGENATED SOLVENTS: XYLENE, ACETONE, ETHYL ACETATE, ETHYL BENZENE, ETHYL ETHER, METHYL ISOBUTYL KETONE, N-BUTYL ALCOHOL, CYCLOHEXANONE, AND METHANOL; ALL SPENT SOLVENT MIXTURES/BLENDS CONTAINING, BEFORE USE, ONLY THE ABOVE SPENT NONHALOGENATED SOLVENTS; AND ALL SPENT SOLVENT MIXTURES/BLENDS CONTAINING, BEFORE USE, ONE OR MORE OF THE ABOVE NONHALOGENATED SOLVENTS, AND A TOTAL OF TEN PERCENT OR MORE (BY VOLUME) OF ONE OR MORE OF THOSE SOLVENTS LISTED IN F001, F002, F004, AND F005; AND STILL BOTTOMS FROM THE RECOVERY OF THESE SPENT SOLVENTS AND SPENT SOLVENT MIXTURES.

Violation Status: No violations found

FINDS:

Registry ID: 110058879860

Environmental Interest/Information System
RCRAInfo is a national information system that supports the Resource Conservation and Recovery Act (RCRA) program through the tracking of events and activities related to facilities that generate, transport, and treat, store, or dispose of hazardous waste. RCRAInfo allows RCRA program staff to track the notification, permit, compliance, and corrective action activities required under RCRA.

Click this hyperlink while viewing on your computer to access additional FINDS: detail in the EDR Site Report.

ECHO:
Envid: 1016455658
Registry ID: 110058879860
DFR URL: http://echo.epa.gov/detailed-facility-report?fid=110058879860

DS643 **CON EDISON SERVICE BOX: 220** **NJ MANIFEST** **S117985326**
South **205 PORT RICHMOND AVE** **N/A**
1/8-1/4 **STATEN ISLAND, NY 10302**
0.188 mi.
994 ft. **Site 3 of 5 in cluster DS**

Actual:
37 ft.

Focus Map:
7

NJ MANIFEST:
EPA Id: NYP004257226
Mail Address: IRVING PL, RM 828
Mail City/State/Zip: NEW YORK, NY 10003
Facility Phone: Not reported
Emergency Phone: Not reported
Contact: CLARENCE BLANTON
Comments: Not reported
SIC Code: Not reported
County: NY085
Municipal: Not reported
Previous EPA Id: Not reported
Gen Flag: Not reported
Trans Flag: Not reported
TSDF Flag: Not reported

CON EDISON SERVICE BOX: 220 (Continued) **S117985326**

Name Change:	Not reported
Date Change:	Not reported

Manifest:

Manifest Number:	009209762JJK
EPA ID:	NYP004257226
Date Shipped:	7/6/2012
TSDF EPA ID:	NJD002200046
Transporter EPA ID:	NJ0000027193
Transporter 2 EPA ID:	Not reported
Transporter 3 EPA ID:	Not reported
Transporter 4 EPA ID:	Not reported
Transporter 5 EPA ID:	Not reported
Transporter 6 EPA ID:	Not reported
Transporter 7 EPA ID:	Not reported
Transporter 8 EPA ID:	Not reported
Transporter 9 EPA ID:	Not reported
Transporter 10 EPA ID:	Not reported
Date Trans1 Transported Waste:	Not reported
Date Trans2 Transported Waste:	Not reported
Date Trans3 Transported Waste:	Not reported
Date Trans4 Transported Waste:	Not reported
Date Trans5 Transported Waste:	Not reported
Date Trans6 Transported Waste:	Not reported
Date Trans7 Transported Waste:	Not reported
Date Trans8 Transported Waste:	Not reported
Date Trans9 Transported Waste:	Not reported
Date Trans10 Transported Waste:	Not reported
Date TSDF Received Waste:	Not reported
TSDF EPA Facility Name:	Not reported
QTY Units:	Not reported
Transporter SEQ ID:	Not reported
Transporter-1 Date:	Not reported
Waste SEQ ID:	Not reported
Waste Type Code 2:	Not reported
Waste Type Code 3:	Not reported
Waste Type Code 4:	Not reported
Waste Type Code 5:	Not reported
Waste Type Code 6:	Not reported
Date Accepted:	Not reported
Manifest Discrepancy Type:	Not reported
Data Entry Number:	Not reported
Was Load Rejected:	NEW YORK, NY 10003
Reason Load Was Rejected:	Not reported

Waste:

Manifest Year:	Not reported
Waste Code:	D008
Hand Code:	Not reported
Quantity:	2,000.00 Pounds

DS644 **CON EDISON SERVICE BOX: 220** **RCRA NonGen / NLR** **1016142993**
South **205 PORT RICHMOND AVE** **FINDS** **NYP004257226**
1/8-1/4 **STATEN ISLAND, NY 10302** **ECHO**
0.188 mi. **NY MANIFEST**
994 ft. **Site 4 of 5 in cluster DS**

Actual:
37 ft.

Focus Map:
7

RCRA NonGen / NLR:
Date form received by agency: 07/28/2017
Facility name: CON EDISON SERVICE BOX: 220
Facility address: 205 PORT RICHMOND AVE
STATEN ISLAND, NY 10302
EPA ID: NYP004257226
Mailing address: IRVING PL, RM 828
NEW YORK, NY 10003
Contact: CLARENCE BLANTON
Contact address: Not reported
Not reported
Contact country: Not reported
Contact telephone: 718-390-6207
Contact email: Not reported
EPA Region: 02
Classification: Non-Generator
Description: Handler: Non-Generators do not presently generate hazardous waste

Handler Activities Summary:
U.S. importer of hazardous waste: No
Mixed waste (haz. and radioactive): No
Recycler of hazardous waste: No
Transporter of hazardous waste: No
Treater, storer or disposer of HW: No
Underground injection activity: No
On-site burner exemption: No
Furnace exemption: No
Used oil fuel burner: No
Used oil processor: No
User oil refiner: No
Used oil fuel marketer to burner: No
Used oil Specification marketer: No
Used oil transfer facility: No
Used oil transporter: No

Historical Generators:
Date form received by agency: 07/06/2012
Site name: CON EDISON SERVICE BOX: 220
Classification: Conditionally Exempt Small Quantity Generator

Violation Status: No violations found

FINDS:

Registry ID: 110055427177

Environmental Interest/Information System
RCRAInfo is a national information system that supports the Resource Conservation and Recovery Act (RCRA) program through the tracking of events and activities related to facilities that generate, transport, and treat, store, or dispose of hazardous waste. RCRAInfo allows RCRA program staff to track the notification, permit, compliance, and corrective action activities required under RCRA.

CON EDISON SERVICE BOX: 220 (Continued) **1016142993**

Click this hyperlink while viewing on your computer to access additional FINDS: detail in the EDR Site Report.

ECHO:

Envid:	1016142993
Registry ID:	110055427177
DFR URL:	http://echo.epa.gov/detailed-facility-report?fid=110055427177

NY MANIFEST:

Name:	CONSOLIDATED EDISON OF NY
Address:	205 PORT RICHMOND AVE
City,State,Zip:	STATEN ISLAND, NY 10302
Country:	USA
EPA ID:	NYP004257226
Facility Status:	Not reported
Location Address 1:	205 PORT RICHMOND AVE
Code:	BP
Location Address 2:	Not reported
Total Tanks:	Not reported
Location City:	STATEN ISLAND
Location State:	NY
Location Zip:	10302
Location Zip 4:	Not reported

NY MANIFEST:

EPAID:	NYP004257226
Mailing Name:	CONSOLIDATED EDISON OF NY
Mailing Contact:	TOM TEELING
Mailing Address 1:	4 IRVING PLACE FLOOR 15
Mailing Address 2:	Not reported
Mailing City:	NEW YORK
Mailing State:	NY
Mailing Zip:	10003
Mailing Zip 4:	Not reported
Mailing Country:	USA
Mailing Phone:	2124603770

NY MANIFEST:

Document ID:	Not reported
Manifest Status:	Not reported
seq:	Not reported
Year:	2012
Trans1 State ID:	NJ0000027193
Trans2 State ID:	Not reported
Generator Ship Date:	07/06/2012
Trans1 Recv Date:	07/06/2012
Trans2 Recv Date:	Not reported
TSD Site Recv Date:	07/09/2012
Part A Recv Date:	Not reported
Part B Recv Date:	Not reported
Generator EPA ID:	NYP004257226
Trans1 EPA ID:	Not reported
Trans2 EPA ID:	Not reported
TSDF ID 1:	NJD002200046
TSDF ID 2:	Not reported

CON EDISON SERVICE BOX: 220 (Continued) **1016142993**

Manifest Tracking Number:	009209762JJK
Import Indicator:	N
Export Indicator:	N
Discr Quantity Indicator:	N
Discr Type Indicator:	Y
Discr Residue Indicator:	N
Discr Partial Reject Indicator:	N
Discr Full Reject Indicator:	N
Manifest Ref Number:	Not reported
Alt Facility RCRA ID:	Not reported
Alt Facility Sign Date:	Not reported
MGMT Method Type Code:	H111
Waste Code:	Not reported
Waste Code:	Not reported
Waste Code:	Not reported
Waste Code:	Not reported
Waste Code:	Not reported
Waste Code:	Not reported
Quantity:	3000.0
Units:	P - Pounds
Number of Containers:	1.0
Container Type:	TT - Cargo tank, tank trucks
Handling Method:	T Chemical, physical, or biological treatment.
Specific Gravity:	1.0
Waste Code:	D008
Waste Code 1_2:	Not reported
Waste Code 1_3:	Not reported
Waste Code 1_4:	Not reported
Waste Code 1_5:	Not reported
Waste Code 1_6:	Not reported

Click this hyperlink while viewing on your computer to access
-1 additional NY MANIFEST: record(s) in the EDR Site Report.

DV645 **ACCU-CHECK AUTO REPAIR INC** **NY AST** **A100298601**
NNW **2612 RICHMOND TERRACE** **N/A**
1/8-1/4 **STATEN ISLAND, NY 10303**
0.189 mi.
999 ft. **Site 3 of 4 in cluster DV**

Actual:
9 ft.

Focus Map:
6

AST:

Name:	ACCU-CHECK AUTO REPAIR INC
Address:	2612 RICHMOND TERRACE
City,State,Zip:	STATEN ISLAND, NY 10303
Region:	STATE
DEC Region:	2
Site Status:	Active
Facility Id:	2-610327
Program Type:	PBS
UTM X:	572044.02713
UTM Y:	4498852.58905
Expiration Date:	09/07/2011
Site Type:	Other

Affiliation Records:

Site Id:	369933
Affiliation Type:	Facility Owner

ACCU-CHECK AUTO REPAIR INC (Continued) **A100298601**

Company Name:	PATRICIA SPARTA
Contact Type:	OWNER
Contact Name:	PATRICIA SPARTA
Address1:	83 NO. MADA AVENUE
Address2:	Not reported
City:	STATEN ISLAND
State:	NY
Zip Code:	10310
Country Code:	001
Phone:	(718) 791-3118
EMail:	Not reported
Fax Number:	Not reported
Modified By:	NRLOMBAR
Date Last Modified:	2006-09-07

Site Id:	369933
Affiliation Type:	Mail Contact
Company Name:	ACCU-CHECK AUTO REPAIR INC.
Contact Type:	Not reported
Contact Name:	PATRICIA SPARTA
Address1:	2612 RICHMOND TERRACE
Address2:	Not reported
City:	STATEN ISLAND
State:	NY
Zip Code:	10303
Country Code:	001
Phone:	(718) 273-8036
EMail:	Not reported
Fax Number:	Not reported
Modified By:	NRLOMBAR
Date Last Modified:	2006-09-07

Site Id:	369933
Affiliation Type:	Facility Operator
Company Name:	ACCU-CHECK AUTO REPAIR INC
Contact Type:	Not reported
Contact Name:	CLAUDE BURTON
Address1:	Not reported
Address2:	Not reported
City:	Not reported
State:	NN
Zip Code:	Not reported
Country Code:	001
Phone:	(718) 273-8036
EMail:	Not reported
Fax Number:	Not reported
Modified By:	NRLOMBAR
Date Last Modified:	2006-09-07

Site Id:	369933
Affiliation Type:	Emergency Contact
Company Name:	PATRICIA SPARTA
Contact Type:	Not reported
Contact Name:	PATRICIA SPARTA
Address1:	Not reported
Address2:	Not reported
City:	Not reported

ACCU-CHECK AUTO REPAIR INC (Continued) **A100298601**

State:	NN
Zip Code:	Not reported
Country Code:	001
Phone:	(718) 791-3118
EMail:	Not reported
Fax Number:	Not reported
Modified By:	NRLOMBAR
Date Last Modified:	2006-09-07

Tank Info:

Tank Number:	001
Tank Id:	213431
Material Code:	0022
Common Name of Substance:	Waste Oil/Used Oil

Equipment Records:

	B01 - Tank External Protection - Painted/Asphalt Coating
	G01 - Tank Secondary Containment - Diking (Aboveground)
Tank Location:	Aboveground - contact with impervious barrier... Tank bottom rests on impervious barrier, allowing visual indication of leaks.
Tank Type:	Steel/Carbon Steel/Iron
Tank Status:	In Service
Pipe Model:	Not reported
Install Date:	04/01/2005
Capacity Gallons:	400
Tightness Test Method:	NN
Date Test:	Not reported
Next Test Date:	Not reported
Date Tank Closed:	Not reported
Register:	True
Modified By:	NRLOMBAR
Last Modified:	04/14/2017
Material Name:	waste oil/used oil

DW646 **ISLAND HERBS INC** **NY UST** **U000406350**
South **150 CLOVE ROAD** **NY CBS** **N/A**
1/8-1/4 **STATEN ISLAND, NY 10310**
0.190 mi.
1001 ft. **Site 1 of 5 in cluster DW**

Actual:
13 ft.

Focus Map:
7

UST:

Name:	ISLAND HERBS INC
Address:	150 CLOVE ROAD
City,State,Zip:	STATEN ISLAND, NY 10310
Id/Status:	2-160873 / Inactive
Program Type:	PBS
Region:	STATE
DEC Region:	2
Expiration Date:	N/A
UTM X:	573848.41026
UTM Y:	4498724.56851
Site Type:	Unknown

Affiliation Records:

Site Id:	5516
Affiliation Type:	Facility Owner

ISLAND HERBS INC (Continued) **U000406350**

Company Name:	PETER PALAZZOTTO
Contact Type:	Not reported
Contact Name:	Not reported
Address1:	173 HILLSIDE AVE
Address2:	Not reported
City:	STATEN ISLAND
State:	NY
Zip Code:	10304
Country Code:	001
Phone:	(718) 442-6089
EMail:	Not reported
Fax Number:	Not reported
Modified By:	TRANSLAT
Date Last Modified:	2004-03-04

Site Id:	5516
Affiliation Type:	Mail Contact
Company Name:	PETER PALAZZOTTO
Contact Type:	Not reported
Contact Name:	Not reported
Address1:	173 HILLSIDE AVE
Address2:	Not reported
City:	STATEN ISLAND
State:	NY
Zip Code:	10304
Country Code:	001
Phone:	(718) 442-6089
EMail:	Not reported
Fax Number:	Not reported
Modified By:	TRANSLAT
Date Last Modified:	2004-03-04

Site Id:	5516
Affiliation Type:	Facility Operator
Company Name:	ISLAND HERBS INC
Contact Type:	Not reported
Contact Name:	ISLAND HERBS INC
Address1:	Not reported
Address2:	Not reported
City:	Not reported
State:	NN
Zip Code:	Not reported
Country Code:	001
Phone:	(718) 816-5026
EMail:	Not reported
Fax Number:	Not reported
Modified By:	TRANSLAT
Date Last Modified:	2004-03-04

Site Id:	5516
Affiliation Type:	Emergency Contact
Company Name:	PETER PALAZZOTTO
Contact Type:	Not reported
Contact Name:	ISLAND HERBS INC
Address1:	Not reported
Address2:	Not reported
City:	Not reported

ISLAND HERBS INC (Continued) **U000406350**

State:	NN
Zip Code:	Not reported
Country Code:	001
Phone:	(718) 816-5026
EMail:	Not reported
Fax Number:	Not reported
Modified By:	TRANSLAT
Date Last Modified:	2004-03-04

Tank Info:

Tank Number:	001
Tank ID:	24712
Tank Status:	Tank Converted to Non-Regulated Use
Material Name:	Tank Converted to Non-Regulated Use
Capacity Gallons:	1500
Install Date:	Not reported
Date Tank Closed:	12/01/1993
Registered:	True
Tank Location:	Underground
Tank Type:	Steel/carbon steel
Material Code:	0001
Common Name of Substance:	#2 Fuel Oil (On-Site Consumption)
Tightness Test Method:	NN
Date Test:	Not reported
Next Test Date:	Not reported
Pipe Model:	Not reported
Modified By:	TRANSLAT
Last Modified:	04/14/2017

Equipment Records:

A00 - Tank Internal Protection - None
D01 - Pipe Type - Steel/Carbon Steel/Iron
H00 - Tank Leak Detection - None
B00 - Tank External Protection - None
C00 - Pipe Location - No Piping
F00 - Pipe External Protection - None
I04 - Overfill - Product Level Gauge (A/G)
G00 - Tank Secondary Containment - None
J02 - Dispenser - Suction Dispenser

CBS:

Name:	M.G. AUTO CENTER, INC.
Address:	150 CLOVE ROAD
City,State,Zip:	STATEN ISLAND, NY 10310
CBS Number:	2-000460
Program Type:	CBS
Facility Status:	Inactive
Expiration Date:	Not reported
Dec Region:	2
UTMX:	573829.62805
UTMY:	4498793.73387

DW647 **M.G. AUTO CENTER INC.** **NY AST** **A100304645**
South **150 CLOVE ROAD** **N/A**
1/8-1/4 **STATEN ISLAND, NY 10310**
0.190 mi.
1001 ft. **Site 2 of 5 in cluster DW**

Actual:
13 ft.

Focus Map:
7

AST:

Name:	M.G. AUTO CENTER INC.
Address:	150 CLOVE ROAD
City,State,Zip:	STATEN ISLAND, NY 10310
Region:	STATE
DEC Region:	2
Site Status:	Active
Facility Id:	2-610592
Program Type:	PBS
UTM X:	573829.62805
UTM Y:	4498793.73387
Expiration Date:	06/19/2022
Site Type:	Auto Service/Repair (No Gasoline Sales)

Affiliation Records:

Site Id:	383094
Affiliation Type:	Facility Owner
Company Name:	CLOVE ASSOCIATES LLC
Contact Type:	MEMBER VICE PRESIDENT
Contact Name:	EGIDIO LAMBRAIA
Address1:	150 CLOVE RD
Address2:	Not reported
City:	STATEN ISLAND
State:	NY
Zip Code:	10310
Country Code:	001
Phone:	(718) 981-4778
EMail:	Not reported
Fax Number:	Not reported
Modified By:	DAFRANCI
Date Last Modified:	2017-09-05

Site Id:	383094
Affiliation Type:	Mail Contact
Company Name:	M.G. AUTO CENTER INC.
Contact Type:	Not reported
Contact Name:	EGIDIO LAMBRAIA
Address1:	150 CLOVE ROAD
Address2:	Not reported
City:	STATEN ISLAND
State:	NY
Zip Code:	10310
Country Code:	001
Phone:	(718) 720-3225
EMail:	Not reported
Fax Number:	Not reported
Modified By:	NRLOMBAR
Date Last Modified:	2007-06-19

Site Id:	383094
Affiliation Type:	Facility Operator
Company Name:	M.G. AUTO CENTER INC.
Contact Type:	Not reported
Contact Name:	EGIDIO LAMBRAIA

M.G. AUTO CENTER INC. (Continued) **A100304645**

Address1:	Not reported
Address2:	Not reported
City:	Not reported
State:	NN
Zip Code:	Not reported
Country Code:	001
Phone:	(718) 720-3225
EMail:	Not reported
Fax Number:	Not reported
Modified By:	NRLOMBAR
Date Last Modified:	2007-06-19

Site Id:	383094
Affiliation Type:	Emergency Contact
Company Name:	CLOVE ASSOCIATES LLC
Contact Type:	Not reported
Contact Name:	EGIDIO LAMBRAIA
Address1:	Not reported
Address2:	Not reported
City:	Not reported
State:	NN
Zip Code:	Not reported
Country Code:	001
Phone:	(908) 500-0704
EMail:	Not reported
Fax Number:	Not reported
Modified By:	NRLOMBAR
Date Last Modified:	2007-06-19

Tank Info:

Tank Number:	001
Tank Id:	217764
Material Code:	0022
Common Name of Substance:	Waste Oil/Used Oil

Equipment Records:

E00 - Piping Secondary Containment - None
I00 - Overfill - None
A00 - Tank Internal Protection - None
G99 - Tank Secondary Containment - Other
B99 - Tank External Protection - Other
D00 - Pipe Type - No Piping
H06 - Tank Leak Detection - Impervious Barrier/Concrete Pad (A/G)
L00 - Piping Leak Detection - None
C00 - Pipe Location - No Piping
F00 - Pipe External Protection - None
J00 - Dispenser - None
K99 - Spill Prevention - Other

Tank Location:	Aboveground - contact with impervious barrier... Tank bottom rests on impervious barrier, allowing visual indication of leaks.
Tank Type:	Steel/Carbon Steel/Iron
Tank Status:	In Service
Pipe Model:	Not reported
Install Date:	08/05/2005
Capacity Gallons:	275

M.G. AUTO CENTER INC. (Continued) **A100304645**

Tightness Test Method:	NN
Date Test:	Not reported
Next Test Date:	Not reported
Date Tank Closed:	Not reported
Register:	True
Modified By:	DAFRANCI
Last Modified:	09/05/2017
Material Name:	waste oil/used oil

Tank Number:	002
Tank Id:	217765
Material Code:	0022
Common Name of Substance:	Waste Oil/Used Oil

Equipment Records:

A00 - Tank Internal Protection - None
G99 - Tank Secondary Containment - Other
J00 - Dispenser - None
E00 - Piping Secondary Containment - None
I00 - Overfill - None
C00 - Pipe Location - No Piping
F00 - Pipe External Protection - None
B99 - Tank External Protection - Other
D00 - Pipe Type - No Piping
H06 - Tank Leak Detection - Impervious Barrier/Concrete Pad (A/G)
L00 - Piping Leak Detection - None
K99 - Spill Prevention - Other

Tank Location:	Aboveground - contact with impervious barrier... Tank bottom rests on impervious barrier, allowing visual indication of leaks.
Tank Type:	Steel/Carbon Steel/Iron
Tank Status:	In Service
Pipe Model:	Not reported
Install Date:	08/05/2005
Capacity Gallons:	275
Tightness Test Method:	NN
Date Test:	Not reported
Next Test Date:	Not reported
Date Tank Closed:	Not reported
Register:	True
Modified By:	DAFRANCI
Last Modified:	09/05/2017
Material Name:	waste oil/used oil

648
North
1/8-1/4
0.190 mi.
1004 ft.

TRI-STAR PLUMBING & HEATING
2860 RICHMOND TERRACE
STATEN ISLAND, NY 10303

NY SWRCY **S125056615**
N/A

Actual:
15 ft.

Focus Map:
6

SWRCY:

Name:	TRI-STAR PLUMBING & HEATING
Address:	2860 RICHMOND TERRACE
City,State,Zip:	STATEN ISLAND, NY 10303
Region:	2
Facility Address 2:	Not reported
Phone Number:	Not reported

TRI-STAR PLUMBING & HEATING (Continued) **S125056615**

Owner Type:	Not reported
Owner Name:	Not reported
Owner Address:	Not reported
Owner Address 2:	Not reported
Owner City,St,Zip:	Not reported
Owner Email:	Not reported
Owner Phone:	Not reported
Contact Name:	Not reported
Contact Address:	Not reported
Contact Address 2:	Not reported
Contact City,St,Zip:	Not reported
Contact Email:	Not reported
Contact Phone:	Not reported
Activity Desc:	RHRF - registration
Activity Number:	[43M60]
Active:	Yes
East Coordinate:	573323
North Coordinate:	4499238
Accuracy Code:	Not reported
Regulatory Status:	Registration
Permit #:	Not reported
Auth. Date:	Not reported
Expiration Date:	Not reported
Waste Types:	Not reported
Operator Name:	Not reported
Operator Type:	Not reported
Last Date:	Not reported

DS649 **RICHMOND DRY CLEANER** **RCRA NonGen / NLR** **1000242763**
South **207 PORT RICHMOND AVE** **FINDS** **NYD981138639**
1/8-1/4 **STATEN ISLAND, NY 10302** **ECHO**
0.191 mi. **NY MANIFEST**
1007 ft. **Site 5 of 5 in cluster DS**

Actual:
37 ft.

Focus Map:
7

RCRA NonGen / NLR:

Date form received by agency:	01/01/2007
Facility name:	RICHMOND DRY CLEANER
Facility address:	207 PORT RICHMOND AVE STATEN ISLAND, NY 10302-1311
EPA ID:	NYD981138639
Mailing address:	PORT RICHMOND AVE STATEN ISLAND, NY 10302
Contact:	Not reported
Contact address:	PORT RICHMOND AVE STATEN ISLAND, NY 10302
Contact country:	US
Contact telephone:	Not reported
Contact email:	Not reported
EPA Region:	02
Classification:	Non-Generator
Description:	Handler: Non-Generators do not presently generate hazardous waste

Owner/Operator Summary:

Owner/operator name:	Not reported
Owner/operator address:	NOT REQUIRED NOT REQUIRED, WY 99999
Owner/operator country:	US

RICHMOND DRY CLEANER (Continued) **1000242763**

Owner/operator telephone: 212-555-1212
Owner/operator email: Not reported
Owner/operator fax: Not reported
Owner/operator extension: Not reported
Legal status: Private
Owner/Operator Type: Operator
Owner/Op start date: Not reported
Owner/Op end date: Not reported

Owner/operator name: Not reported
Owner/operator address: NOT REQUIRED
NOT REQUIRED, WY 99999
Owner/operator country: US
Owner/operator telephone: 212-555-1212
Owner/operator email: Not reported
Owner/operator fax: Not reported
Owner/operator extension: Not reported
Legal status: Private
Owner/Operator Type: Owner
Owner/Op start date: Not reported
Owner/Op end date: Not reported

Handler Activities Summary:
U.S. importer of hazardous waste: No
Mixed waste (haz. and radioactive): No
Recycler of hazardous waste: No
Transporter of hazardous waste: No
Treater, storer or disposer of HW: No
Underground injection activity: No
On-site burner exemption: No
Furnace exemption: No
Used oil fuel burner: No
Used oil processor: No
User oil refiner: No
Used oil fuel marketer to burner: No
Used oil Specification marketer: No
Used oil transfer facility: No
Used oil transporter: No

Historical Generators:
Date form received by agency: 01/01/2006
Site name: RICHMOND DRY CLEANER
Classification: Not a generator, verified

Date form received by agency: 07/08/1999
Site name: RICHMOND DRY CLEANER
Classification: Not a generator, verified

Date form received by agency: 10/08/1985
Site name: RICHMOND DRY CLEANER
Classification: Large Quantity Generator

Hazardous Waste Summary:

. Waste code: F002
. Waste name: THE FOLLOWING SPENT HALOGENATED SOLVENTS: TETRACHLOROETHYLENE,

RICHMOND DRY CLEANER (Continued) **1000242763**

METHYLENE CHLORIDE, TRICHLOROETHYLENE, 1,1,1-TRICHLOROETHANE, CHLOROBENZENE, 1,1,2-TRICHLORO-1,2,2-TRIFLUOROETHANE, ORTHO-DICHLOROBENZENE, TRICHLOROFLUOROMETHANE, AND 1,1,2, TRICHLOROETHANE; ALL SPENT SOLVENT MIXTURES/BLENDS CONTAINING, BEFORE USE, A TOTAL OF TEN PERCENT OR MORE (BY VOLUME) OF ONE OR MORE OF THE ABOVE HALOGENATED SOLVENTS OR THOSE SOLVENTS LISTED IN F001, F004, AND F005; AND STILL BOTTOMS FROM THE RECOVERY OF THESE SPENT SOLVENTS AND SPENT SOLVENT MIXTURES.

Violation Status: No violations found

FINDS:

Registry ID: 110004400416

Environmental Interest/Information System

RCRAInfo is a national information system that supports the Resource Conservation and Recovery Act (RCRA) program through the tracking of events and activities related to facilities that generate, transport, and treat, store, or dispose of hazardous waste. RCRAInfo allows RCRA program staff to track the notification, permit, compliance, and corrective action activities required under RCRA.

Click this hyperlink while viewing on your computer to access additional FINDS: detail in the EDR Site Report.

ECHO:

Envid:	1000242763
Registry ID:	110004400416
DFR URL:	http://echo.epa.gov/detailed-facility-report?fid=110004400416

NY MANIFEST:

Name:	RICHMOND DRY CLEANERS
Address:	207 PORT RICHMOND AVE
City,State,Zip:	STATEN ISLAND, NY 10302-1311
Country:	USA
EPA ID:	NYD981138639
Facility Status:	Not reported
Location Address 1:	207 PORT RICHMOND ROAD
Code:	BP
Location Address 2:	Not reported
Total Tanks:	Not reported
Location City:	STATEN ISLAND
Location State:	NY
Location Zip:	10302
Location Zip 4:	Not reported

NY MANIFEST:

EPAID:	NYD981138639
Mailing Name:	RICHMOND DRY CLEANERS
Mailing Contact:	RICHMOND DRY CLEANERS
Mailing Address 1:	207 PORT RICHMOND ROAD
Mailing Address 2:	Not reported
Mailing City:	STATEN ISLAND
Mailing State:	NY
Mailing Zip:	10302

RICHMOND DRY CLEANER (Continued) **1000242763**

Mailing Zip 4:	Not reported
Mailing Country:	USA
Mailing Phone:	0000000000

NY MANIFEST:

Document ID:	NJA1736022
Manifest Status:	C
seq:	Not reported
Year:	1993
Trans1 State ID:	NJDEPS869
Trans2 State ID:	Not reported
Generator Ship Date:	11/01/1993
Trans1 Recv Date:	11/01/1993
Trans2 Recv Date:	/ /
TSD Site Recv Date:	11/01/1993
Part A Recv Date:	/ /
Part B Recv Date:	11/24/1993
Generator EPA ID:	NYD981138639
Trans1 EPA ID:	ILD984908202
Trans2 EPA ID:	Not reported
TSDF ID 1:	NJD000768093
TSDF ID 2:	Not reported
Manifest Tracking Number:	Not reported
Import Indicator:	Not reported
Export Indicator:	Not reported
Discr Quantity Indicator:	Not reported
Discr Type Indicator:	Not reported
Discr Residue Indicator:	Not reported
Discr Partial Reject Indicator:	Not reported
Discr Full Reject Indicator:	Not reported
Manifest Ref Number:	Not reported
Alt Facility RCRA ID:	Not reported
Alt Facility Sign Date:	Not reported
MGMT Method Type Code:	Not reported
Waste Code:	F002 - HALO SOLV + STILL BOTTOMS FM REC OF SOLV
Waste Code:	Not reported
Waste Code:	Not reported
Waste Code:	Not reported
Waste Code:	Not reported
Waste Code:	Not reported
Quantity:	00050
Units:	P - Pounds
Number of Containers:	001
Container Type:	DM - Metal drums, barrels
Handling Method:	B Incineration, heat recovery, burning.
Specific Gravity:	100

Click this hyperlink while viewing on your computer to access
-1 additional NY MANIFEST: record(s) in the EDR Site Report.

DW650 **IDEAL AUTO BODY WORKS INC** **RCRA NonGen / NLR** **1000147258**
South **25 RECTOR ST** **FINDS** **NYD084085380**
1/8-1/4 **STATEN ISLAND, NY 10310** **ECHO**
0.193 mi. **NY MANIFEST**
1021 ft. **Site 3 of 5 in cluster DW**

Actual:
9 ft.

Focus Map:
7

RCRA NonGen / NLR:

Date form received by agency:	01/01/2007
Facility name:	IDEAL AUTO BODY WORKS INC
Facility address:	25 RECTOR ST STATEN ISLAND, NY 10310-1223
EPA ID:	NYD084085380
Mailing address:	RECTOR ST STATEN ISLAND, NY 10310
Contact:	Not reported
Contact address:	RECTOR ST STATEN ISLAND, NY 10310
Contact country:	US
Contact telephone:	Not reported
Contact email:	Not reported
EPA Region:	02
Classification:	Non-Generator
Description:	Handler: Non-Generators do not presently generate hazardous waste

Owner/Operator Summary:

Owner/operator name:	RONNIE QUATTROCCHI
Owner/operator address:	NOT REQUIRED NOT REQUIRED, WY 99999
Owner/operator country:	US
Owner/operator telephone:	212-555-1212
Owner/operator email:	Not reported
Owner/operator fax:	Not reported
Owner/operator extension:	Not reported
Legal status:	Private
Owner/Operator Type:	Operator
Owner/Op start date:	Not reported
Owner/Op end date:	Not reported

Owner/operator name:	RONNIE QUATTROCCHI
Owner/operator address:	NOT REQUIRED NOT REQUIRED, WY 99999
Owner/operator country:	US
Owner/operator telephone:	212-555-1212
Owner/operator email:	Not reported
Owner/operator fax:	Not reported
Owner/operator extension:	Not reported
Legal status:	Private
Owner/Operator Type:	Owner
Owner/Op start date:	Not reported
Owner/Op end date:	Not reported

Handler Activities Summary:

U.S. importer of hazardous waste:	No
Mixed waste (haz. and radioactive):	No
Recycler of hazardous waste:	No
Transporter of hazardous waste:	No
Treater, storer or disposer of HW:	No
Underground injection activity:	No

IDEAL AUTO BODY WORKS INC (Continued) **1000147258**

On-site burner exemption: No
Furnace exemption: No
Used oil fuel burner: No
Used oil processor: No
User oil refiner: No
Used oil fuel marketer to burner: No
Used oil Specification marketer: No
Used oil transfer facility: No
Used oil transporter: No

Historical Generators:
Date form received by agency: 01/01/2006
Site name: IDEAL AUTO BODY WORKS INC
Classification: Not a generator, verified

Date form received by agency: 07/08/1999
Site name: IDEAL AUTO BODY WORKS INC
Classification: Not a generator, verified

Date form received by agency: 01/10/1986
Site name: IDEAL AUTO BODY WORKS INC
Classification: Small Quantity Generator

Hazardous Waste Summary:

. Waste code: D001
. Waste name: IGNITABLE WASTE

Violation Status: No violations found

FINDS:

Registry ID: 110004372697

Environmental Interest/Information System
RCRAInfo is a national information system that supports the Resource Conservation and Recovery Act (RCRA) program through the tracking of events and activities related to facilities that generate, transport, and treat, store, or dispose of hazardous waste. RCRAInfo allows RCRA program staff to track the notification, permit, compliance, and corrective action activities required under RCRA.

Click this hyperlink while viewing on your computer to access additional FINDS: detail in the EDR Site Report.

ECHO:
Envid: 1000147258
Registry ID: 110004372697
DFR URL: http://echo.epa.gov/detailed-facility-report?fid=110004372697

NY MANIFEST:
Name: IDEAL AUTO BODY WORKS
Address: 25 RECTOR ST
City,State,Zip: STATEN ISLAND, NY 10310-1223
Country: USA

IDEAL AUTO BODY WORKS INC (Continued) **1000147258**

EPA ID:	NYD084085380
Facility Status:	Not reported
Location Address 1:	25 RECTOR STREET
Code:	BP
Location Address 2:	Not reported
Total Tanks:	Not reported
Location City:	STATEN ISLAND
Location State:	NY
Location Zip:	10310
Location Zip 4:	Not reported

NY MANIFEST:

EPAID:	NYD084085380
Mailing Name:	IDEAL AUTO BODY WORKS
Mailing Contact:	IDEAL AUTO BODY WORKS
Mailing Address 1:	25 RECTOR STREET
Mailing Address 2:	Not reported
Mailing City:	STATEN ISLAND
Mailing State:	NY
Mailing Zip:	10310
Mailing Zip 4:	Not reported
Mailing Country:	USA
Mailing Phone:	7184429721

NY MANIFEST:

Document ID:	NJA0288393
Manifest Status:	C
seq:	Not reported
Year:	1987
Trans1 State ID:	NJDEPS-10
Trans2 State ID:	Not reported
Generator Ship Date:	04/02/1987
Trans1 Recv Date:	04/02/1987
Trans2 Recv Date:	/ /
TSD Site Recv Date:	04/03/1987
Part A Recv Date:	04/10/1987
Part B Recv Date:	04/13/1987
Generator EPA ID:	NYD084085380
Trans1 EPA ID:	NJD980787147
Trans2 EPA ID:	Not reported
TSDF ID 1:	NJD002454544
TSDF ID 2:	Not reported
Manifest Tracking Number:	Not reported
Import Indicator:	Not reported
Export Indicator:	Not reported
Discr Quantity Indicator:	Not reported
Discr Type Indicator:	Not reported
Discr Residue Indicator:	Not reported
Discr Partial Reject Indicator:	Not reported
Discr Full Reject Indicator:	Not reported
Manifest Ref Number:	Not reported
Alt Facility RCRA ID:	Not reported
Alt Facility Sign Date:	Not reported
MGMT Method Type Code:	Not reported
Waste Code:	D001 - NON-LISTED IGNITABLE WASTES
Waste Code:	Not reported
Waste Code:	Not reported

IDEAL AUTO BODY WORKS INC (Continued) **1000147258**

Waste Code:	Not reported
Waste Code:	Not reported
Waste Code:	Not reported
Quantity:	00005
Units:	G - Gallons (liquids only)* (8.3 pounds)
Number of Containers:	001
Container Type:	TT - Cargo tank, tank trucks
Handling Method:	R Material recovery of more than 75 percent of the total material.
Specific Gravity:	100

Click this hyperlink while viewing on your computer to access
-1 additional NY MANIFEST: record(s) in the EDR Site Report.

DR651 **CON EDISON - MANHOLE MH-225** **RCRA-LQG** **1016150232**
South **210 PORT RICHMOND AVE** **NY MANIFEST** **NYP004289039**
1/8-1/4 **STATEN ISLAND, NY 10302**
0.194 mi.
1022 ft. **Site 3 of 3 in cluster DR**

Actual:
36 ft.

Focus Map:
7

RCRA-LQG:

Date form received by agency:	03/27/2014
Facility name:	CON EDISON - MANHOLE MH-225
Facility address:	210 PORT RICHMOND AVE STATEN ISLAND, NY 10302
EPA ID:	NYP004289039
Mailing address:	IRVING PLACE, 15TH FL NE NEW YORK, NY 10003
Contact:	DENNIS HUACON
Contact address:	IRVING PLACE, 15TH FL NE NEW YORK, NY 10003
Contact country:	US
Contact telephone:	212-460-2757
Contact email:	HUACOND@CONED.COM
EPA Region:	02
Classification:	Large Quantity Generator
Description:	Handler: generates 1,000 kg or more of hazardous waste during any calendar month; or generates more than 1 kg of acutely hazardous waste during any calendar month; or generates more than 100 kg of any residue or contaminated soil, waste or other debris resulting from the cleanup of a spill, into or on any land or water, of acutely hazardous waste during any calendar month; or generates 1 kg or less of acutely hazardous waste during any calendar month, and accumulates more than 1 kg of acutely hazardous waste at any time; or generates 100 kg or less of any residue or contaminated soil, waste or other debris resulting from the cleanup of a spill, into or on any land or water, of acutely hazardous waste during any calendar month, and accumulates more than 100 kg of that material at any time

Owner/Operator Summary:

Owner/operator name:	CONSOLIDATED EDISON COMPANY OF NY, INC.
Owner/operator address:	IRVING PLACE NEW YORK, NY 10003
Owner/operator country:	US
Owner/operator telephone:	Not reported
Owner/operator email:	Not reported
Owner/operator fax:	Not reported

CON EDISON - MANHOLE MH-225 (Continued) **1016150232**

Owner/operator extension: Not reported
Legal status: Private
Owner/Operator Type: Operator
Owner/Op start date: 02/13/2013
Owner/Op end date: Not reported

Owner/operator name: CONSOLIDATED EDISON COMPANY OF NY, INC.
Owner/operator address: IRVING PLACE
NEW YORK, NY 10003
Owner/operator country: US
Owner/operator telephone: Not reported
Owner/operator email: Not reported
Owner/operator fax: Not reported
Owner/operator extension: Not reported
Legal status: Private
Owner/Operator Type: Owner
Owner/Op start date: 02/13/2013
Owner/Op end date: Not reported

Handler Activities Summary:
U.S. importer of hazardous waste: No
Mixed waste (haz. and radioactive): No
Recycler of hazardous waste: No
Transporter of hazardous waste: No
Treater, storer or disposer of HW: No
Underground injection activity: No
On-site burner exemption: No
Furnace exemption: No
Used oil fuel burner: No
Used oil processor: No
User oil refiner: No
Used oil fuel marketer to burner: No
Used oil Specification marketer: No
Used oil transfer facility: No
Used oil transporter: No

Historical Generators:
Date form received by agency: 02/13/2013
Site name: CON EDISON MANHOLE: MH-225
Classification: Conditionally Exempt Small Quantity Generator

Hazardous Waste Summary:

. Waste code: D008
. Waste name: LEAD

Violation Status: No violations found

NY MANIFEST:
Name: CON EDISON
Address: PORT RICHMOND AVE & CASTLETON
City,State,Zip: STATEN ISLAND, NY 10302
Country: USA
EPA ID: NYP004289039
Facility Status: Not reported
Location Address 1: PORT RICHMOND AVE & CASTLETON AVE

CON EDISON - MANHOLE MH-225 (Continued) **1016150232**

Code:	BP
Location Address 2:	MH # 225
Total Tanks:	Not reported
Location City:	STATEN ISLAND
Location State:	NY
Location Zip:	10301
Location Zip 4:	Not reported

NY MANIFEST:

EPAID:	NYP004289039
Mailing Name:	CON EDISON
Mailing Contact:	TOM TEELING
Mailing Address 1:	4 IRVING PLACE 15TH FLOOR
Mailing Address 2:	Not reported
Mailing City:	NEW YORK
Mailing State:	NY
Mailing Zip:	10003
Mailing Zip 4:	Not reported
Mailing Country:	USA
Mailing Phone:	2124603770

NY MANIFEST:

Document ID:	Not reported
Manifest Status:	Not reported
seq:	Not reported
Year:	2013
Trans1 State ID:	NJ0000027193
Trans2 State ID:	Not reported
Generator Ship Date:	02/13/2013
Trans1 Recv Date:	02/13/2013
Trans2 Recv Date:	Not reported
TSD Site Recv Date:	02/15/2013
Part A Recv Date:	Not reported
Part B Recv Date:	Not reported
Generator EPA ID:	NYP004289039
Trans1 EPA ID:	Not reported
Trans2 EPA ID:	Not reported
TSDF ID 1:	NJD002200046
TSDF ID 2:	Not reported
Manifest Tracking Number:	010841391JJK
Import Indicator:	N
Export Indicator:	N
Discr Quantity Indicator:	N
Discr Type Indicator:	N
Discr Residue Indicator:	N
Discr Partial Reject Indicator:	N
Discr Full Reject Indicator:	N
Manifest Ref Number:	Not reported
Alt Facility RCRA ID:	Not reported
Alt Facility Sign Date:	Not reported
MGMT Method Type Code:	H110
Waste Code:	Not reported
Waste Code:	Not reported
Waste Code:	Not reported
Waste Code:	Not reported
Waste Code:	Not reported
Waste Code:	Not reported

CON EDISON - MANHOLE MH-225 (Continued) **1016150232**

Quantity:	3000
Units:	P - Pounds
Number of Containers:	1
Container Type:	TT - Cargo tank, tank trucks
Handling Method:	T Chemical, physical, or biological treatment.
Specific Gravity:	1
Waste Code:	D008
Waste Code 1_2:	Not reported
Waste Code 1_3:	Not reported
Waste Code 1_4:	Not reported
Waste Code 1_5:	Not reported
Waste Code 1_6:	Not reported

Click this hyperlink while viewing on your computer to access
-1 additional NY MANIFEST: record(s) in the EDR Site Report.

652
SSE
1/8-1/4
0.194 mi.
1024 ft.

SPILL NUMBER 0111068 **NY LTANKS** **S105995224**
53 1/2 HIGHVIEW AVENUE **N/A**
STATEN ISLAND, NY

Actual:
160 ft.

Focus Map:
8

LTANKS:

Name:	SPILL NUMBER 0111068
Address:	53 1/2 HIGHVIEW AVENUE
City,State,Zip:	STATEN ISLAND, NY
Spill Number/Closed Date:	0111068 / 2003-05-07
Facility ID:	0111068
Site ID:	299156
Spill Date:	2002-02-20
Spill Cause:	Tank Failure
Spill Source:	Unknown
Spill Class:	C3
Cleanup Ceased:	Not reported
SWIS:	4301
Investigator:	JMKRIMGO
Referred To:	Not reported
Reported to Dept:	2002-02-20
CID:	266
Water Affected:	Not reported
Spill Notifier:	Local Agency
Last Inspection:	Not reported
Recommended Penalty:	False
Meets Standard:	False
UST Involvement:	False
Remediation Phase:	0
Date Entered In Computer:	2002-02-20
Spill Record Last Update:	2003-05-07
Spiller Name:	Not reported
Spiller Company:	Not reported
Spiller Address:	53 1/2 HIGHVIEW AVENUE
Spiller County:	001
Spiller Contact:	KEVIN & REBECA ORTIZ
Spiller Phone:	(718) 720-9801
Spiller Extention:	Not reported
DEC Region:	2
DER Facility ID:	242035

SPILL NUMBER 0111068 (Continued) **S105995224**

DEC Memo: "Prior to Sept, 2004 data translation this spill Lead_DEC Field was KRIMGOLD 2/20/02. Visit the site. Found 275 gal AST with #2 heating oil in a shed. Distinctive pertol. oil odor in the vicinity of the tank. No access into the shed. Owners are not available. Left business card and ask to call back. 2/21/2002. Phone/Kevin and Rebeca Ortiz (owners of the property) phone # (718)720-9801. Conformed that about 100 gal gone from the tank due to the broken feeding line under the tank bottom. A complaint was filed with an insurance co, however, they refused to take an immediate action stating that a policy covers only a third party liability and required a proof that a third party was effected. 2/22/02. Phone/Michelle Green Allen (Quincy Mutual & Fire Insurance phone# (617)770-5100). Explained to her that, in my opinion, it is a high possibility that groundwater and/or adjacent property already affected by this release (adjacent property is about 3 feet away from the AST) and that postponement of an active cleanup activity will make the situation worth and may require more costly remediation when/if contamination reaches GW. Should call me back. 2/25/02. Phone/Kevin Ortiz rendered Insurance Restoration Specialists, Inc (800-634-0261) to perform soil boring and take samples of soil/groundwater. 2/28/02. Phone/Bryan Finsh (IRS, Inc.). Performed soil boring with a hand auger. He located boring at the property line (about 2 feet away from the AST) and installed it with an angle so he can take a sample from the adjacent property. A petroleum odor was noticed at the depth of ~50 and the end sample was taken at 70 depth due to refusal. No groundwater was encountered, but the last sample was in a mud. Analyticals will be available in a 3-4 days. However, he expects them to show high levels of soil contamination. Should fax me over analytical results when they become available. 04/08/2003. J.Krimgold/phone/Jason Frigon (Vertex Eng.). Vertex a consultant for homeowner insurance Quincy Mutual, informed that IRS Inc. hand-excavated and removed 7.7 tons of contaminated soil from area 6x5' to the depth of 6'. Post excavation samples came out generally negative with a small eccedence of SVOCs. IRS, Inc withholding remediation report due to financial dispute with Quincy Mutual. 5/7/03. Krimgold. Remediation Action Report has been received. No GW encountered to the depth of 6'. Analytical data show slight exceedans of TAGM for total xylenes and trimethylbenzene. NFA. "

Remarks: "LEAK FROM AN ABOVE GROUND TANK CONTAINED WITHIN A 2X2 SHED. SPILLED ONTO DIRT. LEAK HAS BEEN STOPPED. PETRO OIL REQUESTED DEC RESPONSE."

All Materials:

Site ID:	299156
Operable Unit ID:	848138
Operable Unit:	01
Material ID:	528669
Material Code:	0001A
Material Name:	#2 fuel oil
Case No.:	Not reported
Material FA:	Petroleum
Quantity:	175.00
Units:	G
Recovered:	.00
Oxygenate:	Not reported

653 NYCDOT DIVISION OF FERRIES OIL FACILITY **NY MOSF UST S102634302**
ENE ST. GEORGE FERRY TERMINAL BUILDING **NY MOSF AST N/A**
1/8-1/4 STATEN ISLAND, NY 10301
0.195 mi.
1030 ft.

Actual:
1 ft.

Focus Map:
9

MOSF UST:

Id/Status:	2-2540 / ACTIVE FACILITY
SWIS Code:	64
Facility Town:	ST. GEORGE
Contact Phone:	(718) 390-5255
Emergency Contact:	Not reported
Emergency Telephone:	Not reported
CBS Number:	Not reported
SPDES Num:	Not reported
Total Tanks:	10
Total Capacity:	648312
Avg Throughput:	20000
License Stat:	1
Facility Type:	STORAGE TERMINAL/PETROLEUM DISTRIBUTOR
Prod Xfer Options:	AC
Expiration Date:	03/31/2004
Applic Rcvd:	03/10/1999
Operator:	WILLIAM KANE
Owner Name:	NYCDOT/STATEN ISLAND FERRY
Owner Address:	ST. GEORGE FERRY TERMINAL BUILDING
Owner City,St,Zip:	STATEN ISLAND, NY 10301-
Owner Telephone:	(718) 390-5214
Owner Type:	Local Government
Owner Status:	2
Owner Mark:	First Owner
Mail To Name:	NYC DOT
Mail To Address:	DIVISION OF FERRIES
Mail To Address 2:	ST. GEORGE FERRY TERMINAL BUILDING
Mail City,St,Zip:	STATEN ISLAND, NY 10301-
Mail To Contact:	ALBERT E. SMITH
Mail To Telephone:	(718) 390-5214
Legal Agent Name:	K.R. "JACK" LARSON C/O NYCDOT
Legal Agent Address:	ST. GEORGE FERRY TERMINAL BUILDING
Legal Agent City,St,Zip:	STATEN ISLAND, NY 10301-
Date Filed:	Not reported
Latitude:	40|38|43
Longitude:	74|04|27

Tank ID:	1
Tank Location:	UNDERGROUND
Install Date:	12/51
Capacity (Gal):	15000
Product:	NOS 5 OR 6 FUEL OIL
Tank Status:	In Service
Tank Type:	Steel/carbon steel
Tank Internal:	None
Tank External:	None
Pipe Location:	Underground
Pipe Type:	STEEL/IRON
Pipe Internal:	None
Pipe External:	None
Second Contain:	None
Leak Detection:	None

NYCDOT DIVISION OF FERRIES OIL FACILITY (Continued) **S102634302**

Overfill Protection:	Product Level Gauge
Dispenser:	Suction
Test Date:	00/00
Date Closed:	09/94
Status of Data:	Complete
Inspected Date:	03/29/1995
Inspector Initials:	AS
Inspector Status:	Not reported
Pipe Flag:	True
License Issued:	04/01/1999
Vessel Id:	Not reported
Renew Flag:	True
Renew Date:	12/11/1998
Federal Id No:	Not reported
COI Date:	/ /

Tank ID:	2
Tank Location:	UNDERGROUND
Install Date:	12/51
Capacity (Gal):	15000
Product:	NOS 5 OR 6 FUEL OIL
Tank Status:	In Service
Tank Type:	Steel/carbon steel
Tank Internal:	None
Tank External:	None
Pipe Location:	Underground
Pipe Type:	STEEL/IRON
Pipe Internal:	None
Pipe External:	None
Second Contain:	None
Leak Detection:	None
Overfill Protection:	Product Level Gauge
Dispenser:	Suction
Test Date:	00/00
Date Closed:	09/94
Status of Data:	Complete
Inspected Date:	03/29/1995
Inspector Initials:	AS
Inspector Status:	Not reported
Pipe Flag:	True
License Issued:	04/01/1999
Vessel Id:	Not reported
Renew Flag:	True
Renew Date:	12/11/1998
Federal Id No:	Not reported
COI Date:	/ /

Tank ID:	L01
Tank Location:	UNDERGROUND
Install Date:	12/51
Capacity (Gal):	3000
Product:	UNKNOWN
Tank Status:	In Service
Tank Type:	Steel/carbon steel
Tank Internal:	None

NYCDOT DIVISION OF FERRIES OIL FACILITY (Continued) **S102634302**

Tank External:	Painted/Asphalt Coating
Pipe Location:	Aboveground
Pipe Type:	STEEL/IRON
Pipe Internal:	None
Pipe External:	None
Second Contain:	18
Leak Detection:	None
Overfill Protection:	Catch Basin
Dispenser:	Gravity
Test Date:	00/00
Date Closed:	Not reported
Status of Data:	Complete
Inspected Date:	03/29/1995
Inspector Initials:	AS
Inspector Status:	Not reported
Pipe Flag:	True
License Issued:	04/01/1999
Vessel Id:	Not reported
Renew Flag:	True
Renew Date:	12/11/1998
Federal Id No:	Not reported
COI Date:	/ /

Tank ID:	L02
Tank Location:	UNDERGROUND
Install Date:	12/51
Capacity (Gal):	3000
Product:	UNKNOWN
Tank Status:	In Service
Tank Type:	Steel/carbon steel
Tank Internal:	None
Tank External:	Painted/Asphalt Coating
Pipe Location:	Aboveground
Pipe Type:	STEEL/IRON
Pipe Internal:	None
Pipe External:	None
Second Contain:	18
Leak Detection:	None
Overfill Protection:	Catch Basin
Dispenser:	Gravity
Test Date:	00/00
Date Closed:	Not reported
Status of Data:	Complete
Inspected Date:	03/29/1995
Inspector Initials:	AS
Inspector Status:	Not reported
Pipe Flag:	True
License Issued:	04/01/1999
Vessel Id:	Not reported
Renew Flag:	True
Renew Date:	12/11/1998
Federal Id No:	Not reported
COI Date:	/ /

Tank ID: L03

NYCDOT DIVISION OF FERRIES OIL FACILITY (Continued) **S102634302**

Tank Location:	UNDERGROUND
Install Date:	12/51
Capacity (Gal):	3000
Product:	UNKNOWN
Tank Status:	In Service
Tank Type:	Steel/carbon steel
Tank Internal:	None
Tank External:	Painted/Asphalt Coating
Pipe Location:	Aboveground
Pipe Type:	STEEL/IRON
Pipe Internal:	None
Pipe External:	None
Second Contain:	18
Leak Detection:	None
Overfill Protection:	Catch Basin
Dispenser:	Gravity
Test Date:	00/00
Date Closed:	Not reported
Status of Data:	Complete
Inspected Date:	03/29/1995
Inspector Initials:	AS
Inspector Status:	Not reported
Pipe Flag:	True
License Issued:	04/01/1999
Vessel Id:	Not reported
Renew Flag:	True
Renew Date:	12/11/1998
Federal Id No:	Not reported
COI Date:	/ /

Tank ID:	W01
Tank Location:	UNDERGROUND
Install Date:	12/51
Capacity (Gal):	1000
Product:	UNKNOWN
Tank Status:	In Service
Tank Type:	Steel/carbon steel
Tank Internal:	None
Tank External:	Painted/Asphalt Coating
Pipe Location:	Aboveground
Pipe Type:	STEEL/IRON
Pipe Internal:	None
Pipe External:	None
Second Contain:	18
Leak Detection:	None
Overfill Protection:	Catch Basin
Dispenser:	Gravity
Test Date:	00/00
Date Closed:	Not reported
Status of Data:	Complete
Inspected Date:	03/29/1995
Inspector Initials:	AS
Inspector Status:	Not reported
Pipe Flag:	True
License Issued:	04/01/1999
Vessel Id:	Not reported

NYCDOT DIVISION OF FERRIES OIL FACILITY (Continued) **S102634302**

Renew Flag: True
Renew Date: 12/11/1998
Federal Id No: Not reported
COI Date: / /

Tank ID: W02
Tank Location: UNDERGROUND
Install Date: 12/51
Capacity (Gal): 1000
Product: UNKNOWN
Tank Status: In Service
Tank Type: Steel/carbon steel
Tank Internal: None
Tank External: Painted/Asphalt Coating
Pipe Location: Aboveground
Pipe Type: STEEL/IRON
Pipe Internal: None
Pipe External: None
Second Contain: 18
Leak Detection: None
Overfill Protection: Catch Basin
Dispenser: Gravity
Test Date: 00/00
Date Closed: Not reported
Status of Data: Complete
Inspected Date: 03/29/1995
Inspector Initials: AS
Inspector Status: Not reported
Pipe Flag: True
License Issued: 04/01/1999
Vessel Id: Not reported
Renew Flag: True
Renew Date: 12/11/1998
Federal Id No: Not reported
COI Date: / /

Tank ID: W03
Tank Location: UNDERGROUND
Install Date: 12/51
Capacity (Gal): 1000
Product: UNKNOWN
Tank Status: In Service
Tank Type: Steel/carbon steel
Tank Internal: None
Tank External: Painted/Asphalt Coating
Pipe Location: Aboveground
Pipe Type: STEEL/IRON
Pipe Internal: None
Pipe External: None
Second Contain: 18
Leak Detection: None
Overfill Protection: Catch Basin
Dispenser: Gravity
Test Date: 00/00
Date Closed: Not reported

NYCDOT DIVISION OF FERRIES OIL FACILITY (Continued) **S102634302**

Status of Data:	Complete
Inspected Date:	03/29/1995
Inspector Initials:	AS
Inspector Status:	Not reported
Pipe Flag:	True
License Issued:	04/01/1999
Vessel Id:	Not reported
Renew Flag:	True
Renew Date:	12/11/1998
Federal Id No:	Not reported
COI Date:	/ /

Tank ID:	W04
Tank Location:	UNDERGROUND
Install Date:	12/51
Capacity (Gal):	1000
Product:	UNKNOWN
Tank Status:	In Service
Tank Type:	Steel/carbon steel
Tank Internal:	None
Tank External:	Painted/Asphalt Coating
Pipe Location:	Aboveground
Pipe Type:	STEEL/IRON
Pipe Internal:	None
Pipe External:	None
Second Contain:	18
Leak Detection:	None
Overfill Protection:	Catch Basin
Dispenser:	Gravity
Test Date:	00/00
Date Closed:	Not reported
Status of Data:	Complete
Inspected Date:	03/29/1995
Inspector Initials:	AS
Inspector Status:	Not reported
Pipe Flag:	True
License Issued:	04/01/1999
Vessel Id:	Not reported
Renew Flag:	True
Renew Date:	12/11/1998
Federal Id No:	Not reported
COI Date:	/ /

MOSF AST:

MOSF Number:	2-2540
SWIS Code:	64
Facility Town:	ST. GEORGE
Facility Phone:	(718) 390-5255
Emergency Contact Name:	Not reported
Emergency Contact Phone:	Not reported
Total Tanks:	10
Total Capacity:	648312
Daily Throughput:	20000
License Status:	1
Facility Type:	STORAGE TERMINAL/PETROLEUM DISTRIBUTOR
Product Transfer Operation:	AC

NYCDOT DIVISION OF FERRIES OIL FACILITY (Continued) **S102634302**

Facility Status:	IN SERVICE
Operator Name:	WILLIAM KANE
Owner Name:	NYCDOT/STATEN ISLAND FERRY
Owner Address:	ST. GEORGE FERRY TERMINAL BUILDING
Owner City,St,Zip:	STATEN ISLAND, NY 10301-
Owner Phone:	(718) 390-5214
Owner Type:	Local Government
Owner Status:	2
Owner Mark:	First Owner
Mailing Name:	NYC DOT
Mailing Address:	DIVISION OF FERRIES
Mailing Address 2:	ST. GEORGE FERRY TERMINAL BUILDING
Mailing City,St,Zip:	STATEN ISLAND, NY 10301-
Mailing Contact:	ALBERT E. SMITH
Mailing Phone:	(718) 390-5214
Legal Agent Name:	K.R. "JACK" LARSON C/O NYCDOT
Legal Agent Address:	ST. GEORGE FERRY TERMINAL BUILDING
Legal Agent City,St,Zip:	STATEN ISLAND, NY 10301-
LIC Expires:	03/31/2004

Tank ID:	1A
Tank Location:	ABOVEGROUND
Install Date:	10/91
Product:	NOS 5 OR 6 FUEL OIL
Tank Type:	Stainless steel alloy
Tank Internal:	None
Tank External:	NONE
Pipe Location:	Aboveground
Pipe Type:	Steel/Iron
Pipe Internal:	None
Pipe External:	Wrapped (Piping
Secondary Containment:	Prefabricated Steel Dike
Leak Detection:	None
Overfill Protection:	Product Level Gauge
Dispensing Mthd:	Suction
Test Date:	00/00
Date Closed:	Not reported
Status of Data:	Complete
Capacity (gal):	8000
Lat/Long:	40|38|43 / 74|04|27
Federal ID:	Not reported
Inspected Date:	03/29/1995
Inspector:	AS
Renew Date:	12/11/1998
Inspected State:	Not reported
Pipe Flag:	True
Vessel ID:	Not reported
Reserve Flag:	True
Tank Status:	In Service
COI Date:	/ /

Date License Issued:	04/01/1999
Date License Application Received:	03/10/1999
Chemical Bulk Storage Number:	Not reported
Pollution Discharge Elimination System Num:	Not reported
Date Legal Agent Filed with Secretary of State:	Not reported

NYCDOT DIVISION OF FERRIES OIL FACILITY (Continued) **S102634302**

Tank ID:	BARGE 4
Tank Location:	ABOVEGROUND
Install Date:	12/67
Product:	NOS 1,2, OR 4 FUEL OIL
Tank Type:	Steel/carbon steel
Tank Internal:	None
Tank External:	CATHODIC PROTECTION
Pipe Location:	Aboveground
Pipe Type:	Steel/Iron
Pipe Internal:	None
Pipe External:	Painted/Asphalt Coating
Secondary Containment:	None
Leak Detection:	None
Overfill Protection:	Product Level Gauge
Dispensing Mthd:	Suction
Test Date:	00/00
Date Closed:	Not reported
Status of Data:	Complete
Capacity (gal):	179760
Lat/Long:	40|38|43 / 74|04|27
Federal ID:	Not reported
Inspected Date:	03/29/1995
Inspector:	AS
Renew Date:	12/11/1998
Inspected State:	Not reported
Pipe Flag:	True
Vessel ID:	Not reported
Reserve Flag:	True
Tank Status:	In Service
COI Date:	/ /
Date License Issued:	04/01/1999
Date License Application Received:	03/10/1999
Chemical Bulk Storage Number:	Not reported
Pollution Discharge Elimination System Num:	Not reported
Date Legal Agent Filed with Secretary of State:	Not reported

Tank ID:	BARGE 5
Tank Location:	ABOVEGROUND
Install Date:	12/69
Product:	NOS 1,2, OR 4 FUEL OIL
Tank Type:	Steel/carbon steel
Tank Internal:	None
Tank External:	CATHODIC PROTECTION
Pipe Location:	Aboveground
Pipe Type:	Steel/Iron
Pipe Internal:	None
Pipe External:	Painted/Asphalt Coating
Secondary Containment:	None
Leak Detection:	None
Overfill Protection:	Product Level Gauge
Dispensing Mthd:	Suction
Test Date:	00/00
Date Closed:	Not reported
Status of Data:	Complete
Capacity (gal):	447552
Lat/Long:	40|38|43 / 74|04|27

NYCDOT DIVISION OF FERRIES OIL FACILITY (Continued) **S102634302**

Federal ID:	Not reported
Inspected Date:	03/29/1995
Inspector:	AS
Renew Date:	12/11/1998
Inspected State:	Not reported
Pipe Flag:	True
Vessel ID:	Not reported
Reserve Flag:	True
Tank Status:	In Service
COI Date:	/ /
Date License Issued:	04/01/1999
Date License Application Received:	03/10/1999
Chemical Bulk Storage Number:	Not reported
Pollution Discharge Elimination System Num:	Not reported
Date Legal Agent Filed with Secretary of State:	Not reported

DX654 **BAYONNE BRIDGE** **NY LTANKS** **S106703593**
NNW **BAYONNE BRIDGE** **N/A**
1/8-1/4 **STATEN ISLAND, NY**
0.195 mi.
1031 ft. **Site 1 of 2 in cluster DX**

Actual:
6 ft.

Focus Map:
6

LTANKS:

Name:	BAYONNE BRIDGE
Address:	BAYONNE BRIDGE
City,State,Zip:	STATEN ISLAND, NY
Spill Number/Closed Date:	9110135 / 1991-12-30
Facility ID:	9110135
Site ID:	279324
Spill Date:	1991-12-25
Spill Cause:	Tank Overfill
Spill Source:	Vessel
Spill Class:	Not reported
Cleanup Ceased:	1991-12-30
SWIS:	4301
Investigator:	MCTIBBE
Referred To:	Not reported
Reported to Dept:	1991-12-25
CID:	Not reported
Water Affected:	KILL VAN KULL
Spill Notifier:	Fire Department
Last Inspection:	Not reported
Recommended Penalty:	False
Meets Standard:	True
UST Involvement:	False
Remediation Phase:	0
Date Entered In Computer:	1992-01-06
Spill Record Last Update:	2003-02-20
Spiller Name:	Not reported
Spiller Company:	MOBIL
Spiller Address:	Not reported
Spiller County:	999
Spiller Contact:	Not reported
Spiller Phone:	Not reported
Spiller Extention:	Not reported
DEC Region:	2
DER Facility ID:	226809
DEC Memo:	"Prior to Sept, 2004 data translation this spill Lead_DEC Field was

BAYONNE BRIDGE (Continued) **S106703593**

TIBBE "
Remarks: "TANKER RAN GROUND, TUG TEROCONA GIRLS @ MOBIL M-7, BARGE M-35. CLEAN VENTURE ON WAY, TRY TO PLUG HOLE, IF NOT, OFF LOAD, MID NIGHT HIGH TIDE, MOORE BARGE."

All Materials:

Site ID:	279324
Operable Unit ID:	960139
Operable Unit:	01
Material ID:	418703
Material Code:	0009
Material Name:	gasoline
Case No.:	Not reported
Material FA:	Petroleum
Quantity:	400.00
Units:	G
Recovered:	.00
Oxygenate:	Not reported

DX655 **BAYONNE BRIDGE, EAST OF** **NY LTANKS** **S102671880**
NNW **BAYONNE BRIDGE, EAST OF** **N/A**
1/8-1/4 **HUDSON, NY**
0.195 mi.
1031 ft. **Site 2 of 2 in cluster DX**

Actual:
6 ft.

Focus Map:
6

LTANKS:

Name:	BAYONNE BRIDGE, EAST OF
Address:	BAYONNE BRIDGE, EAST OF
City,State,Zip:	HUDSON, NY
Spill Number/Closed Date:	9201182 / 1992-04-29
Facility ID:	9201182
Site ID:	291424
Spill Date:	1992-04-29
Spill Cause:	Tank Overfill
Spill Source:	Vessel
Spill Class:	A4
Cleanup Ceased:	1992-04-29
SWIS:	7400
Investigator:	TOMASELLO
Referred To:	Not reported
Reported to Dept:	1992-04-29
CID:	Not reported
Water Affected:	KILL VAN KULL
Spill Notifier:	Responsible Party
Last Inspection:	Not reported
Recommended Penalty:	False
Meets Standard:	True
UST Involvement:	False
Remediation Phase:	0
Date Entered In Computer:	1992-06-03
Spill Record Last Update:	1992-06-17
Spiller Name:	Not reported
Spiller Company:	IMTT BAYONNE
Spiller Address:	22ND STREET
Spiller County:	001
Spiller Contact:	Not reported
Spiller Phone:	Not reported

BAYONNE BRIDGE, EAST OF (Continued) **S102671880**

Spiller Extention:	Not reported
DEC Region:	2
DER Facility ID:	235974
DEC Memo:	""
Remarks:	"5 BARRELS; NRC NOTIFIED, NJDEP & MARINE PD ON SCENE. USCG SENDING TEAM. FUEL DISPERSED."

All Materials:

Site ID:	291424
Operable Unit ID:	965153
Operable Unit:	01
Material ID:	412519
Material Code:	0009
Material Name:	gasoline
Case No.:	Not reported
Material FA:	Petroleum
Quantity:	-1.00
Units:	Not reported
Recovered:	.00
Oxygenate:	Not reported

656
South
1/8-1/4
0.196 mi.
1033 ft.

CASSIDY PLACE - LAFAYETTE AVENUE (RICHMOND TERR)
125 CASSIDY PLACE
STATEN ISLAND, NY 10301

NY LTANKS **U001840705**
NY UST **N/A**
NY Spills

Actual:
57 ft.

Focus Map:
8

LTANKS:

Name:	CASSIDY LAFAYETTE -NYCHA
Address:	125 CASSIDY PLACE
City,State,Zip:	STATEN ISLAND, NY
Spill Number/Closed Date:	9107935 / 2005-03-17
Facility ID:	9107935
Site ID:	272778
Spill Date:	1991-10-24
Spill Cause:	Tank Failure
Spill Source:	Institutional, Educational, Gov., Other
Spill Class:	C3
Cleanup Ceased:	Not reported
SWIS:	4301
Investigator:	JAKOLLEE
Referred To:	Not reported
Reported to Dept:	1991-10-24
CID:	Not reported
Water Affected:	Not reported
Spill Notifier:	Responsible Party
Last Inspection:	Not reported
Recommended Penalty:	False
Meets Standard:	False
UST Involvement:	False
Remediation Phase:	0
Date Entered In Computer:	1991-10-28
Spill Record Last Update:	2006-01-04
Spiller Name:	Not reported
Spiller Company:	NYC HOUSING AUTHORITY
Spiller Address:	Not reported
Spiller County:	001

CASSIDY PLACE - LAFAYETTE AVENUE (RICHMOND TERR) (Continued) **U001840705**

Spiller Contact:	Not reported
Spiller Phone:	Not reported
Spiller Extention:	Not reported
DEC Region:	2
DER Facility ID:	263642
DEC Memo:	"This spill closed to consolidate with open spill no. 0000387. - J. Kolleeny 3/17/05"
Remarks:	"20K HORNER EZ CK GROSS LEAK E I & R"

All TTF:

Facility ID:	9107935
Spill Number:	9107935
Spill Tank Test:	1539219
Site ID:	272778
Tank Number:	001
Tank Size:	0
Material:	0001
EPA UST:	Not reported
UST:	Not reported
Cause:	Not reported
Source:	Not reported
Test Method:	00
Test Method 2:	Unknown
Leak Rate:	.00
Gross Fail:	Not reported
Modified By:	Spills
Last Modified Date:	Not reported

All Materials:

Site ID:	272778
Operable Unit ID:	962011
Operable Unit:	01
Material ID:	570463
Material Code:	0001A
Material Name:	#2 fuel oil
Case No.:	Not reported
Material FA:	Petroleum
Quantity:	-1.00
Units:	L
Recovered:	.00
Oxygenate:	Not reported

UST:

Name:	CASSIDY PLACE - LAFAYETTE AVENUE (RICHMOND TERR)
Address:	125 CASSIDY PLACE
City,State,Zip:	STATEN ISLAND, NY 10301
Id/Status:	2-474754 / Active
Program Type:	PBS
Region:	STATE
DEC Region:	2
Expiration Date:	03/28/2024
UTM X:	576406.89240
UTM Y:	4499426.63844
Site Type:	Apartment Building/Office Building

Affiliation Records:

CASSIDY PLACE - LAFAYETTE AVENUE (RICHMOND TERR) (Continued) **U001840705**

Site Id:	20939
Affiliation Type:	Facility Owner
Company Name:	NEW YORK CITY HOUSING AUTHORITY
Contact Type:	FUEL OIL REMEDIATION COORDINATOR
Contact Name:	YELENA TKACH
Address1:	23-02 49TH AVENUE
Address2:	Not reported
City:	LONG ISLAND CITY
State:	NY
Zip Code:	11101
Country Code:	001
Phone:	(718) 707-5725
EMail:	Not reported
Fax Number:	Not reported
Modified By:	JSMACRI
Date Last Modified:	2019-02-28

Site Id:	20939
Affiliation Type:	Mail Contact
Company Name:	NYC HOUSING AUTHORITY
Contact Type:	Not reported
Contact Name:	FUEL OIL REMEDIATION COORDINATOR
Address1:	23-02 49TH AVENUE
Address2:	TECH SERVS DEPT - 5TH FLOOR
City:	LONG ISLAND CITY
State:	NY
Zip Code:	11101
Country Code:	001
Phone:	(718) 707-5725
EMail:	YELENA.TKACH@NYCHA.NYC.GOV
Fax Number:	Not reported
Modified By:	JSMACRI
Date Last Modified:	2019-02-28

Site Id:	20939
Affiliation Type:	Facility Operator
Company Name:	CASSIDY PLACE - LAFAYETTE AVENUE (RICHMOND TERR)
Contact Type:	Not reported
Contact Name:	FUEL OIL REMEDIATION UNIT
Address1:	Not reported
Address2:	Not reported
City:	Not reported
State:	NN
Zip Code:	Not reported
Country Code:	001
Phone:	(718) 707-5725
EMail:	Not reported
Fax Number:	Not reported
Modified By:	NRLOMBAR
Date Last Modified:	2008-09-16

Site Id:	20939
Affiliation Type:	Emergency Contact
Company Name:	NEW YORK CITY HOUSING AUTHORITY
Contact Type:	Not reported
Contact Name:	EMERGENCY SERVICES DEPARTMENT
Address1:	Not reported

CASSIDY PLACE - LAFAYETTE AVENUE (RICHMOND TERR) (Continued) **U001840705**

Address2:	Not reported
City:	Not reported
State:	NN
Zip Code:	Not reported
Country Code:	999
Phone:	(718) 707-5900
EMail:	Not reported
Fax Number:	Not reported
Modified By:	NRLOMBAR
Date Last Modified:	2014-01-30

Tank Info:

Tank Number:	1
Tank ID:	58756
Tank Status:	In Service
Material Name:	In Service
Capacity Gallons:	10000
Install Date:	06/01/2000
Date Tank Closed:	Not reported
Registered:	True
Tank Location:	Underground
Tank Type:	Fiberglass coated steel
Material Code:	0001
Common Name of Substance:	#2 Fuel Oil (On-Site Consumption)
Tightness Test Method:	NN
Date Test:	Not reported
Next Test Date:	Not reported
Pipe Model:	E
Modified By:	JSMACRI
Last Modified:	02/26/2019

Equipment Records:

K00 - Spill Prevention - None
H01 - Tank Leak Detection - Interstitial - Electronic Monitoring
I03 - Overfill - Automatic Shut-Off
A00 - Tank Internal Protection - None
E04 - Piping Secondary Containment - Double walled UG
F05 - Pipe External Protection - Jacketed
G04 - Tank Secondary Containment - Double-Walled (Underground)
D11 - Pipe Type - Flexible Piping
L09 - Piping Leak Detection - Exempt Suction Piping
I02 - Overfill - High Level Alarm
B04 - Tank External Protection - Fiberglass
L02 - Piping Leak Detection - Interstitial - Manual Monitoring
H05 - Tank Leak Detection - In-Tank System (ATG)
J02 - Dispenser - Suction Dispenser
C02 - Pipe Location - Underground/On-ground

Tank Number:	OLD 1
Tank ID:	37668
Tank Status:	Closed - Removed
Material Name:	Closed - Removed
Capacity Gallons:	20000
Install Date:	12/01/1971

CASSIDY PLACE - LAFAYETTE AVENUE (RICHMOND TERR) (Continued) **U001840705**

Date Tank Closed:	05/01/2000
Registered:	True
Tank Location:	Underground
Tank Type:	Steel/carbon steel
Material Code:	0001
Common Name of Substance:	#2 Fuel Oil (On-Site Consumption)
Tightness Test Method:	NN
Date Test:	Not reported
Next Test Date:	Not reported
Pipe Model:	Not reported
Modified By:	TRANSLAT
Last Modified:	04/14/2017

Equipment Records:

H00 - Tank Leak Detection - None
B00 - Tank External Protection - None
C00 - Pipe Location - No Piping
A00 - Tank Internal Protection - None
D01 - Pipe Type - Steel/Carbon Steel/Iron
I04 - Overfill - Product Level Gauge (A/G)
F06 - Pipe External Protection - Wrapped
G00 - Tank Secondary Containment - None
J02 - Dispenser - Suction Dispenser

SPILLS:

Name:	CASSIDY LAFAYETTE -NYCHA
Address:	125 CASSIDY PLACE
City,State,Zip:	STATEN ISLAND, NY
Spill Number/Closed Date:	0000387 / 2015-03-02
Facility ID:	0000387
Facility Type:	ER
DER Facility ID:	263642
Site ID:	327511
DEC Region:	2
Spill Cause:	Unknown
Spill Class:	C3
SWIS:	4301
Spill Date:	2000-04-10
Investigator:	JKKANN
Referred To:	Not reported
Reported to Dept:	2000-04-10
CID:	389
Water Affected:	Not reported
Spill Source:	Private Dwelling
Spill Notifier:	Responsible Party
Cleanup Ceased:	Not reported
Cleanup Meets Std:	False
Last Inspection:	Not reported
Recommended Penalty:	False
UST Trust:	False
Remediation Phase:	0
Date Entered In Computer:	2000-04-10
Spill Record Last Update:	2015-03-02
Spiller Name:	EDWARD MALONE
Spiller Company:	NEW YORK CITY HOUSING AUT
Spiller Address:	123 WILLIAMS

CASSIDY PLACE - LAFAYETTE AVENUE (RICHMOND TERR) (Continued) **U001840705**

Spiller Company:	001
Contact Name:	CALLER
DEC Memo:	"11/22/05: This spill transferred from J.Kolleeny to S.Kraszewski. 01/04/06: Consultant, P.T.&L. Contracting Corp. supposedly performed a site assessment April 17, 2000 in addition to excavating and removing the 20K UST. No indication of an assessment report on file. Must inquire about the report. - SK 07/10/06: NYCHA update summary states a single 20K UST installed in 1970 that stored #4 and #6 oil was replaced in 2000 by a 10K UST that currently stores #2. Soil contamination was discovered during the tank replacement, no product recovery system or MWs on-site. NYCHA says that the site assessment is available and recommends the DEC review it. - SK 02/08/07 : DEC lead changed from S. Kraszewski to J. Kann. J.Kann 6/11/09: JKann - Meeting held on 5/28 with ALC Environmental and NYCHA. Investigative Work Plan submitted on June 10, 2009. 01/28/2010: Remediation and other associated clean-up activities linked to this spill number is now under the oversight of Moses Ajoku, all correspondence related this case should be addressed to me. (MA) 7/15/13: J.Kann - spill transferred from Moses Ajoku to J.Kann. 7/23/14: J.Kann - IWP approved today, SIR due 1/25/2015. 12/30/14: J.Kann - part of mulit site stip. SIR now due 3/14/15 1/14/15: J.Kann - spoke with Drew Pardus yesterday. 2 wells were installed and a total of 4 borings advanced. Approved a request to not install the third well due to refusal which occured at the site. No visible petroleum impacts were noted, no elevated PID readings. 3/2/15: J.Kann - SIR received on 2/24/15, prepared by Pardus. 4 borings were advanced and soil samples analyzed, and 2 wells installed and sampled. All results were below CP51 guidance levels and TOGS 1.1.1. No stained soils were observed during the investigation. The tank was removed and replaced in 2000 and petroleum impacted soils were removed then(this spill was called in at that time). Based on this information, the spill was closed. "
Remarks:	"caller reporting a spill of material from a failure in a tank and oil line unk amount spilled and cleanup is inthe process no callback is necessary"

All Materials:

Site ID:	327511
Operable Unit ID:	822101
Operable Unit:	01
Material ID:	288636
Material Code:	0002A
Material Name:	#4 fuel oil
Case No.:	Not reported
Material FA:	Petroleum
Quantity:	.00
Units:	G
Recovered:	.00
Oxygenate:	Not reported

657
North
1/8-1/4
0.199 mi.
1050 ft.

NYCDEP
RICHMOND TERRACE & VAN NANE AV
STATEN ISLAND, NY

NY MANIFEST **1009235709**
N/A

Actual:
12 ft.

Focus Map:
6

NY MANIFEST:

Name:	NYCDEP
Address:	RICHMOND TERRACE & VAN NANE AV
City,State,Zip:	STATEN ISLAND, NY
Country:	USA
EPA ID:	NYP003661873
Facility Status:	Not reported
Location Address 1:	RICHMOND TERRACE & VAN NANE AV
Code:	BP
Location Address 2:	Not reported
Total Tanks:	Not reported
Location City:	STATEN ISLAND
Location State:	NY
Location Zip:	Not reported
Location Zip 4:	Not reported

NY MANIFEST:

EPAID:	NYP003661873
Mailing Name:	NYCDEP
Mailing Contact:	N/S
Mailing Address 1:	96-05 HORACE HARDING EXPWY
Mailing Address 2:	Not reported
Mailing City:	CORONA
Mailing State:	NY
Mailing Zip:	11368
Mailing Zip 4:	Not reported
Mailing Country:	USA
Mailing Phone:	4373863072

NY MANIFEST:

Document ID:	NYG4286898
Manifest Status:	Not reported
seq:	Not reported
Year:	2004
Trans1 State ID:	68699ANNY
Trans2 State ID:	Not reported
Generator Ship Date:	04/14/2004
Trans1 Recv Date:	04/14/2004
Trans2 Recv Date:	Not reported
TSD Site Recv Date:	04/14/2004
Part A Recv Date:	Not reported
Part B Recv Date:	Not reported
Generator EPA ID:	NYP003661873
Trans1 EPA ID:	NYD049178296
Trans2 EPA ID:	Not reported
TSDF ID 1:	NYD049178
TSDF ID 2:	Not reported
Manifest Tracking Number:	Not reported
Import Indicator:	Not reported
Export Indicator:	Not reported
Discr Quantity Indicator:	Not reported
Discr Type Indicator:	Not reported
Discr Residue Indicator:	Not reported

NYCDEP (Continued) **1009235709**

Discr Partial Reject Indicator:	Not reported
Discr Full Reject Indicator:	Not reported
Manifest Ref Number:	Not reported
Alt Facility RCRA ID:	Not reported
Alt Facility Sign Date:	Not reported
MGMT Method Type Code:	Not reported
Waste Code:	D001 - NON-LISTED IGNITABLE WASTES
Waste Code:	Not reported
Waste Code:	Not reported
Waste Code:	Not reported
Waste Code:	Not reported
Waste Code:	Not reported
Quantity:	00100
Units:	P - Pounds
Number of Containers:	001
Container Type:	DM - Metal drums, barrels
Handling Method:	B Incineration, heat recovery, burning.
Specific Gravity:	01.00

Click this hyperlink while viewing on your computer to access
-1 additional NY MANIFEST: record(s) in the EDR Site Report.

---

658 **VAN NAME VAN PELT** **US BROWNFIELDS** **1018119727**
North **RICHMOND TERRACE AND VAN PELT AVENUE** **N/A**
1/8-1/4 **STATEN ISLAND, NY 10303**
0.199 mi.
1052 ft.

Actual:
12 ft.

Focus Map:
6

US BROWNFIELDS:

Name:	VAN NAME VAN PELT
Address:	RICHMOND TERRACE AND VAN PELT AVENUE
City,State,Zip:	STATEN ISLAND, NY 10303
Recipient Name:	New York, City of
Grant Type:	Assessment
Property Number:	Block 1109, Lot 59
Parcel size:	11
Latitude:	40.6367962
Longitude:	-74.15477069999997
HCM Label:	Address Matching-House Number
Map Scale:	Not reported
Point of Reference:	Entrance Point of a Facility or Station
Highlights:	Not reported
Datum:	North American Datum of 1983
Acres Property ID:	151041
IC Data Access:	Not reported
Start Date:	Not reported
Redev Completition Date:	Not reported
Completed Date:	Not reported
Acres Cleaned Up:	Not reported
Cleanup Funding:	Not reported
Cleanup Funding Source:	Not reported
Assessment Funding:	40088
Assessment Funding Source:	US EPA - Brownfields Assessment Cooperative Agreement
Redevelopment Funding:	Not reported
Redev. Funding Source:	Not reported
Redev. Funding Entity Name:	Not reported
Redevelopment Start Date:	Not reported

VAN NAME VAN PELT (Continued) **1018119727**

Assessment Funding Entity:	EPA
Cleanup Funding Entity:	Not reported
Grant Type:	Hazardous
Accomplishment Type:	Phase II Environmental Assessment
Accomplishment Count:	0
Cooperative Agreement Number:	97249607
Start Date:	01/02/2014 00:00:00
Ownership Entity:	Government
Completion Date:	08/19/2014 00:00:00
Current Owner:	City of New York
Did Owner Change:	N
Cleanup Required:	Y
Video Available:	N
Photo Available:	Y
Institutional Controls Required:	U
IC Category Proprietary Controls:	Not reported
IC Cat. Info. Devices:	Not reported
IC Cat. Gov. Controls:	Not reported
IC Cat. Enforcement Permit Tools:	Not reported
IC in place date:	Not reported
IC in place:	Not reported
State/tribal program date:	Not reported
State/tribal program ID:	Not reported
State/tribal NFA date:	Not reported
Air contaminated:	Not reported
Air cleaned:	Not reported
Asbestos found:	Not reported
Asbestos cleaned:	Not reported
Controled substance found:	Not reported
Controled substance cleaned:	Not reported
Drinking water affected:	Not reported
Drinking water cleaned:	Not reported
Groundwater affected:	Y
Groundwater cleaned:	Not reported
Lead contaminant found:	Y
Lead cleaned up:	Not reported
No media affected:	Not reported
Unknown media affected:	Not reported
Other cleaned up:	Not reported
Other metals found:	Y
Other metals cleaned:	Not reported
Other contaminants found:	Not reported
Other contams found description:	Not reported
PAHs found:	Y
PAHs cleaned up:	Not reported
PCBs found:	Not reported
PCBs cleaned up:	Not reported
Petro products found:	Not reported
Petro products cleaned:	Not reported
Sediments found:	Y
Sediments cleaned:	Not reported
Soil affected:	Y
Soil cleaned up:	Not reported
Surface water cleaned:	Not reported
VOCs found:	Not reported
VOCs cleaned:	Not reported
Cleanup other description:	Not reported

VAN NAME VAN PELT (Continued) **1018119727**

Num. of cleanup and re-dev. jobs:	Not reported
Past use greenspace acreage:	Not reported
Past use residential acreage:	Not reported
Surface Water:	Not reported
Past use commercial acreage:	Not reported
Past use industrial acreage:	Not reported
Future use greenspace acreage:	Not reported
Future use residential acreage:	Not reported
Future use commercial acreage:	Not reported
Future use industrial acreage:	Not reported
Greenspace acreage and type:	Not reported
Superfund Fed. landowner flag:	Not reported
Arsenic cleaned up:	Not reported
Cadmium cleaned up:	Not reported
Chromium cleaned up:	Not reported
Copper cleaned up:	Not reported
Iron cleaned up:	Not reported
mercury cleaned up:	Not reported
Nickel Cleaned Up:	Not reported
No clean up:	Not reported
Pesticides cleaned up:	Not reported
Selenium cleaned up:	Not reported
SVOCs cleaned up:	Not reported
Unknown clean up:	Not reported
Arsenic contaminant found:	Y
Cadmium contaminant found:	Y
Chromium contaminant found:	Y
Copper contaminant found:	Y
Iron contaminant found:	Not reported
Mercury contaminant found:	Y
Nickel contaminant found:	Not reported
No contaminant found:	Not reported
Pesticides contaminant found:	Not reported
Selenium contaminant found:	Not reported
SVOCs contaminant found:	Y
Unknown contaminant found:	Not reported
Future Use: Multistory	Not reported
Media affected Bluiding Material:	Not reported
Media affected indoor air:	Not reported
Building material media cleaned up:	Not reported
Indoor air media cleaned up:	Not reported
Unknown media cleaned up:	Not reported
Past Use: Multistory	Not reported
Property Description:	Residential, carpenter shop, saw cutting station, auto garage
Below Poverty Number:	1540
Below Poverty Percent:	21.6%
Meidan Income:	12456
Meidan Income Number:	2737
Meidan Income Percent:	38.5%
Vacant Housing Number:	467
Vacant Housing Percent:	17.8%
Unemployed Number:	288
Unemployed Percent:	4.1%

Name:	VAN NAME VAN PELT
Address:	RICHMOND TERRACE AND VAN PELT AVENUE
City,State,Zip:	STATEN ISLAND, NY 10303

VAN NAME VAN PELT (Continued) **1018119727**

Recipient Name:	New York, City of
Grant Type:	Assessment
Property Number:	Block 1109, Lot 59
Parcel size:	11
Latitude:	40.6367962
Longitude:	-74.15477069999997
HCM Label:	Address Matching-House Number
Map Scale:	Not reported
Point of Reference:	Entrance Point of a Facility or Station
Highlights:	Not reported
Datum:	North American Datum of 1983
Acres Property ID:	151041
IC Data Access:	Not reported
Start Date:	Not reported
Redev Completition Date:	Not reported
Completed Date:	Not reported
Acres Cleaned Up:	Not reported
Cleanup Funding:	Not reported
Cleanup Funding Source:	Not reported
Assessment Funding:	4500
Assessment Funding Source:	US EPA - Brownfields Assessment Cooperative Agreement
Redevelopment Funding:	Not reported
Redev. Funding Source:	Not reported
Redev. Funding Entity Name:	Not reported
Redevelopment Start Date:	Not reported
Assessment Funding Entity:	EPA
Cleanup Funding Entity:	Not reported
Grant Type:	Hazardous
Accomplishment Type:	Phase I Environmental Assessment
Accomplishment Count:	1
Cooperative Agreement Number:	97249607
Start Date:	01/23/2012 00:00:00
Ownership Entity:	Government
Completion Date:	03/30/2012 00:00:00
Current Owner:	City of New York
Did Owner Change:	N
Cleanup Required:	Y
Video Available:	N
Photo Available:	Y
Institutional Controls Required:	U
IC Category Proprietary Controls:	Not reported
IC Cat. Info. Devices:	Not reported
IC Cat. Gov. Controls:	Not reported
IC Cat. Enforcement Permit Tools:	Not reported
IC in place date:	Not reported
IC in place:	Not reported
State/tribal program date:	Not reported
State/tribal program ID:	Not reported
State/tribal NFA date:	Not reported
Air contaminated:	Not reported
Air cleaned:	Not reported
Asbestos found:	Not reported
Asbestos cleaned:	Not reported
Controled substance found:	Not reported
Controled substance cleaned:	Not reported
Drinking water affected:	Not reported
Drinking water cleaned:	Not reported

VAN NAME VAN PELT (Continued) **1018119727**

Groundwater affected:	Y
Groundwater cleaned:	Not reported
Lead contaminant found:	Y
Lead cleaned up:	Not reported
No media affected:	Not reported
Unknown media affected:	Not reported
Other cleaned up:	Not reported
Other metals found:	Y
Other metals cleaned:	Not reported
Other contaminants found:	Not reported
Other contams found description:	Not reported
PAHs found:	Y
PAHs cleaned up:	Not reported
PCBs found:	Not reported
PCBs cleaned up:	Not reported
Petro products found:	Not reported
Petro products cleaned:	Not reported
Sediments found:	Y
Sediments cleaned:	Not reported
Soil affected:	Y
Soil cleaned up:	Not reported
Surface water cleaned:	Not reported
VOCs found:	Not reported
VOCs cleaned:	Not reported
Cleanup other description:	Not reported
Num. of cleanup and re-dev. jobs:	Not reported
Past use greenspace acreage:	Not reported
Past use residential acreage:	Not reported
Surface Water:	Not reported
Past use commercial acreage:	Not reported
Past use industrial acreage:	Not reported
Future use greenspace acreage:	Not reported
Future use residential acreage:	Not reported
Future use commercial acreage:	Not reported
Future use industrial acreage:	Not reported
Greenspace acreage and type:	Not reported
Superfund Fed. landowner flag:	Not reported
Arsenic cleaned up:	Not reported
Cadmium cleaned up:	Not reported
Chromium cleaned up:	Not reported
Copper cleaned up:	Not reported
Iron cleaned up:	Not reported
mercury cleaned up:	Not reported
Nickel Cleaned Up:	Not reported
No clean up:	Not reported
Pesticides cleaned up:	Not reported
Selenium cleaned up:	Not reported
SVOCs cleaned up:	Not reported
Unknown clean up:	Not reported
Arsenic contaminant found:	Y
Cadmium contaminant found:	Y
Chromium contaminant found:	Y
Copper contaminant found:	Y
Iron contaminant found:	Not reported
Mercury contaminant found:	Y
Nickel contaminant found:	Not reported
No contaminant found:	Not reported

VAN NAME VAN PELT (Continued) **1018119727**

Pesticides contaminant found:	Not reported
Selenium contaminant found:	Not reported
SVOCs contaminant found:	Y
Unknown contaminant found:	Not reported
Future Use: Multistory	Not reported
Media affected Bluiding Material:	Not reported
Media affected indoor air:	Not reported
Building material media cleaned up:	Not reported
Indoor air media cleaned up:	Not reported
Unknown media cleaned up:	Not reported
Past Use: Multistory	Not reported
Property Description:	Residential, carpenter shop, saw cutting station, auto garage
Below Poverty Number:	1540
Below Poverty Percent:	21.6%
Meidan Income:	12456
Meidan Income Number:	2737
Meidan Income Percent:	38.5%
Vacant Housing Number:	467
Vacant Housing Percent:	17.8%
Unemployed Number:	288
Unemployed Percent:	4.1%

---

659 **100 BELMONT PLACE** **NY AST** **1002684749**
WSW **100 BELMONT PLACE** **N/A**
1/8-1/4 **STATEN ISLAND, NY 10301**
0.202 mi.
1066 ft.

Actual:
136 ft.

Focus Map:
9

AST:

Name:	100 BELMONT PLACE
Address:	100 BELMONT PLACE
City,State,Zip:	STATEN ISLAND, NY 10301
Region:	STATE
DEC Region:	2
Site Status:	Active
Facility Id:	2-603265
Program Type:	PBS
UTM X:	577804.04157
UTM Y:	4499491.68978
Expiration Date:	05/20/2020
Site Type:	Apartment Building/Office Building

Affiliation Records:

Site Id:	25195
Affiliation Type:	Mail Contact
Company Name:	Not reported
Contact Type:	Not reported
Contact Name:	MICHAEL J. LAZAROFF
Address1:	135 WEST 14TH ST
Address2:	UNIT 7
City:	NEW YORK
State:	NY
Zip Code:	10011
Country Code:	001
Phone:	(212) 243-1819
EMail:	Not reported
Fax Number:	Not reported
Modified By:	CGFREEDM

100 BELMONT PLACE (Continued) **1002684749**

Date Last Modified: 2016-06-20

Site Id: 25195
Affiliation Type: Facility Operator
Company Name: 100 BELMONT PLACE
Contact Type: Not reported
Contact Name: COCO LAZAROFF
Address1: Not reported
Address2: Not reported
City: Not reported
State: NN
Zip Code: Not reported
Country Code: 001
Phone: (212) 243-1819
EMail: Not reported
Fax Number: Not reported
Modified By: CGFREEDM
Date Last Modified: 2016-06-20

Site Id: 25195
Affiliation Type: Emergency Contact
Company Name: MICHAEL J. LAZAROFF, LLC
Contact Type: Not reported
Contact Name: COCO LAZAROFF
Address1: Not reported
Address2: Not reported
City: Not reported
State: NN
Zip Code: Not reported
Country Code: 999
Phone: (212) 243-1819
EMail: Not reported
Fax Number: Not reported
Modified By: CGFREEDM
Date Last Modified: 2016-06-20

Site Id: 25195
Affiliation Type: Facility Owner
Company Name: MICHAEL J. LAZAROFF, LLC
Contact Type: MANAGING MEMBER
Contact Name: COCO LAZAROFF
Address1: 135 WEST 14TH ST., UNIT 7
Address2: Not reported
City: NEW YORK
State: NY
Zip Code: 10011
Country Code: 001
Phone: (212) 243-1819
EMail: Not reported
Fax Number: Not reported
Modified By: CGFREEDM
Date Last Modified: 2016-06-20

Tank Info:

Tank Number: 001
Tank Id: 53629

100 BELMONT PLACE (Continued) **1002684749**

Material Code: 0003
Common Name of Substance: #6 Fuel Oil (On-Site Consumption)

Equipment Records:

J02 - Dispenser - Suction Dispenser
F06 - Pipe External Protection - Wrapped
K00 - Spill Prevention - None
A00 - Tank Internal Protection - None
B01 - Tank External Protection - Painted/Asphalt Coating
D01 - Pipe Type - Steel/Carbon Steel/Iron
G03 - Tank Secondary Containment - Vault (w/o access)
H00 - Tank Leak Detection - None
L09 - Piping Leak Detection - Exempt Suction Piping
E00 - Piping Secondary Containment - None
I04 - Overfill - Product Level Gauge (A/G)
C01 - Pipe Location - Aboveground

Tank Location: Aboveground - contact with soil.... Tank bottom rests on soil, allowing no visual inspection.
Tank Type: Steel/Carbon Steel/Iron
Tank Status: In Service
Pipe Model: Not reported
Install Date: 01/01/1997
Capacity Gallons: 10000
Tightness Test Method: NN
Date Test: Not reported
Next Test Date: Not reported
Date Tank Closed: Not reported
Register: True
Modified By: CGFREEDM
Last Modified: 04/14/2017
Material Name: #6 fuel oil (on-site consumption)

DY660 **SIPCO OIL COMPANY** **NY UST** **U004077202**
NNW **2541 RICHMOND TERRACE** **N/A**
1/8-1/4 **STATEN ISLAND, NY 10303**
0.204 mi.
1078 ft. **Site 1 of 2 in cluster DY**

Actual:
10 ft.

Focus Map:
6

UST:
Name: SIPCO OIL COMPANY
Address: 2541 RICHMOND TERRACE
City,State,Zip: STATEN ISLAND, NY 10303
Id/Status: 2-218723 / Unregulated/Closed
Program Type: PBS
Region: STATE
DEC Region: 2
Expiration Date: N/A
UTM X: 572219.08327
UTM Y: 4498881.65620
Site Type: Unknown

Affiliation Records:
Site Id: 8345
Affiliation Type: Facility Owner
Company Name: 2541 RICHMOND TERRACE CO
Contact Type: Not reported
Contact Name: Not reported
Address1: 1804 MURRAY DRIVE

SIPCO OIL COMPANY (Continued) **U004077202**

Address2:	Not reported
City:	WALL TOWNSHIP
State:	NJ
Zip Code:	07719
Country Code:	001
Phone:	(201) 681-0933
EMail:	Not reported
Fax Number:	Not reported
Modified By:	TRANSLAT
Date Last Modified:	2004-03-04

Site Id:	8345
Affiliation Type:	Mail Contact
Company Name:	SIPCO OIL CO.
Contact Type:	Not reported
Contact Name:	WILLIAM VALLELY
Address1:	2541 RICHMOND TERRACE
Address2:	Not reported
City:	STATEN ISLAND
State:	NY
Zip Code:	10303
Country Code:	001
Phone:	(718) 448-3750
EMail:	Not reported
Fax Number:	Not reported
Modified By:	TRANSLAT
Date Last Modified:	2004-03-04

Site Id:	8345
Affiliation Type:	Facility Operator
Company Name:	SIPCO OIL COMPANY
Contact Type:	Not reported
Contact Name:	ORTEP OF STATEN ISLAND INC
Address1:	Not reported
Address2:	Not reported
City:	Not reported
State:	NN
Zip Code:	Not reported
Country Code:	001
Phone:	(718) 448-3750
EMail:	Not reported
Fax Number:	Not reported
Modified By:	TRANSLAT
Date Last Modified:	2004-03-04

Site Id:	8345
Affiliation Type:	Emergency Contact
Company Name:	2541 RICHMOND TERRACE CO
Contact Type:	Not reported
Contact Name:	WILLIAM VALLELY
Address1:	Not reported
Address2:	Not reported
City:	Not reported
State:	NN
Zip Code:	Not reported
Country Code:	001
Phone:	(718) 448-3750

SIPCO OIL COMPANY (Continued) **U004077202**

EMail:	Not reported
Fax Number:	Not reported
Modified By:	TRANSLAT
Date Last Modified:	2004-03-04

Tank Info:

Tank Number:	001
Tank ID:	24020
Tank Status:	Closed - Removed
Material Name:	Closed - Removed
Capacity Gallons:	1100
Install Date:	Not reported
Date Tank Closed:	06/01/1991
Registered:	True
Tank Location:	Underground
Tank Type:	Steel/carbon steel
Material Code:	0008
Common Name of Substance:	Diesel
Tightness Test Method:	NN
Date Test:	Not reported
Next Test Date:	Not reported
Pipe Model:	Not reported
Modified By:	TRANSLAT
Last Modified:	04/14/2017

Equipment Records:

H00 - Tank Leak Detection - None
D01 - Pipe Type - Steel/Carbon Steel/Iron
A00 - Tank Internal Protection - None
F00 - Pipe External Protection - None
B00 - Tank External Protection - None
C00 - Pipe Location - No Piping
I04 - Overfill - Product Level Gauge (A/G)
G00 - Tank Secondary Containment - None
J02 - Dispenser - Suction Dispenser

DY661 **SIPCO OIL COMPANY** **NY AST** **U003074610**
NNW **2541 RICHMOND TERRACE** **N/A**
1/8-1/4 **STATEN ISLAND, NY 10303**
0.204 mi.
1078 ft. **Site 2 of 2 in cluster DY**

Actual:
10 ft.

Focus Map:
6

AST:

Name:	SIPCO OIL COMPANY
Address:	2541 RICHMOND TERRACE
City,State,Zip:	STATEN ISLAND, NY 10303
Region:	STATE
DEC Region:	2
Site Status:	Unregulated/Closed
Facility Id:	2-218723
Program Type:	PBS
UTM X:	572219.08327
UTM Y:	4498881.65620
Expiration Date:	N/A
Site Type:	Unknown

SIPCO OIL COMPANY (Continued) **U003074610**

Affiliation Records:

Site Id:	8345
Affiliation Type:	Facility Owner
Company Name:	2541 RICHMOND TERRACE CO
Contact Type:	Not reported
Contact Name:	Not reported
Address1:	1804 MURRAY DRIVE
Address2:	Not reported
City:	WALL TOWNSHIP
State:	NJ
Zip Code:	07719
Country Code:	001
Phone:	(201) 681-0933
EMail:	Not reported
Fax Number:	Not reported
Modified By:	TRANSLAT
Date Last Modified:	2004-03-04

Site Id:	8345
Affiliation Type:	Mail Contact
Company Name:	SIPCO OIL CO.
Contact Type:	Not reported
Contact Name:	WILLIAM VALLELY
Address1:	2541 RICHMOND TERRACE
Address2:	Not reported
City:	STATEN ISLAND
State:	NY
Zip Code:	10303
Country Code:	001
Phone:	(718) 448-3750
EMail:	Not reported
Fax Number:	Not reported
Modified By:	TRANSLAT
Date Last Modified:	2004-03-04

Site Id:	8345
Affiliation Type:	Facility Operator
Company Name:	SIPCO OIL COMPANY
Contact Type:	Not reported
Contact Name:	ORTEP OF STATEN ISLAND INC
Address1:	Not reported
Address2:	Not reported
City:	Not reported
State:	NN
Zip Code:	Not reported
Country Code:	001
Phone:	(718) 448-3750
EMail:	Not reported
Fax Number:	Not reported
Modified By:	TRANSLAT
Date Last Modified:	2004-03-04

Site Id:	8345
Affiliation Type:	Emergency Contact
Company Name:	2541 RICHMOND TERRACE CO
Contact Type:	Not reported
Contact Name:	WILLIAM VALLELY

SIPCO OIL COMPANY (Continued) **U003074610**

Address1:	Not reported
Address2:	Not reported
City:	Not reported
State:	NN
Zip Code:	Not reported
Country Code:	001
Phone:	(718) 448-3750
EMail:	Not reported
Fax Number:	Not reported
Modified By:	TRANSLAT
Date Last Modified:	2004-03-04

Tank Info:

Tank Number:	004
Tank Id:	45470
Material Code:	0001
Common Name of Substance:	#2 Fuel Oil (On-Site Consumption)

Equipment Records:

H00 - Tank Leak Detection - None
A00 - Tank Internal Protection - None
C00 - Pipe Location - No Piping
F00 - Pipe External Protection - None
B00 - Tank External Protection - None
I04 - Overfill - Product Level Gauge (A/G)
D00 - Pipe Type - No Piping
J02 - Dispenser - Suction Dispenser
G00 - Tank Secondary Containment - None

Tank Location:	Aboveground - on saddles, legs, racks, etc.... Tank bottom is elevated above grade or tank pad, allowing visual inspection.
Tank Type:	Steel/Carbon Steel/Iron
Tank Status:	Tank Converted to Non-Regulated Use
Pipe Model:	Not reported
Install Date:	12/01/1988
Capacity Gallons:	275
Tightness Test Method:	NN
Date Test:	Not reported
Next Test Date:	Not reported
Date Tank Closed:	08/01/1996
Register:	True
Modified By:	TRANSLAT
Last Modified:	04/14/2017
Material Name:	#2 fuel oil (on-site consumption)

Tank Number:	005
Tank Id:	45471
Material Code:	0001
Common Name of Substance:	#2 Fuel Oil (On-Site Consumption)

Equipment Records:

H00 - Tank Leak Detection - None
L09 - Piping Leak Detection - Exempt Suction Piping
A00 - Tank Internal Protection - None
B00 - Tank External Protection - None

SIPCO OIL COMPANY (Continued) **U003074610**

C00 - Pipe Location - No Piping
F00 - Pipe External Protection - None
I04 - Overfill - Product Level Gauge (A/G)
D00 - Pipe Type - No Piping
J02 - Dispenser - Suction Dispenser
G00 - Tank Secondary Containment - None

Tank Location:	Aboveground - on saddles, legs, racks, etc.... Tank bottom is elevated above grade or tank pad, allowing visual inspection.
Tank Type:	Steel/Carbon Steel/Iron
Tank Status:	In Service
Pipe Model:	Not reported
Install Date:	12/01/1988
Capacity Gallons:	275
Tightness Test Method:	NN
Date Test:	Not reported
Next Test Date:	Not reported
Date Tank Closed:	Not reported
Register:	True
Modified By:	TRANSLAT
Last Modified:	04/14/2017
Material Name:	#2 fuel oil (on-site consumption)
Tank Number:	006
Tank Id:	45472
Material Code:	0001
Common Name of Substance:	#2 Fuel Oil (On-Site Consumption)

Equipment Records:

H00 - Tank Leak Detection - None
L09 - Piping Leak Detection - Exempt Suction Piping
A00 - Tank Internal Protection - None
F00 - Pipe External Protection - None
B00 - Tank External Protection - None
C00 - Pipe Location - No Piping
I04 - Overfill - Product Level Gauge (A/G)
D00 - Pipe Type - No Piping
G00 - Tank Secondary Containment - None
J02 - Dispenser - Suction Dispenser

Tank Location:	Aboveground - on saddles, legs, racks, etc.... Tank bottom is elevated above grade or tank pad, allowing visual inspection.
Tank Type:	Steel/Carbon Steel/Iron
Tank Status:	In Service
Pipe Model:	Not reported
Install Date:	12/01/1988
Capacity Gallons:	275
Tightness Test Method:	NN
Date Test:	Not reported
Next Test Date:	Not reported
Date Tank Closed:	Not reported
Register:	True
Modified By:	TRANSLAT
Last Modified:	04/14/2017
Material Name:	#2 fuel oil (on-site consumption)
Tank Number:	007

SIPCO OIL COMPANY (Continued) **U003074610**

Tank Id: 45473
Material Code: 0001
Common Name of Substance: #2 Fuel Oil (On-Site Consumption)

Equipment Records:
L09 - Piping Leak Detection - Exempt Suction Piping
H00 - Tank Leak Detection - None
B00 - Tank External Protection - None
C00 - Pipe Location - No Piping
F00 - Pipe External Protection - None
A00 - Tank Internal Protection - None
I04 - Overfill - Product Level Gauge (A/G)
D00 - Pipe Type - No Piping
J02 - Dispenser - Suction Dispenser
G00 - Tank Secondary Containment - None

Tank Location: Aboveground - on saddles, legs, racks, etc.... Tank bottom is elevated above grade or tank pad, allowing visual inspection.
Tank Type: Steel/Carbon Steel/Iron
Tank Status: In Service
Pipe Model: Not reported
Install Date: 12/01/1988
Capacity Gallons: 275
Tightness Test Method: NN
Date Test: Not reported
Next Test Date: Not reported
Date Tank Closed: Not reported
Register: True
Modified By: TRANSLAT
Last Modified: 04/14/2017
Material Name: #2 fuel oil (on-site consumption)

Tank Number: 008
Tank Id: 45474
Material Code: 0001
Common Name of Substance: #2 Fuel Oil (On-Site Consumption)

Equipment Records:
H00 - Tank Leak Detection - None
L09 - Piping Leak Detection - Exempt Suction Piping
B00 - Tank External Protection - None
C00 - Pipe Location - No Piping
F00 - Pipe External Protection - None
A00 - Tank Internal Protection - None
I04 - Overfill - Product Level Gauge (A/G)
D00 - Pipe Type - No Piping
G00 - Tank Secondary Containment - None
J02 - Dispenser - Suction Dispenser

Tank Location: Aboveground - on saddles, legs, racks, etc.... Tank bottom is elevated above grade or tank pad, allowing visual inspection.
Tank Type: Steel/Carbon Steel/Iron
Tank Status: In Service
Pipe Model: Not reported
Install Date: 12/01/1988
Capacity Gallons: 275
Tightness Test Method: NN

SIPCO OIL COMPANY (Continued) **U003074610**

Date Test:	Not reported
Next Test Date:	Not reported
Date Tank Closed:	Not reported
Register:	True
Modified By:	TRANSLAT
Last Modified:	04/14/2017
Material Name:	#2 fuel oil (on-site consumption)

DW662 **FAMILY COMPLETE AUTO CARE LLC** **NY CBS** **S109611064**
South **156-158 CLOVE RD** **N/A**
1/8-1/4 **STATEN ISLAND, NY 10310**
0.205 mi.
1082 ft. **Site 4 of 5 in cluster DW**

Actual:
14 ft.

Focus Map:
7

CBS:

Name:	FAMILY COMPLETE AUTO CARE LLC
Address:	156-158 CLOVE RD
City,State,Zip:	STATEN ISLAND, NY 10310
CBS Number:	2-000486
Program Type:	CBS
Facility Status:	Unregulated/Closed
Expiration Date:	Not reported
Dec Region:	2
UTMX:	573865.03099
UTMY:	4498683.64042

DW663 **FAMILY COMPLETE AUTO CARE LLC** **NY UST** **U004122356**
South **156-158 CLOVE ROAD** **NY AST** **N/A**
1/8-1/4 **STATEN ISLAND, NY 10310**
0.205 mi.
1082 ft. **Site 5 of 5 in cluster DW**

Actual:
14 ft.

Focus Map:
7

UST:

Name:	FAMILY COMPLETE AUTO CARE LLC
Address:	156-158 CLOVE ROAD
City,State,Zip:	STATEN ISLAND, NY 10310
Id/Status:	2-610814 / Active
Program Type:	PBS
Region:	STATE
DEC Region:	2
Expiration Date:	10/27/2021
UTM X:	573865.03099
UTM Y:	4498683.64042
Site Type:	Auto Service/Repair (No Gasoline Sales)

Affiliation Records:

Site Id:	396329
Affiliation Type:	Mail Contact
Company Name:	FAMILY COMPLETE AUTO CARE LLC
Contact Type:	Not reported
Contact Name:	SHMUEL MOZOROSKY
Address1:	156-158 CLOVE ROAD
Address2:	Not reported
City:	STATEN ISLAND
State:	NY
Zip Code:	10310
Country Code:	001

FAMILY COMPLETE AUTO CARE LLC (Continued) **U004122356**

Phone:	(718) 556-9274
EMail:	Not reported
Fax Number:	Not reported
Modified By:	MFLEONAR
Date Last Modified:	2017-05-23

Site Id:	396329
Affiliation Type:	Facility Operator
Company Name:	FAMILY COMPLETE AUTO CARE LLC
Contact Type:	Not reported
Contact Name:	SHMUEL MOZOROSKY
Address1:	Not reported
Address2:	Not reported
City:	Not reported
State:	NN
Zip Code:	Not reported
Country Code:	001
Phone:	(718) 556-9274
EMail:	Not reported
Fax Number:	Not reported
Modified By:	CGFREEDM
Date Last Modified:	2014-08-12

Site Id:	396329
Affiliation Type:	Emergency Contact
Company Name:	J&M CLOVE REALTY LLC
Contact Type:	Not reported
Contact Name:	SHMUEL MOZOROSKY
Address1:	Not reported
Address2:	Not reported
City:	Not reported
State:	NN
Zip Code:	Not reported
Country Code:	999
Phone:	(917) 915-7300
EMail:	Not reported
Fax Number:	Not reported
Modified By:	MFLEONAR
Date Last Modified:	2017-05-23

Site Id:	396329
Affiliation Type:	Facility Owner
Company Name:	J&M CLOVE REALTY LLC
Contact Type:	MANAGING MEMBER/ MANAGER
Contact Name:	SHMUEL MOZOROSKY/DAVID JACOBOVITZ
Address1:	156-158 CLOVE ROAD
Address2:	Not reported
City:	STATEN ISLAND
State:	NY
Zip Code:	10310
Country Code:	001
Phone:	(718) 536-8887
EMail:	Not reported
Fax Number:	Not reported
Modified By:	MFLEONAR
Date Last Modified:	2017-05-23

FAMILY COMPLETE AUTO CARE LLC (Continued) **U004122356**

Tank Info:

Tank Number:	001
Tank ID:	222441
Tank Status:	Tank Converted to Non-Regulated Use
Material Name:	Tank Converted to Non-Regulated Use
Capacity Gallons:	550
Install Date:	08/16/2007
Date Tank Closed:	Not reported
Registered:	True
Tank Location:	Underground
Tank Type:	Equivalent technology
Material Code:	0022
Common Name of Substance:	Waste Oil/Used Oil
Tightness Test Method:	-
Date Test:	Not reported
Next Test Date:	Not reported
Pipe Model:	D
Modified By:	MFLEONAR
Last Modified:	05/23/2017

Equipment Records:

D06 - Pipe Type - Fiberglass Reinforced Plastic (FRP)
I02 - Overfill - High Level Alarm
B04 - Tank External Protection - Fiberglass
E04 - Piping Secondary Containment - Double walled UG
J03 - Dispenser - Gravity
K00 - Spill Prevention - None
L08 - Piping Leak Detection - Tank Top Sump
H01 - Tank Leak Detection - Interstitial - Electronic Monitoring
A00 - Tank Internal Protection - None
F04 - Pipe External Protection - Fiberglass
C02 - Pipe Location - Underground/On-ground
G04 - Tank Secondary Containment - Double-Walled (Underground)

Tank Number:	002
Tank ID:	222442
Tank Status:	Tank Converted to Non-Regulated Use
Material Name:	Tank Converted to Non-Regulated Use
Capacity Gallons:	550
Install Date:	08/16/2007
Date Tank Closed:	Not reported
Registered:	True
Tank Location:	Underground
Tank Type:	Equivalent technology
Material Code:	0022
Common Name of Substance:	Waste Oil/Used Oil
Tightness Test Method:	-
Date Test:	Not reported
Next Test Date:	Not reported
Pipe Model:	D
Modified By:	MFLEONAR
Last Modified:	05/23/2017

FAMILY COMPLETE AUTO CARE LLC (Continued) **U004122356**

Equipment Records:

C02 - Pipe Location - Underground/On-ground
F04 - Pipe External Protection - Fiberglass
G04 - Tank Secondary Containment - Double-Walled (Underground)
E04 - Piping Secondary Containment - Double walled UG
B04 - Tank External Protection - Fiberglass
D06 - Pipe Type - Fiberglass Reinforced Plastic (FRP)
I02 - Overfill - High Level Alarm
J03 - Dispenser - Gravity
A00 - Tank Internal Protection - None
H01 - Tank Leak Detection - Interstitial - Electronic Monitoring
K00 - Spill Prevention - None
L08 - Piping Leak Detection - Tank Top Sump

AST:

Name:	FAMILY COMPLETE AUTO CARE LLC
Address:	156-158 CLOVE ROAD
City,State,Zip:	STATEN ISLAND, NY 10310
Region:	STATE
DEC Region:	2
Site Status:	Active
Facility Id:	2-610814
Program Type:	PBS
UTM X:	573865.03099
UTM Y:	4498683.64042
Expiration Date:	10/27/2021
Site Type:	Auto Service/Repair (No Gasoline Sales)

Affiliation Records:

Site Id:	396329
Affiliation Type:	Mail Contact
Company Name:	FAMILY COMPLETE AUTO CARE LLC
Contact Type:	Not reported
Contact Name:	SHMUEL MOZOROSKY
Address1:	156-158 CLOVE ROAD
Address2:	Not reported
City:	STATEN ISLAND
State:	NY
Zip Code:	10310
Country Code:	001
Phone:	(718) 556-9274
EMail:	Not reported
Fax Number:	Not reported
Modified By:	MFLEONAR
Date Last Modified:	2017-05-23

Site Id:	396329
Affiliation Type:	Facility Operator
Company Name:	FAMILY COMPLETE AUTO CARE LLC
Contact Type:	Not reported
Contact Name:	SHMUEL MOZOROSKY
Address1:	Not reported
Address2:	Not reported
City:	Not reported
State:	NN
Zip Code:	Not reported
Country Code:	001

FAMILY COMPLETE AUTO CARE LLC (Continued) **U004122356**

Phone:	(718) 556-9274
EMail:	Not reported
Fax Number:	Not reported
Modified By:	CGFREEDM
Date Last Modified:	2014-08-12

Site Id:	396329
Affiliation Type:	Emergency Contact
Company Name:	J&M CLOVE REALTY LLC
Contact Type:	Not reported
Contact Name:	SHMUEL MOZOROSKY
Address1:	Not reported
Address2:	Not reported
City:	Not reported
State:	NN
Zip Code:	Not reported
Country Code:	999
Phone:	(917) 915-7300
EMail:	Not reported
Fax Number:	Not reported
Modified By:	MFLEONAR
Date Last Modified:	2017-05-23

Site Id:	396329
Affiliation Type:	Facility Owner
Company Name:	J&M CLOVE REALTY LLC
Contact Type:	MANAGING MEMBER/ MANAGER
Contact Name:	SHMUEL MOZOROSKY/DAVID JACOBOVITZ
Address1:	156-158 CLOVE ROAD
Address2:	Not reported
City:	STATEN ISLAND
State:	NY
Zip Code:	10310
Country Code:	001
Phone:	(718) 536-8887
EMail:	Not reported
Fax Number:	Not reported
Modified By:	MFLEONAR
Date Last Modified:	2017-05-23

Tank Info:

Tank Number:	003
Tank Id:	229752
Material Code:	0021
Common Name of Substance:	Transmission Fluid

Equipment Records:

B00 - Tank External Protection - None
F00 - Pipe External Protection - None
J01 - Dispenser - Pressurized Dispenser
A00 - Tank Internal Protection - None
D01 - Pipe Type - Steel/Carbon Steel/Iron
E00 - Piping Secondary Containment - None
H00 - Tank Leak Detection - None
K01 - Spill Prevention - Catch Basin

FAMILY COMPLETE AUTO CARE LLC (Continued) **U004122356**

C01 - Pipe Location - Aboveground
I05 - Overfill - Vent Whistle
L00 - Piping Leak Detection - None
G00 - Tank Secondary Containment - None

Tank Location:	Aboveground - contact with impervious barrier... Tank bottom rests on impervious barrier, allowing visual indication of leaks.
Tank Type:	Steel/Carbon Steel/Iron
Tank Status:	In Service
Pipe Model:	Not reported
Install Date:	02/28/2007
Capacity Gallons:	500
Tightness Test Method:	-
Date Test:	Not reported
Next Test Date:	Not reported
Date Tank Closed:	Not reported
Register:	True
Modified By:	MFLEONAR
Last Modified:	05/23/2017
Material Name:	lube oil
Tank Number:	004
Tank Id:	224497
Material Code:	0022
Common Name of Substance:	Waste Oil/Used Oil

Equipment Records:

E00 - Piping Secondary Containment - None
H00 - Tank Leak Detection - None
K01 - Spill Prevention - Catch Basin
A00 - Tank Internal Protection - None
D01 - Pipe Type - Steel/Carbon Steel/Iron
B00 - Tank External Protection - None
F00 - Pipe External Protection - None
J01 - Dispenser - Pressurized Dispenser
L00 - Piping Leak Detection - None
C01 - Pipe Location - Aboveground
G00 - Tank Secondary Containment - None
I05 - Overfill - Vent Whistle

Tank Location:	Aboveground - contact with impervious barrier... Tank bottom rests on impervious barrier, allowing visual indication of leaks.
Tank Type:	Steel/Carbon Steel/Iron
Tank Status:	In Service
Pipe Model:	Not reported
Install Date:	02/28/2007
Capacity Gallons:	1000
Tightness Test Method:	-
Date Test:	Not reported
Next Test Date:	Not reported
Date Tank Closed:	Not reported
Register:	True
Modified By:	MFLEONAR
Last Modified:	05/23/2017
Material Name:	waste oil/used oil
Tank Number:	005

FAMILY COMPLETE AUTO CARE LLC (Continued) **U004122356**

Tank Id: 224498
Material Code: 0013
Common Name of Substance: Lube Oil

Equipment Records:

E00 - Piping Secondary Containment - None
H00 - Tank Leak Detection - None
K01 - Spill Prevention - Catch Basin
B00 - Tank External Protection - None
F00 - Pipe External Protection - None
J01 - Dispenser - Pressurized Dispenser
A00 - Tank Internal Protection - None
D01 - Pipe Type - Steel/Carbon Steel/Iron
L00 - Piping Leak Detection - None
C01 - Pipe Location - Aboveground
G00 - Tank Secondary Containment - None
I05 - Overfill - Vent Whistle

Tank Location: Aboveground - contact with impervious barrier... Tank bottom rests on impervious barrier, allowing visual indication of leaks.
Tank Type: Steel/Carbon Steel/Iron
Tank Status: In Service
Pipe Model: Not reported
Install Date: 02/28/2007
Capacity Gallons: 1000
Tightness Test Method: -
Date Test: Not reported
Next Test Date: Not reported
Date Tank Closed: Not reported
Register: True
Modified By: MFLEONAR
Last Modified: 05/23/2017
Material Name: lube oil

Tank Number: 006
Tank Id: 224499
Material Code: 0013
Common Name of Substance: Lube Oil

Equipment Records:

A00 - Tank Internal Protection - None
D01 - Pipe Type - Steel/Carbon Steel/Iron
G00 - Tank Secondary Containment - None
B00 - Tank External Protection - None
F00 - Pipe External Protection - None
J01 - Dispenser - Pressurized Dispenser
I05 - Overfill - Vent Whistle
E00 - Piping Secondary Containment - None
H00 - Tank Leak Detection - None
K01 - Spill Prevention - Catch Basin
L00 - Piping Leak Detection - None
C01 - Pipe Location - Aboveground

Tank Location: Aboveground - contact with impervious barrier... Tank bottom rests on impervious barrier, allowing visual indication of leaks.
Tank Type: Steel/Carbon Steel/Iron
Tank Status: In Service

FAMILY COMPLETE AUTO CARE LLC (Continued) **U004122356**

Pipe Model:	Not reported
Install Date:	02/28/2007
Capacity Gallons:	500
Tightness Test Method:	-
Date Test:	Not reported
Next Test Date:	Not reported
Date Tank Closed:	Not reported
Register:	True
Modified By:	DAFRANCI
Last Modified:	11/17/2017
Material Name:	lube oil

Tank Number:	007
Tank Id:	228302
Material Code:	0021
Common Name of Substance:	Transmission Fluid

Equipment Records:

J02 - Dispenser - Suction Dispenser
B01 - Tank External Protection - Painted/Asphalt Coating
G10 - Tank Secondary Containment - Impervious Underlayment
I01 - Overfill - Float Vent Valve
K00 - Spill Prevention - None
C00 - Pipe Location - No Piping
F00 - Pipe External Protection - None
A01 - Tank Internal Protection - Epoxy Liner
E00 - Piping Secondary Containment - None
D00 - Pipe Type - No Piping
H06 - Tank Leak Detection - Impervious Barrier/Concrete Pad (A/G)
L00 - Piping Leak Detection - None

Tank Location:	Aboveground - contact with impervious barrier... Tank bottom rests on impervious barrier, allowing visual indication of leaks.
Tank Type:	Steel/Carbon Steel/Iron
Tank Status:	Closed - Removed
Pipe Model:	Not reported
Install Date:	04/28/2008
Capacity Gallons:	250
Tightness Test Method:	-
Date Test:	Not reported
Next Test Date:	Not reported
Date Tank Closed:	10/14/2016
Register:	True
Modified By:	MFLEONAR
Last Modified:	05/23/2017
Material Name:	transmission fluid

664
North
1/8-1/4
0.206 mi.
1088 ft.

Actual:
9 ft.

Focus Map:
6

2901 & 2945 RICHMOND TERRACE (BLOCKS 120
2901 & 2945 RICHMOND TERRACE
STATEN ISLAND, NY 10303

NY LTANKS **S105054549**
NY VCP **N/A**

LTANKS:

Name:	2945 RICHMOND TERRACE
Address:	2901 & 2945 RICHMOND TERR
City,State,Zip:	STATEN ISLAND, NY

2901 & 2945 RICHMOND TERRACE (BLOCKS 120 (Continued) **S105054549**

Spill Number/Closed Date:	0010565 / Not Reported
Facility ID:	0010565
Site ID:	125041
Spill Date:	2000-12-15
Spill Cause:	Tank Failure
Spill Source:	Commercial/Industrial
Spill Class:	C3
Cleanup Ceased:	Not reported
SWIS:	4301
Investigator:	SMMARTIN
Referred To:	Not reported
Reported to Dept:	2000-12-20
CID:	233
Water Affected:	Not reported
Spill Notifier:	Other
Last Inspection:	Not reported
Recommended Penalty:	False
Meets Standard:	False
UST Involvement:	False
Remediation Phase:	1
Date Entered In Computer:	2000-12-20
Spill Record Last Update:	2004-04-19
Spiller Name:	PAUL STEWART
Spiller Company:	STORAGE BIN INC.
Spiller Address:	2541 RICHMOND TERR
Spiller County:	001
Spiller Contact:	Not reported
Spiller Phone:	Not reported
Spiller Extention:	Not reported
DEC Region:	2
DER Facility ID:	108195
DEC Memo:	"Prior to Sept, 2004 data translation this spill Lead_DEC Field was MARTINKAT 01/26/04 Transferred from Rommel to Austin 02/17/04: Reassigned from AUSTIN to KRIMGOLD. 04/19/04 REASSIGNED TO MARTINKAT"
Remarks:	"tanks were removed and soil found to be contaminated tanks were found to be to have holes the delay in reporting was due to each party thinking the other would report it to dec this site is already involved in a clean up project w/ dec "

All Materials:

Site ID:	125041
Operable Unit ID:	831705
Operable Unit:	01
Material ID:	544462
Material Code:	0001A
Material Name:	#2 fuel oil
Case No.:	Not reported
Material FA:	Petroleum
Quantity:	.00
Units:	G
Recovered:	.00
Oxygenate:	Not reported

VCP:

Name:	2901 & 2945 RICHMOND TERRACE (BLOCKS 120
Address:	2901 & 2945 RICHMOND TERRACE

2901 & 2945 RICHMOND TERRACE (BLOCKS 120 (Continued) **S105054549**

City,State,Zip:	STATEN ISLAND, NY 10303
Program Type:	VCP
Site Code:	56906
HW Code:	V00251
Site Class:	N
SWIS:	4301
Region:	2
Town:	New York City
Acres:	19.3
Date Record Added:	11/30/2000
Date Record Updated:	10/04/2018
Updated By:	JHOCONNE
Site Description:	Location: The site, known as The Storage Bin, is located in a mixed industrial, commercial, and residential area along the southern shoreline of the Kill Van Kull in the northwest section of Staten Island. The site is located at 2901-2945 Richmond Terrace, Staten Island, NY, and is identified as Tax Block 1205, Lot 27 and Lot 100, and Block 1206, Lot 1. Block 1205, Lot 100 is part of a New York City mapped street. Richmond Terrace borders the site to the south, and the Kill Van Kull borders the site to the north. Two industrial properties border the site to the east and west. Site Features: The site is 19.30 acres, with 12.05 acres under water. The site was formerly occupied by First Marine Shipyard which operated 13 buildings. These buildings have been demolished. The site is currently used for storage of concrete. Current Zoning: The site is zoned as a T2 transportation facility with no landmark status. Historical Uses: In 1999, the site had 13 buildings occupied by First Marine Ship Yard, a marine terminal. These buildings were used as mechanical shop, paint storage, plating shop, saw mill, warehouse and offices. A concrete mixing and molding facility, dry docks, an electrical transformer and other uses were identified also on site. In early 1990, there were identified at the site 2 active spills and 7 closed ones. In 2000, all the buildings were demolished with the exception of the dry docks. Operable Units: An operable unit represents a portion of a remedial program for a site that for technical or administrative reasons can be addressed separately to investigate, eliminate or mitigate a release, threat of release or exposure pathway resulting from the site contamination. In 2010, at the request of the Volunteer, the site was subdivided into two (2) operable units (OUs). OU-1 covers the upland portion of the site, and OU-2 is for the land under water. Site Geology and Hydrogeology: The site is on interbedded layers of sand and gravel sitting on metamorphic of Ordovian and Precambrian age. On March 2, 2012 the VCP Agreement was terminated for lack of progress.
Env Problem:	Nature and Extent of the Contamination: a) contaminants: the result of the investigation of the upland area revealed contaminants of concern as petroleum, semi-volatile organic compounds (SVOCs), PCBs and metals (Lead, Mercury, Barium, Arsenic, Chromium and Cadmium) which resulted from the scraping, blasting and repainting ships and illegal wetland filling activities. The impacted media are soil, groundwater, soil vapor and sediments. b) areal/depth extent: from the limited investigation performed in 1999 and 2007, it was determined that the shallow soil (0 to 7 feet to the groundwater) and groundwater were impacted underneath the site. c) concentrations: the main contaminant in soil was determined to be Lead which was found at concentrations between 800 and 6,000 ppm, compared to 450ppm Part 375 -6.8(b) Commercial Use Soil Cleanup Objectives. It was not determined

2901 & 2945 RICHMOND TERRACE (BLOCKS 120 (Continued) **S105054549**

	the exact depth and areal extension of the contaminants.
Health Problem:	Public access to the site is restricted. However, persons who enter the site could contact contaminants in the soil by walking on the site, digging or otherwise disturbing the soil. People are not drinking the contaminated groundwater because the area is served by a public water supply that is not affected by this contamination.
Dump:	Not reported
Structure:	Not reported
Lagoon:	Not reported
Landfill:	Not reported
Pond:	Not reported
Disp Start:	Not reported
Disp Term:	Not reported
Lat/Long:	Not reported
Dell:	Not reported
Record Add:	Not reported
Record Upd:	Not reported
Updated By:	Not reported
Own Op:	Owner
Sub Type:	01
Owner Name:	John Scaramella
Owner Company:	THE STORAGE BIN, INC. and Paulina Realty, Co.
Owner Address:	2537 RICHMOND TERRACE
Owner Addr2:	Not reported
Owner City,St,Zip:	STATEN ISLAND, NY 10303-0313
Owner Country:	United States of America
HW Code:	Not reported
Waste Type:	Not reported
Waste Quantity:	Not reported
Waste Code:	Not reported
Crossref ID:	Not reported
Cross Ref Type Code:	Not reported
Cross Ref Type:	Not reported
Record Added Date:	Not reported
Record Updated:	Not reported
Updated By:	Not reported

DV665 **DRURY ENTERPRISES INC** **NY UST** **U001835541**
NNW **2589 RICHMOND TERR** **NY Spills** **N/A**
1/8-1/4 **STATEN ISLAND, NY 10303**
0.208 mi.
1096 ft. **Site 4 of 4 in cluster DV**

Actual:
9 ft.

Focus Map:
6

UST:

Name:	DRURY ENTERPRISES INC
Address:	2589 RICHMOND TERR
City,State,Zip:	STATEN ISLAND, NY 10303
Id/Status:	2-283975 / Unregulated/Closed
Program Type:	PBS
Region:	STATE
DEC Region:	2
Expiration Date:	N/A
UTM X:	572095.21242
UTM Y:	4498861.06689
Site Type:	Unknown

Affiliation Records:

Site Id:	12562

DRURY ENTERPRISES INC (Continued) **U001835541**

Affiliation Type:	Facility Owner
Company Name:	DRURY ENTERPRISES INC
Contact Type:	Not reported
Contact Name:	Not reported
Address1:	2581 RICHMOND TERR
Address2:	Not reported
City:	STATEN ISLAND
State:	NY
Zip Code:	10303
Country Code:	001
Phone:	(718) 447-3410
EMail:	Not reported
Fax Number:	Not reported
Modified By:	TRANSLAT
Date Last Modified:	2004-03-04

Site Id:	12562
Affiliation Type:	Mail Contact
Company Name:	DRURY ENTERPRISES INC
Contact Type:	Not reported
Contact Name:	ED DRURY
Address1:	2581 RICHMOND TERR
Address2:	Not reported
City:	STATEN ISLAND
State:	NY
Zip Code:	10303
Country Code:	001
Phone:	(718) 447-3410
EMail:	Not reported
Fax Number:	Not reported
Modified By:	TRANSLAT
Date Last Modified:	2004-03-04

Site Id:	12562
Affiliation Type:	Facility Operator
Company Name:	DRURY ENTERPRISES INC
Contact Type:	Not reported
Contact Name:	DRURY ENTERPRISES INC
Address1:	Not reported
Address2:	Not reported
City:	Not reported
State:	NN
Zip Code:	Not reported
Country Code:	001
Phone:	(718) 447-3410
EMail:	Not reported
Fax Number:	Not reported
Modified By:	TRANSLAT
Date Last Modified:	2004-03-04

Site Id:	12562
Affiliation Type:	Emergency Contact
Company Name:	DRURY ENTERPRISES INC
Contact Type:	Not reported
Contact Name:	J DRURY
Address1:	Not reported
Address2:	Not reported

DRURY ENTERPRISES INC (Continued) **U001835541**

City:	Not reported
State:	NN
Zip Code:	Not reported
Country Code:	001
Phone:	(718) 447-3410
EMail:	Not reported
Fax Number:	Not reported
Modified By:	TRANSLAT
Date Last Modified:	2004-03-04

Tank Info:

Tank Number:	001
Tank ID:	14954
Tank Status:	Closed - In Place
Material Name:	Closed - In Place
Capacity Gallons:	15000
Install Date:	Not reported
Date Tank Closed:	06/01/1998
Registered:	True
Tank Location:	Underground
Tank Type:	Steel/carbon steel
Material Code:	0001
Common Name of Substance:	#2 Fuel Oil (On-Site Consumption)
Tightness Test Method:	NN
Date Test:	Not reported
Next Test Date:	Not reported
Pipe Model:	Not reported
Modified By:	TRANSLAT
Last Modified:	04/14/2017

Equipment Records:

H00 - Tank Leak Detection - None
I00 - Overfill - None
B00 - Tank External Protection - None
F00 - Pipe External Protection - None
A00 - Tank Internal Protection - None
D01 - Pipe Type - Steel/Carbon Steel/Iron
J00 - Dispenser - None
C03 - Pipe Location - Aboveground/Underground Combination
G00 - Tank Secondary Containment - None

SPILLS:

Name:	GENERAL FORKLIFT
Address:	2589 RICHMOND TERRACE
City,State,Zip:	STATEN ISLAND, NY
Spill Number/Closed Date:	0900499 / 2010-03-25
Facility ID:	0900499
Facility Type:	ER
DER Facility ID:	361617
Site ID:	412440
DEC Region:	2
Spill Cause:	Housekeeping
Spill Class:	C4
SWIS:	4301
Spill Date:	2009-04-14

DRURY ENTERPRISES INC (Continued) **U001835541**

Investigator:	RMPIPER
Referred To:	Not reported
Reported to Dept:	2009-04-14
CID:	Not reported
Water Affected:	Not reported
Spill Source:	Commercial/Industrial
Spill Notifier:	DEC
Cleanup Ceased:	Not reported
Cleanup Meets Std:	False
Last Inspection:	Not reported
Recommended Penalty:	False
UST Trust:	False
Remediation Phase:	0
Date Entered In Computer:	2009-04-14
Spill Record Last Update:	2010-03-25
Spiller Name:	FRANK FARKAS
Spiller Company:	GENERAL FORKLIFT
Spiller Address:	2589 RICHMOND TERRACE
Spiller Company:	999
Contact Name:	ECO SCHEER
DEC Memo:	"ECO SCHEER was on site and saw leaking waste oil and leaking drums. Saturated soil near the shoreline. Photographs were taken and sent to Ryan Piper. 3-25-10- DEC Piper inspected site. Minor stains were observed. Office had receipts of waste oil pickups. Area around drum was clean. Based on inspection, this spill is closed. "
Remarks:	"CALLER STATES THAT THERE IS SOIL STAINING, AN AREA OF ABOUT 10 FT IN SIZE. STANDING PRODUCT IN THE YARD AND PRODUCT IN DRAINS."

All Materials:

Site ID:	412440
Operable Unit ID:	1168910
Operable Unit:	01
Material ID:	2160541
Material Code:	0022
Material Name:	waste oil/used oil
Case No.:	Not reported
Material FA:	Petroleum
Quantity:	Not reported
Units:	G
Recovered:	Not reported
Oxygenate:	Not reported

DZ666 **AMERICAN WRECKING INTERNATIONAL CORP** **NY SWF/LF** **S108145661**
NNW **2625 RICHMOND TERRACE** **NY SPDES** **N/A**
1/8-1/4 **STATEN ISLAND, NY 10303**
0.215 mi.
1133 ft. **Site 1 of 2 in cluster DZ**

Actual:
9 ft.

Focus Map:
6

SWF/LF:

Name:	AMERICAN WRECKING INTERNATIONAL CORP
Address:	2625 RICHMOND TERRACE
City,State,Zip:	STATEN ISLAND, NY 10303
Flag:	ACTIVE
Region Code:	2
Phone Number:	7188157982
Owner Name:	Sydney Onyenwena
Owner Type:	Private

AMERICAN WRECKING INTERNATIONAL CORP (Continued) **S108145661**

Owner Address:	2625 Richmond Terrace
Owner Addr2:	Not reported
Owner City,St,Zip:	Staten Island, NY 10303
Owner Email:	Not reported
Owner Phone:	7188157982
Contact Name:	Sydney Onyenwena
Contact Address:	2625 Richmond Terrace
Contact Addr2:	Not reported
Contact City,St,Zip:	Staten Island;, NY 10303
Contact Email:	parts4all2010@hotmail.com
Contact Phone:	7188157982
Activity Desc:	Vehicle Dismantling Facility
Activity Number:	[7077971]
Active:	Yes
East Coordinate:	571997
North Coordinate:	4498840
Accuracy Code:	Not reported
Regulatory Status:	Not reported
Waste Type:	Not reported
Authorization #:	Not reported
Authorization Date:	Not reported
Expiration Date:	Not reported
Operator Name:	Sydney Onyenwena
Operator Type:	Private
Laste Date:	Not reported

SPDES:

Name:	AMERICAN WRECKING INTERNATIONAL
Address:	2625 RICHMOND TERRACE
City,State,Zip:	STATEN ISLAND, NY 10303
Permit Number:	NYR00E461
State-Region:	02
Expiration Date:	09/30/2017
Current Major Minor Status:	Minor
Primary Facility SIC Code:	5015
State Water Body Name:	KILL VAN KULL
Limit Set Status Flag:	Active
Total Actual Average Flow(MGD):	Not reported
Total App Design Flow(MGD):	Not reported
UDF1:	Not reported
Lat/Long:	+40.637 / -74.149
DMR Cognizant Official:	Not reported
UDF2:	Not reported
UDF3:	Not reported
FIPS County Code:	NY085

Non-Gov Permit Affiliation Type Desc:	DMR Mailing Address
Non-Gov Permit Org Formal Name:	TABS CONSULTING GROUP INC
Non-Gov Permit Street Address:	AMERICAN WRECKING INTERNATIONAL
Non-Gov Permit Supplemental Location:	2 52ND ST BOX B11
Non-Gov Permit City:	BROOKLYN
Non-Gov Permit State Code:	NY
Non-Gov Permit Zip Code:	11232
Non-Gov Facility Affiliation Type Desc:	Owner
Non-Gov Facility Org Formal Name:	AMERICAN WRECKING INTERNATIONAL CORP
Non-Gov Facility Street Address:	AMERICAN WRECKING INTERNATIONAL

AMERICAN WRECKING INTERNATIONAL CORP (Continued) **S108145661**

Non-Gov Facility Supplemental Location:	2625 RICHMOND ISLAND
Non-Gov Facility City:	STATEN ISLAND
Non-Gov Facility State Code:	NY
Non-Gov Facility Zip Code:	10303
State Water Body:	Not reported
Region Permit Processed:	Not reported
Dow Discharge Class Code:	Not reported
SPDES Class Description:	Not reported
Affiliation Type Description:	Not reported
Name:	Not reported
Contacts Title:	Not reported
Contacts Email:	Not reported
NOI Submission Date:	Not reported

Name:	AMERICAN WRECKING INTERNATIONAL
Address:	2625 RICHMOND TERRACE
City,State,Zip:	STATEN ISLAND, NY 10303
UDF2:	Not reported
UDF3:	Not reported
FIPS County Code:	NY085

Non-Gov Permit Affiliation Type Desc:	Permittee
Non-Gov Permit Org Formal Name:	AMERICAN WRECKING INTERNATIONAL CORP
Non-Gov Permit Street Address:	2625 RICHMOND TERRACE
Non-Gov Permit Supplemental Location:	Not reported
Non-Gov Permit City:	STATEN ISLAND
Non-Gov Permit State Code:	NY
Non-Gov Permit Zip Code:	10303
Non-Gov Facility Affiliation Type Desc:	Owner
Non-Gov Facility Org Formal Name:	AMERICAN WRECKING INTERNATIONAL CORP
Non-Gov Facility Street Address:	AMERICAN WRECKING INTERNATIONAL
Non-Gov Facility Supplemental Location:	2625 RICHMOND ISLAND
Non-Gov Facility City:	STATEN ISLAND
Non-Gov Facility State Code:	NY
Non-Gov Facility Zip Code:	10303
State Water Body:	Not reported
Region Permit Processed:	Not reported
Dow Discharge Class Code:	Not reported
SPDES Class Description:	Not reported
Affiliation Type Description:	Not reported
Name:	Not reported
Contacts Title:	Not reported
Contacts Email:	Not reported
NOI Submission Date:	Not reported

Name:	AMERICAN WRECKING INTERNATIONAL
Address:	2625 RICHMOND TERRACE
City,State,Zip:	STATEN ISLAND, NY 10303
UDF2:	Not reported
UDF3:	Not reported
FIPS County Code:	NY085

Non-Gov Permit Affiliation Type Desc:	Not reported
Non-Gov Permit Org Formal Name:	Not reported
Non-Gov Permit Street Address:	Not reported
Non-Gov Permit Supplemental Location:	Not reported
Non-Gov Permit City:	Not reported

AMERICAN WRECKING INTERNATIONAL CORP (Continued) **S108145661**

Non-Gov Permit State Code:	Not reported
Non-Gov Permit Zip Code:	Not reported
Non-Gov Facility Affiliation Type Desc:	Owner
Non-Gov Facility Org Formal Name:	AMERICAN WRECKING INTERNATIONAL CORP
Non-Gov Facility Street Address:	AMERICAN WRECKING INTERNATIONAL
Non-Gov Facility Supplemental Location:	2625 RICHMOND ISLAND
Non-Gov Facility City:	STATEN ISLAND
Non-Gov Facility State Code:	NY
Non-Gov Facility Zip Code:	10303
State Water Body:	Not reported
Region Permit Processed:	Not reported
Dow Discharge Class Code:	Not reported
SPDES Class Description:	Not reported
Affiliation Type Description:	Not reported
Name:	Not reported
Contacts Title:	Not reported
Contacts Email:	Not reported
NOI Submission Date:	Not reported

DZ667 **AMERICAN WRECKING INT.** **NY AST** **A100298606**
NNW **2625 RICHMOND TERRACE** **N/A**
1/8-1/4 **STATEN ISLAND, NY 10303**
0.215 mi.
1133 ft. **Site 2 of 2 in cluster DZ**

Actual:
9 ft.

Focus Map:
6

AST:

Name:	AMERICAN WRECKING INT.
Address:	2625 RICHMOND TERRACE
City,State,Zip:	STATEN ISLAND, NY 10303
Region:	STATE
DEC Region:	2
Site Status:	Active
Facility Id:	2-610302
Program Type:	PBS
UTM X:	572015.56759
UTM Y:	4498859.18861
Expiration Date:	08/08/2011
Site Type:	Other

Affiliation Records:

Site Id:	368494
Affiliation Type:	Facility Owner
Company Name:	KORYEM METERIAL
Contact Type:	MANAGER
Contact Name:	SAM METERIAL
Address1:	1527 LONG MEADOW
Address2:	Not reported
City:	MOUNTAINSIDE
State:	NJ
Zip Code:	07092
Country Code:	001
Phone:	(908) 232-7195
EMail:	Not reported
Fax Number:	Not reported
Modified By:	NRLOMBAR
Date Last Modified:	2006-08-08

Site Id:	368494
Affiliation Type:	Mail Contact

AMERICAN WRECKING INT. (Continued) **A100298606**

Company Name:	AMERICAN WRECKING INT.
Contact Type:	Not reported
Contact Name:	SAM METERIAL
Address1:	2625 RICHMOND TERRACE
Address2:	Not reported
City:	STATEN ISLAND
State:	NY
Zip Code:	10303
Country Code:	001
Phone:	(718) 815-7982
EMail:	Not reported
Fax Number:	Not reported
Modified By:	NRLOMBAR
Date Last Modified:	2006-08-08

Site Id:	368494
Affiliation Type:	Facility Operator
Company Name:	AMERICAN WRECKING INT.
Contact Type:	Not reported
Contact Name:	SAM METERIAL
Address1:	Not reported
Address2:	Not reported
City:	Not reported
State:	NN
Zip Code:	Not reported
Country Code:	001
Phone:	(718) 815-7982
EMail:	Not reported
Fax Number:	Not reported
Modified By:	NRLOMBAR
Date Last Modified:	2006-08-08

Site Id:	368494
Affiliation Type:	Emergency Contact
Company Name:	KORYEM METERIAL
Contact Type:	Not reported
Contact Name:	SAM METERIAL
Address1:	Not reported
Address2:	Not reported
City:	Not reported
State:	NN
Zip Code:	Not reported
Country Code:	001
Phone:	(908) 436-7695
EMail:	Not reported
Fax Number:	Not reported
Modified By:	NRLOMBAR
Date Last Modified:	2006-08-08

Tank Info:

Tank Number:	2
Tank Id:	213005
Material Code:	0022
Common Name of Substance:	Waste Oil/Used Oil

AMERICAN WRECKING INT. (Continued) **A100298606**

Equipment Records:

L00 - Piping Leak Detection - None
D00 - Pipe Type - No Piping
G01 - Tank Secondary Containment - Diking (Aboveground)
K01 - Spill Prevention - Catch Basin
E00 - Piping Secondary Containment - None
H00 - Tank Leak Detection - None
C00 - Pipe Location - No Piping
F00 - Pipe External Protection - None
I01 - Overfill - Float Vent Valve
A00 - Tank Internal Protection - None
B01 - Tank External Protection - Painted/Asphalt Coating
J02 - Dispenser - Suction Dispenser

Tank Location:	Aboveground - on saddles, legs, racks, etc.... Tank bottom is elevated above grade or tank pad, allowing visual inspection.
Tank Type:	Steel/Carbon Steel/Iron
Tank Status:	In Service
Pipe Model:	Not reported
Install Date:	11/11/2005
Capacity Gallons:	200
Tightness Test Method:	NN
Date Test:	Not reported
Next Test Date:	Not reported
Date Tank Closed:	Not reported
Register:	True
Modified By:	NRLOMBAR
Last Modified:	04/14/2017
Material Name:	waste oil/used oil

668
North
1/8-1/4
0.215 mi.
1135 ft.

GREAT LAKES DREDGE & DOCK CO LLC
2705 RICHMOND TER
STATEN ISLAND, NY 10303

RCRA-SQG **1000158501**
FINDS **NYD012462123**
ECHO
NY MANIFEST

Actual:
9 ft.

Focus Map:
6

RCRA-SQG:

Date form received by agency:	06/03/2010
Facility name:	GREAT LAKES DREDGE & DOCK CO LLC
Facility address:	2705 RICHMOND TER STATEN ISLAND, NY 10303
EPA ID:	NYD012462123
Mailing address:	RICHMOND TER STATEN ISLAND, NY 10303
Contact:	JON SODERBERG
Contact address:	RICHMOND TER STATEN ISLAND, NY 10303
Contact country:	US
Contact telephone:	630-209-7145
Contact email:	JSODERBERG@GLDD.COM
EPA Region:	02
Classification:	Small Small Quantity Generator
Description:	Handler: generates more than 100 and less than 1000 kg of hazardous waste during any calendar month and accumulates less than 6000 kg of hazardous waste at any time; or generates 100 kg or less of hazardous waste during any calendar month, and accumulates more than 1000 kg of hazardous waste at any time

GREAT LAKES DREDGE & DOCK CO LLC (Continued) **1000158501**

Owner/Operator Summary:
Owner/operator name: GREAT LAKES DREDGE & DOCK CO LLC
Owner/operator address: YORK RD SUITE 200
OAK BROOK, IL 60523
Owner/operator country: US
Owner/operator telephone: Not reported
Owner/operator email: Not reported
Owner/operator fax: Not reported
Owner/operator extension: Not reported
Legal status: Private
Owner/Operator Type: Owner
Owner/Op start date: 01/01/1950
Owner/Op end date: Not reported

Owner/operator name: GREAT LAKES DREDGE & DOCK CO LLC
Owner/operator address: Not reported
Not reported
Owner/operator country: US
Owner/operator telephone: Not reported
Owner/operator email: Not reported
Owner/operator fax: Not reported
Owner/operator extension: Not reported
Legal status: Private
Owner/Operator Type: Operator
Owner/Op start date: 01/01/1950
Owner/Op end date: Not reported

Handler Activities Summary:
U.S. importer of hazardous waste: No
Mixed waste (haz. and radioactive): No
Recycler of hazardous waste: No
Transporter of hazardous waste: No
Treater, storer or disposer of HW: No
Underground injection activity: No
On-site burner exemption: No
Furnace exemption: No
Used oil fuel burner: No
Used oil processor: No
User oil refiner: No
Used oil fuel marketer to burner: No
Used oil Specification marketer: No
Used oil transfer facility: No
Used oil transporter: No

Historical Generators:
Date form received by agency: 01/01/2007
Site name: GREAT LAKES DREDGE & DOCK INC
Classification: Not a generator, verified

Date form received by agency: 01/01/2006
Site name: GREAT LAKES DREDGE & DOCK INC
Classification: Not a generator, verified

Date form received by agency: 07/08/1999
Site name: GREAT LAKES DREDGE & DOCK INC
Classification: Not a generator, verified

GREAT LAKES DREDGE & DOCK CO LLC (Continued) **1000158501**

Date form received by agency: 04/25/1995
Site name: GREAT LAKES DREDGE & DOCK INC
Classification: Small Quantity Generator

Hazardous Waste Summary:

. Waste code: D001
. Waste name: IGNITABLE WASTE

. Waste code: D018
. Waste name: BENZENE

. Waste code: X002
. Waste name: POLYCHLORINATED BIPHENOLS (PCBs)

Violation Status: No violations found

FINDS:

Registry ID: 110004344424

Environmental Interest/Information System
RCRAInfo is a national information system that supports the Resource Conservation and Recovery Act (RCRA) program through the tracking of events and activities related to facilities that generate, transport, and treat, store, or dispose of hazardous waste. RCRAInfo allows RCRA program staff to track the notification, permit, compliance, and corrective action activities required under RCRA.

Click this hyperlink while viewing on your computer to access additional FINDS: detail in the EDR Site Report.

ECHO:
Envid: 1000158501
Registry ID: 110004344424
DFR URL: http://echo.epa.gov/detailed-facility-report?fid=110004344424

NY MANIFEST:
Name: GREAT LAKES DREDGE & DOCK INC
Address: 2705 RICHMOND TER
City,State,Zip: STATEN ISLAND, NY 10303
Country: USA
EPA ID: NYD012462123
Facility Status: Not reported
Location Address 1: 2705 RICHMOND TER
Code: BP
Location Address 2: Not reported
Total Tanks: Not reported
Location City: STATEN ISLAND
Location State: NY
Location Zip: 10303
Location Zip 4: Not reported

NY MANIFEST:
EPAID: NYD012462123
Mailing Name: GREAT LAKES DREDGE & DOCK INC

GREAT LAKES DREDGE & DOCK CO LLC (Continued) **1000158501**

Mailing Contact:	JOHN SODERBERG
Mailing Address 1:	2705 RICHMOND TER
Mailing Address 2:	Not reported
Mailing City:	STATEN ISLAND
Mailing State:	NY
Mailing Zip:	10303
Mailing Zip 4:	Not reported
Mailing Country:	USA
Mailing Phone:	6302097145

NY MANIFEST:

Document ID:	Not reported
Manifest Status:	Not reported
seq:	Not reported
Year:	2010
Trans1 State ID:	TXR000050930
Trans2 State ID:	NJD071629976
Generator Ship Date:	04/19/2010
Trans1 Recv Date:	04/19/2010
Trans2 Recv Date:	04/27/2010
TSD Site Recv Date:	05/05/2010
Part A Recv Date:	Not reported
Part B Recv Date:	Not reported
Generator EPA ID:	NYD012462123
Trans1 EPA ID:	Not reported
Trans2 EPA ID:	Not reported
TSDF ID 1:	KYD053348108
TSDF ID 2:	Not reported
Manifest Tracking Number:	003306925FLE
Import Indicator:	N
Export Indicator:	N
Discr Quantity Indicator:	N
Discr Type Indicator:	N
Discr Residue Indicator:	N
Discr Partial Reject Indicator:	N
Discr Full Reject Indicator:	N
Manifest Ref Number:	Not reported
Alt Facility RCRA ID:	Not reported
Alt Facility Sign Date:	Not reported
MGMT Method Type Code:	H061
Waste Code:	Not reported
Waste Code:	Not reported
Waste Code:	Not reported
Waste Code:	Not reported
Waste Code:	Not reported
Waste Code:	Not reported
Quantity:	950.0
Units:	P - Pounds
Number of Containers:	3.0
Container Type:	DM - Metal drums, barrels
Handling Method:	B Incineration, heat recovery, burning.
Specific Gravity:	1.0
Waste Code:	D001
Waste Code 1_2:	D005
Waste Code 1_3:	D006
Waste Code 1_4:	D007
Waste Code 1_5:	D008

GREAT LAKES DREDGE & DOCK CO LLC (Continued) **1000158501**

Waste Code 1_6: Not reported

Click this hyperlink while viewing on your computer to access
-1 additional NY MANIFEST: record(s) in the EDR Site Report.

EA669 **EAGLE A-L AUTO REPAIR** **NY TANKS** **S116349328**
South **42 RECTOR STREET** **N/A**
1/8-1/4 **STATEN ISLAND, NY 10310**
0.216 mi.
1142 ft. **Site 1 of 4 in cluster EA**

Actual:
9 ft.

Focus Map:
7

TANKS:

Name:	EAGLE A-L AUTO REPAIR
Address:	42 RECTOR STREET
City,State,Zip:	STATEN ISLAND, NY 10310
Facility Id:	2-610533
Region:	STATE
DEC Region:	2
Site Status:	Active
Program Type:	PBS
Expiration Date:	04/19/2012
UTM X:	573736.43804
UTM Y:	4498654.73503

EB670 **NYCP&R - GRANDVIEW PLAYGROUND** **RCRA NonGen / NLR** **1018159147**
South **GRANDVIEW AVE & CONTINENTAL PL** **FINDS** **NYR000222521**
1/8-1/4 **STATEN ISLAND, NY 10303** **ECHO**
0.218 mi.
1152 ft. **Site 1 of 2 in cluster EB**

Actual:
20 ft.

Focus Map:
5

RCRA NonGen / NLR:

Date form received by agency:	04/18/2017
Facility name:	NYCP&R - GRANDVIEW PLAYGROUND
Facility address:	GRANDVIEW AVE & CONTINENTAL PL STATEN ISLAND, NY 10303
EPA ID:	NYR000222521
Mailing address:	ROOSEVELT AVE RM #51 QUEENS, NY 11368
Contact:	SAMUEL AKINYEMI
Contact address:	ROOSEVELT AVE RM #51 QUEENS, NY 11368
Contact country:	US
Contact telephone:	718-760-6761
Contact email:	SAMUEL.AKINYEMI@PARKS.NYC.GOV
EPA Region:	02
Classification:	Non-Generator
Description:	Handler: Non-Generators do not presently generate hazardous waste

Owner/Operator Summary:

Owner/operator name:	NYC PARKS AND RECREATION
Owner/operator address:	Not reported Not reported
Owner/operator country:	Not reported
Owner/operator telephone:	Not reported
Owner/operator email:	Not reported

NYCP&R - GRANDVIEW PLAYGROUND (Continued) **1018159147**

Owner/operator fax: Not reported
Owner/operator extension: Not reported
Legal status: Municipal
Owner/Operator Type: Operator
Owner/Op start date: 01/30/1952
Owner/Op end date: Not reported

Owner/operator name: NYC PARKS AND RECREATION
Owner/operator address: Not reported
Not reported
Owner/operator country: US
Owner/operator telephone: Not reported
Owner/operator email: Not reported
Owner/operator fax: Not reported
Owner/operator extension: Not reported
Legal status: Municipal
Owner/Operator Type: Operator
Owner/Op start date: 01/30/1952
Owner/Op end date: Not reported

Owner/operator name: NYC PARKS AND RECREATION
Owner/operator address: ROOSEVELT AVE
QUEENS, NY 11368
Owner/operator country: US
Owner/operator telephone: 718-760-6761
Owner/operator email: Not reported
Owner/operator fax: Not reported
Owner/operator extension: Not reported
Legal status: Municipal
Owner/Operator Type: Owner
Owner/Op start date: 01/30/1952
Owner/Op end date: Not reported

Handler Activities Summary:
U.S. importer of hazardous waste: No
Mixed waste (haz. and radioactive): No
Recycler of hazardous waste: No
Transporter of hazardous waste: No
Treater, storer or disposer of HW: No
Underground injection activity: No
On-site burner exemption: No
Furnace exemption: No
Used oil fuel burner: No
Used oil processor: No
User oil refiner: No
Used oil fuel marketer to burner: No
Used oil Specification marketer: No
Used oil transfer facility: No
Used oil transporter: No

Historical Generators:
Date form received by agency: 10/07/2015
Site name: NYCP&R - GRANDVIEW PLAYGROUND
Classification: Conditionally Exempt Small Quantity Generator

NYCP&R - GRANDVIEW PLAYGROUND (Continued) **1018159147**

Hazardous Waste Summary:

. Waste code: D008
. Waste name: LEAD

Violation Status: No violations found

FINDS:

Registry ID: 110066950703

Environmental Interest/Information System
RCRAInfo is a national information system that supports the Resource Conservation and Recovery Act (RCRA) program through the tracking of events and activities related to facilities that generate, transport, and treat, store, or dispose of hazardous waste. RCRAInfo allows RCRA program staff to track the notification, permit, compliance, and corrective action activities required under RCRA.

Click this hyperlink while viewing on your computer to access additional FINDS: detail in the EDR Site Report.

ECHO:
Envid: 1018159147
Registry ID: 110066950703
DFR URL: http://echo.epa.gov/detailed-facility-report?fid=110066950703

EB671 **NYCP&R - GRANDVIEW PLAYGROUND** **NY MANIFEST** **S118464397**
South **GRANDVIEW AVE & CONTINENTAL PL** **N/A**
1/8-1/4 **STATEN ISLAND, NY 10303**
0.218 mi.
1152 ft. **Site 2 of 2 in cluster EB**

Actual:
20 ft.

Focus Map:
5

NY MANIFEST:
Name: NYCP&R - GRANDVIEW PLAYGROUND
Address: GRANDVIEW AVE & CONTINENTAL PL
City,State,Zip: STATEN ISLAND, NY 10303
Country: USA
EPA ID: NYR000222521
Facility Status: Not reported
Location Address 1: GRANDVIEW AVE & CONTINENTAL PL
Code: BP
Location Address 2: Not reported
Total Tanks: Not reported
Location City: STATEN ISLAND
Location State: NY
Location Zip: 10303
Location Zip 4: Not reported

NY MANIFEST:
EPAID: NYR000222521
Mailing Name: NYCP&R - GRANDVIEW PLAYGROUND
Mailing Contact: NYC PARKS & RECREATION
Mailing Address 1: 117-02 ROOSEVELT AVE
Mailing Address 2: Not reported
Mailing City: QUEENS
Mailing State: NY

NYCP&R - GRANDVIEW PLAYGROUND (Continued) **S118464397**

Mailing Zip:	11368
Mailing Zip 4:	Not reported
Mailing Country:	USA
Mailing Phone:	7187606761

NY MANIFEST:

Document ID:	Not reported
Manifest Status:	Not reported
seq:	Not reported
Year:	2015
Trans1 State ID:	NYR000081570
Trans2 State ID:	NYD049173296
Generator Ship Date:	11/06/2015
Trans1 Recv Date:	11/06/2015
Trans2 Recv Date:	11/09/2015
TSD Site Recv Date:	11/24/2015
Part A Recv Date:	Not reported
Part B Recv Date:	Not reported
Generator EPA ID:	NYR000222521
Trans1 EPA ID:	Not reported
Trans2 EPA ID:	Not reported
TSDF ID 1:	OHD083377010
TSDF ID 2:	Not reported
Manifest Tracking Number:	013346487JJK
Import Indicator:	N
Export Indicator:	N
Discr Quantity Indicator:	N
Discr Type Indicator:	N
Discr Residue Indicator:	N
Discr Partial Reject Indicator:	N
Discr Full Reject Indicator:	N
Manifest Ref Number:	Not reported
Alt Facility RCRA ID:	Not reported
Alt Facility Sign Date:	Not reported
MGMT Method Type Code:	H141
Waste Code:	Not reported
Waste Code:	Not reported
Waste Code:	Not reported
Waste Code:	Not reported
Waste Code:	Not reported
Waste Code:	Not reported
Quantity:	40
Units:	P - Pounds
Number of Containers:	1
Container Type:	DM - Metal drums, barrels
Handling Method:	L Landfill.
Specific Gravity:	1
Waste Code:	D008
Waste Code 1_2:	Not reported
Waste Code 1_3:	Not reported
Waste Code 1_4:	Not reported
Waste Code 1_5:	Not reported
Waste Code 1_6:	Not reported

NYCP&R - GRANDVIEW PLAYGROUND (Continued) **S118464397**

Click this hyperlink while viewing on your computer to access
-1 additional NY MANIFEST: record(s) in the EDR Site Report.

EC672 **CON EDISON SERVICE BOX: 228** **RCRA NonGen / NLR** **1016143241**
South **227 PORT RICHMOND AVE** **FINDS** **NYP004259776**
1/8-1/4 **STATEN ISLAND, NY 10302** **ECHO**
0.219 mi. **NY MANIFEST**
1154 ft. **Site 1 of 5 in cluster EC**

Actual:
39 ft.

Focus Map:
7

RCRA NonGen / NLR:

Date form received by agency:	07/28/2017
Facility name:	CON EDISON SERVICE BOX: 228
Facility address:	227 PORT RICHMOND AVE STATEN ISLAND, NY 10302
EPA ID:	NYP004259776
Mailing address:	IRVING PL, RM 828 NEW YORK, NY 10003
Contact:	ALFONSO CUBAS
Contact address:	Not reported Not reported
Contact country:	Not reported
Contact telephone:	718-390-6206
Contact email:	Not reported
EPA Region:	02
Classification:	Non-Generator
Description:	Handler: Non-Generators do not presently generate hazardous waste

Handler Activities Summary:

U.S. importer of hazardous waste:	No
Mixed waste (haz. and radioactive):	No
Recycler of hazardous waste:	No
Transporter of hazardous waste:	No
Treater, storer or disposer of HW:	No
Underground injection activity:	No
On-site burner exemption:	No
Furnace exemption:	No
Used oil fuel burner:	No
Used oil processor:	No
User oil refiner:	No
Used oil fuel marketer to burner:	No
Used oil Specification marketer:	No
Used oil transfer facility:	No
Used oil transporter:	No

Historical Generators:

Date form received by agency:	07/24/2012
Site name:	CON EDISON SERVICE BOX: 228
Classification:	Conditionally Exempt Small Quantity Generator
Violation Status:	No violations found

FINDS:

Registry ID: 110055430387

Environmental Interest/Information System
RCRAInfo is a national information system that supports the Resource

CON EDISON SERVICE BOX: 228 (Continued) **1016143241**

Conservation and Recovery Act (RCRA) program through the tracking of events and activities related to facilities that generate, transport, and treat, store, or dispose of hazardous waste. RCRAInfo allows RCRA program staff to track the notification, permit, compliance, and corrective action activities required under RCRA.

Click this hyperlink while viewing on your computer to access additional FINDS: detail in the EDR Site Report.

ECHO:

Envid:	1016143241
Registry ID:	110055430387
DFR URL:	http://echo.epa.gov/detailed-facility-report?fid=110055430387

NY MANIFEST:

Name:	CONSOLIDATED EDISON OF NY
Address:	227 PORT RICHMOND AVE
City,State,Zip:	STATEN ISLAND, NY 10302
Country:	USA
EPA ID:	NYP004259776
Facility Status:	Not reported
Location Address 1:	227 RICHMOND AVE
Code:	BP
Location Address 2:	Not reported
Total Tanks:	Not reported
Location City:	STATEN ISLAND
Location State:	NY
Location Zip:	10314
Location Zip 4:	Not reported

NY MANIFEST:

EPAID:	NYP004259776
Mailing Name:	CONSOLIDATED EDISON OF NY
Mailing Contact:	TOM TEELING
Mailing Address 1:	4 IRVING PLACE FLOOR 15
Mailing Address 2:	Not reported
Mailing City:	NEW YORK
Mailing State:	NY
Mailing Zip:	10003
Mailing Zip 4:	Not reported
Mailing Country:	USA
Mailing Phone:	2124603770

NY MANIFEST:

Document ID:	Not reported
Manifest Status:	Not reported
seq:	Not reported
Year:	2012
Trans1 State ID:	NJ0000027193
Trans2 State ID:	Not reported
Generator Ship Date:	07/24/2012
Trans1 Recv Date:	07/24/2012
Trans2 Recv Date:	Not reported
TSD Site Recv Date:	07/27/2012
Part A Recv Date:	Not reported

CON EDISON SERVICE BOX: 228 (Continued) **1016143241**

Part B Recv Date:	Not reported
Generator EPA ID:	NYP004259776
Trans1 EPA ID:	Not reported
Trans2 EPA ID:	Not reported
TSDF ID 1:	NJD002200046
TSDF ID 2:	Not reported
Manifest Tracking Number:	010464107JJK
Import Indicator:	N
Export Indicator:	N
Discr Quantity Indicator:	N
Discr Type Indicator:	N
Discr Residue Indicator:	N
Discr Partial Reject Indicator:	N
Discr Full Reject Indicator:	N
Manifest Ref Number:	Not reported
Alt Facility RCRA ID:	Not reported
Alt Facility Sign Date:	Not reported
MGMT Method Type Code:	H111
Waste Code:	Not reported
Waste Code:	Not reported
Waste Code:	Not reported
Waste Code:	Not reported
Waste Code:	Not reported
Waste Code:	Not reported
Quantity:	1500.0
Units:	P - Pounds
Number of Containers:	1.0
Container Type:	TT - Cargo tank, tank trucks
Handling Method:	T Chemical, physical, or biological treatment.
Specific Gravity:	1.0
Waste Code:	D008
Waste Code 1_2:	Not reported
Waste Code 1_3:	Not reported
Waste Code 1_4:	Not reported
Waste Code 1_5:	Not reported
Waste Code 1_6:	Not reported

Click this hyperlink while viewing on your computer to access
-1 additional NY MANIFEST: record(s) in the EDR Site Report.

EC673 **CON EDISON SERVICE BOX: 228** **NJ MANIFEST** **S117985535**
South **227 PORT RICHMOND AVE** **N/A**
1/8-1/4 **STATEN ISLAND, NY 10302**
0.219 mi.
1154 ft. **Site 2 of 5 in cluster EC**

Actual:
39 ft.

Focus Map:
7

NJ MANIFEST:

EPA Id:	NYP004259776
Mail Address:	IRVING PL, RM 828
Mail City/State/Zip:	NEW YORK, NY 10003
Facility Phone:	Not reported
Emergency Phone:	Not reported
Contact:	ALFONSO CUBAS
Comments:	Not reported
SIC Code:	Not reported
County:	NY085
Municipal:	Not reported

CON EDISON SERVICE BOX: 228 (Continued) **S117985535**

Previous EPA Id:	Not reported
Gen Flag:	Not reported
Trans Flag:	Not reported
TSDF Flag:	Not reported
Name Change:	Not reported
Date Change:	Not reported

Manifest:

Manifest Number:	010464107JJK
EPA ID:	NYP004259776
Date Shipped:	7/24/2012
TSDF EPA ID:	NJD002200046
Transporter EPA ID:	NJ0000027193
Transporter 2 EPA ID:	Not reported
Transporter 3 EPA ID:	Not reported
Transporter 4 EPA ID:	Not reported
Transporter 5 EPA ID:	Not reported
Transporter 6 EPA ID:	Not reported
Transporter 7 EPA ID:	Not reported
Transporter 8 EPA ID:	Not reported
Transporter 9 EPA ID:	Not reported
Transporter 10 EPA ID:	Not reported
Date Trans1 Transported Waste:	Not reported
Date Trans2 Transported Waste:	Not reported
Date Trans3 Transported Waste:	Not reported
Date Trans4 Transported Waste:	Not reported
Date Trans5 Transported Waste:	Not reported
Date Trans6 Transported Waste:	Not reported
Date Trans7 Transported Waste:	Not reported
Date Trans8 Transported Waste:	Not reported
Date Trans9 Transported Waste:	Not reported
Date Trans10 Transported Waste:	Not reported
Date TSDF Received Waste:	Not reported
TSDF EPA Facility Name:	Not reported
QTY Units:	Not reported
Transporter SEQ ID:	Not reported
Transporter-1 Date:	Not reported
Waste SEQ ID:	Not reported
Waste Type Code 2:	Not reported
Waste Type Code 3:	Not reported
Waste Type Code 4:	Not reported
Waste Type Code 5:	Not reported
Waste Type Code 6:	Not reported
Date Accepted:	Not reported
Manifest Discrepancy Type:	Not reported
Data Entry Number:	Not reported
Was Load Rejected:	NEW YORK, NY 10003
Reason Load Was Rejected:	Not reported

Waste:

Manifest Year:	Not reported
Waste Code:	D008
Hand Code:	Not reported
Quantity:	1,500.00 Pounds

EC674 **CON EDISON MANHOLE: 231** **RCRA NonGen / NLR** **1016143240**
South **231 PORT RICHMOND AVE** **FINDS** **NYP004259768**
1/8-1/4 **STATEN ISLAND, NY 10302** **ECHO**
0.226 mi. **NY MANIFEST**
1193 ft. **Site 3 of 5 in cluster EC**

Actual:
39 ft.

Focus Map:
7

RCRA NonGen / NLR:
Date form received by agency: 07/28/2017
Facility name: CON EDISON MANHOLE: 231
Facility address: 231 PORT RICHMOND AVE
STATEN ISLAND, NY 10302
EPA ID: NYP004259768
Mailing address: IRVING PL, RM 828
NEW YORK, NY 10003
Contact: ALFONSO CUBAS
Contact address: Not reported
Not reported
Contact country: Not reported
Contact telephone: 718-390-6206
Contact email: Not reported
EPA Region: 02
Classification: Non-Generator
Description: Handler: Non-Generators do not presently generate hazardous waste

Handler Activities Summary:
U.S. importer of hazardous waste: No
Mixed waste (haz. and radioactive): No
Recycler of hazardous waste: No
Transporter of hazardous waste: No
Treater, storer or disposer of HW: No
Underground injection activity: No
On-site burner exemption: No
Furnace exemption: No
Used oil fuel burner: No
Used oil processor: No
User oil refiner: No
Used oil fuel marketer to burner: No
Used oil Specification marketer: No
Used oil transfer facility: No
Used oil transporter: No

Historical Generators:
Date form received by agency: 07/24/2012
Site name: CON EDISON MANHOLE: 231
Classification: Conditionally Exempt Small Quantity Generator

Violation Status: No violations found

FINDS:

Registry ID: 110055454404

Environmental Interest/Information System
RCRAInfo is a national information system that supports the Resource Conservation and Recovery Act (RCRA) program through the tracking of events and activities related to facilities that generate, transport, and treat, store, or dispose of hazardous waste. RCRAInfo allows RCRA program staff to track the notification, permit, compliance, and corrective action activities required under RCRA.

CON EDISON MANHOLE: 231 (Continued) **1016143240**

Click this hyperlink while viewing on your computer to access additional FINDS: detail in the EDR Site Report.

ECHO:

Envid:	1016143240
Registry ID:	110055454404
DFR URL:	http://echo.epa.gov/detailed-facility-report?fid=110055454404

NY MANIFEST:

Name:	CON EDISON
Address:	231 PORT RICHMOND AVE
City,State,Zip:	STATEN ISLAND, NY 10302
Country:	USA
EPA ID:	NYP004259768
Facility Status:	Not reported
Location Address 1:	231 PORT RICHMOND AVE
Code:	BP
Location Address 2:	Not reported
Total Tanks:	Not reported
Location City:	STATEN ISLAND
Location State:	NY
Location Zip:	10314
Location Zip 4:	Not reported

NY MANIFEST:

EPAID:	NYP004259768
Mailing Name:	CON EDISON
Mailing Contact:	CON EDISON
Mailing Address 1:	4 IRVING PLACE 15TH FLOOR
Mailing Address 2:	Not reported
Mailing City:	NEW YORK
Mailing State:	NY
Mailing Zip:	10003
Mailing Zip 4:	Not reported
Mailing Country:	USA
Mailing Phone:	2124603770

NY MANIFEST:

Document ID:	Not reported
Manifest Status:	Not reported
seq:	Not reported
Year:	2012
Trans1 State ID:	NJ0000027193
Trans2 State ID:	Not reported
Generator Ship Date:	07/24/2012
Trans1 Recv Date:	07/24/2012
Trans2 Recv Date:	Not reported
TSD Site Recv Date:	07/27/2012
Part A Recv Date:	Not reported
Part B Recv Date:	Not reported
Generator EPA ID:	NYP004259768
Trans1 EPA ID:	Not reported
Trans2 EPA ID:	Not reported
TSDF ID 1:	NJD002200046
TSDF ID 2:	Not reported

CON EDISON MANHOLE: 231 (Continued) **1016143240**

Manifest Tracking Number:	010464106JJK
Import Indicator:	N
Export Indicator:	N
Discr Quantity Indicator:	N
Discr Type Indicator:	N
Discr Residue Indicator:	N
Discr Partial Reject Indicator:	N
Discr Full Reject Indicator:	N
Manifest Ref Number:	Not reported
Alt Facility RCRA ID:	Not reported
Alt Facility Sign Date:	Not reported
MGMT Method Type Code:	H111
Waste Code:	Not reported
Waste Code:	Not reported
Waste Code:	Not reported
Waste Code:	Not reported
Waste Code:	Not reported
Waste Code:	Not reported
Quantity:	1500.0
Units:	P - Pounds
Number of Containers:	1.0
Container Type:	TT - Cargo tank, tank trucks
Handling Method:	T Chemical, physical, or biological treatment.
Specific Gravity:	1.0
Waste Code:	D008
Waste Code 1_2:	Not reported
Waste Code 1_3:	Not reported
Waste Code 1_4:	Not reported
Waste Code 1_5:	Not reported
Waste Code 1_6:	Not reported

Click this hyperlink while viewing on your computer to access
-1 additional NY MANIFEST: record(s) in the EDR Site Report.

EC675 **CONSOLIDATED EDISON OF NY** **NY MANIFEST** **S112209847**
South **231 PORT RICHMOND AVE** **N/A**
1/8-1/4 **STATEN ISLAND, NY 10314**
0.226 mi.
1193 ft. **Site 4 of 5 in cluster EC**

Actual:
39 ft.

Focus Map:
7

NY MANIFEST:

Name:	CONSOLIDATED EDISON OF NY
Address:	231 PORT RICHMOND AVE
City,State,Zip:	STATEN ISLAND, NY 10314
Country:	USA
EPA ID:	NYP004259760
Facility Status:	Not reported
Location Address 1:	231 PORT RICHMOND AVE
Code:	BP
Location Address 2:	Not reported
Total Tanks:	Not reported
Location City:	STATEN ISLAND
Location State:	NY
Location Zip:	10314
Location Zip 4:	Not reported

NY MANIFEST:

CONSOLIDATED EDISON OF NY (Continued) **S112209847**

EPAID:	NYP004259760
Mailing Name:	CONSOLIDATED EDISON OF NY
Mailing Contact:	TOM TEELING
Mailing Address 1:	4 IRVING PLACE FLOOR 15
Mailing Address 2:	Not reported
Mailing City:	NEW YORK
Mailing State:	NY
Mailing Zip:	10003
Mailing Zip 4:	Not reported
Mailing Country:	USA
Mailing Phone:	2124603770

Click this hyperlink while viewing on your computer to access
-1 additional NY MANIFEST: record(s) in the EDR Site Report.

EC676 **CON EDISON MANHOLE: 231** **NJ MANIFEST** **S117985534**
South **231 PORT RICHMOND AVE** **N/A**
1/8-1/4 **STATEN ISLAND, NY 10302**
0.226 mi.
1193 ft. **Site 5 of 5 in cluster EC**

Actual:
39 ft.

Focus Map:
7

NJ MANIFEST:

EPA Id:	NYP004259768
Mail Address:	IRVING PL, RM 828
Mail City/State/Zip:	NEW YORK, NY 10003
Facility Phone:	Not reported
Emergency Phone:	Not reported
Contact:	ALFONSO CUBAS
Comments:	Not reported
SIC Code:	Not reported
County:	NY085
Municipal:	Not reported
Previous EPA Id:	Not reported
Gen Flag:	Not reported
Trans Flag:	Not reported
TSDF Flag:	Not reported
Name Change:	Not reported
Date Change:	Not reported

Manifest:

Manifest Number:	010464106JJK
EPA ID:	NYP004259768
Date Shipped:	7/24/2012
TSDF EPA ID:	NJD002200046
Transporter EPA ID:	NJ0000027193
Transporter 2 EPA ID:	Not reported
Transporter 3 EPA ID:	Not reported
Transporter 4 EPA ID:	Not reported
Transporter 5 EPA ID:	Not reported
Transporter 6 EPA ID:	Not reported
Transporter 7 EPA ID:	Not reported
Transporter 8 EPA ID:	Not reported
Transporter 9 EPA ID:	Not reported
Transporter 10 EPA ID:	Not reported
Date Trans1 Transported Waste:	Not reported
Date Trans2 Transported Waste:	Not reported
Date Trans3 Transported Waste:	Not reported

CON EDISON MANHOLE: 231 (Continued) **S117985534**

Date Trans4 Transported Waste:	Not reported
Date Trans5 Transported Waste:	Not reported
Date Trans6 Transported Waste:	Not reported
Date Trans7 Transported Waste:	Not reported
Date Trans8 Transported Waste:	Not reported
Date Trans9 Transported Waste:	Not reported
Date Trans10 Transported Waste:	Not reported
Date TSDF Received Waste:	Not reported
TSDF EPA Facility Name:	Not reported
QTY Units:	Not reported
Transporter SEQ ID:	Not reported
Transporter-1 Date:	Not reported
Waste SEQ ID:	Not reported
Waste Type Code 2:	Not reported
Waste Type Code 3:	Not reported
Waste Type Code 4:	Not reported
Waste Type Code 5:	Not reported
Waste Type Code 6:	Not reported
Date Accepted:	Not reported
Manifest Discrepancy Type:	Not reported
Data Entry Number:	Not reported
Was Load Rejected:	NEW YORK, NY 10003
Reason Load Was Rejected:	Not reported

Waste:

Manifest Year:	Not reported
Waste Code:	D008
Hand Code:	Not reported
Quantity:	1,500.00 Pounds

ED677 **SPILL NUMBER 9906156** **NY LTANKS** **S104620398**
South **228 GRANITE AVE** **NY Spills** **N/A**
1/8-1/4 **STATEN ISLAND, NY**
0.227 mi.
1196 ft. **Site 1 of 2 in cluster ED**

Actual:
27 ft.

Focus Map:
6

LTANKS:

Name:	SPILL NUMBER 9906156
Address:	228 GRANITE AVE
City,State,Zip:	STATEN ISLAND, NY
Spill Number/Closed Date:	9906156 / 1999-12-07
Facility ID:	9906156
Site ID:	204894
Spill Date:	1999-08-23
Spill Cause:	Tank Failure
Spill Source:	Commercial Vehicle
Spill Class:	B3
Cleanup Ceased:	Not reported
SWIS:	4301
Investigator:	MCTIBBE
Referred To:	Not reported
Reported to Dept:	1999-08-23
CID:	233
Water Affected:	Not reported
Spill Notifier:	Citizen

SPILL NUMBER 9906156 (Continued) **S104620398**

Last Inspection:	Not reported
Recommended Penalty:	False
Meets Standard:	False
UST Involvement:	False
Remediation Phase:	0
Date Entered In Computer:	1999-08-23
Spill Record Last Update:	2004-06-25
Spiller Name:	Not reported
Spiller Company:	STATEN ISLAND TOWING INC
Spiller Address:	228 GRANITE AVE
Spiller County:	001
Spiller Contact:	Not reported
Spiller Phone:	Not reported
Spiller Extention:	Not reported
DEC Region:	2
DER Facility ID:	170221
DEC Memo:	"Prior to Sept, 2004 data translation this spill Lead_DEC Field was TIBBE 8/24/99 3:30PM Comenale on site: Weather 85 degrees F sunny Observations:Statent Island Towing Inc.(SITI) located at the spill address is a towing/storage facility with 10 trucks. Interviewed:Clement (Chubby) Marotte (Manager of SITI for the propety owner Andrew Liberman) The former manager John Sinclaire (Spill Caller) indicated 100 Gal Diesel Spill on 8/23/99 (9906183) then 8/24/99 reported 100 gal gas (9906156) Upon site visit and thourgh site tour Comenale noticed NO evidence of gasoline on site. However a 1800 gal diesel storage 10 Wheeler located in center of sercured yard has over time (years)accumulated substantial stone and ground staining. Remediation of staining must be performed. SITI has equipment to do the work and will. Note: Many (500-1000)small vehicle releases Some (4or5) drums onsite. 4 New oil and one unkown contents that will be removed. A 275 gal waste oil tank was also identified. Two storm sewers(? looked like). One with staining around it. The second where vehicle wash and/or degreasing was occurring. Hose and pressure washer with soap and/or solvent and pools of water on ground during tour. Notified Marotte of the the following: 1) House keeping is terrible. 2) Stockpile all contaminated soil on poly. 3) Cover nightly. 4) Test and manifest for disposal with receipt. 5) End point samples will be required by NYSDEC. 6) Future new tank with containment. 7) Stop wash and work near sewers. 8) Continue with contracted waste oil hauler 9) No action or direction on small releases. 7 day return visit to check progress David Comenale 8/25/99 9:00 am MANY RETURN VISITS HAVE OCCURED AND ON 12/7/99 THEY HAVE FINALLY REMOVED THE OIL TRUCKS AND CLEANED UP THE FACILITY."
Remarks:	"subj states that the above business has a tank truck that they use to fill there tow trucks the tank on the truck is leaking spill to soil on the above lot "

All Materials:

Site ID:	204894
Operable Unit ID:	1084589
Operable Unit:	01
Material ID:	302424
Material Code:	0008
Material Name:	diesel
Case No.:	Not reported
Material FA:	Petroleum
Quantity:	.00
Units:	G

SPILL NUMBER 9906156 (Continued) **S104620398**

Recovered:	.00
Oxygenate:	Not reported

SPILLS:

Name:	STATEN ISLAND TOWING
Address:	228 GRANITE AVE
City,State,Zip:	STATEN ISLAND, NY
Spill Number/Closed Date:	1112391 / 2012-01-26
Facility ID:	1112391
Facility Type:	ER
DER Facility ID:	170221
Site ID:	460327
DEC Region:	2
Spill Cause:	Housekeeping
Spill Class:	Not reported
SWIS:	4301
Spill Date:	2012-01-25
Investigator:	HRPATEL
Referred To:	Not reported
Reported to Dept:	2012-01-25
CID:	Not reported
Water Affected:	Not reported
Spill Source:	Commercial/Industrial
Spill Notifier:	Citizen
Cleanup Ceased:	Not reported
Cleanup Meets Std:	False
Last Inspection:	Not reported
Recommended Penalty:	False
UST Trust:	False
Remediation Phase:	0
Date Entered In Computer:	2012-01-25
Spill Record Last Update:	2012-01-26
Spiller Name:	NONE
Spiller Company:	STATEN ISLAND TOWING
Spiller Address:	228 GRANITE AVE
Spiller Company:	999
Contact Name:	NONE
DEC Memo:	"01/26/12-Hiralkumar Patel. 9:10 AM:- visited site. met with John at Staten Island Towing. walked through entire lot. no sign of spill found. found some water puddles thorughout the property, but no sheen on water. John suspects that the spill was reported by a recently fired employee. case closed."
Remarks:	"The following information was received from the complainant via e-mail either through the DEC public website Report an Environmental Violation Online page or directly to R5 dispatch mailbox: Who Did It: Staten island towing. 228 Granite Ave, Staten Island NY What Occurred: The company is dismantling heavy machinery in their yard. While doing so all the fluids are being drained into the ground. Every time it rains in the yard the puddles are rainbow colored and getting on everyones clothes and shoes. Also they do nothing to clean up after cars that were involved in accidents, so those also are leaking oil gas and antifreeze into the ground. They charge the customes 650cash for hazmat cleanup yet they don't clean up When Did It Occur: This happens repeatedly. County: Richmond Municipality: staten island Location Or Address: 228 Granite Ave How Did It Occur: Additional Details: When you walk through the front gate, walk

SPILL NUMBER 9906156 (Continued) **S104620398**

straight back when you come to the right turn, all of the ground to your right is contaminated Complainants Name: Complainants Phone: Complainants Email: Date of Submittal: 01/25/2012"

All Materials:

Site ID:	460327
Operable Unit ID:	1210417
Operable Unit:	01
Material ID:	2208056
Material Code:	0043A
Material Name:	antifreeze
Case No.:	Not reported
Material FA:	Other
Quantity:	Not reported
Units:	Not reported
Recovered:	Not reported
Oxygenate:	Not reported

Site ID:	460327
Operable Unit ID:	1210417
Operable Unit:	01
Material ID:	2208057
Material Code:	0009
Material Name:	gasoline
Case No.:	Not reported
Material FA:	Petroleum
Quantity:	Not reported
Units:	Not reported
Recovered:	Not reported
Oxygenate:	Not reported

Site ID:	460327
Operable Unit ID:	1210417
Operable Unit:	01
Material ID:	2208058
Material Code:	0015
Material Name:	motor oil
Case No.:	Not reported
Material FA:	Petroleum
Quantity:	Not reported
Units:	Not reported
Recovered:	Not reported
Oxygenate:	Not reported

Name:	228 GRANITE AVE
Address:	228 GRANITE AVE
City,State,Zip:	STATEN ISLAND, NY
Spill Number/Closed Date:	9906183 / 2007-02-22
Facility ID:	9906183
Facility Type:	ER
DER Facility ID:	170221
Site ID:	204895
DEC Region:	2
Spill Cause:	Unknown
Spill Class:	B3
SWIS:	4301
Spill Date:	1999-08-24

SPILL NUMBER 9906156 (Continued) **S104620398**

Investigator:	HRPATEL
Referred To:	Not reported
Reported to Dept:	1999-08-24
CID:	388
Water Affected:	Not reported
Spill Source:	Institutional, Educational, Gov., Other
Spill Notifier:	Other
Cleanup Ceased:	Not reported
Cleanup Meets Std:	False
Last Inspection:	Not reported
Recommended Penalty:	False
UST Trust:	False
Remediation Phase:	0
Date Entered In Computer:	1999-08-24
Spill Record Last Update:	2007-02-22
Spiller Name:	Not reported
Spiller Company:	STATEN ISLAND TOWING
Spiller Address:	228 GRANITE AVE
Spiller Company:	001
Contact Name:	CALLER
DEC Memo:	"Prior to Sept, 2004 data translation this spill Lead_DEC Field was ROMMEL TRANSFERRED FROM TIBBE FROM ROMMEL 04/12/04 11/1/05 - Transferred to Central Office Staff for review. 9/22/06 - Called John Foster of Staten Island Towing (718-448-8888). Albany review (above) - datromp 1/29/07 - Austin - Transferred from Albany assignment to Patel in R-2 office for further work - end 02/22/07-Hiralkumar Patel. visited site. met John (718-448-8888), property manager. land is occupied by towing company. John is working at site since 1998 and he never had any oil spill. as per John, there is concrete floor under entire lot at 4 ft depth from ground level. found no oil on land. no contact available for Vinnie in DEP. no further information available. case closed."
Remarks:	"caller reports spill to parking lot where they keep the trucks. hazmat team and industrial waste unit on way."

All Materials:

Site ID:	204895
Operable Unit ID:	1080625
Operable Unit:	01
Material ID:	302452
Material Code:	0009
Material Name:	gasoline
Case No.:	Not reported
Material FA:	Petroleum
Quantity:	100.00
Units:	G
Recovered:	.00
Oxygenate:	Not reported

ED678 **ENVIRO RESPONCE INC** **RCRA NonGen / NLR** **1010328294**
South **228 GRANITE AVE** **NYR000142471**
1/8-1/4 **STATEN ISLAND, NY 10303**
0.227 mi.
1196 ft. **Site 2 of 2 in cluster ED**

Actual:
27 ft.

Focus Map:
6

RCRA NonGen / NLR:

Date form received by agency:	05/25/2017
Facility name:	ENVIRO RESPONCE INC
Facility address:	228 GRANITE AVE STATEN ISLAND, NY 10303
EPA ID:	NYR000142471
Mailing address:	GRANITE AVE STATEN ISLAND, NY 10303
Contact:	JOHN C FORSTER
Contact address:	GRANITE AVE STATEN ISLAND, NY 10303
Contact country:	US
Contact telephone:	347-739-6214
Contact email:	Not reported
EPA Region:	02
Classification:	Non-Generator
Description:	Handler: Non-Generators do not presently generate hazardous waste

Owner/Operator Summary:

Owner/operator name:	DARRYL VANDERMARK
Owner/operator address:	Not reported Not reported
Owner/operator country:	Not reported
Owner/operator telephone:	Not reported
Owner/operator email:	Not reported
Owner/operator fax:	Not reported
Owner/operator extension:	Not reported
Legal status:	Private
Owner/Operator Type:	Operator
Owner/Op start date:	09/01/2006
Owner/Op end date:	Not reported

Owner/operator name:	125 LAKE REALTY LLC
Owner/operator address:	LAKE AVE STATEN ISLAND, NY 10303
Owner/operator country:	US
Owner/operator telephone:	Not reported
Owner/operator email:	Not reported
Owner/operator fax:	Not reported
Owner/operator extension:	Not reported
Legal status:	Private
Owner/Operator Type:	Owner
Owner/Op start date:	04/29/2006
Owner/Op end date:	Not reported

Handler Activities Summary:

U.S. importer of hazardous waste:	No
Mixed waste (haz. and radioactive):	No
Recycler of hazardous waste:	No
Transporter of hazardous waste:	No
Treater, storer or disposer of HW:	No
Underground injection activity:	No

ENVIRO RESPONCE INC (Continued) **1010328294**

On-site burner exemption: No
Furnace exemption: No
Used oil fuel burner: No
Used oil processor: No
User oil refiner: No
Used oil fuel marketer to burner: No
Used oil Specification marketer: No
Used oil transfer facility: No
Used oil transporter: Yes

Historical Generators:
Date form received by agency: 01/01/2007
Site name: ENVIRO RESPONCE INC
Classification: Not a generator, verified

Date form received by agency: 10/25/2006
Site name: ENVIRO RESPONCE INC
Classification: Small Quantity Generator

Date form received by agency: 10/24/2006
Site name: ENVIRO RESPONCE INC
Classification: Small Quantity Generator

Hazardous Waste Summary:

. Waste code: D001
. Waste name: IGNITABLE WASTE

. Waste code: D008
. Waste name: LEAD

. Waste code: D018
. Waste name: BENZENE

Violation Status: No violations found

---

679 South 1/8-1/4 0.230 mi. 1217 ft.
Actual: 64 ft.
Focus Map: 8

ST PAUL'S PAROCHIAL ELEMENTARY **NY UST** **U001834853**
129 CLINTON AVE **N/A**
NEW YORK, NY 10301

UST:
Name: ST PAUL'S PAROCHIAL ELEMENTARY
Address: 129 CLINTON AVE
City,State,Zip: NEW YORK, NY 10301
Id/Status: 2-315613 / Active
Program Type: PBS
Region: STATE
DEC Region: 2
Expiration Date: 07/10/2022
UTM X: 576272.30026
UTM Y: 4499300.18485
Site Type: School

Affiliation Records:
Site Id: 14436
Affiliation Type: Facility Owner

ST PAUL'S PAROCHIAL ELEMENTARY (Continued) **U001834853**

Company Name:	ST PAULS CHURCH
Contact Type:	PASTOR
Contact Name:	CHURCH OF ST. PAUL
Address1:	145 CLINTON AVENUE
Address2:	Not reported
City:	STATEN ISLAND
State:	NY
Zip Code:	10301
Country Code:	001
Phone:	(718) 447-1796
EMail:	Not reported
Fax Number:	Not reported
Modified By:	MFLEONAR
Date Last Modified:	2017-08-31

Site Id:	14436
Affiliation Type:	Mail Contact
Company Name:	ST PAULS CHURCH
Contact Type:	Not reported
Contact Name:	FATHER MICHAEL CICHON
Address1:	145 CLINTON AVENUE
Address2:	Not reported
City:	STATEN ISLAND
State:	NY
Zip Code:	10301
Country Code:	001
Phone:	(718) 447-1796
EMail:	ASSUMPTIONSTPAULSI@GMAIL.COM
Fax Number:	Not reported
Modified By:	MFLEONAR
Date Last Modified:	2017-08-31

Site Id:	14436
Affiliation Type:	Facility Operator
Company Name:	ST PAULS PAROCHIAL ELEMENTARY
Contact Type:	Not reported
Contact Name:	THOMAS O'BRIEN
Address1:	Not reported
Address2:	Not reported
City:	Not reported
State:	NN
Zip Code:	Not reported
Country Code:	001
Phone:	(718) 447-1796
EMail:	Not reported
Fax Number:	Not reported
Modified By:	MSBAPTIS
Date Last Modified:	2014-01-07

Site Id:	14436
Affiliation Type:	Emergency Contact
Company Name:	ST PAULS CHURCH
Contact Type:	Not reported
Contact Name:	FATHER MICHAEL CICHON
Address1:	Not reported
Address2:	Not reported
City:	Not reported

ST PAUL'S PAROCHIAL ELEMENTARY (Continued) **U001834853**

State:	NN
Zip Code:	Not reported
Country Code:	999
Phone:	(718) 447-6362
EMail:	Not reported
Fax Number:	Not reported
Modified By:	MFLEONAR
Date Last Modified:	2017-08-31

Tank Info:

Tank Number:	001
Tank ID:	12882
Tank Status:	In Service
Material Name:	In Service
Capacity Gallons:	4000
Install Date:	12/01/1954
Date Tank Closed:	Not reported
Registered:	True
Tank Location:	Underground
Tank Type:	Steel/carbon steel
Material Code:	0001
Common Name of Substance:	#2 Fuel Oil (On-Site Consumption)
Tightness Test Method:	21
Date Test:	10/03/2018
Next Test Date:	10/03/2019
Pipe Model:	Not reported
Modified By:	LXZIELIN
Last Modified:	10/04/2018

Equipment Records:

B00 - Tank External Protection - None
F00 - Pipe External Protection - None
A00 - Tank Internal Protection - None
D01 - Pipe Type - Steel/Carbon Steel/Iron
K00 - Spill Prevention - None
E00 - Piping Secondary Containment - None
H00 - Tank Leak Detection - None
I00 - Overfill - None
L00 - Piping Leak Detection - None
C03 - Pipe Location - Aboveground/Underground Combination
G00 - Tank Secondary Containment - None
J02 - Dispenser - Suction Dispenser

EA680 **39 RECTOR STREET** **NY LTANKS** **S102672406**
South **39 RECTOR STREET** **N/A**
1/8-1/4 **STATEN ISLAND, NY**
0.231 mi.
1221 ft. **Site 2 of 4 in cluster EA**

Actual:
9 ft.

Focus Map:
7

LTANKS:

Name:	39 RECTOR STREET
Address:	39 RECTOR STREET
City,State,Zip:	STATEN ISLAND, NY
Spill Number/Closed Date:	9313730 / 1994-02-22
Facility ID:	9313730
Site ID:	180779

39 RECTOR STREET (Continued) **S102672406**

Spill Date:	1994-02-22
Spill Cause:	Tank Overfill
Spill Source:	Commercial/Industrial
Spill Class:	C3
Cleanup Ceased:	1994-02-22
SWIS:	4301
Investigator:	CAMMISA
Referred To:	Not reported
Reported to Dept:	1994-02-22
CID:	Not reported
Water Affected:	Not reported
Spill Notifier:	Other
Last Inspection:	Not reported
Recommended Penalty:	False
Meets Standard:	True
UST Involvement:	False
Remediation Phase:	0
Date Entered In Computer:	1994-02-23
Spill Record Last Update:	2004-09-30
Spiller Name:	Not reported
Spiller Company:	UNK
Spiller Address:	Not reported
Spiller County:	999
Spiller Contact:	Not reported
Spiller Phone:	Not reported
Spiller Extention:	Not reported
DEC Region:	2
DER Facility ID:	151630
DEC Memo:	"Prior to Sept, 2004 data translation this spill Lead_DEC Field was S. CAMMISA "
Remarks:	"LEFT TOP OF TANK OPEN - USE SPEEDY DRY TO CLEAN UP."

All Materials:

Site ID:	180779
Operable Unit ID:	992180
Operable Unit:	01
Material ID:	389102
Material Code:	0008
Material Name:	diesel
Case No.:	Not reported
Material FA:	Petroleum
Quantity:	5.00
Units:	G
Recovered:	.00
Oxygenate:	Not reported

EA681 **P N P AUTO BODYINC** **RCRA NonGen / NLR** **1000126982**
South **39 RECTOR ST** **FINDS** **NYD021520093**
1/8-1/4 **STATEN ISLAND, NY 10310** **ECHO**
0.231 mi. **NY MANIFEST**
1221 ft. **Site 3 of 4 in cluster EA**

Actual:
9 ft.

Focus Map:
7

RCRA NonGen / NLR:

Date form received by agency:	01/01/2007
Facility name:	P N P AUTO BODYINC
Facility address:	39 RECTOR ST STATEN ISLAND, NY 10310

P N P AUTO BODYINC (Continued) **1000126982**

EPA ID: NYD021520093
Mailing address: RECTOR ST
STATEN ISLAND, NY 10310
Contact: Not reported
Contact address: RECTOR ST
STATEN ISLAND, NY 10310
Contact country: US
Contact telephone: Not reported
Contact email: Not reported
EPA Region: 02
Land type: Facility is not located on Indian land. Additional information is not known.
Classification: Non-Generator
Description: Handler: Non-Generators do not presently generate hazardous waste

Owner/Operator Summary:
Owner/operator name: Not reported
Owner/operator address: NOT REQUIRED
NOT REQUIRED, WY 99999
Owner/operator country: US
Owner/operator telephone: 212-555-1212
Owner/operator email: Not reported
Owner/operator fax: Not reported
Owner/operator extension: Not reported
Legal status: Private
Owner/Operator Type: Operator
Owner/Op start date: Not reported
Owner/Op end date: Not reported

Owner/operator name: Not reported
Owner/operator address: NOT REQUIRED
NOT REQUIRED, WY 99999
Owner/operator country: US
Owner/operator telephone: 212-555-1212
Owner/operator email: Not reported
Owner/operator fax: Not reported
Owner/operator extension: Not reported
Legal status: Private
Owner/Operator Type: Owner
Owner/Op start date: Not reported
Owner/Op end date: Not reported

Handler Activities Summary:
U.S. importer of hazardous waste: No
Mixed waste (haz. and radioactive): No
Recycler of hazardous waste: No
Transporter of hazardous waste: No
Treater, storer or disposer of HW: No
Underground injection activity: No
On-site burner exemption: No
Furnace exemption: No
Used oil fuel burner: No
Used oil processor: No
User oil refiner: No
Used oil fuel marketer to burner: No
Used oil Specification marketer: No
Used oil transfer facility: No

P N P AUTO BODYINC (Continued) **1000126982**

Used oil transporter: No

Historical Generators:
Date form received by agency: 01/01/2006
Site name: P N P AUTO BODYINC
Classification: Not a generator, verified

Date form received by agency: 07/14/1999
Site name: P N P AUTO BODYINC
Classification: Small Quantity Generator

Date form received by agency: 09/19/1985
Site name: P N P AUTO BODYINC
Classification: Large Quantity Generator

Hazardous Waste Summary:

. Waste code: NONE
. Waste name: None

Facility Has Received Notices of Violations:
Regulation violated: Not reported
Area of violation: Generators - General
Date violation determined: 12/27/1994
Date achieved compliance: 11/14/1995
Violation lead agency: EPA
Enforcement action: VERBAL INFORMAL
Enforcement action date: 03/27/1994
Enf. disposition status: Not reported
Enf. disp. status date: Not reported
Enforcement lead agency: EPA
Proposed penalty amount: Not reported
Final penalty amount: Not reported
Paid penalty amount: Not reported

Evaluation Action Summary:
Evaluation date: 12/27/1994
Evaluation: COMPLIANCE EVALUATION INSPECTION ON-SITE
Area of violation: Generators - General
Date achieved compliance: 11/14/1995
Evaluation lead agency: EPA Contractor/Grantee

FINDS:

Registry ID: 110004351479

Environmental Interest/Information System
RCRAInfo is a national information system that supports the Resource Conservation and Recovery Act (RCRA) program through the tracking of events and activities related to facilities that generate, transport, and treat, store, or dispose of hazardous waste. RCRAInfo allows RCRA program staff to track the notification, permit, compliance, and corrective action activities required under RCRA.

P N P AUTO BODYINC (Continued) **1000126982**

Click this hyperlink while viewing on your computer to access additional FINDS: detail in the EDR Site Report.

ECHO:

Envid:	1000126982
Registry ID:	110004351479
DFR URL:	http://echo.epa.gov/detailed-facility-report?fid=110004351479

NY MANIFEST:

Name:	P N P AUTO BODY INCORPORATED
Address:	39 RECTOR ST
City,State,Zip:	STATEN ISLAND, NY 10310
Country:	USA
EPA ID:	NYD021520093
Facility Status:	Not reported
Location Address 1:	39 RECTOR STREET
Code:	BP
Location Address 2:	Not reported
Total Tanks:	Not reported
Location City:	STATEN ISLAND
Location State:	NY
Location Zip:	10310
Location Zip 4:	Not reported

NY MANIFEST:

EPAID:	NYD021520093
Mailing Name:	P N P AUTO BODY INCORPORATED
Mailing Contact:	P N P AUTO BODY INCORPORATED
Mailing Address 1:	39 RECTOR STREET
Mailing Address 2:	Not reported
Mailing City:	STATEN ISLAND
Mailing State:	NY
Mailing Zip:	10310
Mailing Zip 4:	Not reported
Mailing Country:	USA
Mailing Phone:	7189817949

NY MANIFEST:

Document ID:	NJA2790573
Manifest Status:	C
seq:	Not reported
Year:	1997
Trans1 State ID:	10339
Trans2 State ID:	Not reported
Generator Ship Date:	11/20/1997
Trans1 Recv Date:	11/20/1997
Trans2 Recv Date:	/ /
TSD Site Recv Date:	11/20/1997
Part A Recv Date:	/ /
Part B Recv Date:	12/08/1997
Generator EPA ID:	NYD021520093
Trans1 EPA ID:	NJD986608941
Trans2 EPA ID:	Not reported
TSDF ID 1:	NJD002454544
TSDF ID 2:	Not reported

P N P AUTO BODYINC (Continued) **1000126982**

Manifest Tracking Number:	Not reported
Import Indicator:	Not reported
Export Indicator:	Not reported
Discr Quantity Indicator:	Not reported
Discr Type Indicator:	Not reported
Discr Residue Indicator:	Not reported
Discr Partial Reject Indicator:	Not reported
Discr Full Reject Indicator:	Not reported
Manifest Ref Number:	Not reported
Alt Facility RCRA ID:	Not reported
Alt Facility Sign Date:	Not reported
MGMT Method Type Code:	Not reported
Waste Code:	F003 - UNKNOWN
Waste Code:	Not reported
Waste Code:	Not reported
Waste Code:	Not reported
Waste Code:	Not reported
Waste Code:	Not reported
Quantity:	00220
Units:	G - Gallons (liquids only)* (8.3 pounds)
Number of Containers:	001
Container Type:	TT - Cargo tank, tank trucks
Handling Method:	R Material recovery of more than 75 percent of the total material.
Specific Gravity:	100

Click this hyperlink while viewing on your computer to access
-1 additional NY MANIFEST: record(s) in the EDR Site Report.

EE682 **VANDERBILTS NEIL & SONS CO** **RCRA NonGen / NLR** **1000188050**
SSE **77 ALASKA ST** **NY MANIFEST** **NYD986888774**
1/8-1/4 **STATEN ISLAND, NY 10310**
0.232 mi.
1223 ft. **Site 1 of 2 in cluster EE**

Actual:
22 ft.

Focus Map:
7

RCRA NonGen / NLR:

Date form received by agency:	01/01/2007
Facility name:	VANDERBILTS NEIL & SONS CO
Facility address:	77 ALASKA ST STATEN ISLAND, NY 10310-1203
EPA ID:	NYD986888774
Mailing address:	SOUTH AVE STATEN ISLAND, NY 10301
Contact:	Not reported
Contact address:	SOUTH AVE STATEN ISLAND, NY 10301
Contact country:	US
Contact telephone:	Not reported
Contact email:	Not reported
EPA Region:	02
Classification:	Non-Generator
Description:	Handler: Non-Generators do not presently generate hazardous waste

Owner/Operator Summary:

Owner/operator name:	NEIL VANDERBILT
Owner/operator address:	NOT REQUIRED NOT REQUIRED, WY 99999

VANDERBILTS NEIL & SONS CO (Continued) **1000188050**

Owner/operator country: US
Owner/operator telephone: 212-555-1212
Owner/operator email: Not reported
Owner/operator fax: Not reported
Owner/operator extension: Not reported
Legal status: Private
Owner/Operator Type: Owner
Owner/Op start date: Not reported
Owner/Op end date: Not reported

Owner/operator name: NEIL VANDERBILT
Owner/operator address: NOT REQUIRED
NOT REQUIRED, WY 99999
Owner/operator country: US
Owner/operator telephone: 212-555-1212
Owner/operator email: Not reported
Owner/operator fax: Not reported
Owner/operator extension: Not reported
Legal status: Private
Owner/Operator Type: Operator
Owner/Op start date: Not reported
Owner/Op end date: Not reported

Handler Activities Summary:
U.S. importer of hazardous waste: No
Mixed waste (haz. and radioactive): No
Recycler of hazardous waste: No
Transporter of hazardous waste: No
Treater, storer or disposer of HW: No
Underground injection activity: No
On-site burner exemption: No
Furnace exemption: No
Used oil fuel burner: No
Used oil processor: No
User oil refiner: No
Used oil fuel marketer to burner: No
Used oil Specification marketer: No
Used oil transfer facility: No
Used oil transporter: No

Historical Generators:
Date form received by agency: 01/01/2006
Site name: VANDERBILTS NEIL & SONS CO
Classification: Not a generator, verified

Date form received by agency: 07/08/1999
Site name: VANDERBILTS NEIL & SONS CO
Classification: Not a generator, verified

Date form received by agency: 02/14/1990
Site name: VANDERBILTS NEIL & SONS CO
Classification: Large Quantity Generator

Hazardous Waste Summary:

. Waste code: D001

VANDERBILTS NEIL & SONS CO (Continued) **1000188050**

. Waste name: IGNITABLE WASTE

Violation Status: No violations found

NY MANIFEST:
Name: NEIL VANDERBILT & SON COMPANY
Address: 77 ALASKA ST
City,State,Zip: STATEN ISLAND, NY 10310-1203
Country: USA
EPA ID: NYD986888774
Facility Status: Not reported
Location Address 1: 77 ALASKA STREET
Code: BP
Location Address 2: Not reported
Total Tanks: Not reported
Location City: STATEN ISLAND
Location State: NY
Location Zip: 10310
Location Zip 4: Not reported

NY MANIFEST:
EPAID: NYD986888774
Mailing Name: NEIL VANDERBILT & SON COMPANY
Mailing Contact: NEIL VANDERBILT JR.
Mailing Address 1: 1900 SOUTH AVENUE
Mailing Address 2: Not reported
Mailing City: STATEN ISLAND
Mailing State: NY
Mailing Zip: 10314
Mailing Zip 4: Not reported
Mailing Country: USA
Mailing Phone: 7186981100

NY MANIFEST:
Document ID: NJA0788583
Manifest Status: C
seq: Not reported
Year: 1990
Trans1 State ID: NJSWAS300
Trans2 State ID: Not reported
Generator Ship Date: 03/06/1990
Trans1 Recv Date: 03/06/1990
Trans2 Recv Date: / /
TSD Site Recv Date: 03/06/1990
Part A Recv Date: 03/27/1990
Part B Recv Date: 03/28/1990
Generator EPA ID: NYD986888774
Trans1 EPA ID: NJD991291105
Trans2 EPA ID: Not reported
TSDF ID 1: NJD991291105
TSDF ID 2: Not reported
Manifest Tracking Number: Not reported
Import Indicator: Not reported
Export Indicator: Not reported
Discr Quantity Indicator: Not reported
Discr Type Indicator: Not reported
Discr Residue Indicator: Not reported
Discr Partial Reject Indicator: Not reported

VANDERBILTS NEIL & SONS CO (Continued) **1000188050**

Discr Full Reject Indicator:	Not reported
Manifest Ref Number:	Not reported
Alt Facility RCRA ID:	Not reported
Alt Facility Sign Date:	Not reported
MGMT Method Type Code:	Not reported
Waste Code:	D001 - NON-LISTED IGNITABLE WASTES
Waste Code:	Not reported
Waste Code:	Not reported
Waste Code:	Not reported
Waste Code:	Not reported
Waste Code:	Not reported
Quantity:	00550
Units:	G - Gallons (liquids only)* (8.3 pounds)
Number of Containers:	011
Container Type:	DM - Metal drums, barrels
Handling Method:	B Incineration, heat recovery, burning.
Specific Gravity:	100

Click this hyperlink while viewing on your computer to access
-1 additional NY MANIFEST: record(s) in the EDR Site Report.

EE683 **STATEN ISLAND 1B** **NY UST** **U003074855**
SSE **77 ALASKA STREET** **NY AST** **N/A**
1/8-1/4 **STATEN ISLAND, NY 10310**
0.232 mi.
1223 ft. **Site 2 of 2 in cluster EE**

Actual:
22 ft.

Focus Map:
7

UST:

Name:	STATEN ISLAND 1B
Address:	77 ALASKA STREET
City,State,Zip:	STATEN ISLAND, NY 10310
Id/Status:	2-455679 / Unregulated/Closed
Program Type:	PBS
Region:	STATE
DEC Region:	2
Expiration Date:	N/A
UTM X:	574336.57234
UTM Y:	4498858.97068
Site Type:	Unknown

Affiliation Records:

Site Id:	20054
Affiliation Type:	Facility Owner
Company Name:	NYC DEPT OF SANITATION
Contact Type:	Not reported
Contact Name:	Not reported
Address1:	44 BEAVER ST
Address2:	Not reported
City:	NEW YORK
State:	NY
Zip Code:	10004
Country Code:	001
Phone:	(212) 566-7635
EMail:	Not reported
Fax Number:	Not reported
Modified By:	TRANSLAT
Date Last Modified:	2004-03-04

STATEN ISLAND 1B (Continued) **U003074855**

Site Id:	20054
Affiliation Type:	Mail Contact
Company Name:	NYC DEPT OF SANITATION
Contact Type:	Not reported
Contact Name:	DIANNE FIORITO - BUREAU OF LEG
Address1:	44 BEAVER ST
Address2:	7 FLOOR
City:	NEW YORK
State:	NY
Zip Code:	10004
Country Code:	001
Phone:	(212) 566-7635
EMail:	Not reported
Fax Number:	Not reported
Modified By:	TRANSLAT
Date Last Modified:	2004-03-04

Site Id:	20054
Affiliation Type:	Facility Operator
Company Name:	STATEN ISLAND 1B
Contact Type:	Not reported
Contact Name:	NYC DEPT OF SANITATION, BCC
Address1:	Not reported
Address2:	Not reported
City:	Not reported
State:	NN
Zip Code:	Not reported
Country Code:	001
Phone:	(718) 448-7950
EMail:	Not reported
Fax Number:	Not reported
Modified By:	TRANSLAT
Date Last Modified:	2004-03-04

Site Id:	20054
Affiliation Type:	Emergency Contact
Company Name:	NYC DEPT OF SANITATION
Contact Type:	Not reported
Contact Name:	BUREAU OF CLEANING &COLLECTION
Address1:	Not reported
Address2:	Not reported
City:	Not reported
State:	NN
Zip Code:	Not reported
Country Code:	999
Phone:	(212) 788-4054
EMail:	Not reported
Fax Number:	Not reported
Modified By:	NRLOMBAR
Date Last Modified:	2008-01-16

Tank Info:

Tank Number:	001
Tank ID:	36127
Tank Status:	Closed - In Place
Material Name:	Closed - In Place

STATEN ISLAND 1B (Continued) **U003074855**

Capacity Gallons:	550
Install Date:	Not reported
Date Tank Closed:	01/01/1994
Registered:	True
Tank Location:	Underground
Tank Type:	Steel/carbon steel
Material Code:	0008
Common Name of Substance:	Diesel
Tightness Test Method:	NN
Date Test:	Not reported
Next Test Date:	Not reported
Pipe Model:	Not reported
Modified By:	TRANSLAT
Last Modified:	04/14/2017

Equipment Records:

I04 - Overfill - Product Level Gauge (A/G)
A00 - Tank Internal Protection - None
G00 - Tank Secondary Containment - None
J02 - Dispenser - Suction Dispenser
B00 - Tank External Protection - None
C00 - Pipe Location - No Piping
D02 - Pipe Type - Galvanized Steel
F00 - Pipe External Protection - None
H00 - Tank Leak Detection - None

Tank Number:	002
Tank ID:	36128
Tank Status:	Closed - In Place
Material Name:	Closed - In Place
Capacity Gallons:	550
Install Date:	Not reported
Date Tank Closed:	01/01/1994
Registered:	True
Tank Location:	Underground
Tank Type:	Steel/carbon steel
Material Code:	0008
Common Name of Substance:	Diesel
Tightness Test Method:	NN
Date Test:	Not reported
Next Test Date:	Not reported
Pipe Model:	Not reported
Modified By:	TRANSLAT
Last Modified:	04/14/2017

Equipment Records:

A00 - Tank Internal Protection - None
B00 - Tank External Protection - None
C00 - Pipe Location - No Piping
D02 - Pipe Type - Galvanized Steel
F00 - Pipe External Protection - None
I04 - Overfill - Product Level Gauge (A/G)
H00 - Tank Leak Detection - None
G00 - Tank Secondary Containment - None
J02 - Dispenser - Suction Dispenser

STATEN ISLAND 1B (Continued) **U003074855**

Tank Number:	003
Tank ID:	36129
Tank Status:	Closed - In Place
Material Name:	Closed - In Place
Capacity Gallons:	550
Install Date:	Not reported
Date Tank Closed:	01/01/1994
Registered:	True
Tank Location:	Underground
Tank Type:	Steel/carbon steel
Material Code:	0009
Common Name of Substance:	Gasoline
Tightness Test Method:	NN
Date Test:	Not reported
Next Test Date:	Not reported
Pipe Model:	Not reported
Modified By:	TRANSLAT
Last Modified:	04/14/2017

Equipment Records:

G00 - Tank Secondary Containment - None
J02 - Dispenser - Suction Dispenser
A00 - Tank Internal Protection - None
H00 - Tank Leak Detection - None
I04 - Overfill - Product Level Gauge (A/G)
B00 - Tank External Protection - None
C00 - Pipe Location - No Piping
D02 - Pipe Type - Galvanized Steel
F00 - Pipe External Protection - None

Tank Number:	004
Tank ID:	36130
Tank Status:	Closed - In Place
Material Name:	Closed - In Place
Capacity Gallons:	550
Install Date:	Not reported
Date Tank Closed:	01/01/1994
Registered:	True
Tank Location:	Underground
Tank Type:	Steel/carbon steel
Material Code:	0009
Common Name of Substance:	Gasoline
Tightness Test Method:	NN
Date Test:	Not reported
Next Test Date:	Not reported
Pipe Model:	Not reported
Modified By:	TRANSLAT
Last Modified:	04/14/2017

Equipment Records:

A00 - Tank Internal Protection - None
B00 - Tank External Protection - None
C00 - Pipe Location - No Piping
D02 - Pipe Type - Galvanized Steel
F00 - Pipe External Protection - None

STATEN ISLAND 1B (Continued) **U003074855**

H00 - Tank Leak Detection - None
I04 - Overfill - Product Level Gauge (A/G)
G00 - Tank Secondary Containment - None
J02 - Dispenser - Suction Dispenser

Tank Number: 008
Tank ID: 36134
Tank Status: Closed - In Place
Material Name: Closed - In Place
Capacity Gallons: 3000
Install Date: Not reported
Date Tank Closed: 01/01/1994
Registered: True
Tank Location: Underground
Tank Type: Steel/carbon steel
Material Code: 0001
Common Name of Substance: #2 Fuel Oil (On-Site Consumption)

Tightness Test Method: NN
Date Test: Not reported
Next Test Date: Not reported
Pipe Model: Not reported
Modified By: TRANSLAT
Last Modified: 04/14/2017

Equipment Records:

I04 - Overfill - Product Level Gauge (A/G)
A00 - Tank Internal Protection - None
G00 - Tank Secondary Containment - None
B00 - Tank External Protection - None
C00 - Pipe Location - No Piping
D02 - Pipe Type - Galvanized Steel
F00 - Pipe External Protection - None
H00 - Tank Leak Detection - None

AST:

Name: STATEN ISLAND 1B
Address: 77 ALASKA STREET
City,State,Zip: STATEN ISLAND, NY 10310
Region: STATE
DEC Region: 2
Site Status: Unregulated/Closed
Facility Id: 2-455679
Program Type: PBS
UTM X: 574336.57234
UTM Y: 4498858.97068
Expiration Date: N/A
Site Type: Unknown

Affiliation Records:

Site Id: 20054
Affiliation Type: Facility Owner
Company Name: NYC DEPT OF SANITATION
Contact Type: Not reported
Contact Name: Not reported
Address1: 44 BEAVER ST
Address2: Not reported

STATEN ISLAND 1B (Continued) **U003074855**

City:	NEW YORK
State:	NY
Zip Code:	10004
Country Code:	001
Phone:	(212) 566-7635
EMail:	Not reported
Fax Number:	Not reported
Modified By:	TRANSLAT
Date Last Modified:	2004-03-04

Site Id:	20054
Affiliation Type:	Mail Contact
Company Name:	NYC DEPT OF SANITATION
Contact Type:	Not reported
Contact Name:	DIANNE FIORITO - BUREAU OF LEG
Address1:	44 BEAVER ST
Address2:	7 FLOOR
City:	NEW YORK
State:	NY
Zip Code:	10004
Country Code:	001
Phone:	(212) 566-7635
EMail:	Not reported
Fax Number:	Not reported
Modified By:	TRANSLAT
Date Last Modified:	2004-03-04

Site Id:	20054
Affiliation Type:	Facility Operator
Company Name:	STATEN ISLAND 1B
Contact Type:	Not reported
Contact Name:	NYC DEPT OF SANITATION, BCC
Address1:	Not reported
Address2:	Not reported
City:	Not reported
State:	NN
Zip Code:	Not reported
Country Code:	001
Phone:	(718) 448-7950
EMail:	Not reported
Fax Number:	Not reported
Modified By:	TRANSLAT
Date Last Modified:	2004-03-04

Site Id:	20054
Affiliation Type:	Emergency Contact
Company Name:	NYC DEPT OF SANITATION
Contact Type:	Not reported
Contact Name:	BUREAU OF CLEANING &COLLECTION
Address1:	Not reported
Address2:	Not reported
City:	Not reported
State:	NN
Zip Code:	Not reported
Country Code:	999
Phone:	(212) 788-4054
EMail:	Not reported

STATEN ISLAND 1B (Continued) **U003074855**

Fax Number:	Not reported
Modified By:	NRLOMBAR
Date Last Modified:	2008-01-16

Tank Info:

Tank Number:	005
Tank Id:	36131
Material Code:	9999
Common Name of Substance:	Other

Equipment Records:

	B00 - Tank External Protection - None
	C00 - Pipe Location - No Piping
	D02 - Pipe Type - Galvanized Steel
	F00 - Pipe External Protection - None
	H00 - Tank Leak Detection - None
	I00 - Overfill - None
	A00 - Tank Internal Protection - None
	G00 - Tank Secondary Containment - None
Tank Location:	Aboveground - contact with soil.... Tank bottom rests on soil, allowing no visual inspection.
Tank Type:	Steel/Carbon Steel/Iron
Tank Status:	Closed - In Place
Pipe Model:	Not reported
Install Date:	Not reported
Capacity Gallons:	275
Tightness Test Method:	NN
Date Test:	Not reported
Next Test Date:	Not reported
Date Tank Closed:	01/01/1994
Register:	True
Modified By:	TRANSLAT
Last Modified:	04/14/2017
Material Name:	other

Tank Number:	006
Tank Id:	36132
Material Code:	9999
Common Name of Substance:	Other

Equipment Records:

	B00 - Tank External Protection - None
	C00 - Pipe Location - No Piping
	D02 - Pipe Type - Galvanized Steel
	F00 - Pipe External Protection - None
	H00 - Tank Leak Detection - None
	I00 - Overfill - None
	A00 - Tank Internal Protection - None
	G00 - Tank Secondary Containment - None
Tank Location:	Aboveground - contact with soil.... Tank bottom rests on soil, allowing no visual inspection.
Tank Type:	Steel/Carbon Steel/Iron
Tank Status:	Closed - In Place
Pipe Model:	Not reported

STATEN ISLAND 1B (Continued) **U003074855**

Install Date:	Not reported
Capacity Gallons:	275
Tightness Test Method:	NN
Date Test:	Not reported
Next Test Date:	Not reported
Date Tank Closed:	01/01/1994
Register:	True
Modified By:	TRANSLAT
Last Modified:	04/14/2017
Material Name:	other

Tank Number:	007
Tank Id:	36133
Material Code:	9999
Common Name of Substance:	Other

Equipment Records:

A00 - Tank Internal Protection - None
H00 - Tank Leak Detection - None
I00 - Overfill - None
B00 - Tank External Protection - None
C00 - Pipe Location - No Piping
D02 - Pipe Type - Galvanized Steel
F00 - Pipe External Protection - None
G00 - Tank Secondary Containment - None

Tank Location:	Aboveground - contact with soil.... Tank bottom rests on soil, allowing no visual inspection.
Tank Type:	Steel/Carbon Steel/Iron
Tank Status:	Closed - In Place
Pipe Model:	Not reported
Install Date:	Not reported
Capacity Gallons:	275
Tightness Test Method:	NN
Date Test:	Not reported
Next Test Date:	Not reported
Date Tank Closed:	01/01/1994
Register:	True
Modified By:	TRANSLAT
Last Modified:	04/14/2017
Material Name:	other

684
SSE
1/8-1/4
0.235 mi.
1240 ft.

TOTAL ELECTRIC DISTRIBUTORS,INC. **NY UST** **U000394723**
388 SOUTH AVENUE **N/A**
STATEN ISLAND, NY 10303

Actual:
17 ft.

Focus Map:
10

UST:

Name:	TOTAL ELECTRIC DISTRIBUTORS,INC.
Address:	388 SOUTH AVENUE
City,State,Zip:	STATEN ISLAND, NY 10303
Id/Status:	2-090379 / Unregulated/Closed
Program Type:	PBS
Region:	STATE
DEC Region:	2
Expiration Date:	N/A

TOTAL ELECTRIC DISTRIBUTORS,INC. (Continued) **U000394723**

UTM X: 570481.17604
UTM Y: 4497988.60166
Site Type: Other

Affiliation Records:

Site Id: 2198
Affiliation Type: Facility Owner
Company Name: HAROLD S. SCHWARTZ
Contact Type: PRESIDENT
Contact Name: LENORE SCHWARTZ
Address1: 35 VOORHIS AVENUE
Address2: Not reported
City: ROCKVILLE CENTRE
State: NY
Zip Code: 11570
Country Code: 001
Phone: (516) 764-9485
EMail: Not reported
Fax Number: Not reported
Modified By: DXLIVING
Date Last Modified: 2006-12-11

Site Id: 2198
Affiliation Type: Mail Contact
Company Name: TOTAL ELECTRIC DISTRIBUTORS,INC.
Contact Type: Not reported
Contact Name: HAROLD SCHWARTZ
Address1: 388 SOUTH AVENUE
Address2: Not reported
City: STATEN ISLAND
State: NY
Zip Code: 10303
Country Code: 001
Phone: (718) 273-9300
EMail: TOTALE14@AOL.COM
Fax Number: Not reported
Modified By: DXLIVING
Date Last Modified: 2006-12-11

Site Id: 2198
Affiliation Type: Facility Operator
Company Name: TOTAL ELECTRIC DISTRIBUTORS,INC.
Contact Type: Not reported
Contact Name: TOTAL ELECTRIC DISTRIBUTORS,IN
Address1: Not reported
Address2: Not reported
City: Not reported
State: NN
Zip Code: Not reported
Country Code: 001
Phone: (718) 273-9300
EMail: Not reported
Fax Number: Not reported
Modified By: TRANSLAT
Date Last Modified: 2004-03-04

Site Id: 2198
Affiliation Type: Emergency Contact

TOTAL ELECTRIC DISTRIBUTORS,INC. (Continued) **U000394723**

Company Name:	HAROLD S. SCHWARTZ
Contact Type:	Not reported
Contact Name:	LEMORE
Address1:	Not reported
Address2:	Not reported
City:	Not reported
State:	NN
Zip Code:	Not reported
Country Code:	001
Phone:	(516) 764-9485
EMail:	Not reported
Fax Number:	Not reported
Modified By:	TRANSLAT
Date Last Modified:	2004-03-04

Tank Info:

Tank Number:	001
Tank ID:	3480
Tank Status:	Closed - Removed
Material Name:	Closed - Removed
Capacity Gallons:	2000
Install Date:	05/01/1977
Date Tank Closed:	11/20/2001
Registered:	True
Tank Location:	Underground
Tank Type:	Steel/carbon steel
Material Code:	0008
Common Name of Substance:	Diesel
Tightness Test Method:	03
Date Test:	12/01/1996
Next Test Date:	Not reported
Pipe Model:	Not reported
Modified By:	TRANSLAT
Last Modified:	04/14/2017

Equipment Records:

H00 - Tank Leak Detection - None
A00 - Tank Internal Protection - None
D02 - Pipe Type - Galvanized Steel
F00 - Pipe External Protection - None
B00 - Tank External Protection - None
I05 - Overfill - Vent Whistle
J02 - Dispenser - Suction Dispenser
C02 - Pipe Location - Underground/On-ground
G00 - Tank Secondary Containment - None

Tank Number:	002
Tank ID:	3481
Tank Status:	Closed - Removed
Material Name:	Closed - Removed
Capacity Gallons:	2000
Install Date:	05/01/1977
Date Tank Closed:	11/20/2001
Registered:	True

TOTAL ELECTRIC DISTRIBUTORS,INC. (Continued) **U000394723**

Tank Location: Underground
Tank Type: Steel/carbon steel
Material Code: 0008
Common Name of Substance: Diesel

Tightness Test Method: 03
Date Test: 12/01/1996
Next Test Date: Not reported
Pipe Model: Not reported
Modified By: TRANSLAT
Last Modified: 04/14/2017

Equipment Records:

H00 - Tank Leak Detection - None
A00 - Tank Internal Protection - None
D02 - Pipe Type - Galvanized Steel
F00 - Pipe External Protection - None
B00 - Tank External Protection - None
I05 - Overfill - Vent Whistle
J02 - Dispenser - Suction Dispenser
C02 - Pipe Location - Underground/On-ground
G00 - Tank Secondary Containment - None

Tank Number: 003
Tank ID: 51922
Tank Status: Closed - In Place
Material Name: Closed - In Place
Capacity Gallons: 2000
Install Date: 05/01/1977
Date Tank Closed: 05/01/2007
Registered: True
Tank Location: Underground
Tank Type: Steel/carbon steel
Material Code: 0001
Common Name of Substance: #2 Fuel Oil (On-Site Consumption)

Tightness Test Method: 03
Date Test: 12/01/1996
Next Test Date: Not reported
Pipe Model: Not reported
Modified By: NRLOMBAR
Last Modified: 04/14/2017

Equipment Records:

H00 - Tank Leak Detection - None
L09 - Piping Leak Detection - Exempt Suction Piping
A00 - Tank Internal Protection - None
B01 - Tank External Protection - Painted/Asphalt Coating
D02 - Pipe Type - Galvanized Steel
F00 - Pipe External Protection - None
I05 - Overfill - Vent Whistle
C02 - Pipe Location - Underground/On-ground
G00 - Tank Secondary Containment - None
J02 - Dispenser - Suction Dispenser

685 STAR SAND & GRAVEL CORP. **NY SWF/LF** **S105841806**
North RICHMOND TERRACE & HARBOR RD **N/A**
1/8-1/4 STATEN ISLAND, NY 10303
0.236 mi.
1244 ft.

Actual:
9 ft.

Focus Map:
6

SWF/LF:

Name:	STAR SAND & GRAVEL CORP.
Address:	RICHMOND TERRACE & HARBOR RD
City,State,Zip:	STATEN ISLAND, NY 10303
Flag:	INACTIVE
Region Code:	2
Phone Number:	Not reported
Owner Name:	Not reported
Owner Type:	Not reported
Owner Address:	Not reported
Owner Addr2:	Not reported
Owner City,St,Zip:	Not reported
Owner Email:	Not reported
Owner Phone:	Not reported
Contact Name:	THOMAS GESUALE; SITE SUPERVISO
Contact Address:	Not reported
Contact Addr2:	Not reported
Contact City,St,Zip:	Not reported
Contact Email:	Not reported
Contact Phone:	Not reported
Activity Desc:	Transfer station - permit
Activity Number:	[43T28]
Active:	No
East Coordinate:	Not reported
North Coordinate:	Not reported
Accuracy Code:	Not reported
Regulatory Status:	Not reported
Waste Type:	Not reported
Authorization #:	Not reported
Authorization Date:	Not reported
Expiration Date:	Not reported
Operator Name:	Not reported
Operator Type:	Not reported
Laste Date:	Not reported

EA686 LOS COLLISION **NY AST** **A100304653**
South 41 RECTOR STREET **N/A**
1/8-1/4 STATEN ISLAND, NY 10310
0.236 mi.
1245 ft. **Site 4 of 4 in cluster EA**

Actual:
9 ft.

Focus Map:
7

AST:

Name:	LOS COLLISION
Address:	41 RECTOR STREET
City,State,Zip:	STATEN ISLAND, NY 10310
Region:	STATE
DEC Region:	2
Site Status:	Active
Facility Id:	2-610532
Program Type:	PBS
UTM X:	573749.41100
UTM Y:	4498674.62626
Expiration Date:	03/12/2021
Site Type:	Auto Service/Repair (No Gasoline Sales)

LOS COLLISION (Continued) **A100304653**

Affiliation Records:

Site Id:	379520
Affiliation Type:	Facility Owner
Company Name:	LEO GOGA
Contact Type:	PRESIDENT
Contact Name:	LEO GOGA
Address1:	170 CLOVE ROAD
Address2:	Not reported
City:	STATEN ISLAND
State:	NY
Zip Code:	10310
Country Code:	001
Phone:	(917) 807-8897
EMail:	Not reported
Fax Number:	Not reported
Modified By:	DMPOKRZY
Date Last Modified:	2016-07-19

Site Id:	379520
Affiliation Type:	Mail Contact
Company Name:	L & S COLLISION AUTO BODY
Contact Type:	Not reported
Contact Name:	LEO GOGA
Address1:	41 RECTOR STREET
Address2:	Not reported
City:	STATEN ISLAND
State:	NY
Zip Code:	10310
Country Code:	001
Phone:	(718) 876-5370
EMail:	INTERNATIONALAUTO@GMAIL.COM
Fax Number:	Not reported
Modified By:	MSBAPTIS
Date Last Modified:	2012-01-13

Site Id:	379520
Affiliation Type:	Facility Operator
Company Name:	LOS COLLISION
Contact Type:	Not reported
Contact Name:	LEO GOGA
Address1:	Not reported
Address2:	Not reported
City:	Not reported
State:	NN
Zip Code:	Not reported
Country Code:	001
Phone:	(718) 876-5370
EMail:	Not reported
Fax Number:	Not reported
Modified By:	KXTANG
Date Last Modified:	2007-04-09

Site Id:	379520
Affiliation Type:	Emergency Contact
Company Name:	LEO GOGA
Contact Type:	Not reported
Contact Name:	LEO GOGA

LOS COLLISION (Continued) **A100304653**

Address1:	Not reported
Address2:	Not reported
City:	Not reported
State:	NN
Zip Code:	Not reported
Country Code:	001
Phone:	(917) 807-8897
EMail:	Not reported
Fax Number:	Not reported
Modified By:	KXTANG
Date Last Modified:	2007-04-09

Tank Info:

Tank Number:	1
Tank Id:	216720
Material Code:	0022
Common Name of Substance:	Waste Oil/Used Oil

Equipment Records:

	G02 - Tank Secondary Containment - Vault (w/access)
	L02 - Piping Leak Detection - Interstitial - Manual Monitoring
	E00 - Piping Secondary Containment - None
	K01 - Spill Prevention - Catch Basin
	D01 - Pipe Type - Steel/Carbon Steel/Iron
	I01 - Overfill - Float Vent Valve
	A99 - Tank Internal Protection - Other
	C01 - Pipe Location - Aboveground
	B99 - Tank External Protection - Other
	H06 - Tank Leak Detection - Impervious Barrier/Concrete Pad (A/G)
	F03 - Pipe External Protection - Original Impressed Current
	J02 - Dispenser - Suction Dispenser
Tank Location:	Aboveground - contact with impervious barrier... Tank bottom rests on impervious barrier, allowing visual indication of leaks.
Tank Type:	Steel/Carbon Steel/Iron
Tank Status:	Temporarily Out of Service
Pipe Model:	Not reported
Install Date:	03/12/2007
Capacity Gallons:	250
Tightness Test Method:	NN
Date Test:	Not reported
Next Test Date:	Not reported
Date Tank Closed:	Not reported
Register:	True
Modified By:	MSBAPTIS
Last Modified:	04/14/2017
Material Name:	waste oil/used oil

EF687 **NYCDEP RICHMOND CHLORINATION** **RCRA-VSQG** **1004761927**
South **2 MURRAY HULBERT ST** **NJ MANIFEST** **NYR000091801**
1/8-1/4 **STATEN ISLAND, NY 10304**
0.242 mi.
1276 ft. **Site 1 of 4 in cluster EF**

Actual:
5 ft.

Focus Map:
9

RCRA-VSQG:

Date form received by agency:	04/21/2014
Facility name:	NYCDEP RICHMOND CHLORINATION
Facility address:	2 MURRAY HULBERT ST STATEN ISLAND, NY 10304
EPA ID:	NYR000091801
Mailing address:	JUNCTION BLVD 3RD FLOOR LOW RISE FLUSHING, NY 11373
Contact:	SHAY MCATAMNEY
Contact address:	JUNCTION BLVD 3RD FLOOR LOW RISE FLUSHING, NY 11373
Contact country:	US
Contact telephone:	718-595-4618
Contact email:	SMCATAMNEY@DEP.NYC.GOV
EPA Region:	02
Land type:	Municipal
Classification:	Conditionally Exempt Small Quantity Generator
Description:	Handler: generates 100 kg or less of hazardous waste per calendar month, and accumulates 1000 kg or less of hazardous waste at any time; or generates 1 kg or less of acutely hazardous waste per calendar month, and accumulates at any time: 1 kg or less of acutely hazardous waste; or 100 kg or less of any residue or contaminated soil, waste or other debris resulting from the cleanup of a spill, into or on any land or water, of acutely hazardous waste; or generates 100 kg or less of any residue or contaminated soil, waste or other debris resulting from the cleanup of a spill, into or on any land or water, of acutely hazardous waste during any calendar month, and accumulates at any time: 1 kg or less of acutely hazardous waste; or 100 kg or less of any residue or contaminated soil, waste or other debris resulting from the cleanup of a spill, into or on any land or water, of acutely hazardous waste

Owner/Operator Summary:

Owner/operator name:	NYC DEPT OF ENVIRONMENTAL PROTECTION
Owner/operator address:	JUNCTION BLVD FLUSHING, NY 11373
Owner/operator country:	US
Owner/operator telephone:	212-639-9675
Owner/operator email:	Not reported
Owner/operator fax:	Not reported
Owner/operator extension:	Not reported
Legal status:	Municipal
Owner/Operator Type:	Owner
Owner/Op start date:	01/01/1914
Owner/Op end date:	Not reported

Owner/operator name:	NYC DEPT OF ENVIRONMENTAL PROTECTION
Owner/operator address:	Not reported Not reported
Owner/operator country:	US
Owner/operator telephone:	Not reported
Owner/operator email:	Not reported

NYCDEP RICHMOND CHLORINATION (Continued) **1004761927**

Owner/operator fax: Not reported
Owner/operator extension: Not reported
Legal status: Municipal
Owner/Operator Type: Operator
Owner/Op start date: 01/01/1914
Owner/Op end date: Not reported

Handler Activities Summary:
U.S. importer of hazardous waste: No
Mixed waste (haz. and radioactive): No
Recycler of hazardous waste: No
Transporter of hazardous waste: No
Treater, storer or disposer of HW: No
Underground injection activity: No
On-site burner exemption: No
Furnace exemption: No
Used oil fuel burner: No
Used oil processor: No
User oil refiner: No
Used oil fuel marketer to burner: No
Used oil Specification marketer: No
Used oil transfer facility: No
Used oil transporter: No

Historical Generators:
Date form received by agency: 01/01/2007
Site name: RICHMOND CHLORINATION
Classification: Conditionally Exempt Small Quantity Generator

Date form received by agency: 01/01/2006
Site name: RICHMOND CHLORINATION
Classification: Conditionally Exempt Small Quantity Generator

Date form received by agency: 05/26/2004
Site name: RICHMOND CHLORINATION
Classification: Large Quantity Generator

Date form received by agency: 04/03/2002
Site name: NYCDEP - RICHMOND CHLORINATION
Classification: Large Quantity Generator

Date form received by agency: 10/18/2000
Site name: NYCDEP - RICHMOND CHLORINATION
Classification: Conditionally Exempt Small Quantity Generator

Hazardous Waste Summary:

. Waste code: B002
. Waste name: Petroleum oil or other liquid containing 50 ppm or greater of PCBs, but less than 500 ppm PCBs. This includes oil from electrical equipment whose PCB concentration is unknown, except for circuit breakers, reclosers and cable.

. Waste code: B007
. Waste name: Other PCB wastes, including contaminated soil, solids, sludges, clothing, rags and dredge material.

NYCDEP RICHMOND CHLORINATION (Continued) **1004761927**

. Waste code: D001
. Waste name: IGNITABLE WASTE

. Waste code: D002
. Waste name: CORROSIVE WASTE

. Waste code: D003
. Waste name: REACTIVE WASTE

. Waste code: D008
. Waste name: LEAD

. Waste code: D009
. Waste name: MERCURY

Violation Status: No violations found

Evaluation Action Summary:
Evaluation date: 10/19/2004
Evaluation: COMPLIANCE EVALUATION INSPECTION ON-SITE
Area of violation: Not reported
Date achieved compliance: Not reported
Evaluation lead agency: State

NJ MANIFEST:
EPA Id: NYR000091801
Mail Address: 59-17 JUNCTION BLVD
Mail City/State/Zip: CORONA 11368
Facility Phone: 7185953272
Emergency Phone: Not reported
Contact: WILLIAM YULINSKY
Comments: Not reported
SIC Code: Not reported
County: 00
Municipal: 00
Previous EPA Id: Not reported
Gen Flag: X
Trans Flag: Not reported
TSDF Flag: Not reported
Name Change: Not reported
Date Change: Not reported

Manifest:
Manifest Number: NJA5316926
EPA ID: NYR000091801
Date Shipped: 06/01/2006
TSDF EPA ID: NJD991291105
Transporter EPA ID: NJD003812047
Transporter 2 EPA ID: Not reported
Transporter 3 EPA ID: Not reported
Transporter 4 EPA ID: Not reported
Transporter 5 EPA ID: Not reported
Transporter 6 EPA ID: Not reported
Transporter 7 EPA ID: Not reported
Transporter 8 EPA ID: Not reported
Transporter 9 EPA ID: Not reported
Transporter 10 EPA ID: Not reported
Date Trans1 Transported Waste: 06/01/2006

NYCDEP RICHMOND CHLORINATION (Continued) **1004761927**

Date Trans2 Transported Waste:	Not reported
Date Trans3 Transported Waste:	Not reported
Date Trans4 Transported Waste:	Not reported
Date Trans5 Transported Waste:	Not reported
Date Trans6 Transported Waste:	Not reported
Date Trans7 Transported Waste:	Not reported
Date Trans8 Transported Waste:	Not reported
Date Trans9 Transported Waste:	Not reported
Date Trans10 Transported Waste:	Not reported
Date TSDF Received Waste:	06/05/2006
TSDF EPA Facility Name:	Not reported
QTY Units:	Not reported
Transporter SEQ ID:	Not reported
Transporter-1 Date:	Not reported
Waste SEQ ID:	Not reported
Waste Type Code 2:	Not reported
Waste Type Code 3:	Not reported
Waste Type Code 4:	Not reported
Waste Type Code 5:	Not reported
Waste Type Code 6:	Not reported
Date Accepted:	Not reported
Manifest Discrepancy Type:	Not reported
Data Entry Number:	07200625
Was Load Rejected:	CORONA 11368
Reason Load Was Rejected:	Not reported

Manifest Number:	001055821GBF
EPA ID:	NYR000091801
Date Shipped:	03/09/2010
TSDF EPA ID:	NJD002200046
Transporter EPA ID:	NJ0000027193
Transporter 2 EPA ID:	Not reported
Transporter 3 EPA ID:	Not reported
Transporter 4 EPA ID:	Not reported
Transporter 5 EPA ID:	Not reported
Transporter 6 EPA ID:	Not reported
Transporter 7 EPA ID:	Not reported
Transporter 8 EPA ID:	Not reported
Transporter 9 EPA ID:	Not reported
Transporter 10 EPA ID:	Not reported
Date Trans1 Transported Waste:	03/09/2010
Date Trans2 Transported Waste:	Not reported
Date Trans3 Transported Waste:	Not reported
Date Trans4 Transported Waste:	Not reported
Date Trans5 Transported Waste:	Not reported
Date Trans6 Transported Waste:	Not reported
Date Trans7 Transported Waste:	Not reported
Date Trans8 Transported Waste:	Not reported
Date Trans9 Transported Waste:	Not reported
Date Trans10 Transported Waste:	Not reported
Date TSDF Received Waste:	03/09/2010
TSDF EPA Facility Name:	Not reported
QTY Units:	Not reported
Transporter SEQ ID:	Not reported
Transporter-1 Date:	Not reported
Waste SEQ ID:	Not reported
Waste Type Code 2:	Not reported

NYCDEP RICHMOND CHLORINATION (Continued) **1004761927**

Waste Type Code 3:	Not reported
Waste Type Code 4:	Not reported
Waste Type Code 5:	Not reported
Waste Type Code 6:	Not reported
Date Accepted:	Not reported
Manifest Discrepancy Type:	Not reported
Data Entry Number:	Not reported
Was Load Rejected:	CORONA 11368
Reason Load Was Rejected:	Not reported

Waste:

Manifest Year:	Not reported
Waste Code:	D001
Hand Code:	H141
Quantity:	5 G

Manifest Number:	003634807JJK
EPA ID:	NYR000091801
Date Shipped:	04/16/2008
TSDF EPA ID:	NJD002200046
Transporter EPA ID:	NJ0000027193
Transporter 2 EPA ID:	Not reported
Transporter 3 EPA ID:	Not reported
Transporter 4 EPA ID:	Not reported
Transporter 5 EPA ID:	Not reported
Transporter 6 EPA ID:	Not reported
Transporter 7 EPA ID:	Not reported
Transporter 8 EPA ID:	Not reported
Transporter 9 EPA ID:	Not reported
Transporter 10 EPA ID:	Not reported
Date Trans1 Transported Waste:	04/16/2008
Date Trans2 Transported Waste:	Not reported
Date Trans3 Transported Waste:	Not reported
Date Trans4 Transported Waste:	Not reported
Date Trans5 Transported Waste:	Not reported
Date Trans6 Transported Waste:	Not reported
Date Trans7 Transported Waste:	Not reported
Date Trans8 Transported Waste:	Not reported
Date Trans9 Transported Waste:	Not reported
Date Trans10 Transported Waste:	Not reported
Date TSDF Received Waste:	04/16/2008
TSDF EPA Facility Name:	Not reported
QTY Units:	Not reported
Transporter SEQ ID:	Not reported
Transporter-1 Date:	Not reported
Waste SEQ ID:	Not reported
Waste Type Code 2:	Not reported
Waste Type Code 3:	Not reported
Waste Type Code 4:	Not reported
Waste Type Code 5:	Not reported
Waste Type Code 6:	Not reported
Date Accepted:	Not reported
Manifest Discrepancy Type:	Not reported
Data Entry Number:	Not reported
Was Load Rejected:	CORONA 11368
Reason Load Was Rejected:	Not reported

NYCDEP RICHMOND CHLORINATION (Continued) **1004761927**

Waste:

Manifest Year:	Not reported
Waste Code:	D002
Hand Code:	H141
Quantity:	60 G

Manifest Year:	Not reported
Waste Code:	D002
Hand Code:	H141
Quantity:	5 G

Manifest Number:	003634562JJK
EPA ID:	NYR000091801
Date Shipped:	11/01/2007
TSDF EPA ID:	NJD002200046
Transporter EPA ID:	NJ0000027193
Transporter 2 EPA ID:	Not reported
Transporter 3 EPA ID:	Not reported
Transporter 4 EPA ID:	Not reported
Transporter 5 EPA ID:	Not reported
Transporter 6 EPA ID:	Not reported
Transporter 7 EPA ID:	Not reported
Transporter 8 EPA ID:	Not reported
Transporter 9 EPA ID:	Not reported
Transporter 10 EPA ID:	Not reported
Date Trans1 Transported Waste:	11/01/2007
Date Trans2 Transported Waste:	Not reported
Date Trans3 Transported Waste:	Not reported
Date Trans4 Transported Waste:	Not reported
Date Trans5 Transported Waste:	Not reported
Date Trans6 Transported Waste:	Not reported
Date Trans7 Transported Waste:	Not reported
Date Trans8 Transported Waste:	Not reported
Date Trans9 Transported Waste:	Not reported
Date Trans10 Transported Waste:	Not reported
Date TSDF Received Waste:	11/01/2007
TSDF EPA Facility Name:	Not reported
QTY Units:	Not reported
Transporter SEQ ID:	Not reported
Transporter-1 Date:	Not reported
Waste SEQ ID:	Not reported
Waste Type Code 2:	Not reported
Waste Type Code 3:	Not reported
Waste Type Code 4:	Not reported
Waste Type Code 5:	Not reported
Waste Type Code 6:	Not reported
Date Accepted:	Not reported
Manifest Discrepancy Type:	Not reported
Data Entry Number:	Not reported
Was Load Rejected:	CORONA 11368
Reason Load Was Rejected:	Not reported

Manifest Number:	001034934JJK
EPA ID:	NYR000091801
Date Shipped:	04/11/2007
TSDF EPA ID:	NJD002200046

NYCDEP RICHMOND CHLORINATION (Continued) **1004761927**

Transporter EPA ID:	NJ0000027193
Transporter 2 EPA ID:	Not reported
Transporter 3 EPA ID:	Not reported
Transporter 4 EPA ID:	Not reported
Transporter 5 EPA ID:	Not reported
Transporter 6 EPA ID:	Not reported
Transporter 7 EPA ID:	Not reported
Transporter 8 EPA ID:	Not reported
Transporter 9 EPA ID:	Not reported
Transporter 10 EPA ID:	Not reported
Date Trans1 Transported Waste:	04/11/2007
Date Trans2 Transported Waste:	Not reported
Date Trans3 Transported Waste:	Not reported
Date Trans4 Transported Waste:	Not reported
Date Trans5 Transported Waste:	Not reported
Date Trans6 Transported Waste:	Not reported
Date Trans7 Transported Waste:	Not reported
Date Trans8 Transported Waste:	Not reported
Date Trans9 Transported Waste:	Not reported
Date Trans10 Transported Waste:	Not reported
Date TSDF Received Waste:	04/11/2007
TSDF EPA Facility Name:	Not reported
QTY Units:	Not reported
Transporter SEQ ID:	Not reported
Transporter-1 Date:	Not reported
Waste SEQ ID:	Not reported
Waste Type Code 2:	Not reported
Waste Type Code 3:	Not reported
Waste Type Code 4:	Not reported
Waste Type Code 5:	Not reported
Waste Type Code 6:	Not reported
Date Accepted:	Not reported
Manifest Discrepancy Type:	Not reported
Data Entry Number:	Not reported
Was Load Rejected:	CORONA 11368
Reason Load Was Rejected:	Not reported

Waste:

Manifest Year:	Not reported
Waste Code:	D002
Hand Code:	H14
Quantity:	30 G

EF688 **NYC DEP RICHMOND CHLORINATION PLANT** **NY CBS UST** **S102641280**
South **2 MURRAY HULBERT AVE** **NY CBS** **N/A**
1/8-1/4 **STATEN ISLAND, NY 10304** **NY CBS AST**
0.242 mi. **NY Spills**
1276 ft. **Site 2 of 4 in cluster EF**

Actual:
5 ft.

Focus Map:
9

CBS UST:

Detail As of 1/1/2012:

Id/Status:	2-000099 / CLOSED IN PLACE
Facility Type:	UTILITY
Facility Tel:	(718) 652-2193
Total Tanks:	1

NYC DEP RICHMOND CHLORINATION PLANT (Continued) **S102641280**

Region:	STATE
ICS No:	2-700455
PBS No:	Not reported
MOSF No:	Not reported
SPDES No:	Not reported
Town:	NEW YORK CITY
Operator:	KEVIN MCELYNN
Emergency Contact:	JOSPEH HADDEN
Emergency Contact Phone:	(718) 652-2193
Certification Date:	12/15/1999
Expiration Date:	07/10/2001
Owner Name:	NYC BUREAU OF WASTEWATER POLLUTION CONTROL
Owner Address:	96-05 HORACE HARDING EXPRESSWAY
Owner City,St,Zip:	CORONA, NY 11368
Owner Phone:	(718) 595-5750
Owner Type:	3
Owner Subtype:	Not reported
Mail To Name:	NYC BUREAU OF WATER SUPPLY
Mail To Contact:	JOSEPH HADDEN
Mail To Address:	415 EAST 203 STREET
Mail To Address 2:	Not reported
Mail To City,St,Zip:	BRONX, NY 10467
Mail To Telephone:	(718) 652-2193

Tank Number:	2
Date Entered:	07/10/1989
Capacity:	4600
Chemical:	Sodium hypochlorite
Tank Closed:	12/99
Tank Status:	In Service
Tank Type:	Fiberglass reinforced plastic [FRP]
Install Date:	12/70
CAS No:	7681529
Substance:	Single Hazardous Substance on DEC List
Tank Location:	Outdoors, Belowground
Tank Internal:	Other
Tank External:	OTHER
Pipe Location:	Aboveground/Underground Combination
Pipe Internal:	Other
Pipe External:	Other
Leak Detection:	In_Tank System
Secondary Containmentt:	Cut-off Walls
Overfill Protection:	Product Level Gauge
Haz Percent:	15
Pipe Containment:	Excavation/Tranch Liner
Pipe Type:	PLASTIC
Tank Error Status:	No Missing Data
Tank Secret:	False
Date Entered:	13:30:44
Last Test:	Not reported
Due Date:	Not reported
SWIS Code:	6401
Cert Flag:	False
Is it There:	False
Is Updated:	False
Owners Mark:	First Owner
Lat/Long:	Not reported

NYC DEP RICHMOND CHLORINATION PLANT (Continued) **S102641280**

Renew Date:	08/23/93
Deliquent:	False
Total Capacity:	4000
Date Expired:	07/10/95
Case No:	Not reported
Federal Amt:	True
Pipe Flag:	False
Reserve Flag:	True

CBS:

Name:	NYC DEP RICHMOND CHLORINATION PLANT
Address:	2 MURRAY HULBERT AVE
City,State,Zip:	STATEN ISLAND, NY 10304
CBS Number:	2-000099
Program Type:	CBS
Facility Status:	Active
Expiration Date:	07/10/2019
Dec Region:	2
UTMX:	578292.82989
UTMY:	4498763.10245

CBS AST:

CBS Number:	2-000099
ICS Number:	2-700455
PBS Number:	Not reported
MOSF Number:	Not reported
SPDES Number:	Not reported
Facility Status:	IN SERVICE
Facility Type:	E
Telephone:	(718) 652-2193
Facility Town:	NEW YORK CITY
Region:	STATE
Expiration Date:	07/10/2001
Total Capacity of All Active Tanks(gal):	4000
Operator:	KEVIN MCELYNN
Emergency Contact:	JOSPEH HADDEN
Emergency Phone:	(718) 652-2193
Owner Name:	NYC BUREAU OF WASTEWATER POLLUTION CONTROL
Owner Address:	96-05 HORACE HARDING EXPRESSWAY
Owner City,St,Zip:	CORONA, NY 11368
Owner Telephone:	(718) 595-5750
Owner Type:	Local Government
Owner Sub Type:	Not reported
Mail Name:	NYC BUREAU OF WATER SUPPLY
Mail Contact Addr:	415 EAST 203 STREET
Mail Contact Addr2:	Not reported
Mail Contact Contact:	JOSEPH HADDEN
Mail Contact City,St,Zip:	BRONX, NY 10467
Mail Phone:	(718) 652-2193

Tank Id:	3
CAS Number:	7681529
Federal ID:	Not reported
Tank Status:	In Service
Install Date:	12/99
Tank Closed:	Not reported

NYC DEP RICHMOND CHLORINATION PLANT (Continued) **S102641280**

Capacity (Gal):	4000
Chemical:	Sodium hypochlorite
Tank Location:	Outdoors, Aboveground
Tank Type:	Fiberglass reinforced plastic [FRP]
Total Tanks:	1
Tank Secret:	False
Tank Secondary Containment:	01
Tank Error Status:	No Missing Data
Date Entered:	12/15/1999
Certified Date:	12/15/1999
Substance:	Single Hazardous Substance on DEC List
Internal Protection:	None
External Protection:	None,None
Pipe Location:	Aboveground
Pipe Type:	Double Walled Fiberglass
Pipe Internal:	None
Pipe External:	00
Pipe Flag:	00
Leak Detection:	05
Overfill Protection:	52
Haz Percent:	15
Last Test:	Not reported
Due Date:	Not reported
SWIS Code:	6401
Lat/Long:	Not reported
Is Updated:	False
Renew Date:	08/23/93
Is It There:	False
Delinquent:	False
Date Expired:	07/10/95
Owner Mark:	1
Certificate Needs to be Printed:	False
Fiscal Amt for Registration Fee Correct:	True
Renewal Has Been Printed for Facility:	True
Pre-Printed Renewal App Last Printed:	03/30/2001

SPILLS:

Name:	RICHMOND CLORINATION FACILITY
Address:	2 MURRAY HULBERT AVE
City,State,Zip:	STATEN ISLAND, NY
Spill Number/Closed Date:	0806966 / 2008-09-22
Facility ID:	0806966
Facility Type:	ER
DER Facility ID:	353539
Site ID:	404275
DEC Region:	2
Spill Cause:	Equipment Failure
Spill Class:	D5
SWIS:	4301
Spill Date:	2008-09-20
Investigator:	smsanges
Referred To:	Not reported
Reported to Dept:	2008-09-21
CID:	Not reported
Water Affected:	Not reported
Spill Source:	Commercial/Industrial
Spill Notifier:	Local Agency

NYC DEP RICHMOND CHLORINATION PLANT (Continued) **S102641280**

Cleanup Ceased:	Not reported
Cleanup Meets Std:	False
Last Inspection:	Not reported
Recommended Penalty:	Not reported
UST Trust:	False
Remediation Phase:	0
Date Entered In Computer:	2008-09-21
Spill Record Last Update:	2008-09-22
Spiller Name:	PERSIF LUKE
Spiller Company:	RICHMOND CLORINATION FACILITY
Spiller Address:	2 MURRAY HULBERT AVE
Spiller Company:	999
Contact Name:	PERSIF LUKE
DEC Memo:	"Copy of this spill forwarded to DEC Water Group."
Remarks:	"Enviromental Responder tested the Resivoir. Waste water plant was notified and it was discharged through the interceptor."

All Materials:

Site ID:	404275
Operable Unit ID:	1160942
Operable Unit:	01
Material ID:	2152130
Material Code:	2687A
Material Name:	sodium hypochlorite
Case No.:	10022705
Material FA:	Hazardous Material
Quantity:	3000.00
Units:	G
Recovered:	Not reported
Oxygenate:	Not reported

EF689 **NYCDEP - HANNAH STREET** **RCRA NonGen / NLR** **1004761682**
South **1 MURRAY HULBERT ST** **FINDS** **NYR000089342**
1/8-1/4 **STATEN ISLAND, NY 10301** **ECHO**
0.242 mi.
1278 ft. **Site 3 of 4 in cluster EF**

Actual:
3 ft.

Focus Map:
9

RCRA NonGen / NLR:

Date form received by agency:	01/01/2007
Facility name:	NYCDEP - HANNAH STREET
Facility address:	1 MURRAY HULBERT ST STATEN ISLAND, NY 10301
EPA ID:	NYR000089342
Mailing address:	MURRAY HULBERT ST STATEN ISLAND, NY 10301
Contact:	JOHN RUSSO
Contact address:	MURRAY HULBERT ST STATEN ISLAND, NY 10301
Contact country:	US
Contact telephone:	718-444-3224
Contact email:	Not reported
EPA Region:	02
Classification:	Non-Generator
Description:	Handler: Non-Generators do not presently generate hazardous waste

Owner/Operator Summary:

Owner/operator name:	NYCDEP

NYCDEP - HANNAH STREET (Continued) **1004761682**

Owner/operator address: 6016 FLATLANDS AVE
BROOKLYN, NY 11205
Owner/operator country: US
Owner/operator telephone: 718-444-3224
Owner/operator email: Not reported
Owner/operator fax: Not reported
Owner/operator extension: Not reported
Legal status: Municipal
Owner/Operator Type: Owner
Owner/Op start date: 01/01/2001
Owner/Op end date: Not reported

Owner/operator name: NYCDEP
Owner/operator address: 6016 FLATLANDS AVE
BROOKLYN, NY 11205
Owner/operator country: US
Owner/operator telephone: 718-444-3224
Owner/operator email: Not reported
Owner/operator fax: Not reported
Owner/operator extension: Not reported
Legal status: Municipal
Owner/Operator Type: Operator
Owner/Op start date: 01/01/2001
Owner/Op end date: Not reported

Handler Activities Summary:
U.S. importer of hazardous waste: No
Mixed waste (haz. and radioactive): No
Recycler of hazardous waste: No
Transporter of hazardous waste: No
Treater, storer or disposer of HW: No
Underground injection activity: No
On-site burner exemption: No
Furnace exemption: No
Used oil fuel burner: No
Used oil processor: No
User oil refiner: No
Used oil fuel marketer to burner: No
Used oil Specification marketer: No
Used oil transfer facility: No
Used oil transporter: No

Historical Generators:
Date form received by agency: 01/01/2006
Site name: NYCDEP - HANNAH STREET
Classification: Not a generator, verified

Date form received by agency: 08/31/2000
Site name: NYCDEP - HANNAH STREET
Classification: Small Quantity Generator

Hazardous Waste Summary:

. Waste code: D001
. Waste name: IGNITABLE WASTE

NYCDEP - HANNAH STREET (Continued) **1004761682**

. Waste code: D002
. Waste name: CORROSIVE WASTE

Violation Status: No violations found

FINDS:

Registry ID: 110004564178

Environmental Interest/Information System
RCRAInfo is a national information system that supports the Resource Conservation and Recovery Act (RCRA) program through the tracking of events and activities related to facilities that generate, transport, and treat, store, or dispose of hazardous waste. RCRAInfo allows RCRA program staff to track the notification, permit, compliance, and corrective action activities required under RCRA.

Click this hyperlink while viewing on your computer to access additional FINDS: detail in the EDR Site Report.

ECHO:
Envid: 1004761682
Registry ID: 110004564178
DFR URL: http://echo.epa.gov/detailed-facility-report?fid=110004564178

EF690 **LYONS POOL** **NY UST** **U004220622**
South **6 VICTORY BOULEVARD** **N/A**
1/8-1/4 **STATEN ISLAND, NY 10301**
0.243 mi.
1281 ft. **Site 4 of 4 in cluster EF**

Actual:
7 ft.

Focus Map:
9

UST:
Name: LYONS POOL
Address: 6 VICTORY BOULEVARD
City,State,Zip: STATEN ISLAND, NY 10301
Id/Status: 2-612032 / Unregulated/Closed
Program Type: PBS
Region: STATE
DEC Region: 2
Expiration Date: N/A
UTM X: 578294.21284
UTM Y: 4498960.42771
Site Type: Municipality (Incl. Waste Water Treatment Plants, Utilities, Swimming Pools, etc.)

Affiliation Records:
Site Id: 482627
Affiliation Type: Facility Owner
Company Name: NYC DEPARTMENT OF PARKS & RECREATION
Contact Type: Not reported
Contact Name: Not reported
Address1: 830 FIFTH AVE
Address2: Not reported
City: NEW YORK
State: NY
Zip Code: 10021
Country Code: 001
Phone: (212) 410-8916

LYONS POOL (Continued) **U004220622**

EMail: Not reported
Fax Number: Not reported
Modified By: NRLOMBAR
Date Last Modified: 2014-04-15

Site Id: 482627
Affiliation Type: Mail Contact
Company Name: NYC DEPT OF PARKS & RECREATION
Contact Type: Not reported
Contact Name: GABE RAMOS
Address1: 5 BORO GARAGE & SHOPS
Address2: 10 RANDALLS ISLAND
City: NY
State: NY
Zip Code: 10035
Country Code: 001
Phone: (212) 410-8916
EMail: GABRIEL.RAMOS@PARKS.NYC.GOV
Fax Number: Not reported
Modified By: NRLOMBAR
Date Last Modified: 2014-04-15

Site Id: 482627
Affiliation Type: Facility Operator
Company Name: LYONS POOL
Contact Type: Not reported
Contact Name: GABE RAMOS
Address1: Not reported
Address2: Not reported
City: Not reported
State: NN
Zip Code: Not reported
Country Code: 001
Phone: (212) 410-8916
EMail: Not reported
Fax Number: Not reported
Modified By: NRLOMBAR
Date Last Modified: 2014-04-15

Site Id: 482627
Affiliation Type: Emergency Contact
Company Name: NYC DEPARTMENT OF PARKS & RECREATION
Contact Type: Not reported
Contact Name: GABE RAMOS
Address1: Not reported
Address2: Not reported
City: Not reported
State: NN
Zip Code: Not reported
Country Code: 999
Phone: (212) 410-8916
EMail: Not reported
Fax Number: Not reported
Modified By: NRLOMBAR
Date Last Modified: 2014-04-15

LYONS POOL (Continued) **U004220622**

Tank Info:

Tank Number:	001
Tank ID:	248541
Tank Status:	Closed - Removed
Material Name:	Closed - Removed
Capacity Gallons:	10000
Install Date:	Not reported
Date Tank Closed:	02/27/2014
Registered:	True
Tank Location:	Underground
Tank Type:	Steel/carbon steel
Tightness Test Method:	00
Date Test:	Not reported
Next Test Date:	Not reported
Pipe Model:	Not reported
Modified By:	NRLOMBAR
Last Modified:	04/14/2017

Equipment Records:

B00 - Tank External Protection - None
C00 - Pipe Location - No Piping
F00 - Pipe External Protection - None
K00 - Spill Prevention - None
A00 - Tank Internal Protection - None
L00 - Piping Leak Detection - None
D00 - Pipe Type - No Piping
H00 - Tank Leak Detection - None
I00 - Overfill - None
E00 - Piping Secondary Containment - None
J00 - Dispenser - None
G00 - Tank Secondary Containment - None

EG691 **CHURCH** **NY LTANKS** **S105994889**
SSE **109 YORK AVE** **N/A**
1/8-1/4 **STATEN ISLAND, NY**
0.244 mi.
1290 ft. **Site 1 of 3 in cluster EG**

Actual:
84 ft.

Focus Map:
8

LTANKS:

Name:	CHURCH
Address:	109 YORK AVE
City,State,Zip:	STATEN ISLAND, NY
Spill Number/Closed Date:	0109824 / 2005-11-25
Facility ID:	0109824
Site ID:	147990
Spill Date:	2002-01-09
Spill Cause:	Tank Test Failure
Spill Source:	Institutional, Educational, Gov., Other
Spill Class:	B3
Cleanup Ceased:	Not reported
SWIS:	4301
Investigator:	JXGRECO
Referred To:	Not reported
Reported to Dept:	2002-01-10
CID:	233
Water Affected:	Not reported
Spill Notifier:	Tank Tester

CHURCH (Continued) **S105994889**

Last Inspection:	Not reported
Recommended Penalty:	False
Meets Standard:	False
UST Involvement:	False
Remediation Phase:	0
Date Entered In Computer:	2002-01-10
Spill Record Last Update:	2005-11-25
Spiller Name:	ROY RUCCI
Spiller Company:	CHURCH .
Spiller Address:	109 YORK AVE
Spiller County:	001
Spiller Contact:	Not reported
Spiller Phone:	Not reported
Spiller Extention:	Not reported
DEC Region:	2
DER Facility ID:	125972
DEC Memo:	"Prior to Sept, 2004 data translation this spill Lead_DEC Field was DEMEO Spill transferred to Greco in July, 2005 as part of Spills Closure Initiative. Greco called tank test company and left a message to be called back. JDG 7/21/05 Called tank test company again. They will have Phil call me back. JDG 8/3/05 11/21/05 Called Phil and determined that he was not the cleanup contractor. I then called Mr. Rucci, who delivers oil to the church, he was able to tell me that work was performed by Hydrotech Enironmental (631)462-5866. 11/21/05 I called Hydrotech. Rachel will call me back with info. JDG 11/25/05 Rachel of Hydrotech sent in a report showing that four soil borings placed around the tank indicated no detections of contaminants above the reporting limit were present. All four borings were deep enough to have been below the tank invert (i.e., the boings ranged from 12 to 16 feet in depth, which should be well-below any 2500 gallon tank), however none of the borings are reported to have intercepted the water table. Based on the analytical results, it appears that any release that occurred was relatively small. The leaking tank has been closed, and two new ASTs are now used to service the buildings heating requirements. Since there does not appear to be a significant problem, the spill is CLOSED. JDG 11/25/05 "
Remarks:	"u/g tank failed test tank will be uncovered and restest a temp tank will be brought in also "

All TTF:

Facility ID:	0109824
Spill Number:	0109824
Spill Tank Test:	1526806
Site ID:	147990
Tank Number:	114
Tank Size:	2500
Material:	0001
EPA UST:	Not reported
UST:	Not reported
Cause:	Not reported
Source:	Not reported
Test Method:	03
Test Method 2:	Horner EZ Check I or II
Leak Rate:	.00
Gross Fail:	Not reported
Modified By:	Spills
Last Modified Date:	Not reported

CHURCH (Continued) **S105994889**

All Materials:

Site ID:	147990
Operable Unit ID:	848174
Operable Unit:	01
Material ID:	527469
Material Code:	0001A
Material Name:	#2 fuel oil
Case No.:	Not reported
Material FA:	Petroleum
Quantity:	.00
Units:	G
Recovered:	.00
Oxygenate:	Not reported

EG692 **ST. STANISLAUS KOSTKA CHURCH** **NY AST** **A100296142**
SSE **109 YORK AVENUE** **N/A**
1/8-1/4 **STATEN ISLAND, NY 10301**
0.244 mi.
1290 ft. **Site 2 of 3 in cluster EG**

Actual:
84 ft.

Focus Map:
8

AST:

Name:	ST. STANISLAUS KOSTKA CHURCH
Address:	109 YORK AVENUE
City,State,Zip:	STATEN ISLAND, NY 10301
Region:	STATE
DEC Region:	2
Site Status:	Unregulated/Closed
Facility Id:	2-064556
Program Type:	PBS
UTM X:	577111.53415
UTM Y:	4499618.90678
Expiration Date:	N/A
Site Type:	Religious Building (Church, Synagogue, Mosque, Temple, etc.)

Affiliation Records:

Site Id:	1356
Affiliation Type:	Facility Owner
Company Name:	ST. STANISLAUS KOSTKA CHURCH
Contact Type:	Not reported
Contact Name:	Not reported
Address1:	109 YORK AVE
Address2:	Not reported
City:	STATEN ISLAND
State:	NY
Zip Code:	10301-1397
Country Code:	001
Phone:	(718) 447-3937
EMail:	Not reported
Fax Number:	Not reported
Modified By:	TRANSLAT
Date Last Modified:	2004-03-04

Site Id:	1356
Affiliation Type:	Mail Contact
Company Name:	ST. STANISLAUS KOSTKA CHURCH
Contact Type:	Not reported
Contact Name:	REV. MAREK SUCMOCKI

ST. STANISLAUS KOSTKA CHURCH (Continued) **A100296142**

Address1:	109 YORK AVENUE
Address2:	Not reported
City:	STATEN ISLAND
State:	NY
Zip Code:	10301-1397
Country Code:	001
Phone:	(718) 447-3937
EMail:	Not reported
Fax Number:	Not reported
Modified By:	TRANSLAT
Date Last Modified:	2004-03-04

Site Id:	1356
Affiliation Type:	Facility Operator
Company Name:	ST. STANISLAUS KOSTKA CHURCH
Contact Type:	Not reported
Contact Name:	ST. STANISLAUS K.
Address1:	Not reported
Address2:	Not reported
City:	Not reported
State:	NN
Zip Code:	Not reported
Country Code:	001
Phone:	(718) 447-3937
EMail:	Not reported
Fax Number:	Not reported
Modified By:	TRANSLAT
Date Last Modified:	2004-03-04

Site Id:	1356
Affiliation Type:	Emergency Contact
Company Name:	ST. STANISLAUS KOSTKA CHURCH
Contact Type:	Not reported
Contact Name:	MAREK SUCMOCKI
Address1:	Not reported
Address2:	Not reported
City:	Not reported
State:	NN
Zip Code:	Not reported
Country Code:	001
Phone:	(347) 733-8604
EMail:	Not reported
Fax Number:	Not reported
Modified By:	TRANSLAT
Date Last Modified:	2004-03-04

Tank Info:

Tank Number:	115
Tank Id:	66926
Material Code:	0001
Common Name of Substance:	#2 Fuel Oil (On-Site Consumption)

Equipment Records:

H00 - Tank Leak Detection - None
L09 - Piping Leak Detection - Exempt Suction Piping

ST. STANISLAUS KOSTKA CHURCH (Continued) **A100296142**

A00 - Tank Internal Protection - None
D01 - Pipe Type - Steel/Carbon Steel/Iron
B00 - Tank External Protection - None
F00 - Pipe External Protection - None
C01 - Pipe Location - Aboveground
I05 - Overfill - Vent Whistle
G00 - Tank Secondary Containment - None
J02 - Dispenser - Suction Dispenser

Tank Location:	Aboveground - contact with soil.... Tank bottom rests on soil, allowing no visual inspection.
Tank Type:	Steel/Carbon Steel/Iron
Tank Status:	In Service
Pipe Model:	Not reported
Install Date:	02/19/2002
Capacity Gallons:	275
Tightness Test Method:	NN
Date Test:	Not reported
Next Test Date:	Not reported
Date Tank Closed:	Not reported
Register:	True
Modified By:	TRANSLAT
Last Modified:	04/14/2017
Material Name:	#2 fuel oil (on-site consumption)

Tank Number:	116
Tank Id:	66927
Material Code:	0001
Common Name of Substance:	#2 Fuel Oil (On-Site Consumption)

Equipment Records:

B00 - Tank External Protection - None
F00 - Pipe External Protection - None
A00 - Tank Internal Protection - None
D01 - Pipe Type - Steel/Carbon Steel/Iron
H00 - Tank Leak Detection - None
L09 - Piping Leak Detection - Exempt Suction Piping
C01 - Pipe Location - Aboveground
G00 - Tank Secondary Containment - None
J02 - Dispenser - Suction Dispenser
I05 - Overfill - Vent Whistle

Tank Location:	Aboveground - contact with soil.... Tank bottom rests on soil, allowing no visual inspection.
Tank Type:	Steel/Carbon Steel/Iron
Tank Status:	In Service
Pipe Model:	Not reported
Install Date:	02/19/2002
Capacity Gallons:	550
Tightness Test Method:	NN
Date Test:	Not reported
Next Test Date:	Not reported
Date Tank Closed:	Not reported
Register:	True
Modified By:	TRANSLAT
Last Modified:	04/14/2017
Material Name:	#2 fuel oil (on-site consumption)

EG693 **ST. STANISLAUS KOSTKA CHURCH** **NY UST** **U004076259**
SSE **109 YORK AVENUE** **N/A**
1/8-1/4 **STATEN ISLAND, NY 10301**
0.244 mi.
1290 ft. **Site 3 of 3 in cluster EG**

Actual:
84 ft.

Focus Map:
8

UST:

Name:	ST. STANISLAUS KOSTKA CHURCH
Address:	109 YORK AVENUE
City,State,Zip:	STATEN ISLAND, NY 10301
Id/Status:	2-064556 / Unregulated/Closed
Program Type:	PBS
Region:	STATE
DEC Region:	2
Expiration Date:	N/A
UTM X:	577111.53415
UTM Y:	4499618.90678
Site Type:	Religious Building (Church, Synagogue, Mosque, Temple, etc.)

Affiliation Records:

Site Id:	1356
Affiliation Type:	Facility Owner
Company Name:	ST. STANISLAUS KOSTKA CHURCH
Contact Type:	Not reported
Contact Name:	Not reported
Address1:	109 YORK AVE
Address2:	Not reported
City:	STATEN ISLAND
State:	NY
Zip Code:	10301-1397
Country Code:	001
Phone:	(718) 447-3937
EMail:	Not reported
Fax Number:	Not reported
Modified By:	TRANSLAT
Date Last Modified:	2004-03-04

Site Id:	1356
Affiliation Type:	Mail Contact
Company Name:	ST. STANISLAUS KOSTKA CHURCH
Contact Type:	Not reported
Contact Name:	REV. MAREK SUCMOCKI
Address1:	109 YORK AVENUE
Address2:	Not reported
City:	STATEN ISLAND
State:	NY
Zip Code:	10301-1397
Country Code:	001
Phone:	(718) 447-3937
EMail:	Not reported
Fax Number:	Not reported
Modified By:	TRANSLAT
Date Last Modified:	2004-03-04

Site Id:	1356
Affiliation Type:	Facility Operator
Company Name:	ST. STANISLAUS KOSTKA CHURCH
Contact Type:	Not reported
Contact Name:	ST. STANISLAUS K.
Address1:	Not reported

ST. STANISLAUS KOSTKA CHURCH (Continued) **U004076259**

Address2:	Not reported
City:	Not reported
State:	NN
Zip Code:	Not reported
Country Code:	001
Phone:	(718) 447-3937
EMail:	Not reported
Fax Number:	Not reported
Modified By:	TRANSLAT
Date Last Modified:	2004-03-04

Site Id:	1356
Affiliation Type:	Emergency Contact
Company Name:	ST. STANISLAUS KOSTKA CHURCH
Contact Type:	Not reported
Contact Name:	MAREK SUCMOCKI
Address1:	Not reported
Address2:	Not reported
City:	Not reported
State:	NN
Zip Code:	Not reported
Country Code:	001
Phone:	(347) 733-8604
EMail:	Not reported
Fax Number:	Not reported
Modified By:	TRANSLAT
Date Last Modified:	2004-03-04

Tank Info:

Tank Number:	114
Tank ID:	2393
Tank Status:	Closed - In Place
Material Name:	Closed - In Place
Capacity Gallons:	2500
Install Date:	Not reported
Date Tank Closed:	04/16/2002
Registered:	True
Tank Location:	Underground
Tank Type:	Steel/carbon steel
Material Code:	0001
Common Name of Substance:	#2 Fuel Oil (On-Site Consumption)

Tightness Test Method:	18
Date Test:	06/01/1998
Next Test Date:	Not reported
Pipe Model:	Not reported
Modified By:	TRANSLAT
Last Modified:	04/14/2017

Equipment Records:

A00 - Tank Internal Protection - None
D01 - Pipe Type - Steel/Carbon Steel/Iron
H00 - Tank Leak Detection - None
B00 - Tank External Protection - None
C00 - Pipe Location - No Piping
F00 - Pipe External Protection - None

ST. STANISLAUS KOSTKA CHURCH (Continued) **U004076259**

I04 - Overfill - Product Level Gauge (A/G)
G00 - Tank Secondary Containment - None
J02 - Dispenser - Suction Dispenser

---

694 South 1/8-1/4 0.245 mi. 1296 ft.

SEATTY'S DIAGNOSTIC REPAIR CENTER, INC. **NY UST** **U003418594**
171 BROADWAY **N/A**
STATEN ISLAND, NY 10310

Actual: 25 ft.

Focus Map: 7

UST:

Name:	SEATTY'S DIAGNOSTIC REPAIR CENTER, INC.
Address:	171 BROADWAY
City,State,Zip:	STATEN ISLAND, NY 10310-1336
Id/Status:	2-603705 / Unregulated/Closed
Program Type:	PBS
Region:	STATE
DEC Region:	2
Expiration Date:	N/A
UTM X:	574624.81238
UTM Y:	4498857.53379
Site Type:	Other

Affiliation Records:

Site Id:	25609
Affiliation Type:	Facility Owner
Company Name:	SCOTT SCHNEIDER
Contact Type:	Not reported
Contact Name:	Not reported
Address1:	425 VANDERBILT AVENUE
Address2:	Not reported
City:	STATEN ISLAND
State:	NY
Zip Code:	10304
Country Code:	001
Phone:	(718) 447-2421
EMail:	Not reported
Fax Number:	Not reported
Modified By:	cgfreedm
Date Last Modified:	2004-05-13

Site Id:	25609
Affiliation Type:	Mail Contact
Company Name:	SCOTTYS DIAGNOSTIC & REPAIR CENTER INC.
Contact Type:	Not reported
Contact Name:	SCOTT SCHNEIDER
Address1:	425 VANDERBILT AVENUE
Address2:	425 VANDERBILT AVENUE
City:	STATEN ISLAND
State:	NY
Zip Code:	10304
Country Code:	001
Phone:	(717) 447-2421
EMail:	Not reported
Fax Number:	Not reported
Modified By:	TRANSLAT
Date Last Modified:	2004-03-04

SEATTY'S DIAGNOSTIC REPAIR CENTER, INC. (Continued) **U003418594**

Site Id:	25609
Affiliation Type:	Facility Operator
Company Name:	SEATTYS DIAGNOSTIC REPAIR CENTER, INC.
Contact Type:	Not reported
Contact Name:	SCOTT SCHNEIDER
Address1:	Not reported
Address2:	Not reported
City:	Not reported
State:	NN
Zip Code:	Not reported
Country Code:	001
Phone:	(718) 273-9784
EMail:	Not reported
Fax Number:	Not reported
Modified By:	TRANSLAT
Date Last Modified:	2004-03-04

Site Id:	25609
Affiliation Type:	Emergency Contact
Company Name:	SCOTT SCHNEIDER
Contact Type:	Not reported
Contact Name:	SCOTT SCHNEIDER
Address1:	Not reported
Address2:	Not reported
City:	Not reported
State:	NN
Zip Code:	Not reported
Country Code:	001
Phone:	(718) 447-2421
EMail:	Not reported
Fax Number:	Not reported
Modified By:	TRANSLAT
Date Last Modified:	2004-03-04

Tank Info:

Tank Number:	01
Tank ID:	55294
Tank Status:	Closed - Removed
Material Name:	Closed - Removed
Capacity Gallons:	550
Install Date:	10/01/1998
Date Tank Closed:	10/01/1998
Registered:	True
Tank Location:	Underground
Tank Type:	Steel/carbon steel
Material Code:	0009
Common Name of Substance:	Gasoline

Tightness Test Method:	NN
Date Test:	Not reported
Next Test Date:	Not reported
Pipe Model:	Not reported
Modified By:	TRANSLAT
Last Modified:	04/14/2017

Equipment Records:

SEATTY'S DIAGNOSTIC REPAIR CENTER, INC. (Continued) **U003418594**

A00 - Tank Internal Protection - None
D00 - Pipe Type - No Piping
H00 - Tank Leak Detection - None
I00 - Overfill - None
B00 - Tank External Protection - None
C00 - Pipe Location - No Piping
F00 - Pipe External Protection - None
G00 - Tank Secondary Containment - None
J00 - Dispenser - None

Tank Number:	011
Tank ID:	55304
Tank Status:	Closed - Removed
Material Name:	Closed - Removed
Capacity Gallons:	550
Install Date:	10/01/1998
Date Tank Closed:	10/01/1998
Registered:	True
Tank Location:	Underground
Tank Type:	Steel/carbon steel
Material Code:	0009
Common Name of Substance:	Gasoline
Tightness Test Method:	NN
Date Test:	Not reported
Next Test Date:	Not reported
Pipe Model:	Not reported
Modified By:	TRANSLAT
Last Modified:	04/14/2017

Equipment Records:

A00 - Tank Internal Protection - None
D00 - Pipe Type - No Piping
H00 - Tank Leak Detection - None
I00 - Overfill - None
C00 - Pipe Location - No Piping
F00 - Pipe External Protection - None
B00 - Tank External Protection - None
J00 - Dispenser - None
G00 - Tank Secondary Containment - None

Tank Number:	012
Tank ID:	55305
Tank Status:	Closed - Removed
Material Name:	Closed - Removed
Capacity Gallons:	550
Install Date:	10/01/1998
Date Tank Closed:	10/01/1998
Registered:	True
Tank Location:	Underground
Tank Type:	Steel/carbon steel
Material Code:	0009
Common Name of Substance:	Gasoline
Tightness Test Method:	NN
Date Test:	Not reported

SEATTY'S DIAGNOSTIC REPAIR CENTER, INC. (Continued) **U003418594**

Next Test Date: Not reported
Pipe Model: Not reported
Modified By: TRANSLAT
Last Modified: 04/14/2017

Equipment Records:

H00 - Tank Leak Detection - None
I00 - Overfill - None
A00 - Tank Internal Protection - None
D00 - Pipe Type - No Piping
B00 - Tank External Protection - None
C00 - Pipe Location - No Piping
F00 - Pipe External Protection - None
J00 - Dispenser - None
G00 - Tank Secondary Containment - None

Tank Number: 013
Tank ID: 55306
Tank Status: Closed - Removed
Material Name: Closed - Removed
Capacity Gallons: 550
Install Date: 10/01/1998
Date Tank Closed: 10/01/1998
Registered: True
Tank Location: Underground
Tank Type: Steel/carbon steel
Material Code: 0009
Common Name of Substance: Gasoline

Tightness Test Method: NN
Date Test: Not reported
Next Test Date: Not reported
Pipe Model: Not reported
Modified By: TRANSLAT
Last Modified: 04/14/2017

Equipment Records:

A00 - Tank Internal Protection - None
H00 - Tank Leak Detection - None
I00 - Overfill - None
B00 - Tank External Protection - None
C00 - Pipe Location - No Piping
F00 - Pipe External Protection - None
G00 - Tank Secondary Containment - None
J00 - Dispenser - None
D00 - Pipe Type - No Piping

Tank Number: 02
Tank ID: 55295
Tank Status: Closed - Removed
Material Name: Closed - Removed
Capacity Gallons: 550
Install Date: 10/01/1998
Date Tank Closed: 10/01/1998
Registered: True
Tank Location: Underground

SEATTY'S DIAGNOSTIC REPAIR CENTER, INC. (Continued) **U003418594**

Tank Type: Steel/carbon steel
Material Code: 0009
Common Name of Substance: Gasoline

Tightness Test Method: NN
Date Test: Not reported
Next Test Date: Not reported
Pipe Model: Not reported
Modified By: TRANSLAT
Last Modified: 04/14/2017

Equipment Records:

A00 - Tank Internal Protection - None
D00 - Pipe Type - No Piping
H00 - Tank Leak Detection - None
I00 - Overfill - None
B00 - Tank External Protection - None
C00 - Pipe Location - No Piping
F00 - Pipe External Protection - None
J00 - Dispenser - None
G00 - Tank Secondary Containment - None

Tank Number: 03
Tank ID: 55296
Tank Status: Closed - Removed
Material Name: Closed - Removed
Capacity Gallons: 550
Install Date: 10/01/1998
Date Tank Closed: 10/01/1998
Registered: True
Tank Location: Underground
Tank Type: Steel/carbon steel
Material Code: 0009
Common Name of Substance: Gasoline

Tightness Test Method: NN
Date Test: Not reported
Next Test Date: Not reported
Pipe Model: Not reported
Modified By: TRANSLAT
Last Modified: 04/14/2017

Equipment Records:

J00 - Dispenser - None
H00 - Tank Leak Detection - None
I00 - Overfill - None
A00 - Tank Internal Protection - None
D00 - Pipe Type - No Piping
B00 - Tank External Protection - None
C00 - Pipe Location - No Piping
F00 - Pipe External Protection - None
G00 - Tank Secondary Containment - None

Tank Number: 04
Tank ID: 55297
Tank Status: Closed - Removed

SEATTY'S DIAGNOSTIC REPAIR CENTER, INC. (Continued) **U003418594**

Material Name:	Closed - Removed
Capacity Gallons:	550
Install Date:	10/01/1998
Date Tank Closed:	10/01/1998
Registered:	True
Tank Location:	Underground
Tank Type:	Steel/carbon steel
Material Code:	0009
Common Name of Substance:	Gasoline
Tightness Test Method:	NN
Date Test:	Not reported
Next Test Date:	Not reported
Pipe Model:	Not reported
Modified By:	TRANSLAT
Last Modified:	04/14/2017

Equipment Records:

A00 - Tank Internal Protection - None
H00 - Tank Leak Detection - None
I00 - Overfill - None
B00 - Tank External Protection - None
C00 - Pipe Location - No Piping
F00 - Pipe External Protection - None
D00 - Pipe Type - No Piping
J00 - Dispenser - None
G00 - Tank Secondary Containment - None

Tank Number:	05
Tank ID:	55298
Tank Status:	Closed - Removed
Material Name:	Closed - Removed
Capacity Gallons:	550
Install Date:	10/01/1998
Date Tank Closed:	10/01/1998
Registered:	True
Tank Location:	Underground
Tank Type:	Steel/carbon steel
Material Code:	0009
Common Name of Substance:	Gasoline
Tightness Test Method:	NN
Date Test:	Not reported
Next Test Date:	Not reported
Pipe Model:	Not reported
Modified By:	TRANSLAT
Last Modified:	04/14/2017

Equipment Records:

H00 - Tank Leak Detection - None
A00 - Tank Internal Protection - None
B00 - Tank External Protection - None
C00 - Pipe Location - No Piping
F00 - Pipe External Protection - None
I00 - Overfill - None
D00 - Pipe Type - No Piping
J00 - Dispenser - None

SEATTY'S DIAGNOSTIC REPAIR CENTER, INC. (Continued) **U003418594**

G00 - Tank Secondary Containment - None

Tank Number: 06
Tank ID: 55299
Tank Status: Closed - Removed
Material Name: Closed - Removed
Capacity Gallons: 550
Install Date: 10/01/1998
Date Tank Closed: 10/01/1998
Registered: True
Tank Location: Underground
Tank Type: Steel/carbon steel
Material Code: 0009
Common Name of Substance: Gasoline

Tightness Test Method: NN
Date Test: Not reported
Next Test Date: Not reported
Pipe Model: Not reported
Modified By: TRANSLAT
Last Modified: 04/14/2017

Equipment Records:

A00 - Tank Internal Protection - None
H00 - Tank Leak Detection - None
I00 - Overfill - None
F00 - Pipe External Protection - None
B00 - Tank External Protection - None
C00 - Pipe Location - No Piping
D00 - Pipe Type - No Piping
J00 - Dispenser - None
G00 - Tank Secondary Containment - None

Tank Number: 07
Tank ID: 55300
Tank Status: Closed - Removed
Material Name: Closed - Removed
Capacity Gallons: 550
Install Date: 10/01/1998
Date Tank Closed: 10/01/1998
Registered: True
Tank Location: Underground
Tank Type: Steel/carbon steel
Material Code: 0009
Common Name of Substance: Gasoline

Tightness Test Method: NN
Date Test: Not reported
Next Test Date: Not reported
Pipe Model: Not reported
Modified By: TRANSLAT
Last Modified: 04/14/2017

Equipment Records:

H00 - Tank Leak Detection - None
I00 - Overfill - None

SEATTY'S DIAGNOSTIC REPAIR CENTER, INC. (Continued) **U003418594**

A00 - Tank Internal Protection - None
B00 - Tank External Protection - None
C00 - Pipe Location - No Piping
F00 - Pipe External Protection - None
G00 - Tank Secondary Containment - None
J00 - Dispenser - None
D00 - Pipe Type - No Piping

Tank Number: 08
Tank ID: 55301
Tank Status: Closed - Removed
Material Name: Closed - Removed
Capacity Gallons: 550
Install Date: 10/01/1998
Date Tank Closed: 10/01/1998
Registered: True
Tank Location: Underground
Tank Type: Steel/carbon steel
Material Code: 0009
Common Name of Substance: Gasoline

Tightness Test Method: NN
Date Test: Not reported
Next Test Date: Not reported
Pipe Model: Not reported
Modified By: TRANSLAT
Last Modified: 04/14/2017

Equipment Records:

H00 - Tank Leak Detection - None
I00 - Overfill - None
B00 - Tank External Protection - None
C00 - Pipe Location - No Piping
F00 - Pipe External Protection - None
A00 - Tank Internal Protection - None
D00 - Pipe Type - No Piping
J00 - Dispenser - None
G00 - Tank Secondary Containment - None

Tank Number: 09
Tank ID: 55302
Tank Status: Closed - Removed
Material Name: Closed - Removed
Capacity Gallons: 550
Install Date: 10/01/1998
Date Tank Closed: 10/01/1998
Registered: True
Tank Location: Underground
Tank Type: Steel/carbon steel
Material Code: 0009
Common Name of Substance: Gasoline

Tightness Test Method: NN
Date Test: Not reported
Next Test Date: Not reported
Pipe Model: Not reported

SEATTY'S DIAGNOSTIC REPAIR CENTER, INC. (Continued) **U003418594**

Modified By: TRANSLAT
Last Modified: 04/14/2017

Equipment Records:

A00 - Tank Internal Protection - None
B00 - Tank External Protection - None
C00 - Pipe Location - No Piping
F00 - Pipe External Protection - None
H00 - Tank Leak Detection - None
I00 - Overfill - None
D00 - Pipe Type - No Piping
J00 - Dispenser - None
G00 - Tank Secondary Containment - None

Tank Number: 10
Tank ID: 55303
Tank Status: Closed - Removed
Material Name: Closed - Removed
Capacity Gallons: 550
Install Date: 10/01/1998
Date Tank Closed: 10/01/1998
Registered: True
Tank Location: Underground
Tank Type: Steel/carbon steel
Material Code: 0009
Common Name of Substance: Gasoline

Tightness Test Method: NN
Date Test: Not reported
Next Test Date: Not reported
Pipe Model: Not reported
Modified By: TRANSLAT
Last Modified: 04/14/2017

Equipment Records:

A00 - Tank Internal Protection - None
H00 - Tank Leak Detection - None
I00 - Overfill - None
B00 - Tank External Protection - None
C00 - Pipe Location - No Piping
F00 - Pipe External Protection - None
J00 - Dispenser - None
G00 - Tank Secondary Containment - None
D00 - Pipe Type - No Piping

EH695 **NYC DEPT OF EDUCATION - PS 801R** **NY MANIFEST** **S118091620**
SW **450 ST MARKS PL** **N/A**
1/8-1/4 **STATEN ISLAND, NY 10301**
0.247 mi.
1302 ft. **Site 1 of 3 in cluster EH**

Actual:
45 ft.

Focus Map:
9

NY MANIFEST:
Name: NYC DEPT OF EDUCATION - PS 801R
Address: 450 ST MARKS PL
City,State,Zip: STATEN ISLAND, NY 10301
Country: USA
EPA ID: NYR000213819
Facility Status: Not reported

NYC DEPT OF EDUCATION - PS 801R (Continued) **S118091620**

Location Address 1:	450 ST MARKS PL
Code:	BP
Location Address 2:	Not reported
Total Tanks:	Not reported
Location City:	STATEN ISLAND
Location State:	NY
Location Zip:	10301
Location Zip 4:	Not reported

NY MANIFEST:

EPAID:	NYR000213819
Mailing Name:	NYC DEPT OF EDUCATION - PS 801R
Mailing Contact:	NYC SCHOOL CONSTRUCTION AUTHORITY - GED PLUS R801
Mailing Address 1:	450 ST MARKS PL
Mailing Address 2:	Not reported
Mailing City:	STATEN ISLAND
Mailing State:	NY
Mailing Zip:	10301
Mailing Zip 4:	Not reported
Mailing Country:	USA
Mailing Phone:	Not reported

NY MANIFEST:

Document ID:	Not reported
Manifest Status:	Not reported
seq:	Not reported
Year:	2015
Trans1 State ID:	NJD080631369
Trans2 State ID:	Not reported
Generator Ship Date:	05/22/2015
Trans1 Recv Date:	05/22/2015
Trans2 Recv Date:	Not reported
TSD Site Recv Date:	05/27/2015
Part A Recv Date:	Not reported
Part B Recv Date:	Not reported
Generator EPA ID:	NYR000213819
Trans1 EPA ID:	Not reported
Trans2 EPA ID:	Not reported
TSDF ID 1:	MAC300017498
TSDF ID 2:	Not reported
Manifest Tracking Number:	000787767VES
Import Indicator:	N
Export Indicator:	N
Discr Quantity Indicator:	Y
Discr Type Indicator:	N
Discr Residue Indicator:	N
Discr Partial Reject Indicator:	N
Discr Full Reject Indicator:	N
Manifest Ref Number:	Not reported
Alt Facility RCRA ID:	Not reported
Alt Facility Sign Date:	Not reported
MGMT Method Type Code:	H039
Waste Code:	Not reported
Waste Code:	Not reported
Waste Code:	Not reported
Waste Code:	Not reported
Waste Code:	Not reported

NYC DEPT OF EDUCATION - PS 801R (Continued) **S118091620**

Waste Code:	Not reported
Quantity:	358
Units:	K - Kilograms (2.2 pounds)
Number of Containers:	2
Container Type:	DM - Metal drums, barrels
Handling Method:	R Material recovery of more than 75 percent of the total material.
Specific Gravity:	1
Waste Code:	B007
Waste Code 1_2:	Not reported
Waste Code 1_3:	Not reported
Waste Code 1_4:	Not reported
Waste Code 1_5:	Not reported
Waste Code 1_6:	Not reported

Click this hyperlink while viewing on your computer to access
-1 additional NY MANIFEST: record(s) in the EDR Site Report.

EH696 **ST. GEORGE SCHOOL** **NY UST** **U004220624**
SW **450 ST. MARKS PLACE** **N/A**
1/8-1/4 **STATEN ISLAND, NY 10301**
0.247 mi.
1302 ft. **Site 2 of 3 in cluster EH**

Actual:
45 ft.

Focus Map:
9

UST:

Name:	ST. GEORGE SCHOOL
Address:	450 ST. MARKS PLACE
City,State,Zip:	STATEN ISLAND, NY 10301
Id/Status:	2-612162 / Active
Program Type:	PBS
Region:	STATE
DEC Region:	2
Expiration Date:	01/15/2019
UTM X:	578023.05674
UTM Y:	4499046.68089
Site Type:	School

Affiliation Records:

Site Id:	490582
Affiliation Type:	Facility Owner
Company Name:	ROSENHOLTZ REALTY, LLC
Contact Type:	Not reported
Contact Name:	Not reported
Address1:	8816 SIX FORKS ROAD
Address2:	Not reported
City:	RALEIGH
State:	NC
Zip Code:	27615
Country Code:	001
Phone:	(718) 980-7684
EMail:	Not reported
Fax Number:	Not reported
Modified By:	NRLOMBAR
Date Last Modified:	2014-01-08

Site Id:	490582
Affiliation Type:	Mail Contact
Company Name:	RIVERCREST REALTY ASSOCIATES

ST. GEORGE SCHOOL (Continued) **U004220624**

Contact Type:	Not reported
Contact Name:	HELEN VITALIANO
Address1:	500 SEAVIEW AVENUE, #235
Address2:	500 SEAVIEW AVENUE, #235
City:	STATEN ISLAND
State:	NY
Zip Code:	10305
Country Code:	001
Phone:	(718) 980-7684
EMail:	HELENVITALIANO@SI.RR.COM
Fax Number:	Not reported
Modified By:	CJCURCUR
Date Last Modified:	2018-09-04

Site Id:	490582
Affiliation Type:	Facility Operator
Company Name:	ST. GEORGE SCHOOL
Contact Type:	Not reported
Contact Name:	RICK CORDERO
Address1:	Not reported
Address2:	Not reported
City:	Not reported
State:	NN
Zip Code:	Not reported
Country Code:	001
Phone:	(718) 243-3225
EMail:	Not reported
Fax Number:	Not reported
Modified By:	NRLOMBAR
Date Last Modified:	2014-01-08

Site Id:	490582
Affiliation Type:	Emergency Contact
Company Name:	ROSENHOLTZ REALTY, LLC
Contact Type:	Not reported
Contact Name:	MICHAEL HAZEL - MAINT SUPERVISOR
Address1:	Not reported
Address2:	Not reported
City:	Not reported
State:	NN
Zip Code:	Not reported
Country Code:	999
Phone:	(718) 619-7457
EMail:	Not reported
Fax Number:	Not reported
Modified By:	NRLOMBAR
Date Last Modified:	2014-01-15

Tank Info:

Tank Number:	1
Tank ID:	250816
Tank Status:	In Service
Material Name:	In Service
Capacity Gallons:	1100
Install Date:	01/01/1965
Date Tank Closed:	Not reported

ST. GEORGE SCHOOL (Continued) **U004220624**

Registered:	True
Tank Location:	Underground
Tank Type:	Steel/carbon steel
Tightness Test Method:	NN
Date Test:	Not reported
Next Test Date:	10/11/2016
Pipe Model:	Not reported
Modified By:	NRLOMBAR
Last Modified:	04/14/2017

Equipment Records:

A00 - Tank Internal Protection - None
D01 - Pipe Type - Steel/Carbon Steel/Iron
K00 - Spill Prevention - None
B00 - Tank External Protection - None
F00 - Pipe External Protection - None
L00 - Piping Leak Detection - None
E00 - Piping Secondary Containment - None
H00 - Tank Leak Detection - None
I05 - Overfill - Vent Whistle
C02 - Pipe Location - Underground/On-ground
G00 - Tank Secondary Containment - None
J02 - Dispenser - Suction Dispenser

EH697 **NYC DEPT OF EDUCATION - PS 801R** **RCRA-SQG** **1016974920**
SW **450 ST MARKS PL** **NYR000213819**
1/8-1/4 **STATEN ISLAND, NY 10301**
0.247 mi.
1302 ft. **Site 3 of 3 in cluster EH**

Actual:
45 ft.

Focus Map:
9

RCRA-SQG:

Date form received by agency:	10/21/2014
Facility name:	NYC DEPT OF EDUCATION - PS 801R
Facility address:	450 ST MARKS PL STATEN ISLAND, NY 10301
EPA ID:	NYR000213819
Mailing address:	THOMSON AVE LONG ISLAND CITY, NY 11101
Contact:	ALEXANDER LEMPERT
Contact address:	THOMSON AVE LONG ISLAND CITY, NY 11101
Contact country:	US
Contact telephone:	718-742-8501
Contact email:	ALEMPERT@NYCSCA.ORG
EPA Region:	02
Classification:	Small Small Quantity Generator
Description:	Handler: generates more than 100 and less than 1000 kg of hazardous waste during any calendar month and accumulates less than 6000 kg of hazardous waste at any time; or generates 100 kg or less of hazardous waste during any calendar month, and accumulates more than 1000 kg of hazardous waste at any time

Owner/Operator Summary:

Owner/operator name:	NYC DEPT OF EDUCATION
Owner/operator address:	THOMSON AVE LONG ISLAND C ITY, NY 11101
Owner/operator country:	US
Owner/operator telephone:	718-742-8501

NYC DEPT OF EDUCATION - PS 801R (Continued) **1016974920**

Owner/operator email: Not reported
Owner/operator fax: Not reported
Owner/operator extension: Not reported
Legal status: Municipal
Owner/Operator Type: Owner
Owner/Op start date: 01/14/1963
Owner/Op end date: Not reported

Owner/operator name: NYC DEPT OF SCHOOL FACILITIES
Owner/operator address: Not reported
Not reported
Owner/operator country: US
Owner/operator telephone: Not reported
Owner/operator email: Not reported
Owner/operator fax: Not reported
Owner/operator extension: Not reported
Legal status: Municipal
Owner/Operator Type: Operator
Owner/Op start date: 01/14/1963
Owner/Op end date: Not reported

Handler Activities Summary:
U.S. importer of hazardous waste: No
Mixed waste (haz. and radioactive): No
Recycler of hazardous waste: No
Transporter of hazardous waste: No
Treater, storer or disposer of HW: No
Underground injection activity: No
On-site burner exemption: No
Furnace exemption: No
Used oil fuel burner: No
Used oil processor: No
User oil refiner: No
Used oil fuel marketer to burner: No
Used oil Specification marketer: No
Used oil transfer facility: No
Used oil transporter: No

Hazardous Waste Summary:

. Waste code: B004
. Waste name: PCB articles containing 50 ppm or greater of PCBs, but less than 500 ppm PCBs, excluding small capacitors. This includes oil-filled electrical equipment whose PCB concentration is unknown, except for circuit breakers, reclosers and cable.

. Waste code: B007
. Waste name: Other PCB wastes, including contaminated soil, solids, sludges, clothing, rags and dredge material.

Violation Status: No violations found

698
WSW
1/8-1/4
0.247 mi.
1304 ft.

AIR
50 FORT PLACE
STATEN ISLAND, NY

NY AST **U003383600**
NY Spills **N/A**

Actual:
129 ft.

Focus Map:
9

AST:

Name:	FORT PLACE COOPERATIVE INC
Address:	50 FORT PLACE
City,State,Zip:	STATEN ISLAND, NY 10301
Region:	STATE
DEC Region:	2
Site Status:	Active
Facility Id:	2-055816
Program Type:	PBS
UTM X:	577792.50272
UTM Y:	4499389.04439
Expiration Date:	12/30/2021
Site Type:	Apartment Building/Office Building

Affiliation Records:

Site Id:	869
Affiliation Type:	Facility Owner
Company Name:	FORT PLACE COOPERATIVE INC
Contact Type:	AGENT
Contact Name:	MARK LEVINE
Address1:	50 FORT PLACE
Address2:	Not reported
City:	STATEN ISLAND
State:	NY
Zip Code:	10301
Country Code:	001
Phone:	(718) 266-1110
EMail:	Not reported
Fax Number:	Not reported
Modified By:	MFLEONAR
Date Last Modified:	2017-05-25

Site Id:	869
Affiliation Type:	Mail Contact
Company Name:	EBMG, LLC
Contact Type:	Not reported
Contact Name:	MARK LEVINE
Address1:	393 OLD COUNTRY ROAD
Address2:	SUITE 204
City:	CARLE PLACE
State:	NY
Zip Code:	11514
Country Code:	001
Phone:	(718) 266-1110
EMail:	MBLEVINE@EBMG.COM
Fax Number:	Not reported
Modified By:	MFLEONAR
Date Last Modified:	2017-05-25

Site Id:	869
Affiliation Type:	Facility Operator
Company Name:	FORT PLACE COOPERATIVE INC
Contact Type:	Not reported
Contact Name:	MR. LUIS LOPEZ

AIR (Continued) **U003383600**

Address1:	Not reported
Address2:	Not reported
City:	Not reported
State:	NN
Zip Code:	Not reported
Country Code:	001
Phone:	(646) 831-1312
EMail:	Not reported
Fax Number:	Not reported
Modified By:	NRLOMBAR
Date Last Modified:	2015-04-02

Site Id:	869
Affiliation Type:	Emergency Contact
Company Name:	FORT PLACE COOPERATIVE INC
Contact Type:	Not reported
Contact Name:	MARK LEVINE
Address1:	Not reported
Address2:	Not reported
City:	Not reported
State:	NN
Zip Code:	Not reported
Country Code:	999
Phone:	(718) 266-1110
EMail:	Not reported
Fax Number:	Not reported
Modified By:	MFLEONAR
Date Last Modified:	2017-05-25

Tank Info:

Tank Number:	001
Tank Id:	1812
Material Code:	0003
Common Name of Substance:	#6 Fuel Oil (On-Site Consumption)

Equipment Records:

	B00 - Tank External Protection - None
	A00 - Tank Internal Protection - None
	D01 - Pipe Type - Steel/Carbon Steel/Iron
	K00 - Spill Prevention - None
	E00 - Piping Secondary Containment - None
	G03 - Tank Secondary Containment - Vault (w/o access)
	H00 - Tank Leak Detection - None
	C01 - Pipe Location - Aboveground
	I04 - Overfill - Product Level Gauge (A/G)
	J00 - Dispenser - None
	F08 - Pipe External Protection - Retrofitted Impressed Current
	L00 - Piping Leak Detection - None
Tank Location:	Aboveground - on saddles, legs, racks, etc.... Tank bottom is elevated above grade or tank pad, allowing visual inspection.
Tank Type:	Steel/Carbon Steel/Iron
Tank Status:	In Service
Pipe Model:	Not reported
Install Date:	05/01/1962
Capacity Gallons:	10000

AIR (Continued) **U003383600**

Tightness Test Method: -
Date Test: Not reported
Next Test Date: Not reported
Date Tank Closed: Not reported
Register: True
Modified By: MFLEONAR
Last Modified: 05/25/2017
Material Name: #2 fuel oil (on-site consumption)

SPILLS:
Name: SPILL NUMBER 9911138
Address: 50 FORT PLACE
City,State,Zip: STATEN ISLAND, NY
Spill Number/Closed Date: 9911138 / 1999-12-21
Facility ID: 9911138
Facility Type: ER
DER Facility ID: 237633
Site ID: 293605
DEC Region: 2
Spill Cause: Equipment Failure
Spill Class: C4
SWIS: 4301
Spill Date: 1999-12-20
Investigator: JMROMMEL
Referred To: Not reported
Reported to Dept: 1999-12-21
CID: 322
Water Affected: Not reported
Spill Source: Institutional, Educational, Gov., Other
Spill Notifier: Other
Cleanup Ceased: Not reported
Cleanup Meets Std: False
Last Inspection: Not reported
Recommended Penalty: False
UST Trust: False
Remediation Phase: 0
Date Entered In Computer: 1999-12-21
Spill Record Last Update: 2004-01-23
Spiller Name: JOSEPH MARRONE
Spiller Company: Not reported
Spiller Address: 50 FORT PLACE
Spiller Company: 001
Contact Name: JOSEPH MARRONE
DEC Memo: "Prior to Sept, 2004 data translation this spill Lead_DEC Field was ROMMEL Fill line ruptured under sidewalk. soil impacted. no drains impacted. oil was oozing from cracks in the sidewalk. Contracted plumber to break sidewalk an dexcavate and collect endpoint samples. 5 drums of soil excavated already. "
Remarks: "leaking line caused spill - most of spill cleaned up "

All Materials:
Site ID: 293605
Operable Unit ID: 1085852
Operable Unit: 01
Material ID: 296609
Material Code: 0003A
Material Name: #6 fuel oil

AIR (Continued) **U003383600**

Case No.:	Not reported
Material FA:	Petroleum
Quantity:	.00
Units:	G
Recovered:	.00
Oxygenate:	Not reported

Name:	AIR
Address:	50 FORT PLACE
City,State,Zip:	STATEN ISLAND, NY
Spill Number/Closed Date:	1903296 / 2019-07-01
Facility ID:	1903296
Facility Type:	ER
DER Facility ID:	237633
Site ID:	591251
DEC Region:	2
Spill Cause:	Unknown
Spill Class:	D3
SWIS:	4301
Spill Date:	2019-06-30
Investigator:	RMPIPER
Referred To:	Not reported
Reported to Dept:	2019-07-01
CID:	Not reported
Water Affected:	Not reported
Spill Source:	Unknown
Spill Notifier:	Other
Cleanup Ceased:	Not reported
Cleanup Meets Std:	False
Last Inspection:	Not reported
Recommended Penalty:	False
UST Trust:	False
Remediation Phase:	0
Date Entered In Computer:	2019-07-01
Spill Record Last Update:	2019-07-01
Spiller Name:	CHRIS DONOFRIO
Spiller Company:	TBD
Spiller Address:	50 FORT PLACE
Spiller Company:	999
Contact Name:	CHRIS DONOFRIO
DEC Memo:	"DECpiper spoke with caller from EPA. DEC investigated and found no source. Spill closed. "
Remarks:	"EPA Received anonymous complaint of "strong odor in air, causing burning throats and burning eyes"."

All Materials:

Site ID:	591251
Operable Unit ID:	1338875
Operable Unit:	01
Material ID:	2348389
Material Code:	0063A
Material Name:	unknown hazardous material
Case No.:	Not reported
Material FA:	Hazardous Material
Quantity:	Not reported
Units:	Not reported
Recovered:	Not reported

AIR (Continued) **U003383600**

Oxygenate: Not reported

---

699 SW 1/8-1/4 0.249 mi. 1316 ft. **DANWAY REALTY LLC**
30 DANIEL LOW TERRACE
STATEN ISLAND, NY 10301

NY AST **U003387073**
N/A

Actual: 145 ft.

Focus Map: 8

AST:

Name:	DANWAY REALTY LLC
Address:	30 DANIEL LOW TERRACE
City,State,Zip:	STATEN ISLAND, NY 10301
Region:	STATE
DEC Region:	2
Site Status:	Active
Facility Id:	2-287903
Program Type:	PBS
UTM X:	577620.74432
UTM Y:	4499623.64451
Expiration Date:	08/11/2022
Site Type:	Apartment Building/Office Building

Affiliation Records:

Site Id:	12904
Affiliation Type:	Facility Owner
Company Name:	DANWAY REALTY LLC
Contact Type:	AGENT
Contact Name:	MOISHE BEILUSH
Address1:	6002 15TH AVENUE
Address2:	Not reported
City:	BROOKLYN
State:	NY
Zip Code:	11219
Country Code:	001
Phone:	(718) 854-1824
EMail:	Not reported
Fax Number:	Not reported
Modified By:	MSBAPTIS
Date Last Modified:	2012-09-20

Site Id:	12904
Affiliation Type:	Mail Contact
Company Name:	BELMAX MANAGEMENT
Contact Type:	Not reported
Contact Name:	MOISHE BEILUSH
Address1:	6002 15TH AVENUE
Address2:	Not reported
City:	BROOKLYN
State:	NY
Zip Code:	11219
Country Code:	001
Phone:	(718) 854-1824
EMail:	Not reported
Fax Number:	Not reported
Modified By:	TRANSLAT
Date Last Modified:	2004-03-04

DANWAY REALTY LLC (Continued) **U003387073**

Site Id:	12904
Affiliation Type:	Facility Operator
Company Name:	DANWAY REALTY LLC
Contact Type:	Not reported
Contact Name:	STAN BARTON
Address1:	Not reported
Address2:	Not reported
City:	Not reported
State:	NN
Zip Code:	Not reported
Country Code:	001
Phone:	(917) 440-3694
EMail:	Not reported
Fax Number:	Not reported
Modified By:	DXLIVING
Date Last Modified:	2007-06-15

Site Id:	12904
Affiliation Type:	Emergency Contact
Company Name:	DANWAY REALTY LLC
Contact Type:	Not reported
Contact Name:	MOISHE BEILUSH
Address1:	Not reported
Address2:	Not reported
City:	Not reported
State:	NN
Zip Code:	Not reported
Country Code:	999
Phone:	(718) 854-1824
EMail:	Not reported
Fax Number:	Not reported
Modified By:	DMPOKRZY
Date Last Modified:	2017-09-25

Tank Info:

Tank Number:	001
Tank Id:	11226
Material Code:	0001
Common Name of Substance:	#2 Fuel Oil (On-Site Consumption)

Equipment Records:

A00 - Tank Internal Protection - None
B00 - Tank External Protection - None
C00 - Pipe Location - No Piping
F00 - Pipe External Protection - None
D00 - Pipe Type - No Piping
G01 - Tank Secondary Containment - Diking (Aboveground)
H00 - Tank Leak Detection - None
L09 - Piping Leak Detection - Exempt Suction Piping
I04 - Overfill - Product Level Gauge (A/G)
J02 - Dispenser - Suction Dispenser

Tank Location:	Aboveground - contact with soil.... Tank bottom rests on soil, allowing no visual inspection.
Tank Type:	Steel/Carbon Steel/Iron
Tank Status:	In Service

DANWAY REALTY LLC (Continued) **U003387073**

Pipe Model:	Not reported
Install Date:	05/27/1998
Capacity Gallons:	10000
Tightness Test Method:	NN
Date Test:	Not reported
Next Test Date:	Not reported
Date Tank Closed:	Not reported
Register:	True
Modified By:	DMPOKRZY
Last Modified:	09/25/2017
Material Name:	#2 fuel oil (on-site consumption)

---

700 South 1/4-1/2 0.256 mi. 1354 ft.

MAY KAM AUTO CENTER INC
59 RECTOR STREET
STATEN ISLAND, NY 10310

NY SWF/LF **1007781469**
FINDS **N/A**

Actual: 10 ft.

Focus Map: 7

SWF/LF:

Name:	MAY KAM AUTO CENTER INC
Address:	59 RECTOR STREET
City,State,Zip:	STATEN ISLAND, NY 10310
Flag:	ACTIVE
Region Code:	2
Phone Number:	7188159807
Owner Name:	Cheuk Nga Tik
Owner Type:	Private
Owner Address:	218 Connecticutt Street
Owner Addr2:	Not reported
Owner City,St,Zip:	Staten Island, NY 10307
Owner Email:	maykamauto@yahoo.com
Owner Phone:	7188159807
Contact Name:	Ricky
Contact Address:	Not reported
Contact Addr2:	Not reported
Contact City,St,Zip:	Not reported
Contact Email:	59part@gmail.com
Contact Phone:	7188159807
Activity Desc:	Vehicle Dismantling Facility
Activity Number:	[7078993]
Active:	Yes
East Coordinate:	573748
North Coordinate:	4498580
Accuracy Code:	Not reported
Regulatory Status:	Not reported
Waste Type:	Not reported
Authorization #:	Not reported
Authorization Date:	Not reported
Expiration Date:	Not reported
Operator Name:	Not reported
Operator Type:	Not reported
Laste Date:	Not reported

FINDS:

Registry ID:	110019439348

MAY KAM AUTO CENTER INC (Continued) **1007781469**

Environmental Interest/Information System
FIS (New York - Facility Information System) is New York's Department of Environmental Conservation (DEC) information system for tracking environmental facility information found across the State.

Click this hyperlink while viewing on your computer to access additional FINDS: detail in the EDR Site Report.

---

701 North 1/4-1/2 0.257 mi. 1358 ft. **23 ANDROS AVE.**
23 ANDROS AVE
STATEN ISLAND, NY

NY LTANKS **S102672381**
N/A

Actual: 13 ft.

Focus Map: 5

LTANKS:

Name:	23 ANDROS AVE.
Address:	23 ANDROS AVE
City,State,Zip:	STATEN ISLAND, NY
Spill Number/Closed Date:	9313072 / 1994-02-04
Facility ID:	9313072
Site ID:	234417
Spill Date:	1994-02-04
Spill Cause:	Tank Overfill
Spill Source:	Tank Truck
Spill Class:	C4
Cleanup Ceased:	1994-02-04
SWIS:	4301
Investigator:	KSTANG
Referred To:	Not reported
Reported to Dept:	1994-02-04
CID:	Not reported
Water Affected:	Not reported
Spill Notifier:	Responsible Party
Last Inspection:	Not reported
Recommended Penalty:	False
Meets Standard:	True
UST Involvement:	False
Remediation Phase:	0
Date Entered In Computer:	1994-02-07
Spill Record Last Update:	2004-09-30
Spiller Name:	Not reported
Spiller Company:	SIPCO
Spiller Address:	Not reported
Spiller County:	001
Spiller Contact:	Not reported
Spiller Phone:	Not reported
Spiller Extention:	Not reported
DEC Region:	2
DER Facility ID:	193117
DEC Memo:	"Prior to Sept, 2004 data translation this spill Lead_DEC Field was TANG "
Remarks:	"CONTAINED ON PAVEMENT & POSSIBLE SOIL - SORBENT APPLIED & PICKING UP."

All Materials:

Site ID:	234417
Operable Unit ID:	991540

23 ANDROS AVE. (Continued) **S102672381**

Operable Unit:	01
Material ID:	388465
Material Code:	0001A
Material Name:	#2 fuel oil
Case No.:	Not reported
Material FA:	Petroleum
Quantity:	-4.00
Units:	G
Recovered:	.00
Oxygenate:	Not reported

---

702 **NAVY RESRV TRNING CNTR** **FUDS** **1024899364**
SSW **N/A**
1/4-1/2 **STATEN ISLAND, NY**
0.263 mi.
1390 ft.

Actual:
35 ft.

Focus Map:
9

FUDS:

EPA Region:	2
Installation ID:	NY29799F956500
Congressional District Number:	11
Facility Name:	NAVY RESRV TRNING CNTR
FUDS Number:	C02NY1104
City:	STATEN ISLAND
State:	NY
County:	RICHMOND
Telephone:	978-318-8238
USACE Division:	North Atlantic Division (NAD)
USACE District:	New England District (NAE)
Status:	Properties without projects
Current Owner:	Local Government
X Coord:	-74.076388889834703
Y Coord:	40.637777779721603
Latitude:	40.63777778
Longitude:	-74.076388890000004

---

703 **AMERICAN UNITED WOOD INC** **NY SWF/LF** **S102142158**
North **2945 RICHMOND TERRACE** **NY LTANKS** **N/A**
1/4-1/2 **STATEN ISLAND, NY 10303** **NY Spills**
0.265 mi.
1398 ft.

Actual:
7 ft.

Focus Map:
6

SWF/LF:

Name:	AMERICAN UNITED WOOD INC
Address:	2945 RICHMOND TERRACE
City,State,Zip:	STATEN ISLAND, NY 10303
Flag:	INACTIVE
Region Code:	2
Phone Number:	9176473559
Owner Name:	Dominic Tortorici
Owner Type:	Private
Owner Address:	2945 Richmond Terrace
Owner Addr2:	Not reported
Owner City,St,Zip:	Staten Island, NY 10303
Owner Email:	americanunitedwoodinc@gmail.com

AMERICAN UNITED WOOD INC (Continued) **S102142158**

Owner Phone:	7182730836
Contact Name:	Not reported
Contact Address:	Not reported
Contact Addr2:	Not reported
Contact City,St,Zip:	Not reported
Contact Email:	Not reported
Contact Phone:	Not reported
Activity Desc:	C&D processing - registration
Activity Number:	[43M57]
Active:	No
East Coordinate:	571188
North Coordinate:	4498804
Accuracy Code:	1 - No accuracy stated
Regulatory Status:	Registration
Waste Type:	Not reported
Authorization #:	43M57
Authorization Date:	Not reported
Expiration Date:	Not reported
Operator Name:	Not reported
Operator Type:	Not reported
Laste Date:	2016-07-08 00:00:00

LTANKS:

Name:	FIRST MARINE SHIPYARD
Address:	2945 RICHMOND TERRACE
City,State,Zip:	STATEN ISLAND, NY
Spill Number/Closed Date:	9007045 / 2003-09-02
Facility ID:	9007045
Site ID:	307975
Spill Date:	1990-09-27
Spill Cause:	Tank Failure
Spill Source:	Vessel
Spill Class:	A1
Cleanup Ceased:	Not reported
SWIS:	4301
Investigator:	TOMASELLO
Referred To:	Not reported
Reported to Dept:	1990-09-27
CID:	Not reported
Water Affected:	KILL VAN KULL
Spill Notifier:	Federal Government
Last Inspection:	Not reported
Recommended Penalty:	False
Meets Standard:	False
UST Involvement:	False
Remediation Phase:	0
Date Entered In Computer:	1990-10-10
Spill Record Last Update:	2003-09-02
Spiller Name:	NEW ENGLAND MARINE SERV
Spiller Company:	SARAH FRANK(BARGE)
Spiller Address:	555 MADISON AVE
Spiller County:	001
Spiller Contact:	Not reported
Spiller Phone:	Not reported
Spiller Extention:	Not reported
DEC Region:	2
DER Facility ID:	248728

AMERICAN UNITED WOOD INC (Continued) **S102142158**

DEC Memo: ""
Remarks: "SARAH FRANK (BARGE) SUNK AT 1ST MARINE SHIP YARD, HULL WAS RUPTURED & 50,000 GALLONS OF A MIXTURE OF #6 & WASTE OIL WAS RELEASED, USCG & DECON SCENE, VAC TRUCK OPERATION TO REMOVE OIL."

All Materials:
Site ID: 307975
Operable Unit ID: 944499
Operable Unit: 01
Material ID: 434471
Material Code: 0022
Material Name: waste oil/used oil
Case No.: Not reported
Material FA: Petroleum
Quantity: 50000.00
Units: G
Recovered: .00
Oxygenate: Not reported

Name: FIRST MARINE SHIPYARD
Address: 2945 RICHMOND TERRACE
City,State,Zip: STATEN ISLAND, NY
Spill Number/Closed Date: 9514627 / 2003-09-02
Facility ID: 9514627
Site ID: 307982
Spill Date: 1996-02-15
Spill Cause: Tank Failure
Spill Source: Vessel
Spill Class: A1
Cleanup Ceased: Not reported
SWIS: 4301
Investigator: SIGONA
Referred To: Not reported
Reported to Dept: 1996-02-15
CID: 351
Water Affected: KILL VAN KULL
Spill Notifier: Federal Government
Last Inspection: Not reported
Recommended Penalty: False
Meets Standard: False
UST Involvement: False
Remediation Phase: 0
Date Entered In Computer: 1996-02-15
Spill Record Last Update: 2003-09-02
Spiller Name: UNKNOWN
Spiller Company: FIRST MARINE SHIPYARD
Spiller Address: 2945 RICHMOND TERRACE
Spiller County: 001
Spiller Contact: STEVE DOOLEY
Spiller Phone: (212) 668-7920
Spiller Extention: Not reported
DEC Region: 2
DER Facility ID: 248728
DEC Memo: ""
Remarks: "Oil is being discharged from a sunken sludge ship."

All Materials:

AMERICAN UNITED WOOD INC (Continued) **S102142158**

Site ID:	307982
Operable Unit ID:	1029175
Operable Unit:	01
Material ID:	354754
Material Code:	0022
Material Name:	waste oil/used oil
Case No.:	Not reported
Material FA:	Petroleum
Quantity:	.00
Units:	G
Recovered:	.00
Oxygenate:	Not reported

SPILLS:

Name:	FIRST MARINE SHIP REPAIR
Address:	2945 RICHMOND TERRACE
City,State,Zip:	STATEN ISLAND, NY
Spill Number/Closed Date:	8910970 / 1992-12-08
Facility ID:	8910970
Facility Type:	ER
DER Facility ID:	248728
Site ID:	307973
DEC Region:	2
Spill Cause:	Equipment Failure
Spill Class:	A1
SWIS:	4301
Spill Date:	1990-02-16
Investigator:	SIGONA
Referred To:	Not reported
Reported to Dept:	1990-02-16
CID:	Not reported
Water Affected:	Not reported
Spill Source:	Major Facility (MOSF) > 400,000 gal
Spill Notifier:	Federal Government
Cleanup Ceased:	1992-12-08
Cleanup Meets Std:	True
Last Inspection:	Not reported
Recommended Penalty:	False
UST Trust:	False
Remediation Phase:	0
Date Entered In Computer:	1990-03-01
Spill Record Last Update:	2003-09-02
Spiller Name:	Not reported
Spiller Company:	FIRST MARINE SHIPYARD
Spiller Address:	2945 RICHMOND TERRACE
Spiller Company:	001
Contact Name:	Not reported
DEC Memo:	""
Remarks:	"KILL VAN KULL INITIAL SHEEN REPORT FROM EXXON."

All Materials:

Site ID:	307973
Operable Unit ID:	937970
Operable Unit:	01
Material ID:	440519
Material Code:	0001A

AMERICAN UNITED WOOD INC (Continued) **S102142158**

Material Name:	#2 fuel oil
Case No.:	Not reported
Material FA:	Petroleum
Quantity:	.00
Units:	G
Recovered:	.00
Oxygenate:	Not reported
Site ID:	307973
Operable Unit ID:	937970
Operable Unit:	01
Material ID:	440520
Material Code:	0022
Material Name:	waste oil/used oil
Case No.:	Not reported
Material FA:	Petroleum
Quantity:	.00
Units:	G
Recovered:	.00
Oxygenate:	Not reported
Name:	FIRST MARINE FACILITY
Address:	2945 RICHMOND TERRACE
City,State,Zip:	STATEN ISLAND, NY
Spill Number/Closed Date:	8911253 / 2004-03-22
Facility ID:	8911253
Facility Type:	ER
DER Facility ID:	248728
Site ID:	307974
DEC Region:	2
Spill Cause:	Housekeeping
Spill Class:	A1
SWIS:	4301
Spill Date:	1990-02-27
Investigator:	RWAUSTIN
Referred To:	Not reported
Reported to Dept:	1990-02-27
CID:	Not reported
Water Affected:	KILL VAN KULL
Spill Source:	Non Major Facility > 1,100 gal
Spill Notifier:	Federal Government
Cleanup Ceased:	Not reported
Cleanup Meets Std:	False
Last Inspection:	Not reported
Recommended Penalty:	False
UST Trust:	False
Remediation Phase:	0
Date Entered In Computer:	1990-03-06
Spill Record Last Update:	2004-03-22
Spiller Name:	Not reported
Spiller Company:	FIRST MARINE SHIPYARD
Spiller Address:	2945 RICHMOND TERRACE
Spiller Company:	001
Contact Name:	Not reported
DEC Memo:	"Prior to Sept, 2004 data translation this spill Lead_DEC Field was AUSTIN 11/15/94: FACILITY OWNED BY FIRST MARINE/BERMAN ENTERPRISES

AMERICAN UNITED WOOD INC (Continued) **S102142158**

Remarks:	AND UNDER A SUMMARY ABATEMENT ORDER. This spill site cleanup has been consolidated under Spill No. 8911253. Summary Abatement Order was issued by DEC to shut down Standard Tank Cleaning, Bayonne, N.J. and its related operations at First Marine Shipyard. 3/22/04 - AUSTIN - DISCUSSED THIS SPILL REPORT WITH SIGONA - HE INDICATED THAT PROBLEMS AT SITE WERE ASSOCIATED WITH SUNKEN OIL BARGE IN WATER ADJ. TO FACILITY, AND ILLEGAL DISPOSAL OF SANDBLAST WASTES, ETC. ON LAND - BARGE REMOVED UNDER FED. SUPERFUND PROJECT, AND SANDBLAST NOT REGULATED UNDER SPILLS PROGRAM - NO INFO ON SUBSURFACE SOIL/GW CONDITIONS, THOUGH -SPILL CLOSED - ORIG. ASSIGNED TO SIGONA - END " "DURING INSPECTION CONTAMINATED SOIL WAS DISCOVERED."

All Materials:

Site ID:	307974
Operable Unit ID:	938250
Operable Unit:	01
Material ID:	440784
Material Code:	0022
Material Name:	waste oil/used oil
Case No.:	Not reported
Material FA:	Petroleum
Quantity:	.00
Units:	G
Recovered:	.00
Oxygenate:	Not reported

Name:	FIRST MARINE SHIPYARD
Address:	2945 RICHMOND TERRACE
City,State,Zip:	STATEN ISLAND, NY
Spill Number/Closed Date:	9011432 / 1991-01-30
Facility ID:	9011432
Facility Type:	ER
DER Facility ID:	248728
Site ID:	307976
DEC Region:	2
Spill Cause:	Equipment Failure
Spill Class:	A1
SWIS:	4301
Spill Date:	1991-01-31
Investigator:	FINGER
Referred To:	Not reported
Reported to Dept:	1991-01-30
CID:	Not reported
Water Affected:	KILL VAN KULL
Spill Source:	Commercial/Industrial
Spill Notifier:	Responsible Party
Cleanup Ceased:	1991-01-30
Cleanup Meets Std:	True
Last Inspection:	Not reported
Recommended Penalty:	False
UST Trust:	False
Remediation Phase:	0
Date Entered In Computer:	1991-02-08
Spill Record Last Update:	2003-09-02
Spiller Name:	Not reported
Spiller Company:	STANDARD MARINE SERVICE
Spiller Address:	1 INGRAM AVENUE

AMERICAN UNITED WOOD INC (Continued) **S102142158**

Spiller Company: 001
Contact Name: Not reported
DEC Memo: ""
Remarks: "SPILLAGE FROM TANK VESSEL NATHAN V INTO KILL VAN KULL,CAUSE OF FUEL SPILL WAS DUE TO HOSE FAILURE WHILE WORKING HAND PUMP ON VESSEL,VALVE WAS LEFT OPEN,USCG ON SCENE,BOOMED OFF & CONTAINED."

All Materials:
Site ID: 307976
Operable Unit ID: 948441
Operable Unit: 01
Material ID: 427976
Material Code: 0002A
Material Name: #4 fuel oil
Case No.: Not reported
Material FA: Petroleum
Quantity: .00
Units: G
Recovered: .00
Oxygenate: Not reported

Name: FIRST MARINE SHIPYARD
Address: 2945 RICHMOND TERRACE
City,State,Zip: STATEN ISLAND, NY
Spill Number/Closed Date: 9110286 / 1995-03-30
Facility ID: 9110286
Facility Type: ER
DER Facility ID: 248728
Site ID: 307977
DEC Region: 2
Spill Cause: Equipment Failure
Spill Class: C3
SWIS: 4301
Spill Date: 1991-12-31
Investigator: KSTANG
Referred To: Not reported
Reported to Dept: 1991-12-31
CID: Not reported
Water Affected: ARTHUR KILL
Spill Source: Vessel
Spill Notifier: Affected Persons
Cleanup Ceased: 1995-03-30
Cleanup Meets Std: True
Last Inspection: Not reported
Recommended Penalty: False
UST Trust: False
Remediation Phase: 0
Date Entered In Computer: 1992-01-07
Spill Record Last Update: 2003-09-02
Spiller Name: Not reported
Spiller Company: FIRST MARINE SHIPYARD
Spiller Address: 2945 RICHMOND TERRACE
Spiller Company: 001
Contact Name: Not reported
DEC Memo: "Prior to Sept, 2004 data translation this spill Lead_DEC Field was TANG / / : 5 GALLONS OF OIL IN WATER CONTAINED WITH PADS. LIGHT SHEEN REMAINS. This spill site cleanup has been consolidated under Spill

AMERICAN UNITED WOOD INC (Continued) **S102142158**

No. 8911253. Summary Abatement Order was issued by DEC to shut down Standard Tank Cleaning, Bayonne, N.J. and its related operations at First Marine Shipyard. "
Remarks: "USCG, NRC, NY & NJ DEP NOTIFIED."

All Materials:
Site ID: 307977
Operable Unit ID: 963883
Operable Unit: 01
Material ID: 418836
Material Code: 0009
Material Name: gasoline
Case No.: Not reported
Material FA: Petroleum
Quantity: .00
Units: G
Recovered: .00
Oxygenate: Not reported

Name: FIRST MARINE SHIPYARD
Address: 2945 RICHMOND TERRACE
City,State,Zip: STATEN ISLAND, NY
Spill Number/Closed Date: 9202801 / 1998-02-04
Facility ID: 9202801
Facility Type: ER
DER Facility ID: 248728
Site ID: 307978
DEC Region: 2
Spill Cause: Human Error
Spill Class: A1
SWIS: 4301
Spill Date: 1992-06-08
Investigator: WILSON
Referred To: Not reported
Reported to Dept: 1992-06-08
CID: Not reported
Water Affected: KILL VAN KULL
Spill Source: Railroad Car
Spill Notifier: Federal Government
Cleanup Ceased: Not reported
Cleanup Meets Std: False
Last Inspection: Not reported
Recommended Penalty: False
UST Trust: False
Remediation Phase: 0
Date Entered In Computer: 1992-06-09
Spill Record Last Update: 2003-09-02
Spiller Name: Not reported
Spiller Company: CATHERINE TURECA TUG BOAT
Spiller Address: Not reported
Spiller Company: 001
Contact Name: Not reported
DEC Memo: ""
Remarks: "FUEL TRANSFER. USCG ON SCENE."

All Materials:
Site ID: 307978

AMERICAN UNITED WOOD INC (Continued) **S102142158**

Operable Unit ID:	966892
Operable Unit:	01
Material ID:	414033
Material Code:	0008
Material Name:	diesel
Case No.:	Not reported
Material FA:	Petroleum
Quantity:	.00
Units:	G
Recovered:	.00
Oxygenate:	Not reported

Name:	FIRST MARINE SHIPYARD
Address:	2945 RICHMOND TERRACE
City,State,Zip:	STATEN ISLAND, NY
Spill Number/Closed Date:	9303279 / 1993-06-11
Facility ID:	9303279
Facility Type:	ER
DER Facility ID:	248728
Site ID:	307979
DEC Region:	2
Spill Cause:	Deliberate
Spill Class:	A1
SWIS:	4301
Spill Date:	1993-06-10
Investigator:	KSTANG
Referred To:	Not reported
Reported to Dept:	1993-06-11
CID:	Not reported
Water Affected:	Not reported
Spill Source:	Vessel
Spill Notifier:	Federal Government
Cleanup Ceased:	1993-06-11
Cleanup Meets Std:	True
Last Inspection:	Not reported
Recommended Penalty:	False
UST Trust:	False
Remediation Phase:	0
Date Entered In Computer:	1993-06-15
Spill Record Last Update:	2003-09-02
Spiller Name:	Not reported
Spiller Company:	FIRST MARINE SHIPYARD
Spiller Address:	2945 RICHMOND TERRACE
Spiller Company:	001
Contact Name:	Not reported
DEC Memo:	"Prior to Sept, 2004 data translation this spill Lead_DEC Field was TANG This spill site cleanup has been consolidated under Spill No. 8911253. Summary Abatement Order was issued by DEC to shut down Standard Tank Cleaning, Bayonne, N.J. and its related operations at First Marine Shipyard. "
Remarks:	"SPRAY PAINTING VESSELS - PAINT GOT INTO WATER - MR MOHAMED OF MAYSHIP REPAIR SAID THAT THERE IS NO PAINT IN THE WATER - USCG INVESTIGATION - NO FURTHER ACTION REF."

All Materials:

Site ID:	307979
Operable Unit ID:	985197

AMERICAN UNITED WOOD INC (Continued) **S102142158**

Operable Unit:	01
Material ID:	561710
Material Code:	0022
Material Name:	waste oil/used oil
Case No.:	Not reported
Material FA:	Petroleum
Quantity:	.00
Units:	G
Recovered:	.00
Oxygenate:	Not reported

Name:	FIRST MARINE SHIPYARD
Address:	2945 RICHMOND TERRACE
City,State,Zip:	STATEN ISLAND, NY
Spill Number/Closed Date:	9304481 / 1993-07-12
Facility ID:	9304481
Facility Type:	ER
DER Facility ID:	248728
Site ID:	307980
DEC Region:	2
Spill Cause:	Deliberate
Spill Class:	A1
SWIS:	4301
Spill Date:	1993-07-09
Investigator:	CAMMISA
Referred To:	Not reported
Reported to Dept:	1993-07-09
CID:	Not reported
Water Affected:	Not reported
Spill Source:	Non Major Facility > 1,100 gal
Spill Notifier:	Federal Government
Cleanup Ceased:	1993-07-12
Cleanup Meets Std:	True
Last Inspection:	Not reported
Recommended Penalty:	False
UST Trust:	False
Remediation Phase:	0
Date Entered In Computer:	1993-07-13
Spill Record Last Update:	2003-09-02
Spiller Name:	Not reported
Spiller Company:	FIRST MARINE SHIPYARD
Spiller Address:	2945 RICHMOND TERRACE
Spiller Company:	001
Contact Name:	Not reported
DEC Memo:	""
Remarks:	"OIL GREASED / WATER MISTURE COMING OUT FROM OUTFALL - NO CLEAN UP ACTION / HAS BEEN TAKEN USCG INVESTIGATE FAXED TO DEP - PIER 3."

All Materials:

Site ID:	307980
Operable Unit ID:	982859
Operable Unit:	01
Material ID:	567328
Material Code:	0022
Material Name:	waste oil/used oil
Case No.:	Not reported
Material FA:	Petroleum

AMERICAN UNITED WOOD INC (Continued) **S102142158**

Quantity:	.00
Units:	G
Recovered:	.00
Oxygenate:	Not reported

Name:	FIRST MARINE SHIPYARD
Address:	2945 RICHMOND TERRACE
City,State,Zip:	STATEN ISLAND, NY
Spill Number/Closed Date:	9313985 / 1994-02-28
Facility ID:	9313985
Facility Type:	ER
DER Facility ID:	248728
Site ID:	307981
DEC Region:	2
Spill Cause:	Equipment Failure
Spill Class:	A1
SWIS:	4301
Spill Date:	1994-02-28
Investigator:	CAMMISA
Referred To:	Not reported
Reported to Dept:	1994-02-28
CID:	Not reported
Water Affected:	KILL VAN KULL
Spill Source:	Major Facility (MOSF) > 400,000 gal
Spill Notifier:	Federal Government
Cleanup Ceased:	1994-02-28
Cleanup Meets Std:	True
Last Inspection:	Not reported
Recommended Penalty:	False
UST Trust:	False
Remediation Phase:	0
Date Entered In Computer:	1994-03-01
Spill Record Last Update:	2003-09-02
Spiller Name:	Not reported
Spiller Company:	FIRST MARINE SHIPYARD
Spiller Address:	2945 RICHMOND TERRACE
Spiller Company:	001
Contact Name:	Not reported
DEC Memo:	""
Remarks:	"WASHED UP OF HIS FACILITY USCG WILL BE HEADED AT THERE - 5 GAL OF UNKNOWN OIL WASHED UP AT SITE - UNKN-UP SOURCE & CAUSE."

All Materials:

Site ID:	307981
Operable Unit ID:	992396
Operable Unit:	01
Material ID:	389333
Material Code:	0066A
Material Name:	unknown petroleum
Case No.:	Not reported
Material FA:	Petroleum
Quantity:	.00
Units:	G
Recovered:	.00
Oxygenate:	Not reported

AMERICAN UNITED WOOD INC (Continued) **S102142158**

Name:	FIRST MARINE SHIPYARD
Address:	2945 RICHMOND TERRACE
City,State,Zip:	STATEN ISLAND, NY
Spill Number/Closed Date:	9600333 / 1997-12-31
Facility ID:	9600333
Facility Type:	ER
DER Facility ID:	248728
Site ID:	307983
DEC Region:	2
Spill Cause:	Equipment Failure
Spill Class:	A1
SWIS:	4301
Spill Date:	1996-04-05
Investigator:	MMMULQUE
Referred To:	Not reported
Reported to Dept:	1996-04-08
CID:	275
Water Affected:	Not reported
Spill Source:	Non Major Facility > 1,100 gal
Spill Notifier:	DEC
Cleanup Ceased:	Not reported
Cleanup Meets Std:	False
Last Inspection:	Not reported
Recommended Penalty:	False
UST Trust:	False
Remediation Phase:	0
Date Entered In Computer:	1996-04-08
Spill Record Last Update:	2003-09-02
Spiller Name:	Not reported
Spiller Company:	FIRST MARINE SHIPYARD
Spiller Address:	2945 RICHMOND TERRACE
Spiller Company:	001
Contact Name:	Not reported
DEC Memo:	"Prior to Sept, 2004 data translation this spill Lead_DEC Field was MULQUEEN DEC INSPECTED AND FOUND OIL STAINS, ETC. FROM POOR HOUSEKEEPING. CLEANUP TO BE SUPERVISED BY USCG. This spill site cleanup has been consolidated under Spill No. 8911253. Summary Abatement Order was issued by DEC to shut down Standard Tank Cleaning, Bayonne, N.J. and its related operations at First Marine Shipyard. "
Remarks:	"Tank cleaning facility, coast guard did inspection on Friday 4/5. poetntial for spills on site to enter/affect surface water. They were cited for loading autos w/gasoline & diesel & attached battery onto vessel. Oil stains & fresh oil on ground. 275 gallon tank on pier. CG requests DEC inspection"

All Materials:

Site ID:	307983
Operable Unit ID:	1028013
Operable Unit:	01
Material ID:	353732
Material Code:	0066A
Material Name:	unknown petroleum
Case No.:	Not reported
Material FA:	Petroleum
Quantity:	.00
Units:	G
Recovered:	.00

AMERICAN UNITED WOOD INC (Continued) **S102142158**

Oxygenate:	Not reported

Name:	CLEAN WATER OF NY
Address:	2945 RICHMOND TERRACE
City,State,Zip:	STATEN ISLAND, NY
Spill Number/Closed Date:	0910462 / 2010-01-06
Facility ID:	0910462
Facility Type:	ER
DER Facility ID:	372123
Site ID:	423222
DEC Region:	2
Spill Cause:	Equipment Failure
Spill Class:	Not reported
SWIS:	4301
Spill Date:	2009-12-23
Investigator:	hrpatel
Referred To:	Not reported
Reported to Dept:	2009-12-23
CID:	Not reported
Water Affected:	KILL VAN KULL
Spill Source:	Vessel
Spill Notifier:	Other
Cleanup Ceased:	Not reported
Cleanup Meets Std:	False
Last Inspection:	Not reported
Recommended Penalty:	False
UST Trust:	False
Remediation Phase:	0
Date Entered In Computer:	2009-12-23
Spill Record Last Update:	2010-01-06
Spiller Name:	ROBERT SALERNO
Spiller Company:	CLEAN WATER OF NY
Spiller Address:	UNION AVE
Spiller Company:	999
Contact Name:	ROBERT SALERNO
DEC Memo:	"12/23/09-HRAHMED-Spoke to Robert of Clean Water. As per him, they were cleaning up a vessel. One of the gasket was loose and let oil go in the water. Approx 30 gal #2 fuel oil spill in water. They put sweeps and absorbent pads. Coast Guard responded. Spoke to Weitkamp of USCG. As per her it is more than 50 gal. Coast Guard asked Clean Water to deploy hard boom to contain. Miller is responding to the site for cleanup and Clean Water is arranging hard boom. Responsible party: ROBERT SALERNO CLEAN WATERS OF NY Phone: (718) 981-4600 Coast Guard on Spot: Weitkamp 917 597 6423 or 347 582 8257 12/24/09-Hiralkumar Patel. visited site at 4:45 PM on 12/23/09. met Bob Salerno from Clean Waters of NY. Bob mentioned that they were cleaning up 80,000 barrel barge and oil tank had 12 compartments. they used water to wash compartments and were removing oil/oil sludge/water using vaccum truck. while cleaning up last compartment, oil started leaking, into water, from a borken coupling on a 3 inch transfer line. cleanup started around 9 AM on 12/23/09. barge was located at 2945 Richmond Terrace. spilled oil travelled about 200 yards in water and naturally collected in corner along barge at 2877 Richmond Terrace (Sterling Equipment Inc., 718-273-6512). met John Namako from Coast Guard at the site. John mentioned that oil might have leaked for about 2 hours and impacted two areas: first where it

AMERICAN UNITED WOOD INC (Continued) **S102142158**

started at 2945 Richmond Terrance and second spot was along barge at 2877 Richmond Terrace. John checked other areas and no oil found other than these two locations. Coast Guard is estimating lost of about 600 gal. Miller Environmental was doing cleanup using vaccum truck/sweep. cleanup was mostly done at the source site at the time of site visit. Miller deployed set of hard boom and sweep. visited site again this morning at 8:30 AM. met Mark Hansen from Clean Waters. inspected both areas. observed only sheen on water. also observed some snow area on land impacted due to foot traffic. asked Mark to remove impacted snow/soil/stones from both sites. Coast Guard asked to keep layer of sweep along bulkhead to capture any oil come out from area under the bulkhead. John Namako Coast Guard PH. (347) 582-8257 Clean Waters of NY, Inc. **responsible party** 3249 Richmond Terrace Staten Island, NY contact: Robert Salerno Ph. (718) 981-4600 (O) (917) 731-7308 (C) Mark Hansen Clean Waters of NY PH. (917) 560-7678 (C) will visit site again in morning on 12/28/09 to confirm cleanup of impacted soil/snow. 12/28/09-Hiralkumar Patel. 8:30 AM:- visited site. inspected both source and impacted areas. impacted material removed from both areas. no sheen found on water at impacted site 2877 Richmond Terrace. found some non-recoverable sheen around barge at source site. need to visit site again after a week and may require additional investigation, if more sheen observed. 01/06/10-Hiralkumar Patel. 8:15 AM:- visited site. no sheen observed on water. case closed."

Remarks: "fuel lost during vessel fill up; contained. Clean up in progress."

All Materials:

Site ID:	423222
Operable Unit ID:	1179034
Operable Unit:	01
Material ID:	2172583
Material Code:	0001A
Material Name:	#2 fuel oil
Case No.:	Not reported
Material FA:	Petroleum
Quantity:	30.00
Units:	G
Recovered:	Not reported
Oxygenate:	Not reported

Site ID:	423222
Operable Unit ID:	1179034
Operable Unit:	01
Material ID:	2172575
Material Code:	0001A
Material Name:	#2 fuel oil
Case No.:	Not reported
Material FA:	Petroleum
Quantity:	30.00
Units:	G
Recovered:	Not reported
Oxygenate:	Not reported

Click this hyperlink while viewing on your computer to access additional NY SPILL: detail in the EDR Site Report.

704
North
1/4-1/2
0.268 mi.
1417 ft.

EXPERT RECYCLING SERVICE; LLC
3015 RICHMOND TERRACE
STATEN ISLAND, NY 10313

NY SWRCY **S108294071**
N/A

Actual:
6 ft.

Focus Map:
6

SWRCY:

Name:	EXPERT RECYCLING SERVICE; LLC
Address:	3015 RICHMOND TERRACE
City,State,Zip:	STATEN ISLAND, NY 10313
Region:	2
Facility Address 2:	Not reported
Phone Number:	7189832761
Owner Type:	Private
Owner Name:	Bria Quarant
Owner Address:	P.O. Box 131647
Owner Address 2:	Not reported
Owner City,St,Zip:	Saten Island, NY 10313
Owner Email:	Not reported
Owner Phone:	7189832761
Contact Name:	Not reported
Contact Address:	Not reported
Contact Address 2:	Not reported
Contact City,St,Zip:	Not reported
Contact Email:	Not reported
Contact Phone:	Not reported
Activity Desc:	RHRF - registration
Activity Number:	[43M54]
Active:	No
East Coordinate:	Not reported
North Coordinate:	Not reported
Accuracy Code:	Not reported
Regulatory Status:	Registration
Permit #:	43M54
Auth. Date:	Not reported
Expiration Date:	Not reported
Waste Types:	Plastics;Paper/Cardboard
Operator Name:	Not reported
Operator Type:	Not reported
Last Date:	Not reported

EI705
WSW
1/4-1/2
0.282 mi.
1487 ft.

UNDERGROUND - TTF
157 DANIEL LOW TERRACE
STATEN ISLAND, NY

Site 1 of 2 in cluster EI

NY LTANKS **S116555806**
N/A

Actual:
98 ft.

Focus Map:
9

LTANKS:

Name:	UNDERGROUND - TTF
Address:	157 DANIEL LOW TERRACE
City,State,Zip:	STATEN ISLAND, NY
Spill Number/Closed Date:	1401301 / 2017-07-12
Facility ID:	1401301
Site ID:	494577
Spill Date:	2014-05-07
Spill Cause:	Tank Test Failure
Spill Source:	Private Dwelling
Spill Class:	C4
Cleanup Ceased:	Not reported
SWIS:	3101

UNDERGROUND - TTF (Continued) **S116555806**

Investigator:	TJDEMEO
Referred To:	Not reported
Reported to Dept:	2014-05-07
CID:	Not reported
Water Affected:	Not reported
Spill Notifier:	Other
Last Inspection:	Not reported
Recommended Penalty:	False
Meets Standard:	False
UST Involvement:	False
Remediation Phase:	0
Date Entered In Computer:	2014-05-07
Spill Record Last Update:	2017-07-12
Spiller Name:	JP PESNAKIS
Spiller Company:	UNKNOWN
Spiller Address:	157 DANIELLOW TERRACE
Spiller County:	999
Spiller Contact:	JP PESNAKIS
Spiller Phone:	(718) 447-2340
Spiller Extention:	Not reported
DEC Region:	2
DER Facility ID:	449500
DEC Memo:	"repairs and retest scheduled next week. results to be sent to DEC DEMeo 7/11/17 TJD Teleconference with Mark Salamack at Mercury Pump and Tank. Requesting documentation for closure. Original notifier, Petroleum Tank Cleaners, is no longer in business. Mark will search records and provide available documentation. 7/12/17 TJD Multiple phone calls and a records review reveal that there were duplicate spill reported at this location. All required remedial action was managed under Spill #1503780. Cross-reference has been added to duplicate spill. No further action is required. Spill closed. "
Remarks:	"clean up pending -"

All Materials:

Site ID:	494577
Operable Unit ID:	1244093
Operable Unit:	01
Material ID:	2244850
Material Code:	0001A
Material Name:	#2 fuel oil
Case No.:	Not reported
Material FA:	Petroleum
Quantity:	Not reported
Units:	Not reported
Recovered:	Not reported
Oxygenate:	Not reported

EI706 **157 DANIEL LOW TERRACE - TTF** **NY LTANKS** **S104619559**
WSW **157 DANIEL LOW TERRACE** **N/A**
1/4-1/2 **STATEN ISLAND, NY**
0.282 mi.
1487 ft. **Site 2 of 2 in cluster EI**

Actual:
98 ft.

Focus Map:
9

LTANKS:

Name:	157 DANIEL LOW TERRACE - TTF
Address:	157 DANIEL LOW TERRACE
City,State,Zip:	STATEN ISLAND, NY

157 DANIEL LOW TERRACE - TTF (Continued) **S104619559**

Spill Number/Closed Date:	9803245 / 2014-11-28
Facility ID:	9803245
Site ID:	265188
Spill Date:	1998-06-12
Spill Cause:	Tank Test Failure
Spill Source:	Commercial/Industrial
Spill Class:	C3
Cleanup Ceased:	Not reported
SWIS:	4301
Investigator:	TJDEMEO
Referred To:	Not reported
Reported to Dept:	1998-06-12
CID:	252
Water Affected:	Not reported
Spill Notifier:	Tank Tester
Last Inspection:	Not reported
Recommended Penalty:	False
Meets Standard:	False
UST Involvement:	False
Remediation Phase:	0
Date Entered In Computer:	1998-06-12
Spill Record Last Update:	2014-11-28
Spiller Name:	MR WAYLAND
Spiller Company:	Not reported
Spiller Address:	157 DANIEL LOW TERRACE
Spiller County:	999
Spiller Contact:	MR WAYLAND
Spiller Phone:	(718) 967-3668
Spiller Extention:	Not reported
DEC Region:	2
DER Facility ID:	216086
DEC Memo:	"Prior to Sept, 2004 data translation this spill Lead_DEC Field was MULQUEEN 06/16/06: This spill is transferred from Mike Mulqueen to Mr. Koon Tang. 9/22/10 Transferred to b. falvey. 8/17/12 Spill re-assigned to T. Demeo as per RSE. bf 10/10/14-Hiralkumar Patel. reviewed available information for DEC DeMeo. alternate address: none PBS #: 2-245135. as per PBS record, the site has one (1) 2,000 gal #2 oil UST, in-service, installed in Apr. 1920. PBS registration expired on 07/07/2012. other spill # 9110989 was reported on 01/23/1992 due to 10 gal #2 oil spill. case closed. the subject spill was reported on 06/12/1998. as per PBS application dated 09/20/2002, the tank system was tested tight on 09/14/1999. Island Investing Part **property owner as per property tax bill** 301 Hillside Terrace Staten Island, NY 10308-3410 11/28/14 TJD File review. Based upon available documentation no DEC follow-up actions were taken following initial spill report. The tank owner stated on PBS renewal application that the tank system passed a tightness test on 9/19/99. No further documentation available. Business records are required to be maintained for a period of 7 years. Spill file is administratively closed as report is more than 15 years old."
Remarks:	"WILL RECOMMED TO OWNER TO DO A TANK ONLY TEST TO DETERMINE IF IT IS THE TANK OR LINES WHICH HAVE CAUSED THE PROBLEM."

All TTF:

Facility ID:	9803245
Spill Number:	9803245
Spill Tank Test:	1545985
Site ID:	265188

157 DANIEL LOW TERRACE - TTF (Continued) **S104619559**

Tank Number:	1
Tank Size:	2000
Material:	0001
EPA UST:	Not reported
UST:	Not reported
Cause:	Not reported
Source:	Not reported
Test Method:	03
Test Method 2:	Horner EZ Check I or II
Leak Rate:	.00
Gross Fail:	Not reported
Modified By:	Spills
Last Modified Date:	Not reported

All Materials:

Site ID:	265188
Operable Unit ID:	1061206
Operable Unit:	01
Material ID:	321559
Material Code:	0001A
Material Name:	#2 fuel oil
Case No.:	Not reported
Material FA:	Petroleum
Quantity:	.00
Units:	G
Recovered:	.00
Oxygenate:	Not reported

---

707 **BARD HOUSE INC.** **NY LTANKS** **U001836060**
SE **142 BARD AVENUE** **NY UST** **N/A**
1/4-1/2 **STATEN ISLAND, NY 10310**
0.288 mi.
1522 ft.

Actual:
20 ft.

Focus Map:
7

LTANKS:

Name:	142 BARD AVE
Address:	142 BARD AVE
City,State,Zip:	STATEN ISLAND, NY
Spill Number/Closed Date:	0407121 / 2005-01-27
Facility ID:	0407121
Site ID:	157177
Spill Date:	2004-09-27
Spill Cause:	Tank Test Failure
Spill Source:	Private Dwelling
Spill Class:	D4
Cleanup Ceased:	Not reported
SWIS:	4301
Investigator:	TJDEMEO
Referred To:	Not reported
Reported to Dept:	2004-09-27
CID:	407
Water Affected:	Not reported
Spill Notifier:	Tank Tester
Last Inspection:	Not reported
Recommended Penalty:	False
Meets Standard:	False

BARD HOUSE INC. (Continued) **U001836060**

UST Involvement:	False
Remediation Phase:	0
Date Entered In Computer:	2004-09-27
Spill Record Last Update:	2005-01-27
Spiller Name:	Not reported
Spiller Company:	Not reported
Spiller Address:	Not reported
Spiller County:	001
Spiller Contact:	CAMILE MROTTO
Spiller Phone:	(718) 273-4600
Spiller Extention:	Not reported
DEC Region:	2
DER Facility ID:	132929
DEC Memo:	"Prior to Sept, 2004 data translation this spill Lead_DEC Field was DEMEO sent TTF ltr 1/27/05 TJD Closure report submitted by Protest. Tank Test Failure due to a dry leak. Endpoint samples of all analytes (8021/8270) below TAGM. No further action required. Spill closed."
Remarks:	""

All TTF:

Facility ID:	0407121
Spill Number:	0407121
Spill Tank Test:	1529706
Site ID:	157177
Tank Number:	1
Tank Size:	10000
Material:	Not reported
EPA UST:	Not reported
UST:	Not reported
Cause:	Not reported
Source:	Not reported
Test Method:	03
Test Method 2:	Horner EZ Check I or II
Leak Rate:	.00
Gross Fail:	Not reported
Modified By:	Spills
Last Modified Date:	Not reported

UST:

Name:	BARD HOUSE INC.
Address:	142 BARD AVENUE
City,State,Zip:	STATEN ISLAND, NY 10310
Id/Status:	2-236888 / Active
Program Type:	PBS
Region:	STATE
DEC Region:	2
Expiration Date:	07/20/2022
UTM X:	575422.06102
UTM Y:	4499289.62661
Site Type:	Apartment Building/Office Building

Affiliation Records:

Site Id:	8800
Affiliation Type:	Facility Owner
Company Name:	BARD HOUSE INC. C/O 1110 SOUTH AVE
Contact Type:	ACCOUNT MANAGER
Contact Name:	LOUISE LUZZI

BARD HOUSE INC. (Continued) **U001836060**

Address1:	1110 SOUTH AVE
Address2:	Not reported
City:	STATEN ISLAND
State:	NY
Zip Code:	10310
Country Code:	001
Phone:	(347) 273-1349
EMail:	Not reported
Fax Number:	Not reported
Modified By:	DMPOKRZY
Date Last Modified:	2016-06-01

Site Id:	8800
Affiliation Type:	Mail Contact
Company Name:	BARD HOUSE C/O CARRIAGE HOUSE MANAGEMENT
Contact Type:	Not reported
Contact Name:	LOUISE LUZZI
Address1:	1110 SOUTH AVE
Address2:	ROOM 67
City:	STATEN ISLAND
State:	NY
Zip Code:	10314
Country Code:	001
Phone:	(347) 273-1349
EMail:	INFO@CARRIAGEINVEST.COM
Fax Number:	Not reported
Modified By:	DMPOKRZY
Date Last Modified:	2016-06-15

Site Id:	8800
Affiliation Type:	Facility Operator
Company Name:	BARD HOUSE INC.
Contact Type:	Not reported
Contact Name:	LUBE PASKOSKI
Address1:	Not reported
Address2:	Not reported
City:	Not reported
State:	NN
Zip Code:	Not reported
Country Code:	001
Phone:	(718) 442-6652
EMail:	Not reported
Fax Number:	Not reported
Modified By:	DMPOKRZY
Date Last Modified:	2016-06-01

Site Id:	8800
Affiliation Type:	Emergency Contact
Company Name:	BARD HOUSE INC. C/O 1110 SOUTH AVE
Contact Type:	Not reported
Contact Name:	LOUISE LUZZI
Address1:	Not reported
Address2:	Not reported
City:	Not reported
State:	NN
Zip Code:	Not reported
Country Code:	999

BARD HOUSE INC. (Continued) **U001836060**

Phone: (347) 273-1349
EMail: Not reported
Fax Number: Not reported
Modified By: DMPOKRZY
Date Last Modified: 2016-06-01

Tank Info:

Tank Number: 001
Tank ID: 17208
Tank Status: In Service
Material Name: In Service
Capacity Gallons: 10000
Install Date: 11/01/1984
Date Tank Closed: Not reported
Registered: True
Tank Location: Underground
Tank Type: Steel/carbon steel
Material Code: 0001
Common Name of Substance: #2 Fuel Oil (On-Site Consumption)

Tightness Test Method: 21
Date Test: 08/22/2017
Next Test Date: 08/22/2018
Pipe Model: Not reported
Modified By: TLYE
Last Modified: 08/24/2017

Equipment Records:

E00 - Piping Secondary Containment - None
H00 - Tank Leak Detection - None
L09 - Piping Leak Detection - Exempt Suction Piping
B00 - Tank External Protection - None
C00 - Pipe Location - No Piping
F00 - Pipe External Protection - None
A00 - Tank Internal Protection - None
D01 - Pipe Type - Steel/Carbon Steel/Iron
K00 - Spill Prevention - None
I04 - Overfill - Product Level Gauge (A/G)
G00 - Tank Secondary Containment - None
J02 - Dispenser - Suction Dispenser

708
SSW
1/4-1/2
0.291 mi.
1534 ft.

CON EDISON
44 VICTORY BLVD
STATEN ISLAND, NY

NY LTANKS **S102234622**
NY Spills **N/A**

Actual:
43 ft.

Focus Map:
9

LTANKS:

Name: CON EDISON
Address: 44 VICTORY BLVD
City,State,Zip: STATEN ISLAND, NY
Spill Number/Closed Date: 9601879 / 1996-05-09
Facility ID: 9601879
Site ID: 161391
Spill Date: 1996-05-07
Spill Cause: Tank Overfill
Spill Source: Commercial/Industrial

CON EDISON (Continued) **S102234622**

Spill Class:	C4
Cleanup Ceased:	Not reported
SWIS:	4301
Investigator:	KATZ
Referred To:	Not reported
Reported to Dept:	1996-05-07
CID:	252
Water Affected:	Not reported
Spill Notifier:	Responsible Party
Last Inspection:	Not reported
Recommended Penalty:	False
Meets Standard:	False
UST Involvement:	False
Remediation Phase:	0
Date Entered In Computer:	1996-05-07
Spill Record Last Update:	1996-05-24
Spiller Name:	LISA PRIMEGGIA
Spiller Company:	CON EDISON
Spiller Address:	4 IRVING PLACE
Spiller County:	001
Spiller Contact:	LISA PRIMEGGIA
Spiller Phone:	(212) 580-6763
Spiller Extention:	Not reported
DEC Region:	2
DER Facility ID:	136268
DEC Memo:	""
Remarks:	"while filling one of their trucks with diesel fuel tank was overfilled causing spill onto black top-has been cleaned up "

All Materials:

Site ID:	161391
Operable Unit ID:	1029501
Operable Unit:	01
Material ID:	351677
Material Code:	0008
Material Name:	diesel
Case No.:	Not reported
Material FA:	Petroleum
Quantity:	8.00
Units:	G
Recovered:	8.00
Oxygenate:	Not reported

SPILLS:

Name:	FRESHKILL SUB-STATION
Address:	44 VICTORY BLVD
City,State,Zip:	STATEN ISLAND, NY
Spill Number/Closed Date:	0203403 / 2005-12-20
Facility ID:	0203403
Facility Type:	ER
DER Facility ID:	136268
Site ID:	161389
DEC Region:	2
Spill Cause:	Equipment Failure
Spill Class:	C3
SWIS:	4301

CON EDISON (Continued) **S102234622**

Spill Date:	2002-07-01
Investigator:	JHOCONNE
Referred To:	Not reported
Reported to Dept:	2002-07-01
CID:	205
Water Affected:	Not reported
Spill Source:	Commercial/Industrial
Spill Notifier:	Responsible Party
Cleanup Ceased:	Not reported
Cleanup Meets Std:	False
Last Inspection:	Not reported
Recommended Penalty:	False
UST Trust:	False
Remediation Phase:	0
Date Entered In Computer:	2002-07-01
Spill Record Last Update:	2005-12-20
Spiller Name:	CALLER
Spiller Company:	CON ED
Spiller Address:	4 IRVING PLACE
Spiller Company:	001
Contact Name:	CALLER
DEC Memo:	"Prior to Sept, 2004 data translation this spill Lead_DEC Field was O'CONNELL e2mis no. 143-672: SSO Ed Fry reports 4 ounces of transformer oil spilled from transformer # 22 East at Fresh Kills S/S. The leak is located between the selector compartment and the main body. Leak is on blue stone. Leak is immeasurable and marriage roll was installed under leak to contain and absorb it. SSO Ed Fry reports lab sequence # 02-04470-001 main body, 02-04470-002 selector compartment, 02-04470-003 contactor compartment, all less than 1 ppm dated 5/19/02. Cleanup will be handled by maintenance as less than 50 ppm. 9/27/02 13:47 LSN # 02-04470-001 As per written confirmation from J. Cona # 52581, the cleanup supervisor, on 7/01/02 from 8:15 to 9:00 removed all visible traces of oil and used absorbents to remove all residual fluids. Oil pads and simple green were used to wipe up the area. Maximo # 166893 was issued to capture the repair. UPDATE 5/2/05 Supervisor H. Lauro states on TR#22 belly band was replaced by SSO-M. Leak was coming from the belly band. W.O. 304615 & 308457 indicates that work was done. Pete Sudol and myself inspected TR#22E and no leaks on TR at this time. Mechanics J Kournidakis #166893, Brendon Kane 00358 and C. Koehler # 83984 worked on TR#22 E according to Maximo all work was completed 3/30/05. Incident submitted for closure."
Remarks:	"4oz. spill to blue stone. con ed # 143672. cleanup is pending."

All Materials:

Site ID:	161389
Operable Unit ID:	854245
Operable Unit:	01
Material ID:	521229
Material Code:	0020A
Material Name:	transformer oil
Case No.:	Not reported
Material FA:	Petroleum
Quantity:	1.00
Units:	G
Recovered:	.00
Oxygenate:	Not reported

CON EDISON (Continued) **S102234622**

Name:	FRESHKILLS SUBSTATION
Address:	44 VICTORY BLVD
City,State,Zip:	STATEN ISLAND, NY
Spill Number/Closed Date:	0211915 / 2005-05-23
Facility ID:	0211915
Facility Type:	ER
DER Facility ID:	136268
Site ID:	161390
DEC Region:	2
Spill Cause:	Equipment Failure
Spill Class:	C3
SWIS:	4301
Spill Date:	2003-03-03
Investigator:	JHOCONNE
Referred To:	Not reported
Reported to Dept:	2003-03-03
CID:	204
Water Affected:	Not reported
Spill Source:	Commercial/Industrial
Spill Notifier:	Responsible Party
Cleanup Ceased:	Not reported
Cleanup Meets Std:	False
Last Inspection:	Not reported
Recommended Penalty:	False
UST Trust:	False
Remediation Phase:	0
Date Entered In Computer:	2003-03-03
Spill Record Last Update:	2005-05-23
Spiller Name:	ANDREW MORRIS
Spiller Company:	FRESHKILLS SUBSTATION
Spiller Address:	44 VICTORY BLVD
Spiller Company:	001
Contact Name:	ANDREW MORRIS
DEC Memo:	"Prior to Sept, 2004 data translation this spill Lead_DEC Field was FOLEY Con Ed e2mis #147372: Phillip Hogan of SSO reports 1/2 gal of dielectric fluid spilled from Circuit Breaker 23S while performing maintenance. Fluid leaked onto blue stone at Fresh Kills S/S 33KV. No sewers or waterways affected, no smoke or fire. Leak is stopped. Cleanup pending. 3/7/03 13:00 As per. H. Lauro, #49657, the cleanup supervisor, on 3/3/03 from 16:05-16:40 had Monasseri # 81886 and Mee # 20130 remove/ recover all liquid and solid waste. The crew removed all visible traces of oil and excavated all contaminated soil/bluestone. The generated waste was placed in a 15 gallon drum. Maximo # 0000198981 was issued to capture all repair work done to repair the source of the leak. UPDATE 5/27/04 09:17 H. Lauro states that all clean has been performed by mechanic Mee #20130 all visable traces of oil have been removed. Repairs to CB#23S have been completed. P. Sudol and myself inspected area and area is clean. Leak closed."
Remarks:	"DEFECTIVE BREAKER"

All Materials:

Site ID:	161390
Operable Unit ID:	865370
Operable Unit:	01
Material ID:	511696
Material Code:	0541A
Material Name:	dielectric fluid

CON EDISON (Continued) **S102234622**

Case No.:	Not reported
Material FA:	Petroleum
Quantity:	1.00
Units:	G
Recovered:	.00
Oxygenate:	Not reported

---

709 West 1/4-1/2 0.303 mi. 1602 ft. **A&A LANDFILL** **NY HSWDS** **S108146874**
HOLLAND AVENUE **N/A**
ARLINGTON (STATEN I), NY 10310

Actual: 22 ft.

Focus Map: 5

HSWDS:

Facility ID:	Not reported
Region:	2
Facility Status:	Unknown
Owner Type:	Puplic
Owner:	Kenneth I. Wilpon
Owner Address:	1101 Victory Blvd.
Owner Phone:	Unknown
Operator Type:	Puplic
Operator:	A&A Land Development
Operator:	A&A Land Development
Operator Phone:	Unknown
EPA ID:	None
Registry:	D
Registry Site ID:	243011
RCRA Permitted:	No
Site Code:	Industrial Landfill
Owner City State:	Staten Island, NY 10310
Operator City State:	Not reported
Quadrange:	Elizabeth NJ,NY
Latitude:	40 37 56 N
Longitude:	74 10 26 W
Acres:	106.00
Operator Date:	00/05/88
Close Date:	00/09/88
Completed:	Phase 2
Active:	No
PCB's Disposed:	Yes
Pesticides Disposed:	No
Metals Disposed:	Yes
Asbestos Disposed:	Yes
Volatile Organic Compounds Disposed:	Yes
Semi Volatile Organic Compounds Disposed:	Yes
Analytical Info Exists for Air:	Not reported
Analytical Info Exists for Ground:	Groundwater
Analytical Info Exists for Surface:	Surface Water
Analytical Info Exists for Sediments:	Sediment
Analytical Info Exists for Surface:	Surface Soil
Analytical Info Exists for Substance:	Not reported
Analytical Info Exists for Waste:	Waste
Analytical Info Exists for Leachate:	Leachate
Analytical Info Exists for EP Toxicity:	EPTox
Analytical Info Exists for TCLP:	Not reported
Threat to Environment/Public Health:	Environmental/Public

A&A LANDFILL (Continued) **S108146874**

Surface Water Contamination:	Yes
Surface Water Body Class:	Class C
Groundwater Contamination:	Yes
Groundwater Classification:	Principal
Drinking Water Contamination:	No
Drinking Water Supply is Active:	Unknown
Any Known Fish or Wildlife:	No
Hazardous Exposure:	No
Site Has Controlled Acess:	No
Ambient Air Contamination:	Unknown
Direct Contact:	Unknown
EPA Hazardous Ranking System Score:	Unknown
Inventory:	F
Nefrap:	Not reported
Mailing:	Not reported
Tax Map No:	Not reported
Qualify:	0
Next Action:	Not reported
Agencies:	Not reported
Air:	Not reported
Building:	Not reported
Site Desc:	Not reported
Drink:	Not reported
Eptox:	Not reported
Fish:	Not reported
Ground:	Not reported
Ground Desc:	Not reported
Hazardous Threat:	Not reported
Haz Threat Desc:	Not reported
Leachate:	Not reported
Preparer:	Not reported
Sediment:	Not reported
Soil:	Not reported
Surface:	Not reported
Status:	Not reported
Surface Soil:	Not reported
Surface:	Not reported
TCLP:	Not reported
Waste:	Not reported

EJ710 **NJ SHWS** **S118699873**
NNW **2 COMMERCE ST** **N/A**
1/4-1/2 **BAYONNE CITY, NJ 07002**
0.305 mi.
1609 ft. **Site 1 of 3 in cluster EJ**

Actual:
1 ft.

Focus Map:
8

SHWS:

Name:	IMTT BAYONNE CHEMICAL SOUTH
Address:	2 COMMERCE ST
City,State,Zip:	BAYONNE CITY, NJ
Site ID:	37671
Status:	Active
Home Owner:	No
PI Number:	191482

Detail As Of April 2012:

X Coord Site:	Not reported
X Coord PI:	Not reported

(Continued) **S118699873**

Y Coord Site: Not reported
Y Coord PI: Not reported

---

711 South 1/4-1/2 0.311 mi. 1642 ft.

ACE AUTO SALVAGE & SCRAP METAL
95 RECTOR STREET
STATEN ISLAND, NY 10310

NY SWF/LF **S108145630**
NY CBS **N/A**
NY SPDES

Actual: 15 ft.

Focus Map: 7

SWF/LF:

Name:	ACE AUTO WORLD INC
Address:	95 RECTOR STREET
City,State,Zip:	STATEN ISLAND, NY 10310
Flag:	ACTIVE
Region Code:	2
Phone Number:	7182734100
Owner Name:	Ace Auto World Inc
Owner Type:	Private
Owner Address:	95 Rector Street
Owner Addr2:	Not reported
Owner City,St,Zip:	Staten Island, NY 10310
Owner Email:	Not reported
Owner Phone:	7182734100
Contact Name:	Kevin Cioffi
Contact Address:	95 Rector Street
Contact Addr2:	Not reported
Contact City,St,Zip:	Staten Island, NY 12310
Contact Email:	Not reported
Contact Phone:	7182734100
Activity Desc:	Vehicle Dismantling Facility
Activity Number:	[7002803]
Active:	Yes
East Coordinate:	573698
North Coordinate:	4498410
Accuracy Code:	Not reported
Regulatory Status:	Not reported
Waste Type:	Not reported
Authorization #:	Not reported
Authorization Date:	Not reported
Expiration Date:	Not reported
Operator Name:	Ace Auto World Inc
Operator Type:	Private
Laste Date:	Not reported

CBS:

Name:	ACE AUTO SALVAGE & SCRAP METAL
Address:	95 RECTOR STREET
City,State,Zip:	STATEN ISLAND, NY 10310
CBS Number:	2-000434
Program Type:	CBS
Facility Status:	Unregulated/Closed
Expiration Date:	Not reported
Dec Region:	2
UTMX:	573712.61432
UTMY:	4498437.20625

ACE AUTO SALVAGE & SCRAP METAL (Continued) **S108145630**

SPDES:

Name:	ACE AUTO WORLD INC
Address:	95 RECTOR ST
City,State,Zip:	STATEN ISLAND, NY 10310
Permit Number:	NYR00E038
State-Region:	02
Expiration Date:	09/30/2017
Current Major Minor Status:	Minor
Primary Facility SIC Code:	5015
State Water Body Name:	KILL VAN KULL
Limit Set Status Flag:	Active
Total Actual Average Flow(MGD):	Not reported
Total App Design Flow(MGD):	Not reported
UDF1:	Not reported
Lat/Long:	+40.633 / -74.128
DMR Cognizant Official:	Not reported
UDF2:	Not reported
UDF3:	Not reported
FIPS County Code:	NY085

Non-Gov Permit Affiliation Type Desc:	DMR Mailing Address
Non-Gov Permit Org Formal Name:	TABS CONSULTING GROUP INC
Non-Gov Permit Street Address:	ACE AUTO WORLD INC
Non-Gov Permit Supplemental Location:	2 52ND ST, BOX B11
Non-Gov Permit City:	BROOKLYN
Non-Gov Permit State Code:	NY
Non-Gov Permit Zip Code:	11232
Non-Gov Facility Affiliation Type Desc:	Owner
Non-Gov Facility Org Formal Name:	ACE AUTO WORLD INC
Non-Gov Facility Street Address:	ACE AUTO WORLD INC
Non-Gov Facility Supplemental Location:	95 RECTOR ST
Non-Gov Facility City:	STATEN ISLAND
Non-Gov Facility State Code:	NY
Non-Gov Facility Zip Code:	10310
State Water Body:	Not reported
Region Permit Processed:	Not reported
Dow Discharge Class Code:	Not reported
SPDES Class Description:	Not reported
Affiliation Type Description:	Not reported
Name:	Not reported
Contacts Title:	Not reported
Contacts Email:	Not reported
NOI Submission Date:	Not reported

Name:	ACE AUTO WORLD INC
Address:	95 RECTOR ST
City,State,Zip:	STATEN ISLAND, NY 10310
UDF2:	Not reported
UDF3:	Not reported
FIPS County Code:	NY085

Non-Gov Permit Affiliation Type Desc:	Permittee
Non-Gov Permit Org Formal Name:	ACE AUTO WORLD INC
Non-Gov Permit Street Address:	95 RECTOR ST
Non-Gov Permit Supplemental Location:	Not reported
Non-Gov Permit City:	STATEN ISLAND

ACE AUTO SALVAGE & SCRAP METAL (Continued) **S108145630**

Non-Gov Permit State Code:	NY
Non-Gov Permit Zip Code:	10310
Non-Gov Facility Affiliation Type Desc:	Owner
Non-Gov Facility Org Formal Name:	ACE AUTO WORLD INC
Non-Gov Facility Street Address:	ACE AUTO WORLD INC
Non-Gov Facility Supplemental Location:	95 RECTOR ST
Non-Gov Facility City:	STATEN ISLAND
Non-Gov Facility State Code:	NY
Non-Gov Facility Zip Code:	10310
State Water Body:	Not reported
Region Permit Processed:	Not reported
Dow Discharge Class Code:	Not reported
SPDES Class Description:	Not reported
Affiliation Type Description:	Not reported
Name:	Not reported
Contacts Title:	Not reported
Contacts Email:	Not reported
NOI Submission Date:	Not reported

Name:	ACE AUTO WORLD INC
Address:	95 RECTOR ST
City,State,Zip:	STATEN ISLAND, NY 10310
UDF2:	Not reported
UDF3:	Not reported
FIPS County Code:	NY085

Non-Gov Permit Affiliation Type Desc:	Not reported
Non-Gov Permit Org Formal Name:	Not reported
Non-Gov Permit Street Address:	Not reported
Non-Gov Permit Supplemental Location:	Not reported
Non-Gov Permit City:	Not reported
Non-Gov Permit State Code:	Not reported
Non-Gov Permit Zip Code:	Not reported
Non-Gov Facility Affiliation Type Desc:	Owner
Non-Gov Facility Org Formal Name:	ACE AUTO WORLD INC
Non-Gov Facility Street Address:	ACE AUTO WORLD INC
Non-Gov Facility Supplemental Location:	95 RECTOR ST
Non-Gov Facility City:	STATEN ISLAND
Non-Gov Facility State Code:	NY
Non-Gov Facility Zip Code:	10310
State Water Body:	Not reported
Region Permit Processed:	Not reported
Dow Discharge Class Code:	Not reported
SPDES Class Description:	Not reported
Affiliation Type Description:	Not reported
Name:	Not reported
Contacts Title:	Not reported
Contacts Email:	Not reported
NOI Submission Date:	Not reported

EJ712 **LAFARGE NORTH AMERICA** **NJ VCP** **S108065153**
NNW **6 COMMERCE ST** **N/A**
1/4-1/2 **BAYONNE, NJ 07002**
0.312 mi.
1648 ft. **Site 2 of 3 in cluster EJ**

Actual:
3 ft.

Focus Map:
8

VCP:

Incident Number:	92-04-10-0951-00
MOA Execution Date:	08/04/2005
Type Of Vcp File:	HISTORICAL
Pi Number:	Not reported
Case Type(Case Type):	Not reported
Case Contact: Department	Not reported
Case Contact Name:	Not reported
Case Contact: Organization	Atlantic Cement Realty LLC
Case Contact: Address: Line1	Not reported
Case Contact: Address: Line2	Not reported
Case Contact: Address: Line3	Not reported
Case Contact City,St,Zip:	Not reported

EJ713 **BLUE CIRCLE CEMENT INC** **NJ SHWS** **U000354487**
NNW **6 COMMERCE ST** **NJ UST** **N/A**
1/4-1/2 **BAYONNE CITY, NJ 07002** **NJ ENG CONTROLS**
0.312 mi. **NJ BROWNFIELDS**
1648 ft. **Site 3 of 3 in cluster EJ**

Actual:
3 ft.

Focus Map:
8

SHWS:

Name:	BLUE CIRCLE CEMENT INC
Address:	6 COMMERCE ST
City,State,Zip:	BAYONNE CITY, NJ
Site ID:	7674
Status:	Closed
Home Owner:	No
PI Number:	002820

Detail As Of April 2012:

X Coord Site:	Not reported
X Coord PI:	Not reported
Y Coord Site:	Not reported
Y Coord PI:	Not reported

UST:

Facility ID:	002820

Contact:

Owner Name:	Not Identified Not Identified
Organization:	Not Identified
Contact Type(UST Reg):	Facility Operator
Contact Address (UST Reg):	Not reported
Contact Address 2 (UST Reg):	Not reported
Conact City,St,Zip (UST Reg):	Not reported

Owner Name:	GREG KAPSKY
Organization:	BLUE CIRCLE CEMENT INC
Contact Type(UST Reg):	Tank Owner
Contact Address (UST Reg):	PO BOX 273
Contact Address 2 (UST Reg):	Not reported
Conact City,St,Zip (UST Reg):	Bayonne, NJ 07002

BLUE CIRCLE CEMENT INC (Continued) **U000354487**

Tanks:

Tank Id:	TANK-1
Tank Number:	1
Tank Status:	**Removed**
Tank Status Date:	04/10/1992
Install Date:	01/01/1968
Tank Contents:	Medium Diesel Fuel (No. 2-D)
Tank Size:	4000
Tank Compliance:	No
Overfill:	No
Compliance Monitoring?:	No
Overfill Protection:	No
Spill Containment:	No
Tank Wellhead Protection:	Not reported
Tank/Pipe Construction Type:	Tank Bare steel
Tank/Pipe Construction Type:	Pipe Bare steel
Tank/Pipe Monitor:	Pipe None
Tank/Pipe Monitor:	Tank None

NJ ENGINEERING CONTROLS:

Site ID:	7674
Pi Number:	002820
PI Name:	BLUE CIRCLE CEMENT INC
Owner Name:	Alessi, Vincent
DER Filed Date:	12/05/2008
DER Lifted Date:	Not reported
Der Deed Usage (si):	Restricted
Deed Specific Requirement:	Asphalt Cap
Deeds Parameter Desc:	Arsenic
Deeds Depth:	2.50
Comments:	The Deed Notice and engineering controls are for Block 481, lot 5.02 (upland portion). This area is a total of 2.66 acres.

Site ID:	7674
Pi Number:	002820
PI Name:	BLUE CIRCLE CEMENT INC
Owner Name:	Alessi, Vincent
DER Filed Date:	12/05/2008
DER Lifted Date:	Not reported
Der Deed Usage (si):	Restricted
Deed Specific Requirement:	Asphalt Cap
Deeds Parameter Desc:	Beryllium
Deeds Depth:	2.50
Comments:	The Deed Notice and engineering controls are for Block 481, lot 5.02 (upland portion). This area is a total of 2.66 acres.

Site ID:	7674
Pi Number:	002820
PI Name:	BLUE CIRCLE CEMENT INC
Owner Name:	Alessi, Vincent
DER Filed Date:	12/05/2008
DER Lifted Date:	Not reported
Der Deed Usage (si):	Restricted
Deed Specific Requirement:	Asphalt Cap
Deeds Parameter Desc:	Copper
Deeds Depth:	2.50

BLUE CIRCLE CEMENT INC (Continued) **U000354487**

Comments:	The Deed Notice and engineering controls are for Block 481, lot 5.02 (upland portion). This area is a total of 2.66 acres.
Site ID:	7674
Pi Number:	002820
PI Name:	BLUE CIRCLE CEMENT INC
Owner Name:	Alessi, Vincent
DER Filed Date:	12/05/2008
DER Lifted Date:	Not reported
Der Deed Usage (si):	Restricted
Deed Specific Requirement:	Asphalt Cap
Deeds Parameter Desc:	Copper
Deeds Depth:	3.00
Comments:	The Deed Notice and engineering controls are for Block 481, lot 5.02 (upland portion). This area is a total of 2.66 acres.
Site ID:	7674
Pi Number:	002820
PI Name:	BLUE CIRCLE CEMENT INC
Owner Name:	Alessi, Vincent
DER Filed Date:	12/05/2008
DER Lifted Date:	Not reported
Der Deed Usage (si):	Restricted
Deed Specific Requirement:	Asphalt Cap
Deeds Parameter Desc:	Lead
Deeds Depth:	2.50
Comments:	The Deed Notice and engineering controls are for Block 481, lot 5.02 (upland portion). This area is a total of 2.66 acres.
Site ID:	7674
Pi Number:	002820
PI Name:	BLUE CIRCLE CEMENT INC
Owner Name:	Alessi, Vincent
DER Filed Date:	12/05/2008
DER Lifted Date:	Not reported
Der Deed Usage (si):	Restricted
Deed Specific Requirement:	Asphalt Cap
Deeds Parameter Desc:	Nickel
Deeds Depth:	2.50
Comments:	The Deed Notice and engineering controls are for Block 481, lot 5.02 (upland portion). This area is a total of 2.66 acres.
Site ID:	7674
Pi Number:	002820
PI Name:	BLUE CIRCLE CEMENT INC
Owner Name:	Alessi, Vincent
DER Filed Date:	12/05/2008
DER Lifted Date:	Not reported
Der Deed Usage (si):	Restricted
Deed Specific Requirement:	Concrete Cap
Deeds Parameter Desc:	Arsenic
Deeds Depth:	2.50
Comments:	The Deed Notice and engineering controls are for Block 481, lot 5.02 (upland portion). This area is a total of 2.66 acres.
Site ID:	7674
Pi Number:	002820

BLUE CIRCLE CEMENT INC (Continued) **U000354487**

PI Name:	BLUE CIRCLE CEMENT INC
Owner Name:	Alessi, Vincent
DER Filed Date:	12/05/2008
DER Lifted Date:	Not reported
Der Deed Usage (si):	Restricted
Deed Specific Requirement:	Concrete Cap
Deeds Parameter Desc:	Beryllium
Deeds Depth:	2.50
Comments:	The Deed Notice and engineering controls are for Block 481, lot 5.02 (upland portion). This area is a total of 2.66 acres.

Site ID:	7674
Pi Number:	002820
PI Name:	BLUE CIRCLE CEMENT INC
Owner Name:	Alessi, Vincent
DER Filed Date:	12/05/2008
DER Lifted Date:	Not reported
Der Deed Usage (si):	Restricted
Deed Specific Requirement:	Concrete Cap
Deeds Parameter Desc:	Copper
Deeds Depth:	2.50
Comments:	The Deed Notice and engineering controls are for Block 481, lot 5.02 (upland portion). This area is a total of 2.66 acres.

Site ID:	7674
Pi Number:	002820
PI Name:	BLUE CIRCLE CEMENT INC
Owner Name:	Alessi, Vincent
DER Filed Date:	12/05/2008
DER Lifted Date:	Not reported
Der Deed Usage (si):	Restricted
Deed Specific Requirement:	Concrete Cap
Deeds Parameter Desc:	Copper
Deeds Depth:	3.00
Comments:	The Deed Notice and engineering controls are for Block 481, lot 5.02 (upland portion). This area is a total of 2.66 acres.

Site ID:	7674
Pi Number:	002820
PI Name:	BLUE CIRCLE CEMENT INC
Owner Name:	Alessi, Vincent
DER Filed Date:	12/05/2008
DER Lifted Date:	Not reported
Der Deed Usage (si):	Restricted
Deed Specific Requirement:	Concrete Cap
Deeds Parameter Desc:	Lead
Deeds Depth:	2.50
Comments:	The Deed Notice and engineering controls are for Block 481, lot 5.02 (upland portion). This area is a total of 2.66 acres.

Site ID:	7674
Pi Number:	002820
PI Name:	BLUE CIRCLE CEMENT INC
Owner Name:	Alessi, Vincent
DER Filed Date:	12/05/2008
DER Lifted Date:	Not reported
Der Deed Usage (si):	Restricted

BLUE CIRCLE CEMENT INC (Continued) **U000354487**

Deed Specific Requirement:	Concrete Cap
Deeds Parameter Desc:	Nickel
Deeds Depth:	2.50
Comments:	The Deed Notice and engineering controls are for Block 481, lot 5.02 (upland portion). This area is a total of 2.66 acres.

Site ID:	7674
Pi Number:	002820
PI Name:	BLUE CIRCLE CEMENT INC
Owner Name:	Alessi, Vincent
DER Filed Date:	12/05/2008
DER Lifted Date:	Not reported
Der Deed Usage (si):	Restricted
Deed Specific Requirement:	Fence
Deeds Parameter Desc:	Arsenic
Deeds Depth:	2.50
Comments:	The Deed Notice and engineering controls are for Block 481, lot 5.02 (upland portion). This area is a total of 2.66 acres.

Site ID:	7674
Pi Number:	002820
PI Name:	BLUE CIRCLE CEMENT INC
Owner Name:	Alessi, Vincent
DER Filed Date:	12/05/2008
DER Lifted Date:	Not reported
Der Deed Usage (si):	Restricted
Deed Specific Requirement:	Fence
Deeds Parameter Desc:	Beryllium
Deeds Depth:	2.50
Comments:	The Deed Notice and engineering controls are for Block 481, lot 5.02 (upland portion). This area is a total of 2.66 acres.

Site ID:	7674
Pi Number:	002820
PI Name:	BLUE CIRCLE CEMENT INC
Owner Name:	Alessi, Vincent
DER Filed Date:	12/05/2008
DER Lifted Date:	Not reported
Der Deed Usage (si):	Restricted
Deed Specific Requirement:	Fence
Deeds Parameter Desc:	Copper
Deeds Depth:	2.50
Comments:	The Deed Notice and engineering controls are for Block 481, lot 5.02 (upland portion). This area is a total of 2.66 acres.

Site ID:	7674
Pi Number:	002820
PI Name:	BLUE CIRCLE CEMENT INC
Owner Name:	Alessi, Vincent
DER Filed Date:	12/05/2008
DER Lifted Date:	Not reported
Der Deed Usage (si):	Restricted
Deed Specific Requirement:	Fence
Deeds Parameter Desc:	Copper
Deeds Depth:	3.00
Comments:	The Deed Notice and engineering controls are for Block 481, lot 5.02 (upland portion). This area is a total of 2.66 acres.

BLUE CIRCLE CEMENT INC (Continued) **U000354487**

Site ID: 7674
Pi Number: 002820
PI Name: BLUE CIRCLE CEMENT INC
Owner Name: Alessi, Vincent
DER Filed Date: 12/05/2008
DER Lifted Date: Not reported
Der Deed Usage (si): Restricted
Deed Specific Requirement: Fence
Deeds Parameter Desc: Lead
Deeds Depth: 2.50
Comments: The Deed Notice and engineering controls are for Block 481, lot 5.02 (upland portion). This area is a total of 2.66 acres.

Site ID: 7674
Pi Number: 002820
PI Name: BLUE CIRCLE CEMENT INC
Owner Name: Alessi, Vincent
DER Filed Date: 12/05/2008
DER Lifted Date: Not reported
Der Deed Usage (si): Restricted
Deed Specific Requirement: Fence
Deeds Parameter Desc: Nickel
Deeds Depth: 2.50
Comments: The Deed Notice and engineering controls are for Block 481, lot 5.02 (upland portion). This area is a total of 2.66 acres.

Site ID: 7674
Pi Number: 002820
PI Name: BLUE CIRCLE CEMENT INC
Owner Name: Alessi, Vincent
DER Filed Date: 12/05/2008
DER Lifted Date: Not reported
Der Deed Usage (si): Restricted
Deed Specific Requirement: Imperm. Cover
Deeds Parameter Desc: Arsenic
Deeds Depth: 2.50
Comments: The Deed Notice and engineering controls are for Block 481, lot 5.02 (upland portion). This area is a total of 2.66 acres.

Site ID: 7674
Pi Number: 002820
PI Name: BLUE CIRCLE CEMENT INC
Owner Name: Alessi, Vincent
DER Filed Date: 12/05/2008
DER Lifted Date: Not reported
Der Deed Usage (si): Restricted
Deed Specific Requirement: Imperm. Cover
Deeds Parameter Desc: Copper
Deeds Depth: 3.00
Comments: The Deed Notice and engineering controls are for Block 481, lot 5.02 (upland portion). This area is a total of 2.66 acres.

Site ID: 7674
Pi Number: 002820
PI Name: BLUE CIRCLE CEMENT INC
Owner Name: Alessi, Vincent
DER Filed Date: 12/05/2008

BLUE CIRCLE CEMENT INC (Continued) **U000354487**

DER Lifted Date:	Not reported
Der Deed Usage (si):	Restricted
Deed Specific Requirement:	Imperm. Cover
Deeds Parameter Desc:	Lead
Deeds Depth:	2.50
Comments:	The Deed Notice and engineering controls are for Block 481, lot 5.02 (upland portion). This area is a total of 2.66 acres.

Site ID:	7674
Pi Number:	002820
PI Name:	BLUE CIRCLE CEMENT INC
Owner Name:	Alessi, Vincent
DER Filed Date:	12/05/2008
DER Lifted Date:	Not reported
Der Deed Usage (si):	Restricted
Deed Specific Requirement:	Imperm. Cover
Deeds Parameter Desc:	Nickel
Deeds Depth:	2.50
Comments:	The Deed Notice and engineering controls are for Block 481, lot 5.02 (upland portion). This area is a total of 2.66 acres.

Site ID:	7674
Pi Number:	002820
PI Name:	BLUE CIRCLE CEMENT INC
Owner Name:	Alessi, Vincent
DER Filed Date:	12/05/2008
DER Lifted Date:	Not reported
Der Deed Usage (si):	Restricted
Deed Specific Requirement:	Permeable Cover
Deeds Parameter Desc:	Arsenic
Deeds Depth:	2.50
Comments:	The Deed Notice and engineering controls are for Block 481, lot 5.02 (upland portion). This area is a total of 2.66 acres.

Site ID:	7674
Pi Number:	002820
PI Name:	BLUE CIRCLE CEMENT INC
Owner Name:	Alessi, Vincent
DER Filed Date:	12/05/2008
DER Lifted Date:	Not reported
Der Deed Usage (si):	Restricted
Deed Specific Requirement:	Permeable Cover
Deeds Parameter Desc:	Beryllium
Deeds Depth:	2.50
Comments:	The Deed Notice and engineering controls are for Block 481, lot 5.02 (upland portion). This area is a total of 2.66 acres.

Site ID:	7674
Pi Number:	002820
PI Name:	BLUE CIRCLE CEMENT INC
Owner Name:	Alessi, Vincent
DER Filed Date:	12/05/2008
DER Lifted Date:	Not reported
Der Deed Usage (si):	Restricted
Deed Specific Requirement:	Permeable Cover
Deeds Parameter Desc:	Copper
Deeds Depth:	2.50

BLUE CIRCLE CEMENT INC (Continued) **U000354487**

Comments:	The Deed Notice and engineering controls are for Block 481, lot 5.02 (upland portion). This area is a total of 2.66 acres.
Site ID:	7674
Pi Number:	002820
PI Name:	BLUE CIRCLE CEMENT INC
Owner Name:	Alessi, Vincent
DER Filed Date:	12/05/2008
DER Lifted Date:	Not reported
Der Deed Usage (si):	Restricted
Deed Specific Requirement:	Permeable Cover
Deeds Parameter Desc:	Copper
Deeds Depth:	3.00
Comments:	The Deed Notice and engineering controls are for Block 481, lot 5.02 (upland portion). This area is a total of 2.66 acres.
Site ID:	7674
Pi Number:	002820
PI Name:	BLUE CIRCLE CEMENT INC
Owner Name:	Alessi, Vincent
DER Filed Date:	12/05/2008
DER Lifted Date:	Not reported
Der Deed Usage (si):	Restricted
Deed Specific Requirement:	Permeable Cover
Deeds Parameter Desc:	Lead
Deeds Depth:	2.50
Comments:	The Deed Notice and engineering controls are for Block 481, lot 5.02 (upland portion). This area is a total of 2.66 acres.
Site ID:	7674
Pi Number:	002820
PI Name:	BLUE CIRCLE CEMENT INC
Owner Name:	Alessi, Vincent
DER Filed Date:	12/05/2008
DER Lifted Date:	Not reported
Der Deed Usage (si):	Restricted
Deed Specific Requirement:	Permeable Cover
Deeds Parameter Desc:	Nickel
Deeds Depth:	2.50
Comments:	The Deed Notice and engineering controls are for Block 481, lot 5.02 (upland portion). This area is a total of 2.66 acres.
Site ID:	7674
Pi Number:	002820
PI Name:	BLUE CIRCLE CEMENT INC
Owner Name:	Alessi, Vincent
DER Filed Date:	12/05/2008
DER Lifted Date:	Not reported
Der Deed Usage (si):	Restricted
Deed Specific Requirement:	Slab
Deeds Parameter Desc:	Arsenic
Deeds Depth:	2.50
Comments:	The Deed Notice and engineering controls are for Block 481, lot 5.02 (upland portion). This area is a total of 2.66 acres.
Site ID:	7674
Pi Number:	002820

BLUE CIRCLE CEMENT INC (Continued) **U000354487**

PI Name: BLUE CIRCLE CEMENT INC
Owner Name: Alessi, Vincent
DER Filed Date: 12/05/2008
DER Lifted Date: Not reported
Der Deed Usage (si): Restricted
Deed Specific Requirement: Slab
Deeds Parameter Desc: Beryllium
Deeds Depth: 2.50
Comments: The Deed Notice and engineering controls are for Block 481, lot 5.02 (upland portion). This area is a total of 2.66 acres.

Site ID: 7674
Pi Number: 002820
PI Name: BLUE CIRCLE CEMENT INC
Owner Name: Alessi, Vincent
DER Filed Date: 12/05/2008
DER Lifted Date: Not reported
Der Deed Usage (si): Restricted
Deed Specific Requirement: Slab
Deeds Parameter Desc: Copper
Deeds Depth: 2.50
Comments: The Deed Notice and engineering controls are for Block 481, lot 5.02 (upland portion). This area is a total of 2.66 acres.

Site ID: 7674
Pi Number: 002820
PI Name: BLUE CIRCLE CEMENT INC
Owner Name: Alessi, Vincent
DER Filed Date: 12/05/2008
DER Lifted Date: Not reported
Der Deed Usage (si): Restricted
Deed Specific Requirement: Slab
Deeds Parameter Desc: Lead
Deeds Depth: 2.50
Comments: The Deed Notice and engineering controls are for Block 481, lot 5.02 (upland portion). This area is a total of 2.66 acres.

Site ID: 7674
Pi Number: 002820
PI Name: BLUE CIRCLE CEMENT INC
Owner Name: Alessi, Vincent
DER Filed Date: 12/05/2008
DER Lifted Date: Not reported
Der Deed Usage (si): Restricted
Deed Specific Requirement: Slab
Deeds Parameter Desc: Nickel
Deeds Depth: 2.50
Comments: The Deed Notice and engineering controls are for Block 481, lot 5.02 (upland portion). This area is a total of 2.66 acres.

Site ID: 7674
Pi Number: 002820
PI Name: BLUE CIRCLE CEMENT INC
Owner Name: Alessi, Vincent
DER Filed Date: 12/05/2008
DER Lifted Date: Not reported
Der Deed Usage (si): Restricted

BLUE CIRCLE CEMENT INC (Continued) **U000354487**

Deed Specific Requirement: Soil
Deeds Parameter Desc: Arsenic
Deeds Depth: 2.50
Comments: The Deed Notice and engineering controls are for Block 481, lot 5.02 (upland portion). This area is a total of 2.66 acres.

Site ID: 7674
Pi Number: 002820
PI Name: BLUE CIRCLE CEMENT INC
Owner Name: Alessi, Vincent
DER Filed Date: 12/05/2008
DER Lifted Date: Not reported
Der Deed Usage (si): Restricted
Deed Specific Requirement: Soil
Deeds Parameter Desc: Beryllium
Deeds Depth: 2.50
Comments: The Deed Notice and engineering controls are for Block 481, lot 5.02 (upland portion). This area is a total of 2.66 acres.

Site ID: 7674
Pi Number: 002820
PI Name: BLUE CIRCLE CEMENT INC
Owner Name: Alessi, Vincent
DER Filed Date: 12/05/2008
DER Lifted Date: Not reported
Der Deed Usage (si): Restricted
Deed Specific Requirement: Soil
Deeds Parameter Desc: Copper
Deeds Depth: 2.50
Comments: The Deed Notice and engineering controls are for Block 481, lot 5.02 (upland portion). This area is a total of 2.66 acres.

Site ID: 7674
Pi Number: 002820
PI Name: BLUE CIRCLE CEMENT INC
Owner Name: Alessi, Vincent
DER Filed Date: 12/05/2008
DER Lifted Date: Not reported
Der Deed Usage (si): Restricted
Deed Specific Requirement: Soil
Deeds Parameter Desc: Copper
Deeds Depth: 3.00
Comments: The Deed Notice and engineering controls are for Block 481, lot 5.02 (upland portion). This area is a total of 2.66 acres.

Site ID: 7674
Pi Number: 002820
PI Name: BLUE CIRCLE CEMENT INC
Owner Name: Alessi, Vincent
DER Filed Date: 12/05/2008
DER Lifted Date: Not reported
Der Deed Usage (si): Restricted
Deed Specific Requirement: Soil
Deeds Parameter Desc: Lead
Deeds Depth: 2.50
Comments: The Deed Notice and engineering controls are for Block 481, lot 5.02 (upland portion). This area is a total of 2.66 acres.

BLUE CIRCLE CEMENT INC (Continued) **U000354487**

Site ID:	7674
Pi Number:	002820
PI Name:	BLUE CIRCLE CEMENT INC
Owner Name:	Alessi, Vincent
DER Filed Date:	12/05/2008
DER Lifted Date:	Not reported
Der Deed Usage (si):	Restricted
Deed Specific Requirement:	Soil
Deeds Parameter Desc:	Nickel
Deeds Depth:	2.50
Comments:	The Deed Notice and engineering controls are for Block 481, lot 5.02 (upland portion). This area is a total of 2.66 acres.

BROWNFIELDS:

Name:	BLUE CIRCLE CEMENT INC
Address:	6 COMMERCE ST
City,State,Zip:	BAYONNE CITY, BAYONNE CITY 07002
Price:	Not reported
Assessed Value:	Not reported
Property Size:	Unknown
Annual Taxes:	Not reported
Representative Address:	Not reported
Representative City/State/Zip:	Not reported
Submitter Name:	Not reported
Submitter Address1:	Not reported
Submitter Address2:	Not reported
Submitter City:	Not reported
Submitter State:	Not reported
Submitter Zip:	Not reported
Submitter Email:	Not reported
Submitter Phone:	Not reported
Transaction Type:	Not reported
Transfer Type:	Not reported
Site Number:	6655
X Coordinate:	604248
Y Coordinate:	661935
Coord:	604248:661935
AutoID:	Not reported
Ownership Type:	unknown
Ownership:	DEP Case
PStatus:	DEP Case
PI Number:	002820
Owner Name:	Vincent Alessi
Owner Address + Owner Street:	Foot of Ingham Avenue and 2nd Street
Owner City:	Bayonne
Owner State:	NJ
Owner Zip Code:	07002
Owner County:	Not reported
Owner Phone:	9999999999
Owner Fax:	9999999999
Owner Email:	Not reported
Owner Organization:	Atlantic Cement Realty, LLC
Authorized Representative:	Not reported
Auth Rep Relation to Owner:	Not reported
Municipal Contact Name:	Not reported
Municipal Contact Street:	Not reported
Municipal Contact City:	Not reported

BLUE CIRCLE CEMENT INC (Continued) **U000354487**

Municipal Contact State:	Not reported
Municipal Contact Zip Code:	Not reported
Municipal Contact Phone:	9999999999
Municipal Contact Fax:	9999999999
Municipal Contact Email:	Not reported
Department:	Not reported
Municipal Contact Title:	Not reported
Contact Relation to Owner:	Not reported
Current Zoning:	Not reported
Proposed Zoning:	Not reported
Copy of Title Insurance:	Not reported
Block:	Not reported
Lot:	Not reported
Development Plan Completed:	Unknown
Market Study Completed:	Unknown
Current Activity:	Not reported
Current Operations:	Not reported
Prior Operations:	Not reported
Deed Restrictions:	Unknown
Easements:	Unknown
Buildings:	Not reported
Condition of Buildings:	Not reported
Square Footage:	Not reported
Total Buildable Space:	Not reported
Lease Price:	Not reported
Tax Certificate:	Unknown
Tax Lien:	Unknown
Other Liens/Judgements:	No
Traffic Study:	Unknown
Road Access:	Not reported
Waterfront Access:	Unknown
Airport Access:	Unknown
Public Transportation Access:	Unknown
Major Highway Name:	Not reported
Major Highway Interchange:	Not reported
Major Highway Miles Away:	Not reported
Local Highway Name:	Not reported
Local Highway Interchange:	Not reported
Local Highway Miles Away:	Not reported
Rail Type:	Not reported
Rail Name:	Not reported
Rail Station:	Not reported
Rail Miles Away:	Not reported
Public Water:	Unknown
Electric:	Unknown
Gas:	Unknown
Public Sewer:	Unknown
Telephone:	Unknown
Cable:	Unknown
Fiber Optics:	Unknown
Wetlands:	No
Sensitive Ecosystems/Habitats:	No
Endangered Species:	No
Historic/Archeological Site:	No
100 Year Flood Plain:	No
500 Year Flood Plain:	No
Environmental Report Copies:	Yes

BLUE CIRCLE CEMENT INC (Continued) **U000354487**

List Containing Site:	Not reported
Preliminary Assessment:	No
Site Investigation:	No
Remedial Investigation:	No
Remedial Action Workplan:	No
Voluntary Cleanup Program:	Yes
Environmental Litigation:	No
Remediation In Progress:	Yes
Remediation Estimated Complete Date:	Not reported
Regulatory sign-off:	No
Regulatory Sign-Off Description:	Not reported
Other Incentives:	No
Low Interest Rates:	No
HDSRF Grants:	No
TIF:	No
HDSRF Loans:	No
USA Loans:	No
USA Grants:	No
Designated Redevelopment Area:	No
Environmental Opportunity Zone:	No
Tax Rebate or Abatement:	No
Empowerment Zone (Federal):	No
Urban Coordinating Council Neighborhood:	No
Enterprise Community (Federal):	No
Urban Enterprise Zone:	No
Additional Comments:	1) Assigned to Program,8/4/2005 2) C3: Multi-Phased RA - Unknown or Uncontrolled Discharge to Soil or GW established 8/4/2005
County_int_FK:	9
Municipality_int_FK:	247
Planning Area Designation:	Planning Area 1
Authorized Representative Email:	Not reported
Authorized Representative Phone:	9999999999
General Comments:	Not reported

714
SW
1/4-1/2
0.315 mi.
1663 ft.

52 CRESCENT AVENUE **NY LTANKS** **S102672424**
52 CRESCENT AVENUE **N/A**
STATEN ISLAND, NY

Actual:
103 ft.

Focus Map:
8

LTANKS:

Name:	52 CRESCENT AVENUE
Address:	52 CRESCENT AVENUE
City,State,Zip:	STATEN ISLAND, NY
Spill Number/Closed Date:	9314204 / 1994-03-08
Facility ID:	9314204
Site ID:	278978
Spill Date:	1994-03-03
Spill Cause:	Tank Overfill
Spill Source:	Private Dwelling
Spill Class:	C4
Cleanup Ceased:	1994-03-08
SWIS:	4301
Investigator:	SMMARTIN
Referred To:	Not reported
Reported to Dept:	1994-03-04
CID:	Not reported
Water Affected:	Not reported

52 CRESCENT AVENUE (Continued) **S102672424**

Spill Notifier:	Citizen
Last Inspection:	Not reported
Recommended Penalty:	False
Meets Standard:	True
UST Involvement:	False
Remediation Phase:	0
Date Entered In Computer:	1994-03-10
Spill Record Last Update:	2004-09-30
Spiller Name:	Not reported
Spiller Company:	BAYSIDE FUEL CO.
Spiller Address:	Not reported
Spiller County:	001
Spiller Contact:	Not reported
Spiller Phone:	Not reported
Spiller Extention:	Not reported
DEC Region:	2
DER Facility ID:	226518
DEC Memo:	"Prior to Sept, 2004 data translation this spill Lead_DEC Field was MARTINKAT 10/10/95: This is additional information about material spilled from the translation of the old spill file: WAS FILLED A WEEK AG."
Remarks:	"OIL MAN WAS SUPPOSE TO TURN ON HEAT - NOT DELIVER OIL - BUT DELIV. OIL - WHICH WAS ALREADY FULL - OIL CO. PUT SOMETHING ON IT - WAS SUPPOSE TO CAME BACK LAST NIGHT? CALL BACK WANTED. SPOKE TO VICTOR A"

All Materials:

Site ID:	278978
Operable Unit ID:	992514
Operable Unit:	01
Material ID:	389540
Material Code:	0001A
Material Name:	#2 fuel oil
Case No.:	Not reported
Material FA:	Petroleum
Quantity:	100.00
Units:	G
Recovered:	.00
Oxygenate:	Not reported

---

715 **M & Z** **NY SWF/LF** **S105265305**
SSW **2391 FOREST AVE** **N/A**
1/4-1/2 **STATEN ISLAND, NY 0**
0.345 mi.
1824 ft.

Actual:
18 ft.

Focus Map:
10

SWF/LF:

Name:	M & Z
Address:	2391 FOREST AVE
City,State,Zip:	STATEN ISLAND, NY 0
Flag:	INACTIVE
Region Code:	2
Phone Number:	7189819890
Owner Name:	M & Z
Owner Type:	Private
Owner Address:	2065 WEST 8TH STREET
Owner Addr2:	Not reported
Owner City,St,Zip:	BROOKLYN, NY 11223

M & Z (Continued) **S105265305**

Owner Email:	Not reported
Owner Phone:	7189961722
Contact Name:	Not reported
Contact Address:	Not reported
Contact Addr2:	Not reported
Contact City,St,Zip:	Not reported
Contact Email:	Not reported
Contact Phone:	Not reported
Activity Desc:	C&D processing - registration
Activity Number:	[43W02]
Active:	No
East Coordinate:	0
North Coordinate:	0
Accuracy Code:	Not reported
Regulatory Status:	Registration
Waste Type:	Not reported
Authorization #:	Not reported
Authorization Date:	Not reported
Expiration Date:	Not reported
Operator Name:	Not reported
Operator Type:	Not reported
Laste Date:	Not reported

716
South
1/4-1/2
0.354 mi.
1870 ft.

CROMWELL CENTER - TTF
PIER 6 - BAY ST/HANNAH ST
STATEN ISLAND, NY

NY LTANKS **S103824670**
N/A

Actual:
9 ft.

Focus Map:
9

LTANKS:

Name:	CROMWELL CENTER - TTF
Address:	PIER 6 - BAY ST/HANNAH ST
City,State,Zip:	STATEN ISLAND, NY
Spill Number/Closed Date:	9813003 / 2014-03-28
Facility ID:	9813003
Site ID:	134976
Spill Date:	1999-01-22
Spill Cause:	Tank Test Failure
Spill Source:	Commercial/Industrial
Spill Class:	B3
Cleanup Ceased:	Not reported
SWIS:	4301
Investigator:	TJDEMEO
Referred To:	Not reported
Reported to Dept:	1999-01-22
CID:	365
Water Affected:	Not reported
Spill Notifier:	Tank Tester
Last Inspection:	Not reported
Recommended Penalty:	False
Meets Standard:	False
UST Involvement:	False
Remediation Phase:	0
Date Entered In Computer:	1999-01-22
Spill Record Last Update:	2014-03-28
Spiller Name:	ELLIOT BORACK
Spiller Company:	CROMWELL CENTER
Spiller Address:	PIER 6 - BAY ST/HANNAH ST

CROMWELL CENTER - TTF (Continued) **S103824670**

Spiller County:	001
Spiller Contact:	ELLIOT BORACK
Spiller Phone:	(718) 390-8014
Spiller Extention:	Not reported
DEC Region:	2
DER Facility ID:	115877
DEC Memo:	"Prior to Sept, 2004 data translation this spill Lead_DEC Field was MULQUEEN INITIAL REPORT UNDER NYSDEC # 98-12828 FOR UNKNOWN SPILL CAUSE. FUEL CARRIER DELIVERED OIL TO AN UNREGISTERED, UNTESTED UST OPERATED BY CITY PARKS. CITY PARKS WAS ORDERED TO TEST TANK. MULQUEEN WITNESSED HORNER EZ3 TEST WITH GROSS FAILURE ON 1/22/99. TANK EMPTIED AND TEMP TANK PUT ON SITE. PIPING DIVORCED FROM TANK. TANK PASSED TEST, PIPING FAILIED. PARKS DEPARTMENT FORWARDED TANK REPAIR AND SUBSURFACE INVESTIGATION TO NYC DDC. 06/12/06: This spill is transferred fom Mike Mulqueen to Mr. Koon Tang. 9/22/10 Transferred to b. falvey 8/17/12 Spill re-assigned to T. Demeo as per RSE. bf 03/28/14-Hiralkumar Patel. discussed with DEC DeMeo. based on location of the tank at Pier 6, the subject case is closed and consolidated with spill #: 1302297."
Remarks:	"FAILED TANK TEST - THEY WILL DIVORCE ALL PIPING, PUT IN TEMPORARY TANK & RETEST"

All TTF:

Facility ID:	9813003
Spill Number:	9813003
Spill Tank Test:	1546769
Site ID:	134976
Tank Number:	1
Tank Size:	10000
Material:	0001
EPA UST:	Not reported
UST:	Not reported
Cause:	Not reported
Source:	Not reported
Test Method:	03
Test Method 2:	Horner EZ Check I or II
Leak Rate:	.00
Gross Fail:	F
Modified By:	Spills
Last Modified Date:	Not reported

All Materials:

Site ID:	134976
Operable Unit ID:	1070267
Operable Unit:	01
Material ID:	313276
Material Code:	0001A
Material Name:	#2 fuel oil
Case No.:	Not reported
Material FA:	Petroleum
Quantity:	.00
Units:	G
Recovered:	.00
Oxygenate:	Not reported

717
SSE
1/4-1/2
0.354 mi.
1870 ft.

62 PENZLETON PL
62 PENZLETON PL.
RICHMOND, NY

NY LTANKS **S101103174**
N/A

Actual:
164 ft.

Focus Map:
8

LTANKS:

Name:	62 PENZLETON PL
Address:	62 PENZLETON PL.
City,State,Zip:	RICHMOND, NY
Spill Number/Closed Date:	9311789 / 1994-01-04
Facility ID:	9311789
Site ID:	122905
Spill Date:	1994-01-04
Spill Cause:	Tank Failure
Spill Source:	Private Dwelling
Spill Class:	C3
Cleanup Ceased:	1994-01-04
SWIS:	4301
Investigator:	TOMASELLO
Referred To:	Not reported
Reported to Dept:	1994-01-04
CID:	Not reported
Water Affected:	Not reported
Spill Notifier:	Other
Last Inspection:	Not reported
Recommended Penalty:	False
Meets Standard:	True
UST Involvement:	False
Remediation Phase:	0
Date Entered In Computer:	1994-03-30
Spill Record Last Update:	2004-09-30
Spiller Name:	Not reported
Spiller Company:	HUBBERTS RES
Spiller Address:	STATEN ISLAMD, NY
Spiller County:	001
Spiller Contact:	Not reported
Spiller Phone:	Not reported
Spiller Extention:	Not reported
DEC Region:	2
DER Facility ID:	106535
DEC Memo:	""
Remarks:	""

All Materials:

Site ID:	122905
Operable Unit ID:	993793
Operable Unit:	01
Material ID:	390806
Material Code:	0001A
Material Name:	#2 fuel oil
Case No.:	Not reported
Material FA:	Petroleum
Quantity:	-1.00
Units:	G
Recovered:	.00
Oxygenate:	Not reported

718
South
1/4-1/2
0.375 mi.
1978 ft.

ST PETERS BOYS HIGH SCHOOL
200 CLINTON AVE
STATEN ISLAND, NY 10301

NY LTANKS **U000399699**
NY UST **N/A**

Actual:
86 ft.

Focus Map:
8

LTANKS:

Name:	ST PETERS BOYS HIGH SCHOO
Address:	200 CLINTON AVE
City,State,Zip:	STATEN ISLAND, NY
Spill Number/Closed Date:	0006041 / 2005-09-21
Facility ID:	0006041
Site ID:	192801
Spill Date:	2000-08-21
Spill Cause:	Tank Test Failure
Spill Source:	Institutional, Educational, Gov., Other
Spill Class:	B3
Cleanup Ceased:	Not reported
SWIS:	4301
Investigator:	JBTAMBE
Referred To:	Not reported
Reported to Dept:	2000-08-21
CID:	233
Water Affected:	Not reported
Spill Notifier:	Tank Tester
Last Inspection:	Not reported
Recommended Penalty:	False
Meets Standard:	True
UST Involvement:	False
Remediation Phase:	0
Date Entered In Computer:	2000-08-21
Spill Record Last Update:	2005-09-21
Spiller Name:	KIRK EMANUELSEN
Spiller Company:	ST PETERS BOYS HIGH SCHOO
Spiller Address:	200 CLINTON AVE
Spiller County:	999
Spiller Contact:	Not reported
Spiller Phone:	Not reported
Spiller Extention:	Not reported
DEC Region:	2
DER Facility ID:	160764
DEC Memo:	"Prior to Sept, 2004 data translation this spill Lead_DEC Field was M TIBBE 9/21/05 - Jacob - Closure report was reveived from RND Services. Report is an file."
Remarks:	"U/G TANK FAILED FAILURE IS IN PIPING"

All TTF:

Facility ID:	0006041
Spill Number:	0006041
Spill Tank Test:	1525846
Site ID:	192801
Tank Number:	1
Tank Size:	2000
Material:	0001
EPA UST:	Not reported
UST:	Not reported
Cause:	Not reported
Source:	Not reported
Test Method:	18
Test Method 2:	Alert Model 1000 plus 1050 (Formerly Gilbarco Precision)

ST PETERS BOYS HIGH SCHOOL (Continued) **U000399699**

Leak Rate: .00
Gross Fail: F
Modified By: Spills
Last Modified Date: Not reported

All Materials:
Site ID: 192801
Operable Unit ID: 828862
Operable Unit: 01
Material ID: 547171
Material Code: 0001A
Material Name: #2 fuel oil
Case No.: Not reported
Material FA: Petroleum
Quantity: .00
Units: G
Recovered: .00
Oxygenate: Not reported

UST:
Name: ST PETERS BOYS HIGH SCHOOL
Address: 200 CLINTON AVE
City,State,Zip: STATEN ISLAND, NY 10301
Id/Status: 2-235105 / Unregulated/Closed
Program Type: PBS
Region: STATE
DEC Region: 2
Expiration Date: N/A
UTM X: 576294.24041
UTM Y: 4499083.66933
Site Type: School

Affiliation Records:
Site Id: 8644
Affiliation Type: Facility Owner
Company Name: DEPT OF EDUCATION ARCHDIOCESE
Contact Type: Not reported
Contact Name: Not reported
Address1: 1011 FIRST AVE
Address2: Not reported
City: NEW YORK
State: NY
Zip Code: 10022
Country Code: 001
Phone: (212) 371-1000
EMail: Not reported
Fax Number: Not reported
Modified By: TRANSLAT
Date Last Modified: 2004-03-04

Site Id: 8644
Affiliation Type: Mail Contact
Company Name: SAINT PETERS BOYS HIGH SCHOOL
Contact Type: Not reported
Contact Name: Not reported
Address1: 200 CLINTON AVENUE

ST PETERS BOYS HIGH SCHOOL (Continued) **U000399699**

Address2:	Not reported
City:	STATEN ISLAND
State:	NY
Zip Code:	10301
Country Code:	001
Phone:	(718) 447-1676
EMail:	Not reported
Fax Number:	Not reported
Modified By:	TRANSLAT
Date Last Modified:	2004-03-04

Site Id:	8644
Affiliation Type:	Facility Operator
Company Name:	ST PETERS BOYS HIGH SCHOOL
Contact Type:	Not reported
Contact Name:	JAMES KELLY
Address1:	Not reported
Address2:	Not reported
City:	Not reported
State:	NN
Zip Code:	Not reported
Country Code:	001
Phone:	(718) 447-1676
EMail:	Not reported
Fax Number:	Not reported
Modified By:	TRANSLAT
Date Last Modified:	2004-03-04

Site Id:	8644
Affiliation Type:	Emergency Contact
Company Name:	DEPT OF EDUCATION ARCHDIOCESE
Contact Type:	Not reported
Contact Name:	ED. BROWN
Address1:	Not reported
Address2:	Not reported
City:	Not reported
State:	NN
Zip Code:	Not reported
Country Code:	001
Phone:	(718) 727-6524
EMail:	Not reported
Fax Number:	Not reported
Modified By:	TRANSLAT
Date Last Modified:	2004-03-04

Tank Info:

Tank Number:	001
Tank ID:	12622
Tank Status:	Closed - Removed
Material Name:	Closed - Removed
Capacity Gallons:	2000
Install Date:	10/01/1936
Date Tank Closed:	04/30/2002
Registered:	True
Tank Location:	Underground
Tank Type:	Steel/carbon steel

ST PETERS BOYS HIGH SCHOOL (Continued) **U000399699**

Material Code:	0001
Common Name of Substance:	#2 Fuel Oil (On-Site Consumption)
Tightness Test Method:	18
Date Test:	06/01/1998
Next Test Date:	Not reported
Pipe Model:	Not reported
Modified By:	TRANSLAT
Last Modified:	04/14/2017

Equipment Records:

B00 - Tank External Protection - None
C00 - Pipe Location - No Piping
D02 - Pipe Type - Galvanized Steel
F00 - Pipe External Protection - None
A00 - Tank Internal Protection - None
H00 - Tank Leak Detection - None
I04 - Overfill - Product Level Gauge (A/G)
G00 - Tank Secondary Containment - None
J02 - Dispenser - Suction Dispenser

---

719 **85 BLACKFORD AVE** **NY LTANKS** **S102672047**
SSE **85 BLACKFORD AVE** **N/A**
1/4-1/2 **STATEN ISLAND, NY**
0.377 mi.
1991 ft.

Actual:
29 ft.

Focus Map:
6

LTANKS:

Name:	85 BLACKFORD AVE
Address:	85 BLACKFORD AVE
City,State,Zip:	STATEN ISLAND, NY
Spill Number/Closed Date:	9211042 / 1992-12-23
Facility ID:	9211042
Site ID:	146945
Spill Date:	1992-12-17
Spill Cause:	Tank Overfill
Spill Source:	Private Dwelling
Spill Class:	C4
Cleanup Ceased:	1992-12-23
SWIS:	4301
Investigator:	CAMMISA
Referred To:	Not reported
Reported to Dept:	1992-12-23
CID:	Not reported
Water Affected:	Not reported
Spill Notifier:	Other
Last Inspection:	Not reported
Recommended Penalty:	False
Meets Standard:	True
UST Involvement:	False
Remediation Phase:	0
Date Entered In Computer:	1992-12-24
Spill Record Last Update:	2004-09-30
Spiller Name:	Not reported
Spiller Company:	Not reported
Spiller Address:	Not reported
Spiller County:	001
Spiller Contact:	Not reported

85 BLACKFORD AVE (Continued) **S102672047**

Spiller Phone:	Not reported
Spiller Extention:	Not reported
DEC Region:	2
DER Facility ID:	125118
DEC Memo:	""
Remarks:	"BOTH OIL CO RESPONDED WITH SPEEDI-DRI CLEAN UP IS ALREADY DONE OWNER DIDN'T NOTIFY US ON TIME"

All Materials:

Site ID:	146945
Operable Unit ID:	978001
Operable Unit:	01
Material ID:	404472
Material Code:	0001A
Material Name:	#2 fuel oil
Case No.:	Not reported
Material FA:	Petroleum
Quantity:	3.00
Units:	G
Recovered:	.00
Oxygenate:	Not reported

---

720 South 1/4-1/2 0.378 mi. 1996 ft. **Q P SERVICE STATION** **NY LTANKS** **S105995522**
1317 CASTLETON AVE **N/A**
STATEN ISLAND, NY

Actual: 19 ft.

Focus Map: 7

LTANKS:

Name:	Q P SERVICE STATION
Address:	1317 CASTLETON AVE
City,State,Zip:	STATEN ISLAND, NY
Spill Number/Closed Date:	0200047 / 2003-07-14
Facility ID:	0200047
Site ID:	317945
Spill Date:	2002-04-02
Spill Cause:	Tank Failure
Spill Source:	Gasoline Station or other PBS Facility
Spill Class:	B1
Cleanup Ceased:	Not reported
SWIS:	4301
Investigator:	SIGONA
Referred To:	Not reported
Reported to Dept:	2002-04-02
CID:	211
Water Affected:	Not reported
Spill Notifier:	Other
Last Inspection:	Not reported
Recommended Penalty:	False
Meets Standard:	False
UST Involvement:	True
Remediation Phase:	0
Date Entered In Computer:	2002-04-02
Spill Record Last Update:	2003-07-14
Spiller Name:	MR TUROFF
Spiller Company:	Q P SERVICE STATION
Spiller Address:	1317 CASTLETON AV

Q P SERVICE STATION (Continued) **S105995522**

Spiller County: 001
Spiller Contact: MR TUROFF
Spiller Phone: (718) 257-8470
Spiller Extention: Not reported
DEC Region: 2
DER Facility ID: 256287
DEC Memo: ""
Remarks: "CALLER TOOK SOIL SAMPLES AND RESULTS SHOWED CONTAMINATION "

All Materials:
Site ID: 317945
Operable Unit ID: 853474
Operable Unit: 01
Material ID: 525042
Material Code: 0009
Material Name: gasoline
Case No.: Not reported
Material FA: Petroleum
Quantity: .00
Units: G
Recovered: .00
Oxygenate: Not reported

EK721 **STANDARD TANK CLEANING CORP** **SEMS-ARCHIVE** **1000310278**
North **1 INGHAM AVE** **CORRACTS** **NJD068292648**
1/4-1/2 **BAYONNE, NJ 07002** **RCRA-TSDF**
0.379 mi. **NJ SHWS**
2003 ft. **Site 1 of 2 in cluster EK** **NJ UST**
NJ BROWNFIELDS
Actual: **RCRA NonGen / NLR**
10 ft. **RAATS**
PRP
Focus Map: **PADS**
7 **FTTS**
HIST FTTS
NY MANIFEST
NJ NPDES

SEMS Archive:
Site ID: 0200417
EPA ID: NJD068292648
Cong District: 13
FIPS Code: 34017
FF: N
NPL: Not on the NPL
Non NPL Status: Referred to Removal - NFRAP

SEMS Archive Detail:
Region: 02
Site ID: 0200417
EPA ID: NJD068292648
Site Name: STANDARD TANK CLEANING CORP
NPL: N
FF: N
OU: 00
Action Code: AR
Action Name: ADMIN REC
SEQ: 1

STANDARD TANK CLEANING CORP (Continued) **1000310278**

Start Date: 1995-08-01 04:00:00
Finish Date: 2005-02-28 05:00:00
Qual: V
Current Action Lead: EPA Perf

Region: 02
Site ID: 0200417
EPA ID: NJD068292648
Site Name: STANDARD TANK CLEANING CORP
NPL: N
FF: N
OU: 00
Action Code: RV
Action Name: RMVL
SEQ: 1
Start Date: 1994-03-03 05:00:00
Finish Date: 1994-12-12 05:00:00
Qual: C
Current Action Lead: EPA Perf

Region: 02
Site ID: 0200417
EPA ID: NJD068292648
Site Name: STANDARD TANK CLEANING CORP
NPL: N
FF: N
OU: 00
Action Code: SI
Action Name: SI
SEQ: 1
Start Date: 1990-07-01 04:00:00
Finish Date: 1990-09-25 04:00:00
Qual: D
Current Action Lead: EPA Perf

Region: 02
Site ID: 0200417
EPA ID: NJD068292648
Site Name: STANDARD TANK CLEANING CORP
NPL: N
FF: N
OU: 00
Action Code: ES
Action Name: ESI
SEQ: 1
Start Date: 1996-03-06 05:00:00
Finish Date: 1996-09-30 04:00:00
Qual: N
Current Action Lead: EPA Perf

Region: 02
Site ID: 0200417
EPA ID: NJD068292648
Site Name: STANDARD TANK CLEANING CORP
NPL: N
FF: N
OU: 00

STANDARD TANK CLEANING CORP (Continued) **1000310278**

Action Code:	VS
Action Name:	ARCH SITE
SEQ:	1
Start Date:	Not reported
Finish Date:	2005-04-11 04:00:00
Qual:	Not reported
Current Action Lead:	EPA Perf In-Hse
Region:	02
Site ID:	0200417
EPA ID:	NJD068292648
Site Name:	STANDARD TANK CLEANING CORP
NPL:	N
FF:	N
OU:	00
Action Code:	DS
Action Name:	DISCVRY
SEQ:	1
Start Date:	1981-06-01 04:00:00
Finish Date:	1981-06-01 04:00:00
Qual:	Not reported
Current Action Lead:	EPA Perf
Region:	02
Site ID:	0200417
EPA ID:	NJD068292648
Site Name:	STANDARD TANK CLEANING CORP
NPL:	N
FF:	N
OU:	00
Action Code:	PA
Action Name:	PA
SEQ:	1
Start Date:	Not reported
Finish Date:	1984-03-01 05:00:00
Qual:	L
Current Action Lead:	St Perf

CORRACTS:

EPA ID:	NJD068292648
EPA Region:	02
Area Name:	SITEWIDE
Actual Date:	19960315
Action:	CA075ME - CA Prioritization, Facility or area was assigned a medium corrective action priority
NAICS Code(s):	81149 48311 Other Personal and Household Goods Repair and Maintenance Deep Sea, Coastal, and Great Lakes Water Transportation
Original schedule date:	Not reported
Schedule end date:	Not reported
EPA ID:	NJD068292648
EPA Region:	02
Area Name:	SITEWIDE
Actual Date:	19881207
Action:	CA050 - RFA Completed

STANDARD TANK CLEANING CORP (Continued) **1000310278**

NAICS Code(s): 81149 48311
Other Personal and Household Goods Repair and Maintenance
Deep Sea, Coastal, and Great Lakes Water Transportation
Original schedule date: Not reported
Schedule end date: Not reported

RCRA-TSDF:
Date form received by agency: 01/01/2007
Facility name: STANDARD TANK CLEANING CORP
Facility address: 1 INGHAM AVE
BAYONNE, NJ 07002
EPA ID: NJD068292648
Mailing address: INGHAM AVE
BAYONNE, NJ 07002
Contact: Not reported
Contact address: INGHAM AVE
BAYONNE, NJ 07002
Contact country: US
Contact telephone: Not reported
Contact email: Not reported
EPA Region: 02
Land type: Facility is not located on Indian land. Additional information is not known.
Classification: TSDF
Description: Handler is engaged in the treatment, storage or disposal of hazardous waste
Classification: Non-Generator
Description: Handler: Non-Generators do not presently generate hazardous waste

Owner/Operator Summary:
Owner/operator name: STANDARD TANK CLEANING CORP
Owner/operator address: 1 INGHAM AVE
BAYONNE, NJ 07002
Owner/operator country: US
Owner/operator telephone: 201-339-5222
Owner/operator email: Not reported
Owner/operator fax: Not reported
Owner/operator extension: Not reported
Legal status: Private
Owner/Operator Type: Owner
Owner/Op start date: Not reported
Owner/Op end date: Not reported

Owner/operator name: STANDARD TANK CLEANING CORP.
Owner/operator address: 1 INGHAM AVENUE
OPERCITY, NJ 99999
Owner/operator country: US
Owner/operator telephone: 201-339-5222
Owner/operator email: Not reported
Owner/operator fax: Not reported
Owner/operator extension: Not reported
Legal status: Private
Owner/Operator Type: Operator
Owner/Op start date: Not reported
Owner/Op end date: Not reported

STANDARD TANK CLEANING CORP (Continued) **1000310278**

Handler Activities Summary:
U.S. importer of hazardous waste: No
Mixed waste (haz. and radioactive): No
Recycler of hazardous waste: No
Transporter of hazardous waste: No
Treater, storer or disposer of HW: Yes
Underground injection activity: No
On-site burner exemption: No
Furnace exemption: No
Used oil fuel burner: No
Used oil processor: No
User oil refiner: No
Used oil fuel marketer to burner: No
Used oil Specification marketer: No
Used oil transfer facility: No
Used oil transporter: No

Historical Generators:
Date form received by agency: 01/01/2006
Site name: STANDARD TANK CLEANING CORP
Classification: Not a generator, verified

Date form received by agency: 09/01/1993
Site name: STANDARD TANK CLEANING CORP
Classification: Conditionally Exempt Small Quantity Generator

Date form received by agency: 02/28/1992
Site name: STANDARD TANK CLEANING CO
Classification: Small Quantity Generator

Date form received by agency: 03/28/1990
Site name: STANDARD TANK CLEANING CORP
Classification: Small Quantity Generator

Date form received by agency: 11/19/1980
Site name: STANDARD TANK CLEANING CORP
Classification: Not a generator, verified

Hazardous Waste Summary:

. Waste code: D000
. Waste name: Not Defined

. Waste code: D001
. Waste name: IGNITABLE WASTE

. Waste code: D002
. Waste name: CORROSIVE WASTE

. Waste code: D018
. Waste name: BENZENE

. Waste code: F001
. Waste name: THE FOLLOWING SPENT HALOGENATED SOLVENTS USED IN DEGREASING: TETRACHLOROETHYLENE, TRICHLORETHYLENE, METHYLENE CHLORIDE, 1,1,1-TRICHLOROETHANE, CARBON TETRACHLORIDE AND CHLORINATED

STANDARD TANK CLEANING CORP (Continued) **1000310278**

FLUOROCARBONS; ALL SPENT SOLVENT MIXTURES/BLENDS USED IN DEGREASING CONTAINING, BEFORE USE, A TOTAL OF TEN PERCENT OR MORE (BY VOLUME) OF ONE OR MORE OF THE ABOVE HALOGENATED SOLVENTS OR THOSE SOLVENTS LISTED IN F002, F004, AND F005; AND STILL BOTTOMS FROM THE RECOVERY OF THESE SPENT SOLVENTS AND SPENT SOLVENT MIXTURES.

. Waste code: F002
. Waste name: THE FOLLOWING SPENT HALOGENATED SOLVENTS: TETRACHLOROETHYLENE, METHYLENE CHLORIDE, TRICHLOROETHYLENE, 1,1,1-TRICHLOROETHANE, CHLOROBENZENE, 1,1,2-TRICHLORO-1,2,2-TRIFLUOROETHANE, ORTHO-DICHLOROBENZENE, TRICHLOROFLUOROMETHANE, AND 1,1,2, TRICHLOROETHANE; ALL SPENT SOLVENT MIXTURES/BLENDS CONTAINING, BEFORE USE, A TOTAL OF TEN PERCENT OR MORE (BY VOLUME) OF ONE OR MORE OF THE ABOVE HALOGENATED SOLVENTS OR THOSE SOLVENTS LISTED IN F001, F004, AND F005; AND STILL BOTTOMS FROM THE RECOVERY OF THESE SPENT SOLVENTS AND SPENT SOLVENT MIXTURES.

. Waste code: F003
. Waste name: THE FOLLOWING SPENT NONHALOGENATED SOLVENTS: XYLENE, ACETONE, ETHYL ACETATE, ETHYL BENZENE, ETHYL ETHER, METHYL ISOBUTYL KETONE, N-BUTYL ALCOHOL, CYCLOHEXANONE, AND METHANOL; ALL SPENT SOLVENT MIXTURES/BLENDS CONTAINING, BEFORE USE, ONLY THE ABOVE SPENT NONHALOGENATED SOLVENTS; AND ALL SPENT SOLVENT MIXTURES/BLENDS CONTAINING, BEFORE USE, ONE OR MORE OF THE ABOVE NONHALOGENATED SOLVENTS, AND A TOTAL OF TEN PERCENT OR MORE (BY VOLUME) OF ONE OR MORE OF THOSE SOLVENTS LISTED IN F001, F002, F004, AND F005; AND STILL BOTTOMS FROM THE RECOVERY OF THESE SPENT SOLVENTS AND SPENT SOLVENT MIXTURES.

. Waste code: F004
. Waste name: THE FOLLOWING SPENT NONHALOGENATED SOLVENTS: CRESOLS, CRESYLIC ACID, AND NITROBENZENE; AND THE STILL BOTTOMS FROM THE RECOVERY OF THESE SOLVENTS; ALL SPENT SOLVENT MIXTURES/BLENDS CONTAINING, BEFORE USE, A TOTAL OF TEN PERCENT OR MORE (BY VOLUME) OF ONE OR MORE OF THE ABOVE NONHALOGENATED SOLVENTS OR THOSE SOLVENTS LISTED IN F001, F002, AND F005; AND STILL BOTTOMS FROM THE RECOVERY OF THESE SPENT SOLVENTS AND SPENT SOLVENT MIXTURES.

. Waste code: F005
. Waste name: THE FOLLOWING SPENT NONHALOGENATED SOLVENTS: TOLUENE, METHYL ETHYL KETONE, CARBON DISULFIDE, ISOBUTANOL, PYRIDINE, BENZENE, 2-ETHOXYETHANOL, AND 2-NITROPROPANE; ALL SPENT SOLVENT MIXTURES/BLENDS CONTAINING, BEFORE USE, A TOTAL OF TEN PERCENT OR MORE (BY VOLUME) OF ONE OR MORE OF THE ABOVE NONHALOGENATED SOLVENTS OR THOSE SOLVENTS LISTED IN F001, F002, OR F004; AND STILL BOTTOMS FROM THE RECOVERY OF THESE SPENT SOLVENTS AND SPENT SOLVENT MIXTURES.

. Waste code: K049
. Waste name: SLOP OIL EMULSION SOLIDS FROM THE PETROLEUM REFINING INDUSTRY.

. Waste code: K051
. Waste name: API SEPARATOR SLUDGE FROM THE PETROLEUM REFINING INDUSTRY.

. Waste code: U002
. Waste name: 2-PROPANONE (I) (OR) ACETONE (I)

. Waste code: U019

STANDARD TANK CLEANING CORP (Continued) **1000310278**

. Waste name: BENZENE (I,T)

. Waste code: U031
. Waste name: 1-BUTANOL (I) (OR) N-BUTYL ALCOHOL (I)

. Waste code: U056
. Waste name: BENZENE, HEXAHYDRO- (I) (OR) CYCLOHEXANE (I)

. Waste code: U112
. Waste name: ACETIC ACID, ETHYL ESTER (I) (OR) ETHYL ACETATE (I)

. Waste code: U140
. Waste name: 1-PROPANOL, 2-METHYL- (I,T) (OR) ISOBUTYL ALCOHOL (I,T)

. Waste code: U154
. Waste name: METHANOL (I) (OR) METHYL ALCOHOL (I)

. Waste code: U160
. Waste name: 2-BUTANONE, PEROXIDE (R,T) (OR) METHYL ETHYL KETONE PEROXIDE (R,T)

. Waste code: U161
. Waste name: 4-METHYL-2-PENTANONE (I) (OR) METHYL ISOBUTYL KETONE (I) (OR) PENTANOL, 4-METHYL-

. Waste code: U165
. Waste name: NAPHTHALENE

. Waste code: U188
. Waste name: PHENOL

. Waste code: U220
. Waste name: BENZENE, METHYL- (OR) TOLUENE

. Waste code: U239
. Waste name: BENZENE, DIMETHYL- (I,T) (OR) XYLENE (I)

Corrective Action Summary:
Event date: 12/07/1988
Event: RFA COMPLETED

Event date: 03/15/1996
Event: CA PRIORITIZATION-MEDIUM CA PRIORITY

Facility Has Received Notices of Violations:
Regulation violated: Not reported
Area of violation: TSD - General
Date violation determined: 06/02/1993
Date achieved compliance: 08/31/1994
Violation lead agency: State
Enforcement action: WRITTEN INFORMAL
Enforcement action date: 06/02/1993
Enf. disposition status: Not reported
Enf. disp. status date: Not reported
Enforcement lead agency: State
Proposed penalty amount: Not reported
Final penalty amount: Not reported

STANDARD TANK CLEANING CORP (Continued) **1000310278**

Paid penalty amount: Not reported

Regulation violated: Not reported
Area of violation: TSD - Manifest/Records/Reporting
Date violation determined: 05/27/1993
Date achieved compliance: 07/02/1993
Violation lead agency: State
Enforcement action: WRITTEN INFORMAL
Enforcement action date: 05/27/1993
Enf. disposition status: Not reported
Enf. disp. status date: Not reported
Enforcement lead agency: State
Proposed penalty amount: Not reported
Final penalty amount: Not reported
Paid penalty amount: Not reported

Regulation violated: Not reported
Area of violation: TSD - General
Date violation determined: 06/25/1992
Date achieved compliance: 07/10/1992
Violation lead agency: State
Enforcement action: INITIAL 3008(A) COMPLIANCE
Enforcement action date: 04/05/1993
Enf. disposition status: Not reported
Enf. disp. status date: Not reported
Enforcement lead agency: State
Proposed penalty amount: 18750
Final penalty amount: Not reported
Paid penalty amount: Not reported

Regulation violated: Not reported
Area of violation: TSD - General
Date violation determined: 05/23/1991
Date achieved compliance: 05/31/1991
Violation lead agency: State
Enforcement action: WRITTEN INFORMAL
Enforcement action date: 05/23/1991
Enf. disposition status: Not reported
Enf. disp. status date: Not reported
Enforcement lead agency: State
Proposed penalty amount: Not reported
Final penalty amount: Not reported
Paid penalty amount: Not reported

Regulation violated: Not reported
Area of violation: TSD - Manifest/Records/Reporting
Date violation determined: 04/19/1991
Date achieved compliance: 04/23/1991
Violation lead agency: State
Enforcement action: WRITTEN INFORMAL
Enforcement action date: 04/19/1991
Enf. disposition status: Not reported
Enf. disp. status date: Not reported
Enforcement lead agency: State
Proposed penalty amount: Not reported
Final penalty amount: Not reported
Paid penalty amount: Not reported

STANDARD TANK CLEANING CORP (Continued) **1000310278**

Regulation violated: Not reported
Area of violation: TSD - General
Date violation determined: 04/11/1991
Date achieved compliance: 04/24/1991
Violation lead agency: State
Enforcement action: WRITTEN INFORMAL
Enforcement action date: 04/11/1991
Enf. disposition status: Not reported
Enf. disp. status date: Not reported
Enforcement lead agency: State
Proposed penalty amount: Not reported
Final penalty amount: Not reported
Paid penalty amount: Not reported

Regulation violated: Not reported
Area of violation: TSD - General
Date violation determined: 03/14/1991
Date achieved compliance: 03/21/1991
Violation lead agency: State
Enforcement action: WRITTEN INFORMAL
Enforcement action date: 03/14/1991
Enf. disposition status: Not reported
Enf. disp. status date: Not reported
Enforcement lead agency: State
Proposed penalty amount: Not reported
Final penalty amount: Not reported
Paid penalty amount: Not reported

Regulation violated: Not reported
Area of violation: TSD - General
Date violation determined: 12/17/1990
Date achieved compliance: 01/03/1991
Violation lead agency: State
Enforcement action: WRITTEN INFORMAL
Enforcement action date: 12/17/1990
Enf. disposition status: Not reported
Enf. disp. status date: Not reported
Enforcement lead agency: State
Proposed penalty amount: Not reported
Final penalty amount: Not reported
Paid penalty amount: Not reported

Regulation violated: Not reported
Area of violation: TSD - General
Date violation determined: 11/15/1990
Date achieved compliance: 12/04/1990
Violation lead agency: State
Enforcement action: WRITTEN INFORMAL
Enforcement action date: 11/15/1990
Enf. disposition status: Not reported
Enf. disp. status date: Not reported
Enforcement lead agency: State
Proposed penalty amount: Not reported
Final penalty amount: Not reported
Paid penalty amount: Not reported

Regulation violated: Not reported

STANDARD TANK CLEANING CORP (Continued) **1000310278**

Area of violation: TSD - General
Date violation determined: 06/01/1990
Date achieved compliance: 08/28/1990
Violation lead agency: State
Enforcement action: INITIAL 3008(A) COMPLIANCE
Enforcement action date: 06/01/1990
Enf. disposition status: Not reported
Enf. disp. status date: Not reported
Enforcement lead agency: State
Proposed penalty amount: Not reported
Final penalty amount: Not reported
Paid penalty amount: Not reported

Regulation violated: Not reported
Area of violation: TSD - Manifest/Records/Reporting
Date violation determined: 02/28/1990
Date achieved compliance: 04/11/1990
Violation lead agency: State
Enforcement action: WRITTEN INFORMAL
Enforcement action date: 02/28/1990
Enf. disposition status: Not reported
Enf. disp. status date: Not reported
Enforcement lead agency: State
Proposed penalty amount: Not reported
Final penalty amount: Not reported
Paid penalty amount: Not reported

Regulation violated: Not reported
Area of violation: TSD - General
Date violation determined: 12/06/1989
Date achieved compliance: 12/12/1989
Violation lead agency: State
Enforcement action: WRITTEN INFORMAL
Enforcement action date: 12/06/1989
Enf. disposition status: Not reported
Enf. disp. status date: Not reported
Enforcement lead agency: State
Proposed penalty amount: Not reported
Final penalty amount: Not reported
Paid penalty amount: Not reported

Regulation violated: Not reported
Area of violation: TSD - Manifest/Records/Reporting
Date violation determined: 11/01/1989
Date achieved compliance: 11/27/1989
Violation lead agency: State
Enforcement action: WRITTEN INFORMAL
Enforcement action date: 11/01/1989
Enf. disposition status: Not reported
Enf. disp. status date: Not reported
Enforcement lead agency: State
Proposed penalty amount: Not reported
Final penalty amount: Not reported
Paid penalty amount: Not reported

Regulation violated: Not reported
Area of violation: TSD - Manifest/Records/Reporting

STANDARD TANK CLEANING CORP (Continued) **1000310278**

Date violation determined: 12/29/1988
Date achieved compliance: 02/28/1990
Violation lead agency: EPA
Enforcement action: Not reported
Enforcement action date: Not reported
Enf. disposition status: Not reported
Enf. disp. status date: Not reported
Enforcement lead agency: Not reported
Proposed penalty amount: Not reported
Final penalty amount: Not reported
Paid penalty amount: Not reported

Regulation violated: Not reported
Area of violation: TSD - Financial Requirements
Date violation determined: 02/09/1988
Date achieved compliance: 05/05/1988
Violation lead agency: State
Enforcement action: INITIAL 3008(A) COMPLIANCE
Enforcement action date: 03/29/1988
Enf. disposition status: Not reported
Enf. disp. status date: Not reported
Enforcement lead agency: EPA
Proposed penalty amount: 60850
Final penalty amount: 60850
Paid penalty amount: Not reported

Regulation violated: Not reported
Area of violation: TSD - General
Date violation determined: 05/08/1985
Date achieved compliance: 06/28/1985
Violation lead agency: State
Enforcement action: WRITTEN INFORMAL
Enforcement action date: 05/08/1985
Enf. disposition status: Not reported
Enf. disp. status date: Not reported
Enforcement lead agency: State
Proposed penalty amount: Not reported
Final penalty amount: Not reported
Paid penalty amount: Not reported

Regulation violated: Not reported
Area of violation: TSD - General
Date violation determined: 05/08/1985
Date achieved compliance: 06/28/1985
Violation lead agency: State
Enforcement action: FINAL 3008(A) COMPLIANCE ORDER
Enforcement action date: 08/23/1985
Enf. disposition status: Not reported
Enf. disp. status date: Not reported
Enforcement lead agency: State
Proposed penalty amount: 3150
Final penalty amount: 3150
Paid penalty amount: Not reported

Regulation violated: Not reported
Area of violation: TSD - Manifest/Records/Reporting
Date violation determined: 08/01/1984

STANDARD TANK CLEANING CORP (Continued) **1000310278**

Date achieved compliance: 05/22/1985
Violation lead agency: State
Enforcement action: WRITTEN INFORMAL
Enforcement action date: 05/14/1985
Enf. disposition status: Not reported
Enf. disp. status date: Not reported
Enforcement lead agency: State
Proposed penalty amount: Not reported
Final penalty amount: Not reported
Paid penalty amount: Not reported

Regulation violated: Not reported
Area of violation: TSD - Manifest/Records/Reporting
Date violation determined: 04/26/1984
Date achieved compliance: 12/04/1984
Violation lead agency: State
Enforcement action: INITIAL 3008(A) COMPLIANCE
Enforcement action date: 10/19/1984
Enf. disposition status: Not reported
Enf. disp. status date: Not reported
Enforcement lead agency: State
Proposed penalty amount: 775
Final penalty amount: 775
Paid penalty amount: Not reported

Regulation violated: Not reported
Area of violation: TSD - Manifest/Records/Reporting
Date violation determined: 04/03/1984
Date achieved compliance: 06/28/1985
Violation lead agency: State
Enforcement action: Not reported
Enforcement action date: Not reported
Enf. disposition status: Not reported
Enf. disp. status date: Not reported
Enforcement lead agency: Not reported
Proposed penalty amount: Not reported
Final penalty amount: Not reported
Paid penalty amount: Not reported

Regulation violated: Not reported
Area of violation: TSD - General
Date violation determined: 04/03/1984
Date achieved compliance: 06/28/1985
Violation lead agency: State
Enforcement action: WRITTEN INFORMAL
Enforcement action date: 05/16/1984
Enf. disposition status: Not reported
Enf. disp. status date: Not reported
Enforcement lead agency: State
Proposed penalty amount: Not reported
Final penalty amount: Not reported
Paid penalty amount: Not reported

Regulation violated: Not reported
Area of violation: TSD - Manifest/Records/Reporting
Date violation determined: 02/03/1984
Date achieved compliance: 06/28/1985

STANDARD TANK CLEANING CORP (Continued) **1000310278**

Violation lead agency: State
Enforcement action: WRITTEN INFORMAL
Enforcement action date: 05/16/1984
Enf. disposition status: Not reported
Enf. disp. status date: Not reported
Enforcement lead agency: State
Proposed penalty amount: Not reported
Final penalty amount: Not reported
Paid penalty amount: Not reported

Regulation violated: Not reported
Area of violation: TSD - General
Date violation determined: 02/03/1984
Date achieved compliance: 06/28/1985
Violation lead agency: State
Enforcement action: WRITTEN INFORMAL
Enforcement action date: 05/16/1984
Enf. disposition status: Not reported
Enf. disp. status date: Not reported
Enforcement lead agency: State
Proposed penalty amount: Not reported
Final penalty amount: Not reported
Paid penalty amount: Not reported

Regulation violated: Not reported
Area of violation: TSD - General
Date violation determined: 11/03/1983
Date achieved compliance: 06/28/1985
Violation lead agency: State
Enforcement action: INITIAL 3008(A) COMPLIANCE
Enforcement action date: 04/09/1984
Enf. disposition status: Not reported
Enf. disp. status date: Not reported
Enforcement lead agency: State
Proposed penalty amount: Not reported
Final penalty amount: Not reported
Paid penalty amount: Not reported

Regulation violated: Not reported
Area of violation: TSD - Manifest/Records/Reporting
Date violation determined: 11/03/1983
Date achieved compliance: 06/28/1985
Violation lead agency: State
Enforcement action: WRITTEN INFORMAL
Enforcement action date: 04/09/1984
Enf. disposition status: Not reported
Enf. disp. status date: Not reported
Enforcement lead agency: State
Proposed penalty amount: Not reported
Final penalty amount: Not reported
Paid penalty amount: Not reported

Regulation violated: Not reported
Area of violation: TSD - General
Date violation determined: 11/03/1983
Date achieved compliance: 06/28/1985
Violation lead agency: State

STANDARD TANK CLEANING CORP (Continued) **1000310278**

Enforcement action: WRITTEN INFORMAL
Enforcement action date: 04/09/1984
Enf. disposition status: Not reported
Enf. disp. status date: Not reported
Enforcement lead agency: State
Proposed penalty amount: Not reported
Final penalty amount: Not reported
Paid penalty amount: Not reported

Regulation violated: Not reported
Area of violation: TSD - General
Date violation determined: 08/31/1983
Date achieved compliance: 09/09/1983
Violation lead agency: State
Enforcement action: WRITTEN INFORMAL
Enforcement action date: 08/31/1983
Enf. disposition status: Not reported
Enf. disp. status date: Not reported
Enforcement lead agency: State
Proposed penalty amount: Not reported
Final penalty amount: Not reported
Paid penalty amount: Not reported

Regulation violated: Not reported
Area of violation: TSD - Manifest/Records/Reporting
Date violation determined: 04/13/1983
Date achieved compliance: 09/05/1983
Violation lead agency: State
Enforcement action: WRITTEN INFORMAL
Enforcement action date: 08/04/1983
Enf. disposition status: Not reported
Enf. disp. status date: Not reported
Enforcement lead agency: State
Proposed penalty amount: Not reported
Final penalty amount: Not reported
Paid penalty amount: Not reported

Evaluation Action Summary:
Evaluation date: 05/10/1995
Evaluation: CASE DEVELOPMENT INSPECTION
Area of violation: Not reported
Date achieved compliance: Not reported
Evaluation lead agency: State

Evaluation date: 12/28/1994
Evaluation: FOCUSED COMPLIANCE INSPECTION
Area of violation: Not reported
Date achieved compliance: Not reported
Evaluation lead agency: State

Evaluation date: 06/30/1994
Evaluation: FINANCIAL RECORD REVIEW
Area of violation: Not reported
Date achieved compliance: Not reported
Evaluation lead agency: State

Evaluation date: 01/19/1994

STANDARD TANK CLEANING CORP (Continued) **1000310278**

Evaluation: FOCUSED COMPLIANCE INSPECTION
Area of violation: Not reported
Date achieved compliance: Not reported
Evaluation lead agency: State

Evaluation date: 01/18/1994
Evaluation: CASE DEVELOPMENT INSPECTION
Area of violation: Not reported
Date achieved compliance: Not reported
Evaluation lead agency: State

Evaluation date: 01/16/1994
Evaluation: CASE DEVELOPMENT INSPECTION
Area of violation: Not reported
Date achieved compliance: Not reported
Evaluation lead agency: State

Evaluation date: 01/15/1994
Evaluation: FOCUSED COMPLIANCE INSPECTION
Area of violation: Not reported
Date achieved compliance: Not reported
Evaluation lead agency: State

Evaluation date: 01/14/1994
Evaluation: CASE DEVELOPMENT INSPECTION
Area of violation: Not reported
Date achieved compliance: Not reported
Evaluation lead agency: State

Evaluation date: 01/11/1994
Evaluation: FOCUSED COMPLIANCE INSPECTION
Area of violation: Not reported
Date achieved compliance: Not reported
Evaluation lead agency: State

Evaluation date: 01/05/1994
Evaluation: FOCUSED COMPLIANCE INSPECTION
Area of violation: Not reported
Date achieved compliance: Not reported
Evaluation lead agency: State

Evaluation date: 12/29/1993
Evaluation: FOCUSED COMPLIANCE INSPECTION
Area of violation: Not reported
Date achieved compliance: Not reported
Evaluation lead agency: State

Evaluation date: 12/20/1993
Evaluation: FOCUSED COMPLIANCE INSPECTION
Area of violation: Not reported
Date achieved compliance: Not reported
Evaluation lead agency: State

Evaluation date: 12/15/1993
Evaluation: FOCUSED COMPLIANCE INSPECTION
Area of violation: Not reported
Date achieved compliance: Not reported

STANDARD TANK CLEANING CORP (Continued) **1000310278**

Evaluation lead agency: State

Evaluation date: 12/09/1993
Evaluation: FOCUSED COMPLIANCE INSPECTION
Area of violation: Not reported
Date achieved compliance: Not reported
Evaluation lead agency: State

Evaluation date: 12/03/1993
Evaluation: FOCUSED COMPLIANCE INSPECTION
Area of violation: Not reported
Date achieved compliance: Not reported
Evaluation lead agency: State

Evaluation date: 11/23/1993
Evaluation: FOCUSED COMPLIANCE INSPECTION
Area of violation: Not reported
Date achieved compliance: Not reported
Evaluation lead agency: State

Evaluation date: 11/18/1993
Evaluation: FOCUSED COMPLIANCE INSPECTION
Area of violation: Not reported
Date achieved compliance: Not reported
Evaluation lead agency: State

Evaluation date: 11/10/1993
Evaluation: FOCUSED COMPLIANCE INSPECTION
Area of violation: Not reported
Date achieved compliance: Not reported
Evaluation lead agency: State

Evaluation date: 11/03/1993
Evaluation: FOCUSED COMPLIANCE INSPECTION
Area of violation: Not reported
Date achieved compliance: Not reported
Evaluation lead agency: State

Evaluation date: 09/30/1993
Evaluation: FOCUSED COMPLIANCE INSPECTION
Area of violation: Not reported
Date achieved compliance: Not reported
Evaluation lead agency: State

Evaluation date: 09/20/1993
Evaluation: FOCUSED COMPLIANCE INSPECTION
Area of violation: Not reported
Date achieved compliance: Not reported
Evaluation lead agency: State

Evaluation date: 09/16/1993
Evaluation: FOCUSED COMPLIANCE INSPECTION
Area of violation: Not reported
Date achieved compliance: Not reported
Evaluation lead agency: State

Evaluation date: 09/09/1993

STANDARD TANK CLEANING CORP (Continued) **1000310278**

Evaluation: FOCUSED COMPLIANCE INSPECTION
Area of violation: Not reported
Date achieved compliance: Not reported
Evaluation lead agency: State

Evaluation date: 09/03/1993
Evaluation: FOCUSED COMPLIANCE INSPECTION
Area of violation: Not reported
Date achieved compliance: Not reported
Evaluation lead agency: State

Evaluation date: 08/27/1993
Evaluation: FOCUSED COMPLIANCE INSPECTION
Area of violation: Not reported
Date achieved compliance: Not reported
Evaluation lead agency: State

Evaluation date: 08/17/1993
Evaluation: FOCUSED COMPLIANCE INSPECTION
Area of violation: Not reported
Date achieved compliance: Not reported
Evaluation lead agency: State

Evaluation date: 08/10/1993
Evaluation: FOCUSED COMPLIANCE INSPECTION
Area of violation: Not reported
Date achieved compliance: Not reported
Evaluation lead agency: State

Evaluation date: 08/05/1993
Evaluation: FOCUSED COMPLIANCE INSPECTION
Area of violation: Not reported
Date achieved compliance: Not reported
Evaluation lead agency: State

Evaluation date: 07/30/1993
Evaluation: COMPLIANCE SCHEDULE EVALUATION
Area of violation: Not reported
Date achieved compliance: Not reported
Evaluation lead agency: State

Evaluation date: 07/30/1993
Evaluation: FOCUSED COMPLIANCE INSPECTION
Area of violation: Not reported
Date achieved compliance: Not reported
Evaluation lead agency: State

Evaluation date: 07/21/1993
Evaluation: FOCUSED COMPLIANCE INSPECTION
Area of violation: Not reported
Date achieved compliance: Not reported
Evaluation lead agency: State

Evaluation date: 07/14/1993
Evaluation: FOCUSED COMPLIANCE INSPECTION
Area of violation: Not reported
Date achieved compliance: Not reported

STANDARD TANK CLEANING CORP (Continued) **1000310278**

Evaluation lead agency: State

Evaluation date: 07/07/1993
Evaluation: FOCUSED COMPLIANCE INSPECTION
Area of violation: Not reported
Date achieved compliance: Not reported
Evaluation lead agency: State

Evaluation date: 07/02/1993
Evaluation: FOCUSED COMPLIANCE INSPECTION
Area of violation: Not reported
Date achieved compliance: Not reported
Evaluation lead agency: State

Evaluation date: 07/02/1993
Evaluation: COMPLIANCE SCHEDULE EVALUATION
Area of violation: TSD - Manifest/Records/Reporting
Date achieved compliance: 07/02/1993
Evaluation lead agency: State

Evaluation date: 06/25/1993
Evaluation: FOCUSED COMPLIANCE INSPECTION
Area of violation: Not reported
Date achieved compliance: Not reported
Evaluation lead agency: State

Evaluation date: 06/17/1993
Evaluation: FOCUSED COMPLIANCE INSPECTION
Area of violation: Not reported
Date achieved compliance: Not reported
Evaluation lead agency: State

Evaluation date: 06/09/1993
Evaluation: FOCUSED COMPLIANCE INSPECTION
Area of violation: Not reported
Date achieved compliance: Not reported
Evaluation lead agency: State

Evaluation date: 06/02/1993
Evaluation: FOCUSED COMPLIANCE INSPECTION
Area of violation: TSD - General
Date achieved compliance: 08/31/1994
Evaluation lead agency: State

Evaluation date: 05/27/1993
Evaluation: FOCUSED COMPLIANCE INSPECTION
Area of violation: TSD - Manifest/Records/Reporting
Date achieved compliance: 07/02/1993
Evaluation lead agency: State

Evaluation date: 05/18/1993
Evaluation: FOCUSED COMPLIANCE INSPECTION
Area of violation: Not reported
Date achieved compliance: Not reported
Evaluation lead agency: State

Evaluation date: 05/13/1993

STANDARD TANK CLEANING CORP (Continued) **1000310278**

Evaluation: FOCUSED COMPLIANCE INSPECTION
Area of violation: Not reported
Date achieved compliance: Not reported
Evaluation lead agency: State

Evaluation date: 05/06/1993
Evaluation: FOCUSED COMPLIANCE INSPECTION
Area of violation: Not reported
Date achieved compliance: Not reported
Evaluation lead agency: State

Evaluation date: 04/28/1993
Evaluation: FOCUSED COMPLIANCE INSPECTION
Area of violation: Not reported
Date achieved compliance: Not reported
Evaluation lead agency: State

Evaluation date: 04/21/1993
Evaluation: FOCUSED COMPLIANCE INSPECTION
Area of violation: Not reported
Date achieved compliance: Not reported
Evaluation lead agency: State

Evaluation date: 04/16/1993
Evaluation: FOCUSED COMPLIANCE INSPECTION
Area of violation: Not reported
Date achieved compliance: Not reported
Evaluation lead agency: State

Evaluation date: 04/07/1993
Evaluation: FOCUSED COMPLIANCE INSPECTION
Area of violation: Not reported
Date achieved compliance: Not reported
Evaluation lead agency: State

Evaluation date: 04/02/1993
Evaluation: FOCUSED COMPLIANCE INSPECTION
Area of violation: Not reported
Date achieved compliance: Not reported
Evaluation lead agency: State

Evaluation date: 03/25/1993
Evaluation: COMPLIANCE EVALUATION INSPECTION ON-SITE
Area of violation: Not reported
Date achieved compliance: Not reported
Evaluation lead agency: State

Evaluation date: 03/19/1993
Evaluation: FOCUSED COMPLIANCE INSPECTION
Area of violation: Not reported
Date achieved compliance: Not reported
Evaluation lead agency: State

Evaluation date: 03/10/1993
Evaluation: FOCUSED COMPLIANCE INSPECTION
Area of violation: Not reported
Date achieved compliance: Not reported

STANDARD TANK CLEANING CORP (Continued) **1000310278**

Evaluation lead agency: State

Evaluation date: 03/04/1993
Evaluation: FOCUSED COMPLIANCE INSPECTION
Area of violation: Not reported
Date achieved compliance: Not reported
Evaluation lead agency: State

Evaluation date: 02/23/1993
Evaluation: FOCUSED COMPLIANCE INSPECTION
Area of violation: Not reported
Date achieved compliance: Not reported
Evaluation lead agency: State

Evaluation date: 02/22/1993
Evaluation: FOCUSED COMPLIANCE INSPECTION
Area of violation: Not reported
Date achieved compliance: Not reported
Evaluation lead agency: State

Evaluation date: 02/16/1993
Evaluation: FOCUSED COMPLIANCE INSPECTION
Area of violation: Not reported
Date achieved compliance: Not reported
Evaluation lead agency: State

Evaluation date: 02/10/1993
Evaluation: FOCUSED COMPLIANCE INSPECTION
Area of violation: Not reported
Date achieved compliance: Not reported
Evaluation lead agency: State

Evaluation date: 01/28/1993
Evaluation: FOCUSED COMPLIANCE INSPECTION
Area of violation: Not reported
Date achieved compliance: Not reported
Evaluation lead agency: State

Evaluation date: 01/21/1993
Evaluation: FOCUSED COMPLIANCE INSPECTION
Area of violation: Not reported
Date achieved compliance: Not reported
Evaluation lead agency: State

Evaluation date: 01/12/1993
Evaluation: FOCUSED COMPLIANCE INSPECTION
Area of violation: Not reported
Date achieved compliance: Not reported
Evaluation lead agency: State

Evaluation date: 01/06/1993
Evaluation: FOCUSED COMPLIANCE INSPECTION
Area of violation: Not reported
Date achieved compliance: Not reported
Evaluation lead agency: State

Evaluation date: 12/21/1992

STANDARD TANK CLEANING CORP (Continued) **1000310278**

Evaluation: FOCUSED COMPLIANCE INSPECTION
Area of violation: Not reported
Date achieved compliance: Not reported
Evaluation lead agency: State

Evaluation date: 12/15/1992
Evaluation: FOCUSED COMPLIANCE INSPECTION
Area of violation: Not reported
Date achieved compliance: Not reported
Evaluation lead agency: State

Evaluation date: 12/10/1992
Evaluation: FOCUSED COMPLIANCE INSPECTION
Area of violation: Not reported
Date achieved compliance: Not reported
Evaluation lead agency: State

Evaluation date: 12/02/1992
Evaluation: FOCUSED COMPLIANCE INSPECTION
Area of violation: Not reported
Date achieved compliance: Not reported
Evaluation lead agency: State

Evaluation date: 11/24/1992
Evaluation: FOCUSED COMPLIANCE INSPECTION
Area of violation: Not reported
Date achieved compliance: Not reported
Evaluation lead agency: State

Evaluation date: 11/20/1992
Evaluation: FOCUSED COMPLIANCE INSPECTION
Area of violation: Not reported
Date achieved compliance: Not reported
Evaluation lead agency: State

Evaluation date: 11/13/1992
Evaluation: FOCUSED COMPLIANCE INSPECTION
Area of violation: Not reported
Date achieved compliance: Not reported
Evaluation lead agency: State

Evaluation date: 11/04/1992
Evaluation: FOCUSED COMPLIANCE INSPECTION
Area of violation: Not reported
Date achieved compliance: Not reported
Evaluation lead agency: State

Evaluation date: 10/28/1992
Evaluation: FOCUSED COMPLIANCE INSPECTION
Area of violation: Not reported
Date achieved compliance: Not reported
Evaluation lead agency: State

Evaluation date: 10/21/1992
Evaluation: FOCUSED COMPLIANCE INSPECTION
Area of violation: Not reported
Date achieved compliance: Not reported

STANDARD TANK CLEANING CORP (Continued) **1000310278**

Evaluation lead agency: State

Evaluation date: 10/16/1992
Evaluation: FOCUSED COMPLIANCE INSPECTION
Area of violation: Not reported
Date achieved compliance: Not reported
Evaluation lead agency: State

Evaluation date: 10/06/1992
Evaluation: FOCUSED COMPLIANCE INSPECTION
Area of violation: Not reported
Date achieved compliance: Not reported
Evaluation lead agency: State

Evaluation date: 09/29/1992
Evaluation: FOCUSED COMPLIANCE INSPECTION
Area of violation: Not reported
Date achieved compliance: Not reported
Evaluation lead agency: State

Evaluation date: 09/25/1992
Evaluation: FOCUSED COMPLIANCE INSPECTION
Area of violation: Not reported
Date achieved compliance: Not reported
Evaluation lead agency: State

Evaluation date: 09/14/1992
Evaluation: FOCUSED COMPLIANCE INSPECTION
Area of violation: Not reported
Date achieved compliance: Not reported
Evaluation lead agency: State

Evaluation date: 09/10/1992
Evaluation: COMPLIANCE SCHEDULE EVALUATION
Area of violation: Not reported
Date achieved compliance: Not reported
Evaluation lead agency: State

Evaluation date: 09/09/1992
Evaluation: FOCUSED COMPLIANCE INSPECTION
Area of violation: Not reported
Date achieved compliance: Not reported
Evaluation lead agency: State

Evaluation date: 09/04/1992
Evaluation: FOCUSED COMPLIANCE INSPECTION
Area of violation: Not reported
Date achieved compliance: Not reported
Evaluation lead agency: State

Evaluation date: 08/26/1992
Evaluation: FOCUSED COMPLIANCE INSPECTION
Area of violation: Not reported
Date achieved compliance: Not reported
Evaluation lead agency: State

Evaluation date: 08/21/1992

STANDARD TANK CLEANING CORP (Continued) **1000310278**

Evaluation: FOCUSED COMPLIANCE INSPECTION
Area of violation: Not reported
Date achieved compliance: Not reported
Evaluation lead agency: State

Evaluation date: 08/13/1992
Evaluation: FOCUSED COMPLIANCE INSPECTION
Area of violation: Not reported
Date achieved compliance: Not reported
Evaluation lead agency: State

Evaluation date: 08/07/1992
Evaluation: FOCUSED COMPLIANCE INSPECTION
Area of violation: Not reported
Date achieved compliance: Not reported
Evaluation lead agency: State

Evaluation date: 07/31/1992
Evaluation: FOCUSED COMPLIANCE INSPECTION
Area of violation: Not reported
Date achieved compliance: Not reported
Evaluation lead agency: State

Evaluation date: 07/21/1992
Evaluation: FOCUSED COMPLIANCE INSPECTION
Area of violation: Not reported
Date achieved compliance: Not reported
Evaluation lead agency: State

Evaluation date: 07/14/1992
Evaluation: FOCUSED COMPLIANCE INSPECTION
Area of violation: Not reported
Date achieved compliance: Not reported
Evaluation lead agency: State

Evaluation date: 07/10/1992
Evaluation: NOT A SIGNIFICANT NON-COMPLIER
Area of violation: Not reported
Date achieved compliance: Not reported
Evaluation lead agency: State

Evaluation date: 07/10/1992
Evaluation: FOCUSED COMPLIANCE INSPECTION
Area of violation: TSD - General
Date achieved compliance: 07/10/1992
Evaluation lead agency: State

Evaluation date: 06/29/1992
Evaluation: FOCUSED COMPLIANCE INSPECTION
Area of violation: Not reported
Date achieved compliance: Not reported
Evaluation lead agency: State

Evaluation date: 06/25/1992
Evaluation: FOCUSED COMPLIANCE INSPECTION
Area of violation: TSD - General
Date achieved compliance: 07/10/1992

STANDARD TANK CLEANING CORP (Continued) **1000310278**

Evaluation lead agency: State

Evaluation date: 06/25/1992
Evaluation: SIGNIFICANT NON-COMPLIER
Area of violation: Not reported
Date achieved compliance: Not reported
Evaluation lead agency: State

Evaluation date: 06/19/1992
Evaluation: FOCUSED COMPLIANCE INSPECTION
Area of violation: Not reported
Date achieved compliance: Not reported
Evaluation lead agency: State

Evaluation date: 06/10/1992
Evaluation: FOCUSED COMPLIANCE INSPECTION
Area of violation: Not reported
Date achieved compliance: Not reported
Evaluation lead agency: State

Evaluation date: 06/02/1992
Evaluation: FOCUSED COMPLIANCE INSPECTION
Area of violation: Not reported
Date achieved compliance: Not reported
Evaluation lead agency: State

Evaluation date: 05/29/1992
Evaluation: FOCUSED COMPLIANCE INSPECTION
Area of violation: Not reported
Date achieved compliance: Not reported
Evaluation lead agency: State

Evaluation date: 05/19/1992
Evaluation: FOCUSED COMPLIANCE INSPECTION
Area of violation: Not reported
Date achieved compliance: Not reported
Evaluation lead agency: State

Evaluation date: 05/13/1992
Evaluation: FOCUSED COMPLIANCE INSPECTION
Area of violation: Not reported
Date achieved compliance: Not reported
Evaluation lead agency: State

Evaluation date: 05/08/1992
Evaluation: FOCUSED COMPLIANCE INSPECTION
Area of violation: Not reported
Date achieved compliance: Not reported
Evaluation lead agency: State

Evaluation date: 04/29/1992
Evaluation: FOCUSED COMPLIANCE INSPECTION
Area of violation: Not reported
Date achieved compliance: Not reported
Evaluation lead agency: State

Evaluation date: 04/24/1992

STANDARD TANK CLEANING CORP (Continued) **1000310278**

Evaluation: FOCUSED COMPLIANCE INSPECTION
Area of violation: Not reported
Date achieved compliance: Not reported
Evaluation lead agency: State

Evaluation date: 04/16/1992
Evaluation: FOCUSED COMPLIANCE INSPECTION
Area of violation: Not reported
Date achieved compliance: Not reported
Evaluation lead agency: State

Evaluation date: 04/09/1992
Evaluation: FOCUSED COMPLIANCE INSPECTION
Area of violation: Not reported
Date achieved compliance: Not reported
Evaluation lead agency: State

Evaluation date: 04/05/1992
Evaluation: FOCUSED COMPLIANCE INSPECTION
Area of violation: Not reported
Date achieved compliance: Not reported
Evaluation lead agency: State

Evaluation date: 04/03/1992
Evaluation: FOCUSED COMPLIANCE INSPECTION
Area of violation: Not reported
Date achieved compliance: Not reported
Evaluation lead agency: State

Evaluation date: 03/24/1992
Evaluation: COMPLIANCE EVALUATION INSPECTION ON-SITE
Area of violation: Not reported
Date achieved compliance: Not reported
Evaluation lead agency: State

Evaluation date: 03/16/1992
Evaluation: FOCUSED COMPLIANCE INSPECTION
Area of violation: Not reported
Date achieved compliance: Not reported
Evaluation lead agency: State

Evaluation date: 03/11/1992
Evaluation: FOCUSED COMPLIANCE INSPECTION
Area of violation: Not reported
Date achieved compliance: Not reported
Evaluation lead agency: State

Evaluation date: 03/10/1992
Evaluation: FOCUSED COMPLIANCE INSPECTION
Area of violation: Not reported
Date achieved compliance: Not reported
Evaluation lead agency: State

Evaluation date: 03/03/1992
Evaluation: FOCUSED COMPLIANCE INSPECTION
Area of violation: Not reported
Date achieved compliance: Not reported

STANDARD TANK CLEANING CORP (Continued) **1000310278**

Evaluation lead agency: State

Evaluation date: 02/25/1992
Evaluation: FOCUSED COMPLIANCE INSPECTION
Area of violation: Not reported
Date achieved compliance: Not reported
Evaluation lead agency: State

Evaluation date: 02/20/1992
Evaluation: FOCUSED COMPLIANCE INSPECTION
Area of violation: Not reported
Date achieved compliance: Not reported
Evaluation lead agency: State

Evaluation date: 02/14/1992
Evaluation: FOCUSED COMPLIANCE INSPECTION
Area of violation: Not reported
Date achieved compliance: Not reported
Evaluation lead agency: State

Evaluation date: 02/03/1992
Evaluation: FOCUSED COMPLIANCE INSPECTION
Area of violation: Not reported
Date achieved compliance: Not reported
Evaluation lead agency: State

Evaluation date: 01/31/1992
Evaluation: FOCUSED COMPLIANCE INSPECTION
Area of violation: Not reported
Date achieved compliance: Not reported
Evaluation lead agency: State

Evaluation date: 01/22/1992
Evaluation: FOCUSED COMPLIANCE INSPECTION
Area of violation: Not reported
Date achieved compliance: Not reported
Evaluation lead agency: State

Evaluation date: 01/16/1992
Evaluation: FOCUSED COMPLIANCE INSPECTION
Area of violation: Not reported
Date achieved compliance: Not reported
Evaluation lead agency: State

Evaluation date: 01/09/1992
Evaluation: FOCUSED COMPLIANCE INSPECTION
Area of violation: Not reported
Date achieved compliance: Not reported
Evaluation lead agency: State

Evaluation date: 01/03/1992
Evaluation: FOCUSED COMPLIANCE INSPECTION
Area of violation: Not reported
Date achieved compliance: Not reported
Evaluation lead agency: State

Evaluation date: 12/31/1991

STANDARD TANK CLEANING CORP (Continued) **1000310278**

Evaluation: FOCUSED COMPLIANCE INSPECTION
Area of violation: Not reported
Date achieved compliance: Not reported
Evaluation lead agency: State

Evaluation date: 12/26/1991
Evaluation: FOCUSED COMPLIANCE INSPECTION
Area of violation: Not reported
Date achieved compliance: Not reported
Evaluation lead agency: State

Evaluation date: 12/18/1991
Evaluation: FOCUSED COMPLIANCE INSPECTION
Area of violation: Not reported
Date achieved compliance: Not reported
Evaluation lead agency: State

Evaluation date: 12/13/1991
Evaluation: FOCUSED COMPLIANCE INSPECTION
Area of violation: Not reported
Date achieved compliance: Not reported
Evaluation lead agency: State

Evaluation date: 12/06/1991
Evaluation: FOCUSED COMPLIANCE INSPECTION
Area of violation: Not reported
Date achieved compliance: Not reported
Evaluation lead agency: State

Evaluation date: 11/25/1991
Evaluation: FOCUSED COMPLIANCE INSPECTION
Area of violation: Not reported
Date achieved compliance: Not reported
Evaluation lead agency: State

Evaluation date: 11/20/1991
Evaluation: FOCUSED COMPLIANCE INSPECTION
Area of violation: Not reported
Date achieved compliance: Not reported
Evaluation lead agency: State

Evaluation date: 11/15/1991
Evaluation: FOCUSED COMPLIANCE INSPECTION
Area of violation: Not reported
Date achieved compliance: Not reported
Evaluation lead agency: State

Evaluation date: 11/07/1991
Evaluation: FOCUSED COMPLIANCE INSPECTION
Area of violation: Not reported
Date achieved compliance: Not reported
Evaluation lead agency: State

Evaluation date: 10/30/1991
Evaluation: FOCUSED COMPLIANCE INSPECTION
Area of violation: Not reported
Date achieved compliance: Not reported

STANDARD TANK CLEANING CORP (Continued) **1000310278**

Evaluation lead agency: State

Evaluation date: 10/23/1991
Evaluation: FOCUSED COMPLIANCE INSPECTION
Area of violation: Not reported
Date achieved compliance: Not reported
Evaluation lead agency: State

Evaluation date: 10/16/1991
Evaluation: FOCUSED COMPLIANCE INSPECTION
Area of violation: Not reported
Date achieved compliance: Not reported
Evaluation lead agency: State

Evaluation date: 10/11/1991
Evaluation: FOCUSED COMPLIANCE INSPECTION
Area of violation: Not reported
Date achieved compliance: Not reported
Evaluation lead agency: State

Evaluation date: 10/03/1991
Evaluation: FOCUSED COMPLIANCE INSPECTION
Area of violation: Not reported
Date achieved compliance: Not reported
Evaluation lead agency: State

Evaluation date: 09/25/1991
Evaluation: FOCUSED COMPLIANCE INSPECTION
Area of violation: Not reported
Date achieved compliance: Not reported
Evaluation lead agency: State

Evaluation date: 09/20/1991
Evaluation: FOCUSED COMPLIANCE INSPECTION
Area of violation: Not reported
Date achieved compliance: Not reported
Evaluation lead agency: State

Evaluation date: 09/09/1991
Evaluation: FOCUSED COMPLIANCE INSPECTION
Area of violation: Not reported
Date achieved compliance: Not reported
Evaluation lead agency: State

Evaluation date: 09/06/1991
Evaluation: FOCUSED COMPLIANCE INSPECTION
Area of violation: Not reported
Date achieved compliance: Not reported
Evaluation lead agency: State

Evaluation date: 08/29/1991
Evaluation: FOCUSED COMPLIANCE INSPECTION
Area of violation: Not reported
Date achieved compliance: Not reported
Evaluation lead agency: State

Evaluation date: 08/23/1991

STANDARD TANK CLEANING CORP (Continued) **1000310278**

Evaluation: FOCUSED COMPLIANCE INSPECTION
Area of violation: Not reported
Date achieved compliance: Not reported
Evaluation lead agency: State

Evaluation date: 08/14/1991
Evaluation: FOCUSED COMPLIANCE INSPECTION
Area of violation: Not reported
Date achieved compliance: Not reported
Evaluation lead agency: State

Evaluation date: 08/06/1991
Evaluation: FOCUSED COMPLIANCE INSPECTION
Area of violation: Not reported
Date achieved compliance: Not reported
Evaluation lead agency: State

Evaluation date: 08/01/1991
Evaluation: FOCUSED COMPLIANCE INSPECTION
Area of violation: Not reported
Date achieved compliance: Not reported
Evaluation lead agency: State

Evaluation date: 07/22/1991
Evaluation: FOCUSED COMPLIANCE INSPECTION
Area of violation: Not reported
Date achieved compliance: Not reported
Evaluation lead agency: State

Evaluation date: 07/18/1991
Evaluation: FOCUSED COMPLIANCE INSPECTION
Area of violation: Not reported
Date achieved compliance: Not reported
Evaluation lead agency: State

Evaluation date: 07/12/1991
Evaluation: FOCUSED COMPLIANCE INSPECTION
Area of violation: Not reported
Date achieved compliance: Not reported
Evaluation lead agency: State

Evaluation date: 07/02/1991
Evaluation: FOCUSED COMPLIANCE INSPECTION
Area of violation: Not reported
Date achieved compliance: Not reported
Evaluation lead agency: State

Evaluation date: 06/28/1991
Evaluation: FOCUSED COMPLIANCE INSPECTION
Area of violation: Not reported
Date achieved compliance: Not reported
Evaluation lead agency: State

Evaluation date: 06/19/1991
Evaluation: FOCUSED COMPLIANCE INSPECTION
Area of violation: Not reported
Date achieved compliance: Not reported

STANDARD TANK CLEANING CORP (Continued) **1000310278**

Evaluation lead agency: State

Evaluation date: 06/13/1991
Evaluation: FOCUSED COMPLIANCE INSPECTION
Area of violation: Not reported
Date achieved compliance: Not reported
Evaluation lead agency: State

Evaluation date: 06/04/1991
Evaluation: FOCUSED COMPLIANCE INSPECTION
Area of violation: Not reported
Date achieved compliance: Not reported
Evaluation lead agency: State

Evaluation date: 05/31/1991
Evaluation: FOCUSED COMPLIANCE INSPECTION
Area of violation: Not reported
Date achieved compliance: Not reported
Evaluation lead agency: State

Evaluation date: 05/31/1991
Evaluation: COMPLIANCE SCHEDULE EVALUATION
Area of violation: Not reported
Date achieved compliance: Not reported
Evaluation lead agency: State

Evaluation date: 05/23/1991
Evaluation: FOCUSED COMPLIANCE INSPECTION
Area of violation: TSD - General
Date achieved compliance: 05/31/1991
Evaluation lead agency: State

Evaluation date: 05/17/1991
Evaluation: FOCUSED COMPLIANCE INSPECTION
Area of violation: Not reported
Date achieved compliance: Not reported
Evaluation lead agency: State

Evaluation date: 05/08/1991
Evaluation: FOCUSED COMPLIANCE INSPECTION
Area of violation: Not reported
Date achieved compliance: Not reported
Evaluation lead agency: State

Evaluation date: 05/02/1991
Evaluation: FOCUSED COMPLIANCE INSPECTION
Area of violation: Not reported
Date achieved compliance: Not reported
Evaluation lead agency: State

Evaluation date: 04/24/1991
Evaluation: COMPLIANCE SCHEDULE EVALUATION
Area of violation: Not reported
Date achieved compliance: Not reported
Evaluation lead agency: State

Evaluation date: 04/23/1991

STANDARD TANK CLEANING CORP (Continued) **1000310278**

Evaluation: NON-FINANCIAL RECORD REVIEW
Area of violation: Not reported
Date achieved compliance: Not reported
Evaluation lead agency: State

Evaluation date: 04/22/1991
Evaluation: FOCUSED COMPLIANCE INSPECTION
Area of violation: Not reported
Date achieved compliance: Not reported
Evaluation lead agency: State

Evaluation date: 04/19/1991
Evaluation: FOCUSED COMPLIANCE INSPECTION
Area of violation: TSD - Manifest/Records/Reporting
Date achieved compliance: 04/23/1991
Evaluation lead agency: State

Evaluation date: 04/11/1991
Evaluation: FOCUSED COMPLIANCE INSPECTION
Area of violation: TSD - General
Date achieved compliance: 04/24/1991
Evaluation lead agency: State

Evaluation date: 04/03/1991
Evaluation: FOCUSED COMPLIANCE INSPECTION
Area of violation: Not reported
Date achieved compliance: Not reported
Evaluation lead agency: State

Evaluation date: 03/27/1991
Evaluation: COMPLIANCE EVALUATION INSPECTION ON-SITE
Area of violation: Not reported
Date achieved compliance: Not reported
Evaluation lead agency: State

Evaluation date: 03/21/1991
Evaluation: FOCUSED COMPLIANCE INSPECTION
Area of violation: Not reported
Date achieved compliance: Not reported
Evaluation lead agency: State

Evaluation date: 03/21/1991
Evaluation: COMPLIANCE SCHEDULE EVALUATION
Area of violation: Not reported
Date achieved compliance: Not reported
Evaluation lead agency: State

Evaluation date: 03/14/1991
Evaluation: FOCUSED COMPLIANCE INSPECTION
Area of violation: TSD - General
Date achieved compliance: 03/21/1991
Evaluation lead agency: State

Evaluation date: 03/05/1991
Evaluation: FOCUSED COMPLIANCE INSPECTION
Area of violation: Not reported
Date achieved compliance: Not reported

STANDARD TANK CLEANING CORP (Continued) **1000310278**

Evaluation lead agency: State

Evaluation date: 03/01/1991
Evaluation: FOCUSED COMPLIANCE INSPECTION
Area of violation: Not reported
Date achieved compliance: Not reported
Evaluation lead agency: State

Evaluation date: 02/20/1991
Evaluation: FOCUSED COMPLIANCE INSPECTION
Area of violation: Not reported
Date achieved compliance: Not reported
Evaluation lead agency: State

Evaluation date: 02/14/1991
Evaluation: FOCUSED COMPLIANCE INSPECTION
Area of violation: Not reported
Date achieved compliance: Not reported
Evaluation lead agency: State

Evaluation date: 02/06/1991
Evaluation: FOCUSED COMPLIANCE INSPECTION
Area of violation: Not reported
Date achieved compliance: Not reported
Evaluation lead agency: State

Evaluation date: 01/30/1991
Evaluation: FOCUSED COMPLIANCE INSPECTION
Area of violation: Not reported
Date achieved compliance: Not reported
Evaluation lead agency: State

Evaluation date: 01/25/1991
Evaluation: FOCUSED COMPLIANCE INSPECTION
Area of violation: Not reported
Date achieved compliance: Not reported
Evaluation lead agency: State

Evaluation date: 01/14/1991
Evaluation: FOCUSED COMPLIANCE INSPECTION
Area of violation: Not reported
Date achieved compliance: Not reported
Evaluation lead agency: State

Evaluation date: 01/10/1991
Evaluation: FOCUSED COMPLIANCE INSPECTION
Area of violation: Not reported
Date achieved compliance: Not reported
Evaluation lead agency: State

Evaluation date: 01/03/1991
Evaluation: NON-FINANCIAL RECORD REVIEW
Area of violation: Not reported
Date achieved compliance: Not reported
Evaluation lead agency: State

Evaluation date: 12/17/1990

STANDARD TANK CLEANING CORP (Continued) **1000310278**

Evaluation: FOCUSED COMPLIANCE INSPECTION
Area of violation: TSD - General
Date achieved compliance: 01/03/1991
Evaluation lead agency: State

Evaluation date: 12/12/1990
Evaluation: FOCUSED COMPLIANCE INSPECTION
Area of violation: Not reported
Date achieved compliance: Not reported
Evaluation lead agency: State

Evaluation date: 12/04/1990
Evaluation: COMPLIANCE SCHEDULE EVALUATION
Area of violation: Not reported
Date achieved compliance: Not reported
Evaluation lead agency: State

Evaluation date: 12/04/1990
Evaluation: FOCUSED COMPLIANCE INSPECTION
Area of violation: Not reported
Date achieved compliance: Not reported
Evaluation lead agency: State

Evaluation date: 11/27/1990
Evaluation: FOCUSED COMPLIANCE INSPECTION
Area of violation: Not reported
Date achieved compliance: Not reported
Evaluation lead agency: State

Evaluation date: 11/21/1990
Evaluation: FOCUSED COMPLIANCE INSPECTION
Area of violation: Not reported
Date achieved compliance: Not reported
Evaluation lead agency: State

Evaluation date: 11/15/1990
Evaluation: FOCUSED COMPLIANCE INSPECTION
Area of violation: TSD - General
Date achieved compliance: 12/04/1990
Evaluation lead agency: State

Evaluation date: 11/08/1990
Evaluation: FOCUSED COMPLIANCE INSPECTION
Area of violation: Not reported
Date achieved compliance: Not reported
Evaluation lead agency: State

Evaluation date: 11/02/1990
Evaluation: FOCUSED COMPLIANCE INSPECTION
Area of violation: Not reported
Date achieved compliance: Not reported
Evaluation lead agency: State

Evaluation date: 10/23/1990
Evaluation: FOCUSED COMPLIANCE INSPECTION
Area of violation: Not reported
Date achieved compliance: Not reported

STANDARD TANK CLEANING CORP (Continued) **1000310278**

Evaluation lead agency: State

Evaluation date: 10/18/1990
Evaluation: FOCUSED COMPLIANCE INSPECTION
Area of violation: Not reported
Date achieved compliance: Not reported
Evaluation lead agency: State

Evaluation date: 10/10/1990
Evaluation: FOCUSED COMPLIANCE INSPECTION
Area of violation: Not reported
Date achieved compliance: Not reported
Evaluation lead agency: State

Evaluation date: 10/05/1990
Evaluation: FOCUSED COMPLIANCE INSPECTION
Area of violation: Not reported
Date achieved compliance: Not reported
Evaluation lead agency: State

Evaluation date: 09/28/1990
Evaluation: FOCUSED COMPLIANCE INSPECTION
Area of violation: Not reported
Date achieved compliance: Not reported
Evaluation lead agency: State

Evaluation date: 09/21/1990
Evaluation: FOCUSED COMPLIANCE INSPECTION
Area of violation: Not reported
Date achieved compliance: Not reported
Evaluation lead agency: State

Evaluation date: 09/14/1990
Evaluation: FOCUSED COMPLIANCE INSPECTION
Area of violation: Not reported
Date achieved compliance: Not reported
Evaluation lead agency: State

Evaluation date: 09/05/1990
Evaluation: FOCUSED COMPLIANCE INSPECTION
Area of violation: Not reported
Date achieved compliance: Not reported
Evaluation lead agency: State

Evaluation date: 08/29/1990
Evaluation: FOCUSED COMPLIANCE INSPECTION
Area of violation: Not reported
Date achieved compliance: Not reported
Evaluation lead agency: State

Evaluation date: 08/28/1990
Evaluation: COMPLIANCE SCHEDULE EVALUATION
Area of violation: Not reported
Date achieved compliance: Not reported
Evaluation lead agency: State

Evaluation date: 08/24/1990

STANDARD TANK CLEANING CORP (Continued) **1000310278**

Evaluation: FOCUSED COMPLIANCE INSPECTION
Area of violation: Not reported
Date achieved compliance: Not reported
Evaluation lead agency: State

Evaluation date: 08/15/1990
Evaluation: FOCUSED COMPLIANCE INSPECTION
Area of violation: Not reported
Date achieved compliance: Not reported
Evaluation lead agency: State

Evaluation date: 08/06/1990
Evaluation: FOCUSED COMPLIANCE INSPECTION
Area of violation: Not reported
Date achieved compliance: Not reported
Evaluation lead agency: State

Evaluation date: 08/01/1990
Evaluation: FOCUSED COMPLIANCE INSPECTION
Area of violation: Not reported
Date achieved compliance: Not reported
Evaluation lead agency: State

Evaluation date: 06/27/1990
Evaluation: FOCUSED COMPLIANCE INSPECTION
Area of violation: Not reported
Date achieved compliance: Not reported
Evaluation lead agency: State

Evaluation date: 06/21/1990
Evaluation: FOCUSED COMPLIANCE INSPECTION
Area of violation: Not reported
Date achieved compliance: Not reported
Evaluation lead agency: State

Evaluation date: 06/13/1990
Evaluation: FOCUSED COMPLIANCE INSPECTION
Area of violation: Not reported
Date achieved compliance: Not reported
Evaluation lead agency: State

Evaluation date: 06/06/1990
Evaluation: FOCUSED COMPLIANCE INSPECTION
Area of violation: Not reported
Date achieved compliance: Not reported
Evaluation lead agency: State

Evaluation date: 06/01/1990
Evaluation: FOCUSED COMPLIANCE INSPECTION
Area of violation: TSD - General
Date achieved compliance: 08/28/1990
Evaluation lead agency: State

Evaluation date: 04/11/1990
Evaluation: NON-FINANCIAL RECORD REVIEW
Area of violation: Not reported
Date achieved compliance: Not reported

STANDARD TANK CLEANING CORP (Continued) **1000310278**

Evaluation lead agency: State

Evaluation date: 02/28/1990
Evaluation: COMPLIANCE EVALUATION INSPECTION ON-SITE
Area of violation: TSD - Manifest/Records/Reporting
Date achieved compliance: 04/11/1990
Evaluation lead agency: State

Evaluation date: 12/12/1989
Evaluation: COMPLIANCE SCHEDULE EVALUATION
Area of violation: Not reported
Date achieved compliance: Not reported
Evaluation lead agency: State

Evaluation date: 12/06/1989
Evaluation: FOCUSED COMPLIANCE INSPECTION
Area of violation: TSD - General
Date achieved compliance: 12/12/1989
Evaluation lead agency: State

Evaluation date: 11/27/1989
Evaluation: NON-FINANCIAL RECORD REVIEW
Area of violation: Not reported
Date achieved compliance: Not reported
Evaluation lead agency: State

Evaluation date: 11/01/1989
Evaluation: FOCUSED COMPLIANCE INSPECTION
Area of violation: TSD - Manifest/Records/Reporting
Date achieved compliance: 11/27/1989
Evaluation lead agency: State

Evaluation date: 08/17/1989
Evaluation: COMPLIANCE EVALUATION INSPECTION ON-SITE
Area of violation: Not reported
Date achieved compliance: Not reported
Evaluation lead agency: EPA

Evaluation date: 02/27/1989
Evaluation: COMPLIANCE EVALUATION INSPECTION ON-SITE
Area of violation: Not reported
Date achieved compliance: Not reported
Evaluation lead agency: State

Evaluation date: 01/25/1989
Evaluation: FOCUSED COMPLIANCE INSPECTION
Area of violation: Not reported
Date achieved compliance: Not reported
Evaluation lead agency: State

Evaluation date: 12/29/1988
Evaluation: COMPLIANCE EVALUATION INSPECTION ON-SITE
Area of violation: TSD - Manifest/Records/Reporting
Date achieved compliance: 02/28/1990
Evaluation lead agency: EPA

Evaluation date: 07/07/1988

STANDARD TANK CLEANING CORP (Continued) **1000310278**

Evaluation: NON-FINANCIAL RECORD REVIEW
Area of violation: Not reported
Date achieved compliance: Not reported
Evaluation lead agency: State

Evaluation date: 06/21/1988
Evaluation: FOCUSED COMPLIANCE INSPECTION
Area of violation: Not reported
Date achieved compliance: Not reported
Evaluation lead agency: State

Evaluation date: 06/17/1988
Evaluation: FOCUSED COMPLIANCE INSPECTION
Area of violation: Not reported
Date achieved compliance: Not reported
Evaluation lead agency: State

Evaluation date: 06/08/1988
Evaluation: FOCUSED COMPLIANCE INSPECTION
Area of violation: Not reported
Date achieved compliance: Not reported
Evaluation lead agency: State

Evaluation date: 06/02/1988
Evaluation: FOCUSED COMPLIANCE INSPECTION
Area of violation: Not reported
Date achieved compliance: Not reported
Evaluation lead agency: State

Evaluation date: 05/25/1988
Evaluation: FOCUSED COMPLIANCE INSPECTION
Area of violation: Not reported
Date achieved compliance: Not reported
Evaluation lead agency: State

Evaluation date: 05/11/1988
Evaluation: FOCUSED COMPLIANCE INSPECTION
Area of violation: Not reported
Date achieved compliance: Not reported
Evaluation lead agency: State

Evaluation date: 05/05/1988
Evaluation: COMPLIANCE EVALUATION INSPECTION ON-SITE
Area of violation: Not reported
Date achieved compliance: Not reported
Evaluation lead agency: State

Evaluation date: 04/27/1988
Evaluation: FOCUSED COMPLIANCE INSPECTION
Area of violation: Not reported
Date achieved compliance: Not reported
Evaluation lead agency: State

Evaluation date: 04/21/1988
Evaluation: FOCUSED COMPLIANCE INSPECTION
Area of violation: Not reported
Date achieved compliance: Not reported

STANDARD TANK CLEANING CORP (Continued) **1000310278**

Evaluation lead agency: State

Evaluation date: 04/15/1988
Evaluation: FOCUSED COMPLIANCE INSPECTION
Area of violation: Not reported
Date achieved compliance: Not reported
Evaluation lead agency: State

Evaluation date: 02/09/1988
Evaluation: FINANCIAL RECORD REVIEW
Area of violation: TSD - Financial Requirements
Date achieved compliance: 05/05/1988
Evaluation lead agency: State

Evaluation date: 09/09/1987
Evaluation: FOCUSED COMPLIANCE INSPECTION
Area of violation: Not reported
Date achieved compliance: Not reported
Evaluation lead agency: State

Evaluation date: 09/04/1987
Evaluation: FOCUSED COMPLIANCE INSPECTION
Area of violation: Not reported
Date achieved compliance: Not reported
Evaluation lead agency: State

Evaluation date: 08/26/1987
Evaluation: FOCUSED COMPLIANCE INSPECTION
Area of violation: Not reported
Date achieved compliance: Not reported
Evaluation lead agency: State

Evaluation date: 08/11/1987
Evaluation: FOCUSED COMPLIANCE INSPECTION
Area of violation: Not reported
Date achieved compliance: Not reported
Evaluation lead agency: State

Evaluation date: 08/04/1987
Evaluation: FOCUSED COMPLIANCE INSPECTION
Area of violation: Not reported
Date achieved compliance: Not reported
Evaluation lead agency: State

Evaluation date: 07/14/1987
Evaluation: FOCUSED COMPLIANCE INSPECTION
Area of violation: Not reported
Date achieved compliance: Not reported
Evaluation lead agency: State

Evaluation date: 07/02/1987
Evaluation: FOCUSED COMPLIANCE INSPECTION
Area of violation: Not reported
Date achieved compliance: Not reported
Evaluation lead agency: State

Evaluation date: 06/26/1987

STANDARD TANK CLEANING CORP (Continued) **1000310278**

Evaluation: FOCUSED COMPLIANCE INSPECTION
Area of violation: Not reported
Date achieved compliance: Not reported
Evaluation lead agency: State

Evaluation date: 06/18/1987
Evaluation: FOCUSED COMPLIANCE INSPECTION
Area of violation: Not reported
Date achieved compliance: Not reported
Evaluation lead agency: State

Evaluation date: 06/12/1987
Evaluation: FOCUSED COMPLIANCE INSPECTION
Area of violation: Not reported
Date achieved compliance: Not reported
Evaluation lead agency: State

Evaluation date: 06/03/1987
Evaluation: FOCUSED COMPLIANCE INSPECTION
Area of violation: Not reported
Date achieved compliance: Not reported
Evaluation lead agency: State

Evaluation date: 05/29/1987
Evaluation: FOCUSED COMPLIANCE INSPECTION
Area of violation: Not reported
Date achieved compliance: Not reported
Evaluation lead agency: State

Evaluation date: 05/15/1987
Evaluation: FOCUSED COMPLIANCE INSPECTION
Area of violation: Not reported
Date achieved compliance: Not reported
Evaluation lead agency: State

Evaluation date: 05/07/1987
Evaluation: FOCUSED COMPLIANCE INSPECTION
Area of violation: Not reported
Date achieved compliance: Not reported
Evaluation lead agency: State

Evaluation date: 05/01/1987
Evaluation: FOCUSED COMPLIANCE INSPECTION
Area of violation: Not reported
Date achieved compliance: Not reported
Evaluation lead agency: State

Evaluation date: 04/22/1987
Evaluation: FOCUSED COMPLIANCE INSPECTION
Area of violation: Not reported
Date achieved compliance: Not reported
Evaluation lead agency: State

Evaluation date: 04/15/1987
Evaluation: FOCUSED COMPLIANCE INSPECTION
Area of violation: Not reported
Date achieved compliance: Not reported

STANDARD TANK CLEANING CORP (Continued) **1000310278**

Evaluation lead agency: State

Evaluation date: 04/02/1987
Evaluation: FOCUSED COMPLIANCE INSPECTION
Area of violation: Not reported
Date achieved compliance: Not reported
Evaluation lead agency: State

Evaluation date: 03/26/1987
Evaluation: NON-FINANCIAL RECORD REVIEW
Area of violation: Not reported
Date achieved compliance: Not reported
Evaluation lead agency: State

Evaluation date: 03/25/1987
Evaluation: COMPLIANCE EVALUATION INSPECTION ON-SITE
Area of violation: Not reported
Date achieved compliance: Not reported
Evaluation lead agency: State

Evaluation date: 03/18/1987
Evaluation: FOCUSED COMPLIANCE INSPECTION
Area of violation: Not reported
Date achieved compliance: Not reported
Evaluation lead agency: State

Evaluation date: 03/12/1987
Evaluation: COMPLIANCE EVALUATION INSPECTION ON-SITE
Area of violation: Not reported
Date achieved compliance: Not reported
Evaluation lead agency: State

Evaluation date: 02/27/1987
Evaluation: COMPLIANCE EVALUATION INSPECTION ON-SITE
Area of violation: Not reported
Date achieved compliance: Not reported
Evaluation lead agency: State

Evaluation date: 02/13/1987
Evaluation: COMPLIANCE EVALUATION INSPECTION ON-SITE
Area of violation: Not reported
Date achieved compliance: Not reported
Evaluation lead agency: State

Evaluation date: 02/06/1987
Evaluation: COMPLIANCE EVALUATION INSPECTION ON-SITE
Area of violation: Not reported
Date achieved compliance: Not reported
Evaluation lead agency: State

Evaluation date: 01/28/1987
Evaluation: FOCUSED COMPLIANCE INSPECTION
Area of violation: Not reported
Date achieved compliance: Not reported
Evaluation lead agency: State

Evaluation date: 01/21/1987

STANDARD TANK CLEANING CORP (Continued) **1000310278**

Evaluation: FOCUSED COMPLIANCE INSPECTION
Area of violation: Not reported
Date achieved compliance: Not reported
Evaluation lead agency: State

Evaluation date: 12/30/1986
Evaluation: FOCUSED COMPLIANCE INSPECTION
Area of violation: Not reported
Date achieved compliance: Not reported
Evaluation lead agency: State

Evaluation date: 11/25/1986
Evaluation: FOCUSED COMPLIANCE INSPECTION
Area of violation: Not reported
Date achieved compliance: Not reported
Evaluation lead agency: State

Evaluation date: 11/10/1986
Evaluation: FOCUSED COMPLIANCE INSPECTION
Area of violation: Not reported
Date achieved compliance: Not reported
Evaluation lead agency: State

Evaluation date: 10/30/1986
Evaluation: FOCUSED COMPLIANCE INSPECTION
Area of violation: Not reported
Date achieved compliance: Not reported
Evaluation lead agency: State

Evaluation date: 10/24/1986
Evaluation: FOCUSED COMPLIANCE INSPECTION
Area of violation: Not reported
Date achieved compliance: Not reported
Evaluation lead agency: State

Evaluation date: 09/08/1986
Evaluation: FOCUSED COMPLIANCE INSPECTION
Area of violation: Not reported
Date achieved compliance: Not reported
Evaluation lead agency: State

Evaluation date: 09/03/1986
Evaluation: FOCUSED COMPLIANCE INSPECTION
Area of violation: Not reported
Date achieved compliance: Not reported
Evaluation lead agency: State

Evaluation date: 08/26/1986
Evaluation: FOCUSED COMPLIANCE INSPECTION
Area of violation: Not reported
Date achieved compliance: Not reported
Evaluation lead agency: State

Evaluation date: 08/11/1986
Evaluation: FOCUSED COMPLIANCE INSPECTION
Area of violation: Not reported
Date achieved compliance: Not reported

STANDARD TANK CLEANING CORP (Continued) **1000310278**

Evaluation lead agency: State

Evaluation date: 08/04/1986
Evaluation: FOCUSED COMPLIANCE INSPECTION
Area of violation: Not reported
Date achieved compliance: Not reported
Evaluation lead agency: State

Evaluation date: 07/29/1986
Evaluation: FOCUSED COMPLIANCE INSPECTION
Area of violation: Not reported
Date achieved compliance: Not reported
Evaluation lead agency: State

Evaluation date: 07/24/1986
Evaluation: FOCUSED COMPLIANCE INSPECTION
Area of violation: Not reported
Date achieved compliance: Not reported
Evaluation lead agency: State

Evaluation date: 06/30/1986
Evaluation: FOCUSED COMPLIANCE INSPECTION
Area of violation: Not reported
Date achieved compliance: Not reported
Evaluation lead agency: State

Evaluation date: 06/26/1986
Evaluation: FOCUSED COMPLIANCE INSPECTION
Area of violation: Not reported
Date achieved compliance: Not reported
Evaluation lead agency: State

Evaluation date: 06/17/1986
Evaluation: FOCUSED COMPLIANCE INSPECTION
Area of violation: Not reported
Date achieved compliance: Not reported
Evaluation lead agency: State

Evaluation date: 06/12/1986
Evaluation: FOCUSED COMPLIANCE INSPECTION
Area of violation: Not reported
Date achieved compliance: Not reported
Evaluation lead agency: State

Evaluation date: 06/04/1986
Evaluation: FOCUSED COMPLIANCE INSPECTION
Area of violation: Not reported
Date achieved compliance: Not reported
Evaluation lead agency: State

Evaluation date: 05/15/1986
Evaluation: COMPLIANCE EVALUATION INSPECTION ON-SITE
Area of violation: Not reported
Date achieved compliance: Not reported
Evaluation lead agency: State

Evaluation date: 05/07/1986

STANDARD TANK CLEANING CORP (Continued) **1000310278**

Evaluation: FOCUSED COMPLIANCE INSPECTION
Area of violation: Not reported
Date achieved compliance: Not reported
Evaluation lead agency: State

Evaluation date: 04/30/1986
Evaluation: FOCUSED COMPLIANCE INSPECTION
Area of violation: Not reported
Date achieved compliance: Not reported
Evaluation lead agency: State

Evaluation date: 04/22/1986
Evaluation: FOCUSED COMPLIANCE INSPECTION
Area of violation: Not reported
Date achieved compliance: Not reported
Evaluation lead agency: State

Evaluation date: 04/14/1986
Evaluation: FOCUSED COMPLIANCE INSPECTION
Area of violation: Not reported
Date achieved compliance: Not reported
Evaluation lead agency: State

Evaluation date: 04/09/1986
Evaluation: FOCUSED COMPLIANCE INSPECTION
Area of violation: Not reported
Date achieved compliance: Not reported
Evaluation lead agency: State

Evaluation date: 04/01/1986
Evaluation: FOCUSED COMPLIANCE INSPECTION
Area of violation: Not reported
Date achieved compliance: Not reported
Evaluation lead agency: State

Evaluation date: 03/24/1986
Evaluation: FOCUSED COMPLIANCE INSPECTION
Area of violation: Not reported
Date achieved compliance: Not reported
Evaluation lead agency: State

Evaluation date: 03/06/1986
Evaluation: FOCUSED COMPLIANCE INSPECTION
Area of violation: Not reported
Date achieved compliance: Not reported
Evaluation lead agency: State

Evaluation date: 02/24/1986
Evaluation: FOCUSED COMPLIANCE INSPECTION
Area of violation: Not reported
Date achieved compliance: Not reported
Evaluation lead agency: State

Evaluation date: 02/05/1986
Evaluation: FOCUSED COMPLIANCE INSPECTION
Area of violation: Not reported
Date achieved compliance: Not reported

STANDARD TANK CLEANING CORP (Continued) **1000310278**

Evaluation lead agency: State

Evaluation date: 01/31/1986
Evaluation: FOCUSED COMPLIANCE INSPECTION
Area of violation: Not reported
Date achieved compliance: Not reported
Evaluation lead agency: State

Evaluation date: 01/15/1986
Evaluation: FOCUSED COMPLIANCE INSPECTION
Area of violation: Not reported
Date achieved compliance: Not reported
Evaluation lead agency: State

Evaluation date: 01/10/1986
Evaluation: FOCUSED COMPLIANCE INSPECTION
Area of violation: Not reported
Date achieved compliance: Not reported
Evaluation lead agency: State

Evaluation date: 12/24/1985
Evaluation: NON-FINANCIAL RECORD REVIEW
Area of violation: Not reported
Date achieved compliance: Not reported
Evaluation lead agency: State

Evaluation date: 12/19/1985
Evaluation: FOCUSED COMPLIANCE INSPECTION
Area of violation: Not reported
Date achieved compliance: Not reported
Evaluation lead agency: State

Evaluation date: 12/16/1985
Evaluation: COMPLIANCE EVALUATION INSPECTION ON-SITE
Area of violation: Not reported
Date achieved compliance: Not reported
Evaluation lead agency: State

Evaluation date: 12/12/1985
Evaluation: FOCUSED COMPLIANCE INSPECTION
Area of violation: Not reported
Date achieved compliance: Not reported
Evaluation lead agency: State

Evaluation date: 12/02/1985
Evaluation: FOCUSED COMPLIANCE INSPECTION
Area of violation: Not reported
Date achieved compliance: Not reported
Evaluation lead agency: State

Evaluation date: 11/18/1985
Evaluation: FOCUSED COMPLIANCE INSPECTION
Area of violation: Not reported
Date achieved compliance: Not reported
Evaluation lead agency: State

Evaluation date: 11/13/1985

STANDARD TANK CLEANING CORP (Continued) **1000310278**

Evaluation: FOCUSED COMPLIANCE INSPECTION
Area of violation: Not reported
Date achieved compliance: Not reported
Evaluation lead agency: State

Evaluation date: 11/08/1985
Evaluation: FOCUSED COMPLIANCE INSPECTION
Area of violation: Not reported
Date achieved compliance: Not reported
Evaluation lead agency: State

Evaluation date: 10/24/1985
Evaluation: FOCUSED COMPLIANCE INSPECTION
Area of violation: Not reported
Date achieved compliance: Not reported
Evaluation lead agency: State

Evaluation date: 10/16/1985
Evaluation: FOCUSED COMPLIANCE INSPECTION
Area of violation: Not reported
Date achieved compliance: Not reported
Evaluation lead agency: State

Evaluation date: 10/08/1985
Evaluation: FOCUSED COMPLIANCE INSPECTION
Area of violation: Not reported
Date achieved compliance: Not reported
Evaluation lead agency: State

Evaluation date: 10/01/1985
Evaluation: FOCUSED COMPLIANCE INSPECTION
Area of violation: Not reported
Date achieved compliance: Not reported
Evaluation lead agency: State

Evaluation date: 09/24/1985
Evaluation: FOCUSED COMPLIANCE INSPECTION
Area of violation: Not reported
Date achieved compliance: Not reported
Evaluation lead agency: State

Evaluation date: 09/19/1985
Evaluation: FOCUSED COMPLIANCE INSPECTION
Area of violation: Not reported
Date achieved compliance: Not reported
Evaluation lead agency: State

Evaluation date: 09/11/1985
Evaluation: FOCUSED COMPLIANCE INSPECTION
Area of violation: Not reported
Date achieved compliance: Not reported
Evaluation lead agency: State

Evaluation date: 09/05/1985
Evaluation: FOCUSED COMPLIANCE INSPECTION
Area of violation: Not reported
Date achieved compliance: Not reported

STANDARD TANK CLEANING CORP (Continued) **1000310278**

Evaluation lead agency: State

Evaluation date: 08/27/1985
Evaluation: FOCUSED COMPLIANCE INSPECTION
Area of violation: Not reported
Date achieved compliance: Not reported
Evaluation lead agency: State

Evaluation date: 08/23/1985
Evaluation: FOCUSED COMPLIANCE INSPECTION
Area of violation: Not reported
Date achieved compliance: Not reported
Evaluation lead agency: State

Evaluation date: 08/16/1985
Evaluation: FOCUSED COMPLIANCE INSPECTION
Area of violation: Not reported
Date achieved compliance: Not reported
Evaluation lead agency: State

Evaluation date: 08/07/1985
Evaluation: FOCUSED COMPLIANCE INSPECTION
Area of violation: Not reported
Date achieved compliance: Not reported
Evaluation lead agency: State

Evaluation date: 07/30/1985
Evaluation: FOCUSED COMPLIANCE INSPECTION
Area of violation: Not reported
Date achieved compliance: Not reported
Evaluation lead agency: State

Evaluation date: 07/25/1985
Evaluation: FOCUSED COMPLIANCE INSPECTION
Area of violation: Not reported
Date achieved compliance: Not reported
Evaluation lead agency: State

Evaluation date: 07/18/1985
Evaluation: FOCUSED COMPLIANCE INSPECTION
Area of violation: Not reported
Date achieved compliance: Not reported
Evaluation lead agency: State

Evaluation date: 07/12/1985
Evaluation: FOCUSED COMPLIANCE INSPECTION
Area of violation: Not reported
Date achieved compliance: Not reported
Evaluation lead agency: State

Evaluation date: 07/03/1985
Evaluation: FOCUSED COMPLIANCE INSPECTION
Area of violation: Not reported
Date achieved compliance: Not reported
Evaluation lead agency: State

Evaluation date: 06/28/1985

STANDARD TANK CLEANING CORP (Continued) **1000310278**

Evaluation: COMPLIANCE EVALUATION INSPECTION ON-SITE
Area of violation: Not reported
Date achieved compliance: Not reported
Evaluation lead agency: State

Evaluation date: 06/12/1985
Evaluation: FOCUSED COMPLIANCE INSPECTION
Area of violation: Not reported
Date achieved compliance: Not reported
Evaluation lead agency: State

Evaluation date: 06/07/1985
Evaluation: FOCUSED COMPLIANCE INSPECTION
Area of violation: Not reported
Date achieved compliance: Not reported
Evaluation lead agency: State

Evaluation date: 05/29/1985
Evaluation: FOCUSED COMPLIANCE INSPECTION
Area of violation: Not reported
Date achieved compliance: Not reported
Evaluation lead agency: State

Evaluation date: 05/23/1985
Evaluation: FOCUSED COMPLIANCE INSPECTION
Area of violation: Not reported
Date achieved compliance: Not reported
Evaluation lead agency: State

Evaluation date: 05/17/1985
Evaluation: FOCUSED COMPLIANCE INSPECTION
Area of violation: Not reported
Date achieved compliance: Not reported
Evaluation lead agency: State

Evaluation date: 05/08/1985
Evaluation: COMPLIANCE EVALUATION INSPECTION ON-SITE
Area of violation: TSD - General
Date achieved compliance: 06/28/1985
Evaluation lead agency: State

Evaluation date: 04/17/1985
Evaluation: NON-FINANCIAL RECORD REVIEW
Area of violation: Not reported
Date achieved compliance: Not reported
Evaluation lead agency: State

Evaluation date: 03/14/1985
Evaluation: FOCUSED COMPLIANCE INSPECTION
Area of violation: Not reported
Date achieved compliance: Not reported
Evaluation lead agency: State

Evaluation date: 10/01/1984
Evaluation: NON-FINANCIAL RECORD REVIEW
Area of violation: Not reported
Date achieved compliance: Not reported

STANDARD TANK CLEANING CORP (Continued) **1000310278**

Evaluation lead agency: State

Evaluation date: 09/26/1984
Evaluation: NON-FINANCIAL RECORD REVIEW
Area of violation: Not reported
Date achieved compliance: Not reported
Evaluation lead agency: State

Evaluation date: 08/03/1984
Evaluation: NON-FINANCIAL RECORD REVIEW
Area of violation: Not reported
Date achieved compliance: Not reported
Evaluation lead agency: State

Evaluation date: 08/01/1984
Evaluation: NON-FINANCIAL RECORD REVIEW
Area of violation: TSD - Manifest/Records/Reporting
Date achieved compliance: 05/22/1985
Evaluation lead agency: State

Evaluation date: 07/11/1984
Evaluation: NON-FINANCIAL RECORD REVIEW
Area of violation: Not reported
Date achieved compliance: Not reported
Evaluation lead agency: State

Evaluation date: 04/26/1984
Evaluation: NON-FINANCIAL RECORD REVIEW
Area of violation: TSD - Manifest/Records/Reporting
Date achieved compliance: 12/04/1984
Evaluation lead agency: State

Evaluation date: 04/03/1984
Evaluation: COMPLIANCE EVALUATION INSPECTION ON-SITE
Area of violation: TSD - General
Date achieved compliance: 06/28/1985
Evaluation lead agency: State

Evaluation date: 04/03/1984
Evaluation: COMPLIANCE EVALUATION INSPECTION ON-SITE
Area of violation: TSD - Manifest/Records/Reporting
Date achieved compliance: 06/28/1985
Evaluation lead agency: State

Evaluation date: 02/03/1984
Evaluation: COMPLIANCE EVALUATION INSPECTION ON-SITE
Area of violation: TSD - Manifest/Records/Reporting
Date achieved compliance: 06/28/1985
Evaluation lead agency: State

Evaluation date: 02/03/1984
Evaluation: COMPLIANCE EVALUATION INSPECTION ON-SITE
Area of violation: TSD - General
Date achieved compliance: 06/28/1985
Evaluation lead agency: State

Evaluation date: 01/09/1984

STANDARD TANK CLEANING CORP (Continued) **1000310278**

Evaluation: NON-FINANCIAL RECORD REVIEW
Area of violation: Not reported
Date achieved compliance: Not reported
Evaluation lead agency: State

Evaluation date: 11/03/1983
Evaluation: COMPLIANCE EVALUATION INSPECTION ON-SITE
Area of violation: TSD - General
Date achieved compliance: 06/28/1985
Evaluation lead agency: State

Evaluation date: 11/03/1983
Evaluation: COMPLIANCE EVALUATION INSPECTION ON-SITE
Area of violation: TSD - Manifest/Records/Reporting
Date achieved compliance: 06/28/1985
Evaluation lead agency: State

Evaluation date: 08/31/1983
Evaluation: COMPLIANCE SCHEDULE EVALUATION
Area of violation: TSD - General
Date achieved compliance: 09/09/1983
Evaluation lead agency: State

Evaluation date: 04/13/1983
Evaluation: COMPLIANCE EVALUATION INSPECTION ON-SITE
Area of violation: TSD - Manifest/Records/Reporting
Date achieved compliance: 09/05/1983
Evaluation lead agency: State

SHWS:
Name: STANDARD TANK CLEANING CORP
Address: 1 INGHAM AVE
City,State,Zip: BAYONNE CITY, NJ
Site ID: 41557
Status: Closed
Home Owner: No
PI Number: 635691

Detail As Of April 2012:
X Coord Site: Not reported
X Coord PI: Not reported
Y Coord Site: Not reported
Y Coord PI: Not reported

Name: STANDARD TANK CLEANING CORP
Address: 1 INGHAM AVE
City,State,Zip: BAYONNE CITY, NJ
Site ID: 41557
Status: Active
Home Owner: No
PI Number: 003518

Detail As Of April 2012:
X Coord Site: Not reported
X Coord PI: Not reported
Y Coord Site: Not reported
Y Coord PI: Not reported

STANDARD TANK CLEANING CORP (Continued) **1000310278**

UST:
Facility ID: 003518

Contact:
Owner Name: Not Identified Not Identified
Organization: Not Identified
Contact Type(UST Reg): Facility Operator
Contact Address (UST Reg): Not reported
Contact Address 2 (UST Reg): Not reported
Conact City,St,Zip (UST Reg): Not reported

Owner Name: JANE KRESCH
Organization: BAYONNE PROPERTIES INC
Contact Type(UST Reg): Tank Owner
Contact Address (UST Reg): 1 INGHAM AVE
Contact Address 2 (UST Reg): Not reported
Conact City,St,Zip (UST Reg): Bayonne, NJ 07002

Tanks:
Tank Id: TANK-1
Tank Number: 0009
Tank Status: **Removed**
Tank Status Date: 03/08/2001
Install Date: 01/01/1986
Tank Contents: Medium Diesel Fuel (No. 2-D)
Tank Size: 10000
Tank Compliance: No
Overfill: Yes
Compliance Monitoring?: No
Overfill Protection: Yes
Spill Containment: No
Tank Wellhead Protection: Not reported
Tank/Pipe Construction Type: Pipe Cathodically protected steel
Tank/Pipe Construction Type: Tank Cathodically protected steel
Tank/Pipe Monitor: Pipe Vapor observation wells
Tank/Pipe Monitor: Tank None

Tank Id: TANK-2
Tank Number: 0010
Tank Status: **Removed**
Tank Status Date: 03/08/2001
Install Date: 01/01/1986
Tank Contents: Leaded Gasoline
Tank Size: 10000
Tank Compliance: No
Overfill: Yes
Compliance Monitoring?: No
Overfill Protection: Yes
Spill Containment: No
Tank Wellhead Protection: Not reported
Tank/Pipe Construction Type: Pipe Cathodically protected steel
Tank/Pipe Construction Type: Tank Cathodically protected steel
Tank/Pipe Monitor: Pipe None
Tank/Pipe Monitor: Tank None

STANDARD TANK CLEANING CORP (Continued) **1000310278**

Tank Id:	TANK-3
Tank Number:	0011
Tank Status:	**Removed**
Tank Status Date:	03/08/2001
Install Date:	01/01/1986
Tank Contents:	Medium Diesel Fuel (No. 2-D)
Tank Size:	10000
Tank Compliance:	No
Overfill:	Yes
Compliance Monitoring?:	No
Overfill Protection:	Yes
Spill Containment:	No
Tank Wellhead Protection:	Not reported
Tank/Pipe Construction Type:	Pipe Cathodically protected steel
Tank/Pipe Construction Type:	Tank Cathodically protected steel
Tank/Pipe Monitor:	Pipe None
Tank/Pipe Monitor:	Tank None

BROWNFIELDS:

Name:	STANDARD TANK CLEANING CORPORATION
Address:	1 INGHAM AVE
City,State,Zip:	BAYONNE CITY, BAYONNE CITY 07002
Price:	Not reported
Assessed Value:	Other
Property Size:	6 ? 10
Annual Taxes:	Not reported
Representative Address:	Not reported
Representative City/State/Zip:	Not reported
Submitter Name:	Not reported
Submitter Address1:	Not reported
Submitter Address2:	Not reported
Submitter City:	Not reported
Submitter State:	Not reported
Submitter Zip:	Not reported
Submitter Email:	Not reported
Submitter Phone:	Not reported
Transaction Type:	Not reported
Transfer Type:	Not reported
Site Number:	319
X Coordinate:	597387.69
Y Coordinate:	662449.509
Coord:	597387.698:662449.509
AutoID:	Not reported
Ownership Type:	Public
Ownership:	Municipality
PStatus:	Incomplete
PI Number:	Not reported
Owner Name:	Not reported
Owner Address + Owner Street:	Municipal Building
Owner City:	Bayonne
Owner State:	NJ
Owner Zip Code:	07002
Owner County:	Not reported
Owner Phone:	2018586107
Owner Fax:	2018586111
Owner Email:	njbrownfields@njra.state.nj.us
Owner Organization:	City of Bayonne

STANDARD TANK CLEANING CORP (Continued) **1000310278**

Authorized Representative:	James Monkowski
Auth Rep Relation to Owner:	City Employee
Municipal Contact Name:	Not reported
Municipal Contact Street:	Not reported
Municipal Contact City:	Not reported
Municipal Contact State:	Not reported
Municipal Contact Zip Code:	Not reported
Municipal Contact Phone:	9999999999
Municipal Contact Fax:	9999999999
Municipal Contact Email:	Not reported
Department:	Not reported
Municipal Contact Title:	Not reported
Contact Relation to Owner:	Not reported
Current Zoning:	Industrial
Proposed Zoning:	Industrial
Copy of Title Insurance:	Not reported
Block:	.
Lot:	.
Development Plan Completed:	Unknown
Market Study Completed:	Unknown
Current Activity:	Inactive (out of use)
Current Operations:	None (tanks are also on site)
Prior Operations:	The former Standard Tank Cleaning Services site historically operated as a barge and tank cleaning facility that recovered oil from ship ballast water and other sources. Operations ceased in 1993.
Deed Restrictions:	Yes
Easements:	Unknown
Buildings:	0
Condition of Buildings:	Not reported
Square Footage:	Not reported
Total Buildable Space:	Not reported
Lease Price:	Not reported
Tax Certificate:	No
Tax Lien:	No
Other Liens/Judgements:	No
Traffic Study:	Unknown
Road Access:	Not reported
Waterfront Access:	Unknown
Airport Access:	Unknown
Public Transportation Access:	No
Major Highway Name:	NJT
Major Highway Interchange:	13 A
Major Highway Miles Away:	3.5
Local Highway Name:	1/9
Local Highway Interchange:	Not reported
Local Highway Miles Away:	4.5
Rail Type:	Not reported
Rail Name:	NE Corridor
Rail Station:	North Elizabeth
Rail Miles Away:	5.2
Public Water:	Yes
Electric:	Yes
Gas:	Yes
Public Sewer:	Yes
Telephone:	Unknown
Cable:	Unknown
Fiber Optics:	Unknown

STANDARD TANK CLEANING CORP (Continued) **1000310278**

Wetlands:	No
Sensitive Ecosystems/Habitats:	No
Endangered Species:	No
Historic/Archeological Site:	No
100 Year Flood Plain:	No
500 Year Flood Plain:	No
Environmental Report Copies:	Yes
List Containing Site:	Not reported
Preliminary Assessment:	No
Site Investigation:	No
Remedial Investigation:	No
Remedial Action Workplan:	No
Voluntary Cleanup Program:	Yes
Environmental Litigation:	No
Remediation In Progress:	Yes
Remediation Estimated Complete Date:	Not reported
Regulatory sign-off:	No
Regulatory Sign-Off Description:	Not reported
Other Incentives:	No
Low Interest Rates:	No
HDSRF Grants:	No
TIF:	No
HDSRF Loans:	No
USA Loans:	No
USA Grants:	No
Designated Redevelopment Area:	No
Environmental Opportunity Zone:	No
Tax Rebate or Abatement:	No
Empowerment Zone (Federal):	No
Urban Coordinating Council Neighborhood:	No
Enterprise Community (Federal):	No
Urban Enterprise Zone:	No
Additional Comments:	1) Assigned to Program,11/16/1996 2) C3: Multi-Phased RA - Unknown or Uncontrolled Discharge to Soil or GW established 11/16/1996
County_int_FK:	9
Municipality_int_FK:	247
Planning Area Designation:	Planning Area 1
Authorized Representative Email:	Not reported
Authorized Representative Phone:	9999999999
General Comments:	KCSL# on file.

RCRA NonGen / NLR:

Date form received by agency:	01/01/2007
Facility name:	STANDARD TANK CLEANING CORP
Facility address:	1 INGHAM AVE BAYONNE, NJ 07002
EPA ID:	NJD068292648
Mailing address:	INGHAM AVE BAYONNE, NJ 07002
Contact:	Not reported
Contact address:	INGHAM AVE BAYONNE, NJ 07002
Contact country:	US
Contact telephone:	Not reported
Contact email:	Not reported
EPA Region:	02
Land type:	Facility is not located on Indian land. Additional information is not known.

STANDARD TANK CLEANING CORP (Continued) **1000310278**

Classification: TSDF
Description: Handler is engaged in the treatment, storage or disposal of hazardous waste
Classification: Non-Generator
Description: Handler: Non-Generators do not presently generate hazardous waste

Owner/Operator Summary:
Owner/operator name: STANDARD TANK CLEANING CORP
Owner/operator address: 1 INGHAM AVE
BAYONNE, NJ 07002
Owner/operator country: US
Owner/operator telephone: 201-339-5222
Owner/operator email: Not reported
Owner/operator fax: Not reported
Owner/operator extension: Not reported
Legal status: Private
Owner/Operator Type: Owner
Owner/Op start date: Not reported
Owner/Op end date: Not reported

Owner/operator name: STANDARD TANK CLEANING CORP.
Owner/operator address: 1 INGHAM AVENUE
OPERCITY, NJ 99999
Owner/operator country: US
Owner/operator telephone: 201-339-5222
Owner/operator email: Not reported
Owner/operator fax: Not reported
Owner/operator extension: Not reported
Legal status: Private
Owner/Operator Type: Operator
Owner/Op start date: Not reported
Owner/Op end date: Not reported

Handler Activities Summary:
U.S. importer of hazardous waste: No
Mixed waste (haz. and radioactive): No
Recycler of hazardous waste: No
Transporter of hazardous waste: No
Treater, storer or disposer of HW: Yes
Underground injection activity: No
On-site burner exemption: No
Furnace exemption: No
Used oil fuel burner: No
Used oil processor: No
User oil refiner: No
Used oil fuel marketer to burner: No
Used oil Specification marketer: No
Used oil transfer facility: No
Used oil transporter: No

Historical Generators:
Date form received by agency: 01/01/2006
Site name: STANDARD TANK CLEANING CORP
Classification: Not a generator, verified

Date form received by agency: 09/01/1993

STANDARD TANK CLEANING CORP (Continued) **1000310278**

Site name: STANDARD TANK CLEANING CORP
Classification: Conditionally Exempt Small Quantity Generator

Date form received by agency: 02/28/1992
Site name: STANDARD TANK CLEANING CO
Classification: Small Quantity Generator

Date form received by agency: 03/28/1990
Site name: STANDARD TANK CLEANING CORP
Classification: Small Quantity Generator

Date form received by agency: 11/19/1980
Site name: STANDARD TANK CLEANING CORP
Classification: Not a generator, verified

Hazardous Waste Summary:

. Waste code: D000
. Waste name: Not Defined

. Waste code: D001
. Waste name: IGNITABLE WASTE

. Waste code: D002
. Waste name: CORROSIVE WASTE

. Waste code: D018
. Waste name: BENZENE

. Waste code: F001
. Waste name: THE FOLLOWING SPENT HALOGENATED SOLVENTS USED IN DEGREASING: TETRACHLOROETHYLENE, TRICHLORETHYLENE, METHYLENE CHLORIDE, 1,1,1-TRICHLOROETHANE, CARBON TETRACHLORIDE AND CHLORINATED FLUOROCARBONS; ALL SPENT SOLVENT MIXTURES/BLENDS USED IN DEGREASING CONTAINING, BEFORE USE, A TOTAL OF TEN PERCENT OR MORE (BY VOLUME) OF ONE OR MORE OF THE ABOVE HALOGENATED SOLVENTS OR THOSE SOLVENTS LISTED IN F002, F004, AND F005; AND STILL BOTTOMS FROM THE RECOVERY OF THESE SPENT SOLVENTS AND SPENT SOLVENT MIXTURES.

. Waste code: F002
. Waste name: THE FOLLOWING SPENT HALOGENATED SOLVENTS: TETRACHLOROETHYLENE, METHYLENE CHLORIDE, TRICHLOROETHYLENE, 1,1,1-TRICHLOROETHANE, CHLOROBENZENE, 1,1,2-TRICHLORO-1,2,2-TRIFLUOROETHANE, ORTHO-DICHLOROBENZENE, TRICHLOROFLUOROMETHANE, AND 1,1,2, TRICHLOROETHANE; ALL SPENT SOLVENT MIXTURES/BLENDS CONTAINING, BEFORE USE, A TOTAL OF TEN PERCENT OR MORE (BY VOLUME) OF ONE OR MORE OF THE ABOVE HALOGENATED SOLVENTS OR THOSE SOLVENTS LISTED IN F001, F004, AND F005; AND STILL BOTTOMS FROM THE RECOVERY OF THESE SPENT SOLVENTS AND SPENT SOLVENT MIXTURES.

. Waste code: F003
. Waste name: THE FOLLOWING SPENT NONHALOGENATED SOLVENTS: XYLENE, ACETONE, ETHYL ACETATE, ETHYL BENZENE, ETHYL ETHER, METHYL ISOBUTYL KETONE, N-BUTYL ALCOHOL, CYCLOHEXANONE, AND METHANOL; ALL SPENT SOLVENT MIXTURES/BLENDS CONTAINING, BEFORE USE, ONLY THE ABOVE SPENT NONHALOGENATED SOLVENTS; AND ALL SPENT SOLVENT MIXTURES/BLENDS CONTAINING, BEFORE USE, ONE OR MORE OF THE ABOVE NONHALOGENATED

STANDARD TANK CLEANING CORP (Continued) **1000310278**

SOLVENTS, AND A TOTAL OF TEN PERCENT OR MORE (BY VOLUME) OF ONE OR MORE OF THOSE SOLVENTS LISTED IN F001, F002, F004, AND F005; AND STILL BOTTOMS FROM THE RECOVERY OF THESE SPENT SOLVENTS AND SPENT SOLVENT MIXTURES.

. Waste code: F004
. Waste name: THE FOLLOWING SPENT NONHALOGENATED SOLVENTS: CRESOLS, CRESYLIC ACID, AND NITROBENZENE; AND THE STILL BOTTOMS FROM THE RECOVERY OF THESE SOLVENTS; ALL SPENT SOLVENT MIXTURES/BLENDS CONTAINING, BEFORE USE, A TOTAL OF TEN PERCENT OR MORE (BY VOLUME) OF ONE OR MORE OF THE ABOVE NONHALOGENATED SOLVENTS OR THOSE SOLVENTS LISTED IN F001, F002, AND F005; AND STILL BOTTOMS FROM THE RECOVERY OF THESE SPENT SOLVENTS AND SPENT SOLVENT MIXTURES.

. Waste code: F005
. Waste name: THE FOLLOWING SPENT NONHALOGENATED SOLVENTS: TOLUENE, METHYL ETHYL KETONE, CARBON DISULFIDE, ISOBUTANOL, PYRIDINE, BENZENE, 2-ETHOXYETHANOL, AND 2-NITROPROPANE; ALL SPENT SOLVENT MIXTURES/BLENDS CONTAINING, BEFORE USE, A TOTAL OF TEN PERCENT OR MORE (BY VOLUME) OF ONE OR MORE OF THE ABOVE NONHALOGENATED SOLVENTS OR THOSE SOLVENTS LISTED IN F001, F002, OR F004; AND STILL BOTTOMS FROM THE RECOVERY OF THESE SPENT SOLVENTS AND SPENT SOLVENT MIXTURES.

. Waste code: K049
. Waste name: SLOP OIL EMULSION SOLIDS FROM THE PETROLEUM REFINING INDUSTRY.

. Waste code: K051
. Waste name: API SEPARATOR SLUDGE FROM THE PETROLEUM REFINING INDUSTRY.

. Waste code: U002
. Waste name: 2-PROPANONE (I) (OR) ACETONE (I)

. Waste code: U019
. Waste name: BENZENE (I,T)

. Waste code: U031
. Waste name: 1-BUTANOL (I) (OR) N-BUTYL ALCOHOL (I)

. Waste code: U056
. Waste name: BENZENE, HEXAHYDRO- (I) (OR) CYCLOHEXANE (I)

. Waste code: U112
. Waste name: ACETIC ACID, ETHYL ESTER (I) (OR) ETHYL ACETATE (I)

. Waste code: U140
. Waste name: 1-PROPANOL, 2-METHYL- (I,T) (OR) ISOBUTYL ALCOHOL (I,T)

. Waste code: U154
. Waste name: METHANOL (I) (OR) METHYL ALCOHOL (I)

. Waste code: U160
. Waste name: 2-BUTANONE, PEROXIDE (R,T) (OR) METHYL ETHYL KETONE PEROXIDE (R,T)

. Waste code: U161
. Waste name: 4-METHYL-2-PENTANONE (I) (OR) METHYL ISOBUTYL KETONE (I) (OR) PENTANOL, 4-METHYL-

STANDARD TANK CLEANING CORP (Continued) **1000310278**

. Waste code: U165
. Waste name: NAPHTHALENE

. Waste code: U188
. Waste name: PHENOL

. Waste code: U220
. Waste name: BENZENE, METHYL- (OR) TOLUENE

. Waste code: U239
. Waste name: BENZENE, DIMETHYL- (I,T) (OR) XYLENE (I)

Corrective Action Summary:
Event date: 12/07/1988
Event: RFA COMPLETED

Event date: 03/15/1996
Event: CA PRIORITIZATION-MEDIUM CA PRIORITY

Facility Has Received Notices of Violations:
Regulation violated: Not reported
Area of violation: TSD - General
Date violation determined: 06/02/1993
Date achieved compliance: 08/31/1994
Violation lead agency: State
Enforcement action: WRITTEN INFORMAL
Enforcement action date: 06/02/1993
Enf. disposition status: Not reported
Enf. disp. status date: Not reported
Enforcement lead agency: State
Proposed penalty amount: Not reported
Final penalty amount: Not reported
Paid penalty amount: Not reported

Regulation violated: Not reported
Area of violation: TSD - Manifest/Records/Reporting
Date violation determined: 05/27/1993
Date achieved compliance: 07/02/1993
Violation lead agency: State
Enforcement action: WRITTEN INFORMAL
Enforcement action date: 05/27/1993
Enf. disposition status: Not reported
Enf. disp. status date: Not reported
Enforcement lead agency: State
Proposed penalty amount: Not reported
Final penalty amount: Not reported
Paid penalty amount: Not reported

Regulation violated: Not reported
Area of violation: TSD - General
Date violation determined: 06/25/1992
Date achieved compliance: 07/10/1992
Violation lead agency: State
Enforcement action: INITIAL 3008(A) COMPLIANCE
Enforcement action date: 04/05/1993
Enf. disposition status: Not reported

STANDARD TANK CLEANING CORP (Continued) **1000310278**

Enf. disp. status date: Not reported
Enforcement lead agency: State
Proposed penalty amount: 18750
Final penalty amount: Not reported
Paid penalty amount: Not reported

Regulation violated: Not reported
Area of violation: TSD - General
Date violation determined: 05/23/1991
Date achieved compliance: 05/31/1991
Violation lead agency: State
Enforcement action: WRITTEN INFORMAL
Enforcement action date: 05/23/1991
Enf. disposition status: Not reported
Enf. disp. status date: Not reported
Enforcement lead agency: State
Proposed penalty amount: Not reported
Final penalty amount: Not reported
Paid penalty amount: Not reported

Regulation violated: Not reported
Area of violation: TSD - Manifest/Records/Reporting
Date violation determined: 04/19/1991
Date achieved compliance: 04/23/1991
Violation lead agency: State
Enforcement action: WRITTEN INFORMAL
Enforcement action date: 04/19/1991
Enf. disposition status: Not reported
Enf. disp. status date: Not reported
Enforcement lead agency: State
Proposed penalty amount: Not reported
Final penalty amount: Not reported
Paid penalty amount: Not reported

Regulation violated: Not reported
Area of violation: TSD - General
Date violation determined: 04/11/1991
Date achieved compliance: 04/24/1991
Violation lead agency: State
Enforcement action: WRITTEN INFORMAL
Enforcement action date: 04/11/1991
Enf. disposition status: Not reported
Enf. disp. status date: Not reported
Enforcement lead agency: State
Proposed penalty amount: Not reported
Final penalty amount: Not reported
Paid penalty amount: Not reported

Regulation violated: Not reported
Area of violation: TSD - General
Date violation determined: 03/14/1991
Date achieved compliance: 03/21/1991
Violation lead agency: State
Enforcement action: WRITTEN INFORMAL
Enforcement action date: 03/14/1991
Enf. disposition status: Not reported
Enf. disp. status date: Not reported

STANDARD TANK CLEANING CORP (Continued) **1000310278**

Enforcement lead agency: State
Proposed penalty amount: Not reported
Final penalty amount: Not reported
Paid penalty amount: Not reported

Regulation violated: Not reported
Area of violation: TSD - General
Date violation determined: 12/17/1990
Date achieved compliance: 01/03/1991
Violation lead agency: State
Enforcement action: WRITTEN INFORMAL
Enforcement action date: 12/17/1990
Enf. disposition status: Not reported
Enf. disp. status date: Not reported
Enforcement lead agency: State
Proposed penalty amount: Not reported
Final penalty amount: Not reported
Paid penalty amount: Not reported

Regulation violated: Not reported
Area of violation: TSD - General
Date violation determined: 11/15/1990
Date achieved compliance: 12/04/1990
Violation lead agency: State
Enforcement action: WRITTEN INFORMAL
Enforcement action date: 11/15/1990
Enf. disposition status: Not reported
Enf. disp. status date: Not reported
Enforcement lead agency: State
Proposed penalty amount: Not reported
Final penalty amount: Not reported
Paid penalty amount: Not reported

Regulation violated: Not reported
Area of violation: TSD - General
Date violation determined: 06/01/1990
Date achieved compliance: 08/28/1990
Violation lead agency: State
Enforcement action: INITIAL 3008(A) COMPLIANCE
Enforcement action date: 06/01/1990
Enf. disposition status: Not reported
Enf. disp. status date: Not reported
Enforcement lead agency: State
Proposed penalty amount: Not reported
Final penalty amount: Not reported
Paid penalty amount: Not reported

Regulation violated: Not reported
Area of violation: TSD - Manifest/Records/Reporting
Date violation determined: 02/28/1990
Date achieved compliance: 04/11/1990
Violation lead agency: State
Enforcement action: WRITTEN INFORMAL
Enforcement action date: 02/28/1990
Enf. disposition status: Not reported
Enf. disp. status date: Not reported
Enforcement lead agency: State

STANDARD TANK CLEANING CORP (Continued) **1000310278**

Proposed penalty amount: Not reported
Final penalty amount: Not reported
Paid penalty amount: Not reported

Regulation violated: Not reported
Area of violation: TSD - General
Date violation determined: 12/06/1989
Date achieved compliance: 12/12/1989
Violation lead agency: State
Enforcement action: WRITTEN INFORMAL
Enforcement action date: 12/06/1989
Enf. disposition status: Not reported
Enf. disp. status date: Not reported
Enforcement lead agency: State
Proposed penalty amount: Not reported
Final penalty amount: Not reported
Paid penalty amount: Not reported

Regulation violated: Not reported
Area of violation: TSD - Manifest/Records/Reporting
Date violation determined: 11/01/1989
Date achieved compliance: 11/27/1989
Violation lead agency: State
Enforcement action: WRITTEN INFORMAL
Enforcement action date: 11/01/1989
Enf. disposition status: Not reported
Enf. disp. status date: Not reported
Enforcement lead agency: State
Proposed penalty amount: Not reported
Final penalty amount: Not reported
Paid penalty amount: Not reported

Regulation violated: Not reported
Area of violation: TSD - Manifest/Records/Reporting
Date violation determined: 12/29/1988
Date achieved compliance: 02/28/1990
Violation lead agency: EPA
Enforcement action: Not reported
Enforcement action date: Not reported
Enf. disposition status: Not reported
Enf. disp. status date: Not reported
Enforcement lead agency: Not reported
Proposed penalty amount: Not reported
Final penalty amount: Not reported
Paid penalty amount: Not reported

Regulation violated: Not reported
Area of violation: TSD - Financial Requirements
Date violation determined: 02/09/1988
Date achieved compliance: 05/05/1988
Violation lead agency: State
Enforcement action: INITIAL 3008(A) COMPLIANCE
Enforcement action date: 03/29/1988
Enf. disposition status: Not reported
Enf. disp. status date: Not reported
Enforcement lead agency: EPA
Proposed penalty amount: 60850

STANDARD TANK CLEANING CORP (Continued) **1000310278**

Final penalty amount: 60850
Paid penalty amount: Not reported

Regulation violated: Not reported
Area of violation: TSD - General
Date violation determined: 05/08/1985
Date achieved compliance: 06/28/1985
Violation lead agency: State
Enforcement action: WRITTEN INFORMAL
Enforcement action date: 05/08/1985
Enf. disposition status: Not reported
Enf. disp. status date: Not reported
Enforcement lead agency: State
Proposed penalty amount: Not reported
Final penalty amount: Not reported
Paid penalty amount: Not reported

Regulation violated: Not reported
Area of violation: TSD - General
Date violation determined: 05/08/1985
Date achieved compliance: 06/28/1985
Violation lead agency: State
Enforcement action: FINAL 3008(A) COMPLIANCE ORDER
Enforcement action date: 08/23/1985
Enf. disposition status: Not reported
Enf. disp. status date: Not reported
Enforcement lead agency: State
Proposed penalty amount: 3150
Final penalty amount: 3150
Paid penalty amount: Not reported

Regulation violated: Not reported
Area of violation: TSD - Manifest/Records/Reporting
Date violation determined: 08/01/1984
Date achieved compliance: 05/22/1985
Violation lead agency: State
Enforcement action: WRITTEN INFORMAL
Enforcement action date: 05/14/1985
Enf. disposition status: Not reported
Enf. disp. status date: Not reported
Enforcement lead agency: State
Proposed penalty amount: Not reported
Final penalty amount: Not reported
Paid penalty amount: Not reported

Regulation violated: Not reported
Area of violation: TSD - Manifest/Records/Reporting
Date violation determined: 04/26/1984
Date achieved compliance: 12/04/1984
Violation lead agency: State
Enforcement action: INITIAL 3008(A) COMPLIANCE
Enforcement action date: 10/19/1984
Enf. disposition status: Not reported
Enf. disp. status date: Not reported
Enforcement lead agency: State
Proposed penalty amount: 775
Final penalty amount: 775

STANDARD TANK CLEANING CORP (Continued) **1000310278**

Paid penalty amount: Not reported

Regulation violated: Not reported
Area of violation: TSD - Manifest/Records/Reporting
Date violation determined: 04/03/1984
Date achieved compliance: 06/28/1985
Violation lead agency: State
Enforcement action: Not reported
Enforcement action date: Not reported
Enf. disposition status: Not reported
Enf. disp. status date: Not reported
Enforcement lead agency: Not reported
Proposed penalty amount: Not reported
Final penalty amount: Not reported
Paid penalty amount: Not reported

Regulation violated: Not reported
Area of violation: TSD - General
Date violation determined: 04/03/1984
Date achieved compliance: 06/28/1985
Violation lead agency: State
Enforcement action: WRITTEN INFORMAL
Enforcement action date: 05/16/1984
Enf. disposition status: Not reported
Enf. disp. status date: Not reported
Enforcement lead agency: State
Proposed penalty amount: Not reported
Final penalty amount: Not reported
Paid penalty amount: Not reported

Regulation violated: Not reported
Area of violation: TSD - Manifest/Records/Reporting
Date violation determined: 02/03/1984
Date achieved compliance: 06/28/1985
Violation lead agency: State
Enforcement action: WRITTEN INFORMAL
Enforcement action date: 05/16/1984
Enf. disposition status: Not reported
Enf. disp. status date: Not reported
Enforcement lead agency: State
Proposed penalty amount: Not reported
Final penalty amount: Not reported
Paid penalty amount: Not reported

Regulation violated: Not reported
Area of violation: TSD - General
Date violation determined: 02/03/1984
Date achieved compliance: 06/28/1985
Violation lead agency: State
Enforcement action: WRITTEN INFORMAL
Enforcement action date: 05/16/1984
Enf. disposition status: Not reported
Enf. disp. status date: Not reported
Enforcement lead agency: State
Proposed penalty amount: Not reported
Final penalty amount: Not reported
Paid penalty amount: Not reported

STANDARD TANK CLEANING CORP (Continued) **1000310278**

Regulation violated: Not reported
Area of violation: TSD - General
Date violation determined: 11/03/1983
Date achieved compliance: 06/28/1985
Violation lead agency: State
Enforcement action: INITIAL 3008(A) COMPLIANCE
Enforcement action date: 04/09/1984
Enf. disposition status: Not reported
Enf. disp. status date: Not reported
Enforcement lead agency: State
Proposed penalty amount: Not reported
Final penalty amount: Not reported
Paid penalty amount: Not reported

Regulation violated: Not reported
Area of violation: TSD - Manifest/Records/Reporting
Date violation determined: 11/03/1983
Date achieved compliance: 06/28/1985
Violation lead agency: State
Enforcement action: WRITTEN INFORMAL
Enforcement action date: 04/09/1984
Enf. disposition status: Not reported
Enf. disp. status date: Not reported
Enforcement lead agency: State
Proposed penalty amount: Not reported
Final penalty amount: Not reported
Paid penalty amount: Not reported

Regulation violated: Not reported
Area of violation: TSD - General
Date violation determined: 11/03/1983
Date achieved compliance: 06/28/1985
Violation lead agency: State
Enforcement action: WRITTEN INFORMAL
Enforcement action date: 04/09/1984
Enf. disposition status: Not reported
Enf. disp. status date: Not reported
Enforcement lead agency: State
Proposed penalty amount: Not reported
Final penalty amount: Not reported
Paid penalty amount: Not reported

Regulation violated: Not reported
Area of violation: TSD - General
Date violation determined: 08/31/1983
Date achieved compliance: 09/09/1983
Violation lead agency: State
Enforcement action: WRITTEN INFORMAL
Enforcement action date: 08/31/1983
Enf. disposition status: Not reported
Enf. disp. status date: Not reported
Enforcement lead agency: State
Proposed penalty amount: Not reported
Final penalty amount: Not reported
Paid penalty amount: Not reported

Regulation violated: Not reported

STANDARD TANK CLEANING CORP (Continued) **1000310278**

Area of violation: TSD - Manifest/Records/Reporting
Date violation determined: 04/13/1983
Date achieved compliance: 09/05/1983
Violation lead agency: State
Enforcement action: WRITTEN INFORMAL
Enforcement action date: 08/04/1983
Enf. disposition status: Not reported
Enf. disp. status date: Not reported
Enforcement lead agency: State
Proposed penalty amount: Not reported
Final penalty amount: Not reported
Paid penalty amount: Not reported

Evaluation Action Summary:
Evaluation date: 05/10/1995
Evaluation: CASE DEVELOPMENT INSPECTION
Area of violation: Not reported
Date achieved compliance: Not reported
Evaluation lead agency: State

Evaluation date: 12/28/1994
Evaluation: FOCUSED COMPLIANCE INSPECTION
Area of violation: Not reported
Date achieved compliance: Not reported
Evaluation lead agency: State

Evaluation date: 06/30/1994
Evaluation: FINANCIAL RECORD REVIEW
Area of violation: Not reported
Date achieved compliance: Not reported
Evaluation lead agency: State

Evaluation date: 01/19/1994
Evaluation: FOCUSED COMPLIANCE INSPECTION
Area of violation: Not reported
Date achieved compliance: Not reported
Evaluation lead agency: State

Evaluation date: 01/18/1994
Evaluation: CASE DEVELOPMENT INSPECTION
Area of violation: Not reported
Date achieved compliance: Not reported
Evaluation lead agency: State

Evaluation date: 01/16/1994
Evaluation: CASE DEVELOPMENT INSPECTION
Area of violation: Not reported
Date achieved compliance: Not reported
Evaluation lead agency: State

Evaluation date: 01/15/1994
Evaluation: FOCUSED COMPLIANCE INSPECTION
Area of violation: Not reported
Date achieved compliance: Not reported
Evaluation lead agency: State

Evaluation date: 01/14/1994

STANDARD TANK CLEANING CORP (Continued) **1000310278**

Evaluation: CASE DEVELOPMENT INSPECTION
Area of violation: Not reported
Date achieved compliance: Not reported
Evaluation lead agency: State

Evaluation date: 01/11/1994
Evaluation: FOCUSED COMPLIANCE INSPECTION
Area of violation: Not reported
Date achieved compliance: Not reported
Evaluation lead agency: State

Evaluation date: 01/05/1994
Evaluation: FOCUSED COMPLIANCE INSPECTION
Area of violation: Not reported
Date achieved compliance: Not reported
Evaluation lead agency: State

Evaluation date: 12/29/1993
Evaluation: FOCUSED COMPLIANCE INSPECTION
Area of violation: Not reported
Date achieved compliance: Not reported
Evaluation lead agency: State

Evaluation date: 12/20/1993
Evaluation: FOCUSED COMPLIANCE INSPECTION
Area of violation: Not reported
Date achieved compliance: Not reported
Evaluation lead agency: State

Evaluation date: 12/15/1993
Evaluation: FOCUSED COMPLIANCE INSPECTION
Area of violation: Not reported
Date achieved compliance: Not reported
Evaluation lead agency: State

Evaluation date: 12/09/1993
Evaluation: FOCUSED COMPLIANCE INSPECTION
Area of violation: Not reported
Date achieved compliance: Not reported
Evaluation lead agency: State

Evaluation date: 12/03/1993
Evaluation: FOCUSED COMPLIANCE INSPECTION
Area of violation: Not reported
Date achieved compliance: Not reported
Evaluation lead agency: State

Evaluation date: 11/23/1993
Evaluation: FOCUSED COMPLIANCE INSPECTION
Area of violation: Not reported
Date achieved compliance: Not reported
Evaluation lead agency: State

Evaluation date: 11/18/1993
Evaluation: FOCUSED COMPLIANCE INSPECTION
Area of violation: Not reported
Date achieved compliance: Not reported

STANDARD TANK CLEANING CORP (Continued) **1000310278**

Evaluation lead agency: State

Evaluation date: 11/10/1993
Evaluation: FOCUSED COMPLIANCE INSPECTION
Area of violation: Not reported
Date achieved compliance: Not reported
Evaluation lead agency: State

Evaluation date: 11/03/1993
Evaluation: FOCUSED COMPLIANCE INSPECTION
Area of violation: Not reported
Date achieved compliance: Not reported
Evaluation lead agency: State

Evaluation date: 09/30/1993
Evaluation: FOCUSED COMPLIANCE INSPECTION
Area of violation: Not reported
Date achieved compliance: Not reported
Evaluation lead agency: State

Evaluation date: 09/20/1993
Evaluation: FOCUSED COMPLIANCE INSPECTION
Area of violation: Not reported
Date achieved compliance: Not reported
Evaluation lead agency: State

Evaluation date: 09/16/1993
Evaluation: FOCUSED COMPLIANCE INSPECTION
Area of violation: Not reported
Date achieved compliance: Not reported
Evaluation lead agency: State

Evaluation date: 09/09/1993
Evaluation: FOCUSED COMPLIANCE INSPECTION
Area of violation: Not reported
Date achieved compliance: Not reported
Evaluation lead agency: State

Evaluation date: 09/03/1993
Evaluation: FOCUSED COMPLIANCE INSPECTION
Area of violation: Not reported
Date achieved compliance: Not reported
Evaluation lead agency: State

Evaluation date: 08/27/1993
Evaluation: FOCUSED COMPLIANCE INSPECTION
Area of violation: Not reported
Date achieved compliance: Not reported
Evaluation lead agency: State

Evaluation date: 08/17/1993
Evaluation: FOCUSED COMPLIANCE INSPECTION
Area of violation: Not reported
Date achieved compliance: Not reported
Evaluation lead agency: State

Evaluation date: 08/10/1993

STANDARD TANK CLEANING CORP (Continued) **1000310278**

Evaluation: FOCUSED COMPLIANCE INSPECTION
Area of violation: Not reported
Date achieved compliance: Not reported
Evaluation lead agency: State

Evaluation date: 08/05/1993
Evaluation: FOCUSED COMPLIANCE INSPECTION
Area of violation: Not reported
Date achieved compliance: Not reported
Evaluation lead agency: State

Evaluation date: 07/30/1993
Evaluation: COMPLIANCE SCHEDULE EVALUATION
Area of violation: Not reported
Date achieved compliance: Not reported
Evaluation lead agency: State

Evaluation date: 07/30/1993
Evaluation: FOCUSED COMPLIANCE INSPECTION
Area of violation: Not reported
Date achieved compliance: Not reported
Evaluation lead agency: State

Evaluation date: 07/21/1993
Evaluation: FOCUSED COMPLIANCE INSPECTION
Area of violation: Not reported
Date achieved compliance: Not reported
Evaluation lead agency: State

Evaluation date: 07/14/1993
Evaluation: FOCUSED COMPLIANCE INSPECTION
Area of violation: Not reported
Date achieved compliance: Not reported
Evaluation lead agency: State

Evaluation date: 07/07/1993
Evaluation: FOCUSED COMPLIANCE INSPECTION
Area of violation: Not reported
Date achieved compliance: Not reported
Evaluation lead agency: State

Evaluation date: 07/02/1993
Evaluation: FOCUSED COMPLIANCE INSPECTION
Area of violation: Not reported
Date achieved compliance: Not reported
Evaluation lead agency: State

Evaluation date: 07/02/1993
Evaluation: COMPLIANCE SCHEDULE EVALUATION
Area of violation: TSD - Manifest/Records/Reporting
Date achieved compliance: 07/02/1993
Evaluation lead agency: State

Evaluation date: 06/25/1993
Evaluation: FOCUSED COMPLIANCE INSPECTION
Area of violation: Not reported
Date achieved compliance: Not reported

STANDARD TANK CLEANING CORP (Continued) **1000310278**

Evaluation lead agency: State

Evaluation date: 06/17/1993
Evaluation: FOCUSED COMPLIANCE INSPECTION
Area of violation: Not reported
Date achieved compliance: Not reported
Evaluation lead agency: State

Evaluation date: 06/09/1993
Evaluation: FOCUSED COMPLIANCE INSPECTION
Area of violation: Not reported
Date achieved compliance: Not reported
Evaluation lead agency: State

Evaluation date: 06/02/1993
Evaluation: FOCUSED COMPLIANCE INSPECTION
Area of violation: TSD - General
Date achieved compliance: 08/31/1994
Evaluation lead agency: State

Evaluation date: 05/27/1993
Evaluation: FOCUSED COMPLIANCE INSPECTION
Area of violation: TSD - Manifest/Records/Reporting
Date achieved compliance: 07/02/1993
Evaluation lead agency: State

Evaluation date: 05/18/1993
Evaluation: FOCUSED COMPLIANCE INSPECTION
Area of violation: Not reported
Date achieved compliance: Not reported
Evaluation lead agency: State

Evaluation date: 05/13/1993
Evaluation: FOCUSED COMPLIANCE INSPECTION
Area of violation: Not reported
Date achieved compliance: Not reported
Evaluation lead agency: State

Evaluation date: 05/06/1993
Evaluation: FOCUSED COMPLIANCE INSPECTION
Area of violation: Not reported
Date achieved compliance: Not reported
Evaluation lead agency: State

Evaluation date: 04/28/1993
Evaluation: FOCUSED COMPLIANCE INSPECTION
Area of violation: Not reported
Date achieved compliance: Not reported
Evaluation lead agency: State

Evaluation date: 04/21/1993
Evaluation: FOCUSED COMPLIANCE INSPECTION
Area of violation: Not reported
Date achieved compliance: Not reported
Evaluation lead agency: State

Evaluation date: 04/16/1993

STANDARD TANK CLEANING CORP (Continued) **1000310278**

Evaluation: FOCUSED COMPLIANCE INSPECTION
Area of violation: Not reported
Date achieved compliance: Not reported
Evaluation lead agency: State

Evaluation date: 04/07/1993
Evaluation: FOCUSED COMPLIANCE INSPECTION
Area of violation: Not reported
Date achieved compliance: Not reported
Evaluation lead agency: State

Evaluation date: 04/02/1993
Evaluation: FOCUSED COMPLIANCE INSPECTION
Area of violation: Not reported
Date achieved compliance: Not reported
Evaluation lead agency: State

Evaluation date: 03/25/1993
Evaluation: COMPLIANCE EVALUATION INSPECTION ON-SITE
Area of violation: Not reported
Date achieved compliance: Not reported
Evaluation lead agency: State

Evaluation date: 03/19/1993
Evaluation: FOCUSED COMPLIANCE INSPECTION
Area of violation: Not reported
Date achieved compliance: Not reported
Evaluation lead agency: State

Evaluation date: 03/10/1993
Evaluation: FOCUSED COMPLIANCE INSPECTION
Area of violation: Not reported
Date achieved compliance: Not reported
Evaluation lead agency: State

Evaluation date: 03/04/1993
Evaluation: FOCUSED COMPLIANCE INSPECTION
Area of violation: Not reported
Date achieved compliance: Not reported
Evaluation lead agency: State

Evaluation date: 02/23/1993
Evaluation: FOCUSED COMPLIANCE INSPECTION
Area of violation: Not reported
Date achieved compliance: Not reported
Evaluation lead agency: State

Evaluation date: 02/22/1993
Evaluation: FOCUSED COMPLIANCE INSPECTION
Area of violation: Not reported
Date achieved compliance: Not reported
Evaluation lead agency: State

Evaluation date: 02/16/1993
Evaluation: FOCUSED COMPLIANCE INSPECTION
Area of violation: Not reported
Date achieved compliance: Not reported

STANDARD TANK CLEANING CORP (Continued) **1000310278**

Evaluation lead agency: State

Evaluation date: 02/10/1993
Evaluation: FOCUSED COMPLIANCE INSPECTION
Area of violation: Not reported
Date achieved compliance: Not reported
Evaluation lead agency: State

Evaluation date: 01/28/1993
Evaluation: FOCUSED COMPLIANCE INSPECTION
Area of violation: Not reported
Date achieved compliance: Not reported
Evaluation lead agency: State

Evaluation date: 01/21/1993
Evaluation: FOCUSED COMPLIANCE INSPECTION
Area of violation: Not reported
Date achieved compliance: Not reported
Evaluation lead agency: State

Evaluation date: 01/12/1993
Evaluation: FOCUSED COMPLIANCE INSPECTION
Area of violation: Not reported
Date achieved compliance: Not reported
Evaluation lead agency: State

Evaluation date: 01/06/1993
Evaluation: FOCUSED COMPLIANCE INSPECTION
Area of violation: Not reported
Date achieved compliance: Not reported
Evaluation lead agency: State

Evaluation date: 12/21/1992
Evaluation: FOCUSED COMPLIANCE INSPECTION
Area of violation: Not reported
Date achieved compliance: Not reported
Evaluation lead agency: State

Evaluation date: 12/15/1992
Evaluation: FOCUSED COMPLIANCE INSPECTION
Area of violation: Not reported
Date achieved compliance: Not reported
Evaluation lead agency: State

Evaluation date: 12/10/1992
Evaluation: FOCUSED COMPLIANCE INSPECTION
Area of violation: Not reported
Date achieved compliance: Not reported
Evaluation lead agency: State

Evaluation date: 12/02/1992
Evaluation: FOCUSED COMPLIANCE INSPECTION
Area of violation: Not reported
Date achieved compliance: Not reported
Evaluation lead agency: State

Evaluation date: 11/24/1992

STANDARD TANK CLEANING CORP (Continued) **1000310278**

Evaluation: FOCUSED COMPLIANCE INSPECTION
Area of violation: Not reported
Date achieved compliance: Not reported
Evaluation lead agency: State

Evaluation date: 11/20/1992
Evaluation: FOCUSED COMPLIANCE INSPECTION
Area of violation: Not reported
Date achieved compliance: Not reported
Evaluation lead agency: State

Evaluation date: 11/13/1992
Evaluation: FOCUSED COMPLIANCE INSPECTION
Area of violation: Not reported
Date achieved compliance: Not reported
Evaluation lead agency: State

Evaluation date: 11/04/1992
Evaluation: FOCUSED COMPLIANCE INSPECTION
Area of violation: Not reported
Date achieved compliance: Not reported
Evaluation lead agency: State

Evaluation date: 10/28/1992
Evaluation: FOCUSED COMPLIANCE INSPECTION
Area of violation: Not reported
Date achieved compliance: Not reported
Evaluation lead agency: State

Evaluation date: 10/21/1992
Evaluation: FOCUSED COMPLIANCE INSPECTION
Area of violation: Not reported
Date achieved compliance: Not reported
Evaluation lead agency: State

Evaluation date: 10/16/1992
Evaluation: FOCUSED COMPLIANCE INSPECTION
Area of violation: Not reported
Date achieved compliance: Not reported
Evaluation lead agency: State

Evaluation date: 10/06/1992
Evaluation: FOCUSED COMPLIANCE INSPECTION
Area of violation: Not reported
Date achieved compliance: Not reported
Evaluation lead agency: State

Evaluation date: 09/29/1992
Evaluation: FOCUSED COMPLIANCE INSPECTION
Area of violation: Not reported
Date achieved compliance: Not reported
Evaluation lead agency: State

Evaluation date: 09/25/1992
Evaluation: FOCUSED COMPLIANCE INSPECTION
Area of violation: Not reported
Date achieved compliance: Not reported

STANDARD TANK CLEANING CORP (Continued) **1000310278**

Evaluation lead agency: State

Evaluation date: 09/14/1992
Evaluation: FOCUSED COMPLIANCE INSPECTION
Area of violation: Not reported
Date achieved compliance: Not reported
Evaluation lead agency: State

Evaluation date: 09/10/1992
Evaluation: COMPLIANCE SCHEDULE EVALUATION
Area of violation: Not reported
Date achieved compliance: Not reported
Evaluation lead agency: State

Evaluation date: 09/09/1992
Evaluation: FOCUSED COMPLIANCE INSPECTION
Area of violation: Not reported
Date achieved compliance: Not reported
Evaluation lead agency: State

Evaluation date: 09/04/1992
Evaluation: FOCUSED COMPLIANCE INSPECTION
Area of violation: Not reported
Date achieved compliance: Not reported
Evaluation lead agency: State

Evaluation date: 08/26/1992
Evaluation: FOCUSED COMPLIANCE INSPECTION
Area of violation: Not reported
Date achieved compliance: Not reported
Evaluation lead agency: State

Evaluation date: 08/21/1992
Evaluation: FOCUSED COMPLIANCE INSPECTION
Area of violation: Not reported
Date achieved compliance: Not reported
Evaluation lead agency: State

Evaluation date: 08/13/1992
Evaluation: FOCUSED COMPLIANCE INSPECTION
Area of violation: Not reported
Date achieved compliance: Not reported
Evaluation lead agency: State

Evaluation date: 08/07/1992
Evaluation: FOCUSED COMPLIANCE INSPECTION
Area of violation: Not reported
Date achieved compliance: Not reported
Evaluation lead agency: State

Evaluation date: 07/31/1992
Evaluation: FOCUSED COMPLIANCE INSPECTION
Area of violation: Not reported
Date achieved compliance: Not reported
Evaluation lead agency: State

Evaluation date: 07/21/1992

STANDARD TANK CLEANING CORP (Continued) **1000310278**

Evaluation: FOCUSED COMPLIANCE INSPECTION
Area of violation: Not reported
Date achieved compliance: Not reported
Evaluation lead agency: State

Evaluation date: 07/14/1992
Evaluation: FOCUSED COMPLIANCE INSPECTION
Area of violation: Not reported
Date achieved compliance: Not reported
Evaluation lead agency: State

Evaluation date: 07/10/1992
Evaluation: NOT A SIGNIFICANT NON-COMPLIER
Area of violation: Not reported
Date achieved compliance: Not reported
Evaluation lead agency: State

Evaluation date: 07/10/1992
Evaluation: FOCUSED COMPLIANCE INSPECTION
Area of violation: TSD - General
Date achieved compliance: 07/10/1992
Evaluation lead agency: State

Evaluation date: 06/29/1992
Evaluation: FOCUSED COMPLIANCE INSPECTION
Area of violation: Not reported
Date achieved compliance: Not reported
Evaluation lead agency: State

Evaluation date: 06/25/1992
Evaluation: FOCUSED COMPLIANCE INSPECTION
Area of violation: TSD - General
Date achieved compliance: 07/10/1992
Evaluation lead agency: State

Evaluation date: 06/25/1992
Evaluation: SIGNIFICANT NON-COMPLIER
Area of violation: Not reported
Date achieved compliance: Not reported
Evaluation lead agency: State

Evaluation date: 06/19/1992
Evaluation: FOCUSED COMPLIANCE INSPECTION
Area of violation: Not reported
Date achieved compliance: Not reported
Evaluation lead agency: State

Evaluation date: 06/10/1992
Evaluation: FOCUSED COMPLIANCE INSPECTION
Area of violation: Not reported
Date achieved compliance: Not reported
Evaluation lead agency: State

Evaluation date: 06/02/1992
Evaluation: FOCUSED COMPLIANCE INSPECTION
Area of violation: Not reported
Date achieved compliance: Not reported

STANDARD TANK CLEANING CORP (Continued) **1000310278**

Evaluation lead agency: State

Evaluation date: 05/29/1992
Evaluation: FOCUSED COMPLIANCE INSPECTION
Area of violation: Not reported
Date achieved compliance: Not reported
Evaluation lead agency: State

Evaluation date: 05/19/1992
Evaluation: FOCUSED COMPLIANCE INSPECTION
Area of violation: Not reported
Date achieved compliance: Not reported
Evaluation lead agency: State

Evaluation date: 05/13/1992
Evaluation: FOCUSED COMPLIANCE INSPECTION
Area of violation: Not reported
Date achieved compliance: Not reported
Evaluation lead agency: State

Evaluation date: 05/08/1992
Evaluation: FOCUSED COMPLIANCE INSPECTION
Area of violation: Not reported
Date achieved compliance: Not reported
Evaluation lead agency: State

Evaluation date: 04/29/1992
Evaluation: FOCUSED COMPLIANCE INSPECTION
Area of violation: Not reported
Date achieved compliance: Not reported
Evaluation lead agency: State

Evaluation date: 04/24/1992
Evaluation: FOCUSED COMPLIANCE INSPECTION
Area of violation: Not reported
Date achieved compliance: Not reported
Evaluation lead agency: State

Evaluation date: 04/16/1992
Evaluation: FOCUSED COMPLIANCE INSPECTION
Area of violation: Not reported
Date achieved compliance: Not reported
Evaluation lead agency: State

Evaluation date: 04/09/1992
Evaluation: FOCUSED COMPLIANCE INSPECTION
Area of violation: Not reported
Date achieved compliance: Not reported
Evaluation lead agency: State

Evaluation date: 04/05/1992
Evaluation: FOCUSED COMPLIANCE INSPECTION
Area of violation: Not reported
Date achieved compliance: Not reported
Evaluation lead agency: State

Evaluation date: 04/03/1992

STANDARD TANK CLEANING CORP (Continued) **1000310278**

Evaluation: FOCUSED COMPLIANCE INSPECTION
Area of violation: Not reported
Date achieved compliance: Not reported
Evaluation lead agency: State

Evaluation date: 03/24/1992
Evaluation: COMPLIANCE EVALUATION INSPECTION ON-SITE
Area of violation: Not reported
Date achieved compliance: Not reported
Evaluation lead agency: State

Evaluation date: 03/16/1992
Evaluation: FOCUSED COMPLIANCE INSPECTION
Area of violation: Not reported
Date achieved compliance: Not reported
Evaluation lead agency: State

Evaluation date: 03/11/1992
Evaluation: FOCUSED COMPLIANCE INSPECTION
Area of violation: Not reported
Date achieved compliance: Not reported
Evaluation lead agency: State

Evaluation date: 03/10/1992
Evaluation: FOCUSED COMPLIANCE INSPECTION
Area of violation: Not reported
Date achieved compliance: Not reported
Evaluation lead agency: State

Evaluation date: 03/03/1992
Evaluation: FOCUSED COMPLIANCE INSPECTION
Area of violation: Not reported
Date achieved compliance: Not reported
Evaluation lead agency: State

Evaluation date: 02/25/1992
Evaluation: FOCUSED COMPLIANCE INSPECTION
Area of violation: Not reported
Date achieved compliance: Not reported
Evaluation lead agency: State

Evaluation date: 02/20/1992
Evaluation: FOCUSED COMPLIANCE INSPECTION
Area of violation: Not reported
Date achieved compliance: Not reported
Evaluation lead agency: State

Evaluation date: 02/14/1992
Evaluation: FOCUSED COMPLIANCE INSPECTION
Area of violation: Not reported
Date achieved compliance: Not reported
Evaluation lead agency: State

Evaluation date: 02/03/1992
Evaluation: FOCUSED COMPLIANCE INSPECTION
Area of violation: Not reported
Date achieved compliance: Not reported

STANDARD TANK CLEANING CORP (Continued) **1000310278**

Evaluation lead agency: State

Evaluation date: 01/31/1992
Evaluation: FOCUSED COMPLIANCE INSPECTION
Area of violation: Not reported
Date achieved compliance: Not reported
Evaluation lead agency: State

Evaluation date: 01/22/1992
Evaluation: FOCUSED COMPLIANCE INSPECTION
Area of violation: Not reported
Date achieved compliance: Not reported
Evaluation lead agency: State

Evaluation date: 01/16/1992
Evaluation: FOCUSED COMPLIANCE INSPECTION
Area of violation: Not reported
Date achieved compliance: Not reported
Evaluation lead agency: State

Evaluation date: 01/09/1992
Evaluation: FOCUSED COMPLIANCE INSPECTION
Area of violation: Not reported
Date achieved compliance: Not reported
Evaluation lead agency: State

Evaluation date: 01/03/1992
Evaluation: FOCUSED COMPLIANCE INSPECTION
Area of violation: Not reported
Date achieved compliance: Not reported
Evaluation lead agency: State

Evaluation date: 12/31/1991
Evaluation: FOCUSED COMPLIANCE INSPECTION
Area of violation: Not reported
Date achieved compliance: Not reported
Evaluation lead agency: State

Evaluation date: 12/26/1991
Evaluation: FOCUSED COMPLIANCE INSPECTION
Area of violation: Not reported
Date achieved compliance: Not reported
Evaluation lead agency: State

Evaluation date: 12/18/1991
Evaluation: FOCUSED COMPLIANCE INSPECTION
Area of violation: Not reported
Date achieved compliance: Not reported
Evaluation lead agency: State

Evaluation date: 12/13/1991
Evaluation: FOCUSED COMPLIANCE INSPECTION
Area of violation: Not reported
Date achieved compliance: Not reported
Evaluation lead agency: State

Evaluation date: 12/06/1991

STANDARD TANK CLEANING CORP (Continued) **1000310278**

Evaluation: FOCUSED COMPLIANCE INSPECTION
Area of violation: Not reported
Date achieved compliance: Not reported
Evaluation lead agency: State

Evaluation date: 11/25/1991
Evaluation: FOCUSED COMPLIANCE INSPECTION
Area of violation: Not reported
Date achieved compliance: Not reported
Evaluation lead agency: State

Evaluation date: 11/20/1991
Evaluation: FOCUSED COMPLIANCE INSPECTION
Area of violation: Not reported
Date achieved compliance: Not reported
Evaluation lead agency: State

Evaluation date: 11/15/1991
Evaluation: FOCUSED COMPLIANCE INSPECTION
Area of violation: Not reported
Date achieved compliance: Not reported
Evaluation lead agency: State

Evaluation date: 11/07/1991
Evaluation: FOCUSED COMPLIANCE INSPECTION
Area of violation: Not reported
Date achieved compliance: Not reported
Evaluation lead agency: State

Evaluation date: 10/30/1991
Evaluation: FOCUSED COMPLIANCE INSPECTION
Area of violation: Not reported
Date achieved compliance: Not reported
Evaluation lead agency: State

Evaluation date: 10/23/1991
Evaluation: FOCUSED COMPLIANCE INSPECTION
Area of violation: Not reported
Date achieved compliance: Not reported
Evaluation lead agency: State

Evaluation date: 10/16/1991
Evaluation: FOCUSED COMPLIANCE INSPECTION
Area of violation: Not reported
Date achieved compliance: Not reported
Evaluation lead agency: State

Evaluation date: 10/11/1991
Evaluation: FOCUSED COMPLIANCE INSPECTION
Area of violation: Not reported
Date achieved compliance: Not reported
Evaluation lead agency: State

Evaluation date: 10/03/1991
Evaluation: FOCUSED COMPLIANCE INSPECTION
Area of violation: Not reported
Date achieved compliance: Not reported

STANDARD TANK CLEANING CORP (Continued) **1000310278**

Evaluation lead agency: State

Evaluation date: 09/25/1991
Evaluation: FOCUSED COMPLIANCE INSPECTION
Area of violation: Not reported
Date achieved compliance: Not reported
Evaluation lead agency: State

Evaluation date: 09/20/1991
Evaluation: FOCUSED COMPLIANCE INSPECTION
Area of violation: Not reported
Date achieved compliance: Not reported
Evaluation lead agency: State

Evaluation date: 09/09/1991
Evaluation: FOCUSED COMPLIANCE INSPECTION
Area of violation: Not reported
Date achieved compliance: Not reported
Evaluation lead agency: State

Evaluation date: 09/06/1991
Evaluation: FOCUSED COMPLIANCE INSPECTION
Area of violation: Not reported
Date achieved compliance: Not reported
Evaluation lead agency: State

Evaluation date: 08/29/1991
Evaluation: FOCUSED COMPLIANCE INSPECTION
Area of violation: Not reported
Date achieved compliance: Not reported
Evaluation lead agency: State

Evaluation date: 08/23/1991
Evaluation: FOCUSED COMPLIANCE INSPECTION
Area of violation: Not reported
Date achieved compliance: Not reported
Evaluation lead agency: State

Evaluation date: 08/14/1991
Evaluation: FOCUSED COMPLIANCE INSPECTION
Area of violation: Not reported
Date achieved compliance: Not reported
Evaluation lead agency: State

Evaluation date: 08/06/1991
Evaluation: FOCUSED COMPLIANCE INSPECTION
Area of violation: Not reported
Date achieved compliance: Not reported
Evaluation lead agency: State

Evaluation date: 08/01/1991
Evaluation: FOCUSED COMPLIANCE INSPECTION
Area of violation: Not reported
Date achieved compliance: Not reported
Evaluation lead agency: State

Evaluation date: 07/22/1991

STANDARD TANK CLEANING CORP (Continued) **1000310278**

Evaluation: FOCUSED COMPLIANCE INSPECTION
Area of violation: Not reported
Date achieved compliance: Not reported
Evaluation lead agency: State

Evaluation date: 07/18/1991
Evaluation: FOCUSED COMPLIANCE INSPECTION
Area of violation: Not reported
Date achieved compliance: Not reported
Evaluation lead agency: State

Evaluation date: 07/12/1991
Evaluation: FOCUSED COMPLIANCE INSPECTION
Area of violation: Not reported
Date achieved compliance: Not reported
Evaluation lead agency: State

Evaluation date: 07/02/1991
Evaluation: FOCUSED COMPLIANCE INSPECTION
Area of violation: Not reported
Date achieved compliance: Not reported
Evaluation lead agency: State

Evaluation date: 06/28/1991
Evaluation: FOCUSED COMPLIANCE INSPECTION
Area of violation: Not reported
Date achieved compliance: Not reported
Evaluation lead agency: State

Evaluation date: 06/19/1991
Evaluation: FOCUSED COMPLIANCE INSPECTION
Area of violation: Not reported
Date achieved compliance: Not reported
Evaluation lead agency: State

Evaluation date: 06/13/1991
Evaluation: FOCUSED COMPLIANCE INSPECTION
Area of violation: Not reported
Date achieved compliance: Not reported
Evaluation lead agency: State

Evaluation date: 06/04/1991
Evaluation: FOCUSED COMPLIANCE INSPECTION
Area of violation: Not reported
Date achieved compliance: Not reported
Evaluation lead agency: State

Evaluation date: 05/31/1991
Evaluation: FOCUSED COMPLIANCE INSPECTION
Area of violation: Not reported
Date achieved compliance: Not reported
Evaluation lead agency: State

Evaluation date: 05/31/1991
Evaluation: COMPLIANCE SCHEDULE EVALUATION
Area of violation: Not reported
Date achieved compliance: Not reported

STANDARD TANK CLEANING CORP (Continued) **1000310278**

Evaluation lead agency: State

Evaluation date: 05/23/1991
Evaluation: FOCUSED COMPLIANCE INSPECTION
Area of violation: TSD - General
Date achieved compliance: 05/31/1991
Evaluation lead agency: State

Evaluation date: 05/17/1991
Evaluation: FOCUSED COMPLIANCE INSPECTION
Area of violation: Not reported
Date achieved compliance: Not reported
Evaluation lead agency: State

Evaluation date: 05/08/1991
Evaluation: FOCUSED COMPLIANCE INSPECTION
Area of violation: Not reported
Date achieved compliance: Not reported
Evaluation lead agency: State

Evaluation date: 05/02/1991
Evaluation: FOCUSED COMPLIANCE INSPECTION
Area of violation: Not reported
Date achieved compliance: Not reported
Evaluation lead agency: State

Evaluation date: 04/24/1991
Evaluation: COMPLIANCE SCHEDULE EVALUATION
Area of violation: Not reported
Date achieved compliance: Not reported
Evaluation lead agency: State

Evaluation date: 04/23/1991
Evaluation: NON-FINANCIAL RECORD REVIEW
Area of violation: Not reported
Date achieved compliance: Not reported
Evaluation lead agency: State

Evaluation date: 04/22/1991
Evaluation: FOCUSED COMPLIANCE INSPECTION
Area of violation: Not reported
Date achieved compliance: Not reported
Evaluation lead agency: State

Evaluation date: 04/19/1991
Evaluation: FOCUSED COMPLIANCE INSPECTION
Area of violation: TSD - Manifest/Records/Reporting
Date achieved compliance: 04/23/1991
Evaluation lead agency: State

Evaluation date: 04/11/1991
Evaluation: FOCUSED COMPLIANCE INSPECTION
Area of violation: TSD - General
Date achieved compliance: 04/24/1991
Evaluation lead agency: State

Evaluation date: 04/03/1991

STANDARD TANK CLEANING CORP (Continued) **1000310278**

Evaluation: FOCUSED COMPLIANCE INSPECTION
Area of violation: Not reported
Date achieved compliance: Not reported
Evaluation lead agency: State

Evaluation date: 03/27/1991
Evaluation: COMPLIANCE EVALUATION INSPECTION ON-SITE
Area of violation: Not reported
Date achieved compliance: Not reported
Evaluation lead agency: State

Evaluation date: 03/21/1991
Evaluation: FOCUSED COMPLIANCE INSPECTION
Area of violation: Not reported
Date achieved compliance: Not reported
Evaluation lead agency: State

Evaluation date: 03/21/1991
Evaluation: COMPLIANCE SCHEDULE EVALUATION
Area of violation: Not reported
Date achieved compliance: Not reported
Evaluation lead agency: State

Evaluation date: 03/14/1991
Evaluation: FOCUSED COMPLIANCE INSPECTION
Area of violation: TSD - General
Date achieved compliance: 03/21/1991
Evaluation lead agency: State

Evaluation date: 03/05/1991
Evaluation: FOCUSED COMPLIANCE INSPECTION
Area of violation: Not reported
Date achieved compliance: Not reported
Evaluation lead agency: State

Evaluation date: 03/01/1991
Evaluation: FOCUSED COMPLIANCE INSPECTION
Area of violation: Not reported
Date achieved compliance: Not reported
Evaluation lead agency: State

Evaluation date: 02/20/1991
Evaluation: FOCUSED COMPLIANCE INSPECTION
Area of violation: Not reported
Date achieved compliance: Not reported
Evaluation lead agency: State

Evaluation date: 02/14/1991
Evaluation: FOCUSED COMPLIANCE INSPECTION
Area of violation: Not reported
Date achieved compliance: Not reported
Evaluation lead agency: State

Evaluation date: 02/06/1991
Evaluation: FOCUSED COMPLIANCE INSPECTION
Area of violation: Not reported
Date achieved compliance: Not reported

STANDARD TANK CLEANING CORP (Continued) **1000310278**

Evaluation lead agency: State

Evaluation date: 01/30/1991
Evaluation: FOCUSED COMPLIANCE INSPECTION
Area of violation: Not reported
Date achieved compliance: Not reported
Evaluation lead agency: State

Evaluation date: 01/25/1991
Evaluation: FOCUSED COMPLIANCE INSPECTION
Area of violation: Not reported
Date achieved compliance: Not reported
Evaluation lead agency: State

Evaluation date: 01/14/1991
Evaluation: FOCUSED COMPLIANCE INSPECTION
Area of violation: Not reported
Date achieved compliance: Not reported
Evaluation lead agency: State

Evaluation date: 01/10/1991
Evaluation: FOCUSED COMPLIANCE INSPECTION
Area of violation: Not reported
Date achieved compliance: Not reported
Evaluation lead agency: State

Evaluation date: 01/03/1991
Evaluation: NON-FINANCIAL RECORD REVIEW
Area of violation: Not reported
Date achieved compliance: Not reported
Evaluation lead agency: State

Evaluation date: 12/17/1990
Evaluation: FOCUSED COMPLIANCE INSPECTION
Area of violation: TSD - General
Date achieved compliance: 01/03/1991
Evaluation lead agency: State

Evaluation date: 12/12/1990
Evaluation: FOCUSED COMPLIANCE INSPECTION
Area of violation: Not reported
Date achieved compliance: Not reported
Evaluation lead agency: State

Evaluation date: 12/04/1990
Evaluation: COMPLIANCE SCHEDULE EVALUATION
Area of violation: Not reported
Date achieved compliance: Not reported
Evaluation lead agency: State

Evaluation date: 12/04/1990
Evaluation: FOCUSED COMPLIANCE INSPECTION
Area of violation: Not reported
Date achieved compliance: Not reported
Evaluation lead agency: State

Evaluation date: 11/27/1990

STANDARD TANK CLEANING CORP (Continued) **1000310278**

Evaluation: FOCUSED COMPLIANCE INSPECTION
Area of violation: Not reported
Date achieved compliance: Not reported
Evaluation lead agency: State

Evaluation date: 11/21/1990
Evaluation: FOCUSED COMPLIANCE INSPECTION
Area of violation: Not reported
Date achieved compliance: Not reported
Evaluation lead agency: State

Evaluation date: 11/15/1990
Evaluation: FOCUSED COMPLIANCE INSPECTION
Area of violation: TSD - General
Date achieved compliance: 12/04/1990
Evaluation lead agency: State

Evaluation date: 11/08/1990
Evaluation: FOCUSED COMPLIANCE INSPECTION
Area of violation: Not reported
Date achieved compliance: Not reported
Evaluation lead agency: State

Evaluation date: 11/02/1990
Evaluation: FOCUSED COMPLIANCE INSPECTION
Area of violation: Not reported
Date achieved compliance: Not reported
Evaluation lead agency: State

Evaluation date: 10/23/1990
Evaluation: FOCUSED COMPLIANCE INSPECTION
Area of violation: Not reported
Date achieved compliance: Not reported
Evaluation lead agency: State

Evaluation date: 10/18/1990
Evaluation: FOCUSED COMPLIANCE INSPECTION
Area of violation: Not reported
Date achieved compliance: Not reported
Evaluation lead agency: State

Evaluation date: 10/10/1990
Evaluation: FOCUSED COMPLIANCE INSPECTION
Area of violation: Not reported
Date achieved compliance: Not reported
Evaluation lead agency: State

Evaluation date: 10/05/1990
Evaluation: FOCUSED COMPLIANCE INSPECTION
Area of violation: Not reported
Date achieved compliance: Not reported
Evaluation lead agency: State

Evaluation date: 09/28/1990
Evaluation: FOCUSED COMPLIANCE INSPECTION
Area of violation: Not reported
Date achieved compliance: Not reported

STANDARD TANK CLEANING CORP (Continued) **1000310278**

Evaluation lead agency: State

Evaluation date: 09/21/1990
Evaluation: FOCUSED COMPLIANCE INSPECTION
Area of violation: Not reported
Date achieved compliance: Not reported
Evaluation lead agency: State

Evaluation date: 09/14/1990
Evaluation: FOCUSED COMPLIANCE INSPECTION
Area of violation: Not reported
Date achieved compliance: Not reported
Evaluation lead agency: State

Evaluation date: 09/05/1990
Evaluation: FOCUSED COMPLIANCE INSPECTION
Area of violation: Not reported
Date achieved compliance: Not reported
Evaluation lead agency: State

Evaluation date: 08/29/1990
Evaluation: FOCUSED COMPLIANCE INSPECTION
Area of violation: Not reported
Date achieved compliance: Not reported
Evaluation lead agency: State

Evaluation date: 08/28/1990
Evaluation: COMPLIANCE SCHEDULE EVALUATION
Area of violation: Not reported
Date achieved compliance: Not reported
Evaluation lead agency: State

Evaluation date: 08/24/1990
Evaluation: FOCUSED COMPLIANCE INSPECTION
Area of violation: Not reported
Date achieved compliance: Not reported
Evaluation lead agency: State

Evaluation date: 08/15/1990
Evaluation: FOCUSED COMPLIANCE INSPECTION
Area of violation: Not reported
Date achieved compliance: Not reported
Evaluation lead agency: State

Evaluation date: 08/06/1990
Evaluation: FOCUSED COMPLIANCE INSPECTION
Area of violation: Not reported
Date achieved compliance: Not reported
Evaluation lead agency: State

Evaluation date: 08/01/1990
Evaluation: FOCUSED COMPLIANCE INSPECTION
Area of violation: Not reported
Date achieved compliance: Not reported
Evaluation lead agency: State

Evaluation date: 06/27/1990

STANDARD TANK CLEANING CORP (Continued) **1000310278**

Evaluation: FOCUSED COMPLIANCE INSPECTION
Area of violation: Not reported
Date achieved compliance: Not reported
Evaluation lead agency: State

Evaluation date: 06/21/1990
Evaluation: FOCUSED COMPLIANCE INSPECTION
Area of violation: Not reported
Date achieved compliance: Not reported
Evaluation lead agency: State

Evaluation date: 06/13/1990
Evaluation: FOCUSED COMPLIANCE INSPECTION
Area of violation: Not reported
Date achieved compliance: Not reported
Evaluation lead agency: State

Evaluation date: 06/06/1990
Evaluation: FOCUSED COMPLIANCE INSPECTION
Area of violation: Not reported
Date achieved compliance: Not reported
Evaluation lead agency: State

Evaluation date: 06/01/1990
Evaluation: FOCUSED COMPLIANCE INSPECTION
Area of violation: TSD - General
Date achieved compliance: 08/28/1990
Evaluation lead agency: State

Evaluation date: 04/11/1990
Evaluation: NON-FINANCIAL RECORD REVIEW
Area of violation: Not reported
Date achieved compliance: Not reported
Evaluation lead agency: State

Evaluation date: 02/28/1990
Evaluation: COMPLIANCE EVALUATION INSPECTION ON-SITE
Area of violation: TSD - Manifest/Records/Reporting
Date achieved compliance: 04/11/1990
Evaluation lead agency: State

Evaluation date: 12/12/1989
Evaluation: COMPLIANCE SCHEDULE EVALUATION
Area of violation: Not reported
Date achieved compliance: Not reported
Evaluation lead agency: State

Evaluation date: 12/06/1989
Evaluation: FOCUSED COMPLIANCE INSPECTION
Area of violation: TSD - General
Date achieved compliance: 12/12/1989
Evaluation lead agency: State

Evaluation date: 11/27/1989
Evaluation: NON-FINANCIAL RECORD REVIEW
Area of violation: Not reported
Date achieved compliance: Not reported

STANDARD TANK CLEANING CORP (Continued) **1000310278**

Evaluation lead agency: State

Evaluation date: 11/01/1989
Evaluation: FOCUSED COMPLIANCE INSPECTION
Area of violation: TSD - Manifest/Records/Reporting
Date achieved compliance: 11/27/1989
Evaluation lead agency: State

Evaluation date: 08/17/1989
Evaluation: COMPLIANCE EVALUATION INSPECTION ON-SITE
Area of violation: Not reported
Date achieved compliance: Not reported
Evaluation lead agency: EPA

Evaluation date: 02/27/1989
Evaluation: COMPLIANCE EVALUATION INSPECTION ON-SITE
Area of violation: Not reported
Date achieved compliance: Not reported
Evaluation lead agency: State

Evaluation date: 01/25/1989
Evaluation: FOCUSED COMPLIANCE INSPECTION
Area of violation: Not reported
Date achieved compliance: Not reported
Evaluation lead agency: State

Evaluation date: 12/29/1988
Evaluation: COMPLIANCE EVALUATION INSPECTION ON-SITE
Area of violation: TSD - Manifest/Records/Reporting
Date achieved compliance: 02/28/1990
Evaluation lead agency: EPA

Evaluation date: 07/07/1988
Evaluation: NON-FINANCIAL RECORD REVIEW
Area of violation: Not reported
Date achieved compliance: Not reported
Evaluation lead agency: State

Evaluation date: 06/21/1988
Evaluation: FOCUSED COMPLIANCE INSPECTION
Area of violation: Not reported
Date achieved compliance: Not reported
Evaluation lead agency: State

Evaluation date: 06/17/1988
Evaluation: FOCUSED COMPLIANCE INSPECTION
Area of violation: Not reported
Date achieved compliance: Not reported
Evaluation lead agency: State

Evaluation date: 06/08/1988
Evaluation: FOCUSED COMPLIANCE INSPECTION
Area of violation: Not reported
Date achieved compliance: Not reported
Evaluation lead agency: State

Evaluation date: 06/02/1988

STANDARD TANK CLEANING CORP (Continued) **1000310278**

Evaluation: FOCUSED COMPLIANCE INSPECTION
Area of violation: Not reported
Date achieved compliance: Not reported
Evaluation lead agency: State

Evaluation date: 05/25/1988
Evaluation: FOCUSED COMPLIANCE INSPECTION
Area of violation: Not reported
Date achieved compliance: Not reported
Evaluation lead agency: State

Evaluation date: 05/11/1988
Evaluation: FOCUSED COMPLIANCE INSPECTION
Area of violation: Not reported
Date achieved compliance: Not reported
Evaluation lead agency: State

Evaluation date: 05/05/1988
Evaluation: COMPLIANCE EVALUATION INSPECTION ON-SITE
Area of violation: Not reported
Date achieved compliance: Not reported
Evaluation lead agency: State

Evaluation date: 04/27/1988
Evaluation: FOCUSED COMPLIANCE INSPECTION
Area of violation: Not reported
Date achieved compliance: Not reported
Evaluation lead agency: State

Evaluation date: 04/21/1988
Evaluation: FOCUSED COMPLIANCE INSPECTION
Area of violation: Not reported
Date achieved compliance: Not reported
Evaluation lead agency: State

Evaluation date: 04/15/1988
Evaluation: FOCUSED COMPLIANCE INSPECTION
Area of violation: Not reported
Date achieved compliance: Not reported
Evaluation lead agency: State

Evaluation date: 02/09/1988
Evaluation: FINANCIAL RECORD REVIEW
Area of violation: TSD - Financial Requirements
Date achieved compliance: 05/05/1988
Evaluation lead agency: State

Evaluation date: 09/09/1987
Evaluation: FOCUSED COMPLIANCE INSPECTION
Area of violation: Not reported
Date achieved compliance: Not reported
Evaluation lead agency: State

Evaluation date: 09/04/1987
Evaluation: FOCUSED COMPLIANCE INSPECTION
Area of violation: Not reported
Date achieved compliance: Not reported

STANDARD TANK CLEANING CORP (Continued) **1000310278**

Evaluation lead agency: State

Evaluation date: 08/26/1987
Evaluation: FOCUSED COMPLIANCE INSPECTION
Area of violation: Not reported
Date achieved compliance: Not reported
Evaluation lead agency: State

Evaluation date: 08/11/1987
Evaluation: FOCUSED COMPLIANCE INSPECTION
Area of violation: Not reported
Date achieved compliance: Not reported
Evaluation lead agency: State

Evaluation date: 08/04/1987
Evaluation: FOCUSED COMPLIANCE INSPECTION
Area of violation: Not reported
Date achieved compliance: Not reported
Evaluation lead agency: State

Evaluation date: 07/14/1987
Evaluation: FOCUSED COMPLIANCE INSPECTION
Area of violation: Not reported
Date achieved compliance: Not reported
Evaluation lead agency: State

Evaluation date: 07/02/1987
Evaluation: FOCUSED COMPLIANCE INSPECTION
Area of violation: Not reported
Date achieved compliance: Not reported
Evaluation lead agency: State

Evaluation date: 06/26/1987
Evaluation: FOCUSED COMPLIANCE INSPECTION
Area of violation: Not reported
Date achieved compliance: Not reported
Evaluation lead agency: State

Evaluation date: 06/18/1987
Evaluation: FOCUSED COMPLIANCE INSPECTION
Area of violation: Not reported
Date achieved compliance: Not reported
Evaluation lead agency: State

Evaluation date: 06/12/1987
Evaluation: FOCUSED COMPLIANCE INSPECTION
Area of violation: Not reported
Date achieved compliance: Not reported
Evaluation lead agency: State

Evaluation date: 06/03/1987
Evaluation: FOCUSED COMPLIANCE INSPECTION
Area of violation: Not reported
Date achieved compliance: Not reported
Evaluation lead agency: State

Evaluation date: 05/29/1987

STANDARD TANK CLEANING CORP (Continued) **1000310278**

Evaluation: FOCUSED COMPLIANCE INSPECTION
Area of violation: Not reported
Date achieved compliance: Not reported
Evaluation lead agency: State

Evaluation date: 05/15/1987
Evaluation: FOCUSED COMPLIANCE INSPECTION
Area of violation: Not reported
Date achieved compliance: Not reported
Evaluation lead agency: State

Evaluation date: 05/07/1987
Evaluation: FOCUSED COMPLIANCE INSPECTION
Area of violation: Not reported
Date achieved compliance: Not reported
Evaluation lead agency: State

Evaluation date: 05/01/1987
Evaluation: FOCUSED COMPLIANCE INSPECTION
Area of violation: Not reported
Date achieved compliance: Not reported
Evaluation lead agency: State

Evaluation date: 04/22/1987
Evaluation: FOCUSED COMPLIANCE INSPECTION
Area of violation: Not reported
Date achieved compliance: Not reported
Evaluation lead agency: State

Evaluation date: 04/15/1987
Evaluation: FOCUSED COMPLIANCE INSPECTION
Area of violation: Not reported
Date achieved compliance: Not reported
Evaluation lead agency: State

Evaluation date: 04/02/1987
Evaluation: FOCUSED COMPLIANCE INSPECTION
Area of violation: Not reported
Date achieved compliance: Not reported
Evaluation lead agency: State

Evaluation date: 03/26/1987
Evaluation: NON-FINANCIAL RECORD REVIEW
Area of violation: Not reported
Date achieved compliance: Not reported
Evaluation lead agency: State

Evaluation date: 03/25/1987
Evaluation: COMPLIANCE EVALUATION INSPECTION ON-SITE
Area of violation: Not reported
Date achieved compliance: Not reported
Evaluation lead agency: State

Evaluation date: 03/18/1987
Evaluation: FOCUSED COMPLIANCE INSPECTION
Area of violation: Not reported
Date achieved compliance: Not reported

STANDARD TANK CLEANING CORP (Continued) **1000310278**

Evaluation lead agency: State

Evaluation date: 03/12/1987
Evaluation: COMPLIANCE EVALUATION INSPECTION ON-SITE
Area of violation: Not reported
Date achieved compliance: Not reported
Evaluation lead agency: State

Evaluation date: 02/27/1987
Evaluation: COMPLIANCE EVALUATION INSPECTION ON-SITE
Area of violation: Not reported
Date achieved compliance: Not reported
Evaluation lead agency: State

Evaluation date: 02/13/1987
Evaluation: COMPLIANCE EVALUATION INSPECTION ON-SITE
Area of violation: Not reported
Date achieved compliance: Not reported
Evaluation lead agency: State

Evaluation date: 02/06/1987
Evaluation: COMPLIANCE EVALUATION INSPECTION ON-SITE
Area of violation: Not reported
Date achieved compliance: Not reported
Evaluation lead agency: State

Evaluation date: 01/28/1987
Evaluation: FOCUSED COMPLIANCE INSPECTION
Area of violation: Not reported
Date achieved compliance: Not reported
Evaluation lead agency: State

Evaluation date: 01/21/1987
Evaluation: FOCUSED COMPLIANCE INSPECTION
Area of violation: Not reported
Date achieved compliance: Not reported
Evaluation lead agency: State

Evaluation date: 12/30/1986
Evaluation: FOCUSED COMPLIANCE INSPECTION
Area of violation: Not reported
Date achieved compliance: Not reported
Evaluation lead agency: State

Evaluation date: 11/25/1986
Evaluation: FOCUSED COMPLIANCE INSPECTION
Area of violation: Not reported
Date achieved compliance: Not reported
Evaluation lead agency: State

Evaluation date: 11/10/1986
Evaluation: FOCUSED COMPLIANCE INSPECTION
Area of violation: Not reported
Date achieved compliance: Not reported
Evaluation lead agency: State

Evaluation date: 10/30/1986

STANDARD TANK CLEANING CORP (Continued) **1000310278**

Evaluation: FOCUSED COMPLIANCE INSPECTION
Area of violation: Not reported
Date achieved compliance: Not reported
Evaluation lead agency: State

Evaluation date: 10/24/1986
Evaluation: FOCUSED COMPLIANCE INSPECTION
Area of violation: Not reported
Date achieved compliance: Not reported
Evaluation lead agency: State

Evaluation date: 09/08/1986
Evaluation: FOCUSED COMPLIANCE INSPECTION
Area of violation: Not reported
Date achieved compliance: Not reported
Evaluation lead agency: State

Evaluation date: 09/03/1986
Evaluation: FOCUSED COMPLIANCE INSPECTION
Area of violation: Not reported
Date achieved compliance: Not reported
Evaluation lead agency: State

Evaluation date: 08/26/1986
Evaluation: FOCUSED COMPLIANCE INSPECTION
Area of violation: Not reported
Date achieved compliance: Not reported
Evaluation lead agency: State

Evaluation date: 08/11/1986
Evaluation: FOCUSED COMPLIANCE INSPECTION
Area of violation: Not reported
Date achieved compliance: Not reported
Evaluation lead agency: State

Evaluation date: 08/04/1986
Evaluation: FOCUSED COMPLIANCE INSPECTION
Area of violation: Not reported
Date achieved compliance: Not reported
Evaluation lead agency: State

Evaluation date: 07/29/1986
Evaluation: FOCUSED COMPLIANCE INSPECTION
Area of violation: Not reported
Date achieved compliance: Not reported
Evaluation lead agency: State

Evaluation date: 07/24/1986
Evaluation: FOCUSED COMPLIANCE INSPECTION
Area of violation: Not reported
Date achieved compliance: Not reported
Evaluation lead agency: State

Evaluation date: 06/30/1986
Evaluation: FOCUSED COMPLIANCE INSPECTION
Area of violation: Not reported
Date achieved compliance: Not reported

STANDARD TANK CLEANING CORP (Continued) **1000310278**

Evaluation lead agency: State

Evaluation date: 06/26/1986
Evaluation: FOCUSED COMPLIANCE INSPECTION
Area of violation: Not reported
Date achieved compliance: Not reported
Evaluation lead agency: State

Evaluation date: 06/17/1986
Evaluation: FOCUSED COMPLIANCE INSPECTION
Area of violation: Not reported
Date achieved compliance: Not reported
Evaluation lead agency: State

Evaluation date: 06/12/1986
Evaluation: FOCUSED COMPLIANCE INSPECTION
Area of violation: Not reported
Date achieved compliance: Not reported
Evaluation lead agency: State

Evaluation date: 06/04/1986
Evaluation: FOCUSED COMPLIANCE INSPECTION
Area of violation: Not reported
Date achieved compliance: Not reported
Evaluation lead agency: State

Evaluation date: 05/15/1986
Evaluation: COMPLIANCE EVALUATION INSPECTION ON-SITE
Area of violation: Not reported
Date achieved compliance: Not reported
Evaluation lead agency: State

Evaluation date: 05/07/1986
Evaluation: FOCUSED COMPLIANCE INSPECTION
Area of violation: Not reported
Date achieved compliance: Not reported
Evaluation lead agency: State

Evaluation date: 04/30/1986
Evaluation: FOCUSED COMPLIANCE INSPECTION
Area of violation: Not reported
Date achieved compliance: Not reported
Evaluation lead agency: State

Evaluation date: 04/22/1986
Evaluation: FOCUSED COMPLIANCE INSPECTION
Area of violation: Not reported
Date achieved compliance: Not reported
Evaluation lead agency: State

Evaluation date: 04/14/1986
Evaluation: FOCUSED COMPLIANCE INSPECTION
Area of violation: Not reported
Date achieved compliance: Not reported
Evaluation lead agency: State

Evaluation date: 04/09/1986

STANDARD TANK CLEANING CORP (Continued) **1000310278**

Evaluation: FOCUSED COMPLIANCE INSPECTION
Area of violation: Not reported
Date achieved compliance: Not reported
Evaluation lead agency: State

Evaluation date: 04/01/1986
Evaluation: FOCUSED COMPLIANCE INSPECTION
Area of violation: Not reported
Date achieved compliance: Not reported
Evaluation lead agency: State

Evaluation date: 03/24/1986
Evaluation: FOCUSED COMPLIANCE INSPECTION
Area of violation: Not reported
Date achieved compliance: Not reported
Evaluation lead agency: State

Evaluation date: 03/06/1986
Evaluation: FOCUSED COMPLIANCE INSPECTION
Area of violation: Not reported
Date achieved compliance: Not reported
Evaluation lead agency: State

Evaluation date: 02/24/1986
Evaluation: FOCUSED COMPLIANCE INSPECTION
Area of violation: Not reported
Date achieved compliance: Not reported
Evaluation lead agency: State

Evaluation date: 02/05/1986
Evaluation: FOCUSED COMPLIANCE INSPECTION
Area of violation: Not reported
Date achieved compliance: Not reported
Evaluation lead agency: State

Evaluation date: 01/31/1986
Evaluation: FOCUSED COMPLIANCE INSPECTION
Area of violation: Not reported
Date achieved compliance: Not reported
Evaluation lead agency: State

Evaluation date: 01/15/1986
Evaluation: FOCUSED COMPLIANCE INSPECTION
Area of violation: Not reported
Date achieved compliance: Not reported
Evaluation lead agency: State

Evaluation date: 01/10/1986
Evaluation: FOCUSED COMPLIANCE INSPECTION
Area of violation: Not reported
Date achieved compliance: Not reported
Evaluation lead agency: State

Evaluation date: 12/24/1985
Evaluation: NON-FINANCIAL RECORD REVIEW
Area of violation: Not reported
Date achieved compliance: Not reported

STANDARD TANK CLEANING CORP (Continued) **1000310278**

Evaluation lead agency: State

Evaluation date: 12/19/1985
Evaluation: FOCUSED COMPLIANCE INSPECTION
Area of violation: Not reported
Date achieved compliance: Not reported
Evaluation lead agency: State

Evaluation date: 12/16/1985
Evaluation: COMPLIANCE EVALUATION INSPECTION ON-SITE
Area of violation: Not reported
Date achieved compliance: Not reported
Evaluation lead agency: State

Evaluation date: 12/12/1985
Evaluation: FOCUSED COMPLIANCE INSPECTION
Area of violation: Not reported
Date achieved compliance: Not reported
Evaluation lead agency: State

Evaluation date: 12/02/1985
Evaluation: FOCUSED COMPLIANCE INSPECTION
Area of violation: Not reported
Date achieved compliance: Not reported
Evaluation lead agency: State

Evaluation date: 11/18/1985
Evaluation: FOCUSED COMPLIANCE INSPECTION
Area of violation: Not reported
Date achieved compliance: Not reported
Evaluation lead agency: State

Evaluation date: 11/13/1985
Evaluation: FOCUSED COMPLIANCE INSPECTION
Area of violation: Not reported
Date achieved compliance: Not reported
Evaluation lead agency: State

Evaluation date: 11/08/1985
Evaluation: FOCUSED COMPLIANCE INSPECTION
Area of violation: Not reported
Date achieved compliance: Not reported
Evaluation lead agency: State

Evaluation date: 10/24/1985
Evaluation: FOCUSED COMPLIANCE INSPECTION
Area of violation: Not reported
Date achieved compliance: Not reported
Evaluation lead agency: State

Evaluation date: 10/16/1985
Evaluation: FOCUSED COMPLIANCE INSPECTION
Area of violation: Not reported
Date achieved compliance: Not reported
Evaluation lead agency: State

Evaluation date: 10/08/1985

STANDARD TANK CLEANING CORP (Continued) **1000310278**

Evaluation: FOCUSED COMPLIANCE INSPECTION
Area of violation: Not reported
Date achieved compliance: Not reported
Evaluation lead agency: State

Evaluation date: 10/01/1985
Evaluation: FOCUSED COMPLIANCE INSPECTION
Area of violation: Not reported
Date achieved compliance: Not reported
Evaluation lead agency: State

Evaluation date: 09/24/1985
Evaluation: FOCUSED COMPLIANCE INSPECTION
Area of violation: Not reported
Date achieved compliance: Not reported
Evaluation lead agency: State

Evaluation date: 09/19/1985
Evaluation: FOCUSED COMPLIANCE INSPECTION
Area of violation: Not reported
Date achieved compliance: Not reported
Evaluation lead agency: State

Evaluation date: 09/11/1985
Evaluation: FOCUSED COMPLIANCE INSPECTION
Area of violation: Not reported
Date achieved compliance: Not reported
Evaluation lead agency: State

Evaluation date: 09/05/1985
Evaluation: FOCUSED COMPLIANCE INSPECTION
Area of violation: Not reported
Date achieved compliance: Not reported
Evaluation lead agency: State

Evaluation date: 08/27/1985
Evaluation: FOCUSED COMPLIANCE INSPECTION
Area of violation: Not reported
Date achieved compliance: Not reported
Evaluation lead agency: State

Evaluation date: 08/23/1985
Evaluation: FOCUSED COMPLIANCE INSPECTION
Area of violation: Not reported
Date achieved compliance: Not reported
Evaluation lead agency: State

Evaluation date: 08/16/1985
Evaluation: FOCUSED COMPLIANCE INSPECTION
Area of violation: Not reported
Date achieved compliance: Not reported
Evaluation lead agency: State

Evaluation date: 08/07/1985
Evaluation: FOCUSED COMPLIANCE INSPECTION
Area of violation: Not reported
Date achieved compliance: Not reported

STANDARD TANK CLEANING CORP (Continued) **1000310278**

Evaluation lead agency: State

Evaluation date: 07/30/1985
Evaluation: FOCUSED COMPLIANCE INSPECTION
Area of violation: Not reported
Date achieved compliance: Not reported
Evaluation lead agency: State

Evaluation date: 07/25/1985
Evaluation: FOCUSED COMPLIANCE INSPECTION
Area of violation: Not reported
Date achieved compliance: Not reported
Evaluation lead agency: State

Evaluation date: 07/18/1985
Evaluation: FOCUSED COMPLIANCE INSPECTION
Area of violation: Not reported
Date achieved compliance: Not reported
Evaluation lead agency: State

Evaluation date: 07/12/1985
Evaluation: FOCUSED COMPLIANCE INSPECTION
Area of violation: Not reported
Date achieved compliance: Not reported
Evaluation lead agency: State

Evaluation date: 07/03/1985
Evaluation: FOCUSED COMPLIANCE INSPECTION
Area of violation: Not reported
Date achieved compliance: Not reported
Evaluation lead agency: State

Evaluation date: 06/28/1985
Evaluation: COMPLIANCE EVALUATION INSPECTION ON-SITE
Area of violation: Not reported
Date achieved compliance: Not reported
Evaluation lead agency: State

Evaluation date: 06/12/1985
Evaluation: FOCUSED COMPLIANCE INSPECTION
Area of violation: Not reported
Date achieved compliance: Not reported
Evaluation lead agency: State

Evaluation date: 06/07/1985
Evaluation: FOCUSED COMPLIANCE INSPECTION
Area of violation: Not reported
Date achieved compliance: Not reported
Evaluation lead agency: State

Evaluation date: 05/29/1985
Evaluation: FOCUSED COMPLIANCE INSPECTION
Area of violation: Not reported
Date achieved compliance: Not reported
Evaluation lead agency: State

Evaluation date: 05/23/1985

STANDARD TANK CLEANING CORP (Continued) **1000310278**

Evaluation: FOCUSED COMPLIANCE INSPECTION
Area of violation: Not reported
Date achieved compliance: Not reported
Evaluation lead agency: State

Evaluation date: 05/17/1985
Evaluation: FOCUSED COMPLIANCE INSPECTION
Area of violation: Not reported
Date achieved compliance: Not reported
Evaluation lead agency: State

Evaluation date: 05/08/1985
Evaluation: COMPLIANCE EVALUATION INSPECTION ON-SITE
Area of violation: TSD - General
Date achieved compliance: 06/28/1985
Evaluation lead agency: State

Evaluation date: 04/17/1985
Evaluation: NON-FINANCIAL RECORD REVIEW
Area of violation: Not reported
Date achieved compliance: Not reported
Evaluation lead agency: State

Evaluation date: 03/14/1985
Evaluation: FOCUSED COMPLIANCE INSPECTION
Area of violation: Not reported
Date achieved compliance: Not reported
Evaluation lead agency: State

Evaluation date: 10/01/1984
Evaluation: NON-FINANCIAL RECORD REVIEW
Area of violation: Not reported
Date achieved compliance: Not reported
Evaluation lead agency: State

Evaluation date: 09/26/1984
Evaluation: NON-FINANCIAL RECORD REVIEW
Area of violation: Not reported
Date achieved compliance: Not reported
Evaluation lead agency: State

Evaluation date: 08/03/1984
Evaluation: NON-FINANCIAL RECORD REVIEW
Area of violation: Not reported
Date achieved compliance: Not reported
Evaluation lead agency: State

Evaluation date: 08/01/1984
Evaluation: NON-FINANCIAL RECORD REVIEW
Area of violation: TSD - Manifest/Records/Reporting
Date achieved compliance: 05/22/1985
Evaluation lead agency: State

Evaluation date: 07/11/1984
Evaluation: NON-FINANCIAL RECORD REVIEW
Area of violation: Not reported
Date achieved compliance: Not reported

STANDARD TANK CLEANING CORP (Continued) **1000310278**

Evaluation lead agency: State

Evaluation date: 04/26/1984
Evaluation: NON-FINANCIAL RECORD REVIEW
Area of violation: TSD - Manifest/Records/Reporting
Date achieved compliance: 12/04/1984
Evaluation lead agency: State

Evaluation date: 04/03/1984
Evaluation: COMPLIANCE EVALUATION INSPECTION ON-SITE
Area of violation: TSD - General
Date achieved compliance: 06/28/1985
Evaluation lead agency: State

Evaluation date: 04/03/1984
Evaluation: COMPLIANCE EVALUATION INSPECTION ON-SITE
Area of violation: TSD - Manifest/Records/Reporting
Date achieved compliance: 06/28/1985
Evaluation lead agency: State

Evaluation date: 02/03/1984
Evaluation: COMPLIANCE EVALUATION INSPECTION ON-SITE
Area of violation: TSD - Manifest/Records/Reporting
Date achieved compliance: 06/28/1985
Evaluation lead agency: State

Evaluation date: 02/03/1984
Evaluation: COMPLIANCE EVALUATION INSPECTION ON-SITE
Area of violation: TSD - General
Date achieved compliance: 06/28/1985
Evaluation lead agency: State

Evaluation date: 01/09/1984
Evaluation: NON-FINANCIAL RECORD REVIEW
Area of violation: Not reported
Date achieved compliance: Not reported
Evaluation lead agency: State

Evaluation date: 11/03/1983
Evaluation: COMPLIANCE EVALUATION INSPECTION ON-SITE
Area of violation: TSD - General
Date achieved compliance: 06/28/1985
Evaluation lead agency: State

Evaluation date: 11/03/1983
Evaluation: COMPLIANCE EVALUATION INSPECTION ON-SITE
Area of violation: TSD - Manifest/Records/Reporting
Date achieved compliance: 06/28/1985
Evaluation lead agency: State

Evaluation date: 08/31/1983
Evaluation: COMPLIANCE SCHEDULE EVALUATION
Area of violation: TSD - General
Date achieved compliance: 09/09/1983
Evaluation lead agency: State

Evaluation date: 04/13/1983

STANDARD TANK CLEANING CORP (Continued) **1000310278**

Evaluation: COMPLIANCE EVALUATION INSPECTION ON-SITE
Area of violation: TSD - Manifest/Records/Reporting
Date achieved compliance: 09/05/1983
Evaluation lead agency: State

RAATS:
Entry No: 1
Facility ID: NJD068292648
Type: Not reported
Docket No: II RCRA-88-0110
Region: 02
Issue Date: Not reported
Final Date: 03/25/1988
Status: Complaint Issued
Additional: Not reported
Action ID: 1863
Action: 3008 (A)
Violation No: Not reported
Viol No Cited: 1 N.J.A.C.7:26-9.13(A)
Total No Cited: Not reported
Reg Type: State
Prop. Penalty: 60,850.00
Final Penalty: .00
Total Prop. Penalty: 60,850.00
Comments: Not reported

PRP:
EPAID: NJD068292648
PRP Name: BAYONNE PROPERTIES
Site ID: Not reported
Facility Name: STANDARD TANK CLEANING CORP
Facility Address: 1 INGHAM AVE
Facility City: BAYONNE
Facility State: NJ
Facility Zip: 07002
NPL Status: Not on the NPL
NPL Status Short Name: Referred to Removal - NFRAP
PRP Address: Not reported
PRP City: Not reported
PRP State: Not reported
PRP Zip: Not reported
Data Type: SETTLEMENT DATE
Action Date: 1998-11-30 05:00:00
Settlement Code: JG-1
Settlement: JUDGMENT

PADS:
EPAID: NJD068292648
Facility name: STANDARD TANK CLEANING CORP.
Facility Address: ONE INGHAM AVENUE
BAYONNE, NJ 07002
Facility country: US
Generator: Yes
Storer: No
Transporter: No
Disposer: No
Research facility: No

STANDARD TANK CLEANING CORP (Continued) **1000310278**

Smelter: No
Facility owner name: SAME
Contact title: Not reported
Contact name: WILLIAM MILLS
Contact tel: 201-339-5222
Contact extension: Not reported
Contact Email: Not reported
Mailing address: ONE INGHAM AVENUE
BAYONNE, NJ 07002
Mailing country: US
Cert. date: 06/29/1992

FTTS INSP:
Inspection Number: 199206294632 1
Region: 02
Inspection Date: 06/29/92
Inspector: T. ZACHOS, AM, DG
Violation occurred: No
Investigation Type: Section 6 PCB Federal Conducted
Investigation Reason: For Cause, Government
Legislation Code: TSCA
Facility Function: User

Inspection Number: 199206295087 1
Region: 02
Inspection Date: 06/29/92
Inspector: D. GREENLAW, AM, TZ
Violation occurred: Yes
Investigation Type: Section 6 PCB Federal Conducted
Investigation Reason: For Cause, Government
Legislation Code: TSCA
Facility Function: Processor

HIST FTTS INSP:
Inspection Number: 199206294632 1
Region: 02
Inspection Date: Not reported
Inspector: T. ZACHOS, AM, DG
Violation occurred: No
Investigation Type: Section 6 PCB Federal Conducted
Investigation Reason: For Cause, Government
Legislation Code: TSCA
Facility Function: User

Inspection Number: 199206295087 1
Region: 02
Inspection Date: Not reported
Inspector: D. GREENLAW, AM, TZ
Violation occurred: Yes
Investigation Type: Section 6 PCB Federal Conducted
Investigation Reason: For Cause, Government
Legislation Code: TSCA
Facility Function: Processor

STANDARD TANK CLEANING CORP (Continued) **1000310278**

NY MANIFEST:

Name:	STANDARD TANK CLEANING(GEN MARINE)
Address:	1 INGHAM AVE
City,State,Zip:	BAYONNE, NJ 07002
Country:	USA
EPA ID:	NJD068292648
Facility Status:	Not reported
Location Address 1:	1 INGHAM AVENUE
Code:	BP
Location Address 2:	Not reported
Total Tanks:	Not reported
Location City:	BAYONNE
Location State:	NJ
Location Zip:	07002
Location Zip 4:	Not reported

NY MANIFEST:

EPAID:	NJD068292648
Mailing Name:	STANDARD TANK CLEANING(GEN MARINE)
Mailing Contact:	JANE KRESCH OPNS. MGR.
Mailing Address 1:	1 INGHAM AVENUE
Mailing Address 2:	Not reported
Mailing City:	BAYONNE
Mailing State:	NJ
Mailing Zip:	07002
Mailing Zip 4:	Not reported
Mailing Country:	USA
Mailing Phone:	2013395222

NY MANIFEST:

Document ID:	NYA2239668
Manifest Status:	C
seq:	Not reported
Year:	1985
Trans1 State ID:	NJSWAS881
Trans2 State ID:	Not reported
Generator Ship Date:	05/17/1985
Trans1 Recv Date:	05/17/1985
Trans2 Recv Date:	/ /
TSD Site Recv Date:	05/20/1985
Part A Recv Date:	05/30/1985
Part B Recv Date:	05/29/1985
Generator EPA ID:	NJD068292648
Trans1 EPA ID:	NJD980533434
Trans2 EPA ID:	Not reported
TSDF ID 1:	NYD080336241
TSDF ID 2:	Not reported
Manifest Tracking Number:	Not reported
Import Indicator:	Not reported
Export Indicator:	Not reported
Discr Quantity Indicator:	Not reported
Discr Type Indicator:	Not reported
Discr Residue Indicator:	Not reported
Discr Partial Reject Indicator:	Not reported
Discr Full Reject Indicator:	Not reported
Manifest Ref Number:	Not reported
Alt Facility RCRA ID:	Not reported

STANDARD TANK CLEANING CORP (Continued) **1000310278**

Alt Facility Sign Date:	Not reported
MGMT Method Type Code:	Not reported
Waste Code:	X722 - WASTE OIL RES FM TANK CLEANING (NJ)
Waste Code:	Not reported
Waste Code:	Not reported
Waste Code:	Not reported
Waste Code:	Not reported
Waste Code:	Not reported
Quantity:	00015
Units:	Y - Cubic yards* (.85 tons)
Number of Containers:	001
Container Type:	CM - Metal boxes, cases, roll-offs
Handling Method:	L Landfill.
Specific Gravity:	100

Click this hyperlink while viewing on your computer to access
-1 additional NY MANIFEST: record(s) in the EDR Site Report.

NJPDES:

Name:	STANDARD TANK CLEANING CORP
Address:	ONE INGHAM AVENUE
City,State,Zip:	BAYONNE, NJ 07002
NJPDES Permit Number:	NJ0003085
Facility Telephone:	2013395222
Facility Contact:	JANE KRESCH
Facility Municipality:	BAYONNE CITY
Facility Enforcement region:	NORTHERN
Discharger Classification:	Major
Discharger Category Code:	Not reported
Document Status:	Not reported
Facility Primary SIC code:	4493
Facility Ownership:	PRIVATE
Facility Discharge Basin code:	013311
Facility Discharge Basin name:	KILL VAN KULL
Facility Lat/Long:	403900 740800
Site X Coordinate:	Not reported
Site X Coordinate:	Not reported
Facility Lot number:	10,4A
Facility Block number:	431
Permittee Name:	STANDARD TANK CLEANING CORP
Permittee Address:	ONE INGHAM AVENUE
Permittee PO Box:	Not reported
Permittee City,St,Zip:	BAYONNE, NJ 07002 0000
Category Description:	NEW
Date Permit Application Received:	01/06/1983
Date Draft Permit Issued:	Not reported
Date Final Permit Issued:	06/27/1986
Date Final Permit Effective:	08/01/1986
Date Final Permit Expires:	07/31/1991
PI Number:	Not reported
Regional Office:	Not reported
Permit Category:	IND/COMMERCIAL/THERMAL DSW

EK722 **GENERAL MARINE TRANSPORT CORP** **RCRA-TSDF** **1000212396**
North **1 INGHAM AVE** **RCRA NonGen / NLR** **NJD077549772**
1/4-1/2 **BAYONNE, NJ 07002**
0.379 mi.
2003 ft. **Site 2 of 2 in cluster EK**

Actual:
10 ft.

Focus Map:
7

RCRA-TSDF:
Date form received by agency: 01/01/2007
Facility name: GENERAL MARINE TRANSPORT CORP
Facility address: 1 INGHAM AVE
BAYONNE, NJ 07002
EPA ID: NJD077549772
Mailing address: INGHAM AVE
BAYONNE, NJ 07002
Contact: Not reported
Contact address: INGHAM AVE
BAYONNE, NJ 07002
Contact country: US
Contact telephone: Not reported
Contact email: Not reported
EPA Region: 02
Land type: Facility is not located on Indian land. Additional information is not known.
Classification: TSDF
Description: Handler is engaged in the treatment, storage or disposal of hazardous waste
Classification: Non-Generator
Description: Handler: Non-Generators do not presently generate hazardous waste

Owner/Operator Summary:
Owner/operator name: GENERAL MARINE TRANSPORT CORP
Owner/operator address: 1 INGHAM AVE
BAYONNE, NJ 07002
Owner/operator country: US
Owner/operator telephone: 201-339-5222
Owner/operator email: Not reported
Owner/operator fax: Not reported
Owner/operator extension: Not reported
Legal status: Private
Owner/Operator Type: Owner
Owner/Op start date: Not reported
Owner/Op end date: Not reported

Owner/operator name: GENERAL MARINE TRANSPORT CORP.
Owner/operator address: 1 INGHAM AVENUE
OPERCITY, NJ 99999
Owner/operator country: US
Owner/operator telephone: 201-339-5222
Owner/operator email: Not reported
Owner/operator fax: Not reported
Owner/operator extension: Not reported
Legal status: Private
Owner/Operator Type: Operator
Owner/Op start date: Not reported
Owner/Op end date: Not reported

Handler Activities Summary:
U.S. importer of hazardous waste: No
Mixed waste (haz. and radioactive): No

GENERAL MARINE TRANSPORT CORP (Continued) **1000212396**

Recycler of hazardous waste:	No
Transporter of hazardous waste:	No
Treater, storer or disposer of HW:	No
Underground injection activity:	No
On-site burner exemption:	No
Furnace exemption:	No
Used oil fuel burner:	No
Used oil processor:	No
User oil refiner:	No
Used oil fuel marketer to burner:	No
Used oil Specification marketer:	No
Used oil transfer facility:	No
Used oil transporter:	No

Historical Generators:

Date form received by agency: 01/01/2006
Site name: GENERAL MARINE TRANSPORT CORP
Classification: Not a generator, verified

Date form received by agency: 11/19/1980
Site name: GENERAL MARINE TRANSPORT CORP
Classification: Not a generator, verified

Date form received by agency: 08/18/1980
Site name: GENERAL MARINE TRANSPORT CORP
Classification: Unverified

Hazardous Waste Summary:

. Waste code: D000
. Waste name: Not Defined

. Waste code: D001
. Waste name: IGNITABLE WASTE

. Waste code: D002
. Waste name: CORROSIVE WASTE

. Waste code: F001
. Waste name: THE FOLLOWING SPENT HALOGENATED SOLVENTS USED IN DEGREASING: TETRACHLOROETHYLENE, TRICHLORETHYLENE, METHYLENE CHLORIDE, 1,1,1-TRICHLOROETHANE, CARBON TETRACHLORIDE AND CHLORINATED FLUOROCARBONS; ALL SPENT SOLVENT MIXTURES/BLENDS USED IN DEGREASING CONTAINING, BEFORE USE, A TOTAL OF TEN PERCENT OR MORE (BY VOLUME) OF ONE OR MORE OF THE ABOVE HALOGENATED SOLVENTS OR THOSE SOLVENTS LISTED IN F002, F004, AND F005; AND STILL BOTTOMS FROM THE RECOVERY OF THESE SPENT SOLVENTS AND SPENT SOLVENT MIXTURES.

. Waste code: F002
. Waste name: THE FOLLOWING SPENT HALOGENATED SOLVENTS: TETRACHLOROETHYLENE, METHYLENE CHLORIDE, TRICHLOROETHYLENE, 1,1,1-TRICHLOROETHANE, CHLOROBENZENE, 1,1,2-TRICHLORO-1,2,2-TRIFLUOROETHANE, ORTHO-DICHLOROBENZENE, TRICHLOROFLUOROMETHANE, AND 1,1,2, TRICHLOROETHANE; ALL SPENT SOLVENT MIXTURES/BLENDS CONTAINING, BEFORE USE, A TOTAL OF TEN PERCENT OR MORE (BY VOLUME) OF ONE OR MORE OF THE ABOVE HALOGENATED SOLVENTS OR THOSE SOLVENTS LISTED IN F001, F004, AND

GENERAL MARINE TRANSPORT CORP (Continued) **1000212396**

F005; AND STILL BOTTOMS FROM THE RECOVERY OF THESE SPENT SOLVENTS AND SPENT SOLVENT MIXTURES.

. Waste code: F003
. Waste name: THE FOLLOWING SPENT NONHALOGENATED SOLVENTS: XYLENE, ACETONE, ETHYL ACETATE, ETHYL BENZENE, ETHYL ETHER, METHYL ISOBUTYL KETONE, N-BUTYL ALCOHOL, CYCLOHEXANONE, AND METHANOL; ALL SPENT SOLVENT MIXTURES/BLENDS CONTAINING, BEFORE USE, ONLY THE ABOVE SPENT NONHALOGENATED SOLVENTS; AND ALL SPENT SOLVENT MIXTURES/BLENDS CONTAINING, BEFORE USE, ONE OR MORE OF THE ABOVE NONHALOGENATED SOLVENTS, AND A TOTAL OF TEN PERCENT OR MORE (BY VOLUME) OF ONE OR MORE OF THOSE SOLVENTS LISTED IN F001, F002, F004, AND F005; AND STILL BOTTOMS FROM THE RECOVERY OF THESE SPENT SOLVENTS AND SPENT SOLVENT MIXTURES.

. Waste code: F004
. Waste name: THE FOLLOWING SPENT NONHALOGENATED SOLVENTS: CRESOLS, CRESYLIC ACID, AND NITROBENZENE; AND THE STILL BOTTOMS FROM THE RECOVERY OF THESE SOLVENTS; ALL SPENT SOLVENT MIXTURES/BLENDS CONTAINING, BEFORE USE, A TOTAL OF TEN PERCENT OR MORE (BY VOLUME) OF ONE OR MORE OF THE ABOVE NONHALOGENATED SOLVENTS OR THOSE SOLVENTS LISTED IN F001, F002, AND F005; AND STILL BOTTOMS FROM THE RECOVERY OF THESE SPENT SOLVENTS AND SPENT SOLVENT MIXTURES.

. Waste code: F005
. Waste name: THE FOLLOWING SPENT NONHALOGENATED SOLVENTS: TOLUENE, METHYL ETHYL KETONE, CARBON DISULFIDE, ISOBUTANOL, PYRIDINE, BENZENE, 2-ETHOXYETHANOL, AND 2-NITROPROPANE; ALL SPENT SOLVENT MIXTURES/BLENDS CONTAINING, BEFORE USE, A TOTAL OF TEN PERCENT OR MORE (BY VOLUME) OF ONE OR MORE OF THE ABOVE NONHALOGENATED SOLVENTS OR THOSE SOLVENTS LISTED IN F001, F002, OR F004; AND STILL BOTTOMS FROM THE RECOVERY OF THESE SPENT SOLVENTS AND SPENT SOLVENT MIXTURES.

. Waste code: F017
. Waste name: Not Defined

. Waste code: K038
. Waste name: WASTEWATER FROM THE WASHING AND STRIPPING OF PHORATE PRODUCTION.

. Waste code: K039
. Waste name: FILTER CAKE FROM THE FILTRATION OF DIETHYLPHOSPHORODITHIOIC ACID IN THE PRODUCTION OF PHORATE.

. Waste code: K040
. Waste name: WASTEWATER TREATMENT SLUDGE FROM THE PRODUCTION OF PHORATE.

. Waste code: K049
. Waste name: SLOP OIL EMULSION SOLIDS FROM THE PETROLEUM REFINING INDUSTRY.

. Waste code: K051
. Waste name: API SEPARATOR SLUDGE FROM THE PETROLEUM REFINING INDUSTRY.

. Waste code: P005
. Waste name: 2-PROPEN-1-OL (OR) ALLYL ALCOHOL

. Waste code: P021
. Waste name: CALCIUM CYANIDE (OR) CALCIUM CYANIDE CA(CN)2

GENERAL MARINE TRANSPORT CORP (Continued) **1000212396**

. Waste code: P022
. Waste name: CARBON DISULFIDE

. Waste code: P030
. Waste name: CYANIDES (SOLUBLE CYANIDE SALTS), NOT OTHERWISE SPECIFIED

. Waste code: P033
. Waste name: CYANOGEN CHLORIDE (OR) CYANOGEN CHLORIDE (CN)CL

. Waste code: P044
. Waste name: DIMETHOATE (OR) PHOSPHORODITHIOIC ACID, O,O-DIMETHYL S-[2-(METHYLAMINO)-2-OXOETHYL] ESTER

. Waste code: P063
. Waste name: HYDROCYANIC ACID (OR) HYDROGEN CYANIDE

. Waste code: P064
. Waste name: METHANE, ISOCYANATO- (OR) METHYL ISOCYANATE

. Waste code: P071
. Waste name: METHYL PARATHION (OR) PHOSPHOROTHIOIC ACID, O,O,-DIMETHYL O-(4-NITROPHENYL) ESTER

. Waste code: P078
. Waste name: NITROGEN DIOXIDE (OR) NITROGEN OXIDE NO2

. Waste code: P094
. Waste name: PHORATE (OR) PHOSPHORODITHIOIC ACID, O,O-DIETHYL S-[(ETHYLTHIO)METHYL] ESTER

. Waste code: P106
. Waste name: SODIUM CYANIDE (OR) SODIUM CYANIDE NA(CN)

. Waste code: P120
. Waste name: VANADIUM OXIDE V2O5 (OR) VANADIUM PENTOXIDE

. Waste code: P121
. Waste name: ZINC CYANIDE (OR) ZINC CYANIDE ZN(CN)2

. Waste code: U002
. Waste name: 2-PROPANONE (I) (OR) ACETONE (I)

. Waste code: U007
. Waste name: 2-PROPENAMIDE (OR) ACRYLAMIDE

. Waste code: U009
. Waste name: 2-PROPENENITRILE (OR) ACRYLONITRILE

. Waste code: U012
. Waste name: ANILINE (I,T) (OR) BENZENAMINE (I,T)

. Waste code: U019
. Waste name: BENZENE (I,T)

. Waste code: U031
. Waste name: 1-BUTANOL (I) (OR) N-BUTYL ALCOHOL (I)

GENERAL MARINE TRANSPORT CORP (Continued) **1000212396**

. Waste code: U032
. Waste name: CALCIUM CHROMATE (OR) CHROMIC ACID H2CRO4, CALCIUM SALT

. Waste code: U037
. Waste name: BENZENE, CHLORO- (OR) CHLOROBENZENE

. Waste code: U044
. Waste name: CHLOROFORM (OR) METHANE, TRICHLORO-

. Waste code: U052
. Waste name: CRESOL (CRESYLIC ACID) (OR) PHENOL, METHYL-

. Waste code: U056
. Waste name: BENZENE, HEXAHYDRO- (I) (OR) CYCLOHEXANE (I)

. Waste code: U057
. Waste name: CYCLOHEXANONE (I)

. Waste code: U092
. Waste name: DIMETHYLAMINE (I) (OR) METHANAMINE, N-METHYL- (I)

. Waste code: U112
. Waste name: ACETIC ACID, ETHYL ESTER (I) (OR) ETHYL ACETATE (I)

. Waste code: U115
. Waste name: ETHYLENE OXIDE (I,T) (OR) OXIRANE (I,T)

. Waste code: U122
. Waste name: FORMALDEHYDE

. Waste code: U135
. Waste name: HYDROGEN SULFIDE (OR) HYDROGEN SULFIDE H2S

. Waste code: U140
. Waste name: 1-PROPANOL, 2-METHYL- (I,T) (OR) ISOBUTYL ALCOHOL (I,T)

. Waste code: U147
. Waste name: 2,5-FURANDIONE (OR) MALEIC ANHYDRIDE

. Waste code: U151
. Waste name: MERCURY

. Waste code: U154
. Waste name: METHANOL (I) (OR) METHYL ALCOHOL (I)

. Waste code: U160
. Waste name: 2-BUTANONE, PEROXIDE (R,T) (OR) METHYL ETHYL KETONE PEROXIDE (R,T)

. Waste code: U161
. Waste name: 4-METHYL-2-PENTANONE (I) (OR) METHYL ISOBUTYL KETONE (I) (OR) PENTANOL, 4-METHYL-

. Waste code: U165
. Waste name: NAPHTHALENE

. Waste code: U182
. Waste name: 1,3,5-TRIOXANE, 2,4,6-TRIMETHYL- (OR) PARALDEHYDE

GENERAL MARINE TRANSPORT CORP (Continued) **1000212396**

. Waste code: U188
. Waste name: PHENOL

. Waste code: U213
. Waste name: FURAN, TETRAHYDRO-(I) (OR) TETRAHYDROFURAN (I)

. Waste code: U219
. Waste name: THIOUREA

. Waste code: U220
. Waste name: BENZENE, METHYL- (OR) TOLUENE

. Waste code: U239
. Waste name: BENZENE, DIMETHYL- (I,T) (OR) XYLENE (I)

Facility Has Received Notices of Violations:
Regulation violated: Not reported
Area of violation: Generators - General
Date violation determined: 03/01/1984
Date achieved compliance: 07/24/1984
Violation lead agency: State
Enforcement action: WRITTEN INFORMAL
Enforcement action date: 07/10/1984
Enf. disposition status: Not reported
Enf. disp. status date: Not reported
Enforcement lead agency: State
Proposed penalty amount: Not reported
Final penalty amount: Not reported
Paid penalty amount: Not reported

Evaluation Action Summary:
Evaluation date: 12/13/1985
Evaluation: COMPLIANCE EVALUATION INSPECTION ON-SITE
Area of violation: Not reported
Date achieved compliance: Not reported
Evaluation lead agency: State

Evaluation date: 04/19/1985
Evaluation: NON-FINANCIAL RECORD REVIEW
Area of violation: Not reported
Date achieved compliance: Not reported
Evaluation lead agency: EPA-Initiated Oversight/Observation/Training Actions

Evaluation date: 04/16/1985
Evaluation: NON-FINANCIAL RECORD REVIEW
Area of violation: Not reported
Date achieved compliance: Not reported
Evaluation lead agency: State

Evaluation date: 03/01/1984
Evaluation: NON-FINANCIAL RECORD REVIEW
Area of violation: Generators - General
Date achieved compliance: 07/24/1984
Evaluation lead agency: State

RCRA NonGen / NLR:
Date form received by agency: 01/01/2007

GENERAL MARINE TRANSPORT CORP (Continued) **1000212396**

Facility name:	GENERAL MARINE TRANSPORT CORP
Facility address:	1 INGHAM AVE BAYONNE, NJ 07002
EPA ID:	NJD077549772
Mailing address:	INGHAM AVE BAYONNE, NJ 07002
Contact:	Not reported
Contact address:	INGHAM AVE BAYONNE, NJ 07002
Contact country:	US
Contact telephone:	Not reported
Contact email:	Not reported
EPA Region:	02
Land type:	Facility is not located on Indian land. Additional information is not known.
Classification:	TSDF
Description:	Handler is engaged in the treatment, storage or disposal of hazardous waste
Classification:	Non-Generator
Description:	Handler: Non-Generators do not presently generate hazardous waste

Owner/Operator Summary:

Owner/operator name:	GENERAL MARINE TRANSPORT CORP
Owner/operator address:	1 INGHAM AVE BAYONNE, NJ 07002
Owner/operator country:	US
Owner/operator telephone:	201-339-5222
Owner/operator email:	Not reported
Owner/operator fax:	Not reported
Owner/operator extension:	Not reported
Legal status:	Private
Owner/Operator Type:	Owner
Owner/Op start date:	Not reported
Owner/Op end date:	Not reported

Owner/operator name:	GENERAL MARINE TRANSPORT CORP.
Owner/operator address:	1 INGHAM AVENUE OPERCITY, NJ 99999
Owner/operator country:	US
Owner/operator telephone:	201-339-5222
Owner/operator email:	Not reported
Owner/operator fax:	Not reported
Owner/operator extension:	Not reported
Legal status:	Private
Owner/Operator Type:	Operator
Owner/Op start date:	Not reported
Owner/Op end date:	Not reported

Handler Activities Summary:

U.S. importer of hazardous waste:	No
Mixed waste (haz. and radioactive):	No
Recycler of hazardous waste:	No
Transporter of hazardous waste:	No
Treater, storer or disposer of HW:	No
Underground injection activity:	No
On-site burner exemption:	No
Furnace exemption:	No

GENERAL MARINE TRANSPORT CORP (Continued) **1000212396**

Used oil fuel burner: No
Used oil processor: No
User oil refiner: No
Used oil fuel marketer to burner: No
Used oil Specification marketer: No
Used oil transfer facility: No
Used oil transporter: No

Historical Generators:

Date form received by agency: 01/01/2006
Site name: GENERAL MARINE TRANSPORT CORP
Classification: Not a generator, verified

Date form received by agency: 11/19/1980
Site name: GENERAL MARINE TRANSPORT CORP
Classification: Not a generator, verified

Date form received by agency: 08/18/1980
Site name: GENERAL MARINE TRANSPORT CORP
Classification: Unverified

Hazardous Waste Summary:

. Waste code: D000
. Waste name: Not Defined

. Waste code: D001
. Waste name: IGNITABLE WASTE

. Waste code: D002
. Waste name: CORROSIVE WASTE

. Waste code: F001
. Waste name: THE FOLLOWING SPENT HALOGENATED SOLVENTS USED IN DEGREASING: TETRACHLOROETHYLENE, TRICHLORETHYLENE, METHYLENE CHLORIDE, 1,1,1-TRICHLOROETHANE, CARBON TETRACHLORIDE AND CHLORINATED FLUOROCARBONS; ALL SPENT SOLVENT MIXTURES/BLENDS USED IN DEGREASING CONTAINING, BEFORE USE, A TOTAL OF TEN PERCENT OR MORE (BY VOLUME) OF ONE OR MORE OF THE ABOVE HALOGENATED SOLVENTS OR THOSE SOLVENTS LISTED IN F002, F004, AND F005; AND STILL BOTTOMS FROM THE RECOVERY OF THESE SPENT SOLVENTS AND SPENT SOLVENT MIXTURES.

. Waste code: F002
. Waste name: THE FOLLOWING SPENT HALOGENATED SOLVENTS: TETRACHLOROETHYLENE, METHYLENE CHLORIDE, TRICHLOROETHYLENE, 1,1,1-TRICHLOROETHANE, CHLOROBENZENE, 1,1,2-TRICHLORO-1,2,2-TRIFLUOROETHANE, ORTHO-DICHLOROBENZENE, TRICHLOROFLUOROMETHANE, AND 1,1,2, TRICHLOROETHANE; ALL SPENT SOLVENT MIXTURES/BLENDS CONTAINING, BEFORE USE, A TOTAL OF TEN PERCENT OR MORE (BY VOLUME) OF ONE OR MORE OF THE ABOVE HALOGENATED SOLVENTS OR THOSE SOLVENTS LISTED IN F001, F004, AND F005; AND STILL BOTTOMS FROM THE RECOVERY OF THESE SPENT SOLVENTS AND SPENT SOLVENT MIXTURES.

. Waste code: F003
. Waste name: THE FOLLOWING SPENT NONHALOGENATED SOLVENTS: XYLENE, ACETONE, ETHYL ACETATE, ETHYL BENZENE, ETHYL ETHER, METHYL ISOBUTYL KETONE, N-BUTYL

GENERAL MARINE TRANSPORT CORP (Continued) **1000212396**

ALCOHOL, CYCLOHEXANONE, AND METHANOL; ALL SPENT SOLVENT MIXTURES/BLENDS CONTAINING, BEFORE USE, ONLY THE ABOVE SPENT NONHALOGENATED SOLVENTS; AND ALL SPENT SOLVENT MIXTURES/BLENDS CONTAINING, BEFORE USE, ONE OR MORE OF THE ABOVE NONHALOGENATED SOLVENTS, AND A TOTAL OF TEN PERCENT OR MORE (BY VOLUME) OF ONE OR MORE OF THOSE SOLVENTS LISTED IN F001, F002, F004, AND F005; AND STILL BOTTOMS FROM THE RECOVERY OF THESE SPENT SOLVENTS AND SPENT SOLVENT MIXTURES.

. Waste code: F004
. Waste name: THE FOLLOWING SPENT NONHALOGENATED SOLVENTS: CRESOLS, CRESYLIC ACID, AND NITROBENZENE; AND THE STILL BOTTOMS FROM THE RECOVERY OF THESE SOLVENTS; ALL SPENT SOLVENT MIXTURES/BLENDS CONTAINING, BEFORE USE, A TOTAL OF TEN PERCENT OR MORE (BY VOLUME) OF ONE OR MORE OF THE ABOVE NONHALOGENATED SOLVENTS OR THOSE SOLVENTS LISTED IN F001, F002, AND F005; AND STILL BOTTOMS FROM THE RECOVERY OF THESE SPENT SOLVENTS AND SPENT SOLVENT MIXTURES.

. Waste code: F005
. Waste name: THE FOLLOWING SPENT NONHALOGENATED SOLVENTS: TOLUENE, METHYL ETHYL KETONE, CARBON DISULFIDE, ISOBUTANOL, PYRIDINE, BENZENE, 2-ETHOXYETHANOL, AND 2-NITROPROPANE; ALL SPENT SOLVENT MIXTURES/BLENDS CONTAINING, BEFORE USE, A TOTAL OF TEN PERCENT OR MORE (BY VOLUME) OF ONE OR MORE OF THE ABOVE NONHALOGENATED SOLVENTS OR THOSE SOLVENTS LISTED IN F001, F002, OR F004; AND STILL BOTTOMS FROM THE RECOVERY OF THESE SPENT SOLVENTS AND SPENT SOLVENT MIXTURES.

. Waste code: F017
. Waste name: Not Defined

. Waste code: K038
. Waste name: WASTEWATER FROM THE WASHING AND STRIPPING OF PHORATE PRODUCTION.

. Waste code: K039
. Waste name: FILTER CAKE FROM THE FILTRATION OF DIETHYLPHOSPHORODITHIOIC ACID IN THE PRODUCTION OF PHORATE.

. Waste code: K040
. Waste name: WASTEWATER TREATMENT SLUDGE FROM THE PRODUCTION OF PHORATE.

. Waste code: K049
. Waste name: SLOP OIL EMULSION SOLIDS FROM THE PETROLEUM REFINING INDUSTRY.

. Waste code: K051
. Waste name: API SEPARATOR SLUDGE FROM THE PETROLEUM REFINING INDUSTRY.

. Waste code: P005
. Waste name: 2-PROPEN-1-OL (OR) ALLYL ALCOHOL

. Waste code: P021
. Waste name: CALCIUM CYANIDE (OR) CALCIUM CYANIDE CA(CN)2

. Waste code: P022
. Waste name: CARBON DISULFIDE

. Waste code: P030
. Waste name: CYANIDES (SOLUBLE CYANIDE SALTS), NOT OTHERWISE SPECIFIED

GENERAL MARINE TRANSPORT CORP (Continued) **1000212396**

. Waste code: P033
. Waste name: CYANOGEN CHLORIDE (OR) CYANOGEN CHLORIDE (CN)CL

. Waste code: P044
. Waste name: DIMETHOATE (OR) PHOSPHORODITHIOIC ACID, O,O-DIMETHYL S-[2-(METHYLAMINO)-2-OXOETHYL] ESTER

. Waste code: P063
. Waste name: HYDROCYANIC ACID (OR) HYDROGEN CYANIDE

. Waste code: P064
. Waste name: METHANE, ISOCYANATO- (OR) METHYL ISOCYANATE

. Waste code: P071
. Waste name: METHYL PARATHION (OR) PHOSPHOROTHIOIC ACID, O,O,-DIMETHYL O-(4-NITROPHENYL) ESTER

. Waste code: P078
. Waste name: NITROGEN DIOXIDE (OR) NITROGEN OXIDE NO2

. Waste code: P094
. Waste name: PHORATE (OR) PHOSPHORODITHIOIC ACID, O,O-DIETHYL S-[(ETHYLTHIO)METHYL] ESTER

. Waste code: P106
. Waste name: SODIUM CYANIDE (OR) SODIUM CYANIDE NA(CN)

. Waste code: P120
. Waste name: VANADIUM OXIDE V2O5 (OR) VANADIUM PENTOXIDE

. Waste code: P121
. Waste name: ZINC CYANIDE (OR) ZINC CYANIDE ZN(CN)2

. Waste code: U002
. Waste name: 2-PROPANONE (I) (OR) ACETONE (I)

. Waste code: U007
. Waste name: 2-PROPENAMIDE (OR) ACRYLAMIDE

. Waste code: U009
. Waste name: 2-PROPENENITRILE (OR) ACRYLONITRILE

. Waste code: U012
. Waste name: ANILINE (I,T) (OR) BENZENAMINE (I,T)

. Waste code: U019
. Waste name: BENZENE (I,T)

. Waste code: U031
. Waste name: 1-BUTANOL (I) (OR) N-BUTYL ALCOHOL (I)

. Waste code: U032
. Waste name: CALCIUM CHROMATE (OR) CHROMIC ACID H2CRO4, CALCIUM SALT

. Waste code: U037
. Waste name: BENZENE, CHLORO- (OR) CHLOROBENZENE

GENERAL MARINE TRANSPORT CORP (Continued) **1000212396**

. Waste code: U044
. Waste name: CHLOROFORM (OR) METHANE, TRICHLORO-

. Waste code: U052
. Waste name: CRESOL (CRESYLIC ACID) (OR) PHENOL, METHYL-

. Waste code: U056
. Waste name: BENZENE, HEXAHYDRO- (I) (OR) CYCLOHEXANE (I)

. Waste code: U057
. Waste name: CYCLOHEXANONE (I)

. Waste code: U092
. Waste name: DIMETHYLAMINE (I) (OR) METHANAMINE, N-METHYL- (I)

. Waste code: U112
. Waste name: ACETIC ACID, ETHYL ESTER (I) (OR) ETHYL ACETATE (I)

. Waste code: U115
. Waste name: ETHYLENE OXIDE (I,T) (OR) OXIRANE (I,T)

. Waste code: U122
. Waste name: FORMALDEHYDE

. Waste code: U135
. Waste name: HYDROGEN SULFIDE (OR) HYDROGEN SULFIDE H2S

. Waste code: U140
. Waste name: 1-PROPANOL, 2-METHYL- (I,T) (OR) ISOBUTYL ALCOHOL (I,T)

. Waste code: U147
. Waste name: 2,5-FURANDIONE (OR) MALEIC ANHYDRIDE

. Waste code: U151
. Waste name: MERCURY

. Waste code: U154
. Waste name: METHANOL (I) (OR) METHYL ALCOHOL (I)

. Waste code: U160
. Waste name: 2-BUTANONE, PEROXIDE (R,T) (OR) METHYL ETHYL KETONE PEROXIDE (R,T)

. Waste code: U161
. Waste name: 4-METHYL-2-PENTANONE (I) (OR) METHYL ISOBUTYL KETONE (I) (OR) PENTANOL, 4-METHYL-

. Waste code: U165
. Waste name: NAPHTHALENE

. Waste code: U182
. Waste name: 1,3,5-TRIOXANE, 2,4,6-TRIMETHYL- (OR) PARALDEHYDE

. Waste code: U188
. Waste name: PHENOL

. Waste code: U213
. Waste name: FURAN, TETRAHYDRO-(I) (OR) TETRAHYDROFURAN (I)

GENERAL MARINE TRANSPORT CORP (Continued) **1000212396**

. Waste code: U219
. Waste name: THIOUREA

. Waste code: U220
. Waste name: BENZENE, METHYL- (OR) TOLUENE

. Waste code: U239
. Waste name: BENZENE, DIMETHYL- (I,T) (OR) XYLENE (I)

Facility Has Received Notices of Violations:
Regulation violated: Not reported
Area of violation: Generators - General
Date violation determined: 03/01/1984
Date achieved compliance: 07/24/1984
Violation lead agency: State
Enforcement action: WRITTEN INFORMAL
Enforcement action date: 07/10/1984
Enf. disposition status: Not reported
Enf. disp. status date: Not reported
Enforcement lead agency: State
Proposed penalty amount: Not reported
Final penalty amount: Not reported
Paid penalty amount: Not reported

Evaluation Action Summary:
Evaluation date: 12/13/1985
Evaluation: COMPLIANCE EVALUATION INSPECTION ON-SITE
Area of violation: Not reported
Date achieved compliance: Not reported
Evaluation lead agency: State

Evaluation date: 04/19/1985
Evaluation: NON-FINANCIAL RECORD REVIEW
Area of violation: Not reported
Date achieved compliance: Not reported
Evaluation lead agency: EPA-Initiated Oversight/Observation/Training Actions

Evaluation date: 04/16/1985
Evaluation: NON-FINANCIAL RECORD REVIEW
Area of violation: Not reported
Date achieved compliance: Not reported
Evaluation lead agency: State

Evaluation date: 03/01/1984
Evaluation: NON-FINANCIAL RECORD REVIEW
Area of violation: Generators - General
Date achieved compliance: 07/24/1984
Evaluation lead agency: State

723
North
1/4-1/2
0.387 mi.
2044 ft.

STANTEN ISL BETH STEEL
STATEN ISLAND, NY

FUDS **1024899295**
N/A

Actual:
9 ft.

Focus Map:
5

FUDS:

EPA Region:	2
Installation ID:	NY29799F125800
Congressional District Number:	11
Facility Name:	STANTEN ISL BETH STEEL
FUDS Number:	C02NY0753
City:	STATEN ISLAND
State:	NY
County:	RICHMOND
Telephone:	978-318-8238
USACE Division:	North Atlantic Division (NAD)
USACE District:	New England District (NAE)
Status:	Properties without projects
Current Owner:	Private Sector
X Coord:	-74.163888889659802
Y Coord:	40.6391666702065
Latitude:	40.639166670000002
Longitude:	-74.163888889999996

724
North
1/4-1/2
0.388 mi.
2051 ft.

22 GRANDVIEW AVE.
22 GRAND VIEW AVE
STATEN ISLAND, NY

NY LTANKS **S102671972**
N/A

Actual:
16 ft.

Focus Map:
5

LTANKS:

Name:	22 GRANDVIEW AVE.
Address:	22 GRAND VIEW AVE
City,State,Zip:	STATEN ISLAND, NY
Spill Number/Closed Date:	9208767 / 1992-10-29
Facility ID:	9208767
Site ID:	119980
Spill Date:	1992-10-29
Spill Cause:	Tank Overfill
Spill Source:	Private Dwelling
Spill Class:	C4
Cleanup Ceased:	1992-10-29
SWIS:	4301
Investigator:	WILSON
Referred To:	Not reported
Reported to Dept:	1992-10-29
CID:	Not reported
Water Affected:	Not reported
Spill Notifier:	Other
Last Inspection:	Not reported
Recommended Penalty:	False
Meets Standard:	True
UST Involvement:	False
Remediation Phase:	0
Date Entered In Computer:	1992-10-30
Spill Record Last Update:	2004-09-30
Spiller Name:	Not reported
Spiller Company:	Not reported
Spiller Address:	Not reported

22 GRANDVIEW AVE. (Continued) **S102671972**

Spiller County:	001
Spiller Contact:	Not reported
Spiller Phone:	Not reported
Spiller Extention:	Not reported
DEC Region:	2
DER Facility ID:	104201
DEC Memo:	"Prior to Sept, 2004 data translation this spill Lead_DEC Field was R. WILSON "
Remarks:	"CUST. OVER-ORDERED FUEL QUANTITY-DRAIN PLUG NIPPLE LEAK(MINOR)TO CONCRETE BASEMENT FLOOR-REPAIRED,SPEEDI-DRI,P/U & DISPOSED.OIL OUT FILL-PIPE TO CONCRETE AREA-SPEEDI-DRI APPLIED,P/U & DIPOSED"

All Materials:

Site ID:	119980
Operable Unit ID:	972293
Operable Unit:	01
Material ID:	405847
Material Code:	0001A
Material Name:	#2 fuel oil
Case No.:	Not reported
Material FA:	Petroleum
Quantity:	2.00
Units:	G
Recovered:	.00
Oxygenate:	Not reported

---

725 South 1/4-1/2 0.389 mi. 2053 ft.

Actual: 26 ft.

Focus Map: 7

SPILL NUMBER 0302869 **NY LTANKS** **S105999227**
1290 CASLETON AVE **N/A**
STATEN ISLAND, NY

LTANKS:

Name:	SPILL NUMBER 0302869
Address:	1290 CASLETON AVE
City,State,Zip:	STATEN ISLAND, NY
Spill Number/Closed Date:	0302869 / 2004-03-22
Facility ID:	0302869
Site ID:	284928
Spill Date:	2003-06-17
Spill Cause:	Tank Overfill
Spill Source:	Major Facility (MOSF) > 400,000 gal
Spill Class:	C4
Cleanup Ceased:	Not reported
SWIS:	4301
Investigator:	MCTIBBE
Referred To:	Not reported
Reported to Dept:	2003-06-17
CID:	418
Water Affected:	Not reported
Spill Notifier:	Other
Last Inspection:	Not reported
Recommended Penalty:	False
Meets Standard:	False
UST Involvement:	False
Remediation Phase:	0
Date Entered In Computer:	2003-06-17

SPILL NUMBER 0302869 (Continued) **S105999227**

Spill Record Last Update:	2004-03-22
Spiller Name:	MR SLOAUSON
Spiller Company:	NYC TRANSIT AUTHORITY
Spiller Address:	370 JAY STREET
Spiller County:	001
Spiller Contact:	SEAN DONOHUE
Spiller Phone:	(212) 689-1520
Spiller Extention:	Not reported
DEC Region:	2
DER Facility ID:	231055
DEC Memo:	"Prior to Sept, 2004 data translation this spill Lead_DEC Field was TIBBE refer to 03-02868."
Remarks:	"while filling a bus approx 30 gallons were spilled inside the terminal getting into the sewer system"

All Materials:

Site ID:	284928
Operable Unit ID:	869702
Operable Unit:	01
Material ID:	507317
Material Code:	0008
Material Name:	diesel
Case No.:	Not reported
Material FA:	Petroleum
Quantity:	30.00
Units:	G
Recovered:	.00
Oxygenate:	Not reported

726
South
1/4-1/2
0.396 mi.
2091 ft.

CASTLETON BUS DEPOT
1390 CASTLETON AVENUE
STATEN ISLAND, NY 10310

NY LTANKS **S101340952**
NY CBS **N/A**
NY CBS AST
NY Spills

Actual:
15 ft.

Focus Map:
7

LTANKS:

Name:	CASTLETON DEPOT
Address:	1390 CASTLETON AVENUE
City,State,Zip:	STATEN ISLAND, NY
Spill Number/Closed Date:	0210895 / 2004-03-04
Facility ID:	0210895
Site ID:	234889
Spill Date:	2003-01-30
Spill Cause:	Tank Test Failure
Spill Source:	Commercial/Industrial
Spill Class:	B3
Cleanup Ceased:	Not reported
SWIS:	4301
Investigator:	MCTIBBE
Referred To:	Not reported
Reported to Dept:	2003-01-30
CID:	199
Water Affected:	Not reported
Spill Notifier:	Responsible Party
Last Inspection:	Not reported
Recommended Penalty:	False
Meets Standard:	False

CASTLETON BUS DEPOT (Continued) **S101340952**

UST Involvement:	True
Remediation Phase:	0
Date Entered In Computer:	2003-01-30
Spill Record Last Update:	2004-03-04
Spiller Name:	JOSEPHINE BROWN
Spiller Company:	NYCT
Spiller Address:	370 JAY STREET
Spiller County:	001
Spiller Contact:	JOSPHINE BROWN
Spiller Phone:	(917) 848-8734
Spiller Extention:	Not reported
DEC Region:	2
DER Facility ID:	139165
DEC Memo:	"Prior to Sept, 2004 data translation this spill Lead_DEC Field was TIBBE 03/04/04 - Stage II Vapor Recovery failed test. NO release of product. Drain plug in fill bucket was found to be defective. Tank was taken out of service. The entire fill bucket was replaced. The primary and secondary fill liknes were tested and passed. A standing was test was perfomed on the fill sump and it held. Tank was put back into service after testing."
Remarks:	"TEST DONE ON TANK VAPOR RECOVERY SYSTEM AT LOCATION - TEST WAS DONE AT 1PSI -- SYSTEM FAILED TEST -- SYSTEM HAS BEEN CAPPED AND BLOCKED OUT SO THERE WOULD BE NO FURTHER EMMISIONS "

All TTF:

Facility ID:	0210895
Spill Number:	0210895
Spill Tank Test:	1527987
Site ID:	234889
Tank Number:	1
Tank Size:	0
Material:	0009
EPA UST:	Not reported
UST:	Not reported
Cause:	Not reported
Source:	Not reported
Test Method:	00
Test Method 2:	Unknown
Leak Rate:	.00
Gross Fail:	Not reported
Modified By:	Spills
Last Modified Date:	Not reported

All Materials:

Site ID:	234889
Operable Unit ID:	864167
Operable Unit:	01
Material ID:	514264
Material Code:	0009
Material Name:	gasoline
Case No.:	Not reported
Material FA:	Petroleum
Quantity:	.00
Units:	G
Recovered:	.00
Oxygenate:	Not reported

CASTLETON BUS DEPOT (Continued) **S101340952**

Name:	CASTLETON DEPOT -NYCT
Address:	1390 CASTLETON AVENUE
City,State,Zip:	STATEN ISLAND, NY
Spill Number/Closed Date:	9103900 / 2018-03-07
Facility ID:	9103900
Site ID:	103951
Spill Date:	1991-07-10
Spill Cause:	Tank Test Failure
Spill Source:	Institutional, Educational, Gov., Other
Spill Class:	C4
Cleanup Ceased:	Not reported
SWIS:	4301
Investigator:	RVKETANI
Referred To:	030718 RVWD CLSR RPT SENT CLSR LTR
Reported to Dept:	1991-07-11
CID:	Not reported
Water Affected:	Not reported
Spill Notifier:	Tank Tester
Last Inspection:	Not reported
Recommended Penalty:	False
Meets Standard:	False
UST Involvement:	True
Remediation Phase:	0
Date Entered In Computer:	1991-07-15
Spill Record Last Update:	2018-03-07
Spiller Name:	Not reported
Spiller Company:	NYCTA
Spiller Address:	370 JAY STREET
Spiller County:	001
Spiller Contact:	Not reported
Spiller Phone:	Not reported
Spiller Extention:	Not reported
DEC Region:	2
DER Facility ID:	139165
DEC Memo:	"Prior to Sept, 2004 data translation this spill Lead_DEC Field was TIBBE 11/28/94: REASSIGNED FROM SIGONA TO ZHITOMIRSKY ON 11/28/94. tranfered from Hale to Tibbe on 12/27/00. tanks repaired/replaced/upgraded. See also 0000185 & 9104120. 11/12/10 - spill re-assigned from Tibbe to Joe O'Connell 5/19/2011 The spill was reassigned from Joe O'Connell to Linda Ross 2/27/12 - Raphael Ketani. This case was reassigned to me during February 2012. Monthly progress update meetings continued. 4/26/12 - Raphael Ketani. The bioremediation system was shut down with DEC approval on 7/14/11. Quarterly soil and groundwater sampling was continued by URS. Groundwater impacts are minor, but some soil exceedences were still present. The contact person at the NYCT is Gregory Mathelier, Construction Administrator, UST & Environmental Remediation Program, MTA NYCT, 2 Broadway, D2.91, NY 10004, 646-252-3470/646-879-1970, GREGORY.MATHELIER@NYCT.COM. 10/24/12 - Raphael Ketani. A site visit was set up for October 29 at 2PM. Later, Mr. Mathelier called me. He said that there was a problem at the bus depot due to waste oil spillage. URS had done some borings to delineate the contamination and all of them turned out to be hot. They will do more borings and will install at least two monitoring wells as per the request of DEC. URS will try to do more borings and find clean soil. 10/29/12 - Raphael Ketani. The planned site visit did not take place due to scheduling conflicts. It will be rescheduled for some time in the

CASTLETON BUS DEPOT (Continued) **S101340952**

future. 3/6/18 - Raphael Ketani. I reviewed the Dvirka & Bartilucci February 2018 Confirmatory Soil and Groundwater Investigation/Petition for Spill Closure Report dated 3/5/18. Groundwater exists at 1.5 to 4 feet bgs. Flow is to the north. During July 1991, 11 USTs belonging to the diesel fuel system failed their tightness tests. These 11 USTs were closed and replaced during 1993. An estimated 3750 to 7500 gallons of fuel leaked into the subsurface. A remedial investigation was undertaken by URS from March to April of 1992. This was Phase I. A second investigation took place from June to December of 1993 and was called Phase II. Free product was found on the water table. A 2 well recovery system was installed. The recovery system operated from February 1996 to October 2001. After this time, free phase pumps, hand bailing and oil absorbent socks were used to recover additional product. Approximately 9563 gallons of product were recovered. Monthly groundwater monitoring took place starting during January 1999 and ended during June 2017. Free product was seen in wells W-1 and W-2. These wells were located in the vicinity of the fill ports. It was found that the fill lines had been leaking. The USTs were taken out of service and the piping was repaired. Product was recovered with a vacuum truck. During January 2000, URS installed 7 additional soil borings and 5 new wells due to the fill port leaks. Five additional borings were installed during March 2003 by URS in order to delineate the subsurface soil impacts. It was determined that extensive contamination was present below the site. During 2004, NYCT, URS and the DEC agreed that a full investigation would be needed to determine the extent of the contamination and the technology that would be effective to remediate the spill. A SSIWP was submitted by URS during June 2004 in order to determine whether in-situ remediation would work. The investigation took place during August 2004. Based upon the results, URS submitted a Site Specific Remedial Plan in February 2005 involving bioremediation. The DEC approved the plan in April 2005. Construction of the injection/recirculation remedial system proceeded from April 2007 to October 2007. The system was started during November 2007. The system was comprised of an extraction gallery of 5 pumping wells and two five well injection galleries. The second injection gallery was in the middle of the historical spill area. Oxygen, bacteria and nutrients were added to the treatment solution before it was re-injected. Since startup, about 1 million gallons of treatment water was injected into the subsurface. From May 2008 to January 2012, soil and groundwater samples were collected on a quarterly basis to determine the effectiveness of the remediation method. The results showed that the method produced insignificant reductions in the contaminant concentrations. This led to the DEC approving the plan to shut down the remediation system. The system was shut down on July 14, 2011. URS collected 6 soil samples from 3 sampling points on January 23, 2012. These locations were inside the depot building and through the sidewalk just east of the depot. The depth of sampling at each location was from 3.5 to 5.5 feet and from 5.5 to 7.5 feet bgs. Several VOCs were detected at concentrations exceeding their CP-51 SCO standards. However, the SVOCs were either above or below their standards. Groundwater was sampled from January 23rd to the 25th during 2012. Twenty one wells were part of the sampling array. Wells W-14 to W-16 and W-18 were not part of the array as they contained free product in the form of sheen. The results showed that the VOCs were almost entirely below the GA standards. The SVOCs were either non-detect or below their standards. Product recovery at the site was

CASTLETON BUS DEPOT (Continued) **S101340952**

very successful. By June 2017, the recovery system, vacuum extraction, the installation of socks and the use of free product pumps had allowed for the collection of 14,933 gallons of fuel. No sheen was seen in W-14 and W-16 during 2017. The product thickness in W-18 decreased to 0.01 feet by June 1, 2017. A confirmatory soil and groundwater investigation was conducted by Dvirka & Bartilucci (the succeeding consulting company) and took place during February and March of 2017. Three soil sampling locations previously used by URS in the eastern part of the depot building and the sidewalk were used. Thirty one site wells were also sampled as part of this investigation. Well cleaning activities took place at W-14 and W-18. Thirty one monitoring wells were sampled from March 3rd to the 10th during 2017. W-18 had 0.06 feet of product and was not included in the sampling program. Also, PW-01 was obstructed and could not be cleared. The data packages were reviewed in order to assure that they met the DEC QA/QC requirements. Data validation was also performed. As a result of the data validation process, all of the analytical results were determined to be valid. The soil samples were comprised of light brown and brown silty sand with gravel and clay. Slight petroleum contamination was noted via odors and sheen. The affected depths were from 3.5 to 7 feet bgs. The PID detections were from 4.4 ppm to 287.5 ppm. Sheen was present at 4.5 to 6 feet bgs. The soil VOC and SVOC results were either non-detect or below the CP-51 SCOs. Groundwater VOC exceedences were slight to moderate in only 7 of the 31 samples. Wells in the eastern part of the depot building or in the sidewalk had one to two analytes with slight exceedences of the GA standards. Well W-15 in the center of the depot had the highest analyte concentrations and the greatest exceedences. However, the total VOCs concentration was 237 ppb. Since the July 2010 groundwater sampling round, analyte concentrations have been consistent in W-15. Analyte concentrations in the other wells have also been consistent or decreasing. SVOCs have been either non-detect or below their GA standards. Dvirka & Bartilucci recommends that no further investigation or remediation activities take place at the site. They petition that the spill case be closed. They add that the residual soil contamination is not contributing significantly to the contamination of the groundwater. They estimate that the risk of exposure to the residual contamination is low to none and there are no sensitive receptors in the vicinity of the depot. 3/7/18 - Raphael Ketani. Based upon my review of the information and data in the D&B February 2018 Confirmatory Soil and Groundwater Investigation/Petition for Spill Closure Report dated 3/5/18, I determined that the spill has been remediated to the extent feasible. Also, based again upon the information and data in the report, I determined that the residual contamination will not be a threat to the public or the environment. Therefore, I wrote and sent a Spill Closure Letter with the effective date of closure as 3/7/18."

Remarks: "15K PETROTYTE -.224GPH"

All TTF:

Facility ID:	9103900
Spill Number:	9103900
Spill Tank Test:	1538750
Site ID:	103951
Tank Number:	Not reported
Tank Size:	0
Material:	0015A
EPA UST:	Not reported

CASTLETON BUS DEPOT (Continued) **S101340952**

UST:	Not reported
Cause:	Not reported
Source:	Not reported
Test Method:	00
Test Method 2:	Unknown
Leak Rate:	.00
Gross Fail:	Not reported
Modified By:	Spills
Last Modified Date:	Not reported

All Materials:

Site ID:	103951
Operable Unit ID:	954697
Operable Unit:	01
Material ID:	1971145
Material Code:	0015
Material Name:	motor oil
Case No.:	Not reported
Material FA:	Petroleum
Quantity:	-1.00
Units:	G
Recovered:	-1.00
Oxygenate:	Not reported

Site ID:	103951
Operable Unit ID:	954697
Operable Unit:	01
Material ID:	423011
Material Code:	0002A
Material Name:	#4 fuel oil
Case No.:	Not reported
Material FA:	Petroleum
Quantity:	-1.00
Units:	L
Recovered:	.00
Oxygenate:	Not reported

Site ID:	103951
Operable Unit ID:	954697
Operable Unit:	01
Material ID:	1971144
Material Code:	0008
Material Name:	diesel
Case No.:	Not reported
Material FA:	Petroleum
Quantity:	-1.00
Units:	G
Recovered:	-1.00
Oxygenate:	Not reported

Name:	-NYCT
Address:	1390 CASTLETON AVENUE
City,State,Zip:	STATEN ISLAND, NY
Spill Number/Closed Date:	9405173 / 1995-06-07
Facility ID:	9405173
Site ID:	165087

CASTLETON BUS DEPOT (Continued) **S101340952**

Spill Date:	1994-07-19
Spill Cause:	Tank Overfill
Spill Source:	Institutional, Educational, Gov., Other
Spill Class:	C3
Cleanup Ceased:	1995-06-07
SWIS:	4301
Investigator:	KGHALE
Referred To:	Not reported
Reported to Dept:	1994-07-19
CID:	Not reported
Water Affected:	UNK CREEK -K.VAN KUL
Spill Notifier:	Responsible Party
Last Inspection:	Not reported
Recommended Penalty:	False
Meets Standard:	True
UST Involvement:	False
Remediation Phase:	0
Date Entered In Computer:	1994-10-11
Spill Record Last Update:	2005-03-21
Spiller Name:	Not reported
Spiller Company:	UNKNOWN-POSS VENDOR
Spiller Address:	Not reported
Spiller County:	001
Spiller Contact:	Not reported
Spiller Phone:	Not reported
Spiller Extention:	Not reported
DEC Region:	2
DER Facility ID:	139165
DEC Memo:	"Prior to Sept, 2004 data translation this spill Lead_DEC Field was HALE 06/07/95: THE TA CLEANED UP THE SPILL UNDER USCG SUPERVISION. 10/10/95: This is additional information about material spilled from the translation of the old spill file: TRANSMISSION OIL. CHANGED TO HALE FROM ZHITOMERSKI 2/2000"
Remarks:	"OVERFILL INITIALL WENT ONTO ROOF OF BLDG & THEN INTO DRAIN ON WATERWAY CAUSE WAS NOT DETERMINED-U.S.C.G. WAS DOING CLEAN UP. 15 JULY WAS FUEL DELIVERY."

All Materials:

Site ID:	165087
Operable Unit ID:	999418
Operable Unit:	01
Material ID:	381769
Material Code:	0066A
Material Name:	unknown petroleum
Case No.:	Not reported
Material FA:	Petroleum
Quantity:	400.00
Units:	G
Recovered:	.00
Oxygenate:	Not reported

Name:	CASLETON DEPOT
Address:	1390 CASTLETON AVENUE
City,State,Zip:	STATEN ISLAND, NY
Spill Number/Closed Date:	0230004 / 2004-04-05
Facility ID:	0230004
Site ID:	165085

CASTLETON BUS DEPOT (Continued) **S101340952**

Spill Date:	2002-05-02
Spill Cause:	Tank Test Failure
Spill Source:	Commercial/Industrial
Spill Class:	B3
Cleanup Ceased:	Not reported
SWIS:	4301
Investigator:	MCTIBBE
Referred To:	Not reported
Reported to Dept:	2002-05-22
CID:	Not reported
Water Affected:	Not reported
Spill Notifier:	Responsible Party
Last Inspection:	Not reported
Recommended Penalty:	False
Meets Standard:	False
UST Involvement:	True
Remediation Phase:	0
Date Entered In Computer:	2002-05-22
Spill Record Last Update:	2004-04-13
Spiller Name:	JOSEPHINE BROWN
Spiller Company:	NYCT
Spiller Address:	370 JAY STREET
Spiller County:	001
Spiller Contact:	PASHKO CAMAJ
Spiller Phone:	(718) 243-4581
Spiller Extention:	Not reported
DEC Region:	2
DER Facility ID:	139165
DEC Memo:	"Prior to Sept, 2004 data translation this spill Lead_DEC Field was TIBBE Leak of the suction line for tank #4 from a flex connector. Flex relocated insiode sump. Primaries tested and passed. No release to the environment as indicated by passed testing of the secondaries and sump."
Remarks:	"product found sump 4/28/02. approx 2 gallons. tank tested on 5/2/02 by fenley & nicol. primary discharge failed, secondary passed on tank 4. tank out of service until repaired."

All Materials:

Site ID:	165085
Operable Unit ID:	866799
Operable Unit:	01
Material ID:	509642
Material Code:	0008
Material Name:	diesel
Case No.:	Not reported
Material FA:	Petroleum
Quantity:	.00
Units:	G
Recovered:	.00
Oxygenate:	Not reported

Name:	CASTLETON DEPOT -NYCT
Address:	1390 CASTLETON AVENUE
City,State,Zip:	STATEN ISLAND, NY
Spill Number/Closed Date:	9104120 / 2005-06-30
Facility ID:	9104120
Site ID:	186138

CASTLETON BUS DEPOT (Continued) **S101340952**

Spill Date:	1991-07-17
Spill Cause:	Tank Test Failure
Spill Source:	Institutional, Educational, Gov., Other
Spill Class:	A3
Cleanup Ceased:	Not reported
SWIS:	4301
Investigator:	MCTIBBE
Referred To:	Not reported
Reported to Dept:	1991-07-17
CID:	Not reported
Water Affected:	Not reported
Spill Notifier:	Tank Tester
Last Inspection:	Not reported
Recommended Penalty:	False
Meets Standard:	False
UST Involvement:	True
Remediation Phase:	0
Date Entered In Computer:	1991-07-19
Spill Record Last Update:	2005-06-30
Spiller Name:	Not reported
Spiller Company:	NYCTA
Spiller Address:	Not reported
Spiller County:	999
Spiller Contact:	Not reported
Spiller Phone:	Not reported
Spiller Extention:	Not reported
DEC Region:	2
DER Facility ID:	139165
DEC Memo:	"Prior to Sept, 2004 data translation this spill Lead_DEC Field was TIBBE transfered from Hale to Tibbe on 12/27/00. see also 97-02102 & 98-12569. tanks repaired/replaced/upgraded. remediation ongoing. Refer to 9103900."
Remarks:	"PETROTITE- WILL REPLACE TANKS #5 5K -.4 GPH #6 5K -.5 GPH"

All TTF:

Facility ID:	9104120
Spill Number:	9104120
Spill Tank Test:	1538770
Site ID:	186138
Tank Number:	Not reported
Tank Size:	0
Material:	0008
EPA UST:	Not reported
UST:	Not reported
Cause:	Not reported
Source:	Not reported
Test Method:	00
Test Method 2:	Unknown
Leak Rate:	.00
Gross Fail:	Not reported
Modified By:	Spills
Last Modified Date:	Not reported

All Materials:

Site ID:	186138
Operable Unit ID:	958014
Operable Unit:	01

CASTLETON BUS DEPOT (Continued) **S101340952**

Material ID:	423218
Material Code:	0008
Material Name:	diesel
Case No.:	Not reported
Material FA:	Petroleum
Quantity:	-1.00
Units:	L
Recovered:	.00
Oxygenate:	Not reported

Name:	CASTELTON DEPOT
Address:	1390 CASTLETON AVENUE
City,State,Zip:	STATEN ISLAND, NY
Spill Number/Closed Date:	9912616 / 2004-10-14
Facility ID:	9912616
Site ID:	184000
Spill Date:	2000-02-04
Spill Cause:	Tank Overfill
Spill Source:	Institutional, Educational, Gov., Other
Spill Class:	C4
Cleanup Ceased:	Not reported
SWIS:	4301
Investigator:	MCTIBBE
Referred To:	Not reported
Reported to Dept:	2000-02-04
CID:	205
Water Affected:	Not reported
Spill Notifier:	Responsible Party
Last Inspection:	Not reported
Recommended Penalty:	False
Meets Standard:	False
UST Involvement:	False
Remediation Phase:	0
Date Entered In Computer:	2000-02-04
Spill Record Last Update:	2005-01-10
Spiller Name:	Not reported
Spiller Company:	NYC TRANSIT
Spiller Address:	370 JAY SY
Spiller County:	001
Spiller Contact:	CALLER
Spiller Phone:	Not reported
Spiller Extention:	Not reported
DEC Region:	2
DER Facility ID:	139165
DEC Memo:	"Prior to Sept, 2004 data translation this spill Lead_DEC Field was M TIBBE 10/14/04: As per a 10/13/04 NYCT e-mail, neither OSS nor DOB have any further information pertaining to this spill. 01/10/05: As per a NYCT memo from 02/07/00, the spill was an overfill of a waste ol tank that was discovered by the vendor who picks up the waste oil. Cleaned by NYCT."
Remarks:	"caller reported spill from storage tank. cleanup completed."

All Materials:

Site ID:	184000
Operable Unit ID:	1087152
Operable Unit:	01
Material ID:	294498

CASTLETON BUS DEPOT (Continued) **S101340952**

Material Code:	0022
Material Name:	waste oil/used oil
Case No.:	Not reported
Material FA:	Petroleum
Quantity:	7.00
Units:	G
Recovered:	.00
Oxygenate:	Not reported

Name:	CASTLETON DEPOT
Address:	1390 CASTLETON AVENUE
City,State,Zip:	STATEN ISLAND, NY
Spill Number/Closed Date:	0611282 / 2007-04-16
Facility ID:	0611282
Site ID:	375899
Spill Date:	2007-01-10
Spill Cause:	Tank Test Failure
Spill Source:	Institutional, Educational, Gov., Other
Spill Class:	Not reported
Cleanup Ceased:	Not reported
SWIS:	4301
Investigator:	BKFALVEY
Referred To:	Not reported
Reported to Dept:	2007-01-10
CID:	444
Water Affected:	Not reported
Spill Notifier:	Tank Tester
Last Inspection:	Not reported
Recommended Penalty:	False
Meets Standard:	False
UST Involvement:	False
Remediation Phase:	0
Date Entered In Computer:	2007-01-10
Spill Record Last Update:	2007-04-16
Spiller Name:	RACHEL KRON
Spiller Company:	CASTLETON DEPOT
Spiller Address:	1390 CASTLETON AVE.
Spiller County:	001
Spiller Contact:	RACHEL KRON
Spiller Phone:	(201) 341-9552
Spiller Extention:	Not reported
DEC Region:	2
DER Facility ID:	139165
DEC Memo:	"1/16/07 bf sent ttf letter to: Josephine Brown, OSS NYC Transit Authority 2 Broadway, 27th Floor New York, NY 10004 4/16/07 response from Josephine Brown of MTA received on 2/9/07. Antifreeze leak of approx. 2 ounces. Contained in interstitial space of AST. Tank was locked out/tagged out. Tank will be emptied, inspected, and repaired. NFA. bf "
Remarks:	"PRIMARY LINE - PART OF 5YEAR CBS INSPECTION: FULLY CONTAIND ROOM"

All TTF:

Facility ID:	0611282
Spill Number:	0611282
Spill Tank Test:	1550549
Site ID:	375899
Tank Number:	1

CASTLETON BUS DEPOT (Continued) **S101340952**

Tank Size:	1000
Material:	0043A
EPA UST:	Not reported
UST:	Not reported
Cause:	Not reported
Source:	Not reported
Test Method:	05
Test Method 2:	SoilTest Ainlay Tank 'Tegrity Tester
Leak Rate:	.00
Gross Fail:	Not reported
Modified By:	Watchdog
Last Modified Date:	Not reported

All Materials:

Site ID:	375899
Operable Unit ID:	1133516
Operable Unit:	01
Material ID:	2123323
Material Code:	0043A
Material Name:	antifreeze
Case No.:	Not reported
Material FA:	Other
Quantity:	Not reported
Units:	G
Recovered:	.00
Oxygenate:	Not reported

CBS:

Name:	CASTLETON BUS DEPOT
Address:	1390 CASTLETON AVENUE
City,State,Zip:	STATEN ISLAND, NY 10310
CBS Number:	2-000291
Program Type:	CBS
Facility Status:	Active
Expiration Date:	08/11/2019
Dec Region:	2
UTMX:	573676.58510
UTMY:	4498444.64467

CBS AST:

CBS Number:	2-000291
ICS Number:	Not reported
PBS Number:	Not reported
MOSF Number:	Not reported
SPDES Number:	Not reported
Facility Status:	IN SERVICE
Facility Type:	F
Telephone:	(718) 981-6907
Facility Town:	NEW YORK CITY
Region:	STATE
Expiration Date:	08/11/2003
Total Capacity of All Active Tanks(gal):	3000
Operator:	NEW YORK CITY TRANSIT
Emergency Contact:	HOWARD MATZA
Emergency Phone:	(718) 243-4581

CASTLETON BUS DEPOT (Continued) **S101340952**

Owner Name:	NEW YORK CITY TRANSIT
Owner Address:	370 JAY STREET ROOM 819
Owner City,St,Zip:	BROOKLYN, NY 11201
Owner Telephone:	(718) 243-4581
Owner Type:	State Government
Owner Sub Type:	None
Mail Name:	NEW YORK CITY TRANSIT
Mail Contact Addr:	370 JAY STREET
Mail Contact Addr2:	ROOM 819
Mail Contact Contact:	JOSEPHINE BROWN
Mail Contact City,St,Zip:	BROOKLYN, NY 11201
Mail Phone:	(718) 243-4581

Tank Id:	CBS-CAS-2
CAS Number:	107211
Federal ID:	Not reported
Tank Status:	In Service
Install Date:	09/95
Tank Closed:	Not reported
Capacity (Gal):	1000
Chemical:	Ethylene glycol
Tank Location:	Indoors, Aboveground
Tank Type:	Fiberglass coated steel
Total Tanks:	2
Tank Secret:	False
Tank Secondary Containment:	Cut-off Walls
Tank Error Status:	No Missing Data
Date Entered:	03/05/1996
Certified Date:	06/06/2001
Substance:	Single Hazardous Substance on DEC List
Internal Protection:	None
External Protection:	None
Pipe Location:	Aboveground
Pipe Type:	Cathodically Protected
Pipe Internal:	None
Pipe External:	None
Pipe Flag:	None
Leak Detection:	In_Tank System
Overfill Protection:	34
Haz Percent:	100
Last Test:	Not reported
Due Date:	Not reported
SWIS Code:	6401
Lat/Long:	Not reported
Is Updated:	False
Renew Date:	Not reported
Is It There:	False
Delinquent:	False
Date Expired:	Not reported
Owner Mark:	1
Certificate Needs to be Printed:	False
Fiscal Amt for Registration Fee Correct:	True
Renewal Has Been Printed for Facility:	True
Pre-Printed Renewal App Last Printed:	04/30/2001

Tank Id:	2

CASTLETON BUS DEPOT (Continued) **S101340952**

CAS Number:	107211
Federal ID:	Not reported
Tank Status:	In Service
Install Date:	08/91
Tank Closed:	01/96
Capacity (Gal):	1000
Chemical:	Ethylene glycol
Tank Location:	Indoors, Belowground
Tank Type:	Fiberglass coated steel
Total Tanks:	2
Tank Secret:	False
Tank Secondary Containment:	None
Tank Error Status:	No Missing Data
Date Entered:	08/10/1995
Certified Date:	06/06/2001
Substance:	Single Hazardous Substance on DEC List
Internal Protection:	Fiberglass Liner (FRP
External Protection:	Fiberglass
Pipe Location:	Aboveground
Pipe Type:	Galvanized Steel
Pipe Internal:	None
Pipe External:	Painted/Asphalt Coating
Pipe Flag:	Painted/Asphalt Coating
Leak Detection:	None
Overfill Protection:	Product Level Gauge
Haz Percent:	100
Last Test:	Not reported
Due Date:	Not reported
SWIS Code:	6401
Lat/Long:	Not reported
Is Updated:	False
Renew Date:	Not reported
Is It There:	False
Delinquent:	False
Date Expired:	Not reported
Owner Mark:	1
Certificate Needs to be Printed:	False
Fiscal Amt for Registration Fee Correct:	True
Renewal Has Been Printed for Facility:	True
Pre-Printed Renewal App Last Printed:	04/30/2001

Tank Id:	CBS-CAS-1
CAS Number:	107211
Federal ID:	Not reported
Tank Status:	In Service
Install Date:	00/91
Tank Closed:	Not reported
Capacity (Gal):	2000
Chemical:	Ethylene glycol
Tank Location:	Indoors, Aboveground
Tank Type:	Steel/carbon steel
Total Tanks:	2
Tank Secret:	False
Tank Secondary Containment:	Vault
Tank Error Status:	No Missing Data
Date Entered:	08/10/1995

CASTLETON BUS DEPOT (Continued) **S101340952**

Certified Date:	06/06/2001
Substance:	Single Hazardous Substance on DEC List
Internal Protection:	None
External Protection:	Painted/Asphalt Coating
Pipe Location:	Aboveground
Pipe Type:	Galvanized Steel
Pipe Internal:	None
Pipe External:	Painted/Asphalt Coating
Pipe Flag:	Painted/Asphalt Coating
Leak Detection:	14
Overfill Protection:	24
Haz Percent:	100
Last Test:	Not reported
Due Date:	Not reported
SWIS Code:	6401
Lat/Long:	Not reported
Is Updated:	False
Renew Date:	Not reported
Is It There:	False
Delinquent:	False
Date Expired:	Not reported
Owner Mark:	1
Certificate Needs to be Printed:	False
Fiscal Amt for Registration Fee Correct:	True
Renewal Has Been Printed for Facility:	True
Pre-Printed Renewal App Last Printed:	04/30/2001

SPILLS:

Name:	NYCTA BUS DEPOT
Address:	1390 CASTLETON AVENUE
City,State,Zip:	STATEN ISLAND, NY
Spill Number/Closed Date:	8906137 / 2004-06-02
Facility ID:	8906137
Facility Type:	ER
DER Facility ID:	139165
Site ID:	274778
DEC Region:	2
Spill Cause:	Deliberate
Spill Class:	B3
SWIS:	4301
Spill Date:	1989-09-21
Investigator:	MCTIBBE
Referred To:	Not reported
Reported to Dept:	1989-09-21
CID:	Not reported
Water Affected:	Not reported
Spill Source:	Commercial/Industrial
Spill Notifier:	Citizen
Cleanup Ceased:	Not reported
Cleanup Meets Std:	False
Last Inspection:	Not reported
Recommended Penalty:	False
UST Trust:	False
Remediation Phase:	0
Date Entered In Computer:	1989-09-22
Spill Record Last Update:	2004-06-02
Spiller Name:	Not reported

CASTLETON BUS DEPOT (Continued) **S101340952**

Spiller Company:	NYCTA
Spiller Address:	Not reported
Spiller Company:	999
Contact Name:	Not reported
DEC Memo:	"Prior to Sept, 2004 data translation this spill Lead_DEC Field was TIBBE 09/21/89: DEC - SIGONA REPORTED INCIDENT TO TIM SLAUSON (718)330-4581 NYCTA ASSIST SAFETY DIRECTOR.MR.SLAUSON SAID THAT HE WOULD INVESTIGATE AND FOLLOW UP WITH DEC. 11/15/94: REASSIGNED FROM SIGONA TO ZHITOMIRSKY ON 11/15/94. 10/3/03 - REASSIGNED TO TIBBE FROM HALE There is flooding at this facility all the time during storms. The water is pumped/drained from the depot to inhouse OWS' before being discharged to the sewer. NYCT has no specific information about this particular event. "
Remarks:	"FOLLOWING RECENT FLOOD,DUMPING CONTAMINATED WATER INTO STORM SEWERS. CONTRACTOR ON SITE(HUFF CONSTRUCTION)."

All Materials:

Site ID:	274778
Operable Unit ID:	933787
Operable Unit:	01
Material ID:	446525
Material Code:	0066A
Material Name:	unknown petroleum
Case No.:	Not reported
Material FA:	Petroleum
Quantity:	-1.00
Units:	L
Recovered:	.00
Oxygenate:	Not reported

Name:	CASTLETON DEPOT
Address:	1390 CASTLETON AVENUE
City,State,Zip:	STATEN ISLAND, NY
Spill Number/Closed Date:	0513534 / 2006-02-27
Facility ID:	0513534
Facility Type:	ER
DER Facility ID:	139165
Site ID:	360023
DEC Region:	2
Spill Cause:	Equipment Failure
Spill Class:	C4
SWIS:	4301
Spill Date:	2006-02-23
Investigator:	SMSANGES
Referred To:	Not reported
Reported to Dept:	2006-02-23
CID:	444
Water Affected:	Not reported
Spill Source:	Commercial Vehicle
Spill Notifier:	Responsible Party
Cleanup Ceased:	Not reported
Cleanup Meets Std:	False
Last Inspection:	Not reported
Recommended Penalty:	Not reported
UST Trust:	Not reported
Remediation Phase:	0
Date Entered In Computer:	2006-02-23

CASTLETON BUS DEPOT (Continued) **S101340952**

Spill Record Last Update:	2006-02-27
Spiller Name:	Not reported
Spiller Company:	BUS
Spiller Address:	Not reported
Spiller Company:	999
Contact Name:	SHERRY BULKLEY
DEC Memo:	""
Remarks:	"SPILLED IN DEPOT AND IS CLEANED UP"

All Materials:

Site ID:	360023
Operable Unit ID:	1117213
Operable Unit:	01
Material ID:	2107704
Material Code:	0008
Material Name:	diesel
Case No.:	Not reported
Material FA:	Petroleum
Quantity:	5.00
Units:	G
Recovered:	5.00
Oxygenate:	Not reported

Name:	CASTLETON BUS DEPOT
Address:	1390 CASTLETON AVE
City,State,Zip:	STATEN ISLAND, NY
Spill Number/Closed Date:	1011475 / 2018-02-07
Facility ID:	1011475
Facility Type:	ER
DER Facility ID:	400190
Site ID:	445352
DEC Region:	2
Spill Cause:	Equipment Failure
Spill Class:	C4
SWIS:	4301
Spill Date:	2011-02-17
Investigator:	RVKETANI
Referred To:	020718 REVWD REVSD SPILL CLSR REQUEST LTR
Reported to Dept:	2011-02-17
CID:	Not reported
Water Affected:	Not reported
Spill Source:	Commercial/Industrial
Spill Notifier:	Other
Cleanup Ceased:	Not reported
Cleanup Meets Std:	False
Last Inspection:	Not reported
Recommended Penalty:	False
UST Trust:	False
Remediation Phase:	0
Date Entered In Computer:	2011-02-17
Spill Record Last Update:	2018-02-07
Spiller Name:	Not reported
Spiller Company:	NYCT
Spiller Address:	Not reported
Spiller Company:	999
Contact Name:	CLARE SAMMON
DEC Memo:	"Sangesland spoke to Claire at NYCT. She said URS (Kevin Connaire)

CASTLETON BUS DEPOT (Continued) **S101340952**

716-856-5636 has been hired to deal with the stain under the tank. 5/19/2011 Site transferred from Joe O'Connell to Linda Ross 2/27/12 - Raphael Ketani. The case was transferred to me during February as part of a case realignment. The case involved a leaking waste oil UST fill port sump. Soil contamination is known and groundwater contamination is suspected. An investigation will take place. The contact person at the NYCT is Gregory Mathelier, Construction Administrator, UST & Environmental Remediation Program, MTA NYCT, 2 Broadway, D2.91, NY 10004, 646-252-3470, GREGORY.MATHELIER@NYCT.COM. 6/25/12 - Raphael Ketani. I received the Site Specific Investigation Work Plan dated 6/12/12. I began my review. The Work Plan was found to be acceptable. The investigation will take place 30 days after receipt of the DEC approval letter. The investigation report will be submitted 180 days after the investigation is completed. I submitted a draft approval letter to Hassan Hussein, Chief of the Hazardous Materials Unit. He approved the letter and it was sent out. 10/24/12 - Raphael Ketani. A site visit was set up for October 29 at 2PM. Later, Mr. Mathelier called me. He said that there was a problem at the bus depot due to waste oil spillage. URS had done some borings to delineate the contamination and all of them turned out to be hot. They will do more borings and will install at least two monitoring wells as per the request of DEC. URS will try to do more borings and find clean soil. I re-reviewed the Site Specific Investigation Work Plan dated 6/12/12. The plan was to conduct only delineation borings and only around the waste oil UST. Some groundwater sampling will take place. 10/29/12 - Raphael Ketani. The site visit did not take place due to scheduling conflicts. It will be rescheduled for some time in the future. 7/21/15 - Raphael Ketani. I reviewed the 7/15/15 Petition for Spill Closure Report, Waste Oil UST Area, Castleton Depot. During February 2011, the 1000 gal. waste oil UST system was integrity tested. It failed the test. The leak was traced to the fill port sump. Oil contaminated pea gravel was found and subsequently removed. An investigation took place. Twelve soil borings were attempted from 10/22/12 to 10/25/12. Four borings hit refusal at 4 feet bgs and couldn't be completed (B-2, B-2A, B-2B, B-2C). Most of the other borings were completed to 9 or 10 feet bgs. Two borings were turned into wells. Fill was encountered at all locations and was underlain by native soils at B-1, B-3, and B-4 to B-8. Groundwater was found to be at 5 feet below grade. A sheen was seen on the groundwater at B-1 and B-6. Oil staining on the soil and odors were reported at B-4 (W-26) at 9 feet bgs, at B-7 at 7 feet bts and at B-8 (W-27) at 9 feet bgs. W-26 and W-27 were checked on 10/25/12 and on 11/8/12, but product was not seen on the groundwater. The soil samples for most of the borings were taken at 7 feet bgs or deeper, below the smear zone. The VOC results are almost entirely non-detect for all the samples as a group. The SVOC results for most of the samples are either entirely or mostly non-detect. Groundwater results were not provided in the report. I disapproved the report as it was deficient. First, there were no groundwater results even though sheen was seen on the groundwater at the locations of B-1 and B-6. Secondly, the soil samples were mostly taken at 7 feet below grade or lower, which is below the water table at 5 feet. One would not expect to find contamination below the water table unless it fluctuated up and down. The report doesn't indicate that there are fluctuations. So, the samples were taken too deep (and too far away from the fill port as with B-8 and B-8A) and that is why the results are so clean. Lastly, Figure 3 does not show the location of the fill port sump. So

CASTLETON BUS DEPOT (Continued) **S101340952**

it is hard to judge whether the borings are in the right locations in order to encounter any possible spill. It is not clear in Figure 3 what the circle with the line extending from it to the tank represents. These features need to be labeled. 2/7/18 - Raphael Ketani. On 2/6/18, I received the NYCT Castleton Depot Revised Waste Oil Spill Area Closure Request Letter dated 2/6/18. I reviewed the document. As stated in the letter, the fill port was constructed with a sump for the purpose of containing any overflow during a fuel delivery. However, the sump failed a tightness test during February 2011. The amount of the spill was unknown. Two feet of contaminated pea gravel was removed. Soil borings and wells were installed in the vicinity of the UST and the fill port sump. Based upon the information obtained through the investigation, it was determined that the spill was confined to the soil and pea gravel in the sump adjacent to the UST. The most contaminated material was removed during the fill port sump remediation. URS (the previous consultant) had recommended that no additional remedial action take place. In response to the Department's rejection of the 7/15/15 Petition for Spill Closure Report and comments, the NYCT stated that sheen was seen in borings B-1 and B-6, but wells W-26 and W-27, which were installed next to them, did not have sheens during the 56 monitoring events that began the month of November 2012. Dissolved phase groundwater samples were collected from all of the site wells during March 2017 by staff from Dvirka & Bartilucci. The samples from W-26 (for VOCs and SVOCs) and W-27 (for VOCs only) did not exceed the NYS GA standards (TOGS 1.1.1 standards) and were mostly non-detect. The majority of the borings had been installed close to the waste oil UST top slab. Soil samples had been collected from the most contaminated horizon at each boring or well location. So the samples were usually collected from 7 to 12 feet below grade, which was about 2 to 7 feet below the water table. NYCT noted in the letter that if the spill from the fill port sump had been significant, then one would have seen floating product and heavy staining at the shallow depths of the water table (4 or 5 feet below grade). However, this was not evident. Additionally, there was no evidence of notable water table fluctuation. So the deeper horizons could not become contaminated by the sump spill. The NYCT believes that the contamination found at depth is related to other spills at the depot, not from the waste oil UST system. Attachment 1 of the letter contained Figure 1 and showed a circle and line which extended to the north of the waste oil UST and demarked the fill basin. I noted that B-6 was 15 feet away from W-26 and that B-1 was about 8 feet from W-26. W-27 was about 20 feet from B-1 and about 17 feet from B-6. So these wells were not next to B-1 and B-6. However, given that the groundwater analytical results for the samples from W-26 and W-27 were so low, I did not see the need to pursue further subsurface investigative work. I found NYCT's responses to my previous comments regarding the 7/15/15 petition for spill closure report to be acceptable and to consist of a satisfactory basis for closure of the spill (#1011475). Therefore, I determined that any residual contamination would not be a threat to the public or the environment. I closed the spill effective today and sent a Spill Closure to Mr. Mathelier of the NYCT. "

Remarks: "1000 gal tank is leaking"

All Materials:

Site ID: 445352
Operable Unit ID: 1195740
Operable Unit: 01

CASTLETON BUS DEPOT (Continued) **S101340952**

Material ID:	2191771
Material Code:	0022
Material Name:	waste oil/used oil
Case No.:	Not reported
Material FA:	Petroleum
Quantity:	Not reported
Units:	G
Recovered:	Not reported
Oxygenate:	Not reported

Name:	CASTLETON DEPOT
Address:	1390 CASTLETON AVENUE
City,State,Zip:	STATEN ISLAND, NY
Spill Number/Closed Date:	0311570 / 2004-03-22
Facility ID:	0311570
Facility Type:	ER
DER Facility ID:	139165
Site ID:	270386
DEC Region:	2
Spill Cause:	Equipment Failure
Spill Class:	C4
SWIS:	4301
Spill Date:	2003-12-22
Investigator:	MCTIBBE
Referred To:	Not reported
Reported to Dept:	2004-01-13
CID:	403
Water Affected:	Not reported
Spill Source:	Private Dwelling
Spill Notifier:	Other
Cleanup Ceased:	Not reported
Cleanup Meets Std:	False
Last Inspection:	Not reported
Recommended Penalty:	False
UST Trust:	False
Remediation Phase:	0
Date Entered In Computer:	2004-01-13
Spill Record Last Update:	2004-03-22
Spiller Name:	Not reported
Spiller Company:	Not reported
Spiller Address:	Not reported
Spiller Company:	001
Contact Name:	PASHKO CAMAJ
DEC Memo:	"Prior to Sept, 2004 data translation this spill Lead_DEC Field was TIBBE Hydraulic lift piping broke causeing a spill of approximately 110 gallons to a drain that leads to the oil/water separator. The primary line was replaced. The secondary was tested byu pouring a know volume of water in onew end and capturing it at the other end. This was the only way to test this secondary . There was no loss of water. The separator was cleaned on 12/23/03."
Remarks:	"the tank had a crack in its pipe which caused about 100 gallons of hydraulic oil to drain into oil water seperater.this happened on 12/22/03"

All Materials:

Site ID:	270386
Operable Unit ID:	879167

CASTLETON BUS DEPOT (Continued) **S101340952**

Operable Unit:	01
Material ID:	568448
Material Code:	0010
Material Name:	hydraulic oil
Case No.:	Not reported
Material FA:	Petroleum
Quantity:	.00
Units:	L
Recovered:	.00
Oxygenate:	Not reported

Name:	CASTLETON BUS DEPOT
Address:	1390 CASTLETON AVENUE
City,State,Zip:	STATEN ISLAND, NY
Spill Number/Closed Date:	0311665 / 2004-03-04
Facility ID:	0311665
Facility Type:	ER
DER Facility ID:	139165
Site ID:	270387
DEC Region:	2
Spill Cause:	Equipment Failure
Spill Class:	C4
SWIS:	4301
Spill Date:	2004-01-16
Investigator:	MCTIBBE
Referred To:	Not reported
Reported to Dept:	2004-01-16
CID:	444
Water Affected:	Not reported
Spill Source:	Commercial/Industrial
Spill Notifier:	Responsible Party
Cleanup Ceased:	Not reported
Cleanup Meets Std:	False
Last Inspection:	Not reported
Recommended Penalty:	False
UST Trust:	False
Remediation Phase:	0
Date Entered In Computer:	2004-01-16
Spill Record Last Update:	2004-03-04
Spiller Name:	PASCOE CAMAJ
Spiller Company:	CASTLETON BUS DEPOT
Spiller Address:	1390 CASTLETON AVE.
Spiller Company:	001
Contact Name:	PASCOE CAMAJ
DEC Memo:	"Prior to Sept, 2004 data translation this spill Lead_DEC Field was TIBBE Gasket on the piston for a hydraulic lift ruptured. The gasket was replaced. The product went the OWS. Contractor cleaned the OWS on 1/29/04."
Remarks:	"A SEAL BROKE AND LEAKED INTO A PIT, HAS BEEN CONTAINED AND CLEANED UP, NONE ENTERED SEWERS OR SOIL"

All Materials:

Site ID:	270387
Operable Unit ID:	877020
Operable Unit:	01
Material ID:	496914
Material Code:	0010

CASTLETON BUS DEPOT (Continued) **S101340952**

Material Name:	hydraulic oil
Case No.:	Not reported
Material FA:	Petroleum
Quantity:	55.00
Units:	G
Recovered:	.00
Oxygenate:	Not reported

Name:	CASTLETON DEPOT
Address:	1390 CASTLETON AVENUE
City,State,Zip:	STATEN ISLAND, NY
Spill Number/Closed Date:	0312852 / 2004-03-22
Facility ID:	0312852
Facility Type:	ER
DER Facility ID:	139165
Site ID:	270388
DEC Region:	2
Spill Cause:	Equipment Failure
Spill Class:	C4
SWIS:	4301
Spill Date:	2004-02-20
Investigator:	MCTIBBE
Referred To:	Not reported
Reported to Dept:	2004-02-20
CID:	444
Water Affected:	Not reported
Spill Source:	Commercial/Industrial
Spill Notifier:	Responsible Party
Cleanup Ceased:	Not reported
Cleanup Meets Std:	False
Last Inspection:	Not reported
Recommended Penalty:	False
UST Trust:	False
Remediation Phase:	0
Date Entered In Computer:	2004-02-20
Spill Record Last Update:	2004-03-22
Spiller Name:	CLAIRE SANNON
Spiller Company:	CASTLETON DEPOT
Spiller Address:	1390 CASTLETON AVE.
Spiller Company:	001
Contact Name:	CLAIRE SANNON
DEC Memo:	"Prior to Sept, 2004 data translation this spill Lead_DEC Field was TIBBE Leak of union in suction sump of diesel tank 7. Union tightened and sump tested and passed. Spill cleaned by NYCT."
Remarks:	"WEEPING UNION, 1 PINT SPILLED: BEING CLEANED UP:"

All Materials:

Site ID:	270388
Operable Unit ID:	878100
Operable Unit:	01
Material ID:	498028
Material Code:	0008
Material Name:	diesel
Case No.:	Not reported
Material FA:	Petroleum
Quantity:	.00
Units:	L

CASTLETON BUS DEPOT (Continued) **S101340952**

Recovered: .00
Oxygenate: Not reported

Name: CASTLETON DEPOT
Address: 1390 CASTLETON AVE.
City,State,Zip: STATEN ISLAND, NY
Spill Number/Closed Date: 0704437 / 2007-08-01
Facility ID: 0704437
Facility Type: ER
DER Facility ID: 333983
Site ID: 384582
DEC Region: 2
Spill Cause: Equipment Failure
Spill Class: C4
SWIS: 4301
Spill Date: 2007-07-19
Investigator: smsanges
Referred To: Not reported
Reported to Dept: 2007-07-19
CID: 444
Water Affected: Not reported
Spill Source: Institutional, Educational, Gov., Other
Spill Notifier: Other
Cleanup Ceased: Not reported
Cleanup Meets Std: False
Last Inspection: Not reported
Recommended Penalty: Not reported
UST Trust: Not reported
Remediation Phase: 0
Date Entered In Computer: 2007-07-19
Spill Record Last Update: 2007-08-01
Spiller Name: GEORGE CUNNINGHAM
Spiller Company: CASTLETON DEPOT
Spiller Address: 1390 CASTLETON AVE.
Spiller Company: 001
Contact Name: GEORGE CUNNINGHAM
DEC Memo: "spill has been cleaned - line repaired"
Remarks: "LINE FAILURE IN LINE #3 ABOUT 3 QUARTS: INVESTIGAITNG"

All Materials:
Site ID: 384582
Operable Unit ID: 1141880
Operable Unit: 01
Material ID: 2132096
Material Code: 0008
Material Name: diesel
Case No.: Not reported
Material FA: Petroleum
Quantity: .00
Units: G
Recovered: .00
Oxygenate: Not reported

Name: CASTLETON DEPOT -NYCT
Address: 1390 CASTLETON AVENUE
City,State,Zip: STATEN ISLAND, NY

CASTLETON BUS DEPOT (Continued) **S101340952**

Spill Number/Closed Date:	0000185 / 2005-06-30
Facility ID:	0000185
Facility Type:	ER
DER Facility ID:	139165
Site ID:	234884
DEC Region:	2
Spill Cause:	Unknown
Spill Class:	B3
SWIS:	4301
Spill Date:	2000-04-05
Investigator:	MCTIBBE
Referred To:	Not reported
Reported to Dept:	2000-04-05
CID:	366
Water Affected:	Not reported
Spill Source:	Institutional, Educational, Gov., Other
Spill Notifier:	Responsible Party
Cleanup Ceased:	Not reported
Cleanup Meets Std:	False
Last Inspection:	Not reported
Recommended Penalty:	False
UST Trust:	False
Remediation Phase:	0
Date Entered In Computer:	2000-04-05
Spill Record Last Update:	2006-02-09
Spiller Name:	Not reported
Spiller Company:	NYC TRANSIT
Spiller Address:	370 JAY SY
Spiller Company:	001
Contact Name:	SUPERINTENDENT DESILVA
DEC Memo:	"Prior to Sept, 2004 data translation this spill Lead_DEC Field was TIBBE Refer to 9103900."
Remarks:	"NYC Transit reporting a leak from a diesel vault. Spill was contained within that vault, environment has not been affected. Clean up is in progress."

All Materials:

Site ID:	234884
Operable Unit ID:	821887
Operable Unit:	01
Material ID:	288448
Material Code:	0008
Material Name:	diesel
Case No.:	Not reported
Material FA:	Petroleum
Quantity:	200.00
Units:	G
Recovered:	.00
Oxygenate:	Not reported

Name:	CASTLETON BUS DEPOT
Address:	1390 CASTLETON AVENUE
City,State,Zip:	STATEN ISLAND, NY
Spill Number/Closed Date:	0009175 / 2001-08-21
Facility ID:	0009175
Facility Type:	ER
DER Facility ID:	139165

CASTLETON BUS DEPOT (Continued) **S101340952**

Site ID:	234885
DEC Region:	2
Spill Cause:	Equipment Failure
Spill Class:	C3
SWIS:	4301
Spill Date:	2000-11-07
Investigator:	MCTIBBE
Referred To:	Not reported
Reported to Dept:	2000-11-08
CID:	282
Water Affected:	Not reported
Spill Source:	Commercial/Industrial
Spill Notifier:	Responsible Party
Cleanup Ceased:	Not reported
Cleanup Meets Std:	False
Last Inspection:	Not reported
Recommended Penalty:	False
UST Trust:	False
Remediation Phase:	0
Date Entered In Computer:	2000-11-08
Spill Record Last Update:	2001-08-21
Spiller Name:	PASHKO CAMAJ
Spiller Company:	NYC TRANSIT
Spiller Address:	370 JAY STREET
Spiller Company:	001
Contact Name:	PASHKO CAMAJ
DEC Memo:	"Prior to Sept, 2004 data translation this spill Lead_DEC Field was TIBBE "
Remarks:	"ruptured nozzle on the filling hose caused the spill.spill occurred last night.spill was cleaned up however. "

All Materials:

Site ID:	234885
Operable Unit ID:	829754
Operable Unit:	01
Material ID:	543134
Material Code:	0008
Material Name:	diesel
Case No.:	Not reported
Material FA:	Petroleum
Quantity:	25.00
Units:	G
Recovered:	25.00
Oxygenate:	Not reported

Name:	NEW YORK TRANSIT DEPOT-NYCT
Address:	1390 CASTLETON AVENUE
City,State,Zip:	STATEN ISLAND, NY
Spill Number/Closed Date:	0200071 / 2005-04-07
Facility ID:	0200071
Facility Type:	ER
DER Facility ID:	139165
Site ID:	234886
DEC Region:	2
Spill Cause:	Unknown
Spill Class:	C3
SWIS:	4301

CASTLETON BUS DEPOT (Continued) **S101340952**

Spill Date:	2002-04-02
Investigator:	MCTIBBE
Referred To:	Not reported
Reported to Dept:	2002-04-03
CID:	396
Water Affected:	Not reported
Spill Source:	Passenger Vehicle
Spill Notifier:	Federal Government
Cleanup Ceased:	Not reported
Cleanup Meets Std:	False
Last Inspection:	Not reported
Recommended Penalty:	False
UST Trust:	False
Remediation Phase:	0
Date Entered In Computer:	2002-04-03
Spill Record Last Update:	2005-04-07
Spiller Name:	Not reported
Spiller Company:	NEW YORK CITY TRANSIT
Spiller Address:	370 JAY STREET
Spiller Company:	001
Contact Name:	Not reported
DEC Memo:	"Prior to Sept, 2004 data translation this spill Lead_DEC Field was TIBBE 04/07/05: As per an 3/21/05 NYCT e-mail, NYCT has no information concerning this spill. "
Remarks:	"tank on a bus ruptured and spilled diesel...speedy dry was put down and was also dumped into sewer. nrc also reported to uscg. nrc # 598389."

All Materials:

Site ID:	234886
Operable Unit ID:	853506
Operable Unit:	01
Material ID:	525068
Material Code:	0008
Material Name:	diesel
Case No.:	Not reported
Material FA:	Petroleum
Quantity:	100.00
Units:	G
Recovered:	.00
Oxygenate:	Not reported

Name:	CASTLETON DEPOT
Address:	1390 CASTLETON AVENUE
City,State,Zip:	STATEN ISLAND, NY
Spill Number/Closed Date:	0203125 / 2002-08-05
Facility ID:	0203125
Facility Type:	ER
DER Facility ID:	139165
Site ID:	234887
DEC Region:	2
Spill Cause:	Human Error
Spill Class:	C4
SWIS:	4301
Spill Date:	2002-06-24
Investigator:	MCTIBBE
Referred To:	Not reported

CASTLETON BUS DEPOT (Continued) **S101340952**

Reported to Dept:	2002-06-24
CID:	398
Water Affected:	Not reported
Spill Source:	Institutional, Educational, Gov., Other
Spill Notifier:	Responsible Party
Cleanup Ceased:	Not reported
Cleanup Meets Std:	False
Last Inspection:	Not reported
Recommended Penalty:	False
UST Trust:	False
Remediation Phase:	0
Date Entered In Computer:	2002-06-24
Spill Record Last Update:	2002-08-05
Spiller Name:	Not reported
Spiller Company:	NYC TRANSIT
Spiller Address:	370 JAY ST
Spiller Company:	001
Contact Name:	JOSPHINE BROWN
DEC Memo:	"Prior to Sept, 2004 data translation this spill Lead_DEC Field was TIBBE SPILL OF ANTIFREEZE. MOST WAS CONTAINED AND CLEANED BY NYCT BUT 5-10 GALLONS DID ENTER THE SEWER."
Remarks:	"also entered sewer - 5-10 gals. clean up has been completed. drum was knocked over. no call back."

All Materials:

Site ID:	234887
Operable Unit ID:	853972
Operable Unit:	01
Material ID:	563009
Material Code:	0015
Material Name:	motor oil
Case No.:	Not reported
Material FA:	Petroleum
Quantity:	30.00
Units:	G
Recovered:	.00
Oxygenate:	Not reported

Click this hyperlink while viewing on your computer to access
13 additional NY SPILL: record(s) in the EDR Site Report.

727
SSE
1/4-1/2
0.400 mi.
2112 ft.

GETTY 561
387 PORT RICHMOND AVE
STATEN ISLAND, NY

NY LTANKS **S104073346**
NY Spills **N/A**

Actual:
43 ft.

Focus Map:
6

LTANKS:

Name:	GETTY 561
Address:	387 PORT RICHMOND AVE
City,State,Zip:	STATEN ISLAND, NY
Spill Number/Closed Date:	0606246 / 2006-10-03
Facility ID:	0606246
Site ID:	369560
Spill Date:	2006-08-30
Spill Cause:	Tank Overfill
Spill Source:	Gasoline Station or other PBS Facility

GETTY 561 (Continued) **S104073346**

Spill Class:	C4
Cleanup Ceased:	Not reported
SWIS:	4301
Investigator:	SMSANGES
Referred To:	Not reported
Reported to Dept:	2006-08-30
CID:	409
Water Affected:	Not reported
Spill Notifier:	Local Agency
Last Inspection:	Not reported
Recommended Penalty:	False
Meets Standard:	False
UST Involvement:	True
Remediation Phase:	0
Date Entered In Computer:	2006-08-30
Spill Record Last Update:	2006-10-03
Spiller Name:	MIKE CARR
Spiller Company:	GETTY 561
Spiller Address:	387 PORT RICHMOND AVE
Spiller County:	001
Spiller Contact:	MIKE CARR
Spiller Phone:	(518) 369-7822
Spiller Extention:	Not reported
DEC Region:	2
DER Facility ID:	220543
DEC Memo:	"Overfill by customer at a pump. Speedie dry used on cement"
Remarks:	"1 QUART THAT HAS BEEN CLEANED UP."

All Materials:

Site ID:	369560
Operable Unit ID:	1127395
Operable Unit:	01
Material ID:	2116993
Material Code:	0008
Material Name:	diesel
Case No.:	Not reported
Material FA:	Petroleum
Quantity:	Not reported
Units:	G
Recovered:	1.00
Oxygenate:	Not reported

SPILLS:

Name:	GETTY #561
Address:	387 PORT RICHMOND AVE
City,State,Zip:	STATEN ISLAND, NY
Spill Number/Closed Date:	0600241 / 2006-11-03
Facility ID:	0600241
Facility Type:	ER
DER Facility ID:	220543
Site ID:	362206
DEC Region:	2
Spill Cause:	Equipment Failure
Spill Class:	C4
SWIS:	4301
Spill Date:	2006-04-07

GETTY 561 (Continued) **S104073346**

Investigator:	SMSANGES
Referred To:	Not reported
Reported to Dept:	2006-04-07
CID:	407
Water Affected:	Not reported
Spill Source:	Commercial/Industrial
Spill Notifier:	Other
Cleanup Ceased:	Not reported
Cleanup Meets Std:	False
Last Inspection:	Not reported
Recommended Penalty:	False
UST Trust:	False
Remediation Phase:	0
Date Entered In Computer:	2006-04-07
Spill Record Last Update:	2006-11-03
Spiller Name:	SCOTT HANLEY
Spiller Company:	GETTY #561
Spiller Address:	387 PORT RICHMOND AVE
Spiller Company:	001
Contact Name:	SCOTT HANLEY
DEC Memo:	"gasoline in spill bucket - vacced out"
Remarks:	"Amount less than 1 gallon, spill has been cleaned up."

All Materials:

Site ID:	362206
Operable Unit ID:	1120305
Operable Unit:	01
Material ID:	2109805
Material Code:	0009
Material Name:	gasoline
Case No.:	Not reported
Material FA:	Petroleum
Quantity:	.00
Units:	G
Recovered:	.00
Oxygenate:	Not reported

Name:	GETTY # 561
Address:	387 PORT RICHMOND AVE
City,State,Zip:	STATEN ISLAND, NY
Spill Number/Closed Date:	0513120 / 2006-11-03
Facility ID:	0513120
Facility Type:	ER
DER Facility ID:	220543
Site ID:	359544
DEC Region:	2
Spill Cause:	Housekeeping
Spill Class:	C4
SWIS:	4301
Spill Date:	2006-02-14
Investigator:	SMSANGES
Referred To:	Not reported
Reported to Dept:	2006-02-14
CID:	408
Water Affected:	Not reported
Spill Source:	Gasoline Station or other PBS Facility
Spill Notifier:	Other

GETTY 561 (Continued) **S104073346**

Cleanup Ceased:	Not reported
Cleanup Meets Std:	False
Last Inspection:	Not reported
Recommended Penalty:	False
UST Trust:	False
Remediation Phase:	0
Date Entered In Computer:	2006-02-14
Spill Record Last Update:	2006-11-03
Spiller Name:	SCOTT HANLY
Spiller Company:	GETTY # 561
Spiller Address:	387 PORT RICHMOND AVE
Spiller Company:	001
Contact Name:	SCOTT HANLY
DEC Memo:	"all cleaned"
Remarks:	"PRODUCT STILL IN SPILL BUCKET, NO RELEASE TO ENVIRONMENT, EMPTIED BACK INTO TANK, ALL CLEANED UP"

All Materials:

Site ID:	359544
Operable Unit ID:	1116750
Operable Unit:	01
Material ID:	2107198
Material Code:	0009
Material Name:	gasoline
Case No.:	Not reported
Material FA:	Petroleum
Quantity:	Not reported
Units:	G
Recovered:	1.00
Oxygenate:	Not reported

Name:	GETTY 561
Address:	387 PORT RICHMOND AVE
City,State,Zip:	STATEN ISLAND, NY
Spill Number/Closed Date:	0514451 / 2006-03-17
Facility ID:	0514451
Facility Type:	ER
DER Facility ID:	220543
Site ID:	361180
DEC Region:	2
Spill Cause:	Housekeeping
Spill Class:	Not reported
SWIS:	4301
Spill Date:	2006-03-17
Investigator:	JBVOUGHT
Referred To:	Not reported
Reported to Dept:	2006-03-17
CID:	409
Water Affected:	Not reported
Spill Source:	Gasoline Station or other PBS Facility
Spill Notifier:	Local Agency
Cleanup Ceased:	Not reported
Cleanup Meets Std:	False
Last Inspection:	Not reported
Recommended Penalty:	False
UST Trust:	False
Remediation Phase:	0

GETTY 561 (Continued) **S104073346**

Date Entered In Computer:	2006-03-17
Spill Record Last Update:	2006-03-17
Spiller Name:	MIKE CARR
Spiller Company:	GETTY 561
Spiller Address:	387 PORT RICHMOND AVE
Spiller Company:	001
Contact Name:	MIKE CARR
DEC Memo:	"3/17/06-Vought-Spill on concrete and no sewers or drains affected. Spill closed by Vought."
Remarks:	"BOTH LESS THAN A GAL AND HAVE BEEN CLEANED UP."

All Materials:

Site ID:	361180
Operable Unit ID:	1118262
Operable Unit:	01
Material ID:	2108778
Material Code:	0001A
Material Name:	#2 fuel oil
Case No.:	Not reported
Material FA:	Petroleum
Quantity:	Not reported
Units:	G
Recovered:	1.00
Oxygenate:	Not reported

Site ID:	361180
Operable Unit ID:	1118262
Operable Unit:	01
Material ID:	2108777
Material Code:	0008
Material Name:	diesel
Case No.:	Not reported
Material FA:	Petroleum
Quantity:	Not reported
Units:	G
Recovered:	1.00
Oxygenate:	Not reported

Name:	GETTY 561
Address:	387 PORT RICHMOND AVE
City,State,Zip:	STATEN ISLAND, NY
Spill Number/Closed Date:	0600172 / 2006-11-17
Facility ID:	0600172
Facility Type:	ER
DER Facility ID:	220543
Site ID:	362124
DEC Region:	2
Spill Cause:	Housekeeping
Spill Class:	C4
SWIS:	4301
Spill Date:	2006-04-05
Investigator:	SMSANGES
Referred To:	Not reported
Reported to Dept:	2006-04-05
CID:	409
Water Affected:	Not reported
Spill Source:	Gasoline Station or other PBS Facility

GETTY 561 (Continued) **S104073346**

Spill Notifier:	Local Agency
Cleanup Ceased:	Not reported
Cleanup Meets Std:	False
Last Inspection:	Not reported
Recommended Penalty:	False
UST Trust:	False
Remediation Phase:	0
Date Entered In Computer:	2006-04-05
Spill Record Last Update:	2006-11-17
Spiller Name:	MIKE CARR
Spiller Company:	GETTY 561
Spiller Address:	387 PORT RICHMOND AVE
Spiller Company:	001
Contact Name:	MIKE CARR
DEC Memo:	"leak found at fill bucket joint. repairs to joint are made, leak cleaned up."
Remarks:	"LOCATED IN A SPILL BUCKET. HAS BEEN CLEANED UP."

All Materials:

Site ID:	362124
Operable Unit ID:	1120227
Operable Unit:	01
Material ID:	2109721
Material Code:	0009
Material Name:	gasoline
Case No.:	Not reported
Material FA:	Petroleum
Quantity:	2.00
Units:	G
Recovered:	2.00
Oxygenate:	Not reported

Name:	GETTY #561
Address:	387 PORT RICHMOND AVE
City,State,Zip:	STATEN ISLAND, NY
Spill Number/Closed Date:	0513937 / 2006-11-17
Facility ID:	0513937
Facility Type:	ER
DER Facility ID:	220543
Site ID:	360526
DEC Region:	2
Spill Cause:	Equipment Failure
Spill Class:	C4
SWIS:	4301
Spill Date:	2006-03-06
Investigator:	SMSANGES
Referred To:	Not reported
Reported to Dept:	2006-03-06
CID:	444
Water Affected:	Not reported
Spill Source:	Gasoline Station or other PBS Facility
Spill Notifier:	Other
Cleanup Ceased:	Not reported
Cleanup Meets Std:	False
Last Inspection:	Not reported
Recommended Penalty:	False
UST Trust:	True

GETTY 561 (Continued) **S104073346**

Remediation Phase:	0
Date Entered In Computer:	2006-03-06
Spill Record Last Update:	2006-11-17
Spiller Name:	MIKE CARR
Spiller Company:	GETTY #561
Spiller Address:	387 PORT RICHMOND AVE
Spiller Company:	001
Contact Name:	MIKE CARR
DEC Memo:	"gasoline found in fill bucket. vac'd out - equipment inspected OK"
Remarks:	"ALL CLEANED UP AND NO RELAESE"

All Materials:

Site ID:	360526
Operable Unit ID:	1117670
Operable Unit:	01
Material ID:	2108182
Material Code:	0009
Material Name:	gasoline
Case No.:	Not reported
Material FA:	Petroleum
Quantity:	1.00
Units:	G
Recovered:	1.00
Oxygenate:	Not reported

Name:	GETTY#561
Address:	387 PORT RICHMOND AVE
City,State,Zip:	STATEN ISLAND, NY
Spill Number/Closed Date:	0511838 / 2006-01-13
Facility ID:	0511838
Facility Type:	ER
DER Facility ID:	220543
Site ID:	358078
DEC Region:	2
Spill Cause:	Equipment Failure
Spill Class:	C4
SWIS:	4301
Spill Date:	2006-01-13
Investigator:	rmpiper
Referred To:	Not reported
Reported to Dept:	2006-01-13
CID:	409
Water Affected:	Not reported
Spill Source:	Passenger Vehicle
Spill Notifier:	Local Agency
Cleanup Ceased:	Not reported
Cleanup Meets Std:	True
Last Inspection:	Not reported
Recommended Penalty:	Not reported
UST Trust:	Not reported
Remediation Phase:	0
Date Entered In Computer:	2006-01-13
Spill Record Last Update:	2006-01-13
Spiller Name:	MIKE CARR
Spiller Company:	GETTY#561
Spiller Address:	387 PORT RICHMOND AVE
Spiller Company:	001

GETTY 561 (Continued) **S104073346**

Contact Name:	MIKE CARR
DEC Memo:	""
Remarks:	"1/2 QUART THAT HAS BEEN CLEANED UP."

All Materials:

Site ID:	358078
Operable Unit ID:	1115331
Operable Unit:	01
Material ID:	2105391
Material Code:	0015
Material Name:	motor oil
Case No.:	Not reported
Material FA:	Petroleum
Quantity:	Not reported
Units:	G
Recovered:	1.00
Oxygenate:	Not reported

Name:	GETTY S/S #561 - GETTY PROPERTIES
Address:	387 PORT RICHMOND AVE
City,State,Zip:	STATEN ISLAND, NY
Spill Number/Closed Date:	9805486 / 2007-04-13
Facility ID:	9805486
Facility Type:	ER
DER Facility ID:	220543
Site ID:	270910
DEC Region:	2
Spill Cause:	Housekeeping
Spill Class:	B3
SWIS:	4301
Spill Date:	1998-08-03
Investigator:	WXSUN
Referred To:	Not reported
Reported to Dept:	1998-08-03
CID:	266
Water Affected:	Not reported
Spill Source:	Gasoline Station or other PBS Facility
Spill Notifier:	Other
Cleanup Ceased:	Not reported
Cleanup Meets Std:	False
Last Inspection:	Not reported
Recommended Penalty:	False
UST Trust:	True
Remediation Phase:	0
Date Entered In Computer:	1998-08-03
Spill Record Last Update:	2007-07-27
Spiller Name:	LOUIS OCHOTORENA
Spiller Company:	GETTY PETROLEUM CORPORATI
Spiller Address:	3023 GREENPOINT AVENUE
Spiller Company:	001
Contact Name:	Not reported
DEC Memo:	"Prior to Sept, 2004 data translation this spill Lead_DEC Field was VOUGHT 6/27/2003-Vought-File transferred from O'Dowd to Vought. File review by Vought: Tank Upgrade/Closure Report-October 1998-Tyree Brothers Environmental Services (Paul Hatcher 631-249-3150)-Residential apartment building to the northeast and southwest, Bill Zeena's service station is located directly across

GETTY 561 (Continued) **S104073346**

Port Richmond Avenue and according to tyree report their tanks were abandoned in place. Removal of twelve (550-gallon) gasoline USTs, one (550-gallon) fuel oil UST and one (550-gallon) waste oil UST. Installation of four (4000-gallon) gasoline USTs in Aug 1998. Ten endpoint soil samples collected (analyticals provided). Soil analyticals indicated concentrations up to 980ppb benzene (S3), 71800ppb toluene (S4), 27000 ppb napthalene (S4) and 19400ppb MTBE (S7). 949.93 tons of impacted soil were removed from the site (disposal manifest provided). Visible holes in two (550-gallon) gasoline. Quarterly Monitoring Reports-May 2002 thru July 2002-Three monitoring wells installed-Groundwater concentration up to 1090ppb benzene (W2), up to 11300ppb xylenes (W2) and 74ppb MTBE (W2). Groundwater flow to the southeast. Letter to NYSDEC-October 15, 2002-Tyree Brothers-Letter states that there appears to be an off-site source of contamination...(380 Port Richmond Avenue) which has twelve (550-gallon) gasoline tanks closed in place in 7/98. Tyree will continue to remove product weekly from Well W-2. Quarterly Monitoring Reports-Nov 2002 thru April 2003-Three monitoring wells installed. Groundwater concentration up to 17ppb benzene (W2), up to 103ppb xylenes (W2) and 119ppb MTBE (W2). Groundwater flow to the east. 6/27/2003-Vought-Due to heavy soil contamination (see Tank Closure Report) found during tank excavation and holes in two on-site tanks, Getty is also responsible for spill. NYSDEC requires wells/borings east and south of tank pad, between tank pad and well (W2) to confirm off-site source of contamination in W2 and surrounding area site plan. Vought searched Spills and PBS database and found no record of 380 Port Richmond Ave. Vought Searched Tax database and found site info of (Bill Zeena Servicenter-380 Richmond Avenue, Staten Island, NY 10302-1711). Stipulation agreement, CAP, guidance document and cover letter sent out as per NYSDEC Rommel with submission deadline of 7/21/03. 7/2/03-Vought-Sent email to Tyree repeating discovery of holes in tanks upon excavation, requirements of delineation. 8/5/03-Vought-Email from Lindell (consultant for Getty) We would like to hold off executing this STIP until this potential issue is resolved and we hear back from you confirming the current conditions at the site. 8/22/03-Vought-Email from Hatcher (Tyree). There is a former gas station across Port Richmond Avenue from 387 Port Richmond Ave, known as: Zeena's Service Center 380 Port Richmond Avenue Staten Island, NY 10302 718-448-0683 Quarterly Monitoring Reports-May 2003 thru Oct 2003-Three monitoring wells onsite. Groundwater concentration up to 17ppb benzene (W2), up to 103ppb xylenes (W2) and 119ppb MTBE (W2). Groundwater flow to the east and to the southeast. Water at a depth of 20-23' below grade. Groundwater analyticals show 140ppb benzene(W2), 2080ppb toluene(W2), 11400ppb xylene(W2) and 125ppb MTBE(W2). 4/29/04-Vought-DEC requires: 1)Continued groundwater monitoring and sampling at 387 Port Richmond. DEC will not require Stipulation Agreement until Zeena's Service station is investigated. Vought called Bill Zeena(718-761-3801), informed him of requirement of performance of soil and groundwater assessment via submission of tank closure report and sent letter to him requiring same on 4/30/04 with a performance deadline of 6/15/04. 4/21/05-Vought-Received message from Brian McGinn (718-702-2589) requesting site status. Vought called McGinn and left message to return call to DEC. 4/29/05-Vought-Received message from Brian McGinn. Vought returned call and work will be performed in June or July. McGinn will call back with contractor name. 08/31/2005 - Feng - Project transferred from Vought to Feng. 10/31/2005 - Feng -

GETTY 561 (Continued) **S104073346**

Quarterly Monitoring Report, 8/2005 - 10/2005. 3 monitoring wells onsite, groundwater flows to southeast at depth of 26.82' to 28.71' below grade. W-1, increasing in MTBE, 22 BTEX and 2,320 MTBE. W-2, increasing in BTEX, 12,502 BTEX and 16 MTBE. W-3, MDL most of the time, 4 BTEX. 12/19/2005 - Feng - off site source checked, spill 04-30007 @ 380 Port Richmond Ave. There are 12 (550-gallon) USTs closed in place. Zeena submitted the SIR of 6/29-30/2005. Soil and GW results show extremely high BTEX concentration around the tank field area. GW was found to be ND Benzene, 1,810 Toluene, 1,940 Ethylbenzene, and 8,080 Xylene. DEC Andre Obligado, project manager will contact the owner to install the monitoring wells onsite and further remediation.(RJF) 2/27/2006 - Feng - Quarterly Monitoring Report, 11/2005 - 1/2006. The site is currently an active Getty gasoline retail station. Groundwater flows to southeast at depth of 23.24 to 26.44' bg. 3 monitoring wells onsite. W-1, decreased and 16 ppb BTEX, decreased and 261 ppb MTBE. W-2, sharply decreased and 3,923 ppb BTEX, MDL MTBE. W-3, MDL BTEX and MTBE. (RJF) 3/13/07-Sun-Based on the Quarterly Report, dated February 2007 for the period November 1 2006-January 31,2007,total BTEX ranged from Non-detected to 54.5 ppb, and MTBE ranged from Non-detected to 10.8 ppb. No free product was detected in any monitoring wells. Based on these low concentrations of BTEX and MTBE and continued downward trend in concentrations of BTEX and MTBE and Sensitive Receptor Survey conducted for this site, the spill is closed and NFA letter will be issued. (Sun) "

Remarks: "SOIL CONTAMINATION FOUND DURING STATION UPGRADE. SOIL TO BE STOCKPILED AS NECESSARY."

All Materials:

Site ID:	270910
Operable Unit ID:	1066653
Operable Unit:	01
Material ID:	2127246
Material Code:	1213A
Material Name:	MTBE (methyl-tert-butyl ether)
Case No.:	01634044
Material FA:	Hazardous Material
Quantity:	Not reported
Units:	Not reported
Recovered:	Not reported
Oxygenate:	True

Site ID:	270910
Operable Unit ID:	1066653
Operable Unit:	01
Material ID:	2127247
Material Code:	2645A
Material Name:	BTEX
Case No.:	Not reported
Material FA:	Oxygenates
Quantity:	Not reported
Units:	Not reported
Recovered:	Not reported
Oxygenate:	True

Site ID:	270910
Operable Unit ID:	1066653
Operable Unit:	01

GETTY 561 (Continued) **S104073346**

Material ID:	320231
Material Code:	0009
Material Name:	gasoline
Case No.:	Not reported
Material FA:	Petroleum
Quantity:	.00
Units:	G
Recovered:	.00
Oxygenate:	True

Name:	GETTY #561
Address:	387 PORT RICHMOND AVE
City,State,Zip:	STATEN ISLAND, NY
Spill Number/Closed Date:	0601614 / 2006-11-03
Facility ID:	0601614
Facility Type:	ER
DER Facility ID:	220543
Site ID:	363892
DEC Region:	2
Spill Cause:	Equipment Failure
Spill Class:	C4
SWIS:	4301
Spill Date:	2006-05-12
Investigator:	SMSANGES
Referred To:	Not reported
Reported to Dept:	2006-05-12
CID:	408
Water Affected:	Not reported
Spill Source:	Gasoline Station or other PBS Facility
Spill Notifier:	Other
Cleanup Ceased:	Not reported
Cleanup Meets Std:	False
Last Inspection:	Not reported
Recommended Penalty:	False
UST Trust:	True
Remediation Phase:	0
Date Entered In Computer:	2006-05-12
Spill Record Last Update:	2006-11-03
Spiller Name:	SCOTT HANLY
Spiller Company:	GETTY #561
Spiller Address:	387 PORT RICHMOND AVE
Spiller Company:	001
Contact Name:	SCOTT HANLY
DEC Memo:	"hose on diesel pump was leaking at breakaway joint. line repaired... cleaned"
Remarks:	"LESS THAN ONE GALLON, DAMPNESS ON A HOSE, HAS BEEN CLEANED UP."

All Materials:

Site ID:	363892
Operable Unit ID:	1121946
Operable Unit:	01
Material ID:	2111426
Material Code:	0008
Material Name:	diesel
Case No.:	Not reported
Material FA:	Petroleum
Quantity:	Not reported

GETTY 561 (Continued) **S104073346**

Units:	G
Recovered:	1.00
Oxygenate:	Not reported

Name:	GETTY # 561
Address:	387 PORT RICHMOND AVE
City,State,Zip:	STATEN ISLAND, NY
Spill Number/Closed Date:	0607856 / 2007-01-04
Facility ID:	0607856
Facility Type:	ER
DER Facility ID:	220543
Site ID:	371685
DEC Region:	2
Spill Cause:	Human Error
Spill Class:	C4
SWIS:	4301
Spill Date:	2006-10-10
Investigator:	SMSANGES
Referred To:	Not reported
Reported to Dept:	2006-10-10
CID:	410
Water Affected:	Not reported
Spill Source:	Gasoline Station or other PBS Facility
Spill Notifier:	Local Agency
Cleanup Ceased:	Not reported
Cleanup Meets Std:	False
Last Inspection:	Not reported
Recommended Penalty:	False
UST Trust:	False
Remediation Phase:	0
Date Entered In Computer:	2006-10-10
Spill Record Last Update:	2007-01-04
Spiller Name:	MIKE CARR
Spiller Company:	GETTY # 561
Spiller Address:	387 PORT RICHMOND AVE
Spiller Company:	001
Contact Name:	MIKE CARR
DEC Memo:	"minor spill - all cleaned"
Remarks:	"SPILL IS 2 QUARTS AND ANSWER TO QUESTION IS NO (DID IT IMPACT SOIL?) AS PER DEC REGION # 2 CLEANUP COMPLETE:"

All Materials:

Site ID:	371685
Operable Unit ID:	1129443
Operable Unit:	01
Material ID:	2119108
Material Code:	0008
Material Name:	diesel
Case No.:	Not reported
Material FA:	Petroleum
Quantity:	Not reported
Units:	G
Recovered:	.00
Oxygenate:	Not reported

Name:	GETTY#561

GETTY 561 (Continued) **S104073346**

Address:	387 PORT RICHMOND AVE
City,State,Zip:	STATEN ISLAND, NY
Spill Number/Closed Date:	0701667 / 2007-05-14
Facility ID:	0701667
Facility Type:	ER
DER Facility ID:	220543
Site ID:	381223
DEC Region:	2
Spill Cause:	Housekeeping
Spill Class:	C4
SWIS:	4301
Spill Date:	2007-05-10
Investigator:	smsanges
Referred To:	Not reported
Reported to Dept:	2007-05-10
CID:	444
Water Affected:	Not reported
Spill Source:	Gasoline Station or other PBS Facility
Spill Notifier:	Other
Cleanup Ceased:	Not reported
Cleanup Meets Std:	False
Last Inspection:	Not reported
Recommended Penalty:	Not reported
UST Trust:	Not reported
Remediation Phase:	0
Date Entered In Computer:	2007-05-10
Spill Record Last Update:	2007-05-14
Spiller Name:	MIKE CARR
Spiller Company:	GETTY#561
Spiller Address:	387 PORT RICHMOND AVE
Spiller Company:	001
Contact Name:	MIKE CARR
DEC Memo:	"minor spill - all cleaned up"
Remarks:	"CLEANED UP"

All Materials:

Site ID:	381223
Operable Unit ID:	1138691
Operable Unit:	01
Material ID:	2128685
Material Code:	0009
Material Name:	gasoline
Case No.:	Not reported
Material FA:	Petroleum
Quantity:	Not reported
Units:	G
Recovered:	.00
Oxygenate:	Not reported

Name:	GETTY #561
Address:	387 PORT RICHMOND AVE
City,State,Zip:	STATEN ISLAND, NY
Spill Number/Closed Date:	0703355 / 2007-06-26
Facility ID:	0703355
Facility Type:	ER
DER Facility ID:	220543
Site ID:	383267

GETTY 561 (Continued) **S104073346**

DEC Region:	2
Spill Cause:	Housekeeping
Spill Class:	C4
SWIS:	4301
Spill Date:	2007-06-21
Investigator:	smsanges
Referred To:	Not reported
Reported to Dept:	2007-06-21
CID:	406
Water Affected:	Not reported
Spill Source:	Gasoline Station or other PBS Facility
Spill Notifier:	Other
Cleanup Ceased:	Not reported
Cleanup Meets Std:	False
Last Inspection:	Not reported
Recommended Penalty:	Not reported
UST Trust:	Not reported
Remediation Phase:	0
Date Entered In Computer:	2007-06-21
Spill Record Last Update:	2007-06-26
Spiller Name:	MIKE CARR
Spiller Company:	GETTY #561
Spiller Address:	387 PORT RICHMOND AVE
Spiller Company:	001
Contact Name:	MIKE CARR
DEC Memo:	"minor spill - all cleaned"
Remarks:	"1/2 gallon of gasoline released due to poor housekeeping. Spilled onto concrete... clean up is completed."

All Materials:

Site ID:	383267
Operable Unit ID:	1140636
Operable Unit:	01
Material ID:	2130721
Material Code:	0009
Material Name:	gasoline
Case No.:	Not reported
Material FA:	Petroleum
Quantity:	Not reported
Units:	G
Recovered:	.00
Oxygenate:	Not reported

Click this hyperlink while viewing on your computer to access
4 additional NY SPILL: record(s) in the EDR Site Report.

EL728 **BOSTON 30 (AKA MARINER'S HARBOR) OIL SPILL** **NY LTANKS** **S112810162**
North **3075 RICHMOND TERRACE** **N/A**
1/4-1/2 **STATEN ISLAND, NY**
0.409 mi.
2159 ft. **Site 1 of 2 in cluster EL**

Actual:
1 ft.

Focus Map:
5

LTANKS:

Name:	BOSTON 30 (AKA MARINER'S HARBOR) OIL SPILL
Address:	3075 RICHMOND TERRACE
City,State,Zip:	STATEN ISLAND, NY
Spill Number/Closed Date:	1213564 / 2015-04-09

BOSTON 30 (AKA MARINER'S HARBOR) OIL SPILL (Continued) **S112810162**

Facility ID:	1213564
Site ID:	476757
Spill Date:	2012-12-16
Spill Cause:	Tank Test Failure
Spill Source:	Commercial/Industrial
Spill Class:	Not reported
Cleanup Ceased:	Not reported
SWIS:	4301
Investigator:	JBVOUGHT
Referred To:	Not reported
Reported to Dept:	2012-12-15
CID:	Not reported
Water Affected:	Not reported
Spill Notifier:	Responsible Party
Last Inspection:	Not reported
Recommended Penalty:	False
Meets Standard:	False
UST Involvement:	False
Remediation Phase:	0
Date Entered In Computer:	2012-12-15
Spill Record Last Update:	2015-04-09
Spiller Name:	JAMES W CARBIN
Spiller Company:	BOSTON MARINE TRANSPORT INC
Spiller Address:	1540 BROADWAY
Spiller County:	999
Spiller Contact:	DAVE MALVIK
Spiller Phone:	(617) 645-6870
Spiller Extention:	Not reported
DEC Region:	2
DER Facility ID:	432963
DEC Memo:	"1/9/13-Vought-Primary off-hours responder during initial spill call. Vought performing complete note and e-doc entry to date in chonological order. No note entry to date due to extreme workload and funcition as State-On-Scene Coordinator (SOSC) in Unified Commmand (UC). SATURDAY, 12/15/12: Documents in E-docs: ICS 214 for multi-agency helio overflight UC Open Action Tracker DRAFT General Operations Shoreline Treatment Recommendations and Goals 9:00am-Vought-Primary off-hours responder called Caller (David Malik Boston Marine Ph:617-645-6870) and spoke to Joe DeConsolo and spill is contained and Millers Launch is responding and approximately 2500ft of boom in place and USCG doing flyovers. Boom also being placed around Shooters Island, 3 vessels and skimmer are on-site. Spill occurred during fuel transfer and no amounts yet on estimate spilled and transfer took place on finger pier by Mays Shipyard. A command center is being set up. Vought called USCG Command Center (Ph:718-354-4353) and spoke to Petty Officer (PO) Sebor and he noted that spill extended east of Mays Shipyward down to Verranzano and confirmed shoreline impacts, command center set up and helio overflights. Vought called and spoke to RSE who authorized DEC Vought and DEC Demeo to respond. 9:30am-Vought-DEC Austin gets report via OEM Notify hotline that The USCG is operating at the above location for a # 6 (diesel) fuel oil spill from a barge located at Mays Ship Repair into the Kill Van Kull. The USCG reports approximately 147,000 gallons have spilled into the waterway; it is undetermined at this time whether the spill has been contained. THE USCG Pollution Strike Team is operating at the location; FDNY FDOC, NYPD OPS, DEC, DEP and DOH have been notified. OEM is en route. RSE to mobilize to Command

BOSTON 30 (AKA MARINER'S HARBOR) OIL SPILL (Continued) **S112810162**

Post along with DEC Vought and DEC Demeo will be performing shoreline surveys. Vought participated in multi-agency helio overflight of spill area with NJDEP Pearson, USCG Miller and Gallagher Representative (Tom Wiker). 10:00am-Vought-DEC Farrar sends email to Commissioner Martens and DEC Schick with summary of information received and note that he also received word from NJDEP regarding spill as well and that Region 2 will be responding. USCG Capt. Robert Tarantino (Chief of External Affairs) sent an email to Larry Schwartz regarding spill and Schwartz forwarded email to Commissioner Martens who sent inquiry to DEC Schick who send inquiry to RSE. DEC Hale sent email that Just received an update from LCDR Greenbaur who confirms a major spill in the Kill Van Kull. Initial estimates suggest a potential spill of 147,000 gallons of #6. OSRO Miller Environmental is on-scene working for the RP reported to be May's Marine. More top follow as it becomes available. NJDEP Pearson noted via email that Thanks, I just spoke to USCG on site, they indicated a tank was holed, not due to a transfer, I have guys going to the site and Sector NY. 11:00am:-Vought-DEC Farrar sent email to all that I just received a call from Capt. Loebl. Gary, he'll be calling you next. He is on scene at Richmond Terrace with Cmdr. Doucette of the Atlantic Strike team. He related that a good portion of the spill is caught up in the finger piers of the facility. The quantity spilled is significant, but it's too early to put a quantity to it. It is still believed to be no more than the capacity of the affected tank (147K gallons). I told him that our Region 2 folks should be there shortly. Capt. Loebl stated that they were ready to go to 24 hour operations if needed. 11:15am-Vought-Arrival at Incident Command (IC) set up at USCG Ft. Wadsworth. Pictures avaiable from helio overflightshow oiling and sheening from Verrazano Bridge to Mays Shipyard and next Unified Command Meeting to take place at 1300 Hours. OSRO's on-scene include Miller On-site, Ken' Marine. Incident Commander is USCG Capt Gordon Loebl. 3000ft of boom in place at Mays and 10,000ft of boom placed around Shooters Island and heavy oiling in Mays Shipyard at spill site which is across from Shooters Island. USCG Atlantic Strike survey teams are being deployed via landside for mile by mile survey. Source of oil was hole in barge and name of source Barge was Boston 30. New Jersey shorelines impacted and NJDEP Gary Pearson also contacted and NJDEP Dan Potashnick arrived onsite. Cleanup being supervised by Gallagher Marine (David Barry Ph:703-932-5138). US Dept of Interior looking for update as well from Unified Command. Recoverable oil from extends from Fort Wadsworth to Elizabeth NJ and a Public Information Officer has been drafted by Boston Marine Transport (owner of Boston 30). Kens Marine will be setting up vessel decontamination areas and MSRC also arrived on-site with 3 shallow water barge systems. Amount recovered and amount spilled still being determined and amounts requested by Unified Command. Vought NY SOSC representative as part of UC. Maximum amount spilled is 112,490-gallons of #6 fuel oil. 12:30pm-Vought-Briefing to Unified Command. Name of barge that was source of spill was Boston B30 1961 Barge which was scheduled to off-load 112,490 gallons of oil from a tank that had a 147,000-gallon capacity. Oil along Richmond Avenue from railroad bridge to Hook and lighter petroleum sheen in the Arthur Kill and Narrows. Eleven assessment teams total have been deployed in Staten Island, Newark and Bayonne. Gallagher noted that they are the QI for the site. USCG Linda Sturgis is Deputy IC and Capt. Loebel is IC. Hess Terminal boomed their own facility and numerous reports of oiled vessels have been received and an advisory

BOSTON 30 (AKA MARINER'S HARBOR) OIL SPILL (Continued) **S112810162**

notice to boaters being considered. Night operations are also being planned for and Tri-State Bird Rescue had been contacted and will be deployed. NOAA Ed Levine at IC and he noted tides will be getting smaller. 12:45pm-Vought-RD Lannon requests via email to have USCT Capt Loebel call her on cell phone and Vought facilitates convsersation. 1:30pm-Vought-Receives Resources at Risk document from NOAA Levine. (Document has been added to E-docs). 2:00pm-Vought-UC Briefing. Map with assessment data is being producted by GIS Unit and OSRO's are meeting to coordinate set up of staging areas. On-scene OSRO's include: Clean Harbors, MSRC, Kens Marine, Miller and Millers Launch. Deflection boom has been placed by Shooters and containment boom will be installed as well and entire island will be boomed in approximately 8 hours. Clean Harbors has brought in two shallow water barge systems and oil will go to Samantha Miller barge and then go to Clean Waters Cooperative for storage and disposal. Six vacuum trucks en-route and looking for deployment locations for them. Two staging areas are being set up (one by Shooters Island which will be called East Yard and one in Bayonne, NJ (which will be called City Park Staging Area . 13,000ft of boom on hand and another 10,000ft en-route and another 15,000ft of boom may be ordered. Each OSRO will have a supervisor and additional snare is being ordered. 2:15pm-Vought-RSE sent email that Boston 30 (the gray hulled vessel shown in the photo at the top of the pier) was lightering onto another barge breasted on the offshore side of Boston 30. At 10:15 last night, oil was discovered between the two vessels. From what we understand from the tankerman, they did an assessment, found no problems above deck, but apparently did realize that they had a problem with their #2 portside cargo compartment tank. USCG, not on scene at that point, then directed the barge operators to continue the lightering operation. that resumed from 12 midnight until 7:15 AM, when water had all but replaced the oil in the casualty compartment. Portside #2 held 112,490 gals. of # 6 oil. It is currently not clear how much of that product made it to the other vessel, but we do know that whatever was transferred took 7 hours to move out of the afflicted vessel. At that point, pumping was halted. According to witnesses, the USCG arrived on the scene at approximately 9:00 AM this morning. Porside #2 currently has a contents of approx. 32,000 gals of mostly water. Several contractors (Miller Environmental, Ken's Marine, MSRC) were contacted, and are bringing resources to contain and remove the oil. As of 1:30 PM, we have three skimmer boats, three large work boats, and approximately 5,000 ft. of boom deployedat the spill location. There are no vac trucks on scene, and the requests have been made to correct this condition. Boom has been deployed partially (eastern portion) along Shooters Island, a bird santuary, and more is being brought to complete the protection for that island, which is immediately across from Mays shipyard. Tri-State Bird Rescue has also been alerted to this event. The USCG has deployed SCAT teams to assess the shoreline impacts. They have also done an overflight this morning, and I forwarded a copy of the photo of the spill site from that flight to the RD. They are planning another flight this afternoon. Due to the fact that we are prevented from having more than three individuals assigned vehicles for response in routine duty, we will have to see who we can contact in the Spills Unit, and have them come into the LIC office, to retrieve their vehicles for field response. I copied the DLE Captain on the initial notice of this spill event, but we will have to track down those assets, as well, for the shoreline work. Marine Resources should also be

BOSTON 30 (AKA MARINER'S HARBOR) OIL SPILL (Continued) **S112810162**

contacted, but they will not have access the DEC vehicles until Monday morning. It should be stated and underlined is that even though this is what we have received as info from the USCG incident command, as well as eyewitnesses, the info above may change with updated and corrected information. 2:45pm-Vought-UC Command briefing at IC. Initial reports have been received from eleven Rapid Assessment Teams (RAT) and booming of Shooters Island is near complete. Impacted wildlife found in South Bayonne, NJ consisting of 1 to 2 birds with splotches of oil. No helio survey has been performed west of Shooters Island due to airspace restrictions from NJ. Patches of recoverable oil were found in lower New York Harbor and by Verrazanno Bridge. IC requests media platform for UC as possible public affairs media engagement scheduled for 12/16. On water recovery skimming around Boston 30 will occur all night long and 50,000 ft of boom available. Tatics meeting to be held at 8pm and spill amount estimate still being calculated and a diver survey is being considered once oil is removed from around Boston 30. An Oil Spill Claim Line at 1-800-733-6175 has been set up and air monitoring for VOC's around barge is also being set up. A permanent location for the IC is also being researched. Equipment onsite includes 6 vacuum trucks, 9 skimmers, 5 recovery barges, 73,000ft of boom. Wildlife group to survey Shooters Island and ECO's will also be included in this group. Tri-State Bird Rescue has arrived on-site. Impact area has been set up into divisions for booming as per the Area Contingency Plan (ACP). DEC requested for personnel to be part of Shoreline Cleanup and Assessment Teams (SCAT) and initial request for NYSDEC guidance on cleanup endpoints. Open Action Items also include briefing to Senator Schumer, preparation of a Site Safety Plan and document oiled vessels. 4:00pm-Vought-RD Lannon sent email to ECO Capt Lopez noting that she wanted to understand events that led up to the spill. RD Lannon also sent email to Vought requesting amount of oil spilled and possible sheening on Shooters Island. DEC John sending Situation Reports to DEC Albany. SUNDAY 12/16/12: Documents in E-docs: Documentation Policy Incident Action Plan (IAP) 12/16/12 thru 12/17/12 8:30am-Vought-Participated in multi-agency helio overlflight of spill zone. In flight were Vought, Gallagher(Wiken), USCG Miller, NJDEP Pearson. Joint USCG and Gallagher effort to stick tanks on barge in efefort to determine spill amount. Initial spill estimates from Boston Marine are approximately 20-gallons. During overflight, Vought noted recoverable product: immediately at Mays Shipyard, in the Kill Van Kull, near SI Ferry and by Verrazano Bridge. Boom almost entirely in place around Shooters Island. Some product noted in Lower New York Harbor. Gallagher Wikens ensured effective placement of available resources to address these areas during flight via email and cell phone. RD Lannon sent email that Tri-State Bird Recovery is requesting DEC assistance today as they assess impacts to Shooters Island. I understand ECO's are heading out there on a boat at 11am this morning and requested Vought to coordinate ECO site visit and DEC Zahn with Tri-State(Sarah Tsegmeier Ph:302-363-5086) via the IC. 10:30am-Vought-General Command and Staff meeting at IC. RP currently conducting gauging quality check in order to determine spill amount (via determination of amount of oil in barge). VOC monitoring around site shows 0ppm on land and 7.5ppm 3' above water surface. Setup of Bayonne staging area is underway and the IC will be moved to the Mariott Hotel at Newwark Airport in NJ. Numerous articles in press including one in NY Times blog. EPA Kelly Labrino also onsite. USCG Gary Messner performed some preliminary

BOSTON 30 (AKA MARINER'S HARBOR) OIL SPILL (Continued) **S112810162**

calcuations to determine spill amount and estimates approximately 26,000-gallons lost and is working on setting up a gauging survey team to determine amount of oil in tank. DEC Rivera will be the DEC Public Information Officer and Vought spoke to IC PIO (Michael Hanson MTI Network email:mhanson@mitnetwork.com Ph:845-629-0259) and provided him email and phone number of DEC Rivera and required that all press releases be approved by DEC Rivera prior to release. Tank sounding of Boston B30 to determine amount of oil remaining will be validated by USCG. Another initial calculation showed the spill amount to be 29,102-gallons. DEC Vought receied request for three DEC reps to perform SCAT surveys. RD Lannon arrived at IC and met with RSE as well as Capt Loebel to discuss agency coordination, tour spill site and effectuate response. ECO Dave Thomas sent email with photos of spill to Lt Steele who forwarded onto RD Lannon. Vought sent email to DEC Zahn and DEC Maresca that USCG Strike Team has requested two DEC staff members to perform SCAT surveys on Staten Island as part of a joint team with USCG. If we do not have Mustang Suits (which are being requires by Health and Safety Unit) they would like the sizes ASAP so that they may add it to the Resource Request. I have copied USCG James Maida above as well as Gallagher Resources Unit. You may also work out specific contact arrangements with USCG Maida above as well but I believe they are looking to start first thing tomorrow (Monday) morning. 3:00pm-Vought-Received email from DEC Zahn that DEC Stadnick will be joining multi-agency SCAT Team to perform surveys on Staten Island. 24-Hour skimming operations will take place at Mays Shipyard but not areas due to Health and Safety concerns associated with cold weather waterside work during the night time. Vought received call from NYC Parks (Alex Sumners Ph:347-924-2832) who is looking for update on cleanup at Snug Harbor and requested protective booming and noted impact at small spartina area by Van Name Street and Van Pelt off of Richmond Terrace and also noted impact at Arlington Marsh. Vought calleed Steve Z and informed him of same and also faciliated discussion between NYC Sumner and Chief of Operations (Rob Schrader) and head of Planning Unit (Jason Maddox) so that Sumners concerns could be immediately addressed. 7:00pm-Vought-RD Lannon sent email to NYCDEP Gerry Kelpin and NYCDOH Thomas Matte with respect to possible health concerns and/or precautions regarding a religious school in a converted shipyard building that is immediately adjacent to recovery operations. NYC Parks Sumners sent email that This is to update the status of the Kill Van Kull oil spill. [DEC] Steve Zahn, Susan Maresca, and Jeff Vought are copied here for continued correspondence. Shortly after 1200am (morning of Saturday 12/15/12) a fuel barge unloading #6 industrial oil discovered water supply in the lines indicating a breach in their transfer of product. The tanks full capacity is 125,000 gallons. The tank was recorded filled with 112,490 gallons of fuel. It is currently unknown as to what exact amount has been actually spilled. Currently USCG operations is still working on containment. Speaking with Ed Levine, and Frank Csulak of NOAA, the oil has gone beyond the boundaries of the original calculated trajectory. The trajectory, performed by NOAA, is based on weather, wind, current, and tides. SCAT (Shoreline Cleanup Assessment Team) teams are being assembled for deployment for tomorrow morning to re-assess the area. Currently I have observed sheen and emulsified product from Arlington marsh to the Verrazano bridge. I have informed Unified Incident Command of the areas that I have seen product and sheen, as well as the location of environmentally sensitive areas. I have been asked to report to the

BOSTON 30 (AKA MARINER'S HARBOR) OIL SPILL (Continued) **S112810162**

staging area at 3075 Richmond Terrace at 0800 tomorrow to point out the exact locations so that the areas can be boomed and assessed for cleanup. The immediate areas of concern is Arlington Marsh (located between Holland Ave, and Western Ave, adjacent to Howland Hook and Northwest of Richmond Terrace), Shooters Island, and the marsh area located northwest of Richmond Terrace between Van Name and Van Pelt avenues. Shooters Island currently is boomed off. I am not currently aware of the amount of product that reached the shores there. The RP (responsible party) has been named as Boston Marine Transport. Unified Incident Command is being moved to the Marriot located by central baggage claim at Newark Airport in the center of the airport, identification is required. DEC should be able to provide an exact address once that information is provided to them. Meeting time tomorrow for UIC is scheduled to begin at 0800. The tides are dramatically high, and dramatically low (high marshes today were immensely flooded). Next high tide is at 2253, tomorrow sunrise is 0715, sunset is 1631. Tides for Howland Hook tomorrow: 0510 L, 1112 H, 1746L, 2149H. I observed no sheen, no product in Merrill's creek or Bridge creek today. I recommend Bridge creek, and surrounding marshes on Howland Hook and New York State properties to be boomed off as a preventative measure. Following those properties are Old Place Creek, GATX marshes, Saw Mill Creek Marsh, Prall's Island, and Neck Creek Marsh; all in line of tidal directional flow.Starting at Arlington Marsh and progressing East on Richmond Terrace (towards the Ferry), the stench of oil fumes is considerably high and can be smelled in a vehicle with the windows closed. The highest concentration of smell was observed along Richmond Terrace nearest to Shooters Island. There are residences along Richmond Terrace across from the industrial yards. Discussions occurred this evening at UIC for performing air quality sampling.The shoreline of the Kill Van Kull is predominantly rip rap rock and/or concrete walls. Environmental concerns should include power washing and heated power washing (hotsying) of any rocky areas that may contain populations of ribbed mussels (Geukensia demissa), Oysters, other shellfish, invertebrates, or other organisms that inhabit these areas that will be destroyed in the hotsying process. I recommend that these types of areas of concern be treated with absorbent mats and absorbent pom-poms to remove as much product as possible without removing the organisms. Areas of Spartina alterniflora (saltmarsh cordgrass) should be cleaned with pom-pom absorbents with application by boat to absorb product without people trampling the sensitive grasses and roots and thereby causing more damage. I have currently observed pom-pom absorbents deployed along the sea walls across from Shooter's Island. DEC John received approval for out-of-state travel to NJ to IC. MONDAY 12/17/12: Documents in E-docs: DRAFT Air Sampling and Monitoring Work Plan DRAFT Worker Exposure Assessment Plan C-Tech Summary of Air Monitoring Results ICS 230 Meeting Schedule MSDS No.6 Fuel Oil DRAFT General Shoreline Treatment Recommendations and Goals (STR) IAP 12/17/12 thru 12/18/12 12:30AM-Vought-RSE and NJDEP Pearson send email approval of IAP as SOSC in UC. 8:00AM-Vought-Unified Command Meeting. Spill estimates currently ranging from 4,000-112,490 gallons of #6 fuel oil. Difficulty in estimation of spill amount due to elmusified layer of oil in barge caused by influx of sea water through hole in barge. A cooperative effort between USCG and Boston Marine to determine spill amount resulted in determination of no definitive volume and UC will receive a synopsis and reason behind their conclusions . USCG noted that four different attempts were

BOSTON 30 (AKA MARINER'S HARBOR) OIL SPILL (Continued) **S112810162**

performed to sound the tank (aka determine volume) and that up to 2 of variance in product thickness was found which converts to a 420 barrel (16,000-gallon) difference in spill amounts. USCG recommended waiting for tank to settle in hope of reduction of elmusification layer. 8:30AM-Vought-Participated in multi-agency helio air survey. No oil observed from SI Ferry south to Verrazano Bridge and no oil observed along south shore of Staten Island.During overflight, all witnessed either sedmiment or elmusified along South Shore of Staten Island and a survey crew was ordered to vessel to the area to sample the water directly for physical inspection. No producr or sheening south of Howland Hook. Product still at Mays Shipyard, small areas around Morans Yard, south shore of Bayonne. Sheening still present as well in Kill Van Kull. Helio flight also went around entire south shore of Staten Island from Great Kills up the Arthur Kill River to Howland Hook and no oil or sheening was observed. 10:30AM-Vought-Unified Command Briefing. Operations continue to receive reports of oiled vessels and RD Lannon sent email and inquired if sensitive areas were boomed as per the Area Contingency Plan (ACP). Vought checked with Environmental Unit Leader Jason Maddox who noted that booming strategy for Boston 30 was in accordance with ACP and ACP was key document used in developing booming strategy. Air monitoring report has been received from contractor (C-Tech). Amount of oil recovered yesterday was approximately 1,000-gallons. DEC Stadnick noted in email to RD Lannon that DEC Maresca will be joing SCAT survey teams this morning. NYCDOH Thomas Matte sent email to RD that city DEP investigates outdoor air quality concerns for fuel spills as needed and if resaon for health to become involved NYCDEP will notify NYCDOH and NYCDEP Kelpin cc'd on email. 12:00PM-Vought-Received DRAFT Air Sampling and Monitoring Work Plan (from C-Tech) and also received DRAFT Worker Exposure Assessment Plan also from C-Tech. Received map with Manually Logged Real Time Air Monitoring Locations from C-Tech that showed 64 monitoring locations highest VOC concentrations of 0.7ppm and highest benzene concentrations of less than .05ppm. DEC Region 2 Staff participated in M2P2 inspection of Mays Shipyard as per DEC John. 2:00PM-Vought-Recevied email from SGS Surveyors Daniel Corris that calculates possible spill amount as 17,724-gallons. Email contained recommendation for barge to remain static to better determine product thicknesses. RSE sent email that Boston 30 (the gray hulled vessel shown in the photo at the top of the pier) was lightering onto another barge breasted on the offshore side of Boston 30. At 10:15 last night, oil was discovered between the two vessels. From what we understand from the tankerman, they did an assessment, found no problems above deck, but apparently did realize that they had a problem with their #2 portside cargo compartment tank. USCG, not on scene at that point, then directed the barge operators to continue the lightering operation. that resumed from 12 midnight until 7:15 AM, when water had all but replaced the oil in the casualty compartment. Portside #2 held 112,490 gals. of # 6 oil. It is currently not clear how much of that product made it to the other vessel, but we do know that whatever was transferred took 7 hours to move out of the afflicted vessel. At that point, pumping was halted. According to witnesses, the USCG arrived on the scene at approximately 9:00 AM this morning. Porside #2 currently has a contents of approx. 32,000 gals of mostly water. Several contractors (Miller Environmental, Ken's Marine, MSRC) were contacted, and are bringing resources to contain and remove the oil. As of 1:30 PM, we

BOSTON 30 (AKA MARINER'S HARBOR) OIL SPILL (Continued) **S112810162**

have three skimmer boats, three large work boats, and approximately 5,000 ft. of boom deployedat the spill location. There are no vac trucks on scene, and the requests have been made to correct this condition. Boom has been deployed partially (eastern portion) along Shooters Island, a bird santuary, and more is being brought to complete the protection for that island, which is immediately across from Mays shipyard. Tri-State Bird Rescue has also been alerted to this event. The USCG has deployed SCAT teams to assess the shoreline impacts. They have also done an overflight this morning, and I forwarded a copy of the photo of the spill site from that flight to the RD. They are planning another flight this afternoon. Due to the fact that we are prevented from having more than three individuals assigned vehicles for response in routine duty, we will have to see who we can contact in the Spills Unit, and have them come into the LIC office, to retrieve their vehicles for field response. I copied the DLE Captain on the initial notice of this spill event, but we will have to track down those assets, as well, for the shoreline work. Marine Resources should also be contacted, but they will not have access the DEC vehicles until Monday morning. It should be stated and underlined is that even though this is what we have received as info from the USCG incident command, as well as eyewitnesses, the info above may change with updated and corrected information. 4:30PM-Vought-Forwarded DRAFT Worker Exposure Assessment Plan and DRAFT Air Sampling and Monitoring Work Plan to NYSDOH Hughes and NYCDOH D'Andrea for review. 5:00PM-Vought-Meeting with RSE, DEC Vought, RSE and NJDEP Pearson to discuss difficulties in determination of amount spilled despite numerous UC request for numbers. 156,000-gallons of oil/water mix recovered. TUESDAY 12/18/12: Documents in E-docs: ICS 209 Incident Status Summary BMT Letter of Authorization Oil Transfer Checklist from SPP Plan DRAFT Response Equipment Decontamination Plan 8:00AM-Vought-SGS Surveyors onsite to continue tank sounding and determine spill amount. DEC Zahm discussing [possible cutting of impacted spartina grass at Arlington Marsh with DEC Maresca. NYC Parks Mike Feller also participating in approval of methodolody for cleanup of Arlington Marsh. 10:00AM-Vought-Objectives meeting at UC. Spill amount to be less than 18,000-gallons . Vought requested that cutting of spartina grass at Arlington Marsh be added to Open Action Trackers. USCG will be participating in survey of hull of Boston 30. A Demobilization Plan is being drafted for UC approval as well as a waste Plan. NOAA will be performing additional analysis on oil samples and results will be take a few days to be received. Oil footprint is steadily being reduced and some boom is being relocated to begin barge cleaning, A Quick Reaction Taskforce (QRT) has been created to address areas of oiling. Three lightly oiled birds have been reported to date. 11:00AM-Vought-Meeting with USCG Sturgis, USCG Loebel, NJDEP Pearson, DEC Vought and James Carbin Esq who is attorney for Boston Marine Transport. UC Command expressed frustration at not receiving concurrence on amount spilled despite numerous requests. SGS Surveyors will be back onsite this morning as per Carbin. UC Command also expressed fustration at determining who was the QI for the site as UC was recently told by Gallagher that they were not the QI for the spill. USCG repeated request to Carbin to be immediately informed as to who the QI is. Carbin noted that Boston Marine Transport is a small company with a total of 12 employees, one tug boat and three barges. 12:00PM-Vought-ICS 209 shows 9.3 miles of shoreline in incident area, 8 skimmers, 70,000ft of boom, 18 vaccum trucks, 221

BOSTON 30 (AKA MARINER'S HARBOR) OIL SPILL (Continued) **S112810162**

personnel, 13 hotsies, 6 barges and two frac tanks. Received letter dated 12/18/12 from Boston Marine Transport Joe DiCunzolo - President) that David Barry has been designated as the direct contact for Unified Command and is authorized to act on behalf of.. BMT with respect to all questions relative to pollution response and cleanup... . Captain Tom Neumann of Meredith Management Group is designated as the direct contact person for the Unified Command... and is authorized to act oh behalf of BMT with respect all questions related to the Barge Boston No. 30. RSE requested T&A Code from DEC Finalyson for spill. 1:00PM-Vought-SGS Surveyors finished second round of tank sounding and collected oil samples to determine water content and it will take approximately three hours for analysis and water calculations to be submitted to UC by 5pm and Petromar surveyors hired to assist SGS Surveyors. 3:00PM-Vought-Science meeting with RSE and DEC Zahn, Jason Maddox, NYC Parks Feller, Tri State, NJDEP and NOAA Levine. Science meetings to be held daily at 3pm. Still recoverable product by Shooters Island outside of boom and oil analysis to be for CVOCs, VOCs, PCBs and metals as per RSE. 4:00PM-Vought-Planning Meeting. Sheen noted by IMT Terminal on Kill Van Kull and reports being received of pockets of oil mousse by Shooters Island. A landside survey of Seagate is being performed and DEC Zahn to participate in SCAT survey on 12/19. Thirteen vaccum trucks will be reduced to seven vaccum trucks and no recoverable product at Arlington Marsh as per multi-agency overflight (including NOAA Levine in lieu of DEC Vought). 6:00PM-Vought-Received another email from SGS Corris that amount of oil unaccounted for is now 22,949-gallons. Vought also received another email from PetroMar (John Converse) that estimates spill amount to be 18,972-gallons. DEC Vought and NJDEP Pearson request daily recovery numbers to be produced for UC. WEDNESDAY 12/19/12: Documents in E-docs: DRAFT STR For Arlington Marsh IAP 12/19/12 thru 12/20/12 ICS 207 Incident Organization Chart ICS 209 Incident Status Summary Copy of Lab Analytical Parameters and Pricing DRAFT STR for Shooter's Island 8:30AM-Vought-UC considering use of oil solidifier and will run test in small tub that is contained. Another press release has been issued by the Public Information Officer (PIO) (assumedly run by and approved by DEC Rivera). RD Lannon inquired to Vought about PIO drafting release to NYC Council, Borough Presidents Office and Community Boards on Staten Island. Vought spoke to Gallagher (Dave Barry) who will have PIO draft up bulleted list to be used in release so that DEC Rivera can tailor it to specific needs. ECO Fitzpatrick will take lead on obtaining sample analyticals as part of DLE investigation. USCG (Bill Grossman) also investigating nature of spill and so is NJDEP DLE (Steven Ogulin). Vought provided information and some coordination in contact between investigation wings of USCG, DEP and DEC. A final figure of spill amount has been issued that received concurrence of UC which is 16,192-gallons of fuel oil. 10:00AM-Vought-Command and General Staff Meeting at IC. Solidification agents being tested today with input and witnessing by NOAA Levine. Recovery actions dominated by flushing of oil from under piers and collection by skimmers. 13 vessels cleaned to date. Two decontamination stations are being constructed and five multi-agency teams doing SCAT assessments. Reports received of oily debris and on additional dead bird. Demobilization Plan is being drafted and oil samples are being sent for analysis and results to be received by Saturday. Test runs for solidificiation agent were unsuccessful as per NOAA Levine and another press release was sent to DEC Rivera for

BOSTON 30 (AKA MARINER'S HARBOR) OIL SPILL (Continued) **S112810162**

approval. 11:00AM-Vought-Meeting with USCG Sturgis, NJDEP Pearson, DEC Vought and Port Captain of Kirby Off Shore Marine (John Cappabianca Ph:646-739-4157) who requested to move barges. USCG Stugis as part of waterway compliance denied request along with support of DEP and DEC due to ongoing investigation. Vought received email from NJDEP Pearson that 12/19/12 - 1115 update Clean-up activities are progressing well and longterm planning is underway. SCAT and an overflight are underway; Based on yesterday's SCAT and overflight the boom on the Bayonne shoreline is being removed;Skimmers and other on-water assets are being released; BER determined that Boston Marine Transport did not notify the NJDEP hot-line as required Division of Criminal Justice's Environmental Crimes Unit has opened an investigation. Several issues caused DCJ to do that. (The location of the transfer is in a place where a transfer should never have occurred. No one from the RP can explain what caused the discharge and other issues, etc.); We have finally gotten a number (18,000-20,000 gallons) that Unified Command feels is reliable for the amount discharged; NJDEP NRDA staff have been on-scene and are being kept in the loop. 12:00PM-Vought-Vought received DRAFT Shoreline Treatment Recommendation (STR)C-4 Fringing Marsh (aka Arlington Marsh). DRAFT STR to DEC Zahn for review and approval and a DRAFT STR for Shooters Island will be worked on tonight for submission to DEC Zahn for review and approval. 1:30pm-Vought-Received email from DEC Zahn that I performed a boots on the ground SCAT at Arlington Marsh and Shooters Island. The following summarizes observations and collective recommendations, which were to be carried back to Command by Greg Challenger (Arlington) and Todd Glodek (Shooters). Arlington: We walked the area east of the peninsula, heading east to the marina. Oiled vegetation (stained to coated) exists in a narrow (generally less than 10') band on the waterward edge. ~ 70% of the vegetated shoreline showed this impact. In almost all of these locations we recommended the vegetation be cut, bagged and removed. A minor portion of the site was to be left alone as the clean-up would likely cause too much harm to the marsh peat. Shooters: We walked the entire south and west shorelines. Most of that shore is clear of oil. The area in the SW corner exhibited a coating on rocks and debris. Overall this coating was relatively light. The condition presented as ~30% cover in the southern leg of the corner and extended from the waterline to the upland escarpment (~25'). Along the western leg of the corner, the band was much narrower (generally less than 5'). There was also oiled debris in a small spit that formed midway along the western leg, in the lee of an abandoned barge. We recommended hand cleaning of the oiled areas and removal of oiled debris. We also recommended replacement, cleaning or removal of the boom, which is itself coated with oil. Removal is advised if full containment of loose product has been achieved in the spill zone. 3:00PM-Vought-Science Meeting including DEC Vought, DEC Zahn, Mike Feller, Dr Polaris. Lab at Alpha Woods Hole in receiving two liters of product samples by tomorrow morning for analysis and is ELAP certified. DEC requested full category A Deliverables on samples. Hand cleaning needs to be performed at Shooters Island western facing shore. NOAA noted that solidification agent was not practical . Approximately 175,940-gallons of oil water mix have been recovered to date with approxmately 19,055-gallons of that being oil. Recent multi-agency overflights continue show no sheening in Verrazano Narrows, one small sheen at KVK and IMT Terminal in NJ and no sheening at Shooters

BOSTON 30 (AKA MARINER'S HARBOR) OIL SPILL (Continued) **S112810162**

Island. No sheening around Mays Shipyard other than that emanating from sweep that needs and will be changed. One SCAT Team still operational in NY and SCAT surveys to continue on south shore of Staten Island below Verrazano. As no more recoverable product on water (other than by piers and bulkheads) all skimmers are being deconned and staff being shifted from recovery to decontamination functions. Demobilization Plan has been submitted to USCG. Received T&A Code from DEC Humphrey. DEC Zahm sent email approval for STR for Arlington Marsh to all parties. 4:00PM-Vought-Received email analysis list for the Neat Oil sample with exception of Tier 5 VOC. Full Qa/Qc data packages to be shared electronically. 5:00PM-Vought-Conference call with Vought, Lt Fitzpatrick, ECO Desatelle, USCG Staff Judge Advocates Office, NJDEP Pearson and NJ AG's office, USCG Bill Grossman USCG Sturgis and USCG Investigative Services (Mike Antonellis Ph:617-223-8590). Discussion included possible violations and review of actions taken by all parties to date. Fitzpatrick and Desatelle to take lead on acquistion of sample analyticals, cause of spill and possible enforcement. 6:00PM-Vought-Meetings with USCG Sturgis and Mays Shipyard Owner (Mr. Adams) who requested to reopen shipyard for business. 7:00PM-Vought-Received email from Environmental Unit (Greg Challenger of Polaris Applied Sciences) that I spoke to Charlie Ellwanger, the division supervisor in Arlington Marsh and he asked to send about 15 people through the segment tomorrow. He said he will stick to the numbers we recommended for grass cutting but indicated he knew where some oiled debris may be and will send the additional folks on that mission. He wanted to know if the STR included debris removal and I told him the general cleanup plan still applies everywhere; a reminder that we need to make that clear to all division supervisors and we will make a statement in this regard up front in any future STRs. 10:00PM-Vought-DEC Vought and RSE received copy of Draft IAP for 12/20-12/21 for review. NJDEP Pearson sent in email approval. THURSDAY 12/20/12: Documents in E-docs: IAP 12/20/12 thru 12/21/12 Sequence of Events 12/14/12 thru 12/19/12 USCG Request to Accept Designation as Responsible Party Shoreline Oiling Characterization Tool-Surface Oil DRAFT SCAT Plan DRAFT Site Safety Plan 2:00PM-Vought-Received bulleted Sequence of Events from UC PIO in reponse to request from RD Lannon for release to be provided to Staten Island Community Boards, Councilmembers and Borough President's Office. Vought sent request to Jason Maddox for someone to call DEC Zahn with results of 3:00PM Science Meeting as Vought taking sick day. 7:00PM-Vought-USCG Stugis sent email to Neumann that Please ensure all members of the Unified Command (FOSC, and NY OSC, NJ OSC) receive a signed receipt of this letter no later than December 25, 2012 per instruction on the letter. For documentation and recordkeeping, request an original be provided to each of us (via express mail service) as well as a signed/scanned email. A signed/scanned email will suffice NLT December 25th. Due to the complexity of mail deliveries during the holiday season, we will extend the delivery date and accept the original signature NLT December 28th. Attached to email was letter that requested that Boston Marine Transport accepts it designation as the responsible party for the spill and provide procedures for a claimant to present a claim to Boston Marine Transport.. within five days of letter. Neumann replied via email that Yes the acknowledgement letter will be sent. USCG Sturgis sent email that she will no longer be working out of IC and she and USCG Jeff Eldridge are primary points of contact. Vought received email from Operations Obrien & Gere including

BOSTON 30 (AKA MARINER'S HARBOR) OIL SPILL (Continued) **S112810162**

Shoreline Oiling Characterization Tool-Surface Oil which is a spreadsheet with impact desciptions including segment ID, length, oil distribution, thickness and oiling category. 10:30PM-Vought-DEC Austin sends email for IAP approval for IAP from 12/21-12/22 conditional all opreations ceasse IAW requirements for safety during high wind events (due to expected high winds). NJDEP sent approval as well of IAP. FRIDAY 12/21/12: Documents in E-docs: Letter Accepting Designation as RP Shoreline Categorization Spreadsheets IAP 12/21/12 thru 12/22/12 ICS 209 Incident Status Summary 12/21/12 thru 12/22/12 8:00AM-Vought-Email from NJDEP Pearson that NJDEP will be reducing staffing at IC but availble via phone and Vought informed IC that same was applicable to NYSDEC as well and Vought/Austin/Zahn would remain primary points of Department contact. 9:45AM-Vought-Received email from Gallagher (Graff) who is Incident Commander that We had our operations brief this morning and obviously the weather has created a large impact on the operations. They have shut down field operations except for a skeleton crew doing demob/decon of vac trucks and boom along with a boom watch team. SCAT has been out and brought back due to weather. It looks like today is not going to be as productive as we would have liked, but the focus has to remain on safety for our responders. I will be giving you an update later with any new information. 2:00PM-Vought-Received letter from Duane Morris (Carbin) noting that BMT accepted responsibility as Responsible Party. 11:00AM-Vought-Meeting with Vought, ECO Desatelle, Lt Fitzpatrick and Queens District Attorneys Office(Timothy Koller). 1:00PM-Vought-Vought, Lt Fitzpatrick and ECO Desatelle go to IC to discuss circumstances around spill and for Vought to perform functions as SOSC. Vought spoke with DEC Zahn who approved STR for Shooters Island and Vought signed approval as SOSC at IC. IC noted one oiled dead bird found however exact cause of death to be determined. STR at Arlington Marsh has begun and Shooters Island STR to begin on 1/22/12. Over holiday weekend, activities will include recovery via passive sorbents (eg sweep and snare) and maintenance on 12/23 and 12/26. Additional oil samples being sent to NOAA facility in Lousianna for additional study and lab results from Alpha Woods hole expected to be received today. Vought approved IAP for 12/22-12/24/12. All barges have been moved form the pier except for the Boston 30 and the DL2 25. Activities for 12/22 and 12/23 will consist of cleanout of piling and stanchions at Staten Island Ferry and by Bayonne Bridge. A modified tactical pause will be held due to the holidays on 12/24 and 12/25 and shoreline cleanup to resume on 12/26. Continuous air monitoring at spill location has been discontinued. 4:00PM-Vought-After concurrence with RSE, Vought sent email to all that The Department has reviewed the Summary of Air Monitoring Results dated December 20, 2012 and agrees and approves that there is no need for 24 hour Ongoing air monitoring in the general vicinity of the site. Air monitoring should be performed IAW site Safety plan. Please consider this email as a signature on the attached Command Decision Memo. Vought cc'd NYSDOH and NYCDOH on email as well. Vought sent email to all parties that The Department is no longer staffing the U/C in person and is participating fully in all aspects of the cleanup via cell phone and email (including IAP approval). I will continue to be available 24/7 throughout the holidays as the primary Department contact but you also may contact Randy Austin if needed as always. SATURDAY 12/22/12 Documents in E-docs: Fingerprinting Data From Boston 30 Overlay Photo of Shooters Island with NY/NJ Boundary Boston 30 Sample Chromatagraphs Boston 30

BOSTON 30 (AKA MARINER'S HARBOR) OIL SPILL (Continued) **S112810162**

Transit Plan ICS 209 Incident Status Summary IAP 12/22/12 thru 12/24/12 Maximum Observed Shoreline Oiling SCAT Map 9:00AM-Vought-NJDEP Pearson approves of IAP via email and Vought receives ICS 209 from 12/21/12 thru 12/22/12 10:00AM-Vought-Recevied email from NJDEP Pearson that he spoke to Jason Maddux (Environmental Unit) a few minutes ago who asked him about the boom on Shooters Island. Pearson told him that NJ had no problem removing the boom on the NJ section, but he needed to check in with NY, for their part of the island, etc. RSE replied that The boom on the NY side should stay in place, and be properly secured, if the NJ side boom is removed. There will still be cleaning ops occurring at Mays shipyard, and if something strays off from that operation, we don't want it landing on the Shooters Island shoreline. Also, it is our understanding that the Shoreline Treatment Recommendation (STR) for Shooters Island has been done and completed, but if that is not the case, the boom needs to stay in for that purpose, as well. Please ensure that the boom in question is tended to and replaced when it starts to be a source of sheen. IC Environmental Unit (Maddox) sent email to IC Operations (Schrader) that I spoke with Gary Pearson, NJDEP, and Ed Levine, NOAA SSC on removal of boom on the NJ side only. Both State and Federal interest (i.e. SSC, and NJDEP) concur on removal is permitted. Both feel the boom isn t doing anything and has no purpose. If and when you feel removal of the Southern portion that resides in NY jurisdiction needs to be removed please inform me and I will contact the stakeholders to discuss this with them. 11:30AM-Vought-Received draft fingerprinting data for Boston 30 Source sample and additional data will be forwarded as it is available . 12:00PM-Vought-Received email from Incident Commander (Graff) that The boom on the NY side of shooters Island will not be removed until the Trustee agencies have agreed and informed the EU. They seem to have a good plan to address the issue on Shooters that allows the replacement of the dirty boom on the South side while still maintaining a protections strategy until there is a strong degree of confidence by all parties that removal of the final boom can be completed. I do not expect we will be at that point until later in the week (Dec. 27th or later) when the State, NOAA, USCG,& concur. I will update you with the latest financial burn rate and the 209 numbers after the afternoon brief. I just returned from the work site and there was still some free floating product contained inside the boom under the docks that they were trying to herd into brush skimmers. Let me if you would like any other information. Attached to email was picture of Shooters Island with NY/NJ state line overimposed on photo. 1:45PM-Vought-Received email from USCG Sturgis that The Officer in Charge Marine Inspection states the Boston Barge is stable to move for further DECON. I have no concerns and recommend this be approved - with the understanding the Spill Response Organization ensures all appropriate boom/pollution mitigation strategies are in place. Request your concurrence. Vought spoke with Lt Fitzpatrick and RSE and they had no objections to moving the Boston 30 and Vought forwarded same to USCG Sturgis. IC Fiance Section (Robert Chambers) sent email to RSE and Vought looking for cost estimates for NY DEC . USCG Sturgis sent email to UC that she spoke with Graff and a draft transit/oil spill prevention plan for movement of the Boston 30 will be submitted to DEC. 2:30PM-Vought-Received email from Newfields (Ted Healey) that The attachment has draft fingerprints of the BOSTON30_SOURCE_121712_01 and the two collected field samples that arrived at the laboratory yesterday. The gas chromatograms of the two

BOSTON 30 (AKA MARINER'S HARBOR) OIL SPILL (Continued) **S112810162**

field samples appear to be consistent with an evaporated analog of the source oil. We will look to confirm this on the field samples using the same analyses we performed on the source sample that we delivered draft to you earlier today. All three samples are included in the power point attached including a reference crude oil. Please let us know if you have any other questions. Attached to email was powerwpoint with sample chromatographs. 3:00PM-Vought-Received email from Graff that I just finished the afternoon UC briefing and everything continues to be moving forward. We will be on a regular IAP prep day schedule tomorrow to develop an IAP for the 96 hour OP period to run 0700 12-24-12 to 0700 12-28-12. Please see the attached plan proposed for the Boston 30 repair and movement. The plan was cleared by USCG OCMI, and it is my suggestion that once the vessel is patched and ready to be moved, we treat this vessel like any other vessel we have had impacted in the incident area. Hotsie teams will need to be assigned to clean the hull. The OSC can work it into the schedule, but I do not see anything happening with that vessel until after the Tactical Pause . Attached to email was USCG OCMI approved transport plan for Boston 30. Vought received email from Graff that To follow up with on the request this morning for a burn rate I received the following information briefed from Finance and attached is the 209. The daily burn rate changes drastically as the decon/demob continues to reduce resources. Total = $5.8 Million Day = $692,000 . USCG Damon Edwards sent email approving of Boston 30 Transit Plan. SUNDAY 12/23/12: Documents In E-docs: Shoreline Oiling Characterization Tool-Surface Oil ICS 209 Incident Status Summary Tri State Bird Rescue Summary 12/15/12 thru 12/23/12
8:30AM-Vought-Received email from Gallagher (John Romans) that All, Please see the changes necessary for response which will be addressed at todays Science Meeting @ 1500 hours. Reference items as follows: Segments listed below continue to be a consistent survey of no oil observed for SCAT therefore we will be requesting no further action at todays Science Meeting which will later be followed up with the appropriate documentation: Segments A1 - A14; Segments A23 - B3; Segment E12B; Segment E-13B; Segment E-15 - E20; Segments B23 - B30; Segments C7 - C18. Attached to email was Shoreline Oiling Characterization Tool-Surface Oil. 1:00PM-Vought-RSE approved plan for movement of Boston 30 that had been approved as well by USCG OCMI. Received email from Incident Commander (Graff) that The Boston 30 dive operations have been completed and the temporary patch is installed. We have been informed that Hotsie work is not permitted at the Clean Waters facility and therefore the crews are being directed to conduct that work on the Boston 30 today. The patch will set overnight and then the vessel will be ready to be moved in the morning. We will maintain a Lamor skimmer to follow the vessel the short distance to Clean Waters and then crews will boom the vessel. According to Tom Newman, the vessel is scheduled to be down at Clean Waters for 4-5 days while they offload the cargo and complete Gas Freeing . We will remove the boom when the vessel has been offloaded and cleared to depart from Clean Waters. 3:00PM-Vought-Received ICS 209 from Gallagher (Graff). 5:00PM-Vought-Received email from Graff that Per the Critical Information Plan, I am informing you that Tri-State has captured one of the 4 oiled Canadian Geese near Ken s Marine. That bird will be transported to Delaware per the EU and although they were unable to capture the other birds, they will continue to respond if notified of other impacted wildlife. Vought forwarded email to DEC Zahn. RSE and DEC Vought received proposed IAP

BOSTON 30 (AKA MARINER'S HARBOR) OIL SPILL (Continued) **S112810162**

for 12/24 thru 12/28 and Vought appproved IAP for 12/24/12 after verbal concurrence via phone with RSE. MONDAY 12/24/12: Documents in E-docs: IAP 12/24/12 thru 12/28/12 Status Report for 12/24/12 ICS 209 Incident Status Summary 8:00AM-Vought-NJDEP Pearson sent email approving of IAP for 12/24 thru 12/28. 9:00AM-Vought-Received email concurrence from NYSDOH Hughes on Vought approval to cease continuous 24-hour air monitoring at site. 11:00AM-Vought-Spoke with Gallagher (Graff) and he noted that largest source of contamination currently is oiled equipment that is now acting as a secondary source of contamination and as such focus of operations beginning to shift to decontamination. Vought called and spoke to Gallagher (Dave Barry) and he noted that results from Alpha Woods hole labs for Boston 30 samples are expected next week and will be sent to USCG, NYSDEC and NJDEP. Vought forwarded fingerprinting data to Lt Fitzpatrick and ECO Desatelle. RSE sent email with NYSDEC approval of the IAP for 12/24 thru 12/28. 12:00PM-Vought-Incident Command (Graff) sent email to RSE with cc to Vought that I received the call from Jeff regarding staffing on shoreline cleanup in relation to decon. I hope he was able explain the large number of personnel assigned to decon. If you need further clarification I would gladly talk with you further. Basically, there is a large number shown to cover today which still accounted for 24hr/day decon at two sites. As you know, that piece is accounted for in the IAP, but basically works outside the response. We push hard to shrink the footprint of the incident, remove dirty equipment and boom that was involved in the initial surge and get it to decon and cleaned so we can remove it from the resources assigned to the incident. After today, the only decon left will be boom, trucks and a few smaller items. We have had two teams out at shooters doing shoreline cleanup work and laying some snare today along with other shoreline teams finishing up before taking the Tactical Pause this afternoon. They will be back at it hard on Wednesday morning. I am sending you a copy of the briefing from ops today of their plan. Since tactics are fluid throughout the days, I have asked for a written brief of the ops plan to be provided each morning. I am glad to report that the Boston 30 is no longer on site. It was patched and cleaned yesterday and moved to the Clean Waters facility and boomed a few hours ago. Again, I apologize for not catching the typo for your email address. Maybe you can forgive me as a Birthday/Christmas gift. I finally caught up on some sleep last night and I feel much better and I am going out to find a nice restaurant to spend my birthday with some members of the response that are staying over for Christmas. Attached to email was status report for 12/24. 1:00PM-Vought-Received email from Lt Fitzpatrick that the samples collected by the USCG were only for the petroleum fingerprint analysis and of the samples collected by the CG, NOAA had asked for splits of these to run their own analyses at the lab in Louisiana, but these analyses are not for hazardous waste characteristics. LT Fitzpatrick also noted that Gallagher Marine, the company hired by Boston Marine (RP) to do the clean-up, collected samples that were to be run at an approved lab for the parameters that Spills requested Inv. Desotelle and Fitzpatrick met with Gallagher staff on Friday and we were told that they would have the lab results later that day and would e-mail the results to Inv. Desotelle. No results received to date and Fitzpatrick noted he would follow up with Gallagher. Vought also received email from Environmental Unit (Maddox) that I do know that shooter's STR began yesterday. I had demobilized from the response yesterday afternoon and have transferred the EU to John

BOSTON 30 (AKA MARINER'S HARBOR) OIL SPILL (Continued) **S112810162**

Roman (901) 487-5022. The boom on the South side has only been replaced with clean boom. The Boom around the NJ side of the island has been removed. For further updates I revert to John (RIC) to provide details from the end of the day yesterday and today. Vought forwarded email to RD Lannon due to previous inquiry. 2:00PM-Vought-Incident Commander (Graff) sent email that Attached is the snapshot 209 as of 1200 hours today. Please see the Special Notes regarding SCAT and wildlife. Please note that there will not be a 209 tomorrow during the Tactical Pause . If there are any items that meet the notification threshold set out by the UC, I will be emailing you directly. Boom watch and Security will be the only operations active tomorrow and they have notifications process in place in case there is a need. ICS 209 attached to email. 2:45PM-Vought-CC'd on email form USCG Sturgis to Incident Commander (Barry) that It has come to my attention that the oil analytics from the Boston 30/DBL 25 transfer have not yet been provided to the State OSCs or FOSC as requested on December 15th, again on December 17th, and several times thereafter. The QI must provide an analysis report no later than 1000 on Weds, December 26th or a signed/written reason by the QI (not the spill response organization) as to why this has not been accomplished to both the FOSC and OSCs no later than 1000 on Weds, December 26th. Thank you for your prompt attention. Received email from Environmental Unit that After a personal visit today on Xmas eve at approximately 1000 hours it is confirmed that Shooters Island has not yet been addressed for shifting boom and crews continue to work. Shooters Island still remain at a moderate level category of being oiled until further notice after Christmas . 4:00PM-Vought-CC'd onemail from Dave Barry to USCG Sturgis that We are still awaiting the results for the BOSTON 30 oil samples sent for analysis and will forward the results to NJ. NY, and USCG when received. I am not a chemist or a scientist but understand that it should not be too surprising that we are still awaiting the results, in large part due to the wide scope of testing requested (characterization, metals, PCBs, etc). I am attempting to reach the EU member who arranged for this testing and am awaiting their response for a more detailed reason on why the results are not yet completed. However, as it is late afternoon on Christmas Eve, and the EU member that I need to reach has demobilized from the Command Post; I cannot guarantee that I will be able to provide a better explanation by 1000 on 26 December. I have also attempted to contact the laboratory performing these tests and have not been able to reach the person handling this project. I have attached preliminary results received from the laboratory on 22 December for a portion of the tests. As they are not official, they should be considered in that context. These results are incomplete and as I understand it, not official results. Although, incomplete and not official, these preliminary laboratory results were provided to Ed Levine, Scientific Support Coordinator for the FOSC, when received on 22 December. It is our normal practice to have the EU obtain source samples for analysis as it is necessary for waste disposal permitting, etc., and we did so for this response. However, it is important to note that we are not aware of a request for sampling/analysis on 15 December but can confirm our discussion concerning this on 17 December. Barry sent another email to Stugis noting that I received a reply from Greg Challenger of the EU and he advised that the analysis was being performed by more than one laboratory. The metals and PCB results are expected next week. Also, NJ, NY, USCG (via the SSC), and other interested parties are on the

BOSTON 30 (AKA MARINER'S HARBOR) OIL SPILL (Continued) **S112810162**

distribution list for all laboratory results. I have copied the distribution list from the mail received from Newfields laboratory on 22 December below for your reference. WEDNESDAY 12/26/12: Documents in E-docs: Operations Status Update ICS 209 Incident Status Summary Shoreline Oiling Characterization Tool-Surface Oil 7:00AM-Vought-Received email request from Graff to call him due to expected arrival of inclement weather. 8:00AM-Vought-DEC Zahn sent email to Vought that Earlier this morning Kyle Kolwaite contacted me asking for approval to remove the boom from around Shooters Island. He told me that all floating oil had been contained/cleaned up and that the Boston Marine vessel had left the site. Under those circumstances, I gave him my support to remove the boom. He was going to deliver the message to Operations. 9:00AM-Vought-Received email from Graff that As additional analyses are completed I will send them along. We should get additional results daily through the end of this week. Storms in the Midwest the end of last week stalled shipments of the product that caused two facilities to receive their aliquot Monday and even Wednesday with the holiday so this was a big issue. I will keep you and everyone else updated each day. 12:00PM-Vought-Performed site visit to IC and hotsie crews continuing cleanup of Atlantic Mooring in NJ as well as hotsie/flushing of impacted rip rap and also a piers at Mays Shipyard. Cleanup crew continuing operations on Shooters Island with oversight of Environmental Unit (Todd Goddeck). DBL2 25 barge is being cleaned at Kirby Offshore Marine and boats and barges continue to be cleaned as well. SCAT inspections are ongoing and total of 17 vessels cleaned with 15 more pending and some vacuum trucks and skimmers are being returned to OSRSO's. DEC Zahn via email approved removal of boom from Shooter's Island. Vought spoke with Graff and due to heavy winds, IC is planning temporary shut down of water side operations today and will also be moving to a week long operational period for the next IAP. 3:00PM-Vought-Received email from Graff that Attached is the 209 following our UC briefing this afternoon. You will notice that the boom totals have dropped drastically. Crews worked very hard to get all the boom off of Shooters Island after receiving approval from NY before the storm hindered operations. The number of personnel assigned to the incident still looks high since there are many people that have not been officially demobilized. The vessel decon site is now demobilizing and the equipment decon site at Millers is now on day shift only status. This allows us to cut the decon staffing in half and those assigned personnel numbers will drop quickly. Shoreline cleaning continues in full swing until weather causes adjustments. SCAT was not operational today and will not likely be deployed tomorrow. The EU is working on an agreement with the State representatives to get sign off and clear some of the areas on the map. They will also be working closely to coordinate State and Federal representation on the SCAT teams when they resume (hopefully Friday). If you were not aware, the new EU is John Romans who took over for Jason Maddox on 12-24-12. John can be reached at (901)487-5022 or mhesllc@gmail.com. Attached to email was ICS 209. Received Shoreline Oiling Characterization Tool-Surface Oil for 12/26/12. THURSDAY 12/27/12: Documents in E-docs: Science Meeting Agenda Boston 30 Sample Analyticals Shoreline Categorization Spreadsheets ICS 209 Incident Status Summary SCAT Map 1:30PM-Vought-Performed site visit to IC and spoke with Graff and decontamination of barges continues in NJ at Clean Harbors Cooperative. The last piece of Clean Harbors equipment has been

BOSTON 30 (AKA MARINER'S HARBOR) OIL SPILL (Continued) **S112810162**

removed from the site and MSRC demobilized before the holiday. Last remaining boom and equipment of Miller owned equipment will be performed by tomorrow. Cleaning of Area B in Bayonne, NJ was completed. Remaining work at Staten Island includes: 1)Mays Shipyard 2)Great Lakes C2 (will be done on Sat when tugs available as operations include barge cleaning and pending access agreement); Flag Terminal D2 will be completed today including barge cleaning; Pier at D9 (pierwashing to be completed today); Staten Island Ferry Fuel Pier (scheduled for Sat at request of Staten Island Ferry due to reduced service); Shooter's Island (Crew of ten removing oily debris, cutting impacted grass as per DEC Zahn approved STR. Another Segment close out memo to be drafted for UC approval for segments that have not had any oil observed to date since spill (areas in Blue on SCAT maps). Demeo to participate as SOSC in segment sign-offs tomrrow at South Shore of Staten Island. DEC Rahman to inspect Snug Harbor as part of multi-agency sign offs on 12/31. 2:30PM-Vought-Received Science Meeting Agenda for day which included topics: Boom removal from Zone B; continuing cleanup at Mays Shipyard including flushing and hotsie of rip-rap, cleanup of shoreline and pier structures at Mays; replacing sorbent at Mays; Boston 30 has been removed and shifted to Clean Harbors and tentative decon on 12/29; hotsie Staten Island Ferry Terminal on weekends; schedule clean up at Flag Terminal. 34 cleaned vessels to date and three uncleaned vessels. Total boom decontamination is 27,400'. Vought obtained availability of Spills Staff (DEC Piper, DEC Demeo, DEC Patel and DEC Rahman as per RSE) for scheduling of Segment sign-offs with SCAT team members. 4:00PM-Vought-Received analysis for Boston 30 sample from Ted Healey including TAL Metals, PCB, Density and Viscosity data and forwarded to Lt Fitzpatrick, DEC Zahn, DEC John, RD Lannon, OGC Oliva and OGC Urda. 6:00PM-Vought-Received DRAFT Segment close out memo from Obrien and Gere (Kyle Kolwaite Ph:315-404-4203) with request for comments. 8:00PM-Vought-Received Shoreline Categorization Spreadsheets from OG Kolwaite. FRIDAY 12/28/12: Documents in E-docs: Segment Close-Out Memo IAP 12/28/12 thru 1/4/12 11:00AM-Vought-Received concurrence from DEC Zahn and RSE on Draft sement close out memo after edits by Vought and OGC Urda. 1:00PM-Vought-Received email from Gallagher (Barry) that As we are now operating under an IAP with an operational period through 0700 on 4 January and transitioning from clean-up operations to shoreline inspections for sign-off, I no longer see a need to maintain a formal Command Post. If there is consensus on this, my suggestion would be that we maintain a meeting room to be used on an as needed basis and also issue a daily status report to UC members on inspection progress and other planned activities which would also include an updated Communications list for contacting purposes. If there is consensus on this, I will draft for UC approval, a Decision Memo to demobilize the Command Post at the Marriott following the 0700 briefing on Sunday 30 December. Email concurrence for IC shutdown received from USCG Sturgis, NYSDEC Vought and NJDEP Pearson. 3:00PM-Vought-Received email from DEC Zahn that tide conditions are not favorable for DEC sign off inspection of Shooters Island by DEC Stadnick unitl 1/7 and they will discuss with Kolwaite. Kolwaite then sent email confirming Shooters Island sign off inspection for 1/7. Vought sent email to USCG Sturgis that Our NYSDEC Regional Remediation Engineer, Paul John, cc'd above, has noted that DER reviewed the segment close out memo which noted:- In NY, the incident area will be redefined to exclude segments E12b, E13b, E15 through E20, and C7 through C18. The remaining segments

BOSTON 30 (AKA MARINER'S HARBOR) OIL SPILL (Continued) **S112810162**

within the incident area will include C1 through C6, C19, D1 through D13, E1 through E11, E12a, E13a, and E14. DER strongly recommends to the Unified command that we conduct close out inspection of segment C15 to C18 (Pralls Island) E14 (mouth of Great Kills Harbor).I understand and apologize the complications that this late request may cause to Incident Command as the IAP for the next week was approved yesterday and if approved this may require Operations Section and Planning Section to possibly meet again and coordinate additional resources. As FOSC, the Department will ultimately defer to your judgement on whether the initial multi-agency SCAT team and overflight inspections were sufficient and that are close-outs are not needed or whether there is the possibility that contamination has migrated to these areas after the initial multi-agency SCAT inspections thereby necessitating additional close-out inspections. Note that I have copied Kyle Kolwaite from Incident Command Environmental Unit who is overseeing the coordination of the close-out inspections and Segment close-out memo. SATURDAY 12/29/12: Documents in E-docs: Science Meeting Agenda 8:00AM-Vought-Received DRAFT Segment Sign-Off memo from Gallagher and request for UC approval. 8:30AM-Vought-USCG Sturgis sent email that she had the time to take a detailed look at the close out memo/proposal and impacted areas in light of the numerous overflights and SCAT and was comfortable with the proposal, but not sure if we need to inspect / close out section C15 to C18 (Pralls Island) or E14 (Great Kills Harbor area) since there was no visual indication oil in this area as it relates to the Boston barge spill. USCG Sturgis also noted that the COTP now has an official order for an adjacent water/debris survey around/near the pier since there are visual underwater obstructions in areas trafficked by commercial vessels. USCG also are prohibiting any vessels from using this next to pier next to Mayship until repaired. All oil carrying vessels are now off the pier (and won't come back) and no later than Jan 2nd the remaining two vessels (crane barge and white office barge) will be moved. After January 2nd, there will be no commercial activity on this pier until it has been fixed/found structurally sound and underwater obstruction survey complete. 11:00AM-Vought-Received Science Meeting Agenda for 12/29 and topics of meeting included: Segment close out and sign off memos; Shooters Island and Bayonne Shoreline. SUNDAY 12/30/12: Documents In E-docs: Science Meeting Agenda Operations Status Update 3:00PM-Vought-Received Science Meeting Agenda and topics of meeting include status of segment close out and sign-off memos, status and discussion of Shooters Island and Bayonne Shoreline. 4:00PM-Vought-Received email Status Report from Rob Schrader and email that Work will continue at Mays Ship yard with 86 personnel under Gallagher marine Systems supervision. Environmental Unit will coordinate with New Jersey DEP and New York DEC to conduct sign offs and We are recommending a suspension of clean-up operations for the Boston 30 for New Year s Day. With the predicted Tides working against us and the weather forecast for a chance of snow, high of 36F with a wind chill as low as 21F with winds from the WNW at 15 to 20mph, I feel that it is prudent to suspend the operations for the day due to productivity and safety. Status included: flushing/hotise rip rap/shore line and pier structures, replace sorbent and debris removal at Mays shipyard; Cleaning Boston 30 after departure from Clean Waters; Ferry Terminal hotsie was completed; 43 total vessels cleaned and 32,400ft of boom deconned. NJDEP and USCG Loebel sent email approval of proposed suspension for New Years Day. MONDAY

BOSTON 30 (AKA MARINER'S HARBOR) OIL SPILL (Continued) **S112810162**

12/31/12: Documents In E-docs: UC Decision Memo ICP Demobilization 7:00AM-Vought-Received email from David Barry with attached UC Decision Memo ICP Demobilization to document decision to demobilize ICP at Marriott effective 12/30/12 0700hrs. 9:00AM-Vought-NJDEP Pearson sent email approval of UC Decision Memo. NOAA Levine sent email to IC with possible oil observed in Segment F near Gravesend Bay sea wall and cleanup status. Environemental Unit (EU) Kowaite sent email that SCAT was completed by boat and foot within the area unofficially defined as F on 12/20/12 and 12/23/12. This included Sea Gate and Gravesend Bay north several miles to Sunset Park. A SCAT team also surveyed Hoffman and Swinburne Islands on 12/23/12. No oil was observed at any of these areas on the shoreline. Please give me a call if you have different information. 11:00AM-Vought-Sent NYSDEC email concurrence of ICP demobilization. 12:00PM-Vought-DEC Zahn sent email to RD Lannon that NRDA damages are applicable to this spill and are being pursued by DEC Maresca. 3:30PM-Vought-Received email from Kowaite that EU Science Meeting highlights included: In New York. Sign-offs of E1, E2, E3, E4, E5, E6 EU visited May's Shipyard. Utilization of boiler/hot water flushing as alternative to hotsie and ambient flushing is being discussed under piers by Operations. This method is consistent with language under the general STR, but if there are issues or concerns please bring them to the table. WEDNESDAY 1/2/13: Documents in E-docs: Science Meeting Agenda 10:00AM-Vought-DEC Zahn sent email to Kolwaite that Please advise on the timing and mtg point for tomorrow's observations of the problem conditions at Mays Shipyard and Shooters Island. Last we spoke, you were contemplating the afternoon during falling tide . 12:45PM-Vought-Teleconference with OGC Urda, James Carbin and Vought. OGC Urda sent email request to Carbin for results of any investigations and surveys related to the cause of the Boston 30 oil spill. 1:30PM-Vought-Kowaite sent email to DEC Zahn that We will plan on meeting at 2:30 tomorrow at the Staging Area within Area C (2091 Richmond Terrace, Stanton Island near Mays Shipyard). Boat(s) will be available to take us to Shooters Island. You, or whomever is going, will need to bring the appropriate PPE (survival suit, steel toes, hardhat, etc.). High tide is at 11:34 and low tide tomorrow is at 1830. So we'll be observing a falling tide near the mid-tide. Snug Harbor closed out by DEC Rahman as part of multi-agency inspection and the STR for Shooters and Arlington Marsh has been completed. 3:00PM-Vought-Received Science Meeting Agenda that included status of segment close out and sign-off memos, status and discussion of Shooters Island and Bayonne Shoreline. 4:45PM-Vought-Copied on email form DEC John that DEC Ottaway sent that Please see the below from Chris. I have talked this over with a few others, and no one noted anything in the provided analysis to suggest that it is anything other than #6 Fuel Oil and email from DEC Magee that Bill: It doesn't look like waste oil to me. The metals analysis show the zinc concentration is low (13.3 ppm) lead and arsenic are non-detect. The density is high (0.95 to 0.96), that is consistent with #6 FO. # 2 FO has a density closer to 0.90. The 8260 analysis shows a total 6,980 ppm of the target compounds. All of the positive 8260 hits are consistent with petroleum hydrocarbons, there were no positive hits for halogenated compounds or oxygenates. THURSDAY 1/3/13: 11:45AM-Vought-Kowaite sent email to DEC that We'll plan doing sign-offs of D1, D2, D3, and D4. Tim, I'll call you with further details this afternoon. 1:00PM-Vought-USCG Sturgis sent email approval of DEC proposed changes to Segment Close-Out Memo and Vought

BOSTON 30 (AKA MARINER'S HARBOR) OIL SPILL (Continued) **S112810162**

also received concurrence from NJDEP Pearson and sent Close-Out Memo to Kowaite. Vought also noted via email to Kowaite that same ammendment would be applicable to Segment Sign-Off Memo as well. FRIDAY 1/4/13: Documents in E-docs: Science Meeting Agenda 11:00AM-Vought-DEC Stadnick Sent email that pics of Shooters Island on S drive. Vought noted in email to Kowaite that Segment Close Out and Segment Sign off Memos referrred to same segments and Kowaite sent email to Vought that Memo 1 - Close-Out Sign-Off - This memo redefined the incident area (not legally binding) to exclude those far out areas regardless if SCAT had been performed or not. In the case of NY, SCAT was completed at a majority of the areas and an informal survey was completed in E15-E20 per your request. In this letter, D5 through D13 are to be retained as within the incident area regardless if oil was found or not. Memo 2 - Segment Sign-Off - This memo proposes to close out areas of NOO throughout the redefined incident area . Since D5-D13 had NOO(no oil observed), we propose to sign off these areas, in addition the remaining sites in Area E. 12:00PM-Vought-Sent email to Kolwaite that As such I have spoken with my supervisor, Randall Austin and we reviewed the draft Segment Sign Off Memo dated 12/28/12 and have no objections to the Memo. 3:00PM-Vought-Received email Science Meeting Agenda and topics include status of segment close out and sign-off memos, status and discussion of Shooters Island and Bayonne Shoreline. 5:00PM-Vought-OGC Conlon sent email approval from legal side of Draft Segment Sign-Off Memo. SATURDAY 1/5/13: Documents in E-docs: Science Meeting Agenda DRAFT Segment C-19 STR DRAFT Segment C-2 STR 4:00PM-Vought-Received Science Meeting Agenda and topics included: New York Segments Remaining.(C) C2; C3 (May s Shipyard); C4-C5 (Arlington Marsh); C15-C18 (Pralls Island); C19 (Shooter s Island);(D) D1 and Shooter s Island Modified STR and C2 STR sent to RP for review. 4:30PM-Vought-Received email from Kowaite to UC that In C2, we are proposing to cut a small area of vegetation at the recommendation of Tim Demeo (NYSDEC) and Susan Maresca (NYSDEC). Shooter's Island (C17) STR has been modified per discussion with the science team (NYSDEC, NYC Parks, NOAA, RP, etc.). Please review the attached STRs for C2 and C17 and send me an e-mail confirmation if they are deemed acceptable. As always, please reach out if you have any questions or concerns. DRAFT Segment C-19 STR and DRAFT Segment C-2 STR attached to email. SUNDAY 1/6/13: Documents In E-docs: Science Meeting Agenda 9:00AM-Vought-DEC Zahn sent email approval of DRAFT Segment C-19 STR and DRAFT Segment C-2 STR. 6:00PM-Vought-Received Science Meeting Agenda from RSE and topics for New York included: C2 STR approved by NYS; C3 (May s Shipyard) Maintenance plan being prepared; C4-C5 (Arlington Marsh) Scheduled for inspection (1/7/12); C15-C18 (Pralls Island) Scheduled for inspection (1/7/12); C19 (Shooter s Island) Modified STR approved by NYS, Operations continues to work on shoreline and bulkhead structure; D1 Ready for reinspection. MONDAY 1/7/13: Documents In E-docs: Science Meeting Agenda 3:45PM-Vought-Received Email from Kolwaite that Nine segments remain (5 in NJ and 4 in NY) and the current status of each is outlined in the attached agenda. Science Meeting Agenda and topics for New York included: C2 Subsegment of C2 signed off, Remainder of segment to be hotsied and signed off; C3 (May s Shipyard) Maintenance plan is prepared and being reviewed internally; C19 (Shooter s Island) Modified STR approved by NYS (1/6/13), Operations continues to work on shoreline and bulkhead structure; D1 Subsegment of D1 signed off, Remainder of segment was

BOSTON 30 (AKA MARINER'S HARBOR) OIL SPILL (Continued) **S112810162**

hotsied and ready for signed off. TUESDAY 1/8/13: Documents In E-docs: Science Meeting Agenda 9:00AM-Vought-Sent email to DEC John that Tim Demeo attended segments sign-offs for Segments D1 (East of Bayonne Bridge) and C2(Between Bayonne Bridge and May's Shipyard) on 1/7/13. Both segments have been divided into two sections as per request of Gallagher so as to narrow down focus area (C2-1, C2-1 and D1-1 and D1-2 respectively). Segments D1-1 (East of Bayonne Bridge) was cleared and Segment D1-2 (rip-rap immediately east of bridge) was not cleared and Demeo required further work. Small spartina grass patch at C2-1 east of May's Shipyard was cleared in consultation with DEC Maresca and DEC Demeo requested further work on Segment C2-2 (impacted rip rap also east of May's Shipyard). DEC Stadnick inspected and signed off both Arlington Marsh and Prall's Island and cleanup is ongoing at Shooters Island and is being supervised by DEC Stadnick. Cleanup continues at Mays Shipyard and is expected to continue for the next week at a minimum. A Maintenance and Monitoring Proposal of longer term cleanup at Mays Shipyard may also be submitted to Unified Command for approval as well. Possible sign-off inspections are scheduled for segments C2-2 and D1-2 tomorrow again with DEC Demeo. 4:00PM-Vought-Received Email from Kolwaite that Nine segments remain (5 in NJ and 4 in NY) and the current status of each is outlined in the attached agenda. Last daily Science Meeting will be on 1/10/13. Science Meeting Agenda and topics for New York included: C2 Subsegment of C2 signed off, Remainder of segment to be hotsied and signed off; C3 (May s Shipyard) Maintenance plan is prepared and being reviewed internally, NYSDEC working on getting vehicles moved for access to Junkyard Cove ; C19 (Shooter s Island) Modified STR approved by NYS (1/6/13), Operations continues to work on shoreline and bulkhead structure; D1 Subsegment of D1 signed off, Remainder of segment was hotsied and ready for sign off (1/9/13). WEDNESDAY 1/9/13: Documents In E-docs: Science Meeting Agenda 10:00AM-Vought-Received email from Kolwaite with attached DRAFT Monitoring Plan and note that Only segment C-3 (May's Shipyard) is targeted for monitoring at this time, and with FOSC and NY SOSC sign-off we can move forward with implementation. Specific monitoring plans will be written on an as needed basis. Please review and let me know if we have acceptance of the plan. Vought did not add plan to E-docs as this DRAFT subsequently re-editted after requests by DEC Demeo. 3:45PM-Vought-Received Email from Kolwaite that Eight segments remain (5 in NJ and 3 in NY) and the current status of each is outlined in the attached agenda. Science Meeting Agenda and topics for New York included: C2 Subsegment of C2 signed off, Remainder of segment hotsied and ready for signoff; C3 (May s Shipyard) Maintenance plan is prepared and was sent for review, NYSDEC working on getting vehicles moved for access to Junkyard Cove ; C19 (Shooter s Island) Modified STR approved by NYS (1/6/13), Operations continues to work on shoreline and bulkhead structure, Sign-off to be scheduled for week of 1/21/12. Kolwaite sent email to DEC Stadnick that Shooter's Island should be ready for inspection, according to Operations, after Friday. With unfavorable tides next week, could we schedule a sign-off date of Monday January 21st? Low tide is at 11:07 so I would propose a meeting time of 10:30 at a location yet to be determined. Please let me know if you, or a representative, are available. DEC Stadnick replied that I can possibly recommend a earlier sign-off via submission of photos of the sites after clean-up. Please have Operations take photos of the entire clean-up & forward them to me for a determination of sign-off. NYC Parks Feller

BOSTON 30 (AKA MARINER'S HARBOR) OIL SPILL (Continued) **S112810162**

noted that with respect to Shooters Island that he but would not be able to make it until Wednesday 1/23. Kolwaite sent email to DEC Stadnick that Sounds good. I'll pass along those photo's when I have them, but we'll need to have FOSC agree to sign-off based on this as well. THURSDAY 1/10/13: Documents In E-docs: Science Meeting Agenda 1:30PM-Vought-Received Email from Kolwaite that Eight segments remain (5 in NJ and 3 in NY) and the current status of each is consistent with yesterday's agenda. Last daily science meeting is today. MONDAY 1/14/13: 12:00PM-Vought-Sent email to Graff requesting IAP from 12/18 thru 12/19 and he replied with note that I just noticed the same and I do not have an electronic copy in my files of that date for some reason (probably the same reason you don t). I am tracking it down and I will revert with it as soon as I get it. WEDNESDAY 1/16/13: 10:00AM-Vought-Kolwaite sent email to all parties that Please plan on inspecting C2-3 for sign-off on January 23rd. Low tide is at 1313; I propose you meet at 1300 at the Staging Area parking lot (2901 Richmond Terrace, Staten Island). If you suspect you will need a vessel please let me know and I'll make the necessary arrangements, but I believe this can be done via foot. Please confirm your participation. DEC Demeo replied that I am unavailable on 1/23/13 to participate in this meeting/inspection. I am available on 1/24 or 1/25 which should also have a favorable low tide. Can we reschedule to one of these dates? Kolwaite replied that Thursday is unavailable, so please plan on Friday (1/25). Low tide is at 14:55 so please plan on meeting at 14:30. DEC Demeo confirmed. THURSDAY 1/17/13: Documents in E-docs: Science Meeting Agenda Photolog of Shooters Island Clean-up. 1:15PM-Vought-Received Email from Kolwaite with attached Science Meeting Agenda and topics for New York included: C2 (Staging Area) To be inspected 1/25/13; C3 (May s Shipyard), Maintenance plan was prepared, NYSDEC, RP, and USCG completed site visit on 1/14/13, Draft maintenance plan to be resubmitted for Sign-off; C19 (Shooter s Island) Photlog created and being reviewed by RP, NYC Parks to visit 1/23/13. 3:00PM-Vought-Cc'd on email from Kolwaite to DEC Stadnick with email that Please see attached photolog of Shooter's Island clean-up. I did select from those provided by Operations. Additional photos are available but they include those of the actual cleaning and other miscellaneous ones. Regardless, all are available on my FTP site (see instructions below) for you to view if you so wish .
Attached to email was Photolog of Shooters Island Clean-up. NOAA Levine sent email that Photolog is Looking good and requested for pictures before the cleanup was performed. TUESDAY 1/22/13: Documents in E-docs: DRAFT C3 Monitoring Plan Revised dated 1/17 7:30AM-Vought-Reeeived DRAFT C3 Monitoring Plan Revised dated 1/17 via email from Kolwaite. Vought did not add this revision to e-docs as subsequent revision submitted at a later date. Email noted that Please see the attached Segment C-3 (May's Shipyard/Junk Yard Cove) monitoring plan for review. It was revised based upon a site visit completed 14 January 2013 by NYSDEC, USCG, and RP representatives. If acceptable, I'll remove draft and ask for an e-mail conformation of approval by NY SOSC, FOSC, and the RP. 3:00PM-Vought-DEC Stadnick sent email to Vought that Marine Habitat Protection is satisfied with the clean-up work that was performed on Shooter's Island and recommends the sign-off. Site visit by DEC Patel and no current operations and sheen present that was contained by booms and slight odors due to contaminated rocks. No more active flushing or hotsieing and recovery is passive recovery as per DEC Demeo. WEDNESDAY 1/23/13: 8:45AM-Vought-DEC Zahn sent approval of DRAFT C3 Monitoring Plan

BOSTON 30 (AKA MARINER'S HARBOR) OIL SPILL (Continued) **S112810162**

Revised dated 1/17. THURSDAY 1/24/13: Documents In E-docs: Science Meeting Agenda 2:00PM-Vought-Received Email from Kolwaite that Six segments remain (4 in NJ and 2 in NY) with sign-offs scheduled for tomorrow and Friday. Topics for New York included: C2 (Staging Area) To be inspected for sign-off 1/25/13; C3 (May s Shipyard), Maintenance plan was prepared, Signed by USCG, Monitoring inspection scheduled for 1/25/13. FRIDAY 1/25/13: 2:30PM-Vought-After concurrence by RSE, DEC Demeo and DEC Zahn, Vought sent email approval of Segment C-3 (May's Shipyard/Junk Yard Cove) Monitoring Plan dated 1/17/13. 4/9/15-Vought-After inquiry by DEC Urda, Vought discussed case with DEC Demeo and RSE and this spill closed due to cleanup of impacted shores."

Remarks: "0413 THE CALLER STATED A RUPTURE OF AN OIL CONTAINER IN A BARGE. THE SPILL AMOUNT IS UNDETERMINED. THE SPILL IS PARTIALLLY CONTAINED. THE CLEAN UP IS IN PROGRESS."

All Materials:

Site ID:	476757
Operable Unit ID:	1226580
Operable Unit:	01
Material ID:	2223907
Material Code:	0003A
Material Name:	#6 fuel oil
Case No.:	Not reported
Material FA:	Petroleum
Quantity:	16192.00
Units:	G
Recovered:	Not reported
Oxygenate:	Not reported

EL729 **WASTE MANAGEMENT (VILLAGE CARTING CO.)** **NY SWF/LF** **S106000887**
North **3075 RICHMOND TERRACE** **NY Spills** **N/A**
1/4-1/2 **STATEN ISLAND, NY 10303**
0.409 mi.
2159 ft. **Site 2 of 2 in cluster EL**

Actual:
1 ft.

Focus Map:
5

SWF/LF:

Name:	TRICON ENTERPRISES INC.
Address:	3075 RICHMOND TERRACE
City,State,Zip:	STATEN ISLAND, NY 10303
Flag:	INACTIVE
Region Code:	2
Phone Number:	7188156000
Owner Name:	Not reported
Owner Type:	Not reported
Owner Address:	Not reported
Owner Addr2:	Not reported
Owner City,St,Zip:	Not reported
Owner Email:	Not reported
Owner Phone:	Not reported
Contact Name:	DENISE PETRIZZO; PRESIDENT
Contact Address:	Not reported
Contact Addr2:	Not reported
Contact City,St,Zip:	Not reported
Contact Email:	Not reported
Contact Phone:	Not reported
Activity Desc:	C&D processing - registration

WASTE MANAGEMENT (VILLAGE CARTING CO.) (Continued) **S106000887**

Activity Number: [43W01]
Active: No
East Coordinate: 570862
North Coordinate: 4498919
Accuracy Code: Not reported
Regulatory Status: Not reported
Waste Type: Not reported
Authorization #: Not reported
Authorization Date: Not reported
Expiration Date: Not reported
Operator Name: Not reported
Operator Type: Not reported
Laste Date: Not reported

Name: WASTE MANAGEMENT (VILLAGE CARTING CO.)
Address: 3075 RICHMOND TERRACE
City,State,Zip: STATEN ISLAND, NY 10303
Flag: INACTIVE
Region Code: 2
Phone Number: 7187201051
Owner Name: Not reported
Owner Type: Not reported
Owner Address: Not reported
Owner Addr2: Not reported
Owner City,St,Zip: Not reported
Owner Email: Not reported
Owner Phone: Not reported
Contact Name: PATSY SERRA; PRESIDENT
Contact Address: Not reported
Contact Addr2: Not reported
Contact City,St,Zip: Not reported
Contact Email: Not reported
Contact Phone: Not reported
Activity Desc: C&D processing - registration
Activity Number: [43W09]
Active: No
East Coordinate: 571000
North Coordinate: 4498800
Accuracy Code: Not reported
Regulatory Status: Permit
Waste Type: Not reported
Authorization #: 2-6401-00014
Authorization Date: 12/22/1995
Expiration Date: 12/22/2000
Operator Name: Not reported
Operator Type: Not reported
Laste Date: Not reported

SPILLS:
Name: MAYSHIP SHIPYARD
Address: 3075 RICHMOND TERR
City,State,Zip: STATEN ISLAND, NY
Spill Number/Closed Date: 0110543 / 2011-05-20
Facility ID: 0110543
Facility Type: ER
DER Facility ID: 90343
Site ID: 101987

WASTE MANAGEMENT (VILLAGE CARTING CO.) (Continued) **S106000887**

DEC Region:	2
Spill Cause:	Unknown
Spill Class:	B3
SWIS:	4301
Spill Date:	2002-02-04
Investigator:	RVKETANI
Referred To:	Not reported
Reported to Dept:	2002-02-04
CID:	270
Water Affected:	Not reported
Spill Source:	Unknown
Spill Notifier:	Affected Persons
Cleanup Ceased:	Not reported
Cleanup Meets Std:	False
Last Inspection:	Not reported
Recommended Penalty:	False
UST Trust:	False
Remediation Phase:	0
Date Entered In Computer:	2002-02-04
Spill Record Last Update:	2011-05-20
Spiller Name:	ADAM MOHAMMAD
Spiller Company:	ADAM MOHAMMAD
Spiller Address:	3075 RICHMOND TERRACE
Spiller Company:	999
Contact Name:	ADAM MOHAMMAD
DEC Memo:	"Prior to Sept, 2004 data translation this spill Lead_DEC Field was ROMMEL 6/24/2002 - Sangesland spoke with a consultant associated with this site who would like to close out the spill number. Apparently most of the problem here is elevated PAH's. Sangesland said a complete audit should be made of the site, including soil borings and water samples (approx 5 ft to water). If these come back reasonably clean, collect off site samples to confirm the background levels, and then the owner can try to make an arguement that the problem is within background levels 8/5/2002 - Vance Mathews of Eco Sciences called back again saying he took soil samples which showed elevated PAH's on the site. What more did he need to do? Sangesland asked for soil & water samples from the site and surrounding neighborhood to prove Background . DEC also requested a Site history with Sanborn maps to show the area was swamp with a bulkhead and fill. 12/2/2003 Transferred from Sangesland to Rommel 03/30/04 Spoke to Insurance Broker and added that the investigation must also include a discussion of petroleum storage (past/present) and if there were tanks, the investigation must focus around the tank systems. Rommel Austin - 9/30/09 - Spill project assignment transferred from Albany staff(DATROMP) to Vought, for further review and action. - end 6/11/10-Vought-Spill transferred from DEC Vought to DEC Ketani as per DEC Austin and Vought transfer to Section A. 7/16/10 - Raphael Ketani. Soil contaminated by gasoline was found below the site on 2/4/02 and a spill was called in. According to the above case notes, the soil borings showed elevated PAHs. The consultants were instructed to take samples off-site and compare them. Later, the insurance broker was told that the investigation must focus around any tanks that were present or are present. According to ACRIS, the block and lot are 1208 and 1. The owner of the site is Terrace Gate Realty, LLC. The address is 3075 Richmond Terrace, and also 3087 Richmond Terrace. The Zip is 10303. The PBS registration is #2-610156. No other registrations were found. There are two tanks.

WASTE MANAGEMENT (VILLAGE CARTING CO.) (Continued) **S106000887**

Both were installed on 3/16/06. One is 1,000 gal. and has diesel and the other is 3,000 gal. and has waste oil. They are in service, above ground and in contact with an impervious surface. Adam Mohamed (718) 442-9700 is the contact. There is a closed case #9311988. It was closed on 1/13/94. A dock sank and there was a sheen. When Mr. Sullivan of DEC arrived, he did not find a spill. I tried to contact Mr. Mohamed, but could only leave a message with his secretary. 7/19/10 - Raphael Ketani. Harriet of Richmond Industrial Center (718) 442-9700 called requesting copies of any documentation that the DEC would have regarding the spill. I tried to call her back, but could only leave a message stating that the DEC didn't have any documents concerning the spill, and that the DEC is requesting that a new investigation be performed. 7/21/10 - Raphael Ketani. I contacted Harriet and spoke to her regarding any available contamination investigation reports. I gave her the investigation company name of Eco Sciences. I told her that there was soil and groundwater contamination below the site. She said that she never heard of them and wasn't sure that it was her company which had paid or ordered the investigation. She said that 3075 Richmond Terrace has been broken up into several lots with independent, unassociated companies. She said that she will look further into the matter. 11/22/10 - Raphael Ketani. I again spoke to Harriet of Richmond Industrial Center (718) 442-9700. She said that Mayship has no records of any spill. She insisted that Mayship doesn't store gasoline or oil on site and never did. Harriet went on to state that the property has been subdivided into many parcels since 2002 with many owners. I told her that there was oil or gasoline contamination back in 2002 when Eco Sciences sampled the soil. I added that if Mayship does not own the property with the contamination, then she should go back to her records from 2002 and try to figure out who owned the site then. She said that she will talk to her boss about the spill. I told her that a PBS registration still exists (#2-610156) showing two tanks in service for 3075 Richmond Terrace. She asked me to FAX the registration so that she can show it to her boss. I sent her the PBS registration, but stated before hand that these tanks were probably the source of the contamination. I told her that if the tanks are located, then she will know where to conduct the investigation. 2/18/11 - Raphael Ketani. As there has been no cooperation from Mayship Shipyard, I sent a CSL to Terrace Gate Realty, LLC (the present owners of the site) with a 30 day deadline. 3/18/11 - Raphael Ketani. As there has been no response from Terrace Gate Realty, LLC to the CSL, I sent a followup letter with a deadline of April 15, 2011. The letter requested the submission of the investigation report by the deadline. 4/15/11 - Raphael Ketani. Due to the lack of response, I sent a STIP package to Terrace Gate Realty. I set a deadline of May 13 for the receipt of the signed STIP. 5/13/11 - Raphael Ketani. Terrace Gate Realty never returned the signed STIP, nor did I received the green return card. I spoke to Louis Illiano of ACS Environmental (718) 339-1984 regarding the site. He said that he didn't remember the project. I told him that there were two above ground oil tanks on site. He said that he didn't remember the tanks. Mr. Illiano said that he will look for any records and get back to me. 5/17/11 - Raphael Ketani. I spoke to Mr. Illiano today. He said that he did a records search using Mr. Mohamed's name, and the site address and didn't find anything. So he couldn't tell me what had been found in February of 2002. Next, I tried contacting Vance Mathews of Eco Sciences (212) 895-8100 (420 Lexington Avenue, Ste 1740, NY).

WASTE MANAGEMENT (VILLAGE CARTING CO.) (Continued) **S106000887**

However, the automated greeting at this phone number was Exponent. I left a message for Mr. Mathews to call me back. 5/19/11 - Raphael Ketani. The envelope containing the STIP that was sent to Terrace Gate on 4/15/11 was received today unopened. The post office had attached a sticker indicating Unclaimed/Unable to Forward. 5/20/11 - Raphael Ketani. I never received a call back from Mr. Mathews. As the diurnal tides have been flushing the groundwater below the site since the spill occurred on 2/4/02 (for 9 years) so it is unlikely that any product is left, and as the contamination of concern was principally the PAHs (which may be the result of historical filling as the land had been filled in years ago), and as Mr. Illiano did not locate any documentation regarding an investigation or remediation taking place at the site, and as Mr. Mathews never called me back, I have determined that there is no evidence to base a spill investigation on, nor any evidence to warrant keeping the case open. Therefore, I am closing the spill case. "

Remarks: "contaminated soil discovered from samples"

All Materials:

Site ID:	101987
Operable Unit ID:	849021
Operable Unit:	01
Material ID:	528167
Material Code:	0009
Material Name:	gasoline
Case No.:	Not reported
Material FA:	Petroleum
Quantity:	.00
Units:	G
Recovered:	.00
Oxygenate:	Not reported

Name:	3075 RICHMOND TERR.
Address:	3075 RICHMOND TERR
City,State,Zip:	STATEN ISLAND, NY
Spill Number/Closed Date:	9311988 / 1994-01-13
Facility ID:	9311988
Facility Type:	ER
DER Facility ID:	90343
Site ID:	173848
DEC Region:	2
Spill Cause:	Equipment Failure
Spill Class:	C3
SWIS:	4301
Spill Date:	1994-01-11
Investigator:	SULLIVAN
Referred To:	Not reported
Reported to Dept:	1994-01-11
CID:	Not reported
Water Affected:	Not reported
Spill Source:	Commercial/Industrial
Spill Notifier:	Federal Government
Cleanup Ceased:	1994-01-13
Cleanup Meets Std:	True
Last Inspection:	Not reported
Recommended Penalty:	False
UST Trust:	False

WASTE MANAGEMENT (VILLAGE CARTING CO.) (Continued) **S106000887**

Remediation Phase:	0
Date Entered In Computer:	1994-01-12
Spill Record Last Update:	1994-02-04
Spiller Name:	Not reported
Spiller Company:	Not reported
Spiller Address:	Not reported
Spiller Company:	001
Contact Name:	Not reported
DEC Memo:	""
Remarks:	"DRY DOCK SUNK SHEEN AROUND IT. COAST GUARD GUARD SENDING SOMEONE - MITRRY WENT TO SITE - NO SPILLAGE - CLEANED UP NO SPILL."

All Materials:

Site ID:	173848
Operable Unit ID:	990614
Operable Unit:	01
Material ID:	390994
Material Code:	0009
Material Name:	gasoline
Case No.:	Not reported
Material FA:	Petroleum
Quantity:	-1.00
Units:	Not reported
Recovered:	.00
Oxygenate:	Not reported

730
SSE
1/4-1/2
0.410 mi.
2164 ft.

BOLLA EM REALTY LLC #10915
2294 FOREST AVENUE
STATEN ISLAND, NY 10303

NY LTANKS **1000553199**
NY UST **N/A**
NY Spills

Actual:
19 ft.

Focus Map:
10

LTANKS:

Name:	MOBIL S/S
Address:	2294 FOREST AVENUE
City,State,Zip:	STATEN ISLAND, NY
Spill Number/Closed Date:	9008286 / 2009-12-24
Facility ID:	9008286
Site ID:	59290
Spill Date:	1990-10-29
Spill Cause:	Tank Test Failure
Spill Source:	Gasoline Station or other PBS Facility
Spill Class:	A3
Cleanup Ceased:	Not reported
SWIS:	4301
Investigator:	MJHAGGER
Referred To:	EXCAVATE CONT SOIL
Reported to Dept:	1990-10-29
CID:	Not reported
Water Affected:	Not reported
Spill Notifier:	Responsible Party
Last Inspection:	Not reported
Recommended Penalty:	False
Meets Standard:	False
UST Involvement:	True
Remediation Phase:	0
Date Entered In Computer:	1990-11-06

BOLLA EM REALTY LLC #10915 (Continued) **1000553199**

Spill Record Last Update:	2009-12-24
Spiller Name:	MIKE MEOLA
Spiller Company:	EXXONMOBIL CORPORATION
Spiller Address:	464 DOUGHTY BLVD.
Spiller County:	001
Spiller Contact:	Not reported
Spiller Phone:	Not reported
Spiller Extention:	Not reported
DEC Region:	2
DER Facility ID:	56987
DEC Memo:	"Prior to Sept, 2004 data translation this spill Lead_DEC Field was CAMP Reassigned from DEC Sigona on August 4, 2003, as per Letter from P. David Smith, Bureau Director, Remedial Bureau B. This spill site has been consolidated under Spill No. 9008286. 12/26/07 - Haggerty - assumed management from Joe Peck 4/30/08 - Haggerty - spoke with Matt Kutcha from Kleinfelder New Jersey who is now managing the site. Contamination is fully delineated with adequate MW distribution. Contamination located along perimeter of the property (along South Ave and Forest Ave). Most likely under the sidewalk and street. Remedial alternatives being investigated although site most likely will be divested. 7/2/08 - Haggerty: spoke with Matt Kutcha from Kleinfelder. At this point, ExxonMobil intends to only monitor at this point. Exxon intends to divest. Based on the fact that Exxon has excavated the majority of the soil contamination and there is no off-site contamination or any complaints of vapors from the surrounding properties or from utilities in the street. PM agrees. 12/21/08 - Haggerty: asked Kleinfelder to provide their intrepration of the MNA field parameters and the natural biodegradation occurring on-site in the next Status Update Report. 3/16/09 - Haggerty: Sent email to Exxonmobil stating that based on the results of their MNA sampling, Biodegradation at the site is limited. 5/1/09 - Haggerty: approved Oxygenating Reagent Injection Feasibility Work Plan 12/23/09 - Haggerty: Reviewed Feasibility Report dated 11/30/09. BTEX conc were low 1,600ppb Max) prior to ORC pilot test. Results from the Feasibility test revealed further degradation from the addition of oxygen, but decrease in BTEX weren't sufficient enough to warrant full-scale injection under a RAP/ Consent Order. ExxonMobil previously performed multiple excavations which significantly reduced soil and groundwater conc. Off-site groundwater was evaluated and no impacts were detected for multuple quarters. Spill Closed"
Remarks:	"LINE TEST ONLY, FAILED PETRO TITE WITH A LEAK RATE OF -.024GPH, TYREE BROS TO REPAIR & RETEST."

All TTF:

Facility ID:	9008286
Spill Number:	9008286
Spill Tank Test:	1537786
Site ID:	59290
Tank Number:	Not reported
Tank Size:	0
Material:	0009
EPA UST:	Not reported
UST:	Not reported
Cause:	Not reported
Source:	Not reported
Test Method:	00
Test Method 2:	Unknown
Leak Rate:	.00

BOLLA EM REALTY LLC #10915 (Continued) **1000553199**

Gross Fail: Not reported
Modified By: Spills
Last Modified Date: Not reported

All Materials:
Site ID: 59290
Operable Unit ID: 945498
Operable Unit: 01
Material ID: 432125
Material Code: 0009
Material Name: gasoline
Case No.: Not reported
Material FA: Petroleum
Quantity: .00
Units: G
Recovered: .00
Oxygenate: Not reported

Name: MOBIL S/S
Address: 2294 FOREST AVENUE
City,State,Zip: STATEN ISLAND, NY
Spill Number/Closed Date: 9101922 / 1995-03-27
Facility ID: 9101922
Site ID: 59292
Spill Date: 1991-05-17
Spill Cause: Tank Test Failure
Spill Source: Gasoline Station or other PBS Facility
Spill Class: A3
Cleanup Ceased: 1995-03-27
SWIS: 4301
Investigator: DXCAMP
Referred To: Not reported
Reported to Dept: 1991-05-17
CID: Not reported
Water Affected: Not reported
Spill Notifier: Tank Tester
Last Inspection: Not reported
Recommended Penalty: False
Meets Standard: True
UST Involvement: True
Remediation Phase: 0
Date Entered In Computer: 1991-05-23
Spill Record Last Update: 2003-09-10
Spiller Name: MIKE MEOLA
Spiller Company: EXXONMOBIL CORPORATION
Spiller Address: 464 DOUGHTY BLVD
Spiller County: 001
Spiller Contact: Not reported
Spiller Phone: Not reported
Spiller Extention: Not reported
DEC Region: 2
DER Facility ID: 56987
DEC Memo: "Prior to Sept, 2004 data translation this spill Lead_DEC Field was CAMP Reassigned from DEC Sigona on August 4, 2003, as per Letter from P. David Smith, Bureau Director, Remedial Bureau B. This spill site has been consolidated under Spill No. 9008286. "

BOLLA EM REALTY LLC #10915 (Continued) **1000553199**

Remarks: "LINE TEST, FAILED PETRO TITE, WILL EXCAVATE, ISOLATE & RETEST."

All TTF:

Facility ID:	9101922
Spill Number:	9101922
Spill Tank Test:	1538567
Site ID:	59292
Tank Number:	Not reported
Tank Size:	0
Material:	0009
EPA UST:	Not reported
UST:	Not reported
Cause:	Not reported
Source:	Not reported
Test Method:	00
Test Method 2:	Unknown
Leak Rate:	.00
Gross Fail:	Not reported
Modified By:	Spills
Last Modified Date:	Not reported

All Materials:

Site ID:	59292
Operable Unit ID:	953045
Operable Unit:	01
Material ID:	424460
Material Code:	0009
Material Name:	gasoline
Case No.:	Not reported
Material FA:	Petroleum
Quantity:	.00
Units:	G
Recovered:	.00
Oxygenate:	Not reported

UST:

Name:	BOLLA EM REALTY LLC #10915
Address:	2294 FOREST AVENUE
City,State,Zip:	STATEN ISLAND, NY 10303
Id/Status:	2-156094 / Unregulated/Closed
Program Type:	PBS
Region:	STATE
DEC Region:	2
Expiration Date:	N/A
UTM X:	570505.17761
UTM Y:	4497704.44679
Site Type:	Retail Gasoline Sales

Affiliation Records:

Site Id:	5093
Affiliation Type:	Mail Contact
Company Name:	GILBARCO VEEDER-ROOT
Contact Type:	Not reported
Contact Name:	CMS - MAILSTOP F-76
Address1:	P.O. BOX 22087
Address2:	7300 WEST FIRENDLY AVENUE

BOLLA EM REALTY LLC #10915 (Continued) **1000553199**

City:	GREENSBORO
State:	NC
Zip Code:	27420-2087
Country Code:	001
Phone:	(800) 846-4676
EMail:	LINA.HITCOCK@GILBARCO.COM
Fax Number:	Not reported
Modified By:	NRLOMBAR
Date Last Modified:	2013-04-11

Site Id:	5093
Affiliation Type:	Facility Operator
Company Name:	BOLLA EM REALTY LLC #10915
Contact Type:	Not reported
Contact Name:	CLOSED
Address1:	Not reported
Address2:	Not reported
City:	Not reported
State:	NN
Zip Code:	Not reported
Country Code:	001
Phone:	CLOSED
EMail:	Not reported
Fax Number:	Not reported
Modified By:	NRLOMBAR
Date Last Modified:	2013-04-11

Site Id:	5093
Affiliation Type:	Emergency Contact
Company Name:	BOLLA EM REALTY LLC
Contact Type:	Not reported
Contact Name:	FMS SPILL RESPONSE HOTLINE
Address1:	Not reported
Address2:	Not reported
City:	Not reported
State:	NN
Zip Code:	Not reported
Country Code:	999
Phone:	(800) 997-7725
EMail:	Not reported
Fax Number:	Not reported
Modified By:	MFLEONAR
Date Last Modified:	2017-10-17

Site Id:	5093
Affiliation Type:	Facility Owner
Company Name:	BOLLA EM REALTY LLC
Contact Type:	Not reported
Contact Name:	Not reported
Address1:	809 STEWART AVE
Address2:	Not reported
City:	GARDEN CITY
State:	NY
Zip Code:	11530
Country Code:	001
Phone:	(516) 512-6550
EMail:	Not reported

BOLLA EM REALTY LLC #10915 (Continued) **1000553199**

Fax Number:	Not reported
Modified By:	DAFRANCI
Date Last Modified:	2016-09-14

Tank Info:

Tank Number:	001
Tank ID:	27187
Tank Status:	Closed Prior to Micro Conversion, 03/91
Material Name:	Closed Prior to Micro Conversion, 03/91
Capacity Gallons:	4000
Install Date:	12/01/1975
Date Tank Closed:	Not reported
Registered:	True
Tank Location:	Underground
Tank Type:	Steel/carbon steel
Material Code:	0009
Common Name of Substance:	Gasoline
Tightness Test Method:	NN
Date Test:	Not reported
Next Test Date:	Not reported
Pipe Model:	Not reported
Modified By:	TRANSLAT
Last Modified:	04/14/2017

Equipment Records:

A00 - Tank Internal Protection - None
J02 - Dispenser - Suction Dispenser
G00 - Tank Secondary Containment - None
C00 - Pipe Location - No Piping
D02 - Pipe Type - Galvanized Steel
F00 - Pipe External Protection - None
B00 - Tank External Protection - None
H00 - Tank Leak Detection - None
I00 - Overfill - None

Tank Number:	002
Tank ID:	27188
Tank Status:	Closed Prior to Micro Conversion, 03/91
Material Name:	Closed Prior to Micro Conversion, 03/91
Capacity Gallons:	4000
Install Date:	12/01/1975
Date Tank Closed:	Not reported
Registered:	True
Tank Location:	Underground
Tank Type:	Steel/carbon steel
Material Code:	0009
Common Name of Substance:	Gasoline
Tightness Test Method:	NN
Date Test:	Not reported
Next Test Date:	Not reported
Pipe Model:	Not reported
Modified By:	TRANSLAT
Last Modified:	04/14/2017

BOLLA EM REALTY LLC #10915 (Continued) **1000553199**

Equipment Records:

A00 - Tank Internal Protection - None
J02 - Dispenser - Suction Dispenser
G00 - Tank Secondary Containment - None
B00 - Tank External Protection - None
C00 - Pipe Location - No Piping
D02 - Pipe Type - Galvanized Steel
F00 - Pipe External Protection - None
I00 - Overfill - None
H00 - Tank Leak Detection - None

Tank Number:	003
Tank ID:	27189
Tank Status:	Closed Prior to Micro Conversion, 03/91
Material Name:	Closed Prior to Micro Conversion, 03/91
Capacity Gallons:	4000
Install Date:	12/01/1975
Date Tank Closed:	Not reported
Registered:	True
Tank Location:	Underground
Tank Type:	Steel/carbon steel
Material Code:	0009
Common Name of Substance:	Gasoline
Tightness Test Method:	NN
Date Test:	Not reported
Next Test Date:	Not reported
Pipe Model:	Not reported
Modified By:	TRANSLAT
Last Modified:	04/14/2017

Equipment Records:

A00 - Tank Internal Protection - None
J02 - Dispenser - Suction Dispenser
G00 - Tank Secondary Containment - None
B00 - Tank External Protection - None
C00 - Pipe Location - No Piping
D02 - Pipe Type - Galvanized Steel
F00 - Pipe External Protection - None
I00 - Overfill - None
H00 - Tank Leak Detection - None

Tank Number:	004
Tank ID:	27184
Tank Status:	Closed Prior to Micro Conversion, 03/91
Material Name:	Closed Prior to Micro Conversion, 03/91
Capacity Gallons:	2000
Install Date:	12/01/1975
Date Tank Closed:	Not reported
Registered:	True
Tank Location:	Underground
Tank Type:	Steel/carbon steel
Material Code:	0009
Common Name of Substance:	Gasoline

BOLLA EM REALTY LLC #10915 (Continued) **1000553199**

Tightness Test Method: NN
Date Test: Not reported
Next Test Date: Not reported
Pipe Model: Not reported
Modified By: TRANSLAT
Last Modified: 04/14/2017

Equipment Records:

A00 - Tank Internal Protection - None
G00 - Tank Secondary Containment - None
J02 - Dispenser - Suction Dispenser
D02 - Pipe Type - Galvanized Steel
F00 - Pipe External Protection - None
B00 - Tank External Protection - None
C00 - Pipe Location - No Piping
H00 - Tank Leak Detection - None
I00 - Overfill - None

Tank Number: 005
Tank ID: 27185
Tank Status: Closed Prior to Micro Conversion, 03/91
Material Name: Closed Prior to Micro Conversion, 03/91
Capacity Gallons: 1000
Install Date: 12/01/1975
Date Tank Closed: Not reported
Registered: True
Tank Location: Underground
Tank Type: Steel/carbon steel
Material Code: 0001
Common Name of Substance: #2 Fuel Oil (On-Site Consumption)

Tightness Test Method: NN
Date Test: Not reported
Next Test Date: Not reported
Pipe Model: Not reported
Modified By: TRANSLAT
Last Modified: 04/14/2017

Equipment Records:

A00 - Tank Internal Protection - None
G00 - Tank Secondary Containment - None
B00 - Tank External Protection - None
C00 - Pipe Location - No Piping
D02 - Pipe Type - Galvanized Steel
F00 - Pipe External Protection - None
I00 - Overfill - None
H00 - Tank Leak Detection - None

Tank Number: 006
Tank ID: 27186
Tank Status: Closed Prior to Micro Conversion, 03/91
Material Name: Closed Prior to Micro Conversion, 03/91
Capacity Gallons: 550
Install Date: 12/01/1975
Date Tank Closed: Not reported
Registered: True

BOLLA EM REALTY LLC #10915 (Continued) **1000553199**

Tank Location: Underground
Tank Type: Steel/carbon steel
Material Code: 9999
Common Name of Substance: Other

Tightness Test Method: NN
Date Test: Not reported
Next Test Date: Not reported
Pipe Model: Not reported
Modified By: TRANSLAT
Last Modified: 04/14/2017

Equipment Records:

A00 - Tank Internal Protection - None
G00 - Tank Secondary Containment - None
D02 - Pipe Type - Galvanized Steel
F00 - Pipe External Protection - None
B00 - Tank External Protection - None
C00 - Pipe Location - No Piping
H00 - Tank Leak Detection - None
I00 - Overfill - None

Tank Number: 007
Tank ID: 27190
Tank Status: Closed - Removed
Material Name: Closed - Removed
Capacity Gallons: 1000
Install Date: 09/01/1988
Date Tank Closed: 01/29/2013
Registered: True
Tank Location: Underground
Tank Type: Equivalent technology
Material Code: 0001
Common Name of Substance: #2 Fuel Oil (On-Site Consumption)

Tightness Test Method: NN
Date Test: Not reported
Next Test Date: Not reported
Pipe Model: Not reported
Modified By: NRLOMBAR
Last Modified: 04/14/2017

Equipment Records:

H01 - Tank Leak Detection - Interstitial - Electronic Monitoring
A00 - Tank Internal Protection - None
I05 - Overfill - Vent Whistle
G04 - Tank Secondary Containment - Double-Walled (Underground)
J02 - Dispenser - Suction Dispenser
C03 - Pipe Location - Aboveground/Underground Combination
D10 - Pipe Type - Copper
F00 - Pipe External Protection - None
K01 - Spill Prevention - Catch Basin
L09 - Piping Leak Detection - Exempt Suction Piping
E00 - Piping Secondary Containment - None
B04 - Tank External Protection - Fiberglass

BOLLA EM REALTY LLC #10915 (Continued) **1000553199**

Tank Number:	007A
Tank ID:	56407
Tank Status:	Tank Converted to Non-Regulated Use
Material Name:	Tank Converted to Non-Regulated Use
Capacity Gallons:	1000
Install Date:	09/01/1988
Date Tank Closed:	Not reported
Registered:	True
Tank Location:	Underground
Tank Type:	Equivalent technology
Material Code:	9999
Common Name of Substance:	Other
Tightness Test Method:	NN
Date Test:	Not reported
Next Test Date:	Not reported
Pipe Model:	Not reported
Modified By:	NRLOMBAR
Last Modified:	04/14/2017

Equipment Records:

H01 - Tank Leak Detection - Interstitial - Electronic Monitoring
A00 - Tank Internal Protection - None
G04 - Tank Secondary Containment - Double-Walled (Underground)
J02 - Dispenser - Suction Dispenser
C02 - Pipe Location - Underground/On-ground
D02 - Pipe Type - Galvanized Steel
F00 - Pipe External Protection - None
I00 - Overfill - None
L09 - Piping Leak Detection - Exempt Suction Piping
B04 - Tank External Protection - Fiberglass

Tank Number:	008
Tank ID:	27191
Tank Status:	Closed - Removed
Material Name:	Closed - Removed
Capacity Gallons:	1000
Install Date:	09/01/1988
Date Tank Closed:	01/29/2013
Registered:	True
Tank Location:	Underground
Tank Type:	Equivalent technology
Material Code:	0022
Common Name of Substance:	Waste Oil/Used Oil
Tightness Test Method:	ZZ
Date Test:	09/01/1988
Next Test Date:	Not reported
Pipe Model:	Not reported
Modified By:	NRLOMBAR
Last Modified:	04/14/2017

Equipment Records:

H01 - Tank Leak Detection - Interstitial - Electronic Monitoring
A00 - Tank Internal Protection - None
G04 - Tank Secondary Containment - Double-Walled (Underground)
L00 - Piping Leak Detection - None

BOLLA EM REALTY LLC #10915 (Continued) **1000553199**

D00 - Pipe Type - No Piping
J00 - Dispenser - None
C00 - Pipe Location - No Piping
F00 - Pipe External Protection - None
I00 - Overfill - None
K01 - Spill Prevention - Catch Basin
B04 - Tank External Protection - Fiberglass
E00 - Piping Secondary Containment - None

Tank Number:	009
Tank ID:	27192
Tank Status:	Closed - Removed
Material Name:	Closed - Removed
Capacity Gallons:	4000
Install Date:	09/01/1988
Date Tank Closed:	01/29/2013
Registered:	True
Tank Location:	Underground
Tank Type:	Equivalent technology
Material Code:	2712
Common Name of Substance:	Gasoline/Ethanol

Tightness Test Method:	21
Date Test:	01/25/2011
Next Test Date:	Not reported
Pipe Model:	Not reported
Modified By:	NRLOMBAR
Last Modified:	04/14/2017

Equipment Records:

H01 - Tank Leak Detection - Interstitial - Electronic Monitoring
A00 - Tank Internal Protection - None
D01 - Pipe Type - Steel/Carbon Steel/Iron
G04 - Tank Secondary Containment - Double-Walled (Underground)
L07 - Piping Leak Detection - Pressurized Piping Leak Detector
F03 - Pipe External Protection - Original Impressed Current
C02 - Pipe Location - Underground/On-ground
J01 - Dispenser - Pressurized Dispenser
K01 - Spill Prevention - Catch Basin
E00 - Piping Secondary Containment - None
I02 - Overfill - High Level Alarm
B04 - Tank External Protection - Fiberglass

Tank Number:	010
Tank ID:	27193
Tank Status:	Closed - Removed
Material Name:	Closed - Removed
Capacity Gallons:	4000
Install Date:	09/01/1988
Date Tank Closed:	01/29/2013
Registered:	True
Tank Location:	Underground
Tank Type:	Equivalent technology
Material Code:	2712
Common Name of Substance:	Gasoline/Ethanol

BOLLA EM REALTY LLC #10915 (Continued) **1000553199**

Tightness Test Method: 21
Date Test: 01/25/2011
Next Test Date: Not reported
Pipe Model: Not reported
Modified By: NRLOMBAR
Last Modified: 04/14/2017

Equipment Records:

H01 - Tank Leak Detection - Interstitial - Electronic Monitoring
A00 - Tank Internal Protection - None
D01 - Pipe Type - Steel/Carbon Steel/Iron
L07 - Piping Leak Detection - Pressurized Piping Leak Detector
G04 - Tank Secondary Containment - Double-Walled (Underground)
F03 - Pipe External Protection - Original Impressed Current
C02 - Pipe Location - Underground/On-ground
J01 - Dispenser - Pressurized Dispenser
I02 - Overfill - High Level Alarm
K01 - Spill Prevention - Catch Basin
B04 - Tank External Protection - Fiberglass
E00 - Piping Secondary Containment - None

Tank Number: 011
Tank ID: 27194
Tank Status: Closed - Removed
Material Name: Closed - Removed
Capacity Gallons: 4000
Install Date: 09/01/1988
Date Tank Closed: 01/29/2013
Registered: True
Tank Location: Underground
Tank Type: Equivalent technology
Material Code: 2712
Common Name of Substance: Gasoline/Ethanol

Tightness Test Method: 21
Date Test: 01/25/2011
Next Test Date: Not reported
Pipe Model: Not reported
Modified By: NRLOMBAR
Last Modified: 04/14/2017

Equipment Records:

H01 - Tank Leak Detection - Interstitial - Electronic Monitoring
D01 - Pipe Type - Steel/Carbon Steel/Iron
A00 - Tank Internal Protection - None
G04 - Tank Secondary Containment - Double-Walled (Underground)
L07 - Piping Leak Detection - Pressurized Piping Leak Detector
C02 - Pipe Location - Underground/On-ground
F03 - Pipe External Protection - Original Impressed Current
J01 - Dispenser - Pressurized Dispenser
I02 - Overfill - High Level Alarm
K01 - Spill Prevention - Catch Basin
B04 - Tank External Protection - Fiberglass
E00 - Piping Secondary Containment - None

Tank Number: 012

BOLLA EM REALTY LLC #10915 (Continued) **1000553199**

Tank ID:	27195
Tank Status:	Closed - Removed
Material Name:	Closed - Removed
Capacity Gallons:	4000
Install Date:	09/01/1988
Date Tank Closed:	01/29/2013
Registered:	True
Tank Location:	Underground
Tank Type:	Equivalent technology
Material Code:	2712
Common Name of Substance:	Gasoline/Ethanol
Tightness Test Method:	21
Date Test:	01/25/2011
Next Test Date:	Not reported
Pipe Model:	Not reported
Modified By:	NRLOMBAR
Last Modified:	04/14/2017

Equipment Records:

H01 - Tank Leak Detection - Interstitial - Electronic Monitoring
A00 - Tank Internal Protection - None
D01 - Pipe Type - Steel/Carbon Steel/Iron
G04 - Tank Secondary Containment - Double-Walled (Underground)
L07 - Piping Leak Detection - Pressurized Piping Leak Detector
F03 - Pipe External Protection - Original Impressed Current
C02 - Pipe Location - Underground/On-ground
J01 - Dispenser - Pressurized Dispenser
K01 - Spill Prevention - Catch Basin
E00 - Piping Secondary Containment - None
I02 - Overfill - High Level Alarm
B04 - Tank External Protection - Fiberglass

Tank Number:	013
Tank ID:	27196
Tank Status:	Closed - Removed
Material Name:	Closed - Removed
Capacity Gallons:	4000
Install Date:	09/01/1988
Date Tank Closed:	01/29/2013
Registered:	True
Tank Location:	Underground
Tank Type:	Equivalent technology
Material Code:	2712
Common Name of Substance:	Gasoline/Ethanol
Tightness Test Method:	21
Date Test:	01/25/2011
Next Test Date:	Not reported
Pipe Model:	Not reported
Modified By:	NRLOMBAR
Last Modified:	04/14/2017

Equipment Records:

D01 - Pipe Type - Steel/Carbon Steel/Iron
H01 - Tank Leak Detection - Interstitial - Electronic Monitoring
A00 - Tank Internal Protection - None

BOLLA EM REALTY LLC #10915 (Continued) **1000553199**

L07 - Piping Leak Detection - Pressurized Piping Leak Detector
G04 - Tank Secondary Containment - Double-Walled (Underground)
F03 - Pipe External Protection - Original Impressed Current
C02 - Pipe Location - Underground/On-ground
J01 - Dispenser - Pressurized Dispenser
K01 - Spill Prevention - Catch Basin
E00 - Piping Secondary Containment - None
I02 - Overfill - High Level Alarm
B04 - Tank External Protection - Fiberglass

SPILLS:

Name:	MOBIL S/S
Address:	2294 FOREST AVENUE
City,State,Zip:	STATEN ISLAND, NY
Spill Number/Closed Date:	8905392 / 1995-03-27
Facility ID:	8905392
Facility Type:	ER
DER Facility ID:	56987
Site ID:	59289
DEC Region:	2
Spill Cause:	Equipment Failure
Spill Class:	A3
SWIS:	4301
Spill Date:	1989-08-22
Investigator:	DXCAMP
Referred To:	Not reported
Reported to Dept:	1989-08-31
CID:	Not reported
Water Affected:	Not reported
Spill Source:	Gasoline Station or other PBS Facility
Spill Notifier:	Responsible Party
Cleanup Ceased:	1995-03-27
Cleanup Meets Std:	True
Last Inspection:	Not reported
Recommended Penalty:	False
UST Trust:	True
Remediation Phase:	0
Date Entered In Computer:	1989-09-06
Spill Record Last Update:	2003-09-10
Spiller Name:	MIKE MEOLA
Spiller Company:	EXXONMOBIL CORP.
Spiller Address:	464 DOUGHTY BLVD.
Spiller Company:	001
Contact Name:	Not reported
DEC Memo:	"Prior to Sept, 2004 data translation this spill Lead_DEC Field was CAMP Reassigned from DEC Sigona on August 4, 2003, as per Letter from P. David Smith, Bureau Director, Remedial Bureau B. This spill site has been consolidated under Spill No. 9008286. "
Remarks:	"OIL RING SEAL LEAKED, FOUND PRODUCT IN MONITORING WELL & REPAIRED SEAL& VACUUMED WELL."

All Materials:

Site ID:	59289
Operable Unit ID:	930614
Operable Unit:	01
Material ID:	445824
Material Code:	0009

BOLLA EM REALTY LLC #10915 (Continued) **1000553199**

Material Name:	gasoline
Case No.:	Not reported
Material FA:	Petroleum
Quantity:	.00
Units:	G
Recovered:	.00
Oxygenate:	Not reported

Name:	MOBIL S/S
Address:	2294 FOREST AVENUE
City,State,Zip:	STATEN ISLAND, NY
Spill Number/Closed Date:	9101536 / 2003-07-29
Facility ID:	9101536
Facility Type:	ER
DER Facility ID:	56987
Site ID:	59291
DEC Region:	2
Spill Cause:	Equipment Failure
Spill Class:	A1
SWIS:	4301
Spill Date:	1991-05-07
Investigator:	DXCAMP
Referred To:	Not reported
Reported to Dept:	1991-05-07
CID:	Not reported
Water Affected:	Not reported
Spill Source:	Unknown
Spill Notifier:	Affected Persons
Cleanup Ceased:	Not reported
Cleanup Meets Std:	False
Last Inspection:	Not reported
Recommended Penalty:	False
UST Trust:	False
Remediation Phase:	0
Date Entered In Computer:	1991-05-08
Spill Record Last Update:	2003-09-10
Spiller Name:	MIKE MEOLA
Spiller Company:	EXXONMOBIL CORP.
Spiller Address:	464 DOUGHTY BLVD.
Spiller Company:	001
Contact Name:	Not reported
DEC Memo:	"Prior to Sept, 2004 data translation this spill Lead_DEC Field was CAMP Reassigned from DEC Sigona on August 4, 2003, as per Letter from P. David Smith, Bureau Director, Remedial Bureau B. This spill site has been consolidated under Spill No. 9008286. "
Remarks:	"VIC CONSTR CALLED IN DUE TO INVENTORY LOSS,FOUND GASOLINE IN SEWER MANHOLES,REFER TO SP#9008286,MONITORING WELLS IN PLACE,WILL CHECK WELLS FOR PRODUCT,IF PRODUCT IS FOUND,WILL DO SYSTEM TEST."

All Materials:

Site ID:	59291
Operable Unit ID:	952659
Operable Unit:	01
Material ID:	427644
Material Code:	0009
Material Name:	gasoline
Case No.:	Not reported

BOLLA EM REALTY LLC #10915 (Continued) **1000553199**

Material FA:	Petroleum
Quantity:	.00
Units:	G
Recovered:	.00
Oxygenate:	Not reported

Name:	MOBIL S/S
Address:	2294 FOREST AVENUE
City,State,Zip:	STATEN ISLAND, NY
Spill Number/Closed Date:	9416651 / 1995-03-27
Facility ID:	9416651
Facility Type:	ER
DER Facility ID:	56987
Site ID:	59293
DEC Region:	2
Spill Cause:	Equipment Failure
Spill Class:	C3
SWIS:	4301
Spill Date:	1995-03-24
Investigator:	DXCAMP
Referred To:	Not reported
Reported to Dept:	1995-03-24
CID:	Not reported
Water Affected:	Not reported
Spill Source:	Gasoline Station or other PBS Facility
Spill Notifier:	Affected Persons
Cleanup Ceased:	1995-03-27
Cleanup Meets Std:	False
Last Inspection:	Not reported
Recommended Penalty:	False
UST Trust:	True
Remediation Phase:	0
Date Entered In Computer:	1995-04-27
Spill Record Last Update:	2003-09-10
Spiller Name:	MIKE MEOLA
Spiller Company:	EXXONMOBIL CORP.
Spiller Address:	464 DOUGHTY BLVD.
Spiller Company:	001
Contact Name:	Not reported
DEC Memo:	"Prior to Sept, 2004 data translation this spill Lead_DEC Field was CAMP Reassigned from DEC Sigona on August 4, 2003, as per Letter from P. David Smith, Bureau Director, Remedial Bureau B. This spill site has been consolidated under Spill No. 9008286. "
Remarks:	"DISCHARGE LINES ARE LEAKING, MOBIL HAS TEAM OUT THE WAY."

All Materials:

Site ID:	59293
Operable Unit ID:	1010389
Operable Unit:	01
Material ID:	371798
Material Code:	0009
Material Name:	gasoline
Case No.:	Not reported
Material FA:	Petroleum
Quantity:	.00
Units:	G
Recovered:	.00

BOLLA EM REALTY LLC #10915 (Continued) **1000553199**

Oxygenate: Not reported

---

731 West 1/4-1/2 0.425 mi. 2244 ft. **A & A LANDFILL** **NY LTANKS** **S105999524**
278-280 SOUTH AVENUE **N/A**
STATEN ISLAND, NY

Actual: 20 ft.

Focus Map: 5

LTANKS:

Name:	A & A LANDFILL
Address:	278-280 SOUTH AVENUE
City,State,Zip:	STATEN ISLAND, NY
Spill Number/Closed Date:	0304642 / 2003-10-10
Facility ID:	0304642
Site ID:	100561
Spill Date:	2003-08-01
Spill Cause:	Tank Failure
Spill Source:	Non Major Facility > 1,100 gal
Spill Class:	B3
Cleanup Ceased:	Not reported
SWIS:	4301
Investigator:	JXZHAO
Referred To:	Not reported
Reported to Dept:	2003-08-01
CID:	257
Water Affected:	Not reported
Spill Notifier:	DEC
Last Inspection:	Not reported
Recommended Penalty:	False
Meets Standard:	False
UST Involvement:	True
Remediation Phase:	0
Date Entered In Computer:	2003-08-01
Spill Record Last Update:	2003-11-12
Spiller Name:	KEVIN BOLAND
Spiller Company:	CSX TRANSPORTATION
Spiller Address:	301 W BAY ST, SUITE 800
Spiller County:	001
Spiller Contact:	DAVID HASSRICK
Spiller Phone:	(609) 279-9140
Spiller Extention:	Not reported
DEC Region:	2
DER Facility ID:	89259
DEC Memo:	"Prior to Sept, 2004 data translation this spill Lead_DEC Field was ZHAO Dave Hassrick (Gannett Fleming), Research Park, 202 Wall Street, Princeton, N.J. 08540 called to DEC Sigona on August 21, 2003 to locate the spill investigator. 609-847-2635. The site is located accross the street from 281 South Street. 10/10/2003 - Spill closed: referred to Solid Hazardous Material Section."
Remarks:	"Closing an illegal landfill and possibly struck a undergroung tank."

All Materials:

Site ID:	100561
Operable Unit ID:	873061
Operable Unit:	01
Material ID:	505499
Material Code:	0008

A & A LANDFILL (Continued) **S105999524**

Material Name:	diesel
Case No.:	Not reported
Material FA:	Petroleum
Quantity:	.00
Units:	G
Recovered:	.00
Oxygenate:	Not reported

732
North
1/4-1/2
0.434 mi.
2292 ft.

Actual:
8 ft.

Focus Map:
3

GORDON TERMINAL SERVICE COMPANY
2 HOOK ROAD
BAYONNE, NJ 07002

SEMS-ARCHIVE **1000190941**
RCRA-SQG **NJD061076063**
ICIS
US AIRS
NJ AIRS
NJ MANIFEST

SEMS Archive:

Site ID:	0203875
EPA ID:	NJD061076063
Cong District:	14
FIPS Code:	34017
FF:	N
NPL:	Not on the NPL
Non NPL Status:	NFRAP-Site does not qualify for the NPL based on existing information

SEMS Archive Detail:

Region:	02
Site ID:	0203875
EPA ID:	NJD061076063
Site Name:	GORDON TERMINAL SERVICE COMPANY
NPL:	N
FF:	N
OU:	00
Action Code:	VS
Action Name:	ARCH SITE
SEQ:	1
Start Date:	Not reported
Finish Date:	1994-07-10 04:00:00
Qual:	Not reported
Current Action Lead:	EPA Perf In-Hse

Region:	02
Site ID:	0203875
EPA ID:	NJD061076063
Site Name:	GORDON TERMINAL SERVICE COMPANY
NPL:	N
FF:	N
OU:	00
Action Code:	DS
Action Name:	DISCVRY
SEQ:	1
Start Date:	1994-03-14 05:00:00
Finish Date:	1994-03-14 05:00:00
Qual:	Not reported
Current Action Lead:	St Perf

Region:	02
Site ID:	0203875

GORDON TERMINAL SERVICE COMPANY (Continued) **1000190941**

EPA ID:	NJD061076063
Site Name:	GORDON TERMINAL SERVICE COMPANY
NPL:	N
FF:	N
OU:	00
Action Code:	PA
Action Name:	PA
SEQ:	1
Start Date:	Not reported
Finish Date:	1994-07-10 04:00:00
Qual:	N
Current Action Lead:	St Perf

RCRA-SQG:

Date form received by agency:	08/12/2010
Facility name:	GORDON TERMINAL SERVICE COMPANY
Facility address:	2 HOOK ROAD BAYONNE, NJ 07002
EPA ID:	NJD061076063
Mailing address:	HOOK ROAD PO BOX 143 BAYONNE, NJ 07002
Contact:	ARTHUR S NISBETH
Contact address:	HOOK ROAD BAYONNE, NJ 07002
Contact country:	US
Contact telephone:	201-437-8300
Telephone ext.:	29
Contact email:	ANISBETH@GTSCOFNJ.COM
EPA Region:	02
Land type:	Private
Classification:	Small Small Quantity Generator
Description:	Handler: generates more than 100 and less than 1000 kg of hazardous waste during any calendar month and accumulates less than 6000 kg of hazardous waste at any time; or generates 100 kg or less of hazardous waste during any calendar month, and accumulates more than 1000 kg of hazardous waste at any time

Owner/Operator Summary:

Owner/operator name:	ROBERT GORDON
Owner/operator address:	HOOK ROAD BAYONNE, NJ 07002
Owner/operator country:	US
Owner/operator telephone:	201-437-8300
Owner/operator email:	Not reported
Owner/operator fax:	Not reported
Owner/operator extension:	Not reported
Legal status:	Private
Owner/Operator Type:	Owner
Owner/Op start date:	01/09/1964
Owner/Op end date:	Not reported
Owner/operator name:	Not reported
Owner/operator address:	NOT REQUIRED NOT REQUIRED, WY 99999

GORDON TERMINAL SERVICE COMPANY (Continued) **1000190941**

Owner/operator country: Not reported
Owner/operator telephone: 212-555-1212
Owner/operator email: Not reported
Owner/operator fax: Not reported
Owner/operator extension: Not reported
Legal status: Private
Owner/Operator Type: Owner
Owner/Op start date: Not reported
Owner/Op end date: Not reported

Owner/operator name: ROBERT GORDON
Owner/operator address: Not reported
Not reported
Owner/operator country: US
Owner/operator telephone: Not reported
Owner/operator email: Not reported
Owner/operator fax: Not reported
Owner/operator extension: Not reported
Legal status: Private
Owner/Operator Type: Operator
Owner/Op start date: 01/09/1964
Owner/Op end date: Not reported

Handler Activities Summary:
U.S. importer of hazardous waste: No
Mixed waste (haz. and radioactive): No
Recycler of hazardous waste: No
Transporter of hazardous waste: No
Treater, storer or disposer of HW: No
Underground injection activity: No
On-site burner exemption: No
Furnace exemption: No
Used oil fuel burner: No
Used oil processor: No
User oil refiner: No
Used oil fuel marketer to burner: No
Used oil Specification marketer: No
Used oil transfer facility: No
Used oil transporter: No

Historical Generators:
Date form received by agency: 02/07/2008
Site name: GORDON TERMINAL SERVICE COMPANY OF NJ
Classification: Large Quantity Generator

Date form received by agency: 01/01/2007
Site name: GORDON TERMINAL SERVICE COMPANY
Classification: Small Quantity Generator

Date form received by agency: 02/02/2006
Site name: GORDON TERMINAL SERVICE COMPANY
Classification: Large Quantity Generator

Date form received by agency: 02/01/2006
Site name: GORDON TERMINAL SERVICE COMPANY
Classification: Small Quantity Generator

GORDON TERMINAL SERVICE COMPANY (Continued) **1000190941**

Date form received by agency: 03/18/2004
Site name: GORDON TERMINAL SERVICE COMPANY
Classification: Large Quantity Generator

Date form received by agency: 10/09/2002
Site name: GORDON TERMINAL SERVICE COMPANY
Classification: Large Quantity Generator

Date form received by agency: 07/12/1994
Site name: GORDON TERMINAL SERVICE CO
Classification: Large Quantity Generator

Date form received by agency: 08/18/1980
Site name: GORDON TERMINAL SERVICE CO
Classification: Large Quantity Generator

Hazardous Waste Summary:

. Waste code: D001
. Waste name: IGNITABLE WASTE

. Waste code: D002
. Waste name: CORROSIVE WASTE

. Waste code: D003
. Waste name: REACTIVE WASTE

. Waste code: D005
. Waste name: BARIUM

. Waste code: D007
. Waste name: CHROMIUM

. Waste code: D011
. Waste name: SILVER

. Waste code: D021
. Waste name: CHLOROBENZENE

. Waste code: D022
. Waste name: CHLOROFORM

. Waste code: D027
. Waste name: 1,4-DICHLOROBENZENE

. Waste code: D029
. Waste name: 1,1-DICHLOROETHYLENE

. Waste code: D034
. Waste name: HEXACHLOROETHANE

. Waste code: D035
. Waste name: METHYL ETHYL KETONE

. Waste code: D039
. Waste name: TETRACHLOROETHYLENE

GORDON TERMINAL SERVICE COMPANY (Continued) **1000190941**

. Waste code: D040
. Waste name: TRICHLORETHYLENE

. Waste code: D041
. Waste name: 2,4,5-TRICHLOROPHENOL

. Waste code: F001
. Waste name: THE FOLLOWING SPENT HALOGENATED SOLVENTS USED IN DEGREASING: TETRACHLOROETHYLENE, TRICHLORETHYLENE, METHYLENE CHLORIDE, 1,1,1-TRICHLOROETHANE, CARBON TETRACHLORIDE AND CHLORINATED FLUOROCARBONS; ALL SPENT SOLVENT MIXTURES/BLENDS USED IN DEGREASING CONTAINING, BEFORE USE, A TOTAL OF TEN PERCENT OR MORE (BY VOLUME) OF ONE OR MORE OF THE ABOVE HALOGENATED SOLVENTS OR THOSE SOLVENTS LISTED IN F002, F004, AND F005; AND STILL BOTTOMS FROM THE RECOVERY OF THESE SPENT SOLVENTS AND SPENT SOLVENT MIXTURES.

. Waste code: F002
. Waste name: THE FOLLOWING SPENT HALOGENATED SOLVENTS: TETRACHLOROETHYLENE, METHYLENE CHLORIDE, TRICHLOROETHYLENE, 1,1,1-TRICHLOROETHANE, CHLOROBENZENE, 1,1,2-TRICHLORO-1,2,2-TRIFLUOROETHANE, ORTHO-DICHLOROBENZENE, TRICHLOROFLUOROMETHANE, AND 1,1,2, TRICHLOROETHANE; ALL SPENT SOLVENT MIXTURES/BLENDS CONTAINING, BEFORE USE, A TOTAL OF TEN PERCENT OR MORE (BY VOLUME) OF ONE OR MORE OF THE ABOVE HALOGENATED SOLVENTS OR THOSE SOLVENTS LISTED IN F001, F004, AND F005; AND STILL BOTTOMS FROM THE RECOVERY OF THESE SPENT SOLVENTS AND SPENT SOLVENT MIXTURES.

. Waste code: F003
. Waste name: THE FOLLOWING SPENT NONHALOGENATED SOLVENTS: XYLENE, ACETONE, ETHYL ACETATE, ETHYL BENZENE, ETHYL ETHER, METHYL ISOBUTYL KETONE, N-BUTYL ALCOHOL, CYCLOHEXANONE, AND METHANOL; ALL SPENT SOLVENT MIXTURES/BLENDS CONTAINING, BEFORE USE, ONLY THE ABOVE SPENT NONHALOGENATED SOLVENTS; AND ALL SPENT SOLVENT MIXTURES/BLENDS CONTAINING, BEFORE USE, ONE OR MORE OF THE ABOVE NONHALOGENATED SOLVENTS, AND A TOTAL OF TEN PERCENT OR MORE (BY VOLUME) OF ONE OR MORE OF THOSE SOLVENTS LISTED IN F001, F002, F004, AND F005; AND STILL BOTTOMS FROM THE RECOVERY OF THESE SPENT SOLVENTS AND SPENT SOLVENT MIXTURES.

. Waste code: F005
. Waste name: THE FOLLOWING SPENT NONHALOGENATED SOLVENTS: TOLUENE, METHYL ETHYL KETONE, CARBON DISULFIDE, ISOBUTANOL, PYRIDINE, BENZENE, 2-ETHOXYETHANOL, AND 2-NITROPROPANE; ALL SPENT SOLVENT MIXTURES/BLENDS CONTAINING, BEFORE USE, A TOTAL OF TEN PERCENT OR MORE (BY VOLUME) OF ONE OR MORE OF THE ABOVE NONHALOGENATED SOLVENTS OR THOSE SOLVENTS LISTED IN F001, F002, OR F004; AND STILL BOTTOMS FROM THE RECOVERY OF THESE SPENT SOLVENTS AND SPENT SOLVENT MIXTURES.

. Waste code: F034
. Waste name: WASTEWATERS, PROCESS RESIDUALS, PRESERVATIVE DRIPPAGE, AND SPENT FORMULATIONS FROM WOOD PRESERVING PROCESSES GENERATED AT PLANTS THAT USE CREOSOTE FORMULATIONS. THIS LISTING DOES NOT INCLUDE K001 BOTTOM SEDIMENT SLUDGE FROM THE TREATMENT OF WASTEWATER FROM WOOD PRESERVING PROCESSES THAT USE CREOSOTE AND/OR PENTACHLOROPHENOL.

. Waste code: NONE
. Waste name: None

GORDON TERMINAL SERVICE COMPANY (Continued) **1000190941**

. Waste code: U056
. Waste name: BENZENE, HEXAHYDRO- (I) (OR) CYCLOHEXANE (I)

. Waste code: U079
. Waste name: 1,2-DICHLOROETHYLENE (OR) ETHENE, 1,2-DICHLORO-,(E)-

. Waste code: U080
. Waste name: METHANE, DICHLORO- (OR) METHYLENE CHLORIDE

. Waste code: U196
. Waste name: PYRIDINE

. Waste code: U210
. Waste name: ETHENE, TETRACHLORO- (OR) TETRACHLOROETHYLENE

. Waste code: U226
. Waste name: ETHANE, 1,1,1-TRICHLORO- (OR) METHYL CHLOROFORM

. Waste code: U228
. Waste name: ETHENE, TRICHLORO- (OR) TRICHLOROETHYLENE

Facility Has Received Notices of Violations:
Regulation violated: Not reported
Area of violation: Universal Waste - Small Quantity Handlers
Date violation determined: 06/14/2012
Date achieved compliance: 02/07/2013
Violation lead agency: State
Enforcement action: INITIAL 3008(A) COMPLIANCE
Enforcement action date: 01/23/2013
Enf. disposition status: Not reported
Enf. disp. status date: Not reported
Enforcement lead agency: State
Proposed penalty amount: 15500
Final penalty amount: Not reported
Paid penalty amount: 15500

Regulation violated: Not reported
Area of violation: State Statute or Regulation
Date violation determined: 06/14/2012
Date achieved compliance: 02/07/2013
Violation lead agency: State
Enforcement action: FINAL 3008(A) COMPLIANCE ORDER
Enforcement action date: 02/07/2013
Enf. disposition status: Not reported
Enf. disp. status date: Not reported
Enforcement lead agency: State
Proposed penalty amount: Not reported
Final penalty amount: 15500
Paid penalty amount: Not reported

Regulation violated: Not reported
Area of violation: Universal Waste - Small Quantity Handlers
Date violation determined: 06/14/2012
Date achieved compliance: 02/07/2013
Violation lead agency: State
Enforcement action: FINAL 3008(A) COMPLIANCE ORDER
Enforcement action date: 02/07/2013

GORDON TERMINAL SERVICE COMPANY (Continued) **1000190941**

Enf. disposition status: Not reported
Enf. disp. status date: Not reported
Enforcement lead agency: State
Proposed penalty amount: Not reported
Final penalty amount: 15500
Paid penalty amount: Not reported

Regulation violated: Not reported
Area of violation: State Statute or Regulation
Date violation determined: 06/14/2012
Date achieved compliance: 02/07/2013
Violation lead agency: State
Enforcement action: WRITTEN INFORMAL
Enforcement action date: 06/14/2012
Enf. disposition status: Not reported
Enf. disp. status date: Not reported
Enforcement lead agency: State
Proposed penalty amount: Not reported
Final penalty amount: Not reported
Paid penalty amount: Not reported

Regulation violated: Not reported
Area of violation: State Statute or Regulation
Date violation determined: 06/14/2012
Date achieved compliance: 02/07/2013
Violation lead agency: State
Enforcement action: INITIAL 3008(A) COMPLIANCE
Enforcement action date: 01/23/2013
Enf. disposition status: Not reported
Enf. disp. status date: Not reported
Enforcement lead agency: State
Proposed penalty amount: 15500
Final penalty amount: Not reported
Paid penalty amount: 15500

Regulation violated: Not reported
Area of violation: Universal Waste - Small Quantity Handlers
Date violation determined: 06/14/2012
Date achieved compliance: 02/07/2013
Violation lead agency: State
Enforcement action: WRITTEN INFORMAL
Enforcement action date: 06/14/2012
Enf. disposition status: Not reported
Enf. disp. status date: Not reported
Enforcement lead agency: State
Proposed penalty amount: Not reported
Final penalty amount: Not reported
Paid penalty amount: Not reported

Regulation violated: Not reported
Area of violation: Generators - General
Date violation determined: 10/31/1994
Date achieved compliance: 11/18/1994
Violation lead agency: State
Enforcement action: WRITTEN INFORMAL
Enforcement action date: 10/31/1994
Enf. disposition status: Not reported

GORDON TERMINAL SERVICE COMPANY (Continued) **1000190941**

Enf. disp. status date: Not reported
Enforcement lead agency: State
Proposed penalty amount: Not reported
Final penalty amount: Not reported
Paid penalty amount: Not reported

Evaluation Action Summary:
Evaluation date: 08/15/2013
Evaluation: NON-FINANCIAL RECORD REVIEW
Area of violation: Not reported
Date achieved compliance: Not reported
Evaluation lead agency: State

Evaluation date: 02/19/2013
Evaluation: NON-FINANCIAL RECORD REVIEW
Area of violation: Not reported
Date achieved compliance: Not reported
Evaluation lead agency: State

Evaluation date: 02/07/2013
Evaluation: NOT A SIGNIFICANT NON-COMPLIER
Area of violation: Not reported
Date achieved compliance: Not reported
Evaluation lead agency: State

Evaluation date: 07/24/2012
Evaluation: NON-FINANCIAL RECORD REVIEW
Area of violation: Not reported
Date achieved compliance: Not reported
Evaluation lead agency: State

Evaluation date: 06/14/2012
Evaluation: COMPLIANCE EVALUATION INSPECTION ON-SITE
Area of violation: State Statute or Regulation
Date achieved compliance: 02/07/2013
Evaluation lead agency: State

Evaluation date: 06/14/2012
Evaluation: COMPLIANCE EVALUATION INSPECTION ON-SITE
Area of violation: Universal Waste - Small Quantity Handlers
Date achieved compliance: 02/07/2013
Evaluation lead agency: State

Evaluation date: 06/14/2012
Evaluation: SIGNIFICANT NON-COMPLIER
Area of violation: Not reported
Date achieved compliance: Not reported
Evaluation lead agency: State

Evaluation date: 06/16/2009
Evaluation: COMPLIANCE EVALUATION INSPECTION ON-SITE
Area of violation: Not reported
Date achieved compliance: Not reported
Evaluation lead agency: State

Evaluation date: 02/27/2008
Evaluation: COMPLIANCE EVALUATION INSPECTION ON-SITE

GORDON TERMINAL SERVICE COMPANY (Continued) **1000190941**

Area of violation: Not reported
Date achieved compliance: Not reported
Evaluation lead agency: State

Evaluation date: 03/16/2005
Evaluation: COMPLIANCE EVALUATION INSPECTION ON-SITE
Area of violation: Not reported
Date achieved compliance: Not reported
Evaluation lead agency: State

Evaluation date: 02/28/2003
Evaluation: CASE DEVELOPMENT INSPECTION
Area of violation: Not reported
Date achieved compliance: Not reported
Evaluation lead agency: State

Evaluation date: 11/18/1994
Evaluation: COMPLIANCE SCHEDULE EVALUATION
Area of violation: Generators - General
Date achieved compliance: 11/18/1994
Evaluation lead agency: State

Evaluation date: 10/31/1994
Evaluation: COMPLIANCE EVALUATION INSPECTION ON-SITE
Area of violation: Generators - General
Date achieved compliance: 11/18/1994
Evaluation lead agency: State

Evaluation date: 01/12/1984
Evaluation: NON-FINANCIAL RECORD REVIEW
Area of violation: Not reported
Date achieved compliance: Not reported
Evaluation lead agency: State

ICIS:
Enforcement Action ID: NJ000A0000340170043800039
FRS ID: 110009838373
Action Name: GORDON TERMINAL SERVICE CO. 340170043800039
Facility Name: GORDON TERMINAL SERVICE CO.
Facility Address: FOOT OF HOOK ROAD
BAYONNE, NJ 07002
Enforcement Action Type: Notice of Violation
Facility County: HUDSON
Program System Acronym: AIR
Enforcement Action Forum Desc: Administrative - Informal
EA Type Code: NOV
Facility SIC Code: 5172
Federal Facility ID: Not reported
Latitude in Decimal Degrees: 40.649715
Longitude in Decimal Degrees: -74.101626
Permit Type Desc: Not reported
Program System Acronym: NJ0000003401700438
Facility NAICS Code: 324191
Tribal Land Code: Not reported

Enforcement Action ID: NJ000A0000340170043800032
FRS ID: 110009838373
Action Name: GORDON TERMINAL SERVICE CO. 340170043800032

GORDON TERMINAL SERVICE COMPANY (Continued) **1000190941**

Facility Name:	GORDON TERMINAL SERVICE CO.
Facility Address:	FOOT OF HOOK ROAD BAYONNE, NJ 07002
Enforcement Action Type:	Administrative Order
Facility County:	HUDSON
Program System Acronym:	AIR
Enforcement Action Forum Desc:	Administrative - Formal
EA Type Code:	SCAAAO
Facility SIC Code:	5172
Federal Facility ID:	Not reported
Latitude in Decimal Degrees:	40.649715
Longitude in Decimal Degrees:	-74.101626
Permit Type Desc:	Not reported
Program System Acronym:	NJ0000003401700438
Facility NAICS Code:	324191
Tribal Land Code:	Not reported

Enforcement Action ID:	NJ000A0000340170043800030
FRS ID:	110009838373
Action Name:	GORDON TERMINAL SERVICE CO. 340170043800030
Facility Name:	GORDON TERMINAL SERVICE CO.
Facility Address:	FOOT OF HOOK ROAD BAYONNE, NJ 07002
Enforcement Action Type:	Administrative Order
Facility County:	HUDSON
Program System Acronym:	AIR
Enforcement Action Forum Desc:	Administrative - Formal
EA Type Code:	SCAAAO
Facility SIC Code:	5172
Federal Facility ID:	Not reported
Latitude in Decimal Degrees:	40.649715
Longitude in Decimal Degrees:	-74.101626
Permit Type Desc:	Not reported
Program System Acronym:	NJ0000003401700438
Facility NAICS Code:	324191
Tribal Land Code:	Not reported

Enforcement Action ID:	NJ000A0000340170043800022
FRS ID:	110009838373
Action Name:	GORDON TERMINAL SERVICE CO. 340170043800022
Facility Name:	GORDON TERMINAL SERVICE CO.
Facility Address:	FOOT OF HOOK ROAD BAYONNE, NJ 07002
Enforcement Action Type:	Administrative Order
Facility County:	HUDSON
Program System Acronym:	AIR
Enforcement Action Forum Desc:	Administrative - Formal
EA Type Code:	SCAAAO
Facility SIC Code:	5172
Federal Facility ID:	Not reported
Latitude in Decimal Degrees:	40.649715
Longitude in Decimal Degrees:	-74.101626
Permit Type Desc:	Not reported
Program System Acronym:	NJ0000003401700438
Facility NAICS Code:	324191
Tribal Land Code:	Not reported

GORDON TERMINAL SERVICE COMPANY (Continued) **1000190941**

Enforcement Action ID:	NJ000A0000340170043800019
FRS ID:	110009838373
Action Name:	GORDON TERMINAL SERVICE CO. 340170043800019
Facility Name:	GORDON TERMINAL SERVICE CO.
Facility Address:	FOOT OF HOOK ROAD BAYONNE, NJ 07002
Enforcement Action Type:	Administrative Order
Facility County:	HUDSON
Program System Acronym:	AIR
Enforcement Action Forum Desc:	Administrative - Formal
EA Type Code:	SCAAAO
Facility SIC Code:	5172
Federal Facility ID:	Not reported
Latitude in Decimal Degrees:	40.649715
Longitude in Decimal Degrees:	-74.101626
Permit Type Desc:	Not reported
Program System Acronym:	NJ0000003401700438
Facility NAICS Code:	324191
Tribal Land Code:	Not reported

Enforcement Action ID:	NJ000A0000340170043800017
FRS ID:	110009838373
Action Name:	GORDON TERMINAL SERVICE CO. 340170043800017
Facility Name:	GORDON TERMINAL SERVICE CO.
Facility Address:	FOOT OF HOOK ROAD BAYONNE, NJ 07002
Enforcement Action Type:	Notice of Violation
Facility County:	HUDSON
Program System Acronym:	AIR
Enforcement Action Forum Desc:	Administrative - Informal
EA Type Code:	NOV
Facility SIC Code:	5172
Federal Facility ID:	Not reported
Latitude in Decimal Degrees:	40.649715
Longitude in Decimal Degrees:	-74.101626
Permit Type Desc:	Not reported
Program System Acronym:	NJ0000003401700438
Facility NAICS Code:	324191
Tribal Land Code:	Not reported

Enforcement Action ID:	02-1979-A077
FRS ID:	110009838373
Action Name:	GORDON TERMINAL SERVICE CO. 340170043800004
Facility Name:	GORDON TERMINAL SERVICE CO.
Facility Address:	FOOT OF HOOK ROAD BAYONNE, NJ 07002
Enforcement Action Type:	CAA 113A Admin Compliance Order (Non-Penalty)
Facility County:	HUDSON
Program System Acronym:	AIR
Enforcement Action Forum Desc:	Administrative - Formal
EA Type Code:	113A
Facility SIC Code:	5172
Federal Facility ID:	Not reported
Latitude in Decimal Degrees:	40.649715
Longitude in Decimal Degrees:	-74.101626
Permit Type Desc:	Not reported
Program System Acronym:	NJ0000003401700438

GORDON TERMINAL SERVICE COMPANY (Continued) **1000190941**

Facility NAICS Code: 324191
Tribal Land Code: Not reported

Enforcement Action ID: 02-000F000340170043800003
FRS ID: 110009838373
Action Name: GORDON TERMINAL SERVICE CO. 340170043800003
Facility Name: GORDON TERMINAL SERVICE CO.
Facility Address: FOOT OF HOOK ROAD
BAYONNE, NJ 07002
Enforcement Action Type: Notice of Violation
Facility County: HUDSON
Program System Acronym: AIR
Enforcement Action Forum Desc: Administrative - Informal
EA Type Code: NOV
Facility SIC Code: 5172
Federal Facility ID: Not reported
Latitude in Decimal Degrees: 40.649715
Longitude in Decimal Degrees: -74.101626
Permit Type Desc: Not reported
Program System Acronym: NJ0000003401700438
Facility NAICS Code: 324191
Tribal Land Code: Not reported

US AIRS MINOR:
Envid: 1000190941
Region Code: 02
Programmatic ID: AIR NJ0000003401700438
Facility Registry ID: 110009838373
D and B Number: Not reported
Primary SIC Code: 5172
NAICS Code: 324191
Default Air Classification Code: MIN
Facility Type of Ownership Code: POF
Air CMS Category Code: Not reported
HPV Status: Not reported

US AIRS MINOR:
Region Code: 02
Programmatic ID: AIR NJ0000003401700438
Facility Registry ID: 110009838373
Air Operating Status Code: OPR
Default Air Classification Code: MIN
Air Program: Federally-Enforceable Requirement, Non Specified
Activity Date: 2015-04-02 00:00:00
Activity Status Date: 2015-05-19 00:00:00
Activity Group: Compliance Monitoring
Activity Type: Inspection/Evaluation
Activity Status: Active

Region Code: 02
Programmatic ID: AIR NJ0000003401700438
Facility Registry ID: 110009838373
Air Operating Status Code: OPR
Default Air Classification Code: MIN
Air Program: New Source Performance Standards
Activity Date: 1980-08-20 00:00:00

GORDON TERMINAL SERVICE COMPANY (Continued) **1000190941**

Activity Status Date: Not reported
Activity Group: Compliance Monitoring
Activity Type: Inspection/Evaluation
Activity Status: Not reported

Region Code: 02
Programmatic ID: AIR NJ0000003401700438
Facility Registry ID: 110009838373
Air Operating Status Code: OPR
Default Air Classification Code: MIN
Air Program: New Source Performance Standards
Activity Date: 1981-03-06 00:00:00
Activity Status Date: Not reported
Activity Group: Compliance Monitoring
Activity Type: Inspection/Evaluation
Activity Status: Not reported

Region Code: 02
Programmatic ID: AIR NJ0000003401700438
Facility Registry ID: 110009838373
Air Operating Status Code: OPR
Default Air Classification Code: MIN
Air Program: New Source Performance Standards
Activity Date: 1981-03-09 00:00:00
Activity Status Date: Not reported
Activity Group: Compliance Monitoring
Activity Type: Inspection/Evaluation
Activity Status: Not reported

Region Code: 02
Programmatic ID: AIR NJ0000003401700438
Facility Registry ID: 110009838373
Air Operating Status Code: OPR
Default Air Classification Code: MIN
Air Program: New Source Performance Standards
Activity Date: 1981-12-03 00:00:00
Activity Status Date: Not reported
Activity Group: Compliance Monitoring
Activity Type: Inspection/Evaluation
Activity Status: Not reported

Region Code: 02
Programmatic ID: AIR NJ0000003401700438
Facility Registry ID: 110009838373
Air Operating Status Code: OPR
Default Air Classification Code: MIN
Air Program: New Source Performance Standards
Activity Date: 1982-07-21 00:00:00
Activity Status Date: Not reported
Activity Group: Compliance Monitoring
Activity Type: Inspection/Evaluation
Activity Status: Not reported

Region Code: 02
Programmatic ID: AIR NJ0000003401700438
Facility Registry ID: 110009838373
Air Operating Status Code: OPR

GORDON TERMINAL SERVICE COMPANY (Continued) **1000190941**

Default Air Classification Code: MIN
Air Program: New Source Performance Standards
Activity Date: 1983-07-11 00:00:00
Activity Status Date: Not reported
Activity Group: Compliance Monitoring
Activity Type: Inspection/Evaluation
Activity Status: Not reported

Region Code: 02
Programmatic ID: AIR NJ0000003401700438
Facility Registry ID: 110009838373
Air Operating Status Code: OPR
Default Air Classification Code: MIN
Air Program: New Source Performance Standards
Activity Date: 1984-03-01 00:00:00
Activity Status Date: Not reported
Activity Group: Compliance Monitoring
Activity Type: Inspection/Evaluation
Activity Status: Not reported

Region Code: 02
Programmatic ID: AIR NJ0000003401700438
Facility Registry ID: 110009838373
Air Operating Status Code: OPR
Default Air Classification Code: MIN
Air Program: New Source Performance Standards
Activity Date: 1984-06-29 00:00:00
Activity Status Date: Not reported
Activity Group: Compliance Monitoring
Activity Type: Inspection/Evaluation
Activity Status: Not reported

Region Code: 02
Programmatic ID: AIR NJ0000003401700438
Facility Registry ID: 110009838373
Air Operating Status Code: OPR
Default Air Classification Code: MIN
Air Program: New Source Performance Standards
Activity Date: 1985-06-16 00:00:00
Activity Status Date: Not reported
Activity Group: Compliance Monitoring
Activity Type: Inspection/Evaluation
Activity Status: Not reported

Region Code: 02
Programmatic ID: AIR NJ0000003401700438
Facility Registry ID: 110009838373
Air Operating Status Code: OPR
Default Air Classification Code: MIN
Air Program: New Source Performance Standards
Activity Date: 1986-07-14 00:00:00
Activity Status Date: Not reported
Activity Group: Compliance Monitoring
Activity Type: Inspection/Evaluation
Activity Status: Not reported

Region Code: 02

GORDON TERMINAL SERVICE COMPANY (Continued) **1000190941**

Programmatic ID: AIR NJ0000003401700438
Facility Registry ID: 110009838373
Air Operating Status Code: OPR
Default Air Classification Code: MIN
Air Program: New Source Performance Standards
Activity Date: 1986-12-04 00:00:00
Activity Status Date: Not reported
Activity Group: Compliance Monitoring
Activity Type: Inspection/Evaluation
Activity Status: Not reported

Region Code: 02
Programmatic ID: AIR NJ0000003401700438
Facility Registry ID: 110009838373
Air Operating Status Code: OPR
Default Air Classification Code: MIN
Air Program: New Source Performance Standards
Activity Date: 1987-11-13 00:00:00
Activity Status Date: Not reported
Activity Group: Compliance Monitoring
Activity Type: Inspection/Evaluation
Activity Status: Not reported

Region Code: 02
Programmatic ID: AIR NJ0000003401700438
Facility Registry ID: 110009838373
Air Operating Status Code: OPR
Default Air Classification Code: MIN
Air Program: New Source Performance Standards
Activity Date: 1988-12-02 00:00:00
Activity Status Date: Not reported
Activity Group: Compliance Monitoring
Activity Type: Inspection/Evaluation
Activity Status: Not reported

Region Code: 02
Programmatic ID: AIR NJ0000003401700438
Facility Registry ID: 110009838373
Air Operating Status Code: OPR
Default Air Classification Code: MIN
Air Program: New Source Performance Standards
Activity Date: 1989-10-24 00:00:00
Activity Status Date: Not reported
Activity Group: Compliance Monitoring
Activity Type: Inspection/Evaluation
Activity Status: Not reported

Region Code: 02
Programmatic ID: AIR NJ0000003401700438
Facility Registry ID: 110009838373
Air Operating Status Code: OPR
Default Air Classification Code: MIN
Air Program: New Source Performance Standards
Activity Date: 2000-05-02 00:00:00
Activity Status Date: Not reported
Activity Group: Compliance Monitoring
Activity Type: Inspection/Evaluation

GORDON TERMINAL SERVICE COMPANY (Continued) **1000190941**

Activity Status: Not reported

Region Code: 02
Programmatic ID: AIR NJ0000003401700438
Facility Registry ID: 110009838373
Air Operating Status Code: OPR
Default Air Classification Code: MIN
Air Program: New Source Performance Standards
Activity Date: 1979-04-05 00:00:00
Activity Status Date: 1979-04-05 00:00:00
Activity Group: Enforcement Action
Activity Type: Administrative - Formal
Activity Status: Final Order Issued

Region Code: 02
Programmatic ID: AIR NJ0000003401700438
Facility Registry ID: 110009838373
Air Operating Status Code: OPR
Default Air Classification Code: MIN
Air Program: New Source Performance Standards
Activity Date: 1979-04-05 00:00:00
Activity Status Date: 1979-04-05 00:00:00
Activity Group: Enforcement Action
Activity Type: Administrative - Informal
Activity Status: Achieved

Region Code: 02
Programmatic ID: AIR NJ0000003401700438
Facility Registry ID: 110009838373
Air Operating Status Code: OPR
Default Air Classification Code: MIN
Air Program: State Implementation Plan for National Primary and Secondary Ambient Air Quality Standards
Activity Date: 1977-03-25 00:00:00
Activity Status Date: Not reported
Activity Group: Compliance Monitoring
Activity Type: Inspection/Evaluation
Activity Status: Not reported

Region Code: 02
Programmatic ID: AIR NJ0000003401700438
Facility Registry ID: 110009838373
Air Operating Status Code: OPR
Default Air Classification Code: MIN
Air Program: State Implementation Plan for National Primary and Secondary Ambient Air Quality Standards
Activity Date: 1980-06-11 00:00:00
Activity Status Date: Not reported
Activity Group: Compliance Monitoring
Activity Type: Inspection/Evaluation
Activity Status: Not reported

Region Code: 02
Programmatic ID: AIR NJ0000003401700438
Facility Registry ID: 110009838373
Air Operating Status Code: OPR
Default Air Classification Code: MIN
Air Program: State Implementation Plan for National Primary and Secondary Ambient Air Quality Standards
Activity Date: 1980-08-20 00:00:00

GORDON TERMINAL SERVICE COMPANY (Continued) **1000190941**

Activity Status Date: Not reported
Activity Group: Compliance Monitoring
Activity Type: Inspection/Evaluation
Activity Status: Not reported

Region Code: 02
Programmatic ID: AIR NJ0000003401700438
Facility Registry ID: 110009838373
Air Operating Status Code: OPR
Default Air Classification Code: MIN
Air Program: State Implementation Plan for National Primary and Secondary Ambient Air Quality Standards
Activity Date: 1980-09-05 00:00:00
Activity Status Date: Not reported
Activity Group: Compliance Monitoring
Activity Type: Inspection/Evaluation
Activity Status: Not reported

Region Code: 02
Programmatic ID: AIR NJ0000003401700438
Facility Registry ID: 110009838373
Air Operating Status Code: OPR
Default Air Classification Code: MIN
Air Program: State Implementation Plan for National Primary and Secondary Ambient Air Quality Standards
Activity Date: 1981-05-13 00:00:00
Activity Status Date: Not reported
Activity Group: Compliance Monitoring
Activity Type: Inspection/Evaluation
Activity Status: Not reported

Region Code: 02
Programmatic ID: AIR NJ0000003401700438
Facility Registry ID: 110009838373
Air Operating Status Code: OPR
Default Air Classification Code: MIN
Air Program: State Implementation Plan for National Primary and Secondary Ambient Air Quality Standards
Activity Date: 1981-12-07 00:00:00
Activity Status Date: Not reported
Activity Group: Compliance Monitoring
Activity Type: Inspection/Evaluation
Activity Status: Not reported

Region Code: 02
Programmatic ID: AIR NJ0000003401700438
Facility Registry ID: 110009838373
Air Operating Status Code: OPR
Default Air Classification Code: MIN
Air Program: State Implementation Plan for National Primary and Secondary Ambient Air Quality Standards
Activity Date: 1982-07-21 00:00:00
Activity Status Date: Not reported
Activity Group: Compliance Monitoring
Activity Type: Inspection/Evaluation
Activity Status: Not reported

Region Code: 02
Programmatic ID: AIR NJ0000003401700438
Facility Registry ID: 110009838373
Air Operating Status Code: OPR

GORDON TERMINAL SERVICE COMPANY (Continued) **1000190941**

Default Air Classification Code: MIN
Air Program: State Implementation Plan for National Primary and Secondary Ambient Air Quality Standards
Activity Date: 1983-07-11 00:00:00
Activity Status Date: Not reported
Activity Group: Compliance Monitoring
Activity Type: Inspection/Evaluation
Activity Status: Not reported

Region Code: 02
Programmatic ID: AIR NJ0000003401700438
Facility Registry ID: 110009838373
Air Operating Status Code: OPR
Default Air Classification Code: MIN
Air Program: State Implementation Plan for National Primary and Secondary Ambient Air Quality Standards
Activity Date: 1984-03-01 00:00:00
Activity Status Date: Not reported
Activity Group: Compliance Monitoring
Activity Type: Inspection/Evaluation
Activity Status: Not reported

Region Code: 02
Programmatic ID: AIR NJ0000003401700438
Facility Registry ID: 110009838373
Air Operating Status Code: OPR
Default Air Classification Code: MIN
Air Program: State Implementation Plan for National Primary and Secondary Ambient Air Quality Standards
Activity Date: 1984-06-29 00:00:00
Activity Status Date: Not reported
Activity Group: Compliance Monitoring
Activity Type: Inspection/Evaluation
Activity Status: Not reported

Region Code: 02
Programmatic ID: AIR NJ0000003401700438
Facility Registry ID: 110009838373
Air Operating Status Code: OPR
Default Air Classification Code: MIN
Air Program: State Implementation Plan for National Primary and Secondary Ambient Air Quality Standards
Activity Date: 1985-06-16 00:00:00
Activity Status Date: Not reported
Activity Group: Compliance Monitoring
Activity Type: Inspection/Evaluation
Activity Status: Not reported

Region Code: 02
Programmatic ID: AIR NJ0000003401700438
Facility Registry ID: 110009838373
Air Operating Status Code: OPR
Default Air Classification Code: MIN
Air Program: State Implementation Plan for National Primary and Secondary Ambient Air Quality Standards
Activity Date: 1986-12-04 00:00:00
Activity Status Date: Not reported
Activity Group: Compliance Monitoring
Activity Type: Inspection/Evaluation
Activity Status: Not reported

Region Code: 02

GORDON TERMINAL SERVICE COMPANY (Continued) **1000190941**

Programmatic ID: AIR NJ0000003401700438
Facility Registry ID: 110009838373
Air Operating Status Code: OPR
Default Air Classification Code: MIN
Air Program: State Implementation Plan for National Primary and Secondary Ambient Air Quality Standards
Activity Date: 1987-11-13 00:00:00
Activity Status Date: Not reported
Activity Group: Compliance Monitoring
Activity Type: Inspection/Evaluation
Activity Status: Not reported

Region Code: 02
Programmatic ID: AIR NJ0000003401700438
Facility Registry ID: 110009838373
Air Operating Status Code: OPR
Default Air Classification Code: MIN
Air Program: State Implementation Plan for National Primary and Secondary Ambient Air Quality Standards
Activity Date: 1988-12-02 00:00:00
Activity Status Date: Not reported
Activity Group: Compliance Monitoring
Activity Type: Inspection/Evaluation
Activity Status: Not reported

Region Code: 02
Programmatic ID: AIR NJ0000003401700438
Facility Registry ID: 110009838373
Air Operating Status Code: OPR
Default Air Classification Code: MIN
Air Program: State Implementation Plan for National Primary and Secondary Ambient Air Quality Standards
Activity Date: 1989-08-21 00:00:00
Activity Status Date: Not reported
Activity Group: Compliance Monitoring
Activity Type: Inspection/Evaluation
Activity Status: Not reported

Region Code: 02
Programmatic ID: AIR NJ0000003401700438
Facility Registry ID: 110009838373
Air Operating Status Code: OPR
Default Air Classification Code: MIN
Air Program: State Implementation Plan for National Primary and Secondary Ambient Air Quality Standards
Activity Date: 1989-10-24 00:00:00
Activity Status Date: Not reported
Activity Group: Compliance Monitoring
Activity Type: Inspection/Evaluation
Activity Status: Not reported

Region Code: 02
Programmatic ID: AIR NJ0000003401700438
Facility Registry ID: 110009838373
Air Operating Status Code: OPR
Default Air Classification Code: MIN
Air Program: State Implementation Plan for National Primary and Secondary Ambient Air Quality Standards
Activity Date: 1990-10-12 00:00:00
Activity Status Date: Not reported
Activity Group: Compliance Monitoring
Activity Type: Inspection/Evaluation

GORDON TERMINAL SERVICE COMPANY (Continued) **1000190941**

Activity Status: Not reported

Region Code: 02
Programmatic ID: AIR NJ0000003401700438
Facility Registry ID: 110009838373
Air Operating Status Code: OPR
Default Air Classification Code: MIN
Air Program: State Implementation Plan for National Primary and Secondary Ambient Air Quality Standards
Activity Date: 1991-11-15 00:00:00
Activity Status Date: Not reported
Activity Group: Compliance Monitoring
Activity Type: Inspection/Evaluation
Activity Status: Not reported

Region Code: 02
Programmatic ID: AIR NJ0000003401700438
Facility Registry ID: 110009838373
Air Operating Status Code: OPR
Default Air Classification Code: MIN
Air Program: State Implementation Plan for National Primary and Secondary Ambient Air Quality Standards
Activity Date: 1992-11-25 00:00:00
Activity Status Date: Not reported
Activity Group: Compliance Monitoring
Activity Type: Inspection/Evaluation
Activity Status: Not reported

Region Code: 02
Programmatic ID: AIR NJ0000003401700438
Facility Registry ID: 110009838373
Air Operating Status Code: OPR
Default Air Classification Code: MIN
Air Program: State Implementation Plan for National Primary and Secondary Ambient Air Quality Standards
Activity Date: 1993-11-04 00:00:00
Activity Status Date: Not reported
Activity Group: Compliance Monitoring
Activity Type: Inspection/Evaluation
Activity Status: Not reported

Region Code: 02
Programmatic ID: AIR NJ0000003401700438
Facility Registry ID: 110009838373
Air Operating Status Code: OPR
Default Air Classification Code: MIN
Air Program: State Implementation Plan for National Primary and Secondary Ambient Air Quality Standards
Activity Date: 1995-05-17 00:00:00
Activity Status Date: Not reported
Activity Group: Compliance Monitoring
Activity Type: Inspection/Evaluation
Activity Status: Not reported

Region Code: 02
Programmatic ID: AIR NJ0000003401700438
Facility Registry ID: 110009838373
Air Operating Status Code: OPR
Default Air Classification Code: MIN
Air Program: State Implementation Plan for National Primary and Secondary Ambient Air Quality Standards
Activity Date: 1996-04-12 00:00:00

GORDON TERMINAL SERVICE COMPANY (Continued) **1000190941**

Activity Status Date: Not reported
Activity Group: Compliance Monitoring
Activity Type: Inspection/Evaluation
Activity Status: Not reported

Region Code: 02
Programmatic ID: AIR NJ0000003401700438
Facility Registry ID: 110009838373
Air Operating Status Code: OPR
Default Air Classification Code: MIN
Air Program: State Implementation Plan for National Primary and Secondary Ambient Air Quality Standards
Activity Date: 1998-04-06 00:00:00
Activity Status Date: Not reported
Activity Group: Compliance Monitoring
Activity Type: Inspection/Evaluation
Activity Status: Not reported

Region Code: 02
Programmatic ID: AIR NJ0000003401700438
Facility Registry ID: 110009838373
Air Operating Status Code: OPR
Default Air Classification Code: MIN
Air Program: State Implementation Plan for National Primary and Secondary Ambient Air Quality Standards
Activity Date: 2000-05-02 00:00:00
Activity Status Date: Not reported
Activity Group: Compliance Monitoring
Activity Type: Inspection/Evaluation
Activity Status: Not reported

Region Code: 02
Programmatic ID: AIR NJ0000003401700438
Facility Registry ID: 110009838373
Air Operating Status Code: OPR
Default Air Classification Code: MIN
Air Program: State Implementation Plan for National Primary and Secondary Ambient Air Quality Standards
Activity Date: 1984-07-18 00:00:00
Activity Status Date: 1984-07-18 00:00:00
Activity Group: Enforcement Action
Activity Type: Administrative - Formal
Activity Status: Final Order Issued

Region Code: 02
Programmatic ID: AIR NJ0000003401700438
Facility Registry ID: 110009838373
Air Operating Status Code: OPR
Default Air Classification Code: MIN
Air Program: State Implementation Plan for National Primary and Secondary Ambient Air Quality Standards
Activity Date: 1986-09-12 00:00:00
Activity Status Date: 1986-09-12 00:00:00
Activity Group: Enforcement Action
Activity Type: Administrative - Formal
Activity Status: Final Order Issued

Region Code: 02
Programmatic ID: AIR NJ0000003401700438
Facility Registry ID: 110009838373
Air Operating Status Code: OPR

GORDON TERMINAL SERVICE COMPANY (Continued) **1000190941**

Default Air Classification Code: MIN
Air Program: State Implementation Plan for National Primary and Secondary Ambient Air Quality Standards
Activity Date: 1991-06-14 00:00:00
Activity Status Date: 1991-06-14 00:00:00
Activity Group: Enforcement Action
Activity Type: Administrative - Formal
Activity Status: Final Order Issued

Region Code: 02
Programmatic ID: AIR NJ0000003401700438
Facility Registry ID: 110009838373
Air Operating Status Code: OPR
Default Air Classification Code: MIN
Air Program: State Implementation Plan for National Primary and Secondary Ambient Air Quality Standards
Activity Date: 1992-02-20 00:00:00
Activity Status Date: 1992-02-20 00:00:00
Activity Group: Enforcement Action
Activity Type: Administrative - Formal
Activity Status: Final Order Issued

Region Code: 02
Programmatic ID: AIR NJ0000003401700438
Facility Registry ID: 110009838373
Air Operating Status Code: OPR
Default Air Classification Code: MIN
Air Program: State Implementation Plan for National Primary and Secondary Ambient Air Quality Standards
Activity Date: 1984-04-13 00:00:00
Activity Status Date: 1984-04-13 00:00:00
Activity Group: Enforcement Action
Activity Type: Administrative - Informal
Activity Status: Achieved

Region Code: 02
Programmatic ID: AIR NJ0000003401700438
Facility Registry ID: 110009838373
Air Operating Status Code: OPR
Default Air Classification Code: MIN
Air Program: State Implementation Plan for National Primary and Secondary Ambient Air Quality Standards
Activity Date: 1998-05-01 00:00:00
Activity Status Date: 1998-05-01 00:00:00
Activity Group: Enforcement Action
Activity Type: Administrative - Informal
Activity Status: Achieved

AIRS:
Name: GORDON TERMINAL SERVICE CO
Address: 2 HOOK RD
City,State,Zip: BAYONNE, NJ 07002
Emission Year: Not reported
Facility Number: 10073
NAICS Code: Not reported
Pollutant Name: Not reported
Tons/Year lbs/Year For Taps 1000 Tons/Year For CO2: Not reported
Tons/Season (5/1-9/30): Not reported
Lbs/Day Peak Ozone Season (6/1-8/31): Not reported
Lbs/Day Co-season (12/1-2/31): Not reported

GORDON TERMINAL SERVICE COMPANY (Continued) **1000190941**

Permit of Emission:	PERMIT
X Coordinate:	602800
Y Coordinate:	662750
Coordinate Units:	NJ State Plane (NAD83) - USFEET
Coordinate Type:	GPS
Active Number:	GEN010001
Active Type Description:	(GP-006) Boiler
Document Status:	Auto-Killed
Expiration Date:	11/12/2011
Active Flag:	Y
NAICS Description:	Not reported
TPY of Fugitive Emissions:	Not reported
TPY of Non-Fugitive Emissions:	Not reported
Ozone Season Non-Fugitives:	Not reported
Ozone Season Fugitive:	Not reported
May Sep Fugitive QTY:	Not reported
May Sep Total QTY:	Not reported

Name:	GORDON TERMINAL SERVICE CO
Address:	2 HOOK RD
City,State,Zip:	BAYONNE, NJ 07002
Emission Year:	Not reported
Facility Number:	10073
NAICS Code:	Not reported
Pollutant Name:	Not reported
Tons/Year lbs/Year For Taps 1000 Tons/Year For CO2:	Not reported
Tons/Season (5/1-9/30):	Not reported
Lbs/Day Peak Ozone Season (6/1-8/31):	Not reported
Lbs/Day Co-season (12/1-2/31):	Not reported
Permit of Emission:	PERMIT
X Coordinate:	602800
Y Coordinate:	662750
Coordinate Units:	NJ State Plane (NAD83) - USFEET
Coordinate Type:	GPS
Active Number:	GEN130001
Active Type Description:	(GP-018) Boilers < 10 MMBTU/hr
Document Status:	Superseded (Archived)
Expiration Date:	08/12/2013
Active Flag:	Y
NAICS Description:	Not reported
TPY of Fugitive Emissions:	Not reported
TPY of Non-Fugitive Emissions:	Not reported
Ozone Season Non-Fugitives:	Not reported
Ozone Season Fugitive:	Not reported
May Sep Fugitive QTY:	Not reported
May Sep Total QTY:	Not reported

Name:	GORDON TERMINAL SERVICE CO
Address:	2 HOOK RD
City,State,Zip:	BAYONNE, NJ 07002
Emission Year:	Not reported
Facility Number:	10073
NAICS Code:	Not reported
Pollutant Name:	Not reported
Tons/Year lbs/Year For Taps 1000 Tons/Year For CO2:	Not reported
Tons/Season (5/1-9/30):	Not reported
Lbs/Day Peak Ozone Season (6/1-8/31):	Not reported

GORDON TERMINAL SERVICE COMPANY (Continued) **1000190941**

Lbs/Day Co-season (12/1-2/31):	Not reported
Permit of Emission:	PERMIT
X Coordinate:	602800
Y Coordinate:	662750
Coordinate Units:	NJ State Plane (NAD83) - USFEET
Coordinate Type:	GPS
Active Number:	GEN130002
Active Type Description:	(GP-018) Boilers < 10 MMBTU/hr
Document Status:	Superseded (Archived)
Expiration Date:	08/14/2018
Active Flag:	Y
NAICS Description:	Not reported
TPY of Fugitive Emissions:	Not reported
TPY of Non-Fugitive Emissions:	Not reported
Ozone Season Non-Fugitives:	Not reported
Ozone Season Fugitive:	Not reported
May Sep Fugitive QTY:	Not reported
May Sep Total QTY:	Not reported

Name:	GORDON TERMINAL SERVICE CO
Address:	2 HOOK RD
City,State,Zip:	BAYONNE, NJ 07002
Emission Year:	Not reported
Facility Number:	10073
NAICS Code:	Not reported
Pollutant Name:	Not reported
Tons/Year lbs/Year For Taps 1000 Tons/Year For CO2:	Not reported
Tons/Season (5/1-9/30):	Not reported
Lbs/Day Peak Ozone Season (6/1-8/31):	Not reported
Lbs/Day Co-season (12/1-2/31):	Not reported
Permit of Emission:	PERMIT
X Coordinate:	602800
Y Coordinate:	662750
Coordinate Units:	NJ State Plane (NAD83) - USFEET
Coordinate Type:	GPS
Active Number:	GEN170001
Active Type Description:	(GP-018) Boilers < 10 MMBTU/hr
Document Status:	Approved
Expiration Date:	02/03/2022
Active Flag:	Y
NAICS Description:	Not reported
TPY of Fugitive Emissions:	Not reported
TPY of Non-Fugitive Emissions:	Not reported
Ozone Season Non-Fugitives:	Not reported
Ozone Season Fugitive:	Not reported
May Sep Fugitive QTY:	Not reported
May Sep Total QTY:	Not reported

Name:	GORDON TERMINAL SERVICE CO
Address:	2 HOOK RD
City,State,Zip:	BAYONNE, NJ 07002
Emission Year:	Not reported
Facility Number:	10073
NAICS Code:	Not reported
Pollutant Name:	Not reported
Tons/Year lbs/Year For Taps 1000 Tons/Year For CO2:	Not reported
Tons/Season (5/1-9/30):	Not reported

GORDON TERMINAL SERVICE COMPANY (Continued) **1000190941**

Lbs/Day Peak Ozone Season (6/1-8/31):	Not reported
Lbs/Day Co-season (12/1-2/31):	Not reported
Permit of Emission:	PERMIT
X Coordinate:	602800
Y Coordinate:	662750
Coordinate Units:	NJ State Plane (NAD83) - USFEET
Coordinate Type:	GPS
Active Number:	PCP000001
Active Type Description:	Modification
Document Status:	Superseded (Archived)
Expiration Date:	02/02/2005
Active Flag:	Y
NAICS Description:	Not reported
TPY of Fugitive Emissions:	Not reported
TPY of Non-Fugitive Emissions:	Not reported
Ozone Season Non-Fugitives:	Not reported
Ozone Season Fugitive:	Not reported
May Sep Fugitive QTY:	Not reported
May Sep Total QTY:	Not reported

Name:	GORDON TERMINAL SERVICE CO
Address:	2 HOOK RD
City,State,Zip:	BAYONNE, NJ 07002
Emission Year:	Not reported
Facility Number:	10073
NAICS Code:	Not reported
Pollutant Name:	Not reported
Tons/Year lbs/Year For Taps 1000 Tons/Year For CO2:	Not reported
Tons/Season (5/1-9/30):	Not reported
Lbs/Day Peak Ozone Season (6/1-8/31):	Not reported
Lbs/Day Co-season (12/1-2/31):	Not reported
Permit of Emission:	PERMIT
X Coordinate:	602800
Y Coordinate:	662750
Coordinate Units:	NJ State Plane (NAD83) - USFEET
Coordinate Type:	GPS
Active Number:	PCP010001
Active Type Description:	Modification
Document Status:	Terminated
Expiration Date:	10/29/2004
Active Flag:	Y
NAICS Description:	Not reported
TPY of Fugitive Emissions:	Not reported
TPY of Non-Fugitive Emissions:	Not reported
Ozone Season Non-Fugitives:	Not reported
Ozone Season Fugitive:	Not reported
May Sep Fugitive QTY:	Not reported
May Sep Total QTY:	Not reported

Name:	GORDON TERMINAL SERVICE CO
Address:	2 HOOK RD
City,State,Zip:	BAYONNE, NJ 07002
Emission Year:	Not reported
Facility Number:	10073
NAICS Code:	Not reported
Pollutant Name:	Not reported
Tons/Year lbs/Year For Taps 1000 Tons/Year For CO2:	Not reported

GORDON TERMINAL SERVICE COMPANY (Continued) **1000190941**

Tons/Season (5/1-9/30):	Not reported
Lbs/Day Peak Ozone Season (6/1-8/31):	Not reported
Lbs/Day Co-season (12/1-2/31):	Not reported
Permit of Emission:	PERMIT
X Coordinate:	602800
Y Coordinate:	662750
Coordinate Units:	NJ State Plane (NAD83) - USFEET
Coordinate Type:	GPS
Active Number:	PCP010002
Active Type Description:	Modification
Document Status:	Terminated
Expiration Date:	04/20/2006
Active Flag:	Y
NAICS Description:	Not reported
TPY of Fugitive Emissions:	Not reported
TPY of Non-Fugitive Emissions:	Not reported
Ozone Season Non-Fugitives:	Not reported
Ozone Season Fugitive:	Not reported
May Sep Fugitive QTY:	Not reported
May Sep Total QTY:	Not reported

Name:	GORDON TERMINAL SERVICE CO
Address:	2 HOOK RD
City,State,Zip:	BAYONNE, NJ 07002
Emission Year:	Not reported
Facility Number:	10073
NAICS Code:	Not reported
Pollutant Name:	Not reported
Tons/Year lbs/Year For Taps 1000 Tons/Year For CO2:	Not reported
Tons/Season (5/1-9/30):	Not reported
Lbs/Day Peak Ozone Season (6/1-8/31):	Not reported
Lbs/Day Co-season (12/1-2/31):	Not reported
Permit of Emission:	PERMIT
X Coordinate:	602800
Y Coordinate:	662750
Coordinate Units:	NJ State Plane (NAD83) - USFEET
Coordinate Type:	GPS
Active Number:	PCP020002
Active Type Description:	Construction of New Source
Document Status:	Terminated
Expiration Date:	07/15/2009
Active Flag:	Y
NAICS Description:	Not reported
TPY of Fugitive Emissions:	Not reported
TPY of Non-Fugitive Emissions:	Not reported
Ozone Season Non-Fugitives:	Not reported
Ozone Season Fugitive:	Not reported
May Sep Fugitive QTY:	Not reported
May Sep Total QTY:	Not reported

Name:	GORDON TERMINAL SERVICE CO
Address:	2 HOOK RD
City,State,Zip:	BAYONNE, NJ 07002
Emission Year:	Not reported
Facility Number:	10073
NAICS Code:	Not reported
Pollutant Name:	Not reported

GORDON TERMINAL SERVICE COMPANY (Continued) **1000190941**

Tons/Year lbs/Year For Taps 1000 Tons/Year For CO2:	Not reported
Tons/Season (5/1-9/30):	Not reported
Lbs/Day Peak Ozone Season (6/1-8/31):	Not reported
Lbs/Day Co-season (12/1-2/31):	Not reported
Permit of Emission:	PERMIT
X Coordinate:	602800
Y Coordinate:	662750
Coordinate Units:	NJ State Plane (NAD83) - USFEET
Coordinate Type:	GPS
Active Number:	PCP960001
Active Type Description:	Construction of New Source
Document Status:	Terminated
Expiration Date:	07/01/2004
Active Flag:	Y
NAICS Description:	Not reported
TPY of Fugitive Emissions:	Not reported
TPY of Non-Fugitive Emissions:	Not reported
Ozone Season Non-Fugitives:	Not reported
Ozone Season Fugitive:	Not reported
May Sep Fugitive QTY:	Not reported
May Sep Total QTY:	Not reported

Name:	GORDON TERMINAL SERVICE CO
Address:	2 HOOK RD
City,State,Zip:	BAYONNE, NJ 07002
Emission Year:	Not reported
Facility Number:	10073
NAICS Code:	Not reported
Pollutant Name:	Not reported
Tons/Year lbs/Year For Taps 1000 Tons/Year For CO2:	Not reported
Tons/Season (5/1-9/30):	Not reported
Lbs/Day Peak Ozone Season (6/1-8/31):	Not reported
Lbs/Day Co-season (12/1-2/31):	Not reported
Permit of Emission:	PERMIT
X Coordinate:	602800
Y Coordinate:	662750
Coordinate Units:	NJ State Plane (NAD83) - USFEET
Coordinate Type:	GPS
Active Number:	PCP960002
Active Type Description:	Construction of New Source
Document Status:	Terminated
Expiration Date:	03/01/2004
Active Flag:	Y
NAICS Description:	Not reported
TPY of Fugitive Emissions:	Not reported
TPY of Non-Fugitive Emissions:	Not reported
Ozone Season Non-Fugitives:	Not reported
Ozone Season Fugitive:	Not reported
May Sep Fugitive QTY:	Not reported
May Sep Total QTY:	Not reported

Name:	GORDON TERMINAL SERVICE CO
Address:	2 HOOK RD
City,State,Zip:	BAYONNE, NJ 07002
Emission Year:	Not reported
Facility Number:	10073
NAICS Code:	Not reported

GORDON TERMINAL SERVICE COMPANY (Continued) **1000190941**

Pollutant Name:	Not reported
Tons/Year lbs/Year For Taps 1000 Tons/Year For CO2:	Not reported
Tons/Season (5/1-9/30):	Not reported
Lbs/Day Peak Ozone Season (6/1-8/31):	Not reported
Lbs/Day Co-season (12/1-2/31):	Not reported
Permit of Emission:	PERMIT
X Coordinate:	602800
Y Coordinate:	662750
Coordinate Units:	NJ State Plane (NAD83) - USFEET
Coordinate Type:	GPS
Active Number:	PCP960003
Active Type Description:	Construction of New Source
Document Status:	Terminated
Expiration Date:	03/01/2004
Active Flag:	Y
NAICS Description:	Not reported
TPY of Fugitive Emissions:	Not reported
TPY of Non-Fugitive Emissions:	Not reported
Ozone Season Non-Fugitives:	Not reported
Ozone Season Fugitive:	Not reported
May Sep Fugitive QTY:	Not reported
May Sep Total QTY:	Not reported

Name:	GORDON TERMINAL SERVICE CO
Address:	2 HOOK RD
City,State,Zip:	BAYONNE, NJ 07002
Emission Year:	Not reported
Facility Number:	10073
NAICS Code:	Not reported
Pollutant Name:	Not reported
Tons/Year lbs/Year For Taps 1000 Tons/Year For CO2:	Not reported
Tons/Season (5/1-9/30):	Not reported
Lbs/Day Peak Ozone Season (6/1-8/31):	Not reported
Lbs/Day Co-season (12/1-2/31):	Not reported
Permit of Emission:	PERMIT
X Coordinate:	602800
Y Coordinate:	662750
Coordinate Units:	NJ State Plane (NAD83) - USFEET
Coordinate Type:	GPS
Active Number:	PCP960004
Active Type Description:	Construction of New Source
Document Status:	Superseded (Archived)
Expiration Date:	03/31/1999
Active Flag:	Y
NAICS Description:	Not reported
TPY of Fugitive Emissions:	Not reported
TPY of Non-Fugitive Emissions:	Not reported
Ozone Season Non-Fugitives:	Not reported
Ozone Season Fugitive:	Not reported
May Sep Fugitive QTY:	Not reported
May Sep Total QTY:	Not reported

Name:	GORDON TERMINAL SERVICE CO
Address:	2 HOOK RD
City,State,Zip:	BAYONNE, NJ 07002
Emission Year:	Not reported
Facility Number:	10073

GORDON TERMINAL SERVICE COMPANY (Continued) **1000190941**

NAICS Code:	Not reported
Pollutant Name:	Not reported
Tons/Year lbs/Year For Taps 1000 Tons/Year For CO2:	Not reported
Tons/Season (5/1-9/30):	Not reported
Lbs/Day Peak Ozone Season (6/1-8/31):	Not reported
Lbs/Day Co-season (12/1-2/31):	Not reported
Permit of Emission:	PERMIT
X Coordinate:	602800
Y Coordinate:	662750
Coordinate Units:	NJ State Plane (NAD83) - USFEET
Coordinate Type:	GPS
Active Number:	PCP960005
Active Type Description:	Construction of New Source
Document Status:	Superseded (Archived)
Expiration Date:	03/01/1999
Active Flag:	Y
NAICS Description:	Not reported
TPY of Fugitive Emissions:	Not reported
TPY of Non-Fugitive Emissions:	Not reported
Ozone Season Non-Fugitives:	Not reported
Ozone Season Fugitive:	Not reported
May Sep Fugitive QTY:	Not reported
May Sep Total QTY:	Not reported

Name:	GORDON TERMINAL SERVICE CO
Address:	2 HOOK RD
City,State,Zip:	BAYONNE, NJ 07002
Emission Year:	Not reported
Facility Number:	10073
NAICS Code:	Not reported
Pollutant Name:	Not reported
Tons/Year lbs/Year For Taps 1000 Tons/Year For CO2:	Not reported
Tons/Season (5/1-9/30):	Not reported
Lbs/Day Peak Ozone Season (6/1-8/31):	Not reported
Lbs/Day Co-season (12/1-2/31):	Not reported
Permit of Emission:	PERMIT
X Coordinate:	602800
Y Coordinate:	662750
Coordinate Units:	NJ State Plane (NAD83) - USFEET
Coordinate Type:	GPS
Active Number:	PCP960006
Active Type Description:	Construction of New Source
Document Status:	Superseded (Archived)
Expiration Date:	03/01/1999
Active Flag:	Y
NAICS Description:	Not reported
TPY of Fugitive Emissions:	Not reported
TPY of Non-Fugitive Emissions:	Not reported
Ozone Season Non-Fugitives:	Not reported
Ozone Season Fugitive:	Not reported
May Sep Fugitive QTY:	Not reported
May Sep Total QTY:	Not reported

Name:	GORDON TERMINAL SERVICE CO
Address:	2 HOOK RD
City,State,Zip:	BAYONNE, NJ 07002
Emission Year:	Not reported

GORDON TERMINAL SERVICE COMPANY (Continued) **1000190941**

Facility Number:	10073
NAICS Code:	Not reported
Pollutant Name:	Not reported
Tons/Year lbs/Year For Taps 1000 Tons/Year For CO2:	Not reported
Tons/Season (5/1-9/30):	Not reported
Lbs/Day Peak Ozone Season (6/1-8/31):	Not reported
Lbs/Day Co-season (12/1-2/31):	Not reported
Permit of Emission:	PERMIT
X Coordinate:	602800
Y Coordinate:	662750
Coordinate Units:	NJ State Plane (NAD83) - USFEET
Coordinate Type:	GPS
Active Number:	PCP960007
Active Type Description:	Construction of New Source
Document Status:	Superseded (Archived)
Expiration Date:	03/01/1999
Active Flag:	Y
NAICS Description:	Not reported
TPY of Fugitive Emissions:	Not reported
TPY of Non-Fugitive Emissions:	Not reported
Ozone Season Non-Fugitives:	Not reported
Ozone Season Fugitive:	Not reported
May Sep Fugitive QTY:	Not reported
May Sep Total QTY:	Not reported

Name:	GORDON TERMINAL SERVICE CO
Address:	2 HOOK RD
City,State,Zip:	BAYONNE, NJ 07002
Emission Year:	Not reported
Facility Number:	10073
NAICS Code:	Not reported
Pollutant Name:	Not reported
Tons/Year lbs/Year For Taps 1000 Tons/Year For CO2:	Not reported
Tons/Season (5/1-9/30):	Not reported
Lbs/Day Peak Ozone Season (6/1-8/31):	Not reported
Lbs/Day Co-season (12/1-2/31):	Not reported
Permit of Emission:	PERMIT
X Coordinate:	602800
Y Coordinate:	662750
Coordinate Units:	NJ State Plane (NAD83) - USFEET
Coordinate Type:	GPS
Active Number:	PCP960008
Active Type Description:	Construction of New Source
Document Status:	Superseded (Archived)
Expiration Date:	03/01/1999
Active Flag:	Y
NAICS Description:	Not reported
TPY of Fugitive Emissions:	Not reported
TPY of Non-Fugitive Emissions:	Not reported
Ozone Season Non-Fugitives:	Not reported
Ozone Season Fugitive:	Not reported
May Sep Fugitive QTY:	Not reported
May Sep Total QTY:	Not reported

Name:	GORDON TERMINAL SERVICE CO
Address:	2 HOOK RD
City,State,Zip:	BAYONNE, NJ 07002

GORDON TERMINAL SERVICE COMPANY (Continued) **1000190941**

Emission Year:	Not reported
Facility Number:	10073
NAICS Code:	Not reported
Pollutant Name:	Not reported
Tons/Year lbs/Year For Taps 1000 Tons/Year For CO2:	Not reported
Tons/Season (5/1-9/30):	Not reported
Lbs/Day Peak Ozone Season (6/1-8/31):	Not reported
Lbs/Day Co-season (12/1-2/31):	Not reported
Permit of Emission:	PERMIT
X Coordinate:	602800
Y Coordinate:	662750
Coordinate Units:	NJ State Plane (NAD83) - USFEET
Coordinate Type:	GPS
Active Number:	PCP960009
Active Type Description:	Construction of New Source
Document Status:	Superseded (Archived)
Expiration Date:	09/20/2000
Active Flag:	Y
NAICS Description:	Not reported
TPY of Fugitive Emissions:	Not reported
TPY of Non-Fugitive Emissions:	Not reported
Ozone Season Non-Fugitives:	Not reported
Ozone Season Fugitive:	Not reported
May Sep Fugitive QTY:	Not reported
May Sep Total QTY:	Not reported

Name:	GORDON TERMINAL SERVICE CO
Address:	2 HOOK RD
City,State,Zip:	BAYONNE, NJ 07002
Emission Year:	Not reported
Facility Number:	10073
NAICS Code:	Not reported
Pollutant Name:	Not reported
Tons/Year lbs/Year For Taps 1000 Tons/Year For CO2:	Not reported
Tons/Season (5/1-9/30):	Not reported
Lbs/Day Peak Ozone Season (6/1-8/31):	Not reported
Lbs/Day Co-season (12/1-2/31):	Not reported
Permit of Emission:	PERMIT
X Coordinate:	602800
Y Coordinate:	662750
Coordinate Units:	NJ State Plane (NAD83) - USFEET
Coordinate Type:	GPS
Active Number:	PCP960010
Active Type Description:	Construction of New Source
Document Status:	Superseded (Archived)
Expiration Date:	05/23/1999
Active Flag:	Y
NAICS Description:	Not reported
TPY of Fugitive Emissions:	Not reported
TPY of Non-Fugitive Emissions:	Not reported
Ozone Season Non-Fugitives:	Not reported
Ozone Season Fugitive:	Not reported
May Sep Fugitive QTY:	Not reported
May Sep Total QTY:	Not reported

Name:	GORDON TERMINAL SERVICE CO
Address:	2 HOOK RD

GORDON TERMINAL SERVICE COMPANY (Continued) **1000190941**

City,State,Zip:	BAYONNE, NJ 07002
Emission Year:	Not reported
Facility Number:	10073
NAICS Code:	Not reported
Pollutant Name:	Not reported
Tons/Year lbs/Year For Taps 1000 Tons/Year For CO2:	Not reported
Tons/Season (5/1-9/30):	Not reported
Lbs/Day Peak Ozone Season (6/1-8/31):	Not reported
Lbs/Day Co-season (12/1-2/31):	Not reported
Permit of Emission:	PERMIT
X Coordinate:	602800
Y Coordinate:	662750
Coordinate Units:	NJ State Plane (NAD83) - USFEET
Coordinate Type:	GPS
Active Number:	PCP960011
Active Type Description:	Construction of New Source
Document Status:	Superseded (Archived)
Expiration Date:	05/23/1999
Active Flag:	Y
NAICS Description:	Not reported
TPY of Fugitive Emissions:	Not reported
TPY of Non-Fugitive Emissions:	Not reported
Ozone Season Non-Fugitives:	Not reported
Ozone Season Fugitive:	Not reported
May Sep Fugitive QTY:	Not reported
May Sep Total QTY:	Not reported

Name:	GORDON TERMINAL SERVICE CO
Address:	2 HOOK RD
City,State,Zip:	BAYONNE, NJ 07002
Emission Year:	Not reported
Facility Number:	10073
NAICS Code:	Not reported
Pollutant Name:	Not reported
Tons/Year lbs/Year For Taps 1000 Tons/Year For CO2:	Not reported
Tons/Season (5/1-9/30):	Not reported
Lbs/Day Peak Ozone Season (6/1-8/31):	Not reported
Lbs/Day Co-season (12/1-2/31):	Not reported
Permit of Emission:	PERMIT
X Coordinate:	602800
Y Coordinate:	662750
Coordinate Units:	NJ State Plane (NAD83) - USFEET
Coordinate Type:	GPS
Active Number:	PCP960012
Active Type Description:	Construction of New Source
Document Status:	Superseded (Archived)
Expiration Date:	03/01/1999
Active Flag:	Y
NAICS Description:	Not reported
TPY of Fugitive Emissions:	Not reported
TPY of Non-Fugitive Emissions:	Not reported
Ozone Season Non-Fugitives:	Not reported
Ozone Season Fugitive:	Not reported
May Sep Fugitive QTY:	Not reported
May Sep Total QTY:	Not reported

Name:	GORDON TERMINAL SERVICE CO

GORDON TERMINAL SERVICE COMPANY (Continued) **1000190941**

Address:	2 HOOK RD
City,State,Zip:	BAYONNE, NJ 07002
Emission Year:	Not reported
Facility Number:	10073
NAICS Code:	Not reported
Pollutant Name:	Not reported
Tons/Year lbs/Year For Taps 1000 Tons/Year For CO2:	Not reported
Tons/Season (5/1-9/30):	Not reported
Lbs/Day Peak Ozone Season (6/1-8/31):	Not reported
Lbs/Day Co-season (12/1-2/31):	Not reported
Permit of Emission:	PERMIT
X Coordinate:	602800
Y Coordinate:	662750
Coordinate Units:	NJ State Plane (NAD83) - USFEET
Coordinate Type:	GPS
Active Number:	PCP960013
Active Type Description:	Construction of New Source
Document Status:	Superseded (Archived)
Expiration Date:	03/01/1999
Active Flag:	Y
NAICS Description:	Not reported
TPY of Fugitive Emissions:	Not reported
TPY of Non-Fugitive Emissions:	Not reported
Ozone Season Non-Fugitives:	Not reported
Ozone Season Fugitive:	Not reported
May Sep Fugitive QTY:	Not reported
May Sep Total QTY:	Not reported

Name:	GORDON TERMINAL SERVICE CO
Address:	2 HOOK RD
City,State,Zip:	BAYONNE, NJ 07002
Emission Year:	Not reported
Facility Number:	10073
NAICS Code:	Not reported
Pollutant Name:	Not reported
Tons/Year lbs/Year For Taps 1000 Tons/Year For CO2:	Not reported
Tons/Season (5/1-9/30):	Not reported
Lbs/Day Peak Ozone Season (6/1-8/31):	Not reported
Lbs/Day Co-season (12/1-2/31):	Not reported
Permit of Emission:	PERMIT
X Coordinate:	602800
Y Coordinate:	662750
Coordinate Units:	NJ State Plane (NAD83) - USFEET
Coordinate Type:	GPS
Active Number:	PCP960014
Active Type Description:	Construction of New Source
Document Status:	Superseded (Archived)
Expiration Date:	03/01/1999
Active Flag:	Y
NAICS Description:	Not reported
TPY of Fugitive Emissions:	Not reported
TPY of Non-Fugitive Emissions:	Not reported
Ozone Season Non-Fugitives:	Not reported
Ozone Season Fugitive:	Not reported
May Sep Fugitive QTY:	Not reported
May Sep Total QTY:	Not reported

GORDON TERMINAL SERVICE COMPANY (Continued) **1000190941**

Name:	GORDON TERMINAL SERVICE CO
Address:	2 HOOK RD
City,State,Zip:	BAYONNE, NJ 07002
Emission Year:	Not reported
Facility Number:	10073
NAICS Code:	Not reported
Pollutant Name:	Not reported
Tons/Year lbs/Year For Taps 1000 Tons/Year For CO2:	Not reported
Tons/Season (5/1-9/30):	Not reported
Lbs/Day Peak Ozone Season (6/1-8/31):	Not reported
Lbs/Day Co-season (12/1-2/31):	Not reported
Permit of Emission:	PERMIT
X Coordinate:	602800
Y Coordinate:	662750
Coordinate Units:	NJ State Plane (NAD83) - USFEET
Coordinate Type:	GPS
Active Number:	PCP960015
Active Type Description:	Construction of New Source
Document Status:	Superseded (Archived)
Expiration Date:	03/01/1999
Active Flag:	Y
NAICS Description:	Not reported
TPY of Fugitive Emissions:	Not reported
TPY of Non-Fugitive Emissions:	Not reported
Ozone Season Non-Fugitives:	Not reported
Ozone Season Fugitive:	Not reported
May Sep Fugitive QTY:	Not reported
May Sep Total QTY:	Not reported

Name:	GORDON TERMINAL SERVICE CO
Address:	2 HOOK RD
City,State,Zip:	BAYONNE, NJ 07002
Emission Year:	Not reported
Facility Number:	10073
NAICS Code:	Not reported
Pollutant Name:	Not reported
Tons/Year lbs/Year For Taps 1000 Tons/Year For CO2:	Not reported
Tons/Season (5/1-9/30):	Not reported
Lbs/Day Peak Ozone Season (6/1-8/31):	Not reported
Lbs/Day Co-season (12/1-2/31):	Not reported
Permit of Emission:	PERMIT
X Coordinate:	602800
Y Coordinate:	662750
Coordinate Units:	NJ State Plane (NAD83) - USFEET
Coordinate Type:	GPS
Active Number:	PCP960016
Active Type Description:	Construction of New Source
Document Status:	Superseded (Archived)
Expiration Date:	03/01/1999
Active Flag:	Y
NAICS Description:	Not reported
TPY of Fugitive Emissions:	Not reported
TPY of Non-Fugitive Emissions:	Not reported
Ozone Season Non-Fugitives:	Not reported
Ozone Season Fugitive:	Not reported
May Sep Fugitive QTY:	Not reported
May Sep Total QTY:	Not reported

GORDON TERMINAL SERVICE COMPANY (Continued) **1000190941**

Name:	GORDON TERMINAL SERVICE CO
Address:	2 HOOK RD
City,State,Zip:	BAYONNE, NJ 07002
Emission Year:	Not reported
Facility Number:	10073
NAICS Code:	Not reported
Pollutant Name:	Not reported
Tons/Year lbs/Year For Taps 1000 Tons/Year For CO2:	Not reported
Tons/Season (5/1-9/30):	Not reported
Lbs/Day Peak Ozone Season (6/1-8/31):	Not reported
Lbs/Day Co-season (12/1-2/31):	Not reported
Permit of Emission:	PERMIT
X Coordinate:	602800
Y Coordinate:	662750
Coordinate Units:	NJ State Plane (NAD83) - USFEET
Coordinate Type:	GPS
Active Number:	PCP960017
Active Type Description:	Construction of New Source
Document Status:	Superseded (Archived)
Expiration Date:	03/01/1999
Active Flag:	Y
NAICS Description:	Not reported
TPY of Fugitive Emissions:	Not reported
TPY of Non-Fugitive Emissions:	Not reported
Ozone Season Non-Fugitives:	Not reported
Ozone Season Fugitive:	Not reported
May Sep Fugitive QTY:	Not reported
May Sep Total QTY:	Not reported

Name:	GORDON TERMINAL SERVICE CO
Address:	2 HOOK RD
City,State,Zip:	BAYONNE, NJ 07002
Emission Year:	Not reported
Facility Number:	10073
NAICS Code:	Not reported
Pollutant Name:	Not reported
Tons/Year lbs/Year For Taps 1000 Tons/Year For CO2:	Not reported
Tons/Season (5/1-9/30):	Not reported
Lbs/Day Peak Ozone Season (6/1-8/31):	Not reported
Lbs/Day Co-season (12/1-2/31):	Not reported
Permit of Emission:	PERMIT
X Coordinate:	602800
Y Coordinate:	662750
Coordinate Units:	NJ State Plane (NAD83) - USFEET
Coordinate Type:	GPS
Active Number:	PCP960018
Active Type Description:	Construction of New Source
Document Status:	Superseded (Archived)
Expiration Date:	03/01/1999
Active Flag:	Y
NAICS Description:	Not reported
TPY of Fugitive Emissions:	Not reported
TPY of Non-Fugitive Emissions:	Not reported
Ozone Season Non-Fugitives:	Not reported
Ozone Season Fugitive:	Not reported
May Sep Fugitive QTY:	Not reported
May Sep Total QTY:	Not reported

GORDON TERMINAL SERVICE COMPANY (Continued) **1000190941**

Name:	GORDON TERMINAL SERVICE CO
Address:	2 HOOK RD
City,State,Zip:	BAYONNE, NJ 07002
Emission Year:	Not reported
Facility Number:	10073
NAICS Code:	Not reported
Pollutant Name:	Not reported
Tons/Year lbs/Year For Taps 1000 Tons/Year For CO2:	Not reported
Tons/Season (5/1-9/30):	Not reported
Lbs/Day Peak Ozone Season (6/1-8/31):	Not reported
Lbs/Day Co-season (12/1-2/31):	Not reported
Permit of Emission:	PERMIT
X Coordinate:	602800
Y Coordinate:	662750
Coordinate Units:	NJ State Plane (NAD83) - USFEET
Coordinate Type:	GPS
Active Number:	PCP960019
Active Type Description:	Construction of New Source
Document Status:	Superseded (Archived)
Expiration Date:	03/01/1999
Active Flag:	Y
NAICS Description:	Not reported
TPY of Fugitive Emissions:	Not reported
TPY of Non-Fugitive Emissions:	Not reported
Ozone Season Non-Fugitives:	Not reported
Ozone Season Fugitive:	Not reported
May Sep Fugitive QTY:	Not reported
May Sep Total QTY:	Not reported

Name:	GORDON TERMINAL SERVICE CO
Address:	2 HOOK RD
City,State,Zip:	BAYONNE, NJ 07002
Emission Year:	Not reported
Facility Number:	10073
NAICS Code:	Not reported
Pollutant Name:	Not reported
Tons/Year lbs/Year For Taps 1000 Tons/Year For CO2:	Not reported
Tons/Season (5/1-9/30):	Not reported
Lbs/Day Peak Ozone Season (6/1-8/31):	Not reported
Lbs/Day Co-season (12/1-2/31):	Not reported
Permit of Emission:	PERMIT
X Coordinate:	602800
Y Coordinate:	662750
Coordinate Units:	NJ State Plane (NAD83) - USFEET
Coordinate Type:	GPS
Active Number:	PCP960020
Active Type Description:	Construction of New Source
Document Status:	Superseded (Archived)
Expiration Date:	03/01/1999
Active Flag:	Y
NAICS Description:	Not reported
TPY of Fugitive Emissions:	Not reported
TPY of Non-Fugitive Emissions:	Not reported
Ozone Season Non-Fugitives:	Not reported
Ozone Season Fugitive:	Not reported
May Sep Fugitive QTY:	Not reported
May Sep Total QTY:	Not reported

GORDON TERMINAL SERVICE COMPANY (Continued) **1000190941**

Name:	GORDON TERMINAL SERVICE CO
Address:	2 HOOK RD
City,State,Zip:	BAYONNE, NJ 07002
Emission Year:	Not reported
Facility Number:	10073
NAICS Code:	Not reported
Pollutant Name:	Not reported
Tons/Year lbs/Year For Taps 1000 Tons/Year For CO2:	Not reported
Tons/Season (5/1-9/30):	Not reported
Lbs/Day Peak Ozone Season (6/1-8/31):	Not reported
Lbs/Day Co-season (12/1-2/31):	Not reported
Permit of Emission:	PERMIT
X Coordinate:	602800
Y Coordinate:	662750
Coordinate Units:	NJ State Plane (NAD83) - USFEET
Coordinate Type:	GPS
Active Number:	PCP960021
Active Type Description:	Construction of New Source
Document Status:	Superseded (Archived)
Expiration Date:	03/01/1999
Active Flag:	Y
NAICS Description:	Not reported
TPY of Fugitive Emissions:	Not reported
TPY of Non-Fugitive Emissions:	Not reported
Ozone Season Non-Fugitives:	Not reported
Ozone Season Fugitive:	Not reported
May Sep Fugitive QTY:	Not reported
May Sep Total QTY:	Not reported

Name:	GORDON TERMINAL SERVICE CO
Address:	2 HOOK RD
City,State,Zip:	BAYONNE, NJ 07002
Emission Year:	Not reported
Facility Number:	10073
NAICS Code:	Not reported
Pollutant Name:	Not reported
Tons/Year lbs/Year For Taps 1000 Tons/Year For CO2:	Not reported
Tons/Season (5/1-9/30):	Not reported
Lbs/Day Peak Ozone Season (6/1-8/31):	Not reported
Lbs/Day Co-season (12/1-2/31):	Not reported
Permit of Emission:	PERMIT
X Coordinate:	602800
Y Coordinate:	662750
Coordinate Units:	NJ State Plane (NAD83) - USFEET
Coordinate Type:	GPS
Active Number:	PCP960022
Active Type Description:	Construction of New Source
Document Status:	Superseded (Archived)
Expiration Date:	03/01/1999
Active Flag:	Y
NAICS Description:	Not reported
TPY of Fugitive Emissions:	Not reported
TPY of Non-Fugitive Emissions:	Not reported
Ozone Season Non-Fugitives:	Not reported
Ozone Season Fugitive:	Not reported
May Sep Fugitive QTY:	Not reported
May Sep Total QTY:	Not reported

GORDON TERMINAL SERVICE COMPANY (Continued) **1000190941**

Name:	GORDON TERMINAL SERVICE CO
Address:	2 HOOK RD
City,State,Zip:	BAYONNE, NJ 07002
Emission Year:	Not reported
Facility Number:	10073
NAICS Code:	Not reported
Pollutant Name:	Not reported
Tons/Year lbs/Year For Taps 1000 Tons/Year For CO2:	Not reported
Tons/Season (5/1-9/30):	Not reported
Lbs/Day Peak Ozone Season (6/1-8/31):	Not reported
Lbs/Day Co-season (12/1-2/31):	Not reported
Permit of Emission:	PERMIT
X Coordinate:	602800
Y Coordinate:	662750
Coordinate Units:	NJ State Plane (NAD83) - USFEET
Coordinate Type:	GPS
Active Number:	PCP960023
Active Type Description:	Construction of New Source
Document Status:	Superseded (Archived)
Expiration Date:	03/01/1999
Active Flag:	Y
NAICS Description:	Not reported
TPY of Fugitive Emissions:	Not reported
TPY of Non-Fugitive Emissions:	Not reported
Ozone Season Non-Fugitives:	Not reported
Ozone Season Fugitive:	Not reported
May Sep Fugitive QTY:	Not reported
May Sep Total QTY:	Not reported

Name:	GORDON TERMINAL SERVICE CO
Address:	2 HOOK RD
City,State,Zip:	BAYONNE, NJ 07002
Emission Year:	Not reported
Facility Number:	10073
NAICS Code:	Not reported
Pollutant Name:	Not reported
Tons/Year lbs/Year For Taps 1000 Tons/Year For CO2:	Not reported
Tons/Season (5/1-9/30):	Not reported
Lbs/Day Peak Ozone Season (6/1-8/31):	Not reported
Lbs/Day Co-season (12/1-2/31):	Not reported
Permit of Emission:	PERMIT
X Coordinate:	602800
Y Coordinate:	662750
Coordinate Units:	NJ State Plane (NAD83) - USFEET
Coordinate Type:	GPS
Active Number:	PCP960024
Active Type Description:	Construction of New Source
Document Status:	Superseded (Archived)
Expiration Date:	03/01/1999
Active Flag:	Y
NAICS Description:	Not reported
TPY of Fugitive Emissions:	Not reported
TPY of Non-Fugitive Emissions:	Not reported
Ozone Season Non-Fugitives:	Not reported
Ozone Season Fugitive:	Not reported
May Sep Fugitive QTY:	Not reported
May Sep Total QTY:	Not reported

GORDON TERMINAL SERVICE COMPANY (Continued) **1000190941**

Name:	GORDON TERMINAL SERVICE CO
Address:	2 HOOK RD
City,State,Zip:	BAYONNE, NJ 07002
Emission Year:	Not reported
Facility Number:	10073
NAICS Code:	Not reported
Pollutant Name:	Not reported
Tons/Year lbs/Year For Taps 1000 Tons/Year For CO2:	Not reported
Tons/Season (5/1-9/30):	Not reported
Lbs/Day Peak Ozone Season (6/1-8/31):	Not reported
Lbs/Day Co-season (12/1-2/31):	Not reported
Permit of Emission:	PERMIT
X Coordinate:	602800
Y Coordinate:	662750
Coordinate Units:	NJ State Plane (NAD83) - USFEET
Coordinate Type:	GPS
Active Number:	PCP960025
Active Type Description:	Construction of New Source
Document Status:	Superseded (Archived)
Expiration Date:	03/01/1999
Active Flag:	Y
NAICS Description:	Not reported
TPY of Fugitive Emissions:	Not reported
TPY of Non-Fugitive Emissions:	Not reported
Ozone Season Non-Fugitives:	Not reported
Ozone Season Fugitive:	Not reported
May Sep Fugitive QTY:	Not reported
May Sep Total QTY:	Not reported

Name:	GORDON TERMINAL SERVICE CO
Address:	2 HOOK RD
City,State,Zip:	BAYONNE, NJ 07002
Emission Year:	Not reported
Facility Number:	10073
NAICS Code:	Not reported
Pollutant Name:	Not reported
Tons/Year lbs/Year For Taps 1000 Tons/Year For CO2:	Not reported
Tons/Season (5/1-9/30):	Not reported
Lbs/Day Peak Ozone Season (6/1-8/31):	Not reported
Lbs/Day Co-season (12/1-2/31):	Not reported
Permit of Emission:	PERMIT
X Coordinate:	602800
Y Coordinate:	662750
Coordinate Units:	NJ State Plane (NAD83) - USFEET
Coordinate Type:	GPS
Active Number:	PCP960026
Active Type Description:	Construction of New Source
Document Status:	Superseded (Archived)
Expiration Date:	03/01/1999
Active Flag:	Y
NAICS Description:	Not reported
TPY of Fugitive Emissions:	Not reported
TPY of Non-Fugitive Emissions:	Not reported
Ozone Season Non-Fugitives:	Not reported
Ozone Season Fugitive:	Not reported
May Sep Fugitive QTY:	Not reported
May Sep Total QTY:	Not reported

GORDON TERMINAL SERVICE COMPANY (Continued) **1000190941**

Name:	GORDON TERMINAL SERVICE CO
Address:	2 HOOK RD
City,State,Zip:	BAYONNE, NJ 07002
Emission Year:	Not reported
Facility Number:	10073
NAICS Code:	Not reported
Pollutant Name:	Not reported
Tons/Year lbs/Year For Taps 1000 Tons/Year For CO2:	Not reported
Tons/Season (5/1-9/30):	Not reported
Lbs/Day Peak Ozone Season (6/1-8/31):	Not reported
Lbs/Day Co-season (12/1-2/31):	Not reported
Permit of Emission:	PERMIT
X Coordinate:	602800
Y Coordinate:	662750
Coordinate Units:	NJ State Plane (NAD83) - USFEET
Coordinate Type:	GPS
Active Number:	PCP960027
Active Type Description:	Construction of New Source
Document Status:	Superseded (Archived)
Expiration Date:	03/01/1999
Active Flag:	Y
NAICS Description:	Not reported
TPY of Fugitive Emissions:	Not reported
TPY of Non-Fugitive Emissions:	Not reported
Ozone Season Non-Fugitives:	Not reported
Ozone Season Fugitive:	Not reported
May Sep Fugitive QTY:	Not reported
May Sep Total QTY:	Not reported

Name:	GORDON TERMINAL SERVICE CO
Address:	2 HOOK RD
City,State,Zip:	BAYONNE, NJ 07002
Emission Year:	Not reported
Facility Number:	10073
NAICS Code:	Not reported
Pollutant Name:	Not reported
Tons/Year lbs/Year For Taps 1000 Tons/Year For CO2:	Not reported
Tons/Season (5/1-9/30):	Not reported
Lbs/Day Peak Ozone Season (6/1-8/31):	Not reported
Lbs/Day Co-season (12/1-2/31):	Not reported
Permit of Emission:	PERMIT
X Coordinate:	602800
Y Coordinate:	662750
Coordinate Units:	NJ State Plane (NAD83) - USFEET
Coordinate Type:	GPS
Active Number:	PCP960028
Active Type Description:	Construction of New Source
Document Status:	Superseded (Archived)
Expiration Date:	03/01/1999
Active Flag:	Y
NAICS Description:	Not reported
TPY of Fugitive Emissions:	Not reported
TPY of Non-Fugitive Emissions:	Not reported
Ozone Season Non-Fugitives:	Not reported
Ozone Season Fugitive:	Not reported
May Sep Fugitive QTY:	Not reported
May Sep Total QTY:	Not reported

GORDON TERMINAL SERVICE COMPANY (Continued) **1000190941**

Name:	GORDON TERMINAL SERVICE CO
Address:	2 HOOK RD
City,State,Zip:	BAYONNE, NJ 07002
Emission Year:	Not reported
Facility Number:	10073
NAICS Code:	Not reported
Pollutant Name:	Not reported
Tons/Year lbs/Year For Taps 1000 Tons/Year For CO2:	Not reported
Tons/Season (5/1-9/30):	Not reported
Lbs/Day Peak Ozone Season (6/1-8/31):	Not reported
Lbs/Day Co-season (12/1-2/31):	Not reported
Permit of Emission:	PERMIT
X Coordinate:	602800
Y Coordinate:	662750
Coordinate Units:	NJ State Plane (NAD83) - USFEET
Coordinate Type:	GPS
Active Number:	PCP960029
Active Type Description:	Construction of New Source
Document Status:	Superseded (Archived)
Expiration Date:	12/21/1998
Active Flag:	Y
NAICS Description:	Not reported
TPY of Fugitive Emissions:	Not reported
TPY of Non-Fugitive Emissions:	Not reported
Ozone Season Non-Fugitives:	Not reported
Ozone Season Fugitive:	Not reported
May Sep Fugitive QTY:	Not reported
May Sep Total QTY:	Not reported

Name:	GORDON TERMINAL SERVICE CO
Address:	2 HOOK RD
City,State,Zip:	BAYONNE, NJ 07002
Emission Year:	Not reported
Facility Number:	10073
NAICS Code:	Not reported
Pollutant Name:	Not reported
Tons/Year lbs/Year For Taps 1000 Tons/Year For CO2:	Not reported
Tons/Season (5/1-9/30):	Not reported
Lbs/Day Peak Ozone Season (6/1-8/31):	Not reported
Lbs/Day Co-season (12/1-2/31):	Not reported
Permit of Emission:	PERMIT
X Coordinate:	602800
Y Coordinate:	662750
Coordinate Units:	NJ State Plane (NAD83) - USFEET
Coordinate Type:	GPS
Active Number:	PCP960030
Active Type Description:	Construction of New Source
Document Status:	Superseded (Archived)
Expiration Date:	12/21/1998
Active Flag:	Y
NAICS Description:	Not reported
TPY of Fugitive Emissions:	Not reported
TPY of Non-Fugitive Emissions:	Not reported
Ozone Season Non-Fugitives:	Not reported
Ozone Season Fugitive:	Not reported
May Sep Fugitive QTY:	Not reported
May Sep Total QTY:	Not reported

GORDON TERMINAL SERVICE COMPANY (Continued) **1000190941**

Name:	GORDON TERMINAL SERVICE CO
Address:	2 HOOK RD
City,State,Zip:	BAYONNE, NJ 07002
Emission Year:	Not reported
Facility Number:	10073
NAICS Code:	Not reported
Pollutant Name:	Not reported
Tons/Year lbs/Year For Taps 1000 Tons/Year For CO2:	Not reported
Tons/Season (5/1-9/30):	Not reported
Lbs/Day Peak Ozone Season (6/1-8/31):	Not reported
Lbs/Day Co-season (12/1-2/31):	Not reported
Permit of Emission:	PERMIT
X Coordinate:	602800
Y Coordinate:	662750
Coordinate Units:	NJ State Plane (NAD83) - USFEET
Coordinate Type:	GPS
Active Number:	PCP960031
Active Type Description:	Construction of New Source
Document Status:	Superseded (Archived)
Expiration Date:	12/31/2002
Active Flag:	Y
NAICS Description:	Not reported
TPY of Fugitive Emissions:	Not reported
TPY of Non-Fugitive Emissions:	Not reported
Ozone Season Non-Fugitives:	Not reported
Ozone Season Fugitive:	Not reported
May Sep Fugitive QTY:	Not reported
May Sep Total QTY:	Not reported

Name:	GORDON TERMINAL SERVICE CO
Address:	2 HOOK RD
City,State,Zip:	BAYONNE, NJ 07002
Emission Year:	Not reported
Facility Number:	10073
NAICS Code:	Not reported
Pollutant Name:	Not reported
Tons/Year lbs/Year For Taps 1000 Tons/Year For CO2:	Not reported
Tons/Season (5/1-9/30):	Not reported
Lbs/Day Peak Ozone Season (6/1-8/31):	Not reported
Lbs/Day Co-season (12/1-2/31):	Not reported
Permit of Emission:	PERMIT
X Coordinate:	602800
Y Coordinate:	662750
Coordinate Units:	NJ State Plane (NAD83) - USFEET
Coordinate Type:	GPS
Active Number:	PCP960032
Active Type Description:	Construction of New Source
Document Status:	Terminated
Expiration Date:	07/15/2009
Active Flag:	Y
NAICS Description:	Not reported
TPY of Fugitive Emissions:	Not reported
TPY of Non-Fugitive Emissions:	Not reported
Ozone Season Non-Fugitives:	Not reported
Ozone Season Fugitive:	Not reported
May Sep Fugitive QTY:	Not reported
May Sep Total QTY:	Not reported

GORDON TERMINAL SERVICE COMPANY (Continued) **1000190941**

Name:	GORDON TERMINAL SERVICE CO
Address:	2 HOOK RD
City,State,Zip:	BAYONNE, NJ 07002
Emission Year:	Not reported
Facility Number:	10073
NAICS Code:	Not reported
Pollutant Name:	Not reported
Tons/Year lbs/Year For Taps 1000 Tons/Year For CO2:	Not reported
Tons/Season (5/1-9/30):	Not reported
Lbs/Day Peak Ozone Season (6/1-8/31):	Not reported
Lbs/Day Co-season (12/1-2/31):	Not reported
Permit of Emission:	PERMIT
X Coordinate:	602800
Y Coordinate:	662750
Coordinate Units:	NJ State Plane (NAD83) - USFEET
Coordinate Type:	GPS
Active Number:	PCP960033
Active Type Description:	Construction of New Source
Document Status:	Superseded (Archived)
Expiration Date:	12/21/1998
Active Flag:	Y
NAICS Description:	Not reported
TPY of Fugitive Emissions:	Not reported
TPY of Non-Fugitive Emissions:	Not reported
Ozone Season Non-Fugitives:	Not reported
Ozone Season Fugitive:	Not reported
May Sep Fugitive QTY:	Not reported
May Sep Total QTY:	Not reported

Name:	GORDON TERMINAL SERVICE CO
Address:	2 HOOK RD
City,State,Zip:	BAYONNE, NJ 07002
Emission Year:	Not reported
Facility Number:	10073
NAICS Code:	Not reported
Pollutant Name:	Not reported
Tons/Year lbs/Year For Taps 1000 Tons/Year For CO2:	Not reported
Tons/Season (5/1-9/30):	Not reported
Lbs/Day Peak Ozone Season (6/1-8/31):	Not reported
Lbs/Day Co-season (12/1-2/31):	Not reported
Permit of Emission:	PERMIT
X Coordinate:	602800
Y Coordinate:	662750
Coordinate Units:	NJ State Plane (NAD83) - USFEET
Coordinate Type:	GPS
Active Number:	PCP960034
Active Type Description:	Construction of New Source
Document Status:	Superseded (Archived)
Expiration Date:	12/21/1998
Active Flag:	Y
NAICS Description:	Not reported
TPY of Fugitive Emissions:	Not reported
TPY of Non-Fugitive Emissions:	Not reported
Ozone Season Non-Fugitives:	Not reported
Ozone Season Fugitive:	Not reported
May Sep Fugitive QTY:	Not reported
May Sep Total QTY:	Not reported

GORDON TERMINAL SERVICE COMPANY (Continued) **1000190941**

Name:	GORDON TERMINAL SERVICE CO
Address:	2 HOOK RD
City,State,Zip:	BAYONNE, NJ 07002
Emission Year:	Not reported
Facility Number:	10073
NAICS Code:	Not reported
Pollutant Name:	Not reported
Tons/Year lbs/Year For Taps 1000 Tons/Year For CO2:	Not reported
Tons/Season (5/1-9/30):	Not reported
Lbs/Day Peak Ozone Season (6/1-8/31):	Not reported
Lbs/Day Co-season (12/1-2/31):	Not reported
Permit of Emission:	PERMIT
X Coordinate:	602800
Y Coordinate:	662750
Coordinate Units:	NJ State Plane (NAD83) - USFEET
Coordinate Type:	GPS
Active Number:	PCP960035
Active Type Description:	Construction of New Source
Document Status:	Superseded (Archived)
Expiration Date:	08/03/2000
Active Flag:	Y
NAICS Description:	Not reported
TPY of Fugitive Emissions:	Not reported
TPY of Non-Fugitive Emissions:	Not reported
Ozone Season Non-Fugitives:	Not reported
Ozone Season Fugitive:	Not reported
May Sep Fugitive QTY:	Not reported
May Sep Total QTY:	Not reported

Name:	GORDON TERMINAL SERVICE CO
Address:	2 HOOK RD
City,State,Zip:	BAYONNE, NJ 07002
Emission Year:	Not reported
Facility Number:	10073
NAICS Code:	Not reported
Pollutant Name:	Not reported
Tons/Year lbs/Year For Taps 1000 Tons/Year For CO2:	Not reported
Tons/Season (5/1-9/30):	Not reported
Lbs/Day Peak Ozone Season (6/1-8/31):	Not reported
Lbs/Day Co-season (12/1-2/31):	Not reported
Permit of Emission:	PERMIT
X Coordinate:	602800
Y Coordinate:	662750
Coordinate Units:	NJ State Plane (NAD83) - USFEET
Coordinate Type:	GPS
Active Number:	PCP960036
Active Type Description:	Construction of New Source
Document Status:	Superseded (Archived)
Expiration Date:	12/22/1996
Active Flag:	Y
NAICS Description:	Not reported
TPY of Fugitive Emissions:	Not reported
TPY of Non-Fugitive Emissions:	Not reported
Ozone Season Non-Fugitives:	Not reported
Ozone Season Fugitive:	Not reported
May Sep Fugitive QTY:	Not reported
May Sep Total QTY:	Not reported

GORDON TERMINAL SERVICE COMPANY (Continued) **1000190941**

Name:	GORDON TERMINAL SERVICE CO
Address:	2 HOOK RD
City,State,Zip:	BAYONNE, NJ 07002
Emission Year:	Not reported
Facility Number:	10073
NAICS Code:	Not reported
Pollutant Name:	Not reported
Tons/Year lbs/Year For Taps 1000 Tons/Year For CO2:	Not reported
Tons/Season (5/1-9/30):	Not reported
Lbs/Day Peak Ozone Season (6/1-8/31):	Not reported
Lbs/Day Co-season (12/1-2/31):	Not reported
Permit of Emission:	PERMIT
X Coordinate:	602800
Y Coordinate:	662750
Coordinate Units:	NJ State Plane (NAD83) - USFEET
Coordinate Type:	GPS
Active Number:	PCP960037
Active Type Description:	Construction of New Source
Document Status:	Superseded (Archived)
Expiration Date:	05/23/2004
Active Flag:	Y
NAICS Description:	Not reported
TPY of Fugitive Emissions:	Not reported
TPY of Non-Fugitive Emissions:	Not reported
Ozone Season Non-Fugitives:	Not reported
Ozone Season Fugitive:	Not reported
May Sep Fugitive QTY:	Not reported
May Sep Total QTY:	Not reported

Name:	GORDON TERMINAL SERVICE CO
Address:	2 HOOK RD
City,State,Zip:	BAYONNE, NJ 07002
Emission Year:	Not reported
Facility Number:	10073
NAICS Code:	Not reported
Pollutant Name:	Not reported
Tons/Year lbs/Year For Taps 1000 Tons/Year For CO2:	Not reported
Tons/Season (5/1-9/30):	Not reported
Lbs/Day Peak Ozone Season (6/1-8/31):	Not reported
Lbs/Day Co-season (12/1-2/31):	Not reported
Permit of Emission:	PERMIT
X Coordinate:	602800
Y Coordinate:	662750
Coordinate Units:	NJ State Plane (NAD83) - USFEET
Coordinate Type:	GPS
Active Number:	PCP960038
Active Type Description:	Construction of New Source
Document Status:	Superseded (Archived)
Expiration Date:	09/26/1998
Active Flag:	Y
NAICS Description:	Not reported
TPY of Fugitive Emissions:	Not reported
TPY of Non-Fugitive Emissions:	Not reported
Ozone Season Non-Fugitives:	Not reported
Ozone Season Fugitive:	Not reported
May Sep Fugitive QTY:	Not reported
May Sep Total QTY:	Not reported

GORDON TERMINAL SERVICE COMPANY (Continued) **1000190941**

Name:	GORDON TERMINAL SERVICE CO
Address:	2 HOOK RD
City,State,Zip:	BAYONNE, NJ 07002
Emission Year:	Not reported
Facility Number:	10073
NAICS Code:	Not reported
Pollutant Name:	Not reported
Tons/Year lbs/Year For Taps 1000 Tons/Year For CO2:	Not reported
Tons/Season (5/1-9/30):	Not reported
Lbs/Day Peak Ozone Season (6/1-8/31):	Not reported
Lbs/Day Co-season (12/1-2/31):	Not reported
Permit of Emission:	PERMIT
X Coordinate:	602800
Y Coordinate:	662750
Coordinate Units:	NJ State Plane (NAD83) - USFEET
Coordinate Type:	GPS
Active Number:	PCP960039
Active Type Description:	Construction of New Source
Document Status:	Terminated
Expiration Date:	11/03/2004
Active Flag:	Y
NAICS Description:	Not reported
TPY of Fugitive Emissions:	Not reported
TPY of Non-Fugitive Emissions:	Not reported
Ozone Season Non-Fugitives:	Not reported
Ozone Season Fugitive:	Not reported
May Sep Fugitive QTY:	Not reported
May Sep Total QTY:	Not reported

Name:	GORDON TERMINAL SERVICE CO
Address:	2 HOOK RD
City,State,Zip:	BAYONNE, NJ 07002
Emission Year:	Not reported
Facility Number:	10073
NAICS Code:	Not reported
Pollutant Name:	Not reported
Tons/Year lbs/Year For Taps 1000 Tons/Year For CO2:	Not reported
Tons/Season (5/1-9/30):	Not reported
Lbs/Day Peak Ozone Season (6/1-8/31):	Not reported
Lbs/Day Co-season (12/1-2/31):	Not reported
Permit of Emission:	PERMIT
X Coordinate:	602800
Y Coordinate:	662750
Coordinate Units:	NJ State Plane (NAD83) - USFEET
Coordinate Type:	GPS
Active Number:	PCP960040
Active Type Description:	Construction of New Source
Document Status:	Superseded (Archived)
Expiration Date:	11/28/2003
Active Flag:	Y
NAICS Description:	Not reported
TPY of Fugitive Emissions:	Not reported
TPY of Non-Fugitive Emissions:	Not reported
Ozone Season Non-Fugitives:	Not reported
Ozone Season Fugitive:	Not reported
May Sep Fugitive QTY:	Not reported
May Sep Total QTY:	Not reported

GORDON TERMINAL SERVICE COMPANY (Continued) **1000190941**

Name:	GORDON TERMINAL SERVICE CO
Address:	2 HOOK RD
City,State,Zip:	BAYONNE, NJ 07002
Emission Year:	Not reported
Facility Number:	10073
NAICS Code:	Not reported
Pollutant Name:	Not reported
Tons/Year lbs/Year For Taps 1000 Tons/Year For CO2:	Not reported
Tons/Season (5/1-9/30):	Not reported
Lbs/Day Peak Ozone Season (6/1-8/31):	Not reported
Lbs/Day Co-season (12/1-2/31):	Not reported
Permit of Emission:	PERMIT
X Coordinate:	602800
Y Coordinate:	662750
Coordinate Units:	NJ State Plane (NAD83) - USFEET
Coordinate Type:	GPS
Active Number:	PCP960041
Active Type Description:	Construction of New Source
Document Status:	Terminated
Expiration Date:	02/03/1995
Active Flag:	Y
NAICS Description:	Not reported
TPY of Fugitive Emissions:	Not reported
TPY of Non-Fugitive Emissions:	Not reported
Ozone Season Non-Fugitives:	Not reported
Ozone Season Fugitive:	Not reported
May Sep Fugitive QTY:	Not reported
May Sep Total QTY:	Not reported

Name:	GORDON TERMINAL SERVICE CO
Address:	2 HOOK RD
City,State,Zip:	BAYONNE, NJ 07002
Emission Year:	Not reported
Facility Number:	10073
NAICS Code:	Not reported
Pollutant Name:	Not reported
Tons/Year lbs/Year For Taps 1000 Tons/Year For CO2:	Not reported
Tons/Season (5/1-9/30):	Not reported
Lbs/Day Peak Ozone Season (6/1-8/31):	Not reported
Lbs/Day Co-season (12/1-2/31):	Not reported
Permit of Emission:	PERMIT
X Coordinate:	602800
Y Coordinate:	662750
Coordinate Units:	NJ State Plane (NAD83) - USFEET
Coordinate Type:	GPS
Active Number:	PCP960042
Active Type Description:	Construction of New Source
Document Status:	Terminated
Expiration Date:	03/24/2005
Active Flag:	Y
NAICS Description:	Not reported
TPY of Fugitive Emissions:	Not reported
TPY of Non-Fugitive Emissions:	Not reported
Ozone Season Non-Fugitives:	Not reported
Ozone Season Fugitive:	Not reported
May Sep Fugitive QTY:	Not reported
May Sep Total QTY:	Not reported

GORDON TERMINAL SERVICE COMPANY (Continued) **1000190941**

Name:	GORDON TERMINAL SERVICE CO
Address:	2 HOOK RD
City,State,Zip:	BAYONNE, NJ 07002
Emission Year:	Not reported
Facility Number:	10073
NAICS Code:	Not reported
Pollutant Name:	Not reported
Tons/Year lbs/Year For Taps 1000 Tons/Year For CO2:	Not reported
Tons/Season (5/1-9/30):	Not reported
Lbs/Day Peak Ozone Season (6/1-8/31):	Not reported
Lbs/Day Co-season (12/1-2/31):	Not reported
Permit of Emission:	PERMIT
X Coordinate:	602800
Y Coordinate:	662750
Coordinate Units:	NJ State Plane (NAD83) - USFEET
Coordinate Type:	GPS
Active Number:	PCP960043
Active Type Description:	Construction of New Source
Document Status:	Superseded (Archived)
Expiration Date:	09/24/2000
Active Flag:	Y
NAICS Description:	Not reported
TPY of Fugitive Emissions:	Not reported
TPY of Non-Fugitive Emissions:	Not reported
Ozone Season Non-Fugitives:	Not reported
Ozone Season Fugitive:	Not reported
May Sep Fugitive QTY:	Not reported
May Sep Total QTY:	Not reported

Name:	GORDON TERMINAL SERVICE CO
Address:	2 HOOK RD
City,State,Zip:	BAYONNE, NJ 07002
Emission Year:	Not reported
Facility Number:	10073
NAICS Code:	Not reported
Pollutant Name:	Not reported
Tons/Year lbs/Year For Taps 1000 Tons/Year For CO2:	Not reported
Tons/Season (5/1-9/30):	Not reported
Lbs/Day Peak Ozone Season (6/1-8/31):	Not reported
Lbs/Day Co-season (12/1-2/31):	Not reported
Permit of Emission:	PERMIT
X Coordinate:	602800
Y Coordinate:	662750
Coordinate Units:	NJ State Plane (NAD83) - USFEET
Coordinate Type:	GPS
Active Number:	PCP960044
Active Type Description:	Construction of New Source
Document Status:	Superseded (Archived)
Expiration Date:	09/24/2000
Active Flag:	Y
NAICS Description:	Not reported
TPY of Fugitive Emissions:	Not reported
TPY of Non-Fugitive Emissions:	Not reported
Ozone Season Non-Fugitives:	Not reported
Ozone Season Fugitive:	Not reported
May Sep Fugitive QTY:	Not reported
May Sep Total QTY:	Not reported

GORDON TERMINAL SERVICE COMPANY (Continued) **1000190941**

Name:	GORDON TERMINAL SERVICE CO
Address:	2 HOOK RD
City,State,Zip:	BAYONNE, NJ 07002
Emission Year:	Not reported
Facility Number:	10073
NAICS Code:	Not reported
Pollutant Name:	Not reported
Tons/Year lbs/Year For Taps 1000 Tons/Year For CO2:	Not reported
Tons/Season (5/1-9/30):	Not reported
Lbs/Day Peak Ozone Season (6/1-8/31):	Not reported
Lbs/Day Co-season (12/1-2/31):	Not reported
Permit of Emission:	PERMIT
X Coordinate:	602800
Y Coordinate:	662750
Coordinate Units:	NJ State Plane (NAD83) - USFEET
Coordinate Type:	GPS
Active Number:	PCP960045
Active Type Description:	Construction of New Source
Document Status:	Superseded (Archived)
Expiration Date:	09/24/2000
Active Flag:	Y
NAICS Description:	Not reported
TPY of Fugitive Emissions:	Not reported
TPY of Non-Fugitive Emissions:	Not reported
Ozone Season Non-Fugitives:	Not reported
Ozone Season Fugitive:	Not reported
May Sep Fugitive QTY:	Not reported
May Sep Total QTY:	Not reported

Name:	GORDON TERMINAL SERVICE CO
Address:	2 HOOK RD
City,State,Zip:	BAYONNE, NJ 07002
Emission Year:	Not reported
Facility Number:	10073
NAICS Code:	Not reported
Pollutant Name:	Not reported
Tons/Year lbs/Year For Taps 1000 Tons/Year For CO2:	Not reported
Tons/Season (5/1-9/30):	Not reported
Lbs/Day Peak Ozone Season (6/1-8/31):	Not reported
Lbs/Day Co-season (12/1-2/31):	Not reported
Permit of Emission:	PERMIT
X Coordinate:	602800
Y Coordinate:	662750
Coordinate Units:	NJ State Plane (NAD83) - USFEET
Coordinate Type:	GPS
Active Number:	PCP960046
Active Type Description:	Construction of New Source
Document Status:	Superseded (Archived)
Expiration Date:	11/21/1998
Active Flag:	Y
NAICS Description:	Not reported
TPY of Fugitive Emissions:	Not reported
TPY of Non-Fugitive Emissions:	Not reported
Ozone Season Non-Fugitives:	Not reported
Ozone Season Fugitive:	Not reported
May Sep Fugitive QTY:	Not reported
May Sep Total QTY:	Not reported

GORDON TERMINAL SERVICE COMPANY (Continued) **1000190941**

Name:	GORDON TERMINAL SERVICE CO
Address:	2 HOOK RD
City,State,Zip:	BAYONNE, NJ 07002
Emission Year:	Not reported
Facility Number:	10073
NAICS Code:	Not reported
Pollutant Name:	Not reported
Tons/Year lbs/Year For Taps 1000 Tons/Year For CO2:	Not reported
Tons/Season (5/1-9/30):	Not reported
Lbs/Day Peak Ozone Season (6/1-8/31):	Not reported
Lbs/Day Co-season (12/1-2/31):	Not reported
Permit of Emission:	PERMIT
X Coordinate:	602800
Y Coordinate:	662750
Coordinate Units:	NJ State Plane (NAD83) - USFEET
Coordinate Type:	GPS
Active Number:	PCP960047
Active Type Description:	Construction of New Source
Document Status:	Superseded (Archived)
Expiration Date:	05/04/2002
Active Flag:	Y
NAICS Description:	Not reported
TPY of Fugitive Emissions:	Not reported
TPY of Non-Fugitive Emissions:	Not reported
Ozone Season Non-Fugitives:	Not reported
Ozone Season Fugitive:	Not reported
May Sep Fugitive QTY:	Not reported
May Sep Total QTY:	Not reported

Name:	GORDON TERMINAL SERVICE CO
Address:	2 HOOK RD
City,State,Zip:	BAYONNE, NJ 07002
Emission Year:	Not reported
Facility Number:	10073
NAICS Code:	Not reported
Pollutant Name:	Not reported
Tons/Year lbs/Year For Taps 1000 Tons/Year For CO2:	Not reported
Tons/Season (5/1-9/30):	Not reported
Lbs/Day Peak Ozone Season (6/1-8/31):	Not reported
Lbs/Day Co-season (12/1-2/31):	Not reported
Permit of Emission:	PERMIT
X Coordinate:	602800
Y Coordinate:	662750
Coordinate Units:	NJ State Plane (NAD83) - USFEET
Coordinate Type:	GPS
Active Number:	PCP960048
Active Type Description:	Construction of New Source
Document Status:	Superseded (Archived)
Expiration Date:	08/03/2000
Active Flag:	Y
NAICS Description:	Not reported
TPY of Fugitive Emissions:	Not reported
TPY of Non-Fugitive Emissions:	Not reported
Ozone Season Non-Fugitives:	Not reported
Ozone Season Fugitive:	Not reported
May Sep Fugitive QTY:	Not reported
May Sep Total QTY:	Not reported

GORDON TERMINAL SERVICE COMPANY (Continued) **1000190941**

Name:	GORDON TERMINAL SERVICE CO
Address:	2 HOOK RD
City,State,Zip:	BAYONNE, NJ 07002
Emission Year:	Not reported
Facility Number:	10073
NAICS Code:	Not reported
Pollutant Name:	Not reported
Tons/Year lbs/Year For Taps 1000 Tons/Year For CO2:	Not reported
Tons/Season (5/1-9/30):	Not reported
Lbs/Day Peak Ozone Season (6/1-8/31):	Not reported
Lbs/Day Co-season (12/1-2/31):	Not reported
Permit of Emission:	PERMIT
X Coordinate:	602800
Y Coordinate:	662750
Coordinate Units:	NJ State Plane (NAD83) - USFEET
Coordinate Type:	GPS
Active Number:	PCP960049
Active Type Description:	Construction of New Source
Document Status:	Terminated
Expiration Date:	05/04/2003
Active Flag:	Y
NAICS Description:	Not reported
TPY of Fugitive Emissions:	Not reported
TPY of Non-Fugitive Emissions:	Not reported
Ozone Season Non-Fugitives:	Not reported
Ozone Season Fugitive:	Not reported
May Sep Fugitive QTY:	Not reported
May Sep Total QTY:	Not reported

Name:	GORDON TERMINAL SERVICE CO
Address:	2 HOOK RD
City,State,Zip:	BAYONNE, NJ 07002
Emission Year:	Not reported
Facility Number:	10073
NAICS Code:	Not reported
Pollutant Name:	Not reported
Tons/Year lbs/Year For Taps 1000 Tons/Year For CO2:	Not reported
Tons/Season (5/1-9/30):	Not reported
Lbs/Day Peak Ozone Season (6/1-8/31):	Not reported
Lbs/Day Co-season (12/1-2/31):	Not reported
Permit of Emission:	PERMIT
X Coordinate:	602800
Y Coordinate:	662750
Coordinate Units:	NJ State Plane (NAD83) - USFEET
Coordinate Type:	GPS
Active Number:	PCP960050
Active Type Description:	Construction of New Source
Document Status:	Terminated
Expiration Date:	03/30/2003
Active Flag:	Y
NAICS Description:	Not reported
TPY of Fugitive Emissions:	Not reported
TPY of Non-Fugitive Emissions:	Not reported
Ozone Season Non-Fugitives:	Not reported
Ozone Season Fugitive:	Not reported
May Sep Fugitive QTY:	Not reported
May Sep Total QTY:	Not reported

GORDON TERMINAL SERVICE COMPANY (Continued) **1000190941**

Name:	GORDON TERMINAL SERVICE CO
Address:	2 HOOK RD
City,State,Zip:	BAYONNE, NJ 07002
Emission Year:	Not reported
Facility Number:	10073
NAICS Code:	Not reported
Pollutant Name:	Not reported
Tons/Year lbs/Year For Taps 1000 Tons/Year For CO2:	Not reported
Tons/Season (5/1-9/30):	Not reported
Lbs/Day Peak Ozone Season (6/1-8/31):	Not reported
Lbs/Day Co-season (12/1-2/31):	Not reported
Permit of Emission:	PERMIT
X Coordinate:	602800
Y Coordinate:	662750
Coordinate Units:	NJ State Plane (NAD83) - USFEET
Coordinate Type:	GPS
Active Number:	PCP960051
Active Type Description:	Construction of New Source
Document Status:	Superseded (Archived)
Expiration Date:	09/20/2000
Active Flag:	Y
NAICS Description:	Not reported
TPY of Fugitive Emissions:	Not reported
TPY of Non-Fugitive Emissions:	Not reported
Ozone Season Non-Fugitives:	Not reported
Ozone Season Fugitive:	Not reported
May Sep Fugitive QTY:	Not reported
May Sep Total QTY:	Not reported

Name:	GORDON TERMINAL SERVICE CO
Address:	2 HOOK RD
City,State,Zip:	BAYONNE, NJ 07002
Emission Year:	Not reported
Facility Number:	10073
NAICS Code:	Not reported
Pollutant Name:	Not reported
Tons/Year lbs/Year For Taps 1000 Tons/Year For CO2:	Not reported
Tons/Season (5/1-9/30):	Not reported
Lbs/Day Peak Ozone Season (6/1-8/31):	Not reported
Lbs/Day Co-season (12/1-2/31):	Not reported
Permit of Emission:	PERMIT
X Coordinate:	602800
Y Coordinate:	662750
Coordinate Units:	NJ State Plane (NAD83) - USFEET
Coordinate Type:	GPS
Active Number:	PCP960052
Active Type Description:	Construction of New Source
Document Status:	Superseded (Archived)
Expiration Date:	07/01/2002
Active Flag:	Y
NAICS Description:	Not reported
TPY of Fugitive Emissions:	Not reported
TPY of Non-Fugitive Emissions:	Not reported
Ozone Season Non-Fugitives:	Not reported
Ozone Season Fugitive:	Not reported
May Sep Fugitive QTY:	Not reported
May Sep Total QTY:	Not reported

GORDON TERMINAL SERVICE COMPANY (Continued) **1000190941**

Name:	GORDON TERMINAL SERVICE CO
Address:	2 HOOK RD
City,State,Zip:	BAYONNE, NJ 07002
Emission Year:	Not reported
Facility Number:	10073
NAICS Code:	Not reported
Pollutant Name:	Not reported
Tons/Year lbs/Year For Taps 1000 Tons/Year For CO2:	Not reported
Tons/Season (5/1-9/30):	Not reported
Lbs/Day Peak Ozone Season (6/1-8/31):	Not reported
Lbs/Day Co-season (12/1-2/31):	Not reported
Permit of Emission:	PERMIT
X Coordinate:	602800
Y Coordinate:	662750
Coordinate Units:	NJ State Plane (NAD83) - USFEET
Coordinate Type:	GPS
Active Number:	PCP960053
Active Type Description:	Construction of New Source
Document Status:	Superseded (Archived)
Expiration Date:	02/11/2003
Active Flag:	Y
NAICS Description:	Not reported
TPY of Fugitive Emissions:	Not reported
TPY of Non-Fugitive Emissions:	Not reported
Ozone Season Non-Fugitives:	Not reported
Ozone Season Fugitive:	Not reported
May Sep Fugitive QTY:	Not reported
May Sep Total QTY:	Not reported

Name:	GORDON TERMINAL SERVICE CO
Address:	2 HOOK RD
City,State,Zip:	BAYONNE, NJ 07002
Emission Year:	Not reported
Facility Number:	10073
NAICS Code:	Not reported
Pollutant Name:	Not reported
Tons/Year lbs/Year For Taps 1000 Tons/Year For CO2:	Not reported
Tons/Season (5/1-9/30):	Not reported
Lbs/Day Peak Ozone Season (6/1-8/31):	Not reported
Lbs/Day Co-season (12/1-2/31):	Not reported
Permit of Emission:	PERMIT
X Coordinate:	602800
Y Coordinate:	662750
Coordinate Units:	NJ State Plane (NAD83) - USFEET
Coordinate Type:	GPS
Active Number:	PCP960054
Active Type Description:	Construction of New Source
Document Status:	Superseded (Archived)
Expiration Date:	03/31/1997
Active Flag:	Y
NAICS Description:	Not reported
TPY of Fugitive Emissions:	Not reported
TPY of Non-Fugitive Emissions:	Not reported
Ozone Season Non-Fugitives:	Not reported
Ozone Season Fugitive:	Not reported
May Sep Fugitive QTY:	Not reported
May Sep Total QTY:	Not reported

GORDON TERMINAL SERVICE COMPANY (Continued) **1000190941**

Name:	GORDON TERMINAL SERVICE CO
Address:	2 HOOK RD
City,State,Zip:	BAYONNE, NJ 07002
Emission Year:	Not reported
Facility Number:	10073
NAICS Code:	Not reported
Pollutant Name:	Not reported
Tons/Year lbs/Year For Taps 1000 Tons/Year For CO2:	Not reported
Tons/Season (5/1-9/30):	Not reported
Lbs/Day Peak Ozone Season (6/1-8/31):	Not reported
Lbs/Day Co-season (12/1-2/31):	Not reported
Permit of Emission:	PERMIT
X Coordinate:	602800
Y Coordinate:	662750
Coordinate Units:	NJ State Plane (NAD83) - USFEET
Coordinate Type:	GPS
Active Number:	PCP960055
Active Type Description:	Construction of New Source
Document Status:	Superseded (Archived)
Expiration Date:	07/23/1999
Active Flag:	Y
NAICS Description:	Not reported
TPY of Fugitive Emissions:	Not reported
TPY of Non-Fugitive Emissions:	Not reported
Ozone Season Non-Fugitives:	Not reported
Ozone Season Fugitive:	Not reported
May Sep Fugitive QTY:	Not reported
May Sep Total QTY:	Not reported

Name:	GORDON TERMINAL SERVICE CO
Address:	2 HOOK RD
City,State,Zip:	BAYONNE, NJ 07002
Emission Year:	Not reported
Facility Number:	10073
NAICS Code:	Not reported
Pollutant Name:	Not reported
Tons/Year lbs/Year For Taps 1000 Tons/Year For CO2:	Not reported
Tons/Season (5/1-9/30):	Not reported
Lbs/Day Peak Ozone Season (6/1-8/31):	Not reported
Lbs/Day Co-season (12/1-2/31):	Not reported
Permit of Emission:	PERMIT
X Coordinate:	602800
Y Coordinate:	662750
Coordinate Units:	NJ State Plane (NAD83) - USFEET
Coordinate Type:	GPS
Active Number:	PCP960056
Active Type Description:	Construction of New Source
Document Status:	Superseded (Archived)
Expiration Date:	07/23/1999
Active Flag:	Y
NAICS Description:	Not reported
TPY of Fugitive Emissions:	Not reported
TPY of Non-Fugitive Emissions:	Not reported
Ozone Season Non-Fugitives:	Not reported
Ozone Season Fugitive:	Not reported
May Sep Fugitive QTY:	Not reported
May Sep Total QTY:	Not reported

GORDON TERMINAL SERVICE COMPANY (Continued) **1000190941**

Name:	GORDON TERMINAL SERVICE CO
Address:	2 HOOK RD
City,State,Zip:	BAYONNE, NJ 07002
Emission Year:	Not reported
Facility Number:	10073
NAICS Code:	Not reported
Pollutant Name:	Not reported
Tons/Year lbs/Year For Taps 1000 Tons/Year For CO2:	Not reported
Tons/Season (5/1-9/30):	Not reported
Lbs/Day Peak Ozone Season (6/1-8/31):	Not reported
Lbs/Day Co-season (12/1-2/31):	Not reported
Permit of Emission:	PERMIT
X Coordinate:	602800
Y Coordinate:	662750
Coordinate Units:	NJ State Plane (NAD83) - USFEET
Coordinate Type:	GPS
Active Number:	PCP960057
Active Type Description:	Construction of New Source
Document Status:	Superseded (Archived)
Expiration Date:	07/23/1999
Active Flag:	Y
NAICS Description:	Not reported
TPY of Fugitive Emissions:	Not reported
TPY of Non-Fugitive Emissions:	Not reported
Ozone Season Non-Fugitives:	Not reported
Ozone Season Fugitive:	Not reported
May Sep Fugitive QTY:	Not reported
May Sep Total QTY:	Not reported

Name:	GORDON TERMINAL SERVICE CO
Address:	2 HOOK RD
City,State,Zip:	BAYONNE, NJ 07002
Emission Year:	Not reported
Facility Number:	10073
NAICS Code:	Not reported
Pollutant Name:	Not reported
Tons/Year lbs/Year For Taps 1000 Tons/Year For CO2:	Not reported
Tons/Season (5/1-9/30):	Not reported
Lbs/Day Peak Ozone Season (6/1-8/31):	Not reported
Lbs/Day Co-season (12/1-2/31):	Not reported
Permit of Emission:	PERMIT
X Coordinate:	602800
Y Coordinate:	662750
Coordinate Units:	NJ State Plane (NAD83) - USFEET
Coordinate Type:	GPS
Active Number:	PCP960058
Active Type Description:	Construction of New Source
Document Status:	Superseded (Archived)
Expiration Date:	07/23/1999
Active Flag:	Y
NAICS Description:	Not reported
TPY of Fugitive Emissions:	Not reported
TPY of Non-Fugitive Emissions:	Not reported
Ozone Season Non-Fugitives:	Not reported
Ozone Season Fugitive:	Not reported
May Sep Fugitive QTY:	Not reported
May Sep Total QTY:	Not reported

GORDON TERMINAL SERVICE COMPANY (Continued) **1000190941**

Name:	GORDON TERMINAL SERVICE CO
Address:	2 HOOK RD
City,State,Zip:	BAYONNE, NJ 07002
Emission Year:	Not reported
Facility Number:	10073
NAICS Code:	Not reported
Pollutant Name:	Not reported
Tons/Year lbs/Year For Taps 1000 Tons/Year For CO2:	Not reported
Tons/Season (5/1-9/30):	Not reported
Lbs/Day Peak Ozone Season (6/1-8/31):	Not reported
Lbs/Day Co-season (12/1-2/31):	Not reported
Permit of Emission:	PERMIT
X Coordinate:	602800
Y Coordinate:	662750
Coordinate Units:	NJ State Plane (NAD83) - USFEET
Coordinate Type:	GPS
Active Number:	PCP960059
Active Type Description:	Construction of New Source
Document Status:	Superseded (Archived)
Expiration Date:	07/23/1999
Active Flag:	Y
NAICS Description:	Not reported
TPY of Fugitive Emissions:	Not reported
TPY of Non-Fugitive Emissions:	Not reported
Ozone Season Non-Fugitives:	Not reported
Ozone Season Fugitive:	Not reported
May Sep Fugitive QTY:	Not reported
May Sep Total QTY:	Not reported

Name:	GORDON TERMINAL SERVICE CO
Address:	2 HOOK RD
City,State,Zip:	BAYONNE, NJ 07002
Emission Year:	Not reported
Facility Number:	10073
NAICS Code:	Not reported
Pollutant Name:	Not reported
Tons/Year lbs/Year For Taps 1000 Tons/Year For CO2:	Not reported
Tons/Season (5/1-9/30):	Not reported
Lbs/Day Peak Ozone Season (6/1-8/31):	Not reported
Lbs/Day Co-season (12/1-2/31):	Not reported
Permit of Emission:	PERMIT
X Coordinate:	602800
Y Coordinate:	662750
Coordinate Units:	NJ State Plane (NAD83) - USFEET
Coordinate Type:	GPS
Active Number:	PCP960060
Active Type Description:	Construction of New Source
Document Status:	Superseded (Archived)
Expiration Date:	12/31/1997
Active Flag:	Y
NAICS Description:	Not reported
TPY of Fugitive Emissions:	Not reported
TPY of Non-Fugitive Emissions:	Not reported
Ozone Season Non-Fugitives:	Not reported
Ozone Season Fugitive:	Not reported
May Sep Fugitive QTY:	Not reported
May Sep Total QTY:	Not reported

GORDON TERMINAL SERVICE COMPANY (Continued) **1000190941**

Name:	GORDON TERMINAL SERVICE CO
Address:	2 HOOK RD
City,State,Zip:	BAYONNE, NJ 07002
Emission Year:	Not reported
Facility Number:	10073
NAICS Code:	Not reported
Pollutant Name:	Not reported
Tons/Year lbs/Year For Taps 1000 Tons/Year For CO2:	Not reported
Tons/Season (5/1-9/30):	Not reported
Lbs/Day Peak Ozone Season (6/1-8/31):	Not reported
Lbs/Day Co-season (12/1-2/31):	Not reported
Permit of Emission:	PERMIT
X Coordinate:	602800
Y Coordinate:	662750
Coordinate Units:	NJ State Plane (NAD83) - USFEET
Coordinate Type:	GPS
Active Number:	PCP960061
Active Type Description:	Construction of New Source
Document Status:	Superseded (Archived)
Expiration Date:	10/18/1998
Active Flag:	Y
NAICS Description:	Not reported
TPY of Fugitive Emissions:	Not reported
TPY of Non-Fugitive Emissions:	Not reported
Ozone Season Non-Fugitives:	Not reported
Ozone Season Fugitive:	Not reported
May Sep Fugitive QTY:	Not reported
May Sep Total QTY:	Not reported

Name:	GORDON TERMINAL SERVICE CO
Address:	2 HOOK RD
City,State,Zip:	BAYONNE, NJ 07002
Emission Year:	Not reported
Facility Number:	10073
NAICS Code:	Not reported
Pollutant Name:	Not reported
Tons/Year lbs/Year For Taps 1000 Tons/Year For CO2:	Not reported
Tons/Season (5/1-9/30):	Not reported
Lbs/Day Peak Ozone Season (6/1-8/31):	Not reported
Lbs/Day Co-season (12/1-2/31):	Not reported
Permit of Emission:	PERMIT
X Coordinate:	602800
Y Coordinate:	662750
Coordinate Units:	NJ State Plane (NAD83) - USFEET
Coordinate Type:	GPS
Active Number:	PCP960062
Active Type Description:	Construction of New Source
Document Status:	Superseded (Archived)
Expiration Date:	10/12/2000
Active Flag:	Y
NAICS Description:	Not reported
TPY of Fugitive Emissions:	Not reported
TPY of Non-Fugitive Emissions:	Not reported
Ozone Season Non-Fugitives:	Not reported
Ozone Season Fugitive:	Not reported
May Sep Fugitive QTY:	Not reported
May Sep Total QTY:	Not reported

GORDON TERMINAL SERVICE COMPANY (Continued) **1000190941**

Name:	GORDON TERMINAL SERVICE CO
Address:	2 HOOK RD
City,State,Zip:	BAYONNE, NJ 07002
Emission Year:	Not reported
Facility Number:	10073
NAICS Code:	Not reported
Pollutant Name:	Not reported
Tons/Year lbs/Year For Taps 1000 Tons/Year For CO2:	Not reported
Tons/Season (5/1-9/30):	Not reported
Lbs/Day Peak Ozone Season (6/1-8/31):	Not reported
Lbs/Day Co-season (12/1-2/31):	Not reported
Permit of Emission:	PERMIT
X Coordinate:	602800
Y Coordinate:	662750
Coordinate Units:	NJ State Plane (NAD83) - USFEET
Coordinate Type:	GPS
Active Number:	PCP960063
Active Type Description:	Construction of New Source
Document Status:	Superseded (Archived)
Expiration Date:	10/11/2000
Active Flag:	Y
NAICS Description:	Not reported
TPY of Fugitive Emissions:	Not reported
TPY of Non-Fugitive Emissions:	Not reported
Ozone Season Non-Fugitives:	Not reported
Ozone Season Fugitive:	Not reported
May Sep Fugitive QTY:	Not reported
May Sep Total QTY:	Not reported

Name:	GORDON TERMINAL SERVICE CO
Address:	2 HOOK RD
City,State,Zip:	BAYONNE, NJ 07002
Emission Year:	Not reported
Facility Number:	10073
NAICS Code:	Not reported
Pollutant Name:	Not reported
Tons/Year lbs/Year For Taps 1000 Tons/Year For CO2:	Not reported
Tons/Season (5/1-9/30):	Not reported
Lbs/Day Peak Ozone Season (6/1-8/31):	Not reported
Lbs/Day Co-season (12/1-2/31):	Not reported
Permit of Emission:	PERMIT
X Coordinate:	602800
Y Coordinate:	662750
Coordinate Units:	NJ State Plane (NAD83) - USFEET
Coordinate Type:	GPS
Active Number:	PCP960064
Active Type Description:	Construction of New Source
Document Status:	Superseded (Archived)
Expiration Date:	10/11/2000
Active Flag:	Y
NAICS Description:	Not reported
TPY of Fugitive Emissions:	Not reported
TPY of Non-Fugitive Emissions:	Not reported
Ozone Season Non-Fugitives:	Not reported
Ozone Season Fugitive:	Not reported
May Sep Fugitive QTY:	Not reported
May Sep Total QTY:	Not reported

GORDON TERMINAL SERVICE COMPANY (Continued) **1000190941**

Name:	GORDON TERMINAL SERVICE CO
Address:	2 HOOK RD
City,State,Zip:	BAYONNE, NJ 07002
Emission Year:	Not reported
Facility Number:	10073
NAICS Code:	Not reported
Pollutant Name:	Not reported
Tons/Year lbs/Year For Taps 1000 Tons/Year For CO2:	Not reported
Tons/Season (5/1-9/30):	Not reported
Lbs/Day Peak Ozone Season (6/1-8/31):	Not reported
Lbs/Day Co-season (12/1-2/31):	Not reported
Permit of Emission:	PERMIT
X Coordinate:	602800
Y Coordinate:	662750
Coordinate Units:	NJ State Plane (NAD83) - USFEET
Coordinate Type:	GPS
Active Number:	PCP960065
Active Type Description:	Construction of New Source
Document Status:	Superseded (Archived)
Expiration Date:	10/11/2000
Active Flag:	Y
NAICS Description:	Not reported
TPY of Fugitive Emissions:	Not reported
TPY of Non-Fugitive Emissions:	Not reported
Ozone Season Non-Fugitives:	Not reported
Ozone Season Fugitive:	Not reported
May Sep Fugitive QTY:	Not reported
May Sep Total QTY:	Not reported

Name:	GORDON TERMINAL SERVICE CO
Address:	2 HOOK RD
City,State,Zip:	BAYONNE, NJ 07002
Emission Year:	Not reported
Facility Number:	10073
NAICS Code:	Not reported
Pollutant Name:	Not reported
Tons/Year lbs/Year For Taps 1000 Tons/Year For CO2:	Not reported
Tons/Season (5/1-9/30):	Not reported
Lbs/Day Peak Ozone Season (6/1-8/31):	Not reported
Lbs/Day Co-season (12/1-2/31):	Not reported
Permit of Emission:	PERMIT
X Coordinate:	602800
Y Coordinate:	662750
Coordinate Units:	NJ State Plane (NAD83) - USFEET
Coordinate Type:	GPS
Active Number:	PCP960066
Active Type Description:	Construction of New Source
Document Status:	Superseded (Archived)
Expiration Date:	10/11/2000
Active Flag:	Y
NAICS Description:	Not reported
TPY of Fugitive Emissions:	Not reported
TPY of Non-Fugitive Emissions:	Not reported
Ozone Season Non-Fugitives:	Not reported
Ozone Season Fugitive:	Not reported
May Sep Fugitive QTY:	Not reported
May Sep Total QTY:	Not reported

GORDON TERMINAL SERVICE COMPANY (Continued) **1000190941**

Name:	GORDON TERMINAL SERVICE CO
Address:	2 HOOK RD
City,State,Zip:	BAYONNE, NJ 07002
Emission Year:	Not reported
Facility Number:	10073
NAICS Code:	Not reported
Pollutant Name:	Not reported
Tons/Year lbs/Year For Taps 1000 Tons/Year For CO2:	Not reported
Tons/Season (5/1-9/30):	Not reported
Lbs/Day Peak Ozone Season (6/1-8/31):	Not reported
Lbs/Day Co-season (12/1-2/31):	Not reported
Permit of Emission:	PERMIT
X Coordinate:	602800
Y Coordinate:	662750
Coordinate Units:	NJ State Plane (NAD83) - USFEET
Coordinate Type:	GPS
Active Number:	PCP960067
Active Type Description:	Construction of New Source
Document Status:	Superseded (Archived)
Expiration Date:	10/11/2000
Active Flag:	Y
NAICS Description:	Not reported
TPY of Fugitive Emissions:	Not reported
TPY of Non-Fugitive Emissions:	Not reported
Ozone Season Non-Fugitives:	Not reported
Ozone Season Fugitive:	Not reported
May Sep Fugitive QTY:	Not reported
May Sep Total QTY:	Not reported

Name:	GORDON TERMINAL SERVICE CO
Address:	2 HOOK RD
City,State,Zip:	BAYONNE, NJ 07002
Emission Year:	Not reported
Facility Number:	10073
NAICS Code:	Not reported
Pollutant Name:	Not reported
Tons/Year lbs/Year For Taps 1000 Tons/Year For CO2:	Not reported
Tons/Season (5/1-9/30):	Not reported
Lbs/Day Peak Ozone Season (6/1-8/31):	Not reported
Lbs/Day Co-season (12/1-2/31):	Not reported
Permit of Emission:	PERMIT
X Coordinate:	602800
Y Coordinate:	662750
Coordinate Units:	NJ State Plane (NAD83) - USFEET
Coordinate Type:	GPS
Active Number:	PCP960068
Active Type Description:	Construction of New Source
Document Status:	Superseded (Archived)
Expiration Date:	10/11/2000
Active Flag:	Y
NAICS Description:	Not reported
TPY of Fugitive Emissions:	Not reported
TPY of Non-Fugitive Emissions:	Not reported
Ozone Season Non-Fugitives:	Not reported
Ozone Season Fugitive:	Not reported
May Sep Fugitive QTY:	Not reported
May Sep Total QTY:	Not reported

GORDON TERMINAL SERVICE COMPANY (Continued) **1000190941**

Name:	GORDON TERMINAL SERVICE CO
Address:	2 HOOK RD
City,State,Zip:	BAYONNE, NJ 07002
Emission Year:	Not reported
Facility Number:	10073
NAICS Code:	Not reported
Pollutant Name:	Not reported
Tons/Year lbs/Year For Taps 1000 Tons/Year For CO2:	Not reported
Tons/Season (5/1-9/30):	Not reported
Lbs/Day Peak Ozone Season (6/1-8/31):	Not reported
Lbs/Day Co-season (12/1-2/31):	Not reported
Permit of Emission:	PERMIT
X Coordinate:	602800
Y Coordinate:	662750
Coordinate Units:	NJ State Plane (NAD83) - USFEET
Coordinate Type:	GPS
Active Number:	PCP960069
Active Type Description:	Construction of New Source
Document Status:	Superseded (Archived)
Expiration Date:	10/11/2000
Active Flag:	Y
NAICS Description:	Not reported
TPY of Fugitive Emissions:	Not reported
TPY of Non-Fugitive Emissions:	Not reported
Ozone Season Non-Fugitives:	Not reported
Ozone Season Fugitive:	Not reported
May Sep Fugitive QTY:	Not reported
May Sep Total QTY:	Not reported

Name:	GORDON TERMINAL SERVICE CO
Address:	2 HOOK RD
City,State,Zip:	BAYONNE, NJ 07002
Emission Year:	Not reported
Facility Number:	10073
NAICS Code:	Not reported
Pollutant Name:	Not reported
Tons/Year lbs/Year For Taps 1000 Tons/Year For CO2:	Not reported
Tons/Season (5/1-9/30):	Not reported
Lbs/Day Peak Ozone Season (6/1-8/31):	Not reported
Lbs/Day Co-season (12/1-2/31):	Not reported
Permit of Emission:	PERMIT
X Coordinate:	602800
Y Coordinate:	662750
Coordinate Units:	NJ State Plane (NAD83) - USFEET
Coordinate Type:	GPS
Active Number:	PCP960070
Active Type Description:	Construction of New Source
Document Status:	Superseded (Archived)
Expiration Date:	10/11/2000
Active Flag:	Y
NAICS Description:	Not reported
TPY of Fugitive Emissions:	Not reported
TPY of Non-Fugitive Emissions:	Not reported
Ozone Season Non-Fugitives:	Not reported
Ozone Season Fugitive:	Not reported
May Sep Fugitive QTY:	Not reported
May Sep Total QTY:	Not reported

GORDON TERMINAL SERVICE COMPANY (Continued) **1000190941**

Name:	GORDON TERMINAL SERVICE CO
Address:	2 HOOK RD
City,State,Zip:	BAYONNE, NJ 07002
Emission Year:	Not reported
Facility Number:	10073
NAICS Code:	Not reported
Pollutant Name:	Not reported
Tons/Year lbs/Year For Taps 1000 Tons/Year For CO2:	Not reported
Tons/Season (5/1-9/30):	Not reported
Lbs/Day Peak Ozone Season (6/1-8/31):	Not reported
Lbs/Day Co-season (12/1-2/31):	Not reported
Permit of Emission:	PERMIT
X Coordinate:	602800
Y Coordinate:	662750
Coordinate Units:	NJ State Plane (NAD83) - USFEET
Coordinate Type:	GPS
Active Number:	PCP960071
Active Type Description:	Construction of New Source
Document Status:	Superseded (Archived)
Expiration Date:	10/11/2000
Active Flag:	Y
NAICS Description:	Not reported
TPY of Fugitive Emissions:	Not reported
TPY of Non-Fugitive Emissions:	Not reported
Ozone Season Non-Fugitives:	Not reported
Ozone Season Fugitive:	Not reported
May Sep Fugitive QTY:	Not reported
May Sep Total QTY:	Not reported

Name:	GORDON TERMINAL SERVICE CO
Address:	2 HOOK RD
City,State,Zip:	BAYONNE, NJ 07002
Emission Year:	Not reported
Facility Number:	10073
NAICS Code:	Not reported
Pollutant Name:	Not reported
Tons/Year lbs/Year For Taps 1000 Tons/Year For CO2:	Not reported
Tons/Season (5/1-9/30):	Not reported
Lbs/Day Peak Ozone Season (6/1-8/31):	Not reported
Lbs/Day Co-season (12/1-2/31):	Not reported
Permit of Emission:	PERMIT
X Coordinate:	602800
Y Coordinate:	662750
Coordinate Units:	NJ State Plane (NAD83) - USFEET
Coordinate Type:	GPS
Active Number:	PCP960072
Active Type Description:	Construction of New Source
Document Status:	Superseded (Archived)
Expiration Date:	10/11/2000
Active Flag:	Y
NAICS Description:	Not reported
TPY of Fugitive Emissions:	Not reported
TPY of Non-Fugitive Emissions:	Not reported
Ozone Season Non-Fugitives:	Not reported
Ozone Season Fugitive:	Not reported
May Sep Fugitive QTY:	Not reported
May Sep Total QTY:	Not reported

GORDON TERMINAL SERVICE COMPANY (Continued) **1000190941**

Name:	GORDON TERMINAL SERVICE CO
Address:	2 HOOK RD
City,State,Zip:	BAYONNE, NJ 07002
Emission Year:	Not reported
Facility Number:	10073
NAICS Code:	Not reported
Pollutant Name:	Not reported
Tons/Year lbs/Year For Taps 1000 Tons/Year For CO2:	Not reported
Tons/Season (5/1-9/30):	Not reported
Lbs/Day Peak Ozone Season (6/1-8/31):	Not reported
Lbs/Day Co-season (12/1-2/31):	Not reported
Permit of Emission:	PERMIT
X Coordinate:	602800
Y Coordinate:	662750
Coordinate Units:	NJ State Plane (NAD83) - USFEET
Coordinate Type:	GPS
Active Number:	PCP960073
Active Type Description:	Construction of New Source
Document Status:	Superseded (Archived)
Expiration Date:	05/28/1997
Active Flag:	Y
NAICS Description:	Not reported
TPY of Fugitive Emissions:	Not reported
TPY of Non-Fugitive Emissions:	Not reported
Ozone Season Non-Fugitives:	Not reported
Ozone Season Fugitive:	Not reported
May Sep Fugitive QTY:	Not reported
May Sep Total QTY:	Not reported

Name:	GORDON TERMINAL SERVICE CO
Address:	2 HOOK RD
City,State,Zip:	BAYONNE, NJ 07002
Emission Year:	Not reported
Facility Number:	10073
NAICS Code:	Not reported
Pollutant Name:	Not reported
Tons/Year lbs/Year For Taps 1000 Tons/Year For CO2:	Not reported
Tons/Season (5/1-9/30):	Not reported
Lbs/Day Peak Ozone Season (6/1-8/31):	Not reported
Lbs/Day Co-season (12/1-2/31):	Not reported
Permit of Emission:	PERMIT
X Coordinate:	602800
Y Coordinate:	662750
Coordinate Units:	NJ State Plane (NAD83) - USFEET
Coordinate Type:	GPS
Active Number:	PCP960074
Active Type Description:	Construction of New Source
Document Status:	Superseded (Archived)
Expiration Date:	10/11/2000
Active Flag:	Y
NAICS Description:	Not reported
TPY of Fugitive Emissions:	Not reported
TPY of Non-Fugitive Emissions:	Not reported
Ozone Season Non-Fugitives:	Not reported
Ozone Season Fugitive:	Not reported
May Sep Fugitive QTY:	Not reported
May Sep Total QTY:	Not reported

GORDON TERMINAL SERVICE COMPANY (Continued) **1000190941**

Name:	GORDON TERMINAL SERVICE CO
Address:	2 HOOK RD
City,State,Zip:	BAYONNE, NJ 07002
Emission Year:	Not reported
Facility Number:	10073
NAICS Code:	Not reported
Pollutant Name:	Not reported
Tons/Year lbs/Year For Taps 1000 Tons/Year For CO2:	Not reported
Tons/Season (5/1-9/30):	Not reported
Lbs/Day Peak Ozone Season (6/1-8/31):	Not reported
Lbs/Day Co-season (12/1-2/31):	Not reported
Permit of Emission:	PERMIT
X Coordinate:	602800
Y Coordinate:	662750
Coordinate Units:	NJ State Plane (NAD83) - USFEET
Coordinate Type:	GPS
Active Number:	PCP960075
Active Type Description:	Construction of New Source
Document Status:	Superseded (Archived)
Expiration Date:	10/11/2000
Active Flag:	Y
NAICS Description:	Not reported
TPY of Fugitive Emissions:	Not reported
TPY of Non-Fugitive Emissions:	Not reported
Ozone Season Non-Fugitives:	Not reported
Ozone Season Fugitive:	Not reported
May Sep Fugitive QTY:	Not reported
May Sep Total QTY:	Not reported

Name:	GORDON TERMINAL SERVICE CO
Address:	2 HOOK RD
City,State,Zip:	BAYONNE, NJ 07002
Emission Year:	Not reported
Facility Number:	10073
NAICS Code:	Not reported
Pollutant Name:	Not reported
Tons/Year lbs/Year For Taps 1000 Tons/Year For CO2:	Not reported
Tons/Season (5/1-9/30):	Not reported
Lbs/Day Peak Ozone Season (6/1-8/31):	Not reported
Lbs/Day Co-season (12/1-2/31):	Not reported
Permit of Emission:	PERMIT
X Coordinate:	602800
Y Coordinate:	662750
Coordinate Units:	NJ State Plane (NAD83) - USFEET
Coordinate Type:	GPS
Active Number:	PCP960076
Active Type Description:	Construction of New Source
Document Status:	Superseded (Archived)
Expiration Date:	10/11/2000
Active Flag:	Y
NAICS Description:	Not reported
TPY of Fugitive Emissions:	Not reported
TPY of Non-Fugitive Emissions:	Not reported
Ozone Season Non-Fugitives:	Not reported
Ozone Season Fugitive:	Not reported
May Sep Fugitive QTY:	Not reported
May Sep Total QTY:	Not reported

GORDON TERMINAL SERVICE COMPANY (Continued) **1000190941**

Name:	GORDON TERMINAL SERVICE CO
Address:	2 HOOK RD
City,State,Zip:	BAYONNE, NJ 07002
Emission Year:	Not reported
Facility Number:	10073
NAICS Code:	Not reported
Pollutant Name:	Not reported
Tons/Year lbs/Year For Taps 1000 Tons/Year For CO2:	Not reported
Tons/Season (5/1-9/30):	Not reported
Lbs/Day Peak Ozone Season (6/1-8/31):	Not reported
Lbs/Day Co-season (12/1-2/31):	Not reported
Permit of Emission:	PERMIT
X Coordinate:	602800
Y Coordinate:	662750
Coordinate Units:	NJ State Plane (NAD83) - USFEET
Coordinate Type:	GPS
Active Number:	PCP960077
Active Type Description:	Construction of New Source
Document Status:	Superseded (Archived)
Expiration Date:	10/11/2000
Active Flag:	Y
NAICS Description:	Not reported
TPY of Fugitive Emissions:	Not reported
TPY of Non-Fugitive Emissions:	Not reported
Ozone Season Non-Fugitives:	Not reported
Ozone Season Fugitive:	Not reported
May Sep Fugitive QTY:	Not reported
May Sep Total QTY:	Not reported

Name:	GORDON TERMINAL SERVICE CO
Address:	2 HOOK RD
City,State,Zip:	BAYONNE, NJ 07002
Emission Year:	Not reported
Facility Number:	10073
NAICS Code:	Not reported
Pollutant Name:	Not reported
Tons/Year lbs/Year For Taps 1000 Tons/Year For CO2:	Not reported
Tons/Season (5/1-9/30):	Not reported
Lbs/Day Peak Ozone Season (6/1-8/31):	Not reported
Lbs/Day Co-season (12/1-2/31):	Not reported
Permit of Emission:	PERMIT
X Coordinate:	602800
Y Coordinate:	662750
Coordinate Units:	NJ State Plane (NAD83) - USFEET
Coordinate Type:	GPS
Active Number:	PCP960078
Active Type Description:	Construction of New Source
Document Status:	Superseded (Archived)
Expiration Date:	10/11/2000
Active Flag:	Y
NAICS Description:	Not reported
TPY of Fugitive Emissions:	Not reported
TPY of Non-Fugitive Emissions:	Not reported
Ozone Season Non-Fugitives:	Not reported
Ozone Season Fugitive:	Not reported
May Sep Fugitive QTY:	Not reported
May Sep Total QTY:	Not reported

GORDON TERMINAL SERVICE COMPANY (Continued) **1000190941**

Name:	GORDON TERMINAL SERVICE CO
Address:	2 HOOK RD
City,State,Zip:	BAYONNE, NJ 07002
Emission Year:	Not reported
Facility Number:	10073
NAICS Code:	Not reported
Pollutant Name:	Not reported
Tons/Year lbs/Year For Taps 1000 Tons/Year For CO2:	Not reported
Tons/Season (5/1-9/30):	Not reported
Lbs/Day Peak Ozone Season (6/1-8/31):	Not reported
Lbs/Day Co-season (12/1-2/31):	Not reported
Permit of Emission:	PERMIT
X Coordinate:	602800
Y Coordinate:	662750
Coordinate Units:	NJ State Plane (NAD83) - USFEET
Coordinate Type:	GPS
Active Number:	PCP960079
Active Type Description:	Construction of New Source
Document Status:	Superseded (Archived)
Expiration Date:	10/11/2000
Active Flag:	Y
NAICS Description:	Not reported
TPY of Fugitive Emissions:	Not reported
TPY of Non-Fugitive Emissions:	Not reported
Ozone Season Non-Fugitives:	Not reported
Ozone Season Fugitive:	Not reported
May Sep Fugitive QTY:	Not reported
May Sep Total QTY:	Not reported

Name:	GORDON TERMINAL SERVICE CO
Address:	2 HOOK RD
City,State,Zip:	BAYONNE, NJ 07002
Emission Year:	Not reported
Facility Number:	10073
NAICS Code:	Not reported
Pollutant Name:	Not reported
Tons/Year lbs/Year For Taps 1000 Tons/Year For CO2:	Not reported
Tons/Season (5/1-9/30):	Not reported
Lbs/Day Peak Ozone Season (6/1-8/31):	Not reported
Lbs/Day Co-season (12/1-2/31):	Not reported
Permit of Emission:	PERMIT
X Coordinate:	602800
Y Coordinate:	662750
Coordinate Units:	NJ State Plane (NAD83) - USFEET
Coordinate Type:	GPS
Active Number:	PCP960080
Active Type Description:	Construction of New Source
Document Status:	Superseded (Archived)
Expiration Date:	10/11/2000
Active Flag:	Y
NAICS Description:	Not reported
TPY of Fugitive Emissions:	Not reported
TPY of Non-Fugitive Emissions:	Not reported
Ozone Season Non-Fugitives:	Not reported
Ozone Season Fugitive:	Not reported
May Sep Fugitive QTY:	Not reported
May Sep Total QTY:	Not reported

GORDON TERMINAL SERVICE COMPANY (Continued) **1000190941**

Name:	GORDON TERMINAL SERVICE CO
Address:	2 HOOK RD
City,State,Zip:	BAYONNE, NJ 07002
Emission Year:	Not reported
Facility Number:	10073
NAICS Code:	Not reported
Pollutant Name:	Not reported
Tons/Year lbs/Year For Taps 1000 Tons/Year For CO2:	Not reported
Tons/Season (5/1-9/30):	Not reported
Lbs/Day Peak Ozone Season (6/1-8/31):	Not reported
Lbs/Day Co-season (12/1-2/31):	Not reported
Permit of Emission:	PERMIT
X Coordinate:	602800
Y Coordinate:	662750
Coordinate Units:	NJ State Plane (NAD83) - USFEET
Coordinate Type:	GPS
Active Number:	PCP960081
Active Type Description:	Construction of New Source
Document Status:	Superseded (Archived)
Expiration Date:	01/27/1997
Active Flag:	Y
NAICS Description:	Not reported
TPY of Fugitive Emissions:	Not reported
TPY of Non-Fugitive Emissions:	Not reported
Ozone Season Non-Fugitives:	Not reported
Ozone Season Fugitive:	Not reported
May Sep Fugitive QTY:	Not reported
May Sep Total QTY:	Not reported

Name:	GORDON TERMINAL SERVICE CO
Address:	2 HOOK RD
City,State,Zip:	BAYONNE, NJ 07002
Emission Year:	Not reported
Facility Number:	10073
NAICS Code:	Not reported
Pollutant Name:	Not reported
Tons/Year lbs/Year For Taps 1000 Tons/Year For CO2:	Not reported
Tons/Season (5/1-9/30):	Not reported
Lbs/Day Peak Ozone Season (6/1-8/31):	Not reported
Lbs/Day Co-season (12/1-2/31):	Not reported
Permit of Emission:	PERMIT
X Coordinate:	602800
Y Coordinate:	662750
Coordinate Units:	NJ State Plane (NAD83) - USFEET
Coordinate Type:	GPS
Active Number:	PCP960082
Active Type Description:	Construction of New Source
Document Status:	Superseded (Archived)
Expiration Date:	01/27/1997
Active Flag:	Y
NAICS Description:	Not reported
TPY of Fugitive Emissions:	Not reported
TPY of Non-Fugitive Emissions:	Not reported
Ozone Season Non-Fugitives:	Not reported
Ozone Season Fugitive:	Not reported
May Sep Fugitive QTY:	Not reported
May Sep Total QTY:	Not reported

GORDON TERMINAL SERVICE COMPANY (Continued) **1000190941**

Name:	GORDON TERMINAL SERVICE CO
Address:	2 HOOK RD
City,State,Zip:	BAYONNE, NJ 07002
Emission Year:	Not reported
Facility Number:	10073
NAICS Code:	Not reported
Pollutant Name:	Not reported
Tons/Year lbs/Year For Taps 1000 Tons/Year For CO2:	Not reported
Tons/Season (5/1-9/30):	Not reported
Lbs/Day Peak Ozone Season (6/1-8/31):	Not reported
Lbs/Day Co-season (12/1-2/31):	Not reported
Permit of Emission:	PERMIT
X Coordinate:	602800
Y Coordinate:	662750
Coordinate Units:	NJ State Plane (NAD83) - USFEET
Coordinate Type:	GPS
Active Number:	PCP960083
Active Type Description:	Construction of New Source
Document Status:	Superseded (Archived)
Expiration Date:	01/27/1997
Active Flag:	Y
NAICS Description:	Not reported
TPY of Fugitive Emissions:	Not reported
TPY of Non-Fugitive Emissions:	Not reported
Ozone Season Non-Fugitives:	Not reported
Ozone Season Fugitive:	Not reported
May Sep Fugitive QTY:	Not reported
May Sep Total QTY:	Not reported

Name:	GORDON TERMINAL SERVICE CO
Address:	2 HOOK RD
City,State,Zip:	BAYONNE, NJ 07002
Emission Year:	Not reported
Facility Number:	10073
NAICS Code:	Not reported
Pollutant Name:	Not reported
Tons/Year lbs/Year For Taps 1000 Tons/Year For CO2:	Not reported
Tons/Season (5/1-9/30):	Not reported
Lbs/Day Peak Ozone Season (6/1-8/31):	Not reported
Lbs/Day Co-season (12/1-2/31):	Not reported
Permit of Emission:	PERMIT
X Coordinate:	602800
Y Coordinate:	662750
Coordinate Units:	NJ State Plane (NAD83) - USFEET
Coordinate Type:	GPS
Active Number:	PCP960084
Active Type Description:	Construction of New Source
Document Status:	Superseded (Archived)
Expiration Date:	01/27/1997
Active Flag:	Y
NAICS Description:	Not reported
TPY of Fugitive Emissions:	Not reported
TPY of Non-Fugitive Emissions:	Not reported
Ozone Season Non-Fugitives:	Not reported
Ozone Season Fugitive:	Not reported
May Sep Fugitive QTY:	Not reported
May Sep Total QTY:	Not reported

GORDON TERMINAL SERVICE COMPANY (Continued) **1000190941**

Name:	GORDON TERMINAL SERVICE CO
Address:	2 HOOK RD
City,State,Zip:	BAYONNE, NJ 07002
Emission Year:	Not reported
Facility Number:	10073
NAICS Code:	Not reported
Pollutant Name:	Not reported
Tons/Year lbs/Year For Taps 1000 Tons/Year For CO2:	Not reported
Tons/Season (5/1-9/30):	Not reported
Lbs/Day Peak Ozone Season (6/1-8/31):	Not reported
Lbs/Day Co-season (12/1-2/31):	Not reported
Permit of Emission:	PERMIT
X Coordinate:	602800
Y Coordinate:	662750
Coordinate Units:	NJ State Plane (NAD83) - USFEET
Coordinate Type:	GPS
Active Number:	PCP960085
Active Type Description:	Construction of New Source
Document Status:	Superseded (Archived)
Expiration Date:	01/27/1997
Active Flag:	Y
NAICS Description:	Not reported
TPY of Fugitive Emissions:	Not reported
TPY of Non-Fugitive Emissions:	Not reported
Ozone Season Non-Fugitives:	Not reported
Ozone Season Fugitive:	Not reported
May Sep Fugitive QTY:	Not reported
May Sep Total QTY:	Not reported

Name:	GORDON TERMINAL SERVICE CO
Address:	2 HOOK RD
City,State,Zip:	BAYONNE, NJ 07002
Emission Year:	Not reported
Facility Number:	10073
NAICS Code:	Not reported
Pollutant Name:	Not reported
Tons/Year lbs/Year For Taps 1000 Tons/Year For CO2:	Not reported
Tons/Season (5/1-9/30):	Not reported
Lbs/Day Peak Ozone Season (6/1-8/31):	Not reported
Lbs/Day Co-season (12/1-2/31):	Not reported
Permit of Emission:	PERMIT
X Coordinate:	602800
Y Coordinate:	662750
Coordinate Units:	NJ State Plane (NAD83) - USFEET
Coordinate Type:	GPS
Active Number:	PCP960086
Active Type Description:	Construction of New Source
Document Status:	Superseded (Archived)
Expiration Date:	01/27/1997
Active Flag:	Y
NAICS Description:	Not reported
TPY of Fugitive Emissions:	Not reported
TPY of Non-Fugitive Emissions:	Not reported
Ozone Season Non-Fugitives:	Not reported
Ozone Season Fugitive:	Not reported
May Sep Fugitive QTY:	Not reported
May Sep Total QTY:	Not reported

GORDON TERMINAL SERVICE COMPANY (Continued) **1000190941**

Name:	GORDON TERMINAL SERVICE CO
Address:	2 HOOK RD
City,State,Zip:	BAYONNE, NJ 07002
Emission Year:	Not reported
Facility Number:	10073
NAICS Code:	Not reported
Pollutant Name:	Not reported
Tons/Year lbs/Year For Taps 1000 Tons/Year For CO2:	Not reported
Tons/Season (5/1-9/30):	Not reported
Lbs/Day Peak Ozone Season (6/1-8/31):	Not reported
Lbs/Day Co-season (12/1-2/31):	Not reported
Permit of Emission:	PERMIT
X Coordinate:	602800
Y Coordinate:	662750
Coordinate Units:	NJ State Plane (NAD83) - USFEET
Coordinate Type:	GPS
Active Number:	PCP960087
Active Type Description:	Construction of New Source
Document Status:	Superseded (Archived)
Expiration Date:	01/27/1997
Active Flag:	Y
NAICS Description:	Not reported
TPY of Fugitive Emissions:	Not reported
TPY of Non-Fugitive Emissions:	Not reported
Ozone Season Non-Fugitives:	Not reported
Ozone Season Fugitive:	Not reported
May Sep Fugitive QTY:	Not reported
May Sep Total QTY:	Not reported

Name:	GORDON TERMINAL SERVICE CO
Address:	2 HOOK RD
City,State,Zip:	BAYONNE, NJ 07002
Emission Year:	Not reported
Facility Number:	10073
NAICS Code:	Not reported
Pollutant Name:	Not reported
Tons/Year lbs/Year For Taps 1000 Tons/Year For CO2:	Not reported
Tons/Season (5/1-9/30):	Not reported
Lbs/Day Peak Ozone Season (6/1-8/31):	Not reported
Lbs/Day Co-season (12/1-2/31):	Not reported
Permit of Emission:	PERMIT
X Coordinate:	602800
Y Coordinate:	662750
Coordinate Units:	NJ State Plane (NAD83) - USFEET
Coordinate Type:	GPS
Active Number:	PCP960088
Active Type Description:	Construction of New Source
Document Status:	Superseded (Archived)
Expiration Date:	01/27/1997
Active Flag:	Y
NAICS Description:	Not reported
TPY of Fugitive Emissions:	Not reported
TPY of Non-Fugitive Emissions:	Not reported
Ozone Season Non-Fugitives:	Not reported
Ozone Season Fugitive:	Not reported
May Sep Fugitive QTY:	Not reported
May Sep Total QTY:	Not reported

GORDON TERMINAL SERVICE COMPANY (Continued) **1000190941**

Name:	GORDON TERMINAL SERVICE CO
Address:	2 HOOK RD
City,State,Zip:	BAYONNE, NJ 07002
Emission Year:	Not reported
Facility Number:	10073
NAICS Code:	Not reported
Pollutant Name:	Not reported
Tons/Year lbs/Year For Taps 1000 Tons/Year For CO2:	Not reported
Tons/Season (5/1-9/30):	Not reported
Lbs/Day Peak Ozone Season (6/1-8/31):	Not reported
Lbs/Day Co-season (12/1-2/31):	Not reported
Permit of Emission:	PERMIT
X Coordinate:	602800
Y Coordinate:	662750
Coordinate Units:	NJ State Plane (NAD83) - USFEET
Coordinate Type:	GPS
Active Number:	PCP960089
Active Type Description:	Construction of New Source
Document Status:	Superseded (Archived)
Expiration Date:	01/27/1997
Active Flag:	Y
NAICS Description:	Not reported
TPY of Fugitive Emissions:	Not reported
TPY of Non-Fugitive Emissions:	Not reported
Ozone Season Non-Fugitives:	Not reported
Ozone Season Fugitive:	Not reported
May Sep Fugitive QTY:	Not reported
May Sep Total QTY:	Not reported

Name:	GORDON TERMINAL SERVICE CO
Address:	2 HOOK RD
City,State,Zip:	BAYONNE, NJ 07002
Emission Year:	Not reported
Facility Number:	10073
NAICS Code:	Not reported
Pollutant Name:	Not reported
Tons/Year lbs/Year For Taps 1000 Tons/Year For CO2:	Not reported
Tons/Season (5/1-9/30):	Not reported
Lbs/Day Peak Ozone Season (6/1-8/31):	Not reported
Lbs/Day Co-season (12/1-2/31):	Not reported
Permit of Emission:	PERMIT
X Coordinate:	602800
Y Coordinate:	662750
Coordinate Units:	NJ State Plane (NAD83) - USFEET
Coordinate Type:	GPS
Active Number:	PCP960090
Active Type Description:	Construction of New Source
Document Status:	Superseded (Archived)
Expiration Date:	01/27/1997
Active Flag:	Y
NAICS Description:	Not reported
TPY of Fugitive Emissions:	Not reported
TPY of Non-Fugitive Emissions:	Not reported
Ozone Season Non-Fugitives:	Not reported
Ozone Season Fugitive:	Not reported
May Sep Fugitive QTY:	Not reported
May Sep Total QTY:	Not reported

GORDON TERMINAL SERVICE COMPANY (Continued) **1000190941**

Name:	GORDON TERMINAL SERVICE CO
Address:	2 HOOK RD
City,State,Zip:	BAYONNE, NJ 07002
Emission Year:	Not reported
Facility Number:	10073
NAICS Code:	Not reported
Pollutant Name:	Not reported
Tons/Year lbs/Year For Taps 1000 Tons/Year For CO2:	Not reported
Tons/Season (5/1-9/30):	Not reported
Lbs/Day Peak Ozone Season (6/1-8/31):	Not reported
Lbs/Day Co-season (12/1-2/31):	Not reported
Permit of Emission:	PERMIT
X Coordinate:	602800
Y Coordinate:	662750
Coordinate Units:	NJ State Plane (NAD83) - USFEET
Coordinate Type:	GPS
Active Number:	PCP960091
Active Type Description:	Construction of New Source
Document Status:	Superseded (Archived)
Expiration Date:	02/23/1997
Active Flag:	Y
NAICS Description:	Not reported
TPY of Fugitive Emissions:	Not reported
TPY of Non-Fugitive Emissions:	Not reported
Ozone Season Non-Fugitives:	Not reported
Ozone Season Fugitive:	Not reported
May Sep Fugitive QTY:	Not reported
May Sep Total QTY:	Not reported

Name:	GORDON TERMINAL SERVICE CO
Address:	2 HOOK RD
City,State,Zip:	BAYONNE, NJ 07002
Emission Year:	Not reported
Facility Number:	10073
NAICS Code:	Not reported
Pollutant Name:	Not reported
Tons/Year lbs/Year For Taps 1000 Tons/Year For CO2:	Not reported
Tons/Season (5/1-9/30):	Not reported
Lbs/Day Peak Ozone Season (6/1-8/31):	Not reported
Lbs/Day Co-season (12/1-2/31):	Not reported
Permit of Emission:	PERMIT
X Coordinate:	602800
Y Coordinate:	662750
Coordinate Units:	NJ State Plane (NAD83) - USFEET
Coordinate Type:	GPS
Active Number:	PCP960092
Active Type Description:	Construction of New Source
Document Status:	Superseded (Archived)
Expiration Date:	02/23/1997
Active Flag:	Y
NAICS Description:	Not reported
TPY of Fugitive Emissions:	Not reported
TPY of Non-Fugitive Emissions:	Not reported
Ozone Season Non-Fugitives:	Not reported
Ozone Season Fugitive:	Not reported
May Sep Fugitive QTY:	Not reported
May Sep Total QTY:	Not reported

GORDON TERMINAL SERVICE COMPANY (Continued) **1000190941**

Name:	GORDON TERMINAL SERVICE CO
Address:	2 HOOK RD
City,State,Zip:	BAYONNE, NJ 07002
Emission Year:	Not reported
Facility Number:	10073
NAICS Code:	Not reported
Pollutant Name:	Not reported
Tons/Year lbs/Year For Taps 1000 Tons/Year For CO2:	Not reported
Tons/Season (5/1-9/30):	Not reported
Lbs/Day Peak Ozone Season (6/1-8/31):	Not reported
Lbs/Day Co-season (12/1-2/31):	Not reported
Permit of Emission:	PERMIT
X Coordinate:	602800
Y Coordinate:	662750
Coordinate Units:	NJ State Plane (NAD83) - USFEET
Coordinate Type:	GPS
Active Number:	PCP960093
Active Type Description:	Construction of New Source
Document Status:	Superseded (Archived)
Expiration Date:	02/23/1997
Active Flag:	Y
NAICS Description:	Not reported
TPY of Fugitive Emissions:	Not reported
TPY of Non-Fugitive Emissions:	Not reported
Ozone Season Non-Fugitives:	Not reported
Ozone Season Fugitive:	Not reported
May Sep Fugitive QTY:	Not reported
May Sep Total QTY:	Not reported

Name:	GORDON TERMINAL SERVICE CO
Address:	2 HOOK RD
City,State,Zip:	BAYONNE, NJ 07002
Emission Year:	Not reported
Facility Number:	10073
NAICS Code:	Not reported
Pollutant Name:	Not reported
Tons/Year lbs/Year For Taps 1000 Tons/Year For CO2:	Not reported
Tons/Season (5/1-9/30):	Not reported
Lbs/Day Peak Ozone Season (6/1-8/31):	Not reported
Lbs/Day Co-season (12/1-2/31):	Not reported
Permit of Emission:	PERMIT
X Coordinate:	602800
Y Coordinate:	662750
Coordinate Units:	NJ State Plane (NAD83) - USFEET
Coordinate Type:	GPS
Active Number:	PCP960094
Active Type Description:	Construction of New Source
Document Status:	Superseded (Archived)
Expiration Date:	02/23/1997
Active Flag:	Y
NAICS Description:	Not reported
TPY of Fugitive Emissions:	Not reported
TPY of Non-Fugitive Emissions:	Not reported
Ozone Season Non-Fugitives:	Not reported
Ozone Season Fugitive:	Not reported
May Sep Fugitive QTY:	Not reported
May Sep Total QTY:	Not reported

GORDON TERMINAL SERVICE COMPANY (Continued) **1000190941**

Name:	GORDON TERMINAL SERVICE CO
Address:	2 HOOK RD
City,State,Zip:	BAYONNE, NJ 07002
Emission Year:	Not reported
Facility Number:	10073
NAICS Code:	Not reported
Pollutant Name:	Not reported
Tons/Year lbs/Year For Taps 1000 Tons/Year For CO2:	Not reported
Tons/Season (5/1-9/30):	Not reported
Lbs/Day Peak Ozone Season (6/1-8/31):	Not reported
Lbs/Day Co-season (12/1-2/31):	Not reported
Permit of Emission:	PERMIT
X Coordinate:	602800
Y Coordinate:	662750
Coordinate Units:	NJ State Plane (NAD83) - USFEET
Coordinate Type:	GPS
Active Number:	PCP960095
Active Type Description:	Construction of New Source
Document Status:	Superseded (Archived)
Expiration Date:	02/23/1997
Active Flag:	Y
NAICS Description:	Not reported
TPY of Fugitive Emissions:	Not reported
TPY of Non-Fugitive Emissions:	Not reported
Ozone Season Non-Fugitives:	Not reported
Ozone Season Fugitive:	Not reported
May Sep Fugitive QTY:	Not reported
May Sep Total QTY:	Not reported

Name:	GORDON TERMINAL SERVICE CO
Address:	2 HOOK RD
City,State,Zip:	BAYONNE, NJ 07002
Emission Year:	Not reported
Facility Number:	10073
NAICS Code:	Not reported
Pollutant Name:	Not reported
Tons/Year lbs/Year For Taps 1000 Tons/Year For CO2:	Not reported
Tons/Season (5/1-9/30):	Not reported
Lbs/Day Peak Ozone Season (6/1-8/31):	Not reported
Lbs/Day Co-season (12/1-2/31):	Not reported
Permit of Emission:	PERMIT
X Coordinate:	602800
Y Coordinate:	662750
Coordinate Units:	NJ State Plane (NAD83) - USFEET
Coordinate Type:	GPS
Active Number:	PCP960096
Active Type Description:	Construction of New Source
Document Status:	Superseded (Archived)
Expiration Date:	02/23/1997
Active Flag:	Y
NAICS Description:	Not reported
TPY of Fugitive Emissions:	Not reported
TPY of Non-Fugitive Emissions:	Not reported
Ozone Season Non-Fugitives:	Not reported
Ozone Season Fugitive:	Not reported
May Sep Fugitive QTY:	Not reported
May Sep Total QTY:	Not reported

GORDON TERMINAL SERVICE COMPANY (Continued) **1000190941**

Name:	GORDON TERMINAL SERVICE CO
Address:	2 HOOK RD
City,State,Zip:	BAYONNE, NJ 07002
Emission Year:	Not reported
Facility Number:	10073
NAICS Code:	Not reported
Pollutant Name:	Not reported
Tons/Year lbs/Year For Taps 1000 Tons/Year For CO2:	Not reported
Tons/Season (5/1-9/30):	Not reported
Lbs/Day Peak Ozone Season (6/1-8/31):	Not reported
Lbs/Day Co-season (12/1-2/31):	Not reported
Permit of Emission:	PERMIT
X Coordinate:	602800
Y Coordinate:	662750
Coordinate Units:	NJ State Plane (NAD83) - USFEET
Coordinate Type:	GPS
Active Number:	PCP960097
Active Type Description:	Construction of New Source
Document Status:	Superseded (Archived)
Expiration Date:	02/23/1997
Active Flag:	Y
NAICS Description:	Not reported
TPY of Fugitive Emissions:	Not reported
TPY of Non-Fugitive Emissions:	Not reported
Ozone Season Non-Fugitives:	Not reported
Ozone Season Fugitive:	Not reported
May Sep Fugitive QTY:	Not reported
May Sep Total QTY:	Not reported

Name:	GORDON TERMINAL SERVICE CO
Address:	2 HOOK RD
City,State,Zip:	BAYONNE, NJ 07002
Emission Year:	Not reported
Facility Number:	10073
NAICS Code:	Not reported
Pollutant Name:	Not reported
Tons/Year lbs/Year For Taps 1000 Tons/Year For CO2:	Not reported
Tons/Season (5/1-9/30):	Not reported
Lbs/Day Peak Ozone Season (6/1-8/31):	Not reported
Lbs/Day Co-season (12/1-2/31):	Not reported
Permit of Emission:	PERMIT
X Coordinate:	602800
Y Coordinate:	662750
Coordinate Units:	NJ State Plane (NAD83) - USFEET
Coordinate Type:	GPS
Active Number:	PCP960098
Active Type Description:	Construction of New Source
Document Status:	Superseded (Archived)
Expiration Date:	05/28/1997
Active Flag:	Y
NAICS Description:	Not reported
TPY of Fugitive Emissions:	Not reported
TPY of Non-Fugitive Emissions:	Not reported
Ozone Season Non-Fugitives:	Not reported
Ozone Season Fugitive:	Not reported
May Sep Fugitive QTY:	Not reported
May Sep Total QTY:	Not reported

GORDON TERMINAL SERVICE COMPANY (Continued) **1000190941**

Name:	GORDON TERMINAL SERVICE CO
Address:	2 HOOK RD
City,State,Zip:	BAYONNE, NJ 07002
Emission Year:	Not reported
Facility Number:	10073
NAICS Code:	Not reported
Pollutant Name:	Not reported
Tons/Year lbs/Year For Taps 1000 Tons/Year For CO2:	Not reported
Tons/Season (5/1-9/30):	Not reported
Lbs/Day Peak Ozone Season (6/1-8/31):	Not reported
Lbs/Day Co-season (12/1-2/31):	Not reported
Permit of Emission:	PERMIT
X Coordinate:	602800
Y Coordinate:	662750
Coordinate Units:	NJ State Plane (NAD83) - USFEET
Coordinate Type:	GPS
Active Number:	PCP960099
Active Type Description:	Construction of New Source
Document Status:	Superseded (Archived)
Expiration Date:	02/23/1997
Active Flag:	Y
NAICS Description:	Not reported
TPY of Fugitive Emissions:	Not reported
TPY of Non-Fugitive Emissions:	Not reported
Ozone Season Non-Fugitives:	Not reported
Ozone Season Fugitive:	Not reported
May Sep Fugitive QTY:	Not reported
May Sep Total QTY:	Not reported

Name:	GORDON TERMINAL SERVICE CO
Address:	2 HOOK RD
City,State,Zip:	BAYONNE, NJ 07002
Emission Year:	Not reported
Facility Number:	10073
NAICS Code:	Not reported
Pollutant Name:	Not reported
Tons/Year lbs/Year For Taps 1000 Tons/Year For CO2:	Not reported
Tons/Season (5/1-9/30):	Not reported
Lbs/Day Peak Ozone Season (6/1-8/31):	Not reported
Lbs/Day Co-season (12/1-2/31):	Not reported
Permit of Emission:	PERMIT
X Coordinate:	602800
Y Coordinate:	662750
Coordinate Units:	NJ State Plane (NAD83) - USFEET
Coordinate Type:	GPS
Active Number:	PCP960100
Active Type Description:	Construction of New Source
Document Status:	Superseded (Archived)
Expiration Date:	02/23/1997
Active Flag:	Y
NAICS Description:	Not reported
TPY of Fugitive Emissions:	Not reported
TPY of Non-Fugitive Emissions:	Not reported
Ozone Season Non-Fugitives:	Not reported
Ozone Season Fugitive:	Not reported
May Sep Fugitive QTY:	Not reported
May Sep Total QTY:	Not reported

GORDON TERMINAL SERVICE COMPANY (Continued) **1000190941**

Name:	GORDON TERMINAL SERVICE CO
Address:	2 HOOK RD
City,State,Zip:	BAYONNE, NJ 07002
Emission Year:	Not reported
Facility Number:	10073
NAICS Code:	Not reported
Pollutant Name:	Not reported
Tons/Year lbs/Year For Taps 1000 Tons/Year For CO2:	Not reported
Tons/Season (5/1-9/30):	Not reported
Lbs/Day Peak Ozone Season (6/1-8/31):	Not reported
Lbs/Day Co-season (12/1-2/31):	Not reported
Permit of Emission:	PERMIT
X Coordinate:	602800
Y Coordinate:	662750
Coordinate Units:	NJ State Plane (NAD83) - USFEET
Coordinate Type:	GPS
Active Number:	PCP960101
Active Type Description:	Construction of New Source
Document Status:	Superseded (Archived)
Expiration Date:	02/23/1997
Active Flag:	Y
NAICS Description:	Not reported
TPY of Fugitive Emissions:	Not reported
TPY of Non-Fugitive Emissions:	Not reported
Ozone Season Non-Fugitives:	Not reported
Ozone Season Fugitive:	Not reported
May Sep Fugitive QTY:	Not reported
May Sep Total QTY:	Not reported

Name:	GORDON TERMINAL SERVICE CO
Address:	2 HOOK RD
City,State,Zip:	BAYONNE, NJ 07002
Emission Year:	Not reported
Facility Number:	10073
NAICS Code:	Not reported
Pollutant Name:	Not reported
Tons/Year lbs/Year For Taps 1000 Tons/Year For CO2:	Not reported
Tons/Season (5/1-9/30):	Not reported
Lbs/Day Peak Ozone Season (6/1-8/31):	Not reported
Lbs/Day Co-season (12/1-2/31):	Not reported
Permit of Emission:	PERMIT
X Coordinate:	602800
Y Coordinate:	662750
Coordinate Units:	NJ State Plane (NAD83) - USFEET
Coordinate Type:	GPS
Active Number:	PCP960102
Active Type Description:	Construction of New Source
Document Status:	Superseded (Archived)
Expiration Date:	02/23/1997
Active Flag:	Y
NAICS Description:	Not reported
TPY of Fugitive Emissions:	Not reported
TPY of Non-Fugitive Emissions:	Not reported
Ozone Season Non-Fugitives:	Not reported
Ozone Season Fugitive:	Not reported
May Sep Fugitive QTY:	Not reported
May Sep Total QTY:	Not reported

GORDON TERMINAL SERVICE COMPANY (Continued) **1000190941**

Name:	GORDON TERMINAL SERVICE CO
Address:	2 HOOK RD
City,State,Zip:	BAYONNE, NJ 07002
Emission Year:	Not reported
Facility Number:	10073
NAICS Code:	Not reported
Pollutant Name:	Not reported
Tons/Year lbs/Year For Taps 1000 Tons/Year For CO2:	Not reported
Tons/Season (5/1-9/30):	Not reported
Lbs/Day Peak Ozone Season (6/1-8/31):	Not reported
Lbs/Day Co-season (12/1-2/31):	Not reported
Permit of Emission:	PERMIT
X Coordinate:	602800
Y Coordinate:	662750
Coordinate Units:	NJ State Plane (NAD83) - USFEET
Coordinate Type:	GPS
Active Number:	PCP960103
Active Type Description:	Construction of New Source
Document Status:	Superseded (Archived)
Expiration Date:	02/23/1997
Active Flag:	Y
NAICS Description:	Not reported
TPY of Fugitive Emissions:	Not reported
TPY of Non-Fugitive Emissions:	Not reported
Ozone Season Non-Fugitives:	Not reported
Ozone Season Fugitive:	Not reported
May Sep Fugitive QTY:	Not reported
May Sep Total QTY:	Not reported

Name:	GORDON TERMINAL SERVICE CO
Address:	2 HOOK RD
City,State,Zip:	BAYONNE, NJ 07002
Emission Year:	Not reported
Facility Number:	10073
NAICS Code:	Not reported
Pollutant Name:	Not reported
Tons/Year lbs/Year For Taps 1000 Tons/Year For CO2:	Not reported
Tons/Season (5/1-9/30):	Not reported
Lbs/Day Peak Ozone Season (6/1-8/31):	Not reported
Lbs/Day Co-season (12/1-2/31):	Not reported
Permit of Emission:	PERMIT
X Coordinate:	602800
Y Coordinate:	662750
Coordinate Units:	NJ State Plane (NAD83) - USFEET
Coordinate Type:	GPS
Active Number:	PCP960104
Active Type Description:	Construction of New Source
Document Status:	Superseded (Archived)
Expiration Date:	03/02/2018
Active Flag:	Y
NAICS Description:	Not reported
TPY of Fugitive Emissions:	Not reported
TPY of Non-Fugitive Emissions:	Not reported
Ozone Season Non-Fugitives:	Not reported
Ozone Season Fugitive:	Not reported
May Sep Fugitive QTY:	Not reported
May Sep Total QTY:	Not reported

GORDON TERMINAL SERVICE COMPANY (Continued) **1000190941**

Name:	GORDON TERMINAL SERVICE CO
Address:	2 HOOK RD
City,State,Zip:	BAYONNE, NJ 07002
Emission Year:	Not reported
Facility Number:	10073
NAICS Code:	Not reported
Pollutant Name:	Not reported
Tons/Year lbs/Year For Taps 1000 Tons/Year For CO2:	Not reported
Tons/Season (5/1-9/30):	Not reported
Lbs/Day Peak Ozone Season (6/1-8/31):	Not reported
Lbs/Day Co-season (12/1-2/31):	Not reported
Permit of Emission:	PERMIT
X Coordinate:	602800
Y Coordinate:	662750
Coordinate Units:	NJ State Plane (NAD83) - USFEET
Coordinate Type:	GPS
Active Number:	PCP960105
Active Type Description:	Construction of New Source
Document Status:	Superseded (Archived)
Expiration Date:	03/02/2018
Active Flag:	Y
NAICS Description:	Not reported
TPY of Fugitive Emissions:	Not reported
TPY of Non-Fugitive Emissions:	Not reported
Ozone Season Non-Fugitives:	Not reported
Ozone Season Fugitive:	Not reported
May Sep Fugitive QTY:	Not reported
May Sep Total QTY:	Not reported

Name:	GORDON TERMINAL SERVICE CO
Address:	2 HOOK RD
City,State,Zip:	BAYONNE, NJ 07002
Emission Year:	Not reported
Facility Number:	10073
NAICS Code:	Not reported
Pollutant Name:	Not reported
Tons/Year lbs/Year For Taps 1000 Tons/Year For CO2:	Not reported
Tons/Season (5/1-9/30):	Not reported
Lbs/Day Peak Ozone Season (6/1-8/31):	Not reported
Lbs/Day Co-season (12/1-2/31):	Not reported
Permit of Emission:	PERMIT
X Coordinate:	602800
Y Coordinate:	662750
Coordinate Units:	NJ State Plane (NAD83) - USFEET
Coordinate Type:	GPS
Active Number:	PCP960106
Active Type Description:	Construction of New Source
Document Status:	Superseded (Archived)
Expiration Date:	03/01/2003
Active Flag:	Y
NAICS Description:	Not reported
TPY of Fugitive Emissions:	Not reported
TPY of Non-Fugitive Emissions:	Not reported
Ozone Season Non-Fugitives:	Not reported
Ozone Season Fugitive:	Not reported
May Sep Fugitive QTY:	Not reported
May Sep Total QTY:	Not reported

GORDON TERMINAL SERVICE COMPANY (Continued) **1000190941**

Name:	GORDON TERMINAL SERVICE CO
Address:	2 HOOK RD
City,State,Zip:	BAYONNE, NJ 07002
Emission Year:	Not reported
Facility Number:	10073
NAICS Code:	Not reported
Pollutant Name:	Not reported
Tons/Year lbs/Year For Taps 1000 Tons/Year For CO2:	Not reported
Tons/Season (5/1-9/30):	Not reported
Lbs/Day Peak Ozone Season (6/1-8/31):	Not reported
Lbs/Day Co-season (12/1-2/31):	Not reported
Permit of Emission:	PERMIT
X Coordinate:	602800
Y Coordinate:	662750
Coordinate Units:	NJ State Plane (NAD83) - USFEET
Coordinate Type:	GPS
Active Number:	PCP960107
Active Type Description:	Construction of New Source
Document Status:	Superseded (Archived)
Expiration Date:	06/15/2003
Active Flag:	Y
NAICS Description:	Not reported
TPY of Fugitive Emissions:	Not reported
TPY of Non-Fugitive Emissions:	Not reported
Ozone Season Non-Fugitives:	Not reported
Ozone Season Fugitive:	Not reported
May Sep Fugitive QTY:	Not reported
May Sep Total QTY:	Not reported

Name:	GORDON TERMINAL SERVICE CO
Address:	2 HOOK RD
City,State,Zip:	BAYONNE, NJ 07002
Emission Year:	Not reported
Facility Number:	10073
NAICS Code:	Not reported
Pollutant Name:	Not reported
Tons/Year lbs/Year For Taps 1000 Tons/Year For CO2:	Not reported
Tons/Season (5/1-9/30):	Not reported
Lbs/Day Peak Ozone Season (6/1-8/31):	Not reported
Lbs/Day Co-season (12/1-2/31):	Not reported
Permit of Emission:	PERMIT
X Coordinate:	602800
Y Coordinate:	662750
Coordinate Units:	NJ State Plane (NAD83) - USFEET
Coordinate Type:	GPS
Active Number:	PCP960108
Active Type Description:	Construction of New Source
Document Status:	Superseded (Archived)
Expiration Date:	06/15/2003
Active Flag:	Y
NAICS Description:	Not reported
TPY of Fugitive Emissions:	Not reported
TPY of Non-Fugitive Emissions:	Not reported
Ozone Season Non-Fugitives:	Not reported
Ozone Season Fugitive:	Not reported
May Sep Fugitive QTY:	Not reported
May Sep Total QTY:	Not reported

GORDON TERMINAL SERVICE COMPANY (Continued) **1000190941**

Name:	GORDON TERMINAL SERVICE CO
Address:	2 HOOK RD
City,State,Zip:	BAYONNE, NJ 07002
Emission Year:	Not reported
Facility Number:	10073
NAICS Code:	Not reported
Pollutant Name:	Not reported
Tons/Year lbs/Year For Taps 1000 Tons/Year For CO2:	Not reported
Tons/Season (5/1-9/30):	Not reported
Lbs/Day Peak Ozone Season (6/1-8/31):	Not reported
Lbs/Day Co-season (12/1-2/31):	Not reported
Permit of Emission:	PERMIT
X Coordinate:	602800
Y Coordinate:	662750
Coordinate Units:	NJ State Plane (NAD83) - USFEET
Coordinate Type:	GPS
Active Number:	PCP960109
Active Type Description:	Construction of New Source
Document Status:	Terminated
Expiration Date:	07/01/2003
Active Flag:	Y
NAICS Description:	Not reported
TPY of Fugitive Emissions:	Not reported
TPY of Non-Fugitive Emissions:	Not reported
Ozone Season Non-Fugitives:	Not reported
Ozone Season Fugitive:	Not reported
May Sep Fugitive QTY:	Not reported
May Sep Total QTY:	Not reported

Name:	GORDON TERMINAL SERVICE CO
Address:	2 HOOK RD
City,State,Zip:	BAYONNE, NJ 07002
Emission Year:	Not reported
Facility Number:	10073
NAICS Code:	Not reported
Pollutant Name:	Not reported
Tons/Year lbs/Year For Taps 1000 Tons/Year For CO2:	Not reported
Tons/Season (5/1-9/30):	Not reported
Lbs/Day Peak Ozone Season (6/1-8/31):	Not reported
Lbs/Day Co-season (12/1-2/31):	Not reported
Permit of Emission:	PERMIT
X Coordinate:	602800
Y Coordinate:	662750
Coordinate Units:	NJ State Plane (NAD83) - USFEET
Coordinate Type:	GPS
Active Number:	PCP960110
Active Type Description:	Construction of New Source
Document Status:	Superseded (Archived)
Expiration Date:	09/26/1998
Active Flag:	Y
NAICS Description:	Not reported
TPY of Fugitive Emissions:	Not reported
TPY of Non-Fugitive Emissions:	Not reported
Ozone Season Non-Fugitives:	Not reported
Ozone Season Fugitive:	Not reported
May Sep Fugitive QTY:	Not reported
May Sep Total QTY:	Not reported

GORDON TERMINAL SERVICE COMPANY (Continued) **1000190941**

Name:	GORDON TERMINAL SERVICE CO
Address:	2 HOOK RD
City,State,Zip:	BAYONNE, NJ 07002
Emission Year:	Not reported
Facility Number:	10073
NAICS Code:	Not reported
Pollutant Name:	Not reported
Tons/Year lbs/Year For Taps 1000 Tons/Year For CO2:	Not reported
Tons/Season (5/1-9/30):	Not reported
Lbs/Day Peak Ozone Season (6/1-8/31):	Not reported
Lbs/Day Co-season (12/1-2/31):	Not reported
Permit of Emission:	PERMIT
X Coordinate:	602800
Y Coordinate:	662750
Coordinate Units:	NJ State Plane (NAD83) - USFEET
Coordinate Type:	GPS
Active Number:	PCP960111
Active Type Description:	Construction of New Source
Document Status:	Superseded (Archived)
Expiration Date:	09/26/1998
Active Flag:	Y
NAICS Description:	Not reported
TPY of Fugitive Emissions:	Not reported
TPY of Non-Fugitive Emissions:	Not reported
Ozone Season Non-Fugitives:	Not reported
Ozone Season Fugitive:	Not reported
May Sep Fugitive QTY:	Not reported
May Sep Total QTY:	Not reported

Name:	GORDON TERMINAL SERVICE CO
Address:	2 HOOK RD
City,State,Zip:	BAYONNE, NJ 07002
Emission Year:	Not reported
Facility Number:	10073
NAICS Code:	Not reported
Pollutant Name:	Not reported
Tons/Year lbs/Year For Taps 1000 Tons/Year For CO2:	Not reported
Tons/Season (5/1-9/30):	Not reported
Lbs/Day Peak Ozone Season (6/1-8/31):	Not reported
Lbs/Day Co-season (12/1-2/31):	Not reported
Permit of Emission:	PERMIT
X Coordinate:	602800
Y Coordinate:	662750
Coordinate Units:	NJ State Plane (NAD83) - USFEET
Coordinate Type:	GPS
Active Number:	PCP960112
Active Type Description:	Construction of New Source
Document Status:	Superseded (Archived)
Expiration Date:	09/26/1998
Active Flag:	Y
NAICS Description:	Not reported
TPY of Fugitive Emissions:	Not reported
TPY of Non-Fugitive Emissions:	Not reported
Ozone Season Non-Fugitives:	Not reported
Ozone Season Fugitive:	Not reported
May Sep Fugitive QTY:	Not reported
May Sep Total QTY:	Not reported

GORDON TERMINAL SERVICE COMPANY (Continued) **1000190941**

Name:	GORDON TERMINAL SERVICE CO
Address:	2 HOOK RD
City,State,Zip:	BAYONNE, NJ 07002
Emission Year:	Not reported
Facility Number:	10073
NAICS Code:	Not reported
Pollutant Name:	Not reported
Tons/Year lbs/Year For Taps 1000 Tons/Year For CO2:	Not reported
Tons/Season (5/1-9/30):	Not reported
Lbs/Day Peak Ozone Season (6/1-8/31):	Not reported
Lbs/Day Co-season (12/1-2/31):	Not reported
Permit of Emission:	PERMIT
X Coordinate:	602800
Y Coordinate:	662750
Coordinate Units:	NJ State Plane (NAD83) - USFEET
Coordinate Type:	GPS
Active Number:	PCP960113
Active Type Description:	Construction of New Source
Document Status:	Superseded (Archived)
Expiration Date:	09/26/1998
Active Flag:	Y
NAICS Description:	Not reported
TPY of Fugitive Emissions:	Not reported
TPY of Non-Fugitive Emissions:	Not reported
Ozone Season Non-Fugitives:	Not reported
Ozone Season Fugitive:	Not reported
May Sep Fugitive QTY:	Not reported
May Sep Total QTY:	Not reported

Name:	GORDON TERMINAL SERVICE CO
Address:	2 HOOK RD
City,State,Zip:	BAYONNE, NJ 07002
Emission Year:	Not reported
Facility Number:	10073
NAICS Code:	Not reported
Pollutant Name:	Not reported
Tons/Year lbs/Year For Taps 1000 Tons/Year For CO2:	Not reported
Tons/Season (5/1-9/30):	Not reported
Lbs/Day Peak Ozone Season (6/1-8/31):	Not reported
Lbs/Day Co-season (12/1-2/31):	Not reported
Permit of Emission:	PERMIT
X Coordinate:	602800
Y Coordinate:	662750
Coordinate Units:	NJ State Plane (NAD83) - USFEET
Coordinate Type:	GPS
Active Number:	PCP960114
Active Type Description:	Construction of New Source
Document Status:	Terminated
Expiration Date:	03/16/1997
Active Flag:	Y
NAICS Description:	Not reported
TPY of Fugitive Emissions:	Not reported
TPY of Non-Fugitive Emissions:	Not reported
Ozone Season Non-Fugitives:	Not reported
Ozone Season Fugitive:	Not reported
May Sep Fugitive QTY:	Not reported
May Sep Total QTY:	Not reported

GORDON TERMINAL SERVICE COMPANY (Continued) **1000190941**

Name:	GORDON TERMINAL SERVICE CO
Address:	2 HOOK RD
City,State,Zip:	BAYONNE, NJ 07002
Emission Year:	Not reported
Facility Number:	10073
NAICS Code:	Not reported
Pollutant Name:	Not reported
Tons/Year lbs/Year For Taps 1000 Tons/Year For CO2:	Not reported
Tons/Season (5/1-9/30):	Not reported
Lbs/Day Peak Ozone Season (6/1-8/31):	Not reported
Lbs/Day Co-season (12/1-2/31):	Not reported
Permit of Emission:	PERMIT
X Coordinate:	602800
Y Coordinate:	662750
Coordinate Units:	NJ State Plane (NAD83) - USFEET
Coordinate Type:	GPS
Active Number:	PCP960115
Active Type Description:	Construction of New Source
Document Status:	Terminated
Expiration Date:	07/15/2009
Active Flag:	Y
NAICS Description:	Not reported
TPY of Fugitive Emissions:	Not reported
TPY of Non-Fugitive Emissions:	Not reported
Ozone Season Non-Fugitives:	Not reported
Ozone Season Fugitive:	Not reported
May Sep Fugitive QTY:	Not reported
May Sep Total QTY:	Not reported

Name:	GORDON TERMINAL SERVICE CO
Address:	2 HOOK RD
City,State,Zip:	BAYONNE, NJ 07002
Emission Year:	Not reported
Facility Number:	10073
NAICS Code:	Not reported
Pollutant Name:	Not reported
Tons/Year lbs/Year For Taps 1000 Tons/Year For CO2:	Not reported
Tons/Season (5/1-9/30):	Not reported
Lbs/Day Peak Ozone Season (6/1-8/31):	Not reported
Lbs/Day Co-season (12/1-2/31):	Not reported
Permit of Emission:	PERMIT
X Coordinate:	602800
Y Coordinate:	662750
Coordinate Units:	NJ State Plane (NAD83) - USFEET
Coordinate Type:	GPS
Active Number:	PCP960116
Active Type Description:	Construction of New Source
Document Status:	Superseded (Archived)
Expiration Date:	01/28/1999
Active Flag:	Y
NAICS Description:	Not reported
TPY of Fugitive Emissions:	Not reported
TPY of Non-Fugitive Emissions:	Not reported
Ozone Season Non-Fugitives:	Not reported
Ozone Season Fugitive:	Not reported
May Sep Fugitive QTY:	Not reported
May Sep Total QTY:	Not reported

GORDON TERMINAL SERVICE COMPANY (Continued) **1000190941**

Name:	GORDON TERMINAL SERVICE CO
Address:	2 HOOK RD
City,State,Zip:	BAYONNE, NJ 07002
Emission Year:	Not reported
Facility Number:	10073
NAICS Code:	Not reported
Pollutant Name:	Not reported
Tons/Year lbs/Year For Taps 1000 Tons/Year For CO2:	Not reported
Tons/Season (5/1-9/30):	Not reported
Lbs/Day Peak Ozone Season (6/1-8/31):	Not reported
Lbs/Day Co-season (12/1-2/31):	Not reported
Permit of Emission:	PERMIT
X Coordinate:	602800
Y Coordinate:	662750
Coordinate Units:	NJ State Plane (NAD83) - USFEET
Coordinate Type:	GPS
Active Number:	PCP960117
Active Type Description:	Construction of New Source
Document Status:	Superseded (Archived)
Expiration Date:	01/28/1999
Active Flag:	Y
NAICS Description:	Not reported
TPY of Fugitive Emissions:	Not reported
TPY of Non-Fugitive Emissions:	Not reported
Ozone Season Non-Fugitives:	Not reported
Ozone Season Fugitive:	Not reported
May Sep Fugitive QTY:	Not reported
May Sep Total QTY:	Not reported

Name:	GORDON TERMINAL SERVICE CO
Address:	2 HOOK RD
City,State,Zip:	BAYONNE, NJ 07002
Emission Year:	Not reported
Facility Number:	10073
NAICS Code:	Not reported
Pollutant Name:	Not reported
Tons/Year lbs/Year For Taps 1000 Tons/Year For CO2:	Not reported
Tons/Season (5/1-9/30):	Not reported
Lbs/Day Peak Ozone Season (6/1-8/31):	Not reported
Lbs/Day Co-season (12/1-2/31):	Not reported
Permit of Emission:	PERMIT
X Coordinate:	602800
Y Coordinate:	662750
Coordinate Units:	NJ State Plane (NAD83) - USFEET
Coordinate Type:	GPS
Active Number:	PCP960118
Active Type Description:	Construction of New Source
Document Status:	Superseded (Archived)
Expiration Date:	01/27/2003
Active Flag:	Y
NAICS Description:	Not reported
TPY of Fugitive Emissions:	Not reported
TPY of Non-Fugitive Emissions:	Not reported
Ozone Season Non-Fugitives:	Not reported
Ozone Season Fugitive:	Not reported
May Sep Fugitive QTY:	Not reported
May Sep Total QTY:	Not reported

GORDON TERMINAL SERVICE COMPANY (Continued) **1000190941**

Name:	GORDON TERMINAL SERVICE CO
Address:	2 HOOK RD
City,State,Zip:	BAYONNE, NJ 07002
Emission Year:	Not reported
Facility Number:	10073
NAICS Code:	Not reported
Pollutant Name:	Not reported
Tons/Year lbs/Year For Taps 1000 Tons/Year For CO2:	Not reported
Tons/Season (5/1-9/30):	Not reported
Lbs/Day Peak Ozone Season (6/1-8/31):	Not reported
Lbs/Day Co-season (12/1-2/31):	Not reported
Permit of Emission:	PERMIT
X Coordinate:	602800
Y Coordinate:	662750
Coordinate Units:	NJ State Plane (NAD83) - USFEET
Coordinate Type:	GPS
Active Number:	PCP970001
Active Type Description:	Modification
Document Status:	Superseded (Archived)
Expiration Date:	03/19/2002
Active Flag:	Y
NAICS Description:	Not reported
TPY of Fugitive Emissions:	Not reported
TPY of Non-Fugitive Emissions:	Not reported
Ozone Season Non-Fugitives:	Not reported
Ozone Season Fugitive:	Not reported
May Sep Fugitive QTY:	Not reported
May Sep Total QTY:	Not reported

Name:	GORDON TERMINAL SERVICE CO
Address:	2 HOOK RD
City,State,Zip:	BAYONNE, NJ 07002
Emission Year:	Not reported
Facility Number:	10073
NAICS Code:	Not reported
Pollutant Name:	Not reported
Tons/Year lbs/Year For Taps 1000 Tons/Year For CO2:	Not reported
Tons/Season (5/1-9/30):	Not reported
Lbs/Day Peak Ozone Season (6/1-8/31):	Not reported
Lbs/Day Co-season (12/1-2/31):	Not reported
Permit of Emission:	PERMIT
X Coordinate:	602800
Y Coordinate:	662750
Coordinate Units:	NJ State Plane (NAD83) - USFEET
Coordinate Type:	GPS
Active Number:	PCP970002
Active Type Description:	Modification
Document Status:	Expired
Expiration Date:	03/17/2002
Active Flag:	Y
NAICS Description:	Not reported
TPY of Fugitive Emissions:	Not reported
TPY of Non-Fugitive Emissions:	Not reported
Ozone Season Non-Fugitives:	Not reported
Ozone Season Fugitive:	Not reported
May Sep Fugitive QTY:	Not reported
May Sep Total QTY:	Not reported

GORDON TERMINAL SERVICE COMPANY (Continued) **1000190941**

Name:	GORDON TERMINAL SERVICE CO
Address:	2 HOOK RD
City,State,Zip:	BAYONNE, NJ 07002
Emission Year:	Not reported
Facility Number:	10073
NAICS Code:	Not reported
Pollutant Name:	Not reported
Tons/Year lbs/Year For Taps 1000 Tons/Year For CO2:	Not reported
Tons/Season (5/1-9/30):	Not reported
Lbs/Day Peak Ozone Season (6/1-8/31):	Not reported
Lbs/Day Co-season (12/1-2/31):	Not reported
Permit of Emission:	PERMIT
X Coordinate:	602800
Y Coordinate:	662750
Coordinate Units:	NJ State Plane (NAD83) - USFEET
Coordinate Type:	GPS
Active Number:	PCP970003
Active Type Description:	Modification
Document Status:	Superseded (Archived)
Expiration Date:	05/29/2002
Active Flag:	Y
NAICS Description:	Not reported
TPY of Fugitive Emissions:	Not reported
TPY of Non-Fugitive Emissions:	Not reported
Ozone Season Non-Fugitives:	Not reported
Ozone Season Fugitive:	Not reported
May Sep Fugitive QTY:	Not reported
May Sep Total QTY:	Not reported

Name:	GORDON TERMINAL SERVICE CO
Address:	2 HOOK RD
City,State,Zip:	BAYONNE, NJ 07002
Emission Year:	Not reported
Facility Number:	10073
NAICS Code:	Not reported
Pollutant Name:	Not reported
Tons/Year lbs/Year For Taps 1000 Tons/Year For CO2:	Not reported
Tons/Season (5/1-9/30):	Not reported
Lbs/Day Peak Ozone Season (6/1-8/31):	Not reported
Lbs/Day Co-season (12/1-2/31):	Not reported
Permit of Emission:	PERMIT
X Coordinate:	602800
Y Coordinate:	662750
Coordinate Units:	NJ State Plane (NAD83) - USFEET
Coordinate Type:	GPS
Active Number:	PCP970004
Active Type Description:	Modification
Document Status:	Superseded (Archived)
Expiration Date:	05/29/2002
Active Flag:	Y
NAICS Description:	Not reported
TPY of Fugitive Emissions:	Not reported
TPY of Non-Fugitive Emissions:	Not reported
Ozone Season Non-Fugitives:	Not reported
Ozone Season Fugitive:	Not reported
May Sep Fugitive QTY:	Not reported
May Sep Total QTY:	Not reported

GORDON TERMINAL SERVICE COMPANY (Continued) **1000190941**

Name:	GORDON TERMINAL SERVICE CO
Address:	2 HOOK RD
City,State,Zip:	BAYONNE, NJ 07002
Emission Year:	Not reported
Facility Number:	10073
NAICS Code:	Not reported
Pollutant Name:	Not reported
Tons/Year lbs/Year For Taps 1000 Tons/Year For CO2:	Not reported
Tons/Season (5/1-9/30):	Not reported
Lbs/Day Peak Ozone Season (6/1-8/31):	Not reported
Lbs/Day Co-season (12/1-2/31):	Not reported
Permit of Emission:	PERMIT
X Coordinate:	602800
Y Coordinate:	662750
Coordinate Units:	NJ State Plane (NAD83) - USFEET
Coordinate Type:	GPS
Active Number:	PCP970005
Active Type Description:	Modification
Document Status:	Superseded (Archived)
Expiration Date:	02/02/2005
Active Flag:	Y
NAICS Description:	Not reported
TPY of Fugitive Emissions:	Not reported
TPY of Non-Fugitive Emissions:	Not reported
Ozone Season Non-Fugitives:	Not reported
Ozone Season Fugitive:	Not reported
May Sep Fugitive QTY:	Not reported
May Sep Total QTY:	Not reported

Name:	GORDON TERMINAL SERVICE CO
Address:	2 HOOK RD
City,State,Zip:	BAYONNE, NJ 07002
Emission Year:	Not reported
Facility Number:	10073
NAICS Code:	Not reported
Pollutant Name:	Not reported
Tons/Year lbs/Year For Taps 1000 Tons/Year For CO2:	Not reported
Tons/Season (5/1-9/30):	Not reported
Lbs/Day Peak Ozone Season (6/1-8/31):	Not reported
Lbs/Day Co-season (12/1-2/31):	Not reported
Permit of Emission:	PERMIT
X Coordinate:	602800
Y Coordinate:	662750
Coordinate Units:	NJ State Plane (NAD83) - USFEET
Coordinate Type:	GPS
Active Number:	PCP980001
Active Type Description:	Construction of New Source
Document Status:	Terminated
Expiration Date:	10/25/2004
Active Flag:	Y
NAICS Description:	Not reported
TPY of Fugitive Emissions:	Not reported
TPY of Non-Fugitive Emissions:	Not reported
Ozone Season Non-Fugitives:	Not reported
Ozone Season Fugitive:	Not reported
May Sep Fugitive QTY:	Not reported
May Sep Total QTY:	Not reported

GORDON TERMINAL SERVICE COMPANY (Continued) **1000190941**

Name:	GORDON TERMINAL SERVICE CO
Address:	2 HOOK RD
City,State,Zip:	BAYONNE, NJ 07002
Emission Year:	Not reported
Facility Number:	10073
NAICS Code:	Not reported
Pollutant Name:	Not reported
Tons/Year lbs/Year For Taps 1000 Tons/Year For CO2:	Not reported
Tons/Season (5/1-9/30):	Not reported
Lbs/Day Peak Ozone Season (6/1-8/31):	Not reported
Lbs/Day Co-season (12/1-2/31):	Not reported
Permit of Emission:	PERMIT
X Coordinate:	602800
Y Coordinate:	662750
Coordinate Units:	NJ State Plane (NAD83) - USFEET
Coordinate Type:	GPS
Active Number:	PCP990001
Active Type Description:	Construction of New Source
Document Status:	Terminated
Expiration Date:	10/29/2004
Active Flag:	Y
NAICS Description:	Not reported
TPY of Fugitive Emissions:	Not reported
TPY of Non-Fugitive Emissions:	Not reported
Ozone Season Non-Fugitives:	Not reported
Ozone Season Fugitive:	Not reported
May Sep Fugitive QTY:	Not reported
May Sep Total QTY:	Not reported

Name:	GORDON TERMINAL SERVICE CO
Address:	2 HOOK RD
City,State,Zip:	BAYONNE, NJ 07002
Emission Year:	Not reported
Facility Number:	10073
NAICS Code:	Not reported
Pollutant Name:	Not reported
Tons/Year lbs/Year For Taps 1000 Tons/Year For CO2:	Not reported
Tons/Season (5/1-9/30):	Not reported
Lbs/Day Peak Ozone Season (6/1-8/31):	Not reported
Lbs/Day Co-season (12/1-2/31):	Not reported
Permit of Emission:	PERMIT
X Coordinate:	602800
Y Coordinate:	662750
Coordinate Units:	NJ State Plane (NAD83) - USFEET
Coordinate Type:	GPS
Active Number:	PCP990002
Active Type Description:	Construction of New Source
Document Status:	Superseded (Archived)
Expiration Date:	02/02/2005
Active Flag:	Y
NAICS Description:	Not reported
TPY of Fugitive Emissions:	Not reported
TPY of Non-Fugitive Emissions:	Not reported
Ozone Season Non-Fugitives:	Not reported
Ozone Season Fugitive:	Not reported
May Sep Fugitive QTY:	Not reported
May Sep Total QTY:	Not reported

GORDON TERMINAL SERVICE COMPANY (Continued) **1000190941**

Name:	GORDON TERMINAL SERVICE CO
Address:	2 HOOK RD
City,State,Zip:	BAYONNE, NJ 07002
Emission Year:	Not reported
Facility Number:	10073
NAICS Code:	Not reported
Pollutant Name:	Not reported
Tons/Year lbs/Year For Taps 1000 Tons/Year For CO2:	Not reported
Tons/Season (5/1-9/30):	Not reported
Lbs/Day Peak Ozone Season (6/1-8/31):	Not reported
Lbs/Day Co-season (12/1-2/31):	Not reported
Permit of Emission:	PERMIT
X Coordinate:	602800
Y Coordinate:	662750
Coordinate Units:	NJ State Plane (NAD83) - USFEET
Coordinate Type:	GPS
Active Number:	PCP990003
Active Type Description:	Construction of New Source
Document Status:	Terminated
Expiration Date:	10/29/2004
Active Flag:	Y
NAICS Description:	Not reported
TPY of Fugitive Emissions:	Not reported
TPY of Non-Fugitive Emissions:	Not reported
Ozone Season Non-Fugitives:	Not reported
Ozone Season Fugitive:	Not reported
May Sep Fugitive QTY:	Not reported
May Sep Total QTY:	Not reported

Name:	GORDON TERMINAL SERVICE CO
Address:	2 HOOK RD
City,State,Zip:	BAYONNE, NJ 07002
Emission Year:	Not reported
Facility Number:	10073
NAICS Code:	Not reported
Pollutant Name:	Not reported
Tons/Year lbs/Year For Taps 1000 Tons/Year For CO2:	Not reported
Tons/Season (5/1-9/30):	Not reported
Lbs/Day Peak Ozone Season (6/1-8/31):	Not reported
Lbs/Day Co-season (12/1-2/31):	Not reported
Permit of Emission:	PERMIT
X Coordinate:	602800
Y Coordinate:	662750
Coordinate Units:	NJ State Plane (NAD83) - USFEET
Coordinate Type:	GPS
Active Number:	PCP990004
Active Type Description:	Construction of New Source
Document Status:	Superseded (Archived)
Expiration Date:	02/02/2005
Active Flag:	Y
NAICS Description:	Not reported
TPY of Fugitive Emissions:	Not reported
TPY of Non-Fugitive Emissions:	Not reported
Ozone Season Non-Fugitives:	Not reported
Ozone Season Fugitive:	Not reported
May Sep Fugitive QTY:	Not reported
May Sep Total QTY:	Not reported

GORDON TERMINAL SERVICE COMPANY (Continued) **1000190941**

Name:	GORDON TERMINAL SERVICE CO
Address:	2 HOOK RD
City,State,Zip:	BAYONNE, NJ 07002
Emission Year:	Not reported
Facility Number:	10073
NAICS Code:	Not reported
Pollutant Name:	Not reported
Tons/Year lbs/Year For Taps 1000 Tons/Year For CO2:	Not reported
Tons/Season (5/1-9/30):	Not reported
Lbs/Day Peak Ozone Season (6/1-8/31):	Not reported
Lbs/Day Co-season (12/1-2/31):	Not reported
Permit of Emission:	PERMIT
X Coordinate:	602800
Y Coordinate:	662750
Coordinate Units:	NJ State Plane (NAD83) - USFEET
Coordinate Type:	GPS
Active Number:	PCP990005
Active Type Description:	Construction of New Source
Document Status:	Terminated
Expiration Date:	10/29/2004
Active Flag:	Y
NAICS Description:	Not reported
TPY of Fugitive Emissions:	Not reported
TPY of Non-Fugitive Emissions:	Not reported
Ozone Season Non-Fugitives:	Not reported
Ozone Season Fugitive:	Not reported
May Sep Fugitive QTY:	Not reported
May Sep Total QTY:	Not reported

NJ MANIFEST:

EPA Id:	NJD061076063
Mail Address:	PO BOX 143
Mail City/State/Zip:	BAYONNE 07002
Facility Phone:	2014378300
Emergency Phone:	Not reported
Contact:	MICHAEL H EDSON
Comments:	Not reported
SIC Code:	Not reported
County:	09
Municipal:	01
Previous EPA Id:	Not reported
Gen Flag:	D
Trans Flag:	Not reported
TSDF Flag:	Not reported
Name Change:	Not reported
Date Change:	Not reported

Manifest:

Manifest Number:	006088624JJK
EPA ID:	NJD061076063
Date Shipped:	2/10/2012
TSDF EPA ID:	SCD036275626
Transporter EPA ID:	NJD986588630
Transporter 2 EPA ID:	Not reported
Transporter 3 EPA ID:	Not reported
Transporter 4 EPA ID:	Not reported
Transporter 5 EPA ID:	Not reported

GORDON TERMINAL SERVICE COMPANY (Continued) **1000190941**

Transporter 6 EPA ID:	Not reported
Transporter 7 EPA ID:	Not reported
Transporter 8 EPA ID:	Not reported
Transporter 9 EPA ID:	Not reported
Transporter 10 EPA ID:	Not reported
Date Trans1 Transported Waste:	Not reported
Date Trans2 Transported Waste:	Not reported
Date Trans3 Transported Waste:	Not reported
Date Trans4 Transported Waste:	Not reported
Date Trans5 Transported Waste:	Not reported
Date Trans6 Transported Waste:	Not reported
Date Trans7 Transported Waste:	Not reported
Date Trans8 Transported Waste:	Not reported
Date Trans9 Transported Waste:	Not reported
Date Trans10 Transported Waste:	Not reported
Date TSDF Received Waste:	Not reported
TSDF EPA Facility Name:	Not reported
QTY Units:	Not reported
Transporter SEQ ID:	Not reported
Transporter-1 Date:	Not reported
Waste SEQ ID:	Not reported
Waste Type Code 2:	Not reported
Waste Type Code 3:	Not reported
Waste Type Code 4:	Not reported
Waste Type Code 5:	Not reported
Waste Type Code 6:	Not reported
Date Accepted:	Not reported
Manifest Discrepancy Type:	Not reported
Data Entry Number:	Not reported
Was Load Rejected:	BAYONNE 07002
Reason Load Was Rejected:	Not reported

Waste:

Manifest Year:	Not reported
Waste Code:	F005 F003 F002 D001 D021 D040
Hand Code:	Not reported
Quantity:	300.00 Pounds

Manifest Number:	015370000JJK
EPA ID:	NJD061076063
Date Shipped:	1/31/2017
TSDF EPA ID:	SCD036275626
Transporter EPA ID:	NJD986588630
Transporter 2 EPA ID:	Not reported
Transporter 3 EPA ID:	Not reported
Transporter 4 EPA ID:	Not reported
Transporter 5 EPA ID:	Not reported
Transporter 6 EPA ID:	Not reported
Transporter 7 EPA ID:	Not reported
Transporter 8 EPA ID:	Not reported
Transporter 9 EPA ID:	Not reported
Transporter 10 EPA ID:	Not reported
Date Trans1 Transported Waste:	Not reported
Date Trans2 Transported Waste:	Not reported
Date Trans3 Transported Waste:	Not reported
Date Trans4 Transported Waste:	Not reported
Date Trans5 Transported Waste:	Not reported

GORDON TERMINAL SERVICE COMPANY (Continued) **1000190941**

Date Trans6 Transported Waste:	Not reported
Date Trans7 Transported Waste:	Not reported
Date Trans8 Transported Waste:	Not reported
Date Trans9 Transported Waste:	Not reported
Date Trans10 Transported Waste:	Not reported
Date TSDF Received Waste:	Not reported
TSDF EPA Facility Name:	Not reported
QTY Units:	Not reported
Transporter SEQ ID:	Not reported
Transporter-1 Date:	Not reported
Waste SEQ ID:	Not reported
Waste Type Code 2:	Not reported
Waste Type Code 3:	Not reported
Waste Type Code 4:	Not reported
Waste Type Code 5:	Not reported
Waste Type Code 6:	Not reported
Date Accepted:	Not reported
Manifest Discrepancy Type:	Not reported
Data Entry Number:	Not reported
Was Load Rejected:	BAYONNE 07002
Reason Load Was Rejected:	Not reported

Manifest Number:	000480853FLE
EPA ID:	NJD061076063
Date Shipped:	10/30/2009
TSDF EPA ID:	PAD085690592
Transporter EPA ID:	NJD986588630
Transporter 2 EPA ID:	PAR000043026
Transporter 3 EPA ID:	Not reported
Transporter 4 EPA ID:	Not reported
Transporter 5 EPA ID:	Not reported
Transporter 6 EPA ID:	Not reported
Transporter 7 EPA ID:	Not reported
Transporter 8 EPA ID:	Not reported
Transporter 9 EPA ID:	Not reported
Transporter 10 EPA ID:	Not reported
Date Trans1 Transported Waste:	10/30/2009
Date Trans2 Transported Waste:	11/09/2009
Date Trans3 Transported Waste:	Not reported
Date Trans4 Transported Waste:	Not reported
Date Trans5 Transported Waste:	Not reported
Date Trans6 Transported Waste:	Not reported
Date Trans7 Transported Waste:	Not reported
Date Trans8 Transported Waste:	Not reported
Date Trans9 Transported Waste:	Not reported
Date Trans10 Transported Waste:	Not reported
Date TSDF Received Waste:	11/12/2009
TSDF EPA Facility Name:	Not reported
QTY Units:	Not reported
Transporter SEQ ID:	Not reported
Transporter-1 Date:	Not reported
Waste SEQ ID:	Not reported
Waste Type Code 2:	Not reported
Waste Type Code 3:	Not reported
Waste Type Code 4:	Not reported
Waste Type Code 5:	Not reported
Waste Type Code 6:	Not reported

GORDON TERMINAL SERVICE COMPANY (Continued) **1000190941**

Date Accepted:	Not reported
Manifest Discrepancy Type:	Not reported
Data Entry Number:	Not reported
Was Load Rejected:	BAYONNE 07002
Reason Load Was Rejected:	Not reported

Waste:

Manifest Year:	Not reported
Waste Code:	D011
Hand Code:	H141
Quantity:	15 P

Manifest Year:	Not reported
Waste Code:	D002
Hand Code:	H141
Quantity:	15 P

Manifest Year:	Not reported
Waste Code:	U012
Hand Code:	H141
Quantity:	15 P

Manifest Year:	Not reported
Waste Code:	D007
Hand Code:	H141
Quantity:	80 P

Manifest Number:	NYG2407977
EPA ID:	NJD061076063
Date Shipped:	09/29/2005
TSDF EPA ID:	NYD080469935
Transporter EPA ID:	NJD986588630
Transporter 2 EPA ID:	NJD986588630
Transporter 3 EPA ID:	Not reported
Transporter 4 EPA ID:	Not reported
Transporter 5 EPA ID:	Not reported
Transporter 6 EPA ID:	Not reported
Transporter 7 EPA ID:	Not reported
Transporter 8 EPA ID:	Not reported
Transporter 9 EPA ID:	Not reported
Transporter 10 EPA ID:	Not reported
Date Trans1 Transported Waste:	09/29/2005
Date Trans2 Transported Waste:	10/03/2005
Date Trans3 Transported Waste:	Not reported
Date Trans4 Transported Waste:	Not reported
Date Trans5 Transported Waste:	Not reported
Date Trans6 Transported Waste:	Not reported
Date Trans7 Transported Waste:	Not reported
Date Trans8 Transported Waste:	Not reported
Date Trans9 Transported Waste:	Not reported
Date Trans10 Transported Waste:	Not reported
Date TSDF Received Waste:	10/03/2005
TSDF EPA Facility Name:	Not reported
QTY Units:	Not reported
Transporter SEQ ID:	Not reported
Transporter-1 Date:	Not reported
Waste SEQ ID:	Not reported

GORDON TERMINAL SERVICE COMPANY (Continued) **1000190941**

Waste Type Code 2:	Not reported
Waste Type Code 3:	Not reported
Waste Type Code 4:	Not reported
Waste Type Code 5:	Not reported
Waste Type Code 6:	Not reported
Date Accepted:	Not reported
Manifest Discrepancy Type:	Not reported
Data Entry Number:	11180521
Was Load Rejected:	BAYONNE 07002
Reason Load Was Rejected:	Not reported

Manifest Number:	006088746JJK
EPA ID:	NJD061076063
Date Shipped:	4/3/2013
TSDF EPA ID:	SCD036275626
Transporter EPA ID:	NJD986588630
Transporter 2 EPA ID:	Not reported
Transporter 3 EPA ID:	Not reported
Transporter 4 EPA ID:	Not reported
Transporter 5 EPA ID:	Not reported
Transporter 6 EPA ID:	Not reported
Transporter 7 EPA ID:	Not reported
Transporter 8 EPA ID:	Not reported
Transporter 9 EPA ID:	Not reported
Transporter 10 EPA ID:	Not reported
Date Trans1 Transported Waste:	Not reported
Date Trans2 Transported Waste:	Not reported
Date Trans3 Transported Waste:	Not reported
Date Trans4 Transported Waste:	Not reported
Date Trans5 Transported Waste:	Not reported
Date Trans6 Transported Waste:	Not reported
Date Trans7 Transported Waste:	Not reported
Date Trans8 Transported Waste:	Not reported
Date Trans9 Transported Waste:	Not reported
Date Trans10 Transported Waste:	Not reported
Date TSDF Received Waste:	Not reported
TSDF EPA Facility Name:	Not reported
QTY Units:	Not reported
Transporter SEQ ID:	Not reported
Transporter-1 Date:	Not reported
Waste SEQ ID:	Not reported
Waste Type Code 2:	Not reported
Waste Type Code 3:	Not reported
Waste Type Code 4:	Not reported
Waste Type Code 5:	Not reported
Waste Type Code 6:	Not reported
Date Accepted:	Not reported
Manifest Discrepancy Type:	Not reported
Data Entry Number:	Not reported
Was Load Rejected:	BAYONNE 07002
Reason Load Was Rejected:	Not reported

Waste:

Manifest Year:	Not reported
Waste Code:	F005 F003 F002 D001 D021 D040
Hand Code:	Not reported
Quantity:	250.00 Pounds

GORDON TERMINAL SERVICE COMPANY (Continued) **1000190941**

Manifest Number:	000480851FLE
EPA ID:	NJD061076063
Date Shipped:	01/14/2010
TSDF EPA ID:	SCD036275626
Transporter EPA ID:	NJD986588630
Transporter 2 EPA ID:	Not reported
Transporter 3 EPA ID:	Not reported
Transporter 4 EPA ID:	Not reported
Transporter 5 EPA ID:	Not reported
Transporter 6 EPA ID:	Not reported
Transporter 7 EPA ID:	Not reported
Transporter 8 EPA ID:	Not reported
Transporter 9 EPA ID:	Not reported
Transporter 10 EPA ID:	Not reported
Date Trans1 Transported Waste:	01/14/2010
Date Trans2 Transported Waste:	Not reported
Date Trans3 Transported Waste:	Not reported
Date Trans4 Transported Waste:	Not reported
Date Trans5 Transported Waste:	Not reported
Date Trans6 Transported Waste:	Not reported
Date Trans7 Transported Waste:	Not reported
Date Trans8 Transported Waste:	Not reported
Date Trans9 Transported Waste:	Not reported
Date Trans10 Transported Waste:	Not reported
Date TSDF Received Waste:	01/25/2010
TSDF EPA Facility Name:	Not reported
QTY Units:	Not reported
Transporter SEQ ID:	Not reported
Transporter-1 Date:	Not reported
Waste SEQ ID:	Not reported
Waste Type Code 2:	Not reported
Waste Type Code 3:	Not reported
Waste Type Code 4:	Not reported
Waste Type Code 5:	Not reported
Waste Type Code 6:	Not reported
Date Accepted:	Not reported
Manifest Discrepancy Type:	Not reported
Data Entry Number:	Not reported
Was Load Rejected:	BAYONNE 07002
Reason Load Was Rejected:	Not reported

Waste:

Manifest Year:	Not reported
Waste Code:	F002
Hand Code:	H061
Quantity:	1400 P

Manifest Number:	000480560FLE
EPA ID:	NJD061076063
Date Shipped:	09/13/2007
TSDF EPA ID:	SCD036275626
Transporter EPA ID:	NJD986588630
Transporter 2 EPA ID:	NJD986588630
Transporter 3 EPA ID:	Not reported
Transporter 4 EPA ID:	Not reported
Transporter 5 EPA ID:	Not reported
Transporter 6 EPA ID:	Not reported

GORDON TERMINAL SERVICE COMPANY (Continued) **1000190941**

Transporter 7 EPA ID:	Not reported
Transporter 8 EPA ID:	Not reported
Transporter 9 EPA ID:	Not reported
Transporter 10 EPA ID:	Not reported
Date Trans1 Transported Waste:	09/13/2007
Date Trans2 Transported Waste:	09/16/2007
Date Trans3 Transported Waste:	Not reported
Date Trans4 Transported Waste:	Not reported
Date Trans5 Transported Waste:	Not reported
Date Trans6 Transported Waste:	Not reported
Date Trans7 Transported Waste:	Not reported
Date Trans8 Transported Waste:	Not reported
Date Trans9 Transported Waste:	Not reported
Date Trans10 Transported Waste:	Not reported
Date TSDF Received Waste:	09/17/2007
TSDF EPA Facility Name:	Not reported
QTY Units:	Not reported
Transporter SEQ ID:	Not reported
Transporter-1 Date:	Not reported
Waste SEQ ID:	Not reported
Waste Type Code 2:	Not reported
Waste Type Code 3:	Not reported
Waste Type Code 4:	Not reported
Waste Type Code 5:	Not reported
Waste Type Code 6:	Not reported
Date Accepted:	Not reported
Manifest Discrepancy Type:	Not reported
Data Entry Number:	Not reported
Was Load Rejected:	BAYONNE 07002
Reason Load Was Rejected:	Not reported

Waste:

Manifest Year:	Not reported
Waste Code:	F002
Hand Code:	H06
Quantity:	3300 P

Manifest Year:	Not reported
Waste Code:	D001
Hand Code:	H06
Quantity:	30 P

Manifest Year:	Not reported
Waste Code:	F005
Hand Code:	H06
Quantity:	400 P

Manifest Number:	000480776FLE
EPA ID:	NJD061076063
Date Shipped:	03/13/2009
TSDF EPA ID:	NCD049773245
Transporter EPA ID:	NJD986588630
Transporter 2 EPA ID:	Not reported
Transporter 3 EPA ID:	Not reported
Transporter 4 EPA ID:	Not reported
Transporter 5 EPA ID:	Not reported
Transporter 6 EPA ID:	Not reported

GORDON TERMINAL SERVICE COMPANY (Continued) **1000190941**

Transporter 7 EPA ID:	Not reported
Transporter 8 EPA ID:	Not reported
Transporter 9 EPA ID:	Not reported
Transporter 10 EPA ID:	Not reported
Date Trans1 Transported Waste:	03/13/2009
Date Trans2 Transported Waste:	Not reported
Date Trans3 Transported Waste:	Not reported
Date Trans4 Transported Waste:	Not reported
Date Trans5 Transported Waste:	Not reported
Date Trans6 Transported Waste:	Not reported
Date Trans7 Transported Waste:	Not reported
Date Trans8 Transported Waste:	Not reported
Date Trans9 Transported Waste:	Not reported
Date Trans10 Transported Waste:	Not reported
Date TSDF Received Waste:	03/25/2009
TSDF EPA Facility Name:	Not reported
QTY Units:	Not reported
Transporter SEQ ID:	Not reported
Transporter-1 Date:	Not reported
Waste SEQ ID:	Not reported
Waste Type Code 2:	Not reported
Waste Type Code 3:	Not reported
Waste Type Code 4:	Not reported
Waste Type Code 5:	Not reported
Waste Type Code 6:	Not reported
Date Accepted:	Not reported
Manifest Discrepancy Type:	Not reported
Data Entry Number:	Not reported
Was Load Rejected:	BAYONNE 07002
Reason Load Was Rejected:	Not reported

Waste:

Manifest Year:	Not reported
Waste Code:	F002
Hand Code:	H141
Quantity:	5600 P

Manifest Number:	015369955JJK
EPA ID:	NJD061076063
Date Shipped:	3/28/2017
TSDF EPA ID:	OHD066060609
Transporter EPA ID:	NJD986588630
Transporter 2 EPA ID:	Not reported
Transporter 3 EPA ID:	Not reported
Transporter 4 EPA ID:	Not reported
Transporter 5 EPA ID:	Not reported
Transporter 6 EPA ID:	Not reported
Transporter 7 EPA ID:	Not reported
Transporter 8 EPA ID:	Not reported
Transporter 9 EPA ID:	Not reported
Transporter 10 EPA ID:	Not reported
Date Trans1 Transported Waste:	Not reported
Date Trans2 Transported Waste:	Not reported
Date Trans3 Transported Waste:	Not reported
Date Trans4 Transported Waste:	Not reported
Date Trans5 Transported Waste:	Not reported
Date Trans6 Transported Waste:	Not reported

GORDON TERMINAL SERVICE COMPANY (Continued) **1000190941**

Date Trans7 Transported Waste:	Not reported
Date Trans8 Transported Waste:	Not reported
Date Trans9 Transported Waste:	Not reported
Date Trans10 Transported Waste:	Not reported
Date TSDF Received Waste:	Not reported
TSDF EPA Facility Name:	Not reported
QTY Units:	Not reported
Transporter SEQ ID:	Not reported
Transporter-1 Date:	Not reported
Waste SEQ ID:	Not reported
Waste Type Code 2:	Not reported
Waste Type Code 3:	Not reported
Waste Type Code 4:	Not reported
Waste Type Code 5:	Not reported
Waste Type Code 6:	Not reported
Date Accepted:	Not reported
Manifest Discrepancy Type:	Not reported
Data Entry Number:	Not reported
Was Load Rejected:	BAYONNE 07002
Reason Load Was Rejected:	Not reported

Manifest Number:	000480559FLE
EPA ID:	NJD061076063
Date Shipped:	09/13/2007
TSDF EPA ID:	NCD049773245
Transporter EPA ID:	NJD986588630
Transporter 2 EPA ID:	NJD986588630
Transporter 3 EPA ID:	Not reported
Transporter 4 EPA ID:	Not reported
Transporter 5 EPA ID:	Not reported
Transporter 6 EPA ID:	Not reported
Transporter 7 EPA ID:	Not reported
Transporter 8 EPA ID:	Not reported
Transporter 9 EPA ID:	Not reported
Transporter 10 EPA ID:	Not reported
Date Trans1 Transported Waste:	09/13/2007
Date Trans2 Transported Waste:	09/22/2007
Date Trans3 Transported Waste:	Not reported
Date Trans4 Transported Waste:	Not reported
Date Trans5 Transported Waste:	Not reported
Date Trans6 Transported Waste:	Not reported
Date Trans7 Transported Waste:	Not reported
Date Trans8 Transported Waste:	Not reported
Date Trans9 Transported Waste:	Not reported
Date Trans10 Transported Waste:	Not reported
Date TSDF Received Waste:	09/24/2007
TSDF EPA Facility Name:	Not reported
QTY Units:	Not reported
Transporter SEQ ID:	Not reported
Transporter-1 Date:	Not reported
Waste SEQ ID:	Not reported
Waste Type Code 2:	Not reported
Waste Type Code 3:	Not reported
Waste Type Code 4:	Not reported
Waste Type Code 5:	Not reported
Waste Type Code 6:	Not reported
Date Accepted:	Not reported

GORDON TERMINAL SERVICE COMPANY (Continued) **1000190941**

Manifest Discrepancy Type:	Not reported
Data Entry Number:	Not reported
Was Load Rejected:	BAYONNE 07002
Reason Load Was Rejected:	Not reported

Waste:

Manifest Year:	Not reported
Waste Code:	F002
Hand Code:	H14
Quantity:	3010 P

Manifest Number:	000480892FLE
EPA ID:	NJD061076063
Date Shipped:	07/26/2010
TSDF EPA ID:	SCD036275626
Transporter EPA ID:	NJD980536593
Transporter 2 EPA ID:	Not reported
Transporter 3 EPA ID:	Not reported
Transporter 4 EPA ID:	Not reported
Transporter 5 EPA ID:	Not reported
Transporter 6 EPA ID:	Not reported
Transporter 7 EPA ID:	Not reported
Transporter 8 EPA ID:	Not reported
Transporter 9 EPA ID:	Not reported
Transporter 10 EPA ID:	Not reported
Date Trans1 Transported Waste:	07/30/2010
Date Trans2 Transported Waste:	Not reported
Date Trans3 Transported Waste:	Not reported
Date Trans4 Transported Waste:	Not reported
Date Trans5 Transported Waste:	Not reported
Date Trans6 Transported Waste:	Not reported
Date Trans7 Transported Waste:	Not reported
Date Trans8 Transported Waste:	Not reported
Date Trans9 Transported Waste:	Not reported
Date Trans10 Transported Waste:	Not reported
Date TSDF Received Waste:	07/30/2010
TSDF EPA Facility Name:	Not reported
QTY Units:	Not reported
Transporter SEQ ID:	Not reported
Transporter-1 Date:	Not reported
Waste SEQ ID:	Not reported
Waste Type Code 2:	Not reported
Waste Type Code 3:	Not reported
Waste Type Code 4:	Not reported
Waste Type Code 5:	Not reported
Waste Type Code 6:	Not reported
Date Accepted:	Not reported
Manifest Discrepancy Type:	Not reported
Data Entry Number:	Not reported
Was Load Rejected:	BAYONNE 07002
Reason Load Was Rejected:	Not reported

Waste:

Manifest Year:	Not reported
Waste Code:	F002
Hand Code:	H061
Quantity:	1200 P

GORDON TERMINAL SERVICE COMPANY (Continued) **1000190941**

Manifest Number:	000480753FLE
EPA ID:	NJD061076063
Date Shipped:	11/10/2008
TSDF EPA ID:	SCD036275626
Transporter EPA ID:	NJD986588630
Transporter 2 EPA ID:	Not reported
Transporter 3 EPA ID:	Not reported
Transporter 4 EPA ID:	Not reported
Transporter 5 EPA ID:	Not reported
Transporter 6 EPA ID:	Not reported
Transporter 7 EPA ID:	Not reported
Transporter 8 EPA ID:	Not reported
Transporter 9 EPA ID:	Not reported
Transporter 10 EPA ID:	Not reported
Date Trans1 Transported Waste:	11/10/2008
Date Trans2 Transported Waste:	Not reported
Date Trans3 Transported Waste:	Not reported
Date Trans4 Transported Waste:	Not reported
Date Trans5 Transported Waste:	Not reported
Date Trans6 Transported Waste:	Not reported
Date Trans7 Transported Waste:	Not reported
Date Trans8 Transported Waste:	Not reported
Date Trans9 Transported Waste:	Not reported
Date Trans10 Transported Waste:	Not reported
Date TSDF Received Waste:	11/10/2008
TSDF EPA Facility Name:	Not reported
QTY Units:	Not reported
Transporter SEQ ID:	Not reported
Transporter-1 Date:	Not reported
Waste SEQ ID:	Not reported
Waste Type Code 2:	Not reported
Waste Type Code 3:	Not reported
Waste Type Code 4:	Not reported
Waste Type Code 5:	Not reported
Waste Type Code 6:	Not reported
Date Accepted:	Not reported
Manifest Discrepancy Type:	Not reported
Data Entry Number:	Not reported
Was Load Rejected:	BAYONNE 07002
Reason Load Was Rejected:	Not reported

Waste:

Manifest Year:	Not reported
Waste Code:	F005
Hand Code:	H061
Quantity:	400 P

Manifest Number:	000480919FLE
EPA ID:	NJD061076063
Date Shipped:	09/23/2010
TSDF EPA ID:	SCD036275626
Transporter EPA ID:	NJD986588630
Transporter 2 EPA ID:	Not reported
Transporter 3 EPA ID:	Not reported
Transporter 4 EPA ID:	Not reported
Transporter 5 EPA ID:	Not reported
Transporter 6 EPA ID:	Not reported

GORDON TERMINAL SERVICE COMPANY (Continued) **1000190941**

Transporter 7 EPA ID:	Not reported
Transporter 8 EPA ID:	Not reported
Transporter 9 EPA ID:	Not reported
Transporter 10 EPA ID:	Not reported
Date Trans1 Transported Waste:	09/23/2010
Date Trans2 Transported Waste:	Not reported
Date Trans3 Transported Waste:	Not reported
Date Trans4 Transported Waste:	Not reported
Date Trans5 Transported Waste:	Not reported
Date Trans6 Transported Waste:	Not reported
Date Trans7 Transported Waste:	Not reported
Date Trans8 Transported Waste:	Not reported
Date Trans9 Transported Waste:	Not reported
Date Trans10 Transported Waste:	Not reported
Date TSDF Received Waste:	09/28/2010
TSDF EPA Facility Name:	Not reported
QTY Units:	Not reported
Transporter SEQ ID:	Not reported
Transporter-1 Date:	Not reported
Waste SEQ ID:	Not reported
Waste Type Code 2:	Not reported
Waste Type Code 3:	Not reported
Waste Type Code 4:	Not reported
Waste Type Code 5:	Not reported
Waste Type Code 6:	Not reported
Date Accepted:	Not reported
Manifest Discrepancy Type:	Not reported
Data Entry Number:	Not reported
Was Load Rejected:	BAYONNE 07002
Reason Load Was Rejected:	Not reported

Waste:

Manifest Year:	Not reported
Waste Code:	F005
Hand Code:	H061
Quantity:	300 P

Manifest Number:	003895948FLE
EPA ID:	NJD061076063
Date Shipped:	9/24/2015
TSDF EPA ID:	SCD036275626
Transporter EPA ID:	NJD986588630
Transporter 2 EPA ID:	Not reported
Transporter 3 EPA ID:	Not reported
Transporter 4 EPA ID:	Not reported
Transporter 5 EPA ID:	Not reported
Transporter 6 EPA ID:	Not reported
Transporter 7 EPA ID:	Not reported
Transporter 8 EPA ID:	Not reported
Transporter 9 EPA ID:	Not reported
Transporter 10 EPA ID:	Not reported
Date Trans1 Transported Waste:	Not reported
Date Trans2 Transported Waste:	Not reported
Date Trans3 Transported Waste:	Not reported
Date Trans4 Transported Waste:	Not reported
Date Trans5 Transported Waste:	Not reported
Date Trans6 Transported Waste:	Not reported

GORDON TERMINAL SERVICE COMPANY (Continued) **1000190941**

Date Trans7 Transported Waste:	Not reported
Date Trans8 Transported Waste:	Not reported
Date Trans9 Transported Waste:	Not reported
Date Trans10 Transported Waste:	Not reported
Date TSDF Received Waste:	Not reported
TSDF EPA Facility Name:	Not reported
QTY Units:	Not reported
Transporter SEQ ID:	Not reported
Transporter-1 Date:	Not reported
Waste SEQ ID:	Not reported
Waste Type Code 2:	Not reported
Waste Type Code 3:	Not reported
Waste Type Code 4:	Not reported
Waste Type Code 5:	Not reported
Waste Type Code 6:	Not reported
Date Accepted:	Not reported
Manifest Discrepancy Type:	Not reported
Data Entry Number:	Not reported
Was Load Rejected:	BAYONNE 07002
Reason Load Was Rejected:	Not reported

733
SSE
1/4-1/2
0.437 mi.
2308 ft.

B. MANZO & SONS
10-12 PROSPECT AVE
STATEN ISLAND, NY 11101

NY SWF/LF **S107406904**
N/A

Actual:
136 ft.

Focus Map:
8

SWF/LF:

Name:	B. MANZO & SONS
Address:	10-12 PROSPECT AVE
City,State,Zip:	STATEN ISLAND, NY 11101
Flag:	INACTIVE
Region Code:	2
Phone Number:	7183511741
Owner Name:	B. MANZO & SONS
Owner Type:	Not reported
Owner Address:	10-12 PROSPECT AVENUE
Owner Addr2:	Not reported
Owner City,St,Zip:	STATEN ISLAND, NY 10304
Owner Email:	Not reported
Owner Phone:	Not reported
Contact Name:	Not reported
Contact Address:	Not reported
Contact Addr2:	Not reported
Contact City,St,Zip:	Not reported
Contact Email:	Not reported
Contact Phone:	Not reported
Activity Desc:	Transfer station - permit
Activity Number:	[43T06]
Active:	No
East Coordinate:	577089
North Coordinate:	4499203
Accuracy Code:	Not reported
Regulatory Status:	Not reported
Waste Type:	Not reported
Authorization #:	Not reported

B. MANZO & SONS (Continued) **S107406904**

Authorization Date: Not reported
Expiration Date: Not reported
Operator Name: Not reported
Operator Type: Not reported
Laste Date: Not reported

---

734 **SHAPIRO RESIDENCE** **NY LTANKS** **S102671314**
NNW **172-40 HIGHLAND AV** **N/A**
1/4-1/2 **NEW YORK CITY, NY**
0.439 mi.
2319 ft.

Actual:
26 ft.

Focus Map:
5

LTANKS:

Name:	SHAPIRO RESIDENCE
Address:	172-40 HIGHLAND AV
City,State,Zip:	NEW YORK CITY, NY
Spill Number/Closed Date:	8805814 / 1988-10-21
Facility ID:	8805814
Site ID:	274569
Spill Date:	1988-07-20
Spill Cause:	Tank Overfill
Spill Source:	Private Dwelling
Spill Class:	Not reported
Cleanup Ceased:	1988-10-21
SWIS:	4101
Investigator:	SIGONA
Referred To:	Not reported
Reported to Dept:	1988-10-11
CID:	Not reported
Water Affected:	Not reported
Spill Notifier:	Other
Last Inspection:	Not reported
Recommended Penalty:	False
Meets Standard:	True
UST Involvement:	False
Remediation Phase:	0
Date Entered In Computer:	1988-10-25
Spill Record Last Update:	2003-01-27
Spiller Name:	Not reported
Spiller Company:	SAME
Spiller Address:	Not reported
Spiller County:	001
Spiller Contact:	Not reported
Spiller Phone:	Not reported
Spiller Extention:	Not reported
DEC Region:	2
DER Facility ID:	223319
DEC Memo:	""
Remarks:	"550 GAL TK, SUPPOSED TO BE CLOSED. OIL HAS GONE ONTO 2 NEIGHBORS PRO-PERTY."

All Materials:

Site ID:	274569
Operable Unit ID:	922703
Operable Unit:	01
Material ID:	457723
Material Code:	0001A
Material Name:	#2 fuel oil

SHAPIRO RESIDENCE (Continued) **S102671314**

Case No.:	Not reported
Material FA:	Petroleum
Quantity:	-1.00
Units:	L
Recovered:	.00
Oxygenate:	Not reported

---

735 **NJ SHWS** **S106213299**
North **10 BROADWAY** **N/A**
1/4-1/2 **BAYONNE CITY, NJ 07002**
0.441 mi.
2330 ft.

Actual:
17 ft.

Focus Map:
7

SHWS:

Name:	10 BROADWAY
Address:	10 BROADWAY
City,State,Zip:	BAYONNE CITY, NJ
Site ID:	154018
Status:	Closed
Home Owner:	Yes
PI Number:	203235

Detail As Of April 2012:

X Coord Site:	Not reported
X Coord PI:	Not reported
Y Coord Site:	Not reported
Y Coord PI:	Not reported

---

736 **STATEN ISLAND TRANSIT-NYCT** **NY LTANKS** **S104516902**
South **293 BAY STREET** **NY Spills** **N/A**
1/4-1/2 **STATEN ISLAND, NY**
0.443 mi.
2341 ft.

Actual:
17 ft.

Focus Map:
9

LTANKS:

Name:	NYC TRANSIT YARD
Address:	293 BAY STREET
City,State,Zip:	STATEN ISLAND, NY
Spill Number/Closed Date:	0704699 / 2008-06-27
Facility ID:	0704699
Site ID:	384906
Spill Date:	2007-07-26
Spill Cause:	Tank Test Failure
Spill Source:	Institutional, Educational, Gov., Other
Spill Class:	C4
Cleanup Ceased:	Not reported
SWIS:	4301
Investigator:	mctibbe
Referred To:	9914731
Reported to Dept:	2007-07-26
CID:	444
Water Affected:	Not reported
Spill Notifier:	Tank Tester
Last Inspection:	Not reported
Recommended Penalty:	False
Meets Standard:	False

STATEN ISLAND TRANSIT-NYCT (Continued) **S104516902**

UST Involvement:	True
Remediation Phase:	0
Date Entered In Computer:	2007-07-26
Spill Record Last Update:	2008-06-27
Spiller Name:	DON YARKZOWER
Spiller Company:	NYC TRANSIT YARD
Spiller Address:	293 BAY STREET
Spiller County:	001
Spiller Contact:	DON YARKZOWER
Spiller Phone:	(718) 876-8267
Spiller Extention:	Not reported
DEC Region:	2
DER Facility ID:	113620
DEC Memo:	"08-02-07: Tibbe onsite for an old spill for this same tank. Tank system is being completely upgraded, except tank. While excavation and repair work is being done, investigation will be performed. Reassigned to Tibbe from Falvey. 06-27-08: Spill investigated as part of older spill. Refered to 9914731. MCT"
Remarks:	"PBS No: 2-479829 STAGE TWO LINE"

All TTF:

Facility ID:	0704699
Spill Number:	0704699
Spill Tank Test:	1551031
Site ID:	384906
Tank Number:	1
Tank Size:	4000
Material:	0009
EPA UST:	Not reported
UST:	Not reported
Cause:	Not reported
Source:	Not reported
Test Method:	03
Test Method 2:	Horner EZ Check I or II
Leak Rate:	.00
Gross Fail:	Not reported
Modified By:	Watchdog
Last Modified Date:	Not reported

All Materials:

Site ID:	384906
Operable Unit ID:	1142191
Operable Unit:	01
Material ID:	2132414
Material Code:	0009
Material Name:	gasoline
Case No.:	Not reported
Material FA:	Petroleum
Quantity:	Not reported
Units:	G
Recovered:	.00
Oxygenate:	Not reported

Name:	STATEN ISLAND TRANSIT-NYCT
Address:	293 BAY STREET
City,State,Zip:	STATEN ISLAND, NY

STATEN ISLAND TRANSIT-NYCT (Continued) **S104516902**

Spill Number/Closed Date:	9914731 / 2008-06-27
Facility ID:	9914731
Site ID:	213162
Spill Date:	2000-03-29
Spill Cause:	Tank Test Failure
Spill Source:	Private Dwelling
Spill Class:	B3
Cleanup Ceased:	Not reported
SWIS:	4301
Investigator:	MCTIBBE
Referred To:	NFA
Reported to Dept:	2000-03-29
CID:	270
Water Affected:	Not reported
Spill Notifier:	Tank Tester
Last Inspection:	Not reported
Recommended Penalty:	False
Meets Standard:	False
UST Involvement:	True
Remediation Phase:	0
Date Entered In Computer:	2000-03-29
Spill Record Last Update:	2008-06-27
Spiller Name:	Not reported
Spiller Company:	UNKNOWN
Spiller Address:	Not reported
Spiller County:	999
Spiller Contact:	SINGH
Spiller Phone:	(516) 293-6920
Spiller Extention:	Not reported
DEC Region:	2
DER Facility ID:	113620
DEC Memo:	"Prior to Sept, 2004 data translation this spill Lead_DEC Field was ROMMEL 03/29/05 - Transferred from Rommel to Tibbe. 06/27/08: This spill was investigated along with 0706499, which pertains to the same tank. 9914731 pertains to a tank test failure that was ultimately determined to be a leak in a vent line. 0704699 pertains to a tank test failure that was determined to be a Stage Two line. The investigation consisted of three borings installed around the tanks and dispensers. Soil and GW samples were collected. VOC soil results were very minor to ND, but SVOC results were high for SB-1 and SB-3 at 320,200ppb and 640,700ppb, respectively. The boring logs noted that no odors or staining was encountered and the PID readings were low (4ppm) to ND. The boring logs also noted that the top 10 feet was fill material. GW was encountered at 10 feet. GW results for VOC and SVOC were very minor to ND. A supplimental investigation was performed to try to determine if the SVOC results were indicative of background contamination from the fill material. Two borings were performed 40+ feet from the area of concern. The boring logs did not note any odors or staining, and the PID readings ranged from 2ppm to ND. Two soil samples were taken from each boring at the interval that demostrated the most likely to be contaminated based on the PID reading. Soil results from SB-4 were ND for both samples but SB-5 had 38,110 ppb SVOC at the 5-7 foot interval with a corresponding 1ppm PID reading. SB-1 had 320,200ppb at 8-10 feet and a 4ppm PID reading and SB-3 had 640,700ppb at 8-10 feet and a 1ppm PID reading. Based on the lack of physical indications of contamination, no correltation between alaytical results and PID readings, fill material encountered

STATEN ISLAND TRANSIT-NYCT (Continued) **S104516902**

from the surface to the water table, the lack of groundwater contamination, and the leak locations in non-product lines, it can be surmized that the SVOC contamination may be indicative of background fill contamination."

Remarks: "NP COMMENTS"

All TTF:

Facility ID:	9914731
Spill Number:	9914731
Spill Tank Test:	1548172
Site ID:	213162
Tank Number:	Not reported
Tank Size:	2500
Material:	0009
EPA UST:	Not reported
UST:	Not reported
Cause:	Not reported
Source:	Not reported
Test Method:	20
Test Method 2:	USTest 2000/P/LL plus USTest 2000/U
Leak Rate:	.00
Gross Fail:	Not reported
Modified By:	Spills
Last Modified Date:	Not reported

All Materials:

Site ID:	213162
Operable Unit ID:	1092668
Operable Unit:	01
Material ID:	293022
Material Code:	0009
Material Name:	gasoline
Case No.:	Not reported
Material FA:	Petroleum
Quantity:	.00
Units:	G
Recovered:	.00
Oxygenate:	Not reported

SPILLS:

Name:	SPILL NUMBER 0110131
Address:	293 BAY STREET
City,State,Zip:	STATEN ISLAND, NY
Spill Number/Closed Date:	0110131 / 2002-11-22
Facility ID:	0110131
Facility Type:	ER
DER Facility ID:	113620
Site ID:	131873
DEC Region:	2
Spill Cause:	Equipment Failure
Spill Class:	C3
SWIS:	4301
Spill Date:	2002-01-22
Investigator:	MCTIBBE
Referred To:	Not reported
Reported to Dept:	2002-01-22

STATEN ISLAND TRANSIT-NYCT (Continued) **S104516902**

CID:	205
Water Affected:	Not reported
Spill Source:	Commercial Vehicle
Spill Notifier:	Responsible Party
Cleanup Ceased:	Not reported
Cleanup Meets Std:	False
Last Inspection:	Not reported
Recommended Penalty:	False
UST Trust:	False
Remediation Phase:	0
Date Entered In Computer:	2002-01-22
Spill Record Last Update:	2002-11-22
Spiller Name:	Not reported
Spiller Company:	NYC TRANSIT
Spiller Address:	370 JAY ST
Spiller Company:	001
Contact Name:	CALLER
DEC Memo:	"Prior to Sept, 2004 data translation this spill Lead_DEC Field was TIBBE SPILL TO SOIL OCCURED DURING DELIVERY OF EQUIPMENT (TAMPER). SOIL EXCAVATED BY NYCT PERSONNEL UNTIL NO VISIBLE SIGNS OF CONTAMINATION EXISTS. EXCAVATED SOIL WAS DRUMMED AND PROPERLY DISPOSED OF."
Remarks:	"pump failed on subway car. cleanup in progress."

All Materials:

Site ID:	131873
Operable Unit ID:	848622
Operable Unit:	01
Material ID:	527764
Material Code:	0010
Material Name:	hydraulic oil
Case No.:	Not reported
Material FA:	Petroleum
Quantity:	25.00
Units:	G
Recovered:	.00
Oxygenate:	Not reported

---

737 **CAROL V. POLING** **NY MOSF** **S102146700**
North **3165 RICHMOND TERRACE** **NY TANKS** **N/A**
1/4-1/2 **STATEN ISLAND, NY 13030** **NY Spills**
0.447 mi.
2360 ft.

Actual:
0 ft.

Focus Map:
5

MOSF:

Name:	ANTHONY J.
Address:	3165 RICHMOND TERRACE
City,State,Zip:	STATEN ISLAND, NY 10303
Facility ID:	0-0191
Program Type:	MOSF
Tank Status:	Unregulated/Closed
Expiration Date:	Not reported
Dec Region:	2
UTMX:	Not reported
UTMY:	Not reported

Name:	POLING BROS. #7

CAROL V. POLING (Continued) **S102146700**

Address: 3165 RICHMOND TERRACE
City,State,Zip: STATEN ISLAND, NY 10303
Facility ID: 0-0397
Program Type: MOSF
Tank Status: Unregulated/Closed
Expiration Date: Not reported
Dec Region: 2
UTMX: Not reported
UTMY: Not reported

Name: POLING BROS. #8
Address: 3165 RICHMOND TERRACE
City,State,Zip: STATEN ISLAND, NY 10303
Facility ID: 0-0398
Program Type: MOSF
Tank Status: Unregulated/Closed
Expiration Date: Not reported
Dec Region: 2
UTMX: Not reported
UTMY: Not reported

Name: BONNIE B.
Address: 3165 RICHMOND TERRACE
City,State,Zip: STATEN ISLAND, NY 10303
Facility ID: 0-0399
Program Type: MOSF
Tank Status: Unregulated/Closed
Expiration Date: Not reported
Dec Region: 2
UTMX: Not reported
UTMY: Not reported

Name: MABEL L.
Address: 3165 RICHMOND TERRACE
City,State,Zip: STATEN ISLAND, NY 10303
Facility ID: 0-0485
Program Type: MOSF
Tank Status: Unregulated/Closed
Expiration Date: Not reported
Dec Region: 2
UTMX: Not reported
UTMY: Not reported

Name: CAROL V. POLING
Address: 3165 RICHMOND TERRACE
City,State,Zip: STATEN ISLAND, NY 13030
Facility ID: 0-0634
Program Type: MOSF
Tank Status: Unregulated/Closed
Expiration Date: Not reported
Dec Region: 2
UTMX: Not reported
UTMY: Not reported

Name: CAROL V.
Address: 3165 RICHMOND TERRACE
City,State,Zip: STATEN ISLAND, NY 10303

CAROL V. POLING (Continued) **S102146700**

Facility ID: 0-0774
Program Type: MOSF
Tank Status: Unregulated/Closed
Expiration Date: Not reported
Dec Region: 2
UTMX: Not reported
UTMY: Not reported

Name: JUNE C.
Address: 3165 RICHMOND TERRACE
City,State,Zip: STATEN ISLAND, NY 10303
Facility ID: 0-0775
Program Type: MOSF
Tank Status: Unregulated/Closed
Expiration Date: Not reported
Dec Region: 2
UTMX: Not reported
UTMY: Not reported

TANKS:
Name: 3I/NEW YORK MARINE
Address: 3165 RICHMOND TERRACE
City,State,Zip: STATEN ISLAND, NY 10303
Facility Id: 2-602895
Region: STATE
DEC Region: 2
Site Status: Inactive
Program Type: PBS
Expiration Date: N/A
UTM X: 570605.12029
UTM Y: 4499095.08863

SPILLS:
Name: SPILL NUMBER 0003206
Address: 3165 RICHMOND TERRACE
City,State,Zip: STATEN ISLAND, NY
Spill Number/Closed Date: 0003206 / 2003-03-21
Facility ID: 0003206
Facility Type: ER
DER Facility ID: 180638
Site ID: 280988
DEC Region: 2
Spill Cause: Unknown
Spill Class: C4
SWIS: 4301
Spill Date: 2000-06-14
Investigator: SACCACIO
Referred To: Not reported
Reported to Dept: 2000-06-14
CID: 396
Water Affected: Not reported
Spill Source: Commercial/Industrial
Spill Notifier: Other
Cleanup Ceased: Not reported
Cleanup Meets Std: False
Last Inspection: Not reported

CAROL V. POLING (Continued) **S102146700**

Recommended Penalty:	False
UST Trust:	False
Remediation Phase:	0
Date Entered In Computer:	2000-06-14
Spill Record Last Update:	2003-03-21
Spiller Name:	Not reported
Spiller Company:	UNKNOWN
Spiller Address:	Not reported
Spiller Company:	001
Contact Name:	TONY RONDINONE
DEC Memo:	""
Remarks:	"caller is doing an investigation for a possible buyer of the property...there is no active petrolium storage on site and they are unaware of any undderground tanks."

All Materials:

Site ID:	280988
Operable Unit ID:	825408
Operable Unit:	01
Material ID:	551532
Material Code:	0022
Material Name:	waste oil/used oil
Case No.:	Not reported
Material FA:	Petroleum
Quantity:	.00
Units:	G
Recovered:	.00
Oxygenate:	Not reported

Name:	3165 RICHMOND TERR
Address:	3165 RICHMOND TERRACE
City,State,Zip:	STATEN ISLAND, NY
Spill Number/Closed Date:	9304131 / 1993-07-12
Facility ID:	9304131
Facility Type:	ER
DER Facility ID:	180638
Site ID:	280989
DEC Region:	2
Spill Cause:	Unknown
Spill Class:	C3
SWIS:	4301
Spill Date:	1993-07-01
Investigator:	MCTIBBE
Referred To:	Not reported
Reported to Dept:	1993-07-01
CID:	Not reported
Water Affected:	KILL VAN KULL
Spill Source:	Unknown
Spill Notifier:	Affected Persons
Cleanup Ceased:	1993-07-12
Cleanup Meets Std:	True
Last Inspection:	Not reported
Recommended Penalty:	False
UST Trust:	False
Remediation Phase:	0
Date Entered In Computer:	1993-07-02
Spill Record Last Update:	1993-07-16

CAROL V. POLING (Continued) **S102146700**

Spiller Name:	Not reported
Spiller Company:	UNK
Spiller Address:	Not reported
Spiller Company:	999
Contact Name:	Not reported
DEC Memo:	"Prior to Sept, 2004 data translation this spill Lead_DEC Field was TIBBE 10/10/95: This is additional information about material spilled from the translation of the old spill file: WASTE OIL SLOP."
Remarks:	"SPILL IN WATER 100 YDS BY 100 YDS - NRC NOTIFIED #183189 - FEDERALIZED AND TO BE CLEANED BY USCG."

All Materials:

Site ID:	280989
Operable Unit ID:	982573
Operable Unit:	01
Material ID:	397651
Material Code:	0022
Material Name:	waste oil/used oil
Case No.:	Not reported
Material FA:	Petroleum
Quantity:	.00
Units:	Not reported
Recovered:	.00
Oxygenate:	Not reported

Name:	M/V BONNIE BEE
Address:	3165 RICHMOND TERRACE
City,State,Zip:	STATEN ISLAND, NY
Spill Number/Closed Date:	9711915 / 2003-03-03
Facility ID:	9711915
Facility Type:	ER
DER Facility ID:	180638
Site ID:	280990
DEC Region:	2
Spill Cause:	Deliberate
Spill Class:	D3
SWIS:	4301
Spill Date:	1998-01-23
Investigator:	TOMASELLO
Referred To:	Not reported
Reported to Dept:	1998-01-24
CID:	199
Water Affected:	KILLVANKULL
Spill Source:	Vessel
Spill Notifier:	Federal Government
Cleanup Ceased:	Not reported
Cleanup Meets Std:	False
Last Inspection:	Not reported
Recommended Penalty:	False
UST Trust:	False
Remediation Phase:	0
Date Entered In Computer:	1998-01-24
Spill Record Last Update:	2003-03-03
Spiller Name:	Not reported
Spiller Company:	M/V BONNIE BEE (OLD SHIP)
Spiller Address:	Not reported
Spiller Company:	001

CAROL V. POLING (Continued) **S102146700**

Contact Name: PO WILLIAMMEE
DEC Memo: ""
Remarks: "Annom caller stated the m/v was pumping its bildge sluge into Killvankull - USCG went to check it this morning and found nothing they will follow up monday with an inspection of the vessel - caller did state it was occuring last night which is why the uscg could not even notice a sheen on the water this morning - vessel is owner by motor vessel poling brothers - 3165 richmond terr staten island "

All Materials:
Site ID: 280990
Operable Unit ID: 1054651
Operable Unit: 01
Material ID: 556227
Material Code: 0022
Material Name: waste oil/used oil
Case No.: Not reported
Material FA: Petroleum
Quantity: .00
Units: G
Recovered: .00
Oxygenate: Not reported

Name: INTO WATER
Address: 3165 RICHMOND TERRACE
City,State,Zip: STATEN ISLAND, NY
Spill Number/Closed Date: 1310141 / 2014-01-29
Facility ID: 1310141
Facility Type: ER
DER Facility ID: 180638
Site ID: 490971
DEC Region: 2
Spill Cause: Equipment Failure
Spill Class: Not reported
SWIS: 4301
Spill Date: 2014-01-18
Investigator: vszhune
Referred To: Not reported
Reported to Dept: 2014-01-18
CID: Not reported
Water Affected: Not reported
Spill Source: Vessel
Spill Notifier: Other
Cleanup Ceased: Not reported
Cleanup Meets Std: False
Last Inspection: Not reported
Recommended Penalty: False
UST Trust: False
Remediation Phase: 0
Date Entered In Computer: 2014-01-18
Spill Record Last Update: 2014-01-29
Spiller Name: Not reported
Spiller Company: UNKNOWN
Spiller Address: Not reported
Spiller Company: 999
Contact Name: PETER HICKS
DEC Memo: "01/18/14-Zhune spoke to Peter Hicks from Mcallister Towing of NY

CAROL V. POLING (Continued) **S102146700**

(347) 386-6260. He said a mechanical issue caused the spill (Crack in one suction line). Approximately 5 gallons of diesel went to the water. As per Peter a crew from Mcallister Towing did the initial clean up. They boomded the area of the spill. Miller was called to finish the clean up. They notified the Coast Guard. 01/29/14- Capt. Patrick Kinnier from McAllister Towing sent the following email: A combination of absorbent booms and oil pads were utilized to pick up sheen on water (limited area), the contaminated material was then bagged up for proper disposal. The crew of the Barbara McAllister immediately deployed their Oil Spill Response Kit at the onset of the incident. I attached the time sheets and equipment utilized for the clean-up by Millers Launch Re: NYDEC # 1310141 The tug accidentally released a minor sheen (10 Gals Approx) into the surrounding warter while pumping their steering compartment after receiving a high bilge alarm. The tug had a pinhole in a bilge suction line that was piped through the fuel tank into the steering compartment. This resulted in an accidental release of fuel mixed with the water. The engineer immediately secured the pump when he saw the oil/water mixture. Tug crew along with Millers Launch completed clean up. Tug was sent to GMD Brooklyn Shipyard to clean/gas free the tank and effect repairs, replaced ballast line and couplings (new). ABS (American Bureau of Shipping) approved the repairs and tug returned to service with no further incident. Spill Closed.."

Remarks: "clean up by miller. spill is contained."

All Materials:

Site ID:	490971
Operable Unit ID:	1240521
Operable Unit:	01
Material ID:	2240720
Material Code:	0008
Material Name:	diesel
Case No.:	Not reported
Material FA:	Petroleum
Quantity:	10.00
Units:	G
Recovered:	Not reported
Oxygenate:	Not reported

Name:	MARINERS HARBOR
Address:	3165 RICHMOND TERRACE
City,State,Zip:	STATEN ISLAND, NY
Spill Number/Closed Date:	0501366 / 2005-06-21
Facility ID:	0501366
Facility Type:	ER
DER Facility ID:	180638
Site ID:	344573
DEC Region:	2
Spill Cause:	Unknown
Spill Class:	Not reported
SWIS:	4301
Spill Date:	2005-05-03
Investigator:	RWAUSTIN
Referred To:	Not reported
Reported to Dept:	2005-05-03
CID:	406
Water Affected:	Not reported

CAROL V. POLING (Continued) **S102146700**

Spill Source:	Unknown
Spill Notifier:	Other
Cleanup Ceased:	Not reported
Cleanup Meets Std:	False
Last Inspection:	Not reported
Recommended Penalty:	False
UST Trust:	False
Remediation Phase:	0
Date Entered In Computer:	2005-05-03
Spill Record Last Update:	2005-06-21
Spiller Name:	Not reported
Spiller Company:	UNKNOWN
Spiller Address:	Not reported
Spiller Company:	999
Contact Name:	PAT KINNER
DEC Memo:	"05/05/05 - Sawyer - McAllister Towing (MT) has a permit for replacing bulkhead from NYSDEC permits. George Stadnik is the permit manager and since MT has violated some special conditions of the permit and therefore discharging to the Kill Van Kull, the permit has been suspended until the contamination is delineated, removed and end point samples that are clean sent to the Department. 5/17/05 - Austin - Did inspection of this site on 5/10/05 with George Stadnik of DNR. Met with reps from McAllister and their consultant, Roux Associates. The area behind the old bulkhead had been excavated for installing the new bulkhead tieback system, revealing a series of concrete beams formerly used for a shipyard track crane (the previous use of the property, before McAllister took it over). They discovered a pocket of petroleum contaminated soil in the southeast corner of their inlet, as they were doing the excavation. They contained and removed the floating product, but will need to excavate and properly dispose of the remaing contaminated soil. Today, I spoke with Craig Werle of Roux, and we discussed what had been done to date. The contaminated soil has been removed, and post-ex samples taken, according to Werle. He wanted to know if the hole could be filled in. After discussing this with him, I indicated that since such an action was not imperative for the bulkhead project to proceed, and that any lab results may indicate that further remdiation work is required, he may wish to hold off on backfiling the excavtion in that area. - end 6/21/05 - Austin - Reviewed soil sampling report dated 6/15/05, submitted by Roux Associates. Report shows satisfactory removal of pet. hot spot that led to the oil sheens. NFA letter issued this date - end"
Remarks:	"Callers cell# 347-538-0897. Caller was digging for a pier replacement and noticed oily material coming from the soil seeping ionto the water in the basin on site. The restoration of the pier is an ongoing project not sure of clean up."

All Materials:

Site ID:	344573
Operable Unit ID:	1103213
Operable Unit:	01
Material ID:	583418
Material Code:	0064A
Material Name:	unknown material
Case No.:	Not reported
Material FA:	Other
Quantity:	Not reported
Units:	G

CAROL V. POLING (Continued) **S102146700**

Recovered:	.00
Oxygenate:	False
Name:	SHIP YARD
Address:	3165 RICHMOND TERRACE
City,State,Zip:	STATEN ISLAND, NY
Spill Number/Closed Date:	0904711 / 2009-07-24
Facility ID:	0904711
Facility Type:	ER
DER Facility ID:	180638
Site ID:	416917
DEC Region:	2
Spill Cause:	Equipment Failure
Spill Class:	C4
SWIS:	4301
Spill Date:	2009-07-23
Investigator:	smsanges
Referred To:	Not reported
Reported to Dept:	2009-07-23
CID:	Not reported
Water Affected:	KILL VAN KULL
Spill Source:	Commercial/Industrial
Spill Notifier:	Other
Cleanup Ceased:	Not reported
Cleanup Meets Std:	False
Last Inspection:	Not reported
Recommended Penalty:	Not reported
UST Trust:	False
Remediation Phase:	0
Date Entered In Computer:	2009-07-23
Spill Record Last Update:	2009-07-24
Spiller Name:	Not reported
Spiller Company:	COASTAL INDUSTRIAL SERVICES
Spiller Address:	Not reported
Spiller Company:	999
Contact Name:	PATRICK KINNIER
DEC Memo:	"Area was boomed and cleaned - Coast Guard was on site. spill cleaned"
	Not reported
Remarks:	"ABOUT 5 GALLONS SPILLED TO WATER DURING REPAIRS CLEAN UP IS IN PROGRESS."

All Materials:

Site ID:	416917
Operable Unit ID:	1173176
Operable Unit:	01
Material ID:	2165067
Material Code:	0008
Material Name:	diesel
Case No.:	Not reported
Material FA:	Petroleum
Quantity:	5.00
Units:	G
Recovered:	Not reported
Oxygenate:	Not reported
Name:	DRILL DRILL DRILL

CAROL V. POLING (Continued) **S102146700**

Address:	3165 RICHMOND TERR
City,State,Zip:	STATEN ISLAND, NY
Spill Number/Closed Date:	0909996 / 2009-12-09
Facility ID:	0909996
Facility Type:	ER
DER Facility ID:	371663
Site ID:	422733
DEC Region:	2
Spill Cause:	Other
Spill Class:	C4
SWIS:	4301
Spill Date:	2009-12-09
Investigator:	smsanges
Referred To:	Not reported
Reported to Dept:	2009-12-09
CID:	Not reported
Water Affected:	AURTHER KILL
Spill Source:	Vessel
Spill Notifier:	Other
Cleanup Ceased:	Not reported
Cleanup Meets Std:	False
Last Inspection:	Not reported
Recommended Penalty:	Not reported
UST Trust:	False
Remediation Phase:	0
Date Entered In Computer:	2009-12-09
Spill Record Last Update:	2009-12-09
Spiller Name:	PAT KINNIER
Spiller Company:	TUG ELLEN MCALLISTER
Spiller Address:	3165 RICHMOND TERR
Spiller Company:	999
Contact Name:	PAT KINNIER
DEC Memo:	""
Remarks:	"DRILL DRILL DRILL- Caller reporting a spill of 14 gallons of hydraulic oil into the mariners harbor- Aurther kill. Caller reports tug deployed spill kit, and has contained the spill. Clean up in progess."

All Materials:

Site ID:	422733
Operable Unit ID:	1178562
Operable Unit:	01
Material ID:	2171978
Material Code:	0010
Material Name:	hydraulic oil
Case No.:	Not reported
Material FA:	Petroleum
Quantity:	14.00
Units:	G
Recovered:	14.00
Oxygenate:	Not reported

Name:	3165 RICHMOND TERRACE
Address:	3165 RICHMOND TERRACE
City,State,Zip:	STATEN ISLAND, NY
Spill Number/Closed Date:	9110919 / 1992-01-23
Facility ID:	9110919

CAROL V. POLING (Continued) **S102146700**

Facility Type:	ER
DER Facility ID:	180638
Site ID:	218344
DEC Region:	2
Spill Cause:	Unknown
Spill Class:	Not reported
SWIS:	4301
Spill Date:	1992-01-22
Investigator:	GELLER
Referred To:	Not reported
Reported to Dept:	1992-01-22
CID:	Not reported
Water Affected:	Not reported
Spill Source:	Unknown
Spill Notifier:	Federal Government
Cleanup Ceased:	1992-01-23
Cleanup Meets Std:	True
Last Inspection:	Not reported
Recommended Penalty:	False
UST Trust:	False
Remediation Phase:	0
Date Entered In Computer:	1992-02-06
Spill Record Last Update:	2004-09-30
Spiller Name:	Not reported
Spiller Company:	Not reported
Spiller Address:	Not reported
Spiller Company:	001
Contact Name:	Not reported
DEC Memo:	""
Remarks:	"STRONG DIESEL-LIKE; REFERRED TO LAW ENFORCEMENT."

All Materials:

Site ID:	218344
Operable Unit ID:	964728
Operable Unit:	01
Material ID:	415991
Material Code:	0008
Material Name:	diesel
Case No.:	Not reported
Material FA:	Petroleum
Quantity:	-1.00
Units:	Not reported
Recovered:	.00
Oxygenate:	Not reported

Name:	MARINERS HARBOR
Address:	3165 RICHMOND TERRACE
City,State,Zip:	STATEN ISLAND, NY
Spill Number/Closed Date:	9506182 / 2003-10-27
Facility ID:	9506182
Facility Type:	ER
DER Facility ID:	180638
Site ID:	218345
DEC Region:	2
Spill Cause:	Unknown
Spill Class:	A2
SWIS:	4301

CAROL V. POLING (Continued) **S102146700**

Spill Date:	1995-08-18
Investigator:	ADZHITOM
Referred To:	Not reported
Reported to Dept:	1995-08-18
CID:	Not reported
Water Affected:	KILL VAN KULL
Spill Source:	Tank Truck
Spill Notifier:	Federal Government
Cleanup Ceased:	Not reported
Cleanup Meets Std:	False
Last Inspection:	Not reported
Recommended Penalty:	False
UST Trust:	False
Remediation Phase:	0
Date Entered In Computer:	1995-09-11
Spill Record Last Update:	2004-02-03
Spiller Name:	Not reported
Spiller Company:	CLARA P-BARGE
Spiller Address:	Not reported
Spiller Company:	001
Contact Name:	Not reported
DEC Memo:	"Prior to Sept, 2004 data translation this spill Lead_DEC Field was ZHITOMIRSKY Closed 10/27/03 by A. Zhitomirsky"
Remarks:	"GAS BARGE CAUGHT FIRE - 2 SERIOUSLY BURNED - FIRE OUT - NEED CALL BACK"

All Materials:

Site ID:	218345
Operable Unit ID:	1020998
Operable Unit:	01
Material ID:	364159
Material Code:	0009
Material Name:	gasoline
Case No.:	Not reported
Material FA:	Petroleum
Quantity:	20.00
Units:	G
Recovered:	.00
Oxygenate:	Not reported

Name:	NEW YORK MARINE
Address:	3165 RICHMOND TERRACE
City,State,Zip:	STATEN ISLAND, NY
Spill Number/Closed Date:	9702293 / 2003-12-08
Facility ID:	9702293
Facility Type:	ER
DER Facility ID:	180638
Site ID:	218346
DEC Region:	2
Spill Cause:	Housekeeping
Spill Class:	C4
SWIS:	4301
Spill Date:	1997-05-08
Investigator:	RWAUSTIN
Referred To:	Not reported
Reported to Dept:	1997-05-22
CID:	323

CAROL V. POLING (Continued) **S102146700**

Water Affected:	Not reported
Spill Source:	Commercial/Industrial
Spill Notifier:	DEC
Cleanup Ceased:	Not reported
Cleanup Meets Std:	False
Last Inspection:	Not reported
Recommended Penalty:	False
UST Trust:	False
Remediation Phase:	0
Date Entered In Computer:	1997-05-22
Spill Record Last Update:	2003-12-08
Spiller Name:	MICHAEL GALLAGER
Spiller Company:	NEW YORK MARINE
Spiller Address:	3165 RICHMOND TERRACE
Spiller Company:	001
Contact Name:	MICHAEL GALLAGER
DEC Memo:	"Prior to Sept, 2004 data translation this spill Lead_DEC Field was AUSTIN 12/8/03 - AUSTIN - NO OTHER INFO AVAIL. - CLOSED - ORIG. ASSIGNED TO SIGONA - END"
Remarks:	""

All Materials:

Site ID:	218346
Operable Unit ID:	1045022
Operable Unit:	01
Material ID:	335231
Material Code:	0064A
Material Name:	unknown material
Case No.:	Not reported
Material FA:	Other
Quantity:	.00
Units:	G
Recovered:	.00
Oxygenate:	Not reported

Click this hyperlink while viewing on your computer to access additional NY SPILL: detail in the EDR Site Report.

738
SSE
1/4-1/2
0.451 mi.
2382 ft.

35 CLINTON PLACE
35 CLINTON PLACE
STATEN ISLAND, NY

NY LTANKS **S101509013**
N/A

Actual:
41 ft.

Focus Map:
6

LTANKS:

Name:	35 CLINTON PLACE
Address:	35 CLINTON PLACE
City,State,Zip:	STATEN ISLAND, NY
Spill Number/Closed Date:	9415846 / 2005-12-22
Facility ID:	9415846
Site ID:	249137
Spill Date:	1995-03-07
Spill Cause:	Tank Failure
Spill Source:	Private Dwelling
Spill Class:	C4
Cleanup Ceased:	Not reported
SWIS:	4301

35 CLINTON PLACE (Continued) **S101509013**

Investigator:	DATROMP
Referred To:	Not reported
Reported to Dept:	1995-03-07
CID:	Not reported
Water Affected:	Not reported
Spill Notifier:	Other
Last Inspection:	Not reported
Recommended Penalty:	False
Meets Standard:	False
UST Involvement:	False
Remediation Phase:	0
Date Entered In Computer:	1995-04-11
Spill Record Last Update:	2005-12-22
Spiller Name:	Not reported
Spiller Company:	SAME
Spiller Address:	Not reported
Spiller County:	001
Spiller Contact:	Not reported
Spiller Phone:	Not reported
Spiller Extention:	Not reported
DEC Region:	2
DER Facility ID:	204292
DEC Memo:	"Prior to Sept, 2004 data translation this spill Lead_DEC Field was M TIBBE 12/7/05 - Site Visit. No impact observed. 12/21/05 - Spill Closed."
Remarks:	"4'X 8' STAIN UNDER TANK"

All Materials:

Site ID:	249137
Operable Unit ID:	1009291
Operable Unit:	01
Material ID:	371024
Material Code:	0001A
Material Name:	#2 fuel oil
Case No.:	Not reported
Material FA:	Petroleum
Quantity:	-1.00
Units:	G
Recovered:	.00
Oxygenate:	Not reported

739
NW
1/4-1/2
0.454 mi.
2399 ft.

STANDARD TANK CLEANING
1 PIER ST
BAYONNE CITY, NJ 07002

NJ BROWNFIELDS **S110747194**
N/A

Actual:
9 ft.

Focus Map:
7

BROWNFIELDS:

Name:	STANDARD TANK CLEANING
Address:	1 PIER ST
City,State,Zip:	BAYONNE CITY, BAYONNE CITY 07002
Price:	Not reported
Assessed Value:	$250,000 to $1,000,000
Property Size:	1 ? 2
Annual Taxes:	Not reported
Representative Address:	Not reported
Representative City/State/Zip:	Not reported

STANDARD TANK CLEANING (Continued) **S110747194**

Submitter Name:	Not reported
Submitter Address1:	Not reported
Submitter Address2:	Not reported
Submitter City:	Not reported
Submitter State:	Not reported
Submitter Zip:	Not reported
Submitter Email:	Not reported
Submitter Phone:	Not reported
Transaction Type:	Not reported
Transfer Type:	Not reported
Site Number:	2683
X Coordinate:	599795.58
Y Coordinate:	666816.71
Coord:	599795.58:666816.71
AutoID:	Not reported
Ownership Type:	Public
Ownership:	Municipality
PStatus:	Nominated
PI Number:	Not reported
Owner Name:	Not reported
Owner Address + Owner Street:	630 AVENUE C
Owner City:	Bayonne
Owner State:	NJ
Owner Zip Code:	07002
Owner County:	Not reported
Owner Phone:	2018586357
Owner Fax:	9999999999
Owner Email:	njbrownfields@njra.state.nj.us
Owner Organization:	CITY OF BAYONNE
Authorized Representative:	Dee Dee Bottino
Auth Rep Relation to Owner:	.
Municipal Contact Name:	Dee Dee Bottino
Municipal Contact Street:	630 AVENUE C
Municipal Contact City:	Bayonne
Municipal Contact State:	NJ
Municipal Contact Zip Code:	07002
Municipal Contact Phone:	2018586357
Municipal Contact Fax:	9999999999
Municipal Contact Email:	njbrownfields@njra.state.nj.us
Department:	City of Bayonne
Municipal Contact Title:	Not reported
Contact Relation to Owner:	Not reported
Current Zoning:	Industrial
Proposed Zoning:	Not reported
Copy of Title Insurance:	Not reported
Block:	475
Lot:	2
Development Plan Completed:	Unknown
Market Study Completed:	Unknown
Current Activity:	Under used (not fully used)
Current Operations:	Not reported
Prior Operations:	Not reported
Deed Restrictions:	No
Easements:	Unknown
Buildings:	0
Condition of Buildings:	Not reported
Square Footage:	Not reported

STANDARD TANK CLEANING (Continued) **S110747194**

Total Buildable Space:	Not reported
Lease Price:	Not reported
Tax Certificate:	Yes
Tax Lien:	Unknown
Other Liens/Judgements:	Unknown
Traffic Study:	Unknown
Road Access:	Not reported
Waterfront Access:	Unknown
Airport Access:	Unknown
Public Transportation Access:	Unknown
Major Highway Name:	Not reported
Major Highway Interchange:	Not reported
Major Highway Miles Away:	Not reported
Local Highway Name:	Not reported
Local Highway Interchange:	Not reported
Local Highway Miles Away:	Not reported
Rail Type:	Not reported
Rail Name:	Not reported
Rail Station:	Not reported
Rail Miles Away:	Not reported
Public Water:	Yes
Electric:	Yes
Gas:	Yes
Public Sewer:	Yes
Telephone:	Unknown
Cable:	Unknown
Fiber Optics:	Unknown
Wetlands:	Unknown
Sensitive Ecosystems/Habitats:	Unknown
Endangered Species:	Unknown
Historic/Archeological Site:	Unknown
100 Year Flood Plain:	Unknown
500 Year Flood Plain:	Unknown
Environmental Report Copies:	Unknown
List Containing Site:	Not reported
Preliminary Assessment:	Unknown
Site Investigation:	Unknown
Remedial Investigation:	Unknown
Remedial Action Workplan:	Unknown
Voluntary Cleanup Program:	Unknown
Environmental Litigation:	Unknown
Remediation In Progress:	Unknown
Remediation Estimated Complete Date:	Not reported
Regulatory sign-off:	Unknown
Regulatory Sign-Off Description:	Not reported
Other Incentives:	No
Low Interest Rates:	No
HDSRF Grants:	No
TIF:	No
HDSRF Loans:	No
USA Loans:	No
USA Grants:	No
Designated Redevelopment Area:	No
Environmental Opportunity Zone:	No
Tax Rebate or Abatement:	No
Empowerment Zone (Federal):	No
Urban Coordinating Council Neighborhood:	No

STANDARD TANK CLEANING (Continued) **S110747194**

Enterprise Community (Federal):	No
Urban Enterprise Zone:	No
Additional Comments:	TAX LIEN FORECLOSURE
County_int_FK:	9
Municipality_int_FK:	247
Planning Area Designation:	Planning Area 1
Authorized Representative Email:	Not reported
Authorized Representative Phone:	9999999999
General Comments:	Comming Soon...

---

740 South 1/4-1/2 0.464 mi. 2449 ft. **BROTHERS FOREIGN CAR SPECIALISTS, INC** **NY LTANKS S104650627**
2151 FOREST AVENUE **NY Spills N/A**
STATEN ISLAND, NY 10303

Actual: 19 ft.

Focus Map: 11

LTANKS:

Name:	2151 FOREST AVENUE
Address:	2151 FOREST AVENUE
City,State,Zip:	STATEN ISLAND, NY
Spill Number/Closed Date:	9309181 / 2003-02-27
Facility ID:	9309181
Site ID:	256289
Spill Date:	1993-10-28
Spill Cause:	Tank Failure
Spill Source:	Gasoline Station or other PBS Facility
Spill Class:	C3
Cleanup Ceased:	Not reported
SWIS:	4301
Investigator:	TOMASELLO
Referred To:	Not reported
Reported to Dept:	1993-10-28
CID:	Not reported
Water Affected:	Not reported
Spill Notifier:	Other
Last Inspection:	Not reported
Recommended Penalty:	False
Meets Standard:	False
UST Involvement:	True
Remediation Phase:	0
Date Entered In Computer:	1993-11-01
Spill Record Last Update:	2003-02-27
Spiller Name:	Not reported
Spiller Company:	Not reported
Spiller Address:	Not reported
Spiller County:	001
Spiller Contact:	Not reported
Spiller Phone:	Not reported
Spiller Extention:	Not reported
DEC Region:	2
DER Facility ID:	209891
DEC Memo:	""
Remarks:	"INSTALLING FUEL LINES - SMELLED GASOLINE. WANTS CALL BACK AS. AP. ON NEXT - STEPS TO TAKE."

All Materials:

Site ID:	256289
Operable Unit ID:	988273

BROTHERS FOREIGN CAR SPECIALISTS, INC (Continued) **S104650627**

Operable Unit:	01
Material ID:	391843
Material Code:	0009
Material Name:	gasoline
Case No.:	Not reported
Material FA:	Petroleum
Quantity:	.00
Units:	L
Recovered:	.00
Oxygenate:	Not reported

SPILLS:

Name:	2151 OIL CORP
Address:	2151 FOREST AVENUE
City,State,Zip:	STATEN ISLAND, NY 10303
Spill Number/Closed Date:	1700244 / Not Reported
Facility ID:	1700244
Facility Type:	ER
DER Facility ID:	457546
Site ID:	544846
DEC Region:	2
Spill Cause:	Equipment Failure
Spill Class:	C4
SWIS:	4301
Spill Date:	2017-04-07
Investigator:	JAKOLLEE
Referred To:	012918 CNSLTNT STATED SOIL SMPLNG 12 DAYS AGO
Reported to Dept:	2017-04-07
CID:	Not reported
Water Affected:	Not reported
Spill Source:	Gasoline Station or other PBS Facility
Spill Notifier:	DEC
Cleanup Ceased:	Not reported
Cleanup Meets Std:	False
Last Inspection:	2017-04-07
Recommended Penalty:	False
UST Trust:	Not reported
Remediation Phase:	5
Date Entered In Computer:	2017-04-07
Spill Record Last Update:	2019-05-02
Spiller Name:	Not reported
Spiller Company:	Not reported
Spiller Address:	Not reported
Spiller Company:	Not reported
Contact Name:	ZABI BHATTI
DEC Memo:	"05/30/17-Hiralkumar Patel. spoke with DEC Falvey who generated this spill report. he mentioned that during PBS inspection, he noted pool of diesel fuel underneath the dispenser #3. there was no dispenser pan underneath the dispenser. he stated that property owner failed to appear during settlement conference and DEC legal is drafting a consent order. during database search, found an open remediation case at the site. spill #: 9930020 is being managed by Raphael Ketani. spoke with DEC Ketani and informed him about diesel spill and PBS violations at the site. DEC Ketani asked to administratively close the subject spill case and refer to spill #: 9930020. case closed administratively. refer to spill #: 9930020 for more details. 5/30/17

BROTHERS FOREIGN CAR SPECIALISTS, INC (Continued) **S104650627**

- Raphael Ketani. I reopened the case as it has been referred to the Region 2 Office of General counsel for legal action. 7/25/17 - Raphael Ketani. According to the New York Stated Corporate database, DOS Process is sent to: OURANGZEIB BHATTI 2151 FOREST AVENUE STATEN ISLAND, NEW YORK, 10303 Therefore, it appears that 2151 Oil Corp. is not related to Brothers Foreign Car Specialists (spill case #9930020). There are 2 entities at the same location. 10/10/17 - Raphael Ketani. Grace Nam, Assistant Regional Attorney, Region 2 Office of General Counsel [(718) 482-6470/grace.nam@dec.ny.gov], sent an email to Mr. Beinert requesting a conference call concerning the spills at Brother Foreign Car and 2151 Oil Corp. The Order for 2151 Oil Corp. is R2-20170509-178 and the one for Brothers is R2-20081016-491. 11/6/17 - Raphael Ketani. Ms. Nam sent an Order on Consent to Mr. Bhatti of 2151 Oil Corp. The document was sent as an email attachment. In her email she asked that Mr. Bhatti sign the Order and pay a fine of $7,750. She added that failure to do this may result in withdrawal of the offer and further enforcement action. Ms. Nam set a deadline of 12/4/17 for the return of the signed Order and the check. I reviewed the Order and had no comments. Later, Ms. Nam received a letter from a company called GSST Inc. stating that the spill was a slow leak caused by a leaking check valve. The letter also stated that the spill fuel had been cleaned up. Nothing else was stated in the letter as it was very short and simple. The letter had been signed by Ron Yarom (718) 208-5588/gsst@gmail.com. 11/8/17 - Raphael Ketani. Ms. Nam sent an email to Mr. Bhatti (zabibhatti@yahoo.com) requesting the following: " When the spill was discovered; " How the fuel was cleaned up; " Whether soil was impacted; " There was no pan under the dispenser where the spill occurred, so we assume that the soil was affected; " The spill was never reported; " We have not received any copies of invoices for replacement parts, nor bills for the cost of the remediation; and " We have not received any pictures of the spill or cleanup. If soil was affected, then we need to see an invoice and disposal document for the contaminated soil. She added the following: I just spoke to Mr. Nalbone, who said that he d take a look at this email as well. Please provide a response as soon as possible, and we ll let you know if you need to come in to discuss additional points. 11/30/17 - Raphael Ketani. A meeting took place today to discuss the spill and what should happen next regarding its resolution. In attendance were Charles Nalbone (the consultant representing Mr. Bhatti), Grace Nam (Region 2 Assistant Regional Attorney), Brian Falvey (Region 2 PBS Inspectior and Environmental Engineer I), Aaron Warner and Samantha Longo (DEC legal interns working with Ms. Nam) and myself. Mr. Nalbone [(917) 346-8976; mvisone@gemstarcorp.com] explained that the leak was caused by a break in the suction line system, not the dispenser. He added that there wasn't a dispenser pan as the system is old. Mr. Nalbone claimed that the spill was only 2 ounces and, therefore, could not pose a threat to the environment. He went on to say that a technician was working on the dispenser when the check valve leaked. The check valve was defective. I responded that the Department had no documentation to prove that the spill was small. I added that we did not know how long the spill had been taking place. I also stated that a letter we had received from GSST, Inc. claimed that the spill was a slow leak. Mr. Nalbone countered that the leak was not significant. Mr. Nalbone said that the spill and the contaminated soil had been cleaned up. I responded by saying that the Department needed documentation proving that the spill had been

BROTHERS FOREIGN CAR SPECIALISTS, INC (Continued) **S104650627**

cleaned up. We needed before and after pictures of the spill, which must show clean soil. A description of the procedure Mr. Yarom of GSST, Inc. had used to clean up the spill was also necessary and must be stated in the revised letter report. We also needed a manifest for where the oil and soil was disposed of, a statement regarding the quantity of soil dug up, soil end point results (if available) and any other information that was available concerning the remediation of the spill. Mr. Nalbone stated that he will get the DEC the information. After this, the meeting ended. Later, Ms. Nam sent Mr. Nalbone an email in which she stated what types of information the Department needed in order to be able to determine whether the spill had been remediated. 1/29/18 - Raphael Ketani. Ms. Nam contacted Mr. Nalbone today. He told her that soil sampling at the spill location had taken place 12 days ago. He is waiting for the analytical results. 05/03/18: This spill case transferred from R. Ketani to J. Kolleeny. - JK 04/11/19: I received an inquiry from DEC atty Ms. Grace Nam regarding this case. I reviewed DEC Remarks and documents in DecDocs, and sent an email to Mr. Bhatti (RP), with cc's to Mr. Nalbone (consultant) and Ms. Nam of R2 OGC: Dear Mr. Bhatti: I became NYSDEC project manager for this spill case after previous case manager, Mr. Raphael Ketani, retired in 2018. According to Mr. Ketani s notes in our Spills Database, Mr. Ketani had asked your consultant, Mr. Charles Nalbone, to provide documentation that leaking equipment at this site has been repaired and that spill has been cleaned up. Apparently, Mr. Nalbone spoke with Ms. Grace Nam of our Office of General Counsel in Jan. 2018 and told Ms. Nam that soil sampling had been performed at site, and he was awaiting analytical results. I am not aware of any communication between your consultant and DEC taking place after that conversation. Please confirm your receipt of this email, and provide required documentation confirming that spill has been cleaned up, including results of soil sampling, without delay in order to avoid further enforcement by our Office of General Counsel. - JK 05/01/19: Asst Regional Atty Grace Nam and I met with Charles Nablone, consultant for 2151 Oil Corp. (Mr. Zabi Bhatti, RP). Mr. Nablone presented a brief rpt prepared by Reliant Consulting Svcs, Inc. (i.e., Chris Tomasello) with results of two soil samples collected beneath leaking diesel fuel pump at site, taken in January 2018. Soil samples results show minor VOC & SVOC detections, none exceeding Unrestricted Use Soil Cleanup Objectives. Rpt notes that samples had no detections of benzene or toluene, suggesting spill is historic in nature, having allowed time for lighter volatiles to dissipate and consistent with diesel fuel as product released. I noted that photo of spill area taken in 2017 by Brian Falvey of our PBS staff appeared to show soil wet with oil; Mr. Nablone said soil was dry but stained, at least at time when samples were taken. Ms. Nam noted that $$ penalty in Consent Order is for RP's unresponsiveness. Mr. Nablone explained that RP is often out of country. It was agreed that Mr. Nablone would ask Reliant Consulting Svcs to prepare a remedial plan, probably involving removal of impacted soil with a type of vacuum truck capable of removing soil, and collection of one or two end-point soil samples. Ms. Nam agreed to decrease Consent Order penalty amount in light of their cooperation. - J. Kolleeny 05/02/19: Reviewed Environmental Sampling rpt by Reliant Consulting Services, Inc. dated 4/29/19 (in DecDocs). Document consists of cover page with text by Reliant (Chris Tomasello) and York lab rpt with analytical results of two soil samples collected beneath diesel fuel pump at site on 1/18/18. Sample

BROTHERS FOREIGN CAR SPECIALISTS, INC (Continued) **S104650627**

1, collected at 2 ft below grade, had 3.6 ug/kg of o-xylene, 9.5 ug/kg of n-butylbenzene, 21 ug/kg of 1,2,4-trimethylbenzene, and 17 ug/kg of 1,3,5-trimethylbenzene (VOCs); and had 2100 ug/kg of anthracene, 8700 ug/kg of phenanthrene, and 8000 ug/kg of pyrene (SVOCs). None of these detections exceeds CP-51 SCOs. Sample 2, collected at 2.5 ft bgs, had 4.1 ug/kg of o-xylene, 3.1 ug/kg of p-isopropyltoluene, 10 ug/kg of n-butylbenzene, 23 ug/kg of 1,2,4-trimethylbenzene, and 14 ug/kg of 1,3,5-trimethylbenzene (VOCs); and had 3000 ug/kg of phenanthrene and 5900 ug/kg of pyrene (SVOCs). Again, no results exceeded CP-51 SCOs. - JK"

Remarks: "Diesel fuel observed under Dispenser 3. Product on piping and puddled on soil beneath the dispenser. No dispenser pan present."

Name:	GULF STATION
Address:	2151 FOREST AVE
City,State,Zip:	STATEN ISLAND, NY
Spill Number/Closed Date:	0709528 / 2014-12-03
Facility ID:	0709528
Facility Type:	ER
DER Facility ID:	171171
Site ID:	390618
DEC Region:	2
Spill Cause:	Equipment Failure
Spill Class:	B3
SWIS:	4301
Spill Date:	2007-12-04
Investigator:	RVKETANI
Referred To:	120314 UNIT C CONFERENCE REGARDING CASE
Reported to Dept:	2007-12-04
CID:	444
Water Affected:	Not reported
Spill Source:	Gasoline Station or other PBS Facility
Spill Notifier:	Local Agency
Cleanup Ceased:	Not reported
Cleanup Meets Std:	False
Last Inspection:	Not reported
Recommended Penalty:	False
UST Trust:	Not reported
Remediation Phase:	0
Date Entered In Computer:	2007-12-04
Spill Record Last Update:	2014-12-11
Spiller Name:	CESAR GARCIA
Spiller Company:	MUSTANG BULK CO. INC.
Spiller Address:	FOREST AVE & HARBOR RD
Spiller Company:	999
Contact Name:	CESAR GARCIA
DEC Memo:	"12/04/07-Hiralkumar Patel. spoke with Sagar Chatterji (Cell: 732-407-7822) at DEP Industrial Waste unit. they got report from FDNY. neighbours at site complained about gasoline vapors in their house this morning. FDNY flushed sewer line. but vapor still there. Mr. Chatterji is at site. all manhole covers in area are open. Mr. Chatterji confirmed odor in area. spoke with Boris, Hess gas station manager. Boris **station manager** Hess Station 2121 Forest Avenue SI, NY PBS #: 2-364827 Ph. (718) 981-5863 (718) 696-7669 as per PBS record, tanks at Hess station were installed on 01/01/06 and tested on 04/25/06. Boris checked his record and found no drop in product volume. Gulf station is behind Hess station. spoke with Sunny at Gulf

BROTHERS FOREIGN CAR SPECIALISTS, INC (Continued) **S104650627**

Station. they don't have any history of oil spill. as per Sunny, Hess station was Amoco in past and had oil spill and there is an active remediation going on at Hess station. Sunny Virk Gulf 2151 Forest Avenue SI, NY Ph. (718) 448-0300 (516) 304-0228 (C) found open spill case at 2121 Forest ave (previously Amoco, currently Hess station) and also at 2151 Forest Avenue (Gulf station). Hess site is under remediation and Gulf site has groundwater contamination. 2121 Forest Ave. spill #: 0412635 2151 Forest Ave. spill #: 9930020 12/4/07- DEC Piper arrived on site to meet with DEP. DEP explained that after second flushing of sewer by FDNY, vapors were undetectable. I indicated to him to have the the homeowners repair their sewer traps since they are not working effectively. I inspected the two local gas stations. Piper opened mw's on Hess property and determined that if there was an spill it would be indicated by elevated levels in the mw's. There was no indication of a release at the property. I then inspected the Gulf station where I asked the attendant when the last delivery was. He stated last night just before midnight. As I walked over to the fill ports, a large fresh stain was observed around the tank field. The stain was approx 12 x 15' in diameter. A drainage stain was observed leading to a solid sewer cap. I could not open it though the PID indicated VOC's in excess of 1500 ppm in soils around this sewer cap. Piper spoke with owner of property who was just told by attendant that a spill occurred last night. I estimated the spill to be no less than 40 gallons due to the size of the stain though it could have been more if the sewer had enough drainage through the solid cap. Piper explained that this spill needed to be reported. I opened the fill ports to find grossly contamianted soils in the fill box. Piper will refer cse to Legal for not reporting spill. Referred to Legal. 3/12/08: Chanda discussed with Joe Sun (NYSDEC) regarding this new spill, because there was an old spill case still open (Spill # 9930020) for this site. 3/13/08: Joe Sun and Chanda discussed with John Urda (Legal) regarding the legal action for the new spill case. 7/20/09 - Carlson: Case reassigned to Carlson. DEC Urda has an enforcement action against the gasoline delivery company Mustang Bulk Carriers. Mustang had a release at a fill box during a delivery at midnight when the station was closed. 11/18/10 - Breen: Breen is replacing Carlson. CCU # 201005623. Commissioner's Order was issued against Mustang on 11-10-10. A heavy penalty was levied and Mustang was Ordered to submit an IWP within thirty days. John Urda is the lead. see 9930020. 11/3/11 - Carlson: Contacted DEC Urda regarding site. Mustang Bulk Carriers failed to comply with the Commissioner's Order, and the case is now with the Attorney General. We will hopefully have a court order for them to do the work. 12/2/14 - Raphael Ketani. The spill case was assigned to me today. 12/3/14 - Raphael Ketani. I found out some additional information regarding the status of the legal case. Mustang Bulk Carriers is out of business. The insurance company is claiming that Mustang's insurance had lapsed at the time of the spill. So Mustang is not covered for the spill. The Attorney General still has a legal case against Mustang. Earlier spill case #9930020 with Brothers Foreign Car Specialists, Inc. is still active, but there has not been any contact with them since 2012. I spoke to the DEC spill responder in the Spills Unit who had inspected the site back on 12/4/07, Ryan Piper. Mr. Piper stated that the spill occurred due to an overfill such that the gasoline came out the vent pipes at the building. While the case record states that the spill was no less than 40 gals, Mr. Piper told me that it could have been larger. Mr. Piper added that the surface stain from the spill

BROTHERS FOREIGN CAR SPECIALISTS, INC (Continued) **S104650627**

covered much of the site. The gasoline entered two street drains at the gas station. At first, Mr. Piper said, the neighbors complained of gasoline odors, but after the fire department flushed the drains a second time, there were no complaints. Mr. Piper told me that the surface where the spill took place was concrete, but it had cracks. Mr. Piper said that some gasoline entered the cracks because his PID meter registered elevated vapors. However, Mr. Piper said that he believed the amount of gasoline that had entered the subsurface was insignificant. He added that Speedi Dri was put down soon after the spill in order to remove the surface gasoline. Aside from this, it s been 7 years since the spill took place. Mr. Piper told me that he believed much of the residual gasoline had already left the site due to evaporation, and oxidation through contact with rain, snow and air. So, there is really nothing to remediate regarding this overfill. As the gasoline spill had been flushed from the sewer system by the NYFD, Speedi Dri was used to absorb the free product on the surface and the response to clean up the spill was quick so that little if any gasoline entered the cracks in the concrete or the subsurface, I determined that there were minimal impacts to the environment. Additionally, as the environmental impacts were minimal, I also determined that there was no threat to the public from any residual product. Based upon the information in the case record, I determined that the spill had been remediated and so I closed the spill case."

Remarks: "BELIEVES GAS IS LEAKING INTO SYSTEM FROM ABOVE ADDRESS:"

All Materials:

Site ID:	390618
Operable Unit ID:	1147718
Operable Unit:	01
Material ID:	2138170
Material Code:	0009
Material Name:	gasoline
Case No.:	Not reported
Material FA:	Petroleum
Quantity:	Not reported
Units:	G
Recovered:	.00
Oxygenate:	Not reported

Name:	BROTHERS FOREIGN CARS
Address:	2151 FOREST AVE
City,State,Zip:	STATEN ISLAND, NY
Spill Number/Closed Date:	9914560 / 2003-03-04
Facility ID:	9914560
Facility Type:	ER
DER Facility ID:	171171
Site ID:	206119
DEC Region:	2
Spill Cause:	Deliberate
Spill Class:	C4
SWIS:	4301
Spill Date:	2000-03-24
Investigator:	TOMASELLO
Referred To:	Not reported
Reported to Dept:	2000-03-24
CID:	Not reported

BROTHERS FOREIGN CAR SPECIALISTS, INC (Continued) **S104650627**

Water Affected:	Not reported
Spill Source:	Commercial/Industrial
Spill Notifier:	Other
Cleanup Ceased:	Not reported
Cleanup Meets Std:	False
Last Inspection:	Not reported
Recommended Penalty:	False
UST Trust:	False
Remediation Phase:	0
Date Entered In Computer:	2000-03-24
Spill Record Last Update:	2003-03-04
Spiller Name:	N/A
Spiller Company:	BROETHERS FOREIGN CARS
Spiller Address:	2151 FOREST AVE
Spiller Company:	001
Contact Name:	N/A
DEC Memo:	""
Remarks:	"the complaint received a call from a citizen stating the business there is dumping the above material on the ground.the spill is under the business sign.occuured over time. "

All Materials:

Site ID:	206119
Operable Unit ID:	1092589
Operable Unit:	01
Material ID:	292854
Material Code:	0015
Material Name:	motor oil
Case No.:	Not reported
Material FA:	Petroleum
Quantity:	.00
Units:	G
Recovered:	.00
Oxygenate:	Not reported

Site ID:	206119
Operable Unit ID:	1092589
Operable Unit:	01
Material ID:	292855
Material Code:	0028A
Material Name:	ethylene glycol
Case No.:	00107211
Material FA:	Hazardous Material
Quantity:	.00
Units:	G
Recovered:	.00
Oxygenate:	Not reported

Name:	SPILL NUMBER 0000986
Address:	2151 FOREST AVE
City,State,Zip:	STATEN ISLAND, NY
Spill Number/Closed Date:	0000986 / 2004-06-18
Facility ID:	0000986
Facility Type:	ER
DER Facility ID:	171171
Site ID:	209306
DEC Region:	2

BROTHERS FOREIGN CAR SPECIALISTS, INC (Continued) **S104650627**

Spill Cause:	Other
Spill Class:	C3
SWIS:	4301
Spill Date:	2000-04-24
Investigator:	KMFOLEY
Referred To:	Not reported
Reported to Dept:	2000-04-25
CID:	211
Water Affected:	Not reported
Spill Source:	Gasoline Station or other PBS Facility
Spill Notifier:	Fire Department
Cleanup Ceased:	Not reported
Cleanup Meets Std:	False
Last Inspection:	Not reported
Recommended Penalty:	False
UST Trust:	True
Remediation Phase:	0
Date Entered In Computer:	2000-04-25
Spill Record Last Update:	2004-06-18
Spiller Name:	JOHN MCCOOK
Spiller Company:	GULF
Spiller Address:	2151 FOREST AV
Spiller Company:	001
Contact Name:	JOHN MCCOOK
DEC Memo:	"Prior to Sept, 2004 data translation this spill Lead_DEC Field was K FOLEY CHANGED FROM TOMASELLO TO SIGONA ON 4/25/2000. 03/30/04 Transferred from Tomasello to Rommel. 6/18/04 Operated as a Gulf station. Reassigned from Rommel to K Foley. Reference spill #9930020.(KMF)"
Remarks:	"THERE WAS SOME TYPE OF PROBLEM AT GAS STATION AND WHILE TANK WAS BEING PUMPED OUT PRODUCT SPILLED ON GROUND - FIRE DEPT WAS ON SCENE AND FOAMED AREA"

All Materials:

Site ID:	209306
Operable Unit ID:	822738
Operable Unit:	01
Material ID:	289215
Material Code:	0009
Material Name:	gasoline
Case No.:	Not reported
Material FA:	Petroleum
Quantity:	10.00
Units:	G
Recovered:	10.00
Oxygenate:	Not reported

Name:	BROTHERS FOREIGN AUTO
Address:	2151 FOREST AVE
City,State,Zip:	STATEN ISLAND, NY
Spill Number/Closed Date:	9508741 / 2003-02-11
Facility ID:	9508741
Facility Type:	ER
DER Facility ID:	171171
Site ID:	209307
DEC Region:	2
Spill Cause:	Deliberate

BROTHERS FOREIGN CAR SPECIALISTS, INC (Continued) **S104650627**

Spill Class:	C6
SWIS:	4301
Spill Date:	1995-10-17
Investigator:	TOMASELLO
Referred To:	Not reported
Reported to Dept:	1995-10-17
CID:	211
Water Affected:	Not reported
Spill Source:	Gasoline Station or other PBS Facility
Spill Notifier:	Citizen
Cleanup Ceased:	Not reported
Cleanup Meets Std:	False
Last Inspection:	Not reported
Recommended Penalty:	False
UST Trust:	False
Remediation Phase:	0
Date Entered In Computer:	1995-10-17
Spill Record Last Update:	2003-02-11
Spiller Name:	Not reported
Spiller Company:	Not reported
Spiller Address:	Not reported
Spiller Company:	001
Contact Name:	Not reported
DEC Memo:	""
Remarks:	"CALLER REPORTS OWNER OF SERVICE STATION DUMPS PRODUCTS INTO GUTTER - THIS IS ONGOING PROBLEM AND HAS BEEN REPORTED ON PREVIOUS OCCASION "

All Materials:

Site ID:	209307
Operable Unit ID:	1023102
Operable Unit:	01
Material ID:	359700
Material Code:	0009
Material Name:	gasoline
Case No.:	Not reported
Material FA:	Petroleum
Quantity:	.00
Units:	G
Recovered:	.00
Oxygenate:	Not reported

Site ID:	209307
Operable Unit ID:	1023102
Operable Unit:	01
Material ID:	359701
Material Code:	0022
Material Name:	waste oil/used oil
Case No.:	Not reported
Material FA:	Petroleum
Quantity:	.00
Units:	G
Recovered:	.00
Oxygenate:	Not reported

Site ID:	209307
Operable Unit ID:	1023102
Operable Unit:	01
Material ID:	359702

BROTHERS FOREIGN CAR SPECIALISTS, INC (Continued) **S104650627**

Material Code:	0043A
Material Name:	antifreeze
Case No.:	Not reported
Material FA:	Other
Quantity:	.00
Units:	G
Recovered:	.00
Oxygenate:	Not reported

Name:	BROTHERS FOREIGN CAR SPECIALISTS, INC
Address:	2151 FOREST AVENUE
City,State,Zip:	STATEN ISLAND, NY 10303
Spill Number/Closed Date:	9930020 / Not Reported
Facility ID:	9930020
Facility Type:	ER
DER Facility ID:	457546
Site ID:	256290
DEC Region:	2
Spill Cause:	Equipment Failure
Spill Class:	B3
SWIS:	4301
Spill Date:	2000-01-12
Investigator:	JAKOLLEE
Referred To:	SENT EMAIL TO RP'S ATTY ON 5/16/19
Reported to Dept:	2000-01-12
CID:	Not reported
Water Affected:	Not reported
Spill Source:	Gasoline Station or other PBS Facility
Spill Notifier:	DEC
Cleanup Ceased:	Not reported
Cleanup Meets Std:	False
Last Inspection:	Not reported
Recommended Penalty:	False
UST Trust:	True
Remediation Phase:	1
Date Entered In Computer:	2000-01-12
Spill Record Last Update:	2019-05-16
Spiller Name:	DONALD MARKS
Spiller Company:	BROTHERS FOREIGN CAR, INC
Spiller Address:	2151 FOREST AVE
Spiller Company:	999
Contact Name:	SUNNY BARAK
DEC Memo:	"01/12/2000: SITE INSPECTION WAS PERFORMED (INSP # 4565) AT THE STATION. VIOLATIONS HAVE BEEN FOUND AT THE FACILITY: TANKS WERE NOT PROTECTED FROM CORROSION; LEAK MONITORING SYSTEM WAS NOT INSTALLED; TANKS HAVE NEVER BEEN TESTED FOR TIGHTNESS. THE STATION LOCATED IN HIGH GROUND WATER AREA. PYH 1/8/04 Reassigned from Sigona to K Foley. (KMF) 06/20/06: Re-assigned from Foley to Yau. (Yau) 06/22/06: Prepared and sent an old spill letter to the property owner through certified mail. A site investigation report (SIR) is expected to be due on 07/22/06. (Yau) 06/26/06: The property owner (Sunny) called stating that the tanks were filled with concrete and the soil was excavated. (Yau) 07/17/06: Received a copy of an invoice detailing the removal of oily water from this site. (Yau) 08/08/06: Sent a letter to owner requiring delineation of soil and groundwater. Must also submit surrounding property sketch and tank tightness test

BROTHERS FOREIGN CAR SPECIALISTS, INC (Continued) **S104650627**

certificates. Stated that an invoice for oily water removal is not sufficient. All documents must be submitted by 10/02/06. (Yau) 08/11/06: Received a call from Parvinder Virk, the owner of the property. He claimed that the water level is high in Staten Island. Told me that the water got into the tank through the top. Oily water stayed inside the tank and was never released into the soil. He didn't found out until received complaints from customers that the gas is diluted with water. The oily water was pumped out by Lorco. He stated that Crompco did a tank tightness test recently. He will contact Crompco to have the results sent to DEC. (Yau) On the same day, the tank tightness test results dated 02/21/05 by Crompco are sent to DEC. Three (3) tanks (4,000 gal) passed the tightness test. The tanks were put in on 6/1/76. No evidence of leak is found. (Yau) 08/15/06: Called owner to find out if violations from 01/200 have been fixed. Violations included: 1. tanks were not protected from corrosion 2. leak monitoring system was not installed In addition, the inspector found backfill soil contamination. Owner claimed consultant has fixed everything in late Decemeber of 2000. He will call the consultant to see if he can get some documentations to proof the violations have been fixed. (Yau) 08/22/06: Received fax from owner, Parvinder Virk regarding violations found on spill report. Sent in proof of cathodic protection (CP) test by Crompco on 08/16/06. Owner had a leak detection test done on 08/21/06 by Veeder-Root TLS System. Will send in results as soon as possible. (Yau) 8/25/06: Received letter with Tank leak test report(Veeder-root TLS 300)(Yau) 10/16/06 Reassigned from Yau to Chanda (Chanda) 01/19/07:Kartik Chanda of DEC reviewed documents regarding this spill. The Department responds as follows: -the spill case cannot be closed at this time. The soil and groundwater at this site were contaminated during the equipment failure. The Department requires Subsurface Investigation Report by March 23, 2007. 01/23/07: Chanda sent a letter to Parvinder Virk (RP), requiring that a subsurface investigation report be submitted to DEC for review and approval by 03/23/07. 3/12/07: Kartik Chanda of DEC received a letter from Amar Enterprise, Inc., regarding the site updated status. The RP submitted a copy of installation of corrosion control/ cathodic protection equipment to DEC on January 1999. 4/2/07:Kartik Chanda of DEC reviewed documents, information and test results and had the following comments: -this spill was opened when free products were found in the manholes. The Department has no other supporting documents are provided to support the spill is being properly cleaned up. The spill case cannot be closed at this time. The Department requires Subsurface Investigation Report by May 18, 2007. 5/10/07: DEC received a three-month extension request from RP to complete the subsurface investigation. 5/11/07: DEC approved two month extension and sent an approval letter to RP(Pravinder Virk). The deadline extended to July 18, 2007. 7/11/07: Chanda received an email from Tom Bosshard: EnviroTrac has been retained by Mr. Sunny Virk of Amar Enterprises to conduct a subsurface investigation at the referenced site located at 2151 Forest Avenue, Staten Island, NY. The scope of work will include the collection of soil and groundwater samples in the vicinity of the underground storage tanks utilizing a Geo-probe. Soil will be sampled continuously until ground water is encountered and screened in the field using a photo-ionization detector. Soil and groundwater samples will be submitted for laboratory analysis of VOCs (including MTBE) and SVOCs via EPA Methods 8260 and 8270, STARS Lists of compounds. A final report summarizing results of the investigation

BROTHERS FOREIGN CAR SPECIALISTS, INC (Continued) **S104650627**

will be prepared following receipt of the laboratory analytical data. We anticipate completing the investigation and submit a report to you in approximately six weeks. Therefore, we request a time extension until August 31, 2007 to complete the required work. 7/16/07: DEC approved six week extension to submit the subsurface investigation report. The dateline extended to August 30, 2007. 9/6/07: Chanda received a Limited Subsurface Investigation Report prepared by EnviroTrac Environmental Services dated August 27, 2007. 10/5/07: Chanda reviewed the limited subsurface investigation report and has the following comment: -the groundwater(GW) analytical results showed elevated levels of VOCs. For boring SB-1, the levels of BTEX and MTBE are 613.8 ppb and 59 ppb, respectively, and for boring SB-2, the levels of BTEX and MTBE are 1,125 ppb and 1,300 ppb respectively. The high VOC concentrations indicated that the GW had been contaminated and thus, is required to be remediated and monitored. Based on the aforementioned reasons, the Department requires Delineation of Soil and Groundwater Contamination: an investigation work plan be submitted to DEC by 10/31/07 for review and approval. 10/31/07: Chanda received an extension request from Sunny Virk (Operations Manager) dated 10/31/07. He requested a three(3)month extension to submit the investigation work plan. DEC approved one month extension. The deadline extended to November 30, 2007. 11/30/07: Chanda received an extension request from Tom Bsshard, EnviroTrac dated 11/30/07. He requested a two(2) week extension to submit the investigation work plan. The Department approved his request. The dateline extended to 12/14/07. 12/4/07:(11:55) NYSDEC, Region 2, Emergency Response Team (Mr. Kumar) informed me that the neighbor of the subject property gets gasoline smell surrounding 2151 Foster Avenue, Staten Island. There is another gas station (HESS) across the street. Mr. Kumar will investigate this information. Emergency responses team still on the site. 12/4/07: (12:45)Chanda tried to contact with Sunny Virk, (718) 390-0738, but in vain. 12:50, Chanda spoke with Gas Station Operator (Amar Enterprise) regarding this gasoline smell issue. He stated that there is no smell inside this gas station area. 12/14/07: Chanda received a letter from THEODORE W. FIRETOG, Attorney and Counselor at Law dated December 14, 2007 regarding the responsible for the cleanup of the property. The letter stated that Amar Enterprises, Inc., is not responsible for this spill; The Brothers Foreign Car (the property owner) is the responsible for the cleanup of the property. Chanda received an Additional Subsurface Investigation Work Plan prepared by EnviroTrac Environmental Services dated December 12, 2007. 12/26/07: Chanda received an email from Sunny Virk with attached current property owners information. Name: Donald Marks Brother's Foreign Cars 2151 Forest Avenue Staten Island, NY 10303 Phone: 718-448-0300 Fax No.718-448-0301 4/2/08: On 3/24/08, a meeting was held among Kartik Chanda, Joe Sun and John Urda (NYSDEC Attorney) regarding the Amar Enterprise's Attorney letter for this spill site. On 4/2/08, Chanda sent a letter and Stipulation Agreement including a Corrective Action Plan to RP at Brothers Foreign Car, Inc., 2151 Forest Avenue, Staten Island, NY. The signed STIP must be submitted to DEC by 4/24/08. 4/9/08: DEC received a letter from Law office of Thaniel J. Beinert & Associates regarding the DEC's letter dated 4/2/08. The letter stated that Brothers Foreign Car, Inc. is not responsible for this spill.(See eDocs) 4/22/08: On 4/18/08, a meeting was held among Kartik Chanda, Joe Sun and John Urda (NYSDEC Attorney) regarding the Brothers Foreign Car's Attorney letter dated April 8, 2008 for this spill site. DER staff referred this case to the Legal

BROTHERS FOREIGN CAR SPECIALISTS, INC (Continued) **S104650627**

Department on 4/18/08.(Chanda) 7/13/2009 - Carlson: Case reassigned to Carlson. Brothers Foreign Car Specialists signed Stipulation Agreement, effective January 14, 2009. An Investigation Work Plan was not submitted. 8/6/09 - Carlson: Issued failure to comply letter to Adam Marks, Brothers Foreign Car. IWP due 8/20/09 or legal action will be taken. 8/10/09 - Carlson: Spoke to Jimmy Wagner. Approved extension for workplan submittal to September 10, 2009. Jim Wagner 155 Bay Ridge Avenue Brooklyn, NY 11220 718-921-6609 (fax) 718-921-6601 4/14/2010 - Carlson: Spoke to Jim Wagner (attorney) and Adam Marks, he will followup with consultant (Handex) and resubmit report. 4/15/2010 - Carlson: Reviewed work plan dated 8/21/2010 addressed to Kartik Chanda. Issued letter requiring a revision work plan in 30 days. 6/9/2010 - Carlson: Approved revised investigation work plan for installation of six on-site groundwater monitoring wells. 11/12/2010 - Breen: Received RI report from Handex dated 11/8/10. They sent two paper copies and e-mailed an electronic version for edocs. Gayle Martinko is Project Mgr. Handex proposes NFA for soil and I agree. Handex proposes MNA for dissolved compounds in G/W with annual monitoring of three wells. I think quarterly monitoring is called for initially, since 707 ppb in MW-6 is too high. A more aggressive remedy should be proposed for MW-2 and MW-6. For example treatment in MW-2 and MW-6, with monitoring via MW-7, the down gradiant well. Handex results are similar to what EnviroTrac found in their investigation in August 2007. See spill 0709528, which is the release during a gasoline delivery at night when the station was closed. I spoke to John Urda about the overlap/dual investigations. He said I am free to do whatever is appropriate. Since Mustang's release is not covered by any existing investigation, they should do their own in the vicinity of the fill ports. In August 2007 EnviroTrac determined soil was OK around the tank field but g/w exceeded stds for BTEX and MTBE on the east and west sides of the tank field. How about Mustang agreeing to pay Handex for quarterly monitoring and reports for at least one year? Gayle S. Martinko. gmartinko@handexmail.com. 10/26/2011 - Carlson: Issued letter requiring submission of an off site delineation work plan by November 23, 2011. Adam Marks: plentypart@aol.com. 11/1/11 - Carlson: Spoke to Joseph Bracconier. Wells will be sampled and quarterly report submitted. IWP submittal delayed until after next quarterly sampling event. 11/28/11 - Carlson: Received letter dated 11/1/11 documenting phone conversation on 11/1/11. 3/16/2012 - Carlson: Reviewed update report/IWP dated 1/30/12. Three monitoring wells sampled on 12/13/11. low level dissolved contamination present. two monitoring wells proposed on the western edge of the property. no soil sampling proposed during well installation. sent draft letter to hassan for review - revision required for soil sampling 3/19/2012 - Carlson: Issued letter - revised workplan required by 4/19/2012, soil sampling required during wells installation. 5/22/12 - Carlson: Reviewed letter dated 3/22/12 with cost estimate and summary of soil sampling methodology. Issued approval letter for RIWP dated 1/30/12 and followup letter dated 3/22/12. IR due in 90 days. 12/2/14 - Raphael Ketani. The spill case was assigned to me today. 12/3/14 - Raphael Ketani. The site is a car service station. The block and lot are 1249 and 6. The property is owned by: Donald Marks, Brothers Foreign Cars Specialists, Inc., 2151 Forest Avenue, Staten Island, NY 10303-1741, (718) 448-0300. The first PBS record is #2-601625. The owner at the time was Amar Enterprise, Inc. They did business as a GULF Station. There were three 4000 gal. USTs. Two with gas and one with diesel.

BROTHERS FOREIGN CAR SPECIALISTS, INC (Continued) **S104650627**

The tanks passed their integrity tests and were then closed in place. However, there are no closure dates in the record. The second PBS record is #2-610815. The owner is the present owner - Donald Marks at 30 Pemberton Drive, Matawan, NJ, 07747 (917) 763-1534. There is one active small waste oil AST. According to the reports in the case record, the soil analytes are mostly below the CP-51 unrestricted residential standards. However, the individual analyte groundwater results are very elevated with numbers up to the hundreds of parts per billion. A later spill case is associated with this site (#0709528). It involved an overfill spill as a result of a delivery by Mustang Bulk Carriers. The Attorney General has a legal case against Mustang. However, Mustang Bulk Carriers is out of business. The insurance company is claiming that Mustang's insurance had lapsed at the time of the spill. So Mustang is not covered for the spill. I spoke to the DEC spill responder (Ryan Piper) in the Spills Unit who had inspected the site back on 12/4/07 when the overfill had taken place. Mr. Piper stated that the spill occurred due to an overfill such that the gasoline came out the vent pipes at the building. While the case record states that the spill was no less than 40 gals, Mr. Piper told me that it could have been larger. Mr. Piper added that the surface stain from the spill covered much of the site. The gasoline entered two street drains at the gas station. At first, Mr. Piper said, the neighbors complained of gasoline odors, but after the fire department flushed the drains a second time, there were no complaints. Mr. Piper told me that the surface where the spill took place was concrete, but it had cracks. Mr. Piper said that some gasoline entered the cracks because his PID meter registered elevated vapors. However, Mr. Piper said that he believed the amount of gasoline that had entered the subsurface was insignificant. He added that Speedi Dri was put down soon after the spill in order to remove the surface gasoline. Aside from this, it s been 7 years since the spill took place. Mr. Piper told me that he believed much of the residual gasoline had already left the site due to evaporation, and oxidation through contact with rain, snow and air. So, there is really nothing to remediate regarding this overfill. 12/9/14 - Raphael Ketani. As there have been no correspondences nor any report submissions since 2012 for spill case #9930020, I sent a letter to Mr. Marks and his attorney requesting the well testing report. I gave them until December 31, 2014 to submit the Handex Remedial Investigation Report. 12/16/14 - Raphael Ketani. In response to the DEC 12/9/14 letter, Joseph Bracconier, III (718) 921-6601, the lawyer for Mr. Marks, sent me an email with the 1/30/12 Remedial Investigation Report Addendum/RIWP. Wells MW-2, MW-6 and MW-7 were sampled on 12/13/11. Wells MW-1, MW-5 and MW-7 were last sampled on 9/16/10, but were not sampled since due to the results being almost entirely non-detect. The results for MW-2 (at the southwest corner of the tank field and downgradient to the pump island) were all very low and mostly either at or below the TOGS 1.1.1 standards. MTBE was 37.9 ppb and benzene was 31.4 ppb. The results for MW-6 (about 7 feet west and downgradient to the pump island) had 10 very low to low hits with 318 ppb benzene and 1210 ppb MTBE. The results for MW-7 (about 22 feet northwest of the tank field and downgradient to the pump island) were almost entirely non-detect to below standards with 90.3 ppb benzene and 15 ppb MTBE. The report also contained plans for installing two additional wells on the west side of the property. I responded to Mr. Bracconier's email by sending an email stating that the Department was approving the report, but that the more northerly

BROTHERS FOREIGN CAR SPECIALISTS, INC (Continued) **S104650627**

proposed well should be installed 5 feet further south and that the southerly proposed well should be installed midway between MW-6 and MW-1. Soil samples must be taken continuously to five feet below the water table and that all soil samples must be screened with a PID meter. The most contaminated soil sample from each well must be sent to a laboratory for analysis. If there are no contaminated samples, then the soil sample from just above the water table must be sent to the laboratory. Additionally, I stated that all of the wells should be developed one month after the additional wells are installed and samples collected one month after the development time. Later, Mr. Bracconier [(bra-con-neer) (718) 921-6601] called me up and explained that the wells had never been installed because they were waiting for Ms. Carlson to approve the Remedial Investigation Report Addendum/RIWP. He asked that the Department wait on the installation of the new wells and first let his client conduct a full round of groundwater sampling in order to see what the groundwater contaminant levels are. Mr. Bracconier added that if the results are elevated, then the additional wells would be installed. I told him that this was acceptable to the Department. With that, the conversation ended. 1/16/15 - Raphael Ketani. I reviewed the HCR (Handex Consulting and Remediation, LLC) 1/6/15 Cost Proposal for Investigation Activities. In response to the DEC letter dated 12/9/14 and the DEC electronic correspondence dated 12/16/14, HCR will re-develop the 8 wells and sample them 30 days after development. The groundwater samples will be analyzed for the STARs list of analytes via method 8260. Well development and sampling will each be one day events conducted 1 month apart. I found the proposal to be acceptable. 8/24/15 - Raphael Ketani. As groundwater data has not been forthcoming and as there has been no contact from Mr. Bracconier ((718) 921-6601/joseph.bracconier@tjblaw.com) in some time, I sent him an email requiring the submission of the data reports by 9/11/15. 9/17/15 - Raphael Ketani. Mr. Bracconier sent me an email stating that additional wells were installed and tested. The analytical results will be submitted by the end of the week (9/18/15). He will also send the latest report. 10/1/15 - Raphael Ketani. I reviewed the DRAFT Handex Consulting and Remediation, LLC (HCR) April 2015 Remedial Investigation Progress Report dated 10/1/15. The site is block and lot 1249 and 6. The site is presently a gas station and car repair shop. The location is 20 feet above mean sea level. Groundwater is from 2 feet to 5 feet below grade and flows northwest. The soils consist of silty sand from 0’ to 2’ to 5’ bgs. This is followed by sand from 2’ to 6.5’ bgs. Finally, there is clay from 6.5’ to 15’ bgs. All of the wells were redeveloped on 1/23/15. All of the wells were sampled on 3/2/15. No tables or figures were included in the report. So I sent an email to Mr. Bracconier that the report was incomplete and that the site was not closeable. I also stated that Brothers Foreign Car Specialists had until October 9th to submit the complete final report. 10/2/15 - Raphael Ketani. Mr. Bracconier sent me the figures and analytical results tables for the report. I reviewed all of the data. Soil: sampled 6/14/12: MW-8A, 8B, 9A and 9B - benzene was non-detect for all of the samples, the hits were below the CP-51 unrestricted residential standards, the 3 exceedences were only a little above the standards. Groundwater: sampled 3/2/15: MW-1, 4, 5 and 7 = almost entirely non-detect with no to 1 to 4 very low to low hits and exceedences; MW-2 = 6 non-detects, 6 very low hits, 2 low exceedences; MW-9 = 6 very low to low hits, 8 low to moderate (double digit) exceedences; MW-6 = 1 non-detect, 8 very low to low

BROTHERS FOREIGN CAR SPECIALISTS, INC (Continued) **S104650627**

hits, 4 low to moderate exceedences, 188 ppb benzene; MW-8 = 5 very low to moderate hits and exceedences, 3 high exceedences, 6 very high to extremely high exceedences (646 ppb benzene, 633 ppb ethylbenzene, 412 ppb naphthalene, 1310 ppb total xylenes). At the end of my review, I sent Mr. Bracconier an email stating that I had approved the April 2015 Remedial Investigation Progress Report. However, due to the very high analyte concentrations in the groundwater sample from MW-8 and the high benzene concentration in the sample from MW-6, additional remedial actions were needed. I set a deadline of 11/6/15 for the submission of a work plan. 12/29/15 - Raphael Ketani. I sent an email to Mr. Bracconier ((718) 921-6601 (joseph.bracconier@tjblaw.com) stating that the submission of the RAWP was overdue 11/6/15 for addressing the high groundwater contamination at MW-6 and MW-8. I wrote that the Department is very concerned that the high benzene concentrations are seriously impacting the environment. I added that if the RAWP is not submitted by January 15th, 2016, then the spill case will be referred to our Legal division for possible action and fines. 2/5/16 - Raphael Ketani. An email was sent to Mr. Bracconier stating that the RAWP had not been received by the 11/6/15 deadline. I added that the CAP for the Stipulation Agreement required that a RAP (RAWP) be submitted. Because his client had not submitted the document, he was in violation of the Stipulation Agreement. I set a new deadline of 2/29/16 for the receipt of the RAP. However, I stated that if the RAP is not received by this new deadline, then the spill case would be referred to our legal division for action. 2/26/16 - Raphael Ketani. Today, I received the Handex Consulting & Remediation Cost Proposal for Updated Groundwater Sampling Event and Remedial Action Plan dated 2/23/16 from Mr. Bracconier ((718) 921-6601 (joseph.bracconier@tjblaw.com). The document was written by Andrew R. Drake, Principal Scientist of Handex, and was addressed to Adam Marks. It contained a proposal to conduct a round of groundwater sampling in order to determine the present concentrations of the groundwater contaminants. As Mr. Drake had stated, the new groundwater information would form the basis for writing a remedial action plan. Additionally, he stated that once the results are obtained, then a remedial approach can be put together. Mr. Drake indicated that he was thinking of injecting oxygen releasing chemicals in order to reduce the groundwater contamination. The total cost for all of the sampling and associated work (before treatment) would be $5602.50. Mr. Drake asked Mr. Marks to sign the document if he agrees with this initial plan. I sent an email to Mr. Bracconier stating this initial plan was acceptable to the Department. However, I stated the Department required that a schedule be submitted by 3/18/16 indicating when all of the associated groundwater sampling, data processing, data review and report submission tasks would be completed. 3/16/16 - Raphael Ketani. I received the HCR Proposed Implementation Schedule for Groundwater Sampling and Preparation of the RAP dated 3/16/16. I found the schedule to be acceptable. 5/26/16 - Raphael Ketani. I sent an email to Mr. Bracconier (joseph.bracconier@tjblaw.com) requesting a progress update. 6/22/16 - Raphael Ketani. According to the Implementation Schedule, groundwater sampling was supposed to take place during April 2016. The analytical results were supposed to be received during May 2016. As I have not received any updates or data, I sent another email to Mr. Bracconier requesting the data. I c-c'd Mr. Drake (adrake@handexmail.com). 6/27/16 - Raphael Ketani. Mr. Bracconier

BROTHERS FOREIGN CAR SPECIALISTS, INC (Continued) **S104650627**

sent me an email stating that his client normally doesn't receive the groundwater data until the report is finalized. However, he will reach out to Handex and try to get the analytical tables as soon as they are available. I checked the report submission date in the 3/16/16 work plan and saw that it is July 15th, 2016. 5/30/17 - Raphael Ketani. An inspection of the site was performed by Brian Falvey, Environmental Engineer I with the PBS Unit in Region 2. He found diesel fuel under a dispenser and called in a new spill (#1700244). The responsible party is 2151 Oil Corp. It is not certain whether this company is part of Brothers or a separate entity on the same property or whether both companies are owned by Mr. Marks. 7/25/17 - Raphael Ketani. I managed to speak to Mr. Drake today [(609) 336-2590, ext. 1214/adrake@handexmail.com] regarding the failure of Handex to send the April 2016 groundwater analytical results and the lack of communication by Handex concerning remedial and monitoring work at the site. Mr. Drake listened, but when asked did not know why other reports or work had not taken place at the site. I reminded him that the Department was supposed to receive the April 2016 groundwater data. He said that he will have to make a call to find out more about the data and the report. Mr. Drake added that he will get back to me by July 28th. I also told him that his client was in violation of the environmental laws due to the lack of progress at the site and that this put his client in danger of legal action and/or fines. He had no comment. Later, I sent Mr. Drake an email (with a C-C to Mr. Bracconier) stating that Brothers was in violation of Article 12 of the Navigation Law Section 173 (causing a spill) and Section 176 (failure to remove a spill). I added that if the Department doesn't receive the April 2016 groundwater report by July 28th, 2017, then the spill case will be referred to the Office of General Counsel for possible legal action and fines. 7/28/17 - Raphael Ketani. Today I received the HCR Groundwater Sampling Results and Remedial Update Letter dated 7/28/17 (Thaniel Beinert and plentypart@aol.com were C-C'd in the email to me). Sampling was conducted during April 21, 2016 from wells MW-6 and MW-8. Mr. Andrew R. Drake stated in the letter that the site has a mature and stable groundwater plume. He suggested allowing natural attenuation to remediate the remaining groundwater contamination and using Mann-Kendall Trend Analysis to confirm the plume's stability. He added that HCR recommends sampling the wells during August and November of 2017 with a trend analysis and results submitted during January 2018. The groundwater elevation varied from 11.48' to 11.99' above mean sea level. Groundwater flow was depicted as being to the northwest. MW-6 had 440 ppb of benzene and 210 ppb of MTBE, but the rest of the hits were low. MW-8 had 478 ppb of benzene 684 pb of ethylbenzene, 110 ppb of isopropylbenzene, 377 ppb of naphthalene, 117 ppb of n-propylbenzene, 338 ppb of 1,2,4-trimethylbenzene, 162 ppb of 1,3,5-trimethylbenzene and 1450 ppb of xylenes. I sent an email to Mr. Drake stating that the Department had accepted the data in the letter report simply as additional information concerning the environmental conditions of the groundwater. However, I added that the Department cannot accept using a Mann-Kendall Trend Analysis as a basis for closing the spill case. I reminded him that the groundwater was very close, if not in, the contaminated soil. In light of this, it was critical to reduce the contamination of the soil so that the groundwater can be cleaned up and the spill can be closed. Lastly, I stated that sampling groundwater during August and November was acceptable to the Department, but Brothers must submit a plan for

BROTHERS FOREIGN CAR SPECIALISTS, INC (Continued) **S104650627**

addressing the contamination in some manner at these two well locations. I set a due date of 9/1/17 for the submission of the work plan. 8/10/17 - Raphael Ketani. Mr. Drake [(609) 336-2590, ext. 1214/adrake@handexmail.com] and Bill Cramer from HANDEX called me in a conference call to discuss how they should proceed regarding the further remediation of the elevated contaminant concentrations. I told them that running a Mann-Kendall Trend Analysis at this point in time is not appropriate because Brothers and HANDEX have not exhausted all of the possible means of addressing the contamination at MW-6 and MW-8. I added that the State requires that the owner attempt to remediate the spill to the extent feasible. This could mean excavation, treatment solution injection, surfactant injections and so forth. Mr. Drake stated that he believed it would be appropriate to do something like solution injection and then monitor the groundwater. I told him that would be acceptable. However, we would need a work plan describing exactly what they will do to treat the contamination. In other words, the amount of chemicals to be used, the number of injections to be performed, are they going to inject from the bottom up or just within a tight interval and so forth. I added that a map must be included showing the proposed injection locations. Lastly, I said that after 3 or 4 rounds of post injection groundwater sampling, then they can use the Mann-Kendall Trend Analysis. I remarked that whatever they decide to do, the State does not ask that work take place that would endanger people or affect utilities (MW-8 is near the sidewalk). Mr. Drake said that he understood and agreed. With that, the conversation ended. 9/1/17 - Raphael Ketani. Thaniel Beinert from TBJ Law called me today [(718) 921-6606)/tbeinert@tbjlaw.com]. He said that Mr. Bracconier was no longer with the firm and that he was taking over the project. He explained that he was in contact with Mr. Drake and his office was trying to work out a payment plan for Brothers Foreign Car Specialists as the required work was expensive. He added that Brothers was just a little dad and son operation and that business had been not so good for a long time. I told him that the only issues were the locations of MW-6 and MW-8. I added that if it was not for the high contamination at these places, the spill could be closed. The entire problem was the high groundwater benzene concentrations. Mr. Beinert said he understood. He said that he will talk again to Mr. Drake and try to come to some financial agreement so that the work can start. I told him that would be alright with the Department. I added that there was a more recent spill case numbered 1700244 where gasoline was found in a spill bucket below a dispenser - due to a leak with the dispenser. I asked Mr. Beinert to look into this spill as the Department never heard of any progress correcting it. Mr. Beinert said that he will. With that, the conversation ended. 9/11/17 - Raphael Ketani. Mr. Beinert sent me an email on 9/9/17 and stated that the company which runs the gas station, 2151 Oil Corp., has not been paying rent for the gas station. He asked that I send him the spill report for their spill (#1700244). I sent him the report. I also found out that 2151 Oil Corp. IS a separate company from Brothers and IS NOT owned by the Mr. Marks. 10/6/17 - Raphael Ketani. Mr. Beinert sent me an email on 10/5/17 stating that he had talked to representatives of 2151 Oil Corp. and they told him that the spill had been taken care of. Mr. Beinert asked me whether spill #1700244 had been closed. I responded by email today and wrote that it had not been closed as the Department had no documentation proving that the spill had been remediated. I added that the violations were

BROTHERS FOREIGN CAR SPECIALISTS, INC (Continued) **S104650627**

still in effect against 2151 Oil Corp. and his client, Brothers. 10/10/17 - Raphael Ketani. Grace Nam, Assistant Regional Attorney, Region 2 Office of General Counsel [(718) 482-6470/grace.nam@dec.ny.gov], sent an email to Mr. Beinert requesting a conference call concerning the spills at Brother Foreign Car and 2151 Oil Corp. The Order for 2151 Oil Corp. is R2-20170509-178 and the one for Brothers is R2-20081016-491. 11/6/17 - Raphael Ketani. Ms. Nam sent an Order on Consent to Mr. Bhatti of 2151 Oil Corp. The document was sent as an email attachment. In her email she asked that Mr. Bhatti sign the Order and pay a fine of $7,750. She added that failure to do this may result in withdrawal of the offer and further enforcement action. Ms. Nam set a deadline of 12/4/17 for the return of the signed Order and the check. I reviewed the Order and had no comments. Later, Ms. Nam received a letter from a company called GSST Inc. stating that the spill was a slow leak caused by a leaking check valve. The letter also stated that the spill fuel had been cleaned up. Nothing else was stated in the letter as it was very short and simple. The letter had been signed by Ron Yarom (718) 208-5588/gsst@gmail.com. 11/24/17 - Raphael Ketani. 6 NYCRR Part 613-1.3(bd) states that the tank owner's responsibility stops at the shear valve. So whoever sells gas is responsible for a dispenser leak. 1/29/18 - Raphael Ketani. I sent an email to Mr. Beinert [(718) 921-6606)/tbeinert@tbjlaw.com] and to Mr. Drake [(609) 336-2590, ext. 1214/adrake@handexmail.com] requesting documentation regarding the remediation of the high groundwater contaminant concentrations at MW-6 and MW-8. 05/03/18: This spill case transferred from R. Ketani to J. Kolleeny. - JK 05/16/19: I sent email to RP's atty, Thaniel Beinert (thaniel.beinert@tjblaw.com), cc to DEC atty Grace Nam: Dear Mr. Beinert: I am NYSDEC case manager for this spill case, taking over from former case manager Raphael Ketani. Review of my files indicates that you are contact person for this spill case, which remains open and unresolved. Your client, Brothers Foreign Car Specialists, signed attached Stipulation Agreement in Dec. 2008 (effective Jan. 14, 2009), committing to address this petroleum spill according to conditions set forth in Corrective Action Plan appended to Stipulation. Corrective Action Plan required, among other things, submission of a Remedial Action Plan proposing actions to address soil and GW contamination at site, identified during subsurface investigations. By failing to submit a Remedial Action Plan to date, your client is in violation of Stipulation Agreement and could be subject to an enforcement action. To avoid enforcement and return to compliance with Stipulation Agreement and Corrective Action Plan, Department requires that a site status rpt with up-to-date GW sampling data be submitted by June 21, 2019. Rprt should include recommendations for further actions to address site conditions and bring about spill case closure. Please feel free to contact me to discuss this issue. - JK "

Remarks: "BACKFILL SOIL WAS SATUATED WITH PETROLEUM PRODUCT. FREE PRODUCT CAN BE SEEN IN THE MANHOLES WHERE ELECTRIC PROBES WERE INSTALLED."

All Materials:

Site ID:	256290
Operable Unit ID:	1089904
Operable Unit:	01
Material ID:	293704
Material Code:	0008
Material Name:	diesel
Case No.:	Not reported

BROTHERS FOREIGN CAR SPECIALISTS, INC (Continued) **S104650627**

Material FA:	Petroleum
Quantity:	.00
Units:	G
Recovered:	.00
Oxygenate:	Not reported
Site ID:	256290
Operable Unit ID:	1089904
Operable Unit:	01
Material ID:	293705
Material Code:	0009
Material Name:	gasoline
Case No.:	Not reported
Material FA:	Petroleum
Quantity:	.00
Units:	G
Recovered:	.00
Oxygenate:	Not reported

EM741 **BAYONNE TERMINALS INC** **NJ INST CONTROL** **S110471652**
NNW **E 2ND ST & HOBART AVE** **NJ Financial Assurance** **N/A**
1/4-1/2 **BAYONNE CITY, NJ 07002**
0.467 mi.
2465 ft. **Site 1 of 3 in cluster EM**

Actual:
17 ft.

Focus Map:
7

NJ INSTITUTIONAL CONTROL:

Facility ID:	7628
Date Established (SI):	06/15/2018
Date Closed/Lifted (SI):	Not reported
PI Number:	G000003244
PI Name:	BAYONNE TERMINALS INCORPORATED
CEA Description (SI):	Acetone
CEA Case Track #:	46047
CEA Duration:	25.00
Intermediate Durations:	No
Facility ID:	7628
Date Established (SI):	06/15/2018
Date Closed/Lifted (SI):	Not reported
PI Number:	G000003244
PI Name:	BAYONNE TERMINALS INCORPORATED
CEA Description (SI):	Acetone
CEA Case Track #:	46407
CEA Duration:	25.00
Intermediate Durations:	No
Facility ID:	7628
Date Established (SI):	06/15/2018
Date Closed/Lifted (SI):	Not reported
PI Number:	G000003244
PI Name:	BAYONNE TERMINALS INCORPORATED
CEA Description (SI):	Acetone
CEA Case Track #:	124314
CEA Duration:	25.00
Intermediate Durations:	No
Facility ID:	7628

BAYONNE TERMINALS INC (Continued) **S110471652**

Date Established (SI): 06/15/2018
Date Closed/Lifted (SI): Not reported
PI Number: G000003244
PI Name: BAYONNE TERMINALS INCORPORATED
CEA Description (SI): Acetone
CEA Case Track #: Not reported
CEA Duration: 25.00
Intermediate Durations: No

Facility ID: 7628
Date Established (SI): 06/15/2018
Date Closed/Lifted (SI): Not reported
PI Number: G000003244
PI Name: BAYONNE TERMINALS INCORPORATED
CEA Description (SI): Bromodichloromethane
CEA Case Track #: 46047
CEA Duration: 25.00
Intermediate Durations: No

Facility ID: 7628
Date Established (SI): 06/15/2018
Date Closed/Lifted (SI): Not reported
PI Number: G000003244
PI Name: BAYONNE TERMINALS INCORPORATED
CEA Description (SI): Bromodichloromethane
CEA Case Track #: 46407
CEA Duration: 25.00
Intermediate Durations: No

Facility ID: 7628
Date Established (SI): 06/15/2018
Date Closed/Lifted (SI): Not reported
PI Number: G000003244
PI Name: BAYONNE TERMINALS INCORPORATED
CEA Description (SI): Bromodichloromethane
CEA Case Track #: 124314
CEA Duration: 25.00
Intermediate Durations: No

Facility ID: 7628
Date Established (SI): 06/15/2018
Date Closed/Lifted (SI): Not reported
PI Number: G000003244
PI Name: BAYONNE TERMINALS INCORPORATED
CEA Description (SI): Bromodichloromethane
CEA Case Track #: Not reported
CEA Duration: 25.00
Intermediate Durations: No

Facility ID: 7628
Date Established (SI): 06/15/2018
Date Closed/Lifted (SI): Not reported
PI Number: G000003244
PI Name: BAYONNE TERMINALS INCORPORATED
CEA Description (SI): Carbon disulfide
CEA Case Track #: 46047
CEA Duration: 25.00

BAYONNE TERMINALS INC (Continued) **S110471652**

Intermediate Durations: No

Facility ID: 7628
Date Established (SI): 06/15/2018
Date Closed/Lifted (SI): Not reported
PI Number: G000003244
PI Name: BAYONNE TERMINALS INCORPORATED
CEA Description (SI): Carbon disulfide
CEA Case Track #: 46407
CEA Duration: 25.00
Intermediate Durations: No

Facility ID: 7628
Date Established (SI): 06/15/2018
Date Closed/Lifted (SI): Not reported
PI Number: G000003244
PI Name: BAYONNE TERMINALS INCORPORATED
CEA Description (SI): Carbon disulfide
CEA Case Track #: 124314
CEA Duration: 25.00
Intermediate Durations: No

Facility ID: 7628
Date Established (SI): 06/15/2018
Date Closed/Lifted (SI): Not reported
PI Number: G000003244
PI Name: BAYONNE TERMINALS INCORPORATED
CEA Description (SI): Carbon disulfide
CEA Case Track #: Not reported
CEA Duration: 25.00
Intermediate Durations: No

Facility ID: 7628
Date Established (SI): 06/15/2018
Date Closed/Lifted (SI): Not reported
PI Number: G000003244
PI Name: BAYONNE TERMINALS INCORPORATED
CEA Description (SI): Carbon tetrachloride
CEA Case Track #: 46047
CEA Duration: 25.00
Intermediate Durations: No

Facility ID: 7628
Date Established (SI): 06/15/2018
Date Closed/Lifted (SI): Not reported
PI Number: G000003244
PI Name: BAYONNE TERMINALS INCORPORATED
CEA Description (SI): Carbon tetrachloride
CEA Case Track #: 46407
CEA Duration: 25.00
Intermediate Durations: No

Facility ID: 7628
Date Established (SI): 06/15/2018
Date Closed/Lifted (SI): Not reported
PI Number: G000003244
PI Name: BAYONNE TERMINALS INCORPORATED

BAYONNE TERMINALS INC (Continued) **S110471652**

CEA Description (SI): Carbon tetrachloride
CEA Case Track #: 124314
CEA Duration: 25.00
Intermediate Durations: No

Facility ID: 7628
Date Established (SI): 06/15/2018
Date Closed/Lifted (SI): Not reported
PI Number: G000003244
PI Name: BAYONNE TERMINALS INCORPORATED
CEA Description (SI): Carbon tetrachloride
CEA Case Track #: Not reported
CEA Duration: 25.00
Intermediate Durations: No

Facility ID: 7628
Date Established (SI): 06/15/2018
Date Closed/Lifted (SI): Not reported
PI Number: G000003244
PI Name: BAYONNE TERMINALS INCORPORATED
CEA Description (SI): Chloride
CEA Case Track #: 46047
CEA Duration: 25.00
Intermediate Durations: No

Facility ID: 7628
Date Established (SI): 06/15/2018
Date Closed/Lifted (SI): Not reported
PI Number: G000003244
PI Name: BAYONNE TERMINALS INCORPORATED
CEA Description (SI): Chloride
CEA Case Track #: 46407
CEA Duration: 25.00
Intermediate Durations: No

Facility ID: 7628
Date Established (SI): 06/15/2018
Date Closed/Lifted (SI): Not reported
PI Number: G000003244
PI Name: BAYONNE TERMINALS INCORPORATED
CEA Description (SI): Chloride
CEA Case Track #: 124314
CEA Duration: 25.00
Intermediate Durations: No

Facility ID: 7628
Date Established (SI): 06/15/2018
Date Closed/Lifted (SI): Not reported
PI Number: G000003244
PI Name: BAYONNE TERMINALS INCORPORATED
CEA Description (SI): Chloride
CEA Case Track #: Not reported
CEA Duration: 25.00
Intermediate Durations: No

Facility ID: 7628
Date Established (SI): 06/15/2018

BAYONNE TERMINALS INC (Continued) **S110471652**

Date Closed/Lifted (SI): Not reported
PI Number: G000003244
PI Name: BAYONNE TERMINALS INCORPORATED
CEA Description (SI): Chlorobenzene
CEA Case Track #: 46047
CEA Duration: 25.00
Intermediate Durations: No

Facility ID: 7628
Date Established (SI): 06/15/2018
Date Closed/Lifted (SI): Not reported
PI Number: G000003244
PI Name: BAYONNE TERMINALS INCORPORATED
CEA Description (SI): Chlorobenzene
CEA Case Track #: 46407
CEA Duration: 25.00
Intermediate Durations: No

Facility ID: 7628
Date Established (SI): 06/15/2018
Date Closed/Lifted (SI): Not reported
PI Number: G000003244
PI Name: BAYONNE TERMINALS INCORPORATED
CEA Description (SI): Chlorobenzene
CEA Case Track #: 124314
CEA Duration: 25.00
Intermediate Durations: No

Facility ID: 7628
Date Established (SI): 06/15/2018
Date Closed/Lifted (SI): Not reported
PI Number: G000003244
PI Name: BAYONNE TERMINALS INCORPORATED
CEA Description (SI): Chlorobenzene
CEA Case Track #: Not reported
CEA Duration: 25.00
Intermediate Durations: No

Facility ID: 7628
Date Established (SI): 06/15/2018
Date Closed/Lifted (SI): Not reported
PI Number: G000003244
PI Name: BAYONNE TERMINALS INCORPORATED
CEA Description (SI): Chloroethane
CEA Case Track #: 46047
CEA Duration: 25.00
Intermediate Durations: No

Facility ID: 7628
Date Established (SI): 06/15/2018
Date Closed/Lifted (SI): Not reported
PI Number: G000003244
PI Name: BAYONNE TERMINALS INCORPORATED
CEA Description (SI): Chloroethane
CEA Case Track #: 46407
CEA Duration: 25.00
Intermediate Durations: No

BAYONNE TERMINALS INC (Continued) **S110471652**

Facility ID: 7628
Date Established (SI): 06/15/2018
Date Closed/Lifted (SI): Not reported
PI Number: G000003244
PI Name: BAYONNE TERMINALS INCORPORATED
CEA Description (SI): Chloroethane
CEA Case Track #: 124314
CEA Duration: 25.00
Intermediate Durations: No

Facility ID: 7628
Date Established (SI): 06/15/2018
Date Closed/Lifted (SI): Not reported
PI Number: G000003244
PI Name: BAYONNE TERMINALS INCORPORATED
CEA Description (SI): Chloroethane
CEA Case Track #: Not reported
CEA Duration: 25.00
Intermediate Durations: No

Facility ID: 7628
Date Established (SI): 06/15/2018
Date Closed/Lifted (SI): Not reported
PI Number: G000003244
PI Name: BAYONNE TERMINALS INCORPORATED
CEA Description (SI): Chloroform
CEA Case Track #: 46047
CEA Duration: 25.00
Intermediate Durations: No

Facility ID: 7628
Date Established (SI): 06/15/2018
Date Closed/Lifted (SI): Not reported
PI Number: G000003244
PI Name: BAYONNE TERMINALS INCORPORATED
CEA Description (SI): Chloroform
CEA Case Track #: 46407
CEA Duration: 25.00
Intermediate Durations: No

Facility ID: 7628
Date Established (SI): 06/15/2018
Date Closed/Lifted (SI): Not reported
PI Number: G000003244
PI Name: BAYONNE TERMINALS INCORPORATED
CEA Description (SI): Chloroform
CEA Case Track #: 124314
CEA Duration: 25.00
Intermediate Durations: No

Facility ID: 7628
Date Established (SI): 06/15/2018
Date Closed/Lifted (SI): Not reported
PI Number: G000003244
PI Name: BAYONNE TERMINALS INCORPORATED
CEA Description (SI): Chloroform
CEA Case Track #: Not reported

BAYONNE TERMINALS INC (Continued) **S110471652**

CEA Duration: 25.00
Intermediate Durations: No

Facility ID: 7628
Date Established (SI): 06/15/2018
Date Closed/Lifted (SI): Not reported
PI Number: G000003244
PI Name: BAYONNE TERMINALS INCORPORATED
CEA Description (SI): Dichlorobenzene (1,4-)
CEA Case Track #: 46047
CEA Duration: 25.00
Intermediate Durations: No

Facility ID: 7628
Date Established (SI): 06/15/2018
Date Closed/Lifted (SI): Not reported
PI Number: G000003244
PI Name: BAYONNE TERMINALS INCORPORATED
CEA Description (SI): Dichlorobenzene (1,4-)
CEA Case Track #: 46407
CEA Duration: 25.00
Intermediate Durations: No

Facility ID: 7628
Date Established (SI): 06/15/2018
Date Closed/Lifted (SI): Not reported
PI Number: G000003244
PI Name: BAYONNE TERMINALS INCORPORATED
CEA Description (SI): Dichlorobenzene (1,4-)
CEA Case Track #: 124314
CEA Duration: 25.00
Intermediate Durations: No

Facility ID: 7628
Date Established (SI): 06/15/2018
Date Closed/Lifted (SI): Not reported
PI Number: G000003244
PI Name: BAYONNE TERMINALS INCORPORATED
CEA Description (SI): Dichlorobenzene (1,4-)
CEA Case Track #: Not reported
CEA Duration: 25.00
Intermediate Durations: No

Facility ID: 7628
Date Established (SI): 06/15/2018
Date Closed/Lifted (SI): Not reported
PI Number: G000003244
PI Name: BAYONNE TERMINALS INCORPORATED
CEA Description (SI): Dichloroethane (1,1-)
CEA Case Track #: 46047
CEA Duration: 25.00
Intermediate Durations: No

Facility ID: 7628
Date Established (SI): 06/15/2018
Date Closed/Lifted (SI): Not reported
PI Number: G000003244

BAYONNE TERMINALS INC (Continued) **S110471652**

PI Name: BAYONNE TERMINALS INCORPORATED
CEA Description (SI): Dichloroethane (1,1-)
CEA Case Track #: 46407
CEA Duration: 25.00
Intermediate Durations: No

Facility ID: 7628
Date Established (SI): 06/15/2018
Date Closed/Lifted (SI): Not reported
PI Number: G000003244
PI Name: BAYONNE TERMINALS INCORPORATED
CEA Description (SI): Dichloroethane (1,1-)
CEA Case Track #: 124314
CEA Duration: 25.00
Intermediate Durations: No

Facility ID: 7628
Date Established (SI): 06/15/2018
Date Closed/Lifted (SI): Not reported
PI Number: G000003244
PI Name: BAYONNE TERMINALS INCORPORATED
CEA Description (SI): Dichloroethane (1,1-)
CEA Case Track #: Not reported
CEA Duration: 25.00
Intermediate Durations: No

Facility ID: 7628
Date Established (SI): 06/15/2018
Date Closed/Lifted (SI): Not reported
PI Number: G000003244
PI Name: BAYONNE TERMINALS INCORPORATED
CEA Description (SI): Dichloroethane (1,2-)
CEA Case Track #: 46047
CEA Duration: 25.00
Intermediate Durations: No

Facility ID: 7628
Date Established (SI): 06/15/2018
Date Closed/Lifted (SI): Not reported
PI Number: G000003244
PI Name: BAYONNE TERMINALS INCORPORATED
CEA Description (SI): Dichloroethane (1,2-)
CEA Case Track #: 46407
CEA Duration: 25.00
Intermediate Durations: No

Facility ID: 7628
Date Established (SI): 06/15/2018
Date Closed/Lifted (SI): Not reported
PI Number: G000003244
PI Name: BAYONNE TERMINALS INCORPORATED
CEA Description (SI): Dichloroethane (1,2-)
CEA Case Track #: 124314
CEA Duration: 25.00
Intermediate Durations: No

Facility ID: 7628

BAYONNE TERMINALS INC (Continued) **S110471652**

Date Established (SI): 06/15/2018
Date Closed/Lifted (SI): Not reported
PI Number: G000003244
PI Name: BAYONNE TERMINALS INCORPORATED
CEA Description (SI): Dichloroethane (1,2-)
CEA Case Track #: Not reported
CEA Duration: 25.00
Intermediate Durations: No

Facility ID: 7628
Date Established (SI): 06/15/2018
Date Closed/Lifted (SI): Not reported
PI Number: G000003244
PI Name: BAYONNE TERMINALS INCORPORATED
CEA Description (SI): Dichloroethene (1,1-)
CEA Case Track #: 46047
CEA Duration: 25.00
Intermediate Durations: No

Facility ID: 7628
Date Established (SI): 06/15/2018
Date Closed/Lifted (SI): Not reported
PI Number: G000003244
PI Name: BAYONNE TERMINALS INCORPORATED
CEA Description (SI): Dichloroethene (1,1-)
CEA Case Track #: 46407
CEA Duration: 25.00
Intermediate Durations: No

Facility ID: 7628
Date Established (SI): 06/15/2018
Date Closed/Lifted (SI): Not reported
PI Number: G000003244
PI Name: BAYONNE TERMINALS INCORPORATED
CEA Description (SI): Dichloroethene (1,1-)
CEA Case Track #: 124314
CEA Duration: 25.00
Intermediate Durations: No

Facility ID: 7628
Date Established (SI): 06/15/2018
Date Closed/Lifted (SI): Not reported
PI Number: G000003244
PI Name: BAYONNE TERMINALS INCORPORATED
CEA Description (SI): Dichloroethene (1,1-)
CEA Case Track #: Not reported
CEA Duration: 25.00
Intermediate Durations: No

Facility ID: 7628
Date Established (SI): 06/15/2018
Date Closed/Lifted (SI): Not reported
PI Number: G000003244
PI Name: BAYONNE TERMINALS INCORPORATED
CEA Description (SI): Dichloroethene (1,2-) (trans)
CEA Case Track #: 46047
CEA Duration: 25.00

BAYONNE TERMINALS INC (Continued) **S110471652**

Intermediate Durations: No

Facility ID: 7628
Date Established (SI): 06/15/2018
Date Closed/Lifted (SI): Not reported
PI Number: G000003244
PI Name: BAYONNE TERMINALS INCORPORATED
CEA Description (SI): Dichloroethene (1,2-) (trans)
CEA Case Track #: 46407
CEA Duration: 25.00
Intermediate Durations: No

Facility ID: 7628
Date Established (SI): 06/15/2018
Date Closed/Lifted (SI): Not reported
PI Number: G000003244
PI Name: BAYONNE TERMINALS INCORPORATED
CEA Description (SI): Dichloroethene (1,2-) (trans)
CEA Case Track #: 124314
CEA Duration: 25.00
Intermediate Durations: No

Facility ID: 7628
Date Established (SI): 06/15/2018
Date Closed/Lifted (SI): Not reported
PI Number: G000003244
PI Name: BAYONNE TERMINALS INCORPORATED
CEA Description (SI): Dichloroethene (1,2-) (trans)
CEA Case Track #: Not reported
CEA Duration: 25.00
Intermediate Durations: No

Facility ID: 7628
Date Established (SI): 06/15/2018
Date Closed/Lifted (SI): Not reported
PI Number: G000003244
PI Name: BAYONNE TERMINALS INCORPORATED
CEA Description (SI): Dichloroethylene (cis-1,2)
CEA Case Track #: 46047
CEA Duration: 25.00
Intermediate Durations: No

Facility ID: 7628
Date Established (SI): 06/15/2018
Date Closed/Lifted (SI): Not reported
PI Number: G000003244
PI Name: BAYONNE TERMINALS INCORPORATED
CEA Description (SI): Dichloroethylene (cis-1,2)
CEA Case Track #: 46407
CEA Duration: 25.00
Intermediate Durations: No

Facility ID: 7628
Date Established (SI): 06/15/2018
Date Closed/Lifted (SI): Not reported
PI Number: G000003244
PI Name: BAYONNE TERMINALS INCORPORATED

BAYONNE TERMINALS INC (Continued) **S110471652**

CEA Description (SI): Dichloroethylene (cis-1,2)
CEA Case Track #: 124314
CEA Duration: 25.00
Intermediate Durations: No

Facility ID: 7628
Date Established (SI): 06/15/2018
Date Closed/Lifted (SI): Not reported
PI Number: G000003244
PI Name: BAYONNE TERMINALS INCORPORATED
CEA Description (SI): Dichloroethylene (cis-1,2)
CEA Case Track #: Not reported
CEA Duration: 25.00
Intermediate Durations: No

Facility ID: 7628
Date Established (SI): 06/15/2018
Date Closed/Lifted (SI): Not reported
PI Number: G000003244
PI Name: BAYONNE TERMINALS INCORPORATED
CEA Description (SI): Dioxane (1,4-)
CEA Case Track #: 46047
CEA Duration: 25.00
Intermediate Durations: No

Facility ID: 7628
Date Established (SI): 06/15/2018
Date Closed/Lifted (SI): Not reported
PI Number: G000003244
PI Name: BAYONNE TERMINALS INCORPORATED
CEA Description (SI): Dioxane (1,4-)
CEA Case Track #: 46407
CEA Duration: 25.00
Intermediate Durations: No

Facility ID: 7628
Date Established (SI): 06/15/2018
Date Closed/Lifted (SI): Not reported
PI Number: G000003244
PI Name: BAYONNE TERMINALS INCORPORATED
CEA Description (SI): Dioxane (1,4-)
CEA Case Track #: 124314
CEA Duration: 25.00
Intermediate Durations: No

Facility ID: 7628
Date Established (SI): 06/15/2018
Date Closed/Lifted (SI): Not reported
PI Number: G000003244
PI Name: BAYONNE TERMINALS INCORPORATED
CEA Description (SI): Dioxane (1,4-)
CEA Case Track #: Not reported
CEA Duration: 25.00
Intermediate Durations: No

Facility ID: 7628
Date Established (SI): 06/15/2018

BAYONNE TERMINALS INC (Continued) **S110471652**

Date Closed/Lifted (SI): Not reported
PI Number: G000003244
PI Name: BAYONNE TERMINALS INCORPORATED
CEA Description (SI): Methylene chloride (Dichloromethane)
CEA Case Track #: 46047
CEA Duration: 25.00
Intermediate Durations: No

Facility ID: 7628
Date Established (SI): 06/15/2018
Date Closed/Lifted (SI): Not reported
PI Number: G000003244
PI Name: BAYONNE TERMINALS INCORPORATED
CEA Description (SI): Methylene chloride (Dichloromethane)
CEA Case Track #: 46407
CEA Duration: 25.00
Intermediate Durations: No

Facility ID: 7628
Date Established (SI): 06/15/2018
Date Closed/Lifted (SI): Not reported
PI Number: G000003244
PI Name: BAYONNE TERMINALS INCORPORATED
CEA Description (SI): Methylene chloride (Dichloromethane)
CEA Case Track #: 124314
CEA Duration: 25.00
Intermediate Durations: No

Facility ID: 7628
Date Established (SI): 06/15/2018
Date Closed/Lifted (SI): Not reported
PI Number: G000003244
PI Name: BAYONNE TERMINALS INCORPORATED
CEA Description (SI): Methylene chloride (Dichloromethane)
CEA Case Track #: Not reported
CEA Duration: 25.00
Intermediate Durations: No

Facility ID: 7628
Date Established (SI): 06/15/2018
Date Closed/Lifted (SI): Not reported
PI Number: G000003244
PI Name: BAYONNE TERMINALS INCORPORATED
CEA Description (SI): Synthetic Organic Chemicals - Non Carcinogen [Individual]
CEA Case Track #: 46047
CEA Duration: 25.00
Intermediate Durations: No

Facility ID: 7628
Date Established (SI): 06/15/2018
Date Closed/Lifted (SI): Not reported
PI Number: G000003244
PI Name: BAYONNE TERMINALS INCORPORATED
CEA Description (SI): Synthetic Organic Chemicals - Non Carcinogen [Individual]
CEA Case Track #: 46407
CEA Duration: 25.00
Intermediate Durations: No

BAYONNE TERMINALS INC (Continued) **S110471652**

Facility ID: 7628
Date Established (SI): 06/15/2018
Date Closed/Lifted (SI): Not reported
PI Number: G000003244
PI Name: BAYONNE TERMINALS INCORPORATED
CEA Description (SI): Synthetic Organic Chemicals - Non Carcinogen [Individual]
CEA Case Track #: 124314
CEA Duration: 25.00
Intermediate Durations: No

Facility ID: 7628
Date Established (SI): 06/15/2018
Date Closed/Lifted (SI): Not reported
PI Number: G000003244
PI Name: BAYONNE TERMINALS INCORPORATED
CEA Description (SI): Synthetic Organic Chemicals - Non Carcinogen [Individual]
CEA Case Track #: Not reported
CEA Duration: 25.00
Intermediate Durations: No

Facility ID: 7628
Date Established (SI): 06/15/2018
Date Closed/Lifted (SI): Not reported
PI Number: G000003244
PI Name: BAYONNE TERMINALS INCORPORATED
CEA Description (SI): Tetrachloroethylene
CEA Case Track #: 46047
CEA Duration: 25.00
Intermediate Durations: No

Facility ID: 7628
Date Established (SI): 06/15/2018
Date Closed/Lifted (SI): Not reported
PI Number: G000003244
PI Name: BAYONNE TERMINALS INCORPORATED
CEA Description (SI): Tetrachloroethylene
CEA Case Track #: 46407
CEA Duration: 25.00
Intermediate Durations: No

Facility ID: 7628
Date Established (SI): 06/15/2018
Date Closed/Lifted (SI): Not reported
PI Number: G000003244
PI Name: BAYONNE TERMINALS INCORPORATED
CEA Description (SI): Tetrachloroethylene
CEA Case Track #: 124314
CEA Duration: 25.00
Intermediate Durations: No

Facility ID: 7628
Date Established (SI): 06/15/2018
Date Closed/Lifted (SI): Not reported
PI Number: G000003244
PI Name: BAYONNE TERMINALS INCORPORATED
CEA Description (SI): Tetrachloroethylene
CEA Case Track #: Not reported

BAYONNE TERMINALS INC (Continued) **S110471652**

CEA Duration: 25.00
Intermediate Durations: No

Facility ID: 7628
Date Established (SI): 06/15/2018
Date Closed/Lifted (SI): Not reported
PI Number: G000003244
PI Name: BAYONNE TERMINALS INCORPORATED
CEA Description (SI): Total dissolved solids (TDS)
CEA Case Track #: 46047
CEA Duration: 25.00
Intermediate Durations: No

Facility ID: 7628
Date Established (SI): 06/15/2018
Date Closed/Lifted (SI): Not reported
PI Number: G000003244
PI Name: BAYONNE TERMINALS INCORPORATED
CEA Description (SI): Total dissolved solids (TDS)
CEA Case Track #: 46407
CEA Duration: 25.00
Intermediate Durations: No

Facility ID: 7628
Date Established (SI): 06/15/2018
Date Closed/Lifted (SI): Not reported
PI Number: G000003244
PI Name: BAYONNE TERMINALS INCORPORATED
CEA Description (SI): Total dissolved solids (TDS)
CEA Case Track #: 124314
CEA Duration: 25.00
Intermediate Durations: No

Facility ID: 7628
Date Established (SI): 06/15/2018
Date Closed/Lifted (SI): Not reported
PI Number: G000003244
PI Name: BAYONNE TERMINALS INCORPORATED
CEA Description (SI): Total dissolved solids (TDS)
CEA Case Track #: Not reported
CEA Duration: 25.00
Intermediate Durations: No

Facility ID: 7628
Date Established (SI): 06/15/2018
Date Closed/Lifted (SI): Not reported
PI Number: G000003244
PI Name: BAYONNE TERMINALS INCORPORATED
CEA Description (SI): Trichlorobenzene (1,2,4-)
CEA Case Track #: 46047
CEA Duration: 25.00
Intermediate Durations: No

Facility ID: 7628
Date Established (SI): 06/15/2018
Date Closed/Lifted (SI): Not reported
PI Number: G000003244

BAYONNE TERMINALS INC (Continued) **S110471652**

PI Name: BAYONNE TERMINALS INCORPORATED
CEA Description (SI): Trichlorobenzene (1,2,4-)
CEA Case Track #: 46407
CEA Duration: 25.00
Intermediate Durations: No

Facility ID: 7628
Date Established (SI): 06/15/2018
Date Closed/Lifted (SI): Not reported
PI Number: G000003244
PI Name: BAYONNE TERMINALS INCORPORATED
CEA Description (SI): Trichlorobenzene (1,2,4-)
CEA Case Track #: 124314
CEA Duration: 25.00
Intermediate Durations: No

Facility ID: 7628
Date Established (SI): 06/15/2018
Date Closed/Lifted (SI): Not reported
PI Number: G000003244
PI Name: BAYONNE TERMINALS INCORPORATED
CEA Description (SI): Trichlorobenzene (1,2,4-)
CEA Case Track #: Not reported
CEA Duration: 25.00
Intermediate Durations: No

Facility ID: 7628
Date Established (SI): 06/15/2018
Date Closed/Lifted (SI): Not reported
PI Number: G000003244
PI Name: BAYONNE TERMINALS INCORPORATED
CEA Description (SI): Trichloroethane (1,1,1)
CEA Case Track #: 46047
CEA Duration: 25.00
Intermediate Durations: No

Facility ID: 7628
Date Established (SI): 06/15/2018
Date Closed/Lifted (SI): Not reported
PI Number: G000003244
PI Name: BAYONNE TERMINALS INCORPORATED
CEA Description (SI): Trichloroethane (1,1,1)
CEA Case Track #: 46407
CEA Duration: 25.00
Intermediate Durations: No

Facility ID: 7628
Date Established (SI): 06/15/2018
Date Closed/Lifted (SI): Not reported
PI Number: G000003244
PI Name: BAYONNE TERMINALS INCORPORATED
CEA Description (SI): Trichloroethane (1,1,1)
CEA Case Track #: 124314
CEA Duration: 25.00
Intermediate Durations: No

Facility ID: 7628

BAYONNE TERMINALS INC (Continued) **S110471652**

Date Established (SI): 06/15/2018
Date Closed/Lifted (SI): Not reported
PI Number: G000003244
PI Name: BAYONNE TERMINALS INCORPORATED
CEA Description (SI): Trichloroethane (1,1,1)
CEA Case Track #: Not reported
CEA Duration: 25.00
Intermediate Durations: No

Facility ID: 7628
Date Established (SI): 06/15/2018
Date Closed/Lifted (SI): Not reported
PI Number: G000003244
PI Name: BAYONNE TERMINALS INCORPORATED
CEA Description (SI): Trichloroethylene
CEA Case Track #: 46047
CEA Duration: 25.00
Intermediate Durations: No

Facility ID: 7628
Date Established (SI): 06/15/2018
Date Closed/Lifted (SI): Not reported
PI Number: G000003244
PI Name: BAYONNE TERMINALS INCORPORATED
CEA Description (SI): Trichloroethylene
CEA Case Track #: 46407
CEA Duration: 25.00
Intermediate Durations: No

Facility ID: 7628
Date Established (SI): 06/15/2018
Date Closed/Lifted (SI): Not reported
PI Number: G000003244
PI Name: BAYONNE TERMINALS INCORPORATED
CEA Description (SI): Trichloroethylene
CEA Case Track #: 124314
CEA Duration: 25.00
Intermediate Durations: No

Facility ID: 7628
Date Established (SI): 06/15/2018
Date Closed/Lifted (SI): Not reported
PI Number: G000003244
PI Name: BAYONNE TERMINALS INCORPORATED
CEA Description (SI): Trichloroethylene
CEA Case Track #: Not reported
CEA Duration: 25.00
Intermediate Durations: No

Facility ID: 7628
Date Established (SI): 06/15/2018
Date Closed/Lifted (SI): Not reported
PI Number: G000003244
PI Name: BAYONNE TERMINALS INCORPORATED
CEA Description (SI): Vinyl chloride
CEA Case Track #: 46047
CEA Duration: 25.00

BAYONNE TERMINALS INC (Continued) **S110471652**

Intermediate Durations: No

Facility ID: 7628
Date Established (SI): 06/15/2018
Date Closed/Lifted (SI): Not reported
PI Number: G000003244
PI Name: BAYONNE TERMINALS INCORPORATED
CEA Description (SI): Vinyl chloride
CEA Case Track #: 46407
CEA Duration: 25.00
Intermediate Durations: No

Facility ID: 7628
Date Established (SI): 06/15/2018
Date Closed/Lifted (SI): Not reported
PI Number: G000003244
PI Name: BAYONNE TERMINALS INCORPORATED
CEA Description (SI): Vinyl chloride
CEA Case Track #: 124314
CEA Duration: 25.00
Intermediate Durations: No

Facility ID: 7628
Date Established (SI): 06/15/2018
Date Closed/Lifted (SI): Not reported
PI Number: G000003244
PI Name: BAYONNE TERMINALS INCORPORATED
CEA Description (SI): Vinyl chloride
CEA Case Track #: Not reported
CEA Duration: 25.00
Intermediate Durations: No

NJ Financial Assurance:
Dispositon Date: 12/11/2009
RFS Disposition Description: RECEIVED
Institution: The Dow Chemical Company
RFS Type Description: Self Guarantee
PI Number: 575411
Activity Class Code: RFS
Act Class Decode: Remediation Funding Source
Document Title: Bayonne Terminals - DOW

Dispositon Date: 07/09/2010
RFS Disposition Description: APPROVED
Institution: The Dow Chemical Company
RFS Type Description: Self Guarantee
PI Number: 575411
Activity Class Code: RFS
Act Class Decode: Remediation Funding Source
Document Title: Bayonne Terminals - DOW

Dispositon Date: 08/23/2011
RFS Disposition Description: REDUCED
Institution: The Dow Chemical Co.
RFS Type Description: Self Guarantee
PI Number: 575411
Activity Class Code: RFS

BAYONNE TERMINALS INC (Continued) **S110471652**

Act Class Decode: Remediation Funding Source
Document Title: Bayonne Terminals - DOW

Dispositon Date: 11/09/2012
RFS Disposition Description: INCREASED
Institution: The Dow Chemical Company
RFS Type Description: Self Guarantee
PI Number: 575411
Activity Class Code: RFS
Act Class Decode: Remediation Funding Source
Document Title: Bayonne Terminals - DOW

Dispositon Date: 07/15/2013
RFS Disposition Description: INCREASED
Institution: The Dow Chemical Company
RFS Type Description: Self Guarantee
PI Number: 575411
Activity Class Code: RFS
Act Class Decode: Remediation Funding Source
Document Title: Bayonne Terminals - DOW

Dispositon Date: 09/02/2014
RFS Disposition Description: REDUCED
Institution: The Dow Chemical Company
RFS Type Description: Self-Guarantee Parent Cor
PI Number: 575411
Activity Class Code: RFS
Act Class Decode: Remediation Funding Source
Document Title: Bayonne Terminals - DOW

Dispositon Date: 04/29/2015
RFS Disposition Description: REDUCED
Institution: The Dow Chemical Company
RFS Type Description: Self-Guarantee Parent Cor
PI Number: 575411
Activity Class Code: RFS
Act Class Decode: Remediation Funding Source
Document Title: Bayonne Terminals - DOW

Dispositon Date: 03/30/2016
RFS Disposition Description: REDUCED
Institution: The Dow Chemical Company
RFS Type Description: Self Guarantee
PI Number: 575411
Activity Class Code: RFS
Act Class Decode: Remediation Funding Source
Document Title: Bayonne Terminals - DOW

Dispositon Date: 05/31/2017
RFS Disposition Description: REDUCED
Institution: The Dow Chemical Company
RFS Type Description: Self Guarantee
PI Number: 575411
Activity Class Code: RFS
Act Class Decode: Remediation Funding Source
Document Title: Bayonne Terminals - DOW

BAYONNE TERMINALS INC (Continued) **S110471652**

Dispositon Date: 05/17/2018
RFS Disposition Description: REDUCED
Institution: The Dow Chemical Company
RFS Type Description: Self Guarantee
PI Number: 575411
Activity Class Code: RFS
Act Class Decode: Remediation Funding Source
Document Title: Bayonne Terminals - DOW

Dispositon Date: 03/27/2019
RFS Disposition Description: REDUCED
Institution: The Dow Chemical Company
RFS Type Description: Self Guarantee
PI Number: 575411
Activity Class Code: RFS
Act Class Decode: Remediation Funding Source
Document Title: Bayonne Terminals - DOW

Dispositon Date: 12/11/2009
RFS Disposition Description: RECEIVED
Institution: Bayer Corporation
RFS Type Description: Remediation Trust Fund
PI Number: 575413
Activity Class Code: RFS
Act Class Decode: Remediation Funding Source
Document Title: Bayonne Terminals - BAYER

Dispositon Date: 09/29/2011
RFS Disposition Description: APPROVED
Institution: Bayer Corporation
RFS Type Description: Remediation Trust Fund
PI Number: 575413
Activity Class Code: RFS
Act Class Decode: Remediation Funding Source
Document Title: Bayonne Terminals - BAYER

Dispositon Date: 04/16/2014
RFS Disposition Description: APPROVED
Institution: Bayer Corporation
RFS Type Description: Remediation Trust Fund
PI Number: 575413
Activity Class Code: RFS
Act Class Decode: Remediation Funding Source
Document Title: Bayonne Terminals - BAYER

Dispositon Date: 09/03/2014
RFS Disposition Description: REDUCED
Institution: Bayer Corporation
RFS Type Description: Remediation Trust Fund
PI Number: 575413
Activity Class Code: RFS
Act Class Decode: Remediation Funding Source
Document Title: Bayonne Terminals - BAYER

Dispositon Date: 04/21/2016
RFS Disposition Description: REDUCED
Institution: LANXESS Corporation

BAYONNE TERMINALS INC (Continued) **S110471652**

RFS Type Description: Remediation Trust Fund
PI Number: 575413
Activity Class Code: RFS
Act Class Decode: Remediation Funding Source
Document Title: Bayonne Terminals - BAYER

Dispositon Date: 10/12/2010
RFS Disposition Description: RECEIVED
Institution: Duraport Realty One (Two and Three), LLC's
RFS Type Description: Remediation Trust Fund
PI Number: 575414
Activity Class Code: RFS
Act Class Decode: Remediation Funding Source
Document Title: Bayonne Term - DURAPORT

Dispositon Date: 10/11/2011
RFS Disposition Description: APPROVED
Institution: Duraport Realty One (Two and Three), LLC's
RFS Type Description: Remediation Trust Fund
PI Number: 575414
Activity Class Code: RFS
Act Class Decode: Remediation Funding Source
Document Title: Bayonne Term - DURAPORT

Dispositon Date: 04/21/2016
RFS Disposition Description: REDUCED
Institution: Duraport Realty, LLC
RFS Type Description: Remediation Trust Fund
PI Number: 575414
Activity Class Code: RFS
Act Class Decode: Remediation Funding Source
Document Title: Bayonne Term - DURAPORT

Dispositon Date: 12/11/2009
RFS Disposition Description: RECEIVED
Institution: Bayer Corporation
RFS Type Description: Remediation Trust Fund
PI Number: G000003244
Activity Class Code: LSR
Act Class Decode: Licensed Site Professional Program
Document Title: Bayonne Terminals Inc

Dispositon Date: 12/11/2009
RFS Disposition Description: RECEIVED
Institution: Bayer Corporation
RFS Type Description: Remediation Trust Fund
PI Number: G000003244
Activity Class Code: OSA
Act Class Decode: SRP Oversight
Document Title: FMR BAYONNE TERM VI IEC

Dispositon Date: 12/11/2009
RFS Disposition Description: RECEIVED
Institution: The Dow Chemical Company
RFS Type Description: Self Guarantee
PI Number: G000003244
Activity Class Code: LSR

BAYONNE TERMINALS INC (Continued) **S110471652**

Act Class Decode: Licensed Site Professional Program
Document Title: Bayonne Terminals Inc

Dispositon Date: 12/11/2009
RFS Disposition Description: RECEIVED
Institution: The Dow Chemical Company
RFS Type Description: Self Guarantee
PI Number: G000003244
Activity Class Code: OSA
Act Class Decode: SRP Oversight
Document Title: FMR BAYONNE TERM VI IEC

Dispositon Date: 07/09/2010
RFS Disposition Description: APPROVED
Institution: The Dow Chemical Company
RFS Type Description: Self Guarantee
PI Number: G000003244
Activity Class Code: LSR
Act Class Decode: Licensed Site Professional Program
Document Title: Bayonne Terminals Inc

Dispositon Date: 07/09/2010
RFS Disposition Description: APPROVED
Institution: The Dow Chemical Company
RFS Type Description: Self Guarantee
PI Number: G000003244
Activity Class Code: OSA
Act Class Decode: SRP Oversight
Document Title: FMR BAYONNE TERM VI IEC

Dispositon Date: 10/12/2010
RFS Disposition Description: RECEIVED
Institution: Duraport Realty One (Two and Three), LLC's
RFS Type Description: Remediation Trust Fund
PI Number: G000003244
Activity Class Code: LSR
Act Class Decode: Licensed Site Professional Program
Document Title: Bayonne Terminals Inc

Dispositon Date: 10/12/2010
RFS Disposition Description: RECEIVED
Institution: Duraport Realty One (Two and Three), LLC's
RFS Type Description: Remediation Trust Fund
PI Number: G000003244
Activity Class Code: OSA
Act Class Decode: SRP Oversight
Document Title: FMR BAYONNE TERM VI IEC

Dispositon Date: 08/23/2011
RFS Disposition Description: REDUCED
Institution: The Dow Chemical Co.
RFS Type Description: Self Guarantee
PI Number: G000003244
Activity Class Code: LSR
Act Class Decode: Licensed Site Professional Program
Document Title: Bayonne Terminals Inc

BAYONNE TERMINALS INC (Continued) **S110471652**

Dispositon Date:	08/23/2011
RFS Disposition Description:	REDUCED
Institution:	The Dow Chemical Co.
RFS Type Description:	Self Guarantee
PI Number:	G000003244
Activity Class Code:	OSA
Act Class Decode:	SRP Oversight
Document Title:	FMR BAYONNE TERM VI IEC

Dispositon Date:	09/29/2011
RFS Disposition Description:	APPROVED
Institution:	Bayer Corporation
RFS Type Description:	Remediation Trust Fund
PI Number:	G000003244
Activity Class Code:	LSR
Act Class Decode:	Licensed Site Professional Program
Document Title:	Bayonne Terminals Inc

Dispositon Date:	09/29/2011
RFS Disposition Description:	APPROVED
Institution:	Bayer Corporation
RFS Type Description:	Remediation Trust Fund
PI Number:	G000003244
Activity Class Code:	OSA
Act Class Decode:	SRP Oversight
Document Title:	FMR BAYONNE TERM VI IEC

Dispositon Date:	10/11/2011
RFS Disposition Description:	APPROVED
Institution:	Duraport Realty One (Two and Three), LLC's
RFS Type Description:	Remediation Trust Fund
PI Number:	G000003244
Activity Class Code:	LSR
Act Class Decode:	Licensed Site Professional Program
Document Title:	Bayonne Terminals Inc

Dispositon Date:	10/11/2011
RFS Disposition Description:	APPROVED
Institution:	Duraport Realty One (Two and Three), LLC's
RFS Type Description:	Remediation Trust Fund
PI Number:	G000003244
Activity Class Code:	OSA
Act Class Decode:	SRP Oversight
Document Title:	FMR BAYONNE TERM VI IEC

EM742 **BAYONNE TERMINALS INCORPORATED** **NJ SHWS** **S121976777**
NNW **E 2ND ST & HOBART AVE** **N/A**
1/4-1/2 **BAYONNE CITY, NJ**
0.467 mi.
2465 ft. **Site 2 of 3 in cluster EM**

Actual:
17 ft.

Focus Map:
7

SHWS:

Name:	BAYONNE TERMINALS INCORPORATED
Address:	E 2ND ST & HOBART AVE
City,State,Zip:	BAYONNE CITY, NJ
Site ID:	7628
Status:	Active
Home Owner:	No

BAYONNE TERMINALS INCORPORATED (Continued) **S121976777**

PI Number: G000003244

Detail As Of April 2012:
X Coord Site: 596519
X Coord PI: 596519
Y Coord Site: 660877
Y Coord PI: 660877

EM743 **NORTON & SON INC** **CORRACTS** **1000160779**
NNW **E 2ND ST & HOBART AVE** **RCRA-TSDF** **NJD000818740**
1/4-1/2 **BAYONNE, NJ 07002** **NJ UST**
0.467 mi. **RCRA NonGen / NLR**
2465 ft. **Site 3 of 3 in cluster EM** **NY MANIFEST**

Actual:
17 ft.

Focus Map:
7

CORRACTS:
EPA ID: NJD000818740
EPA Region: 02
Area Name: SITEWIDE
Actual Date: 19950629
Action: CA075LO - CA Prioritization, Facility or area was assigned a low corrective action priority
NAICS Code(s): 325192
Cyclic Crude and Intermediate Manufacturing
Original schedule date: 19950630
Schedule end date: Not reported

EPA ID: NJD000818740
EPA Region: 02
Area Name: SITEWIDE
Actual Date: 19950629
Action: CA050 - RFA Completed
NAICS Code(s): 325192
Cyclic Crude and Intermediate Manufacturing
Original schedule date: 19950630
Schedule end date: Not reported

RCRA-TSDF:
Date form received by agency: 02/24/2010
Facility name: NORTON & SON INC
Facility address: E 2ND ST & HOBART AVE
BAYONNE, NJ 07002
EPA ID: NJD000818740
Mailing address: PO BOX 455
BAYONNE, NJ 07002
Contact: EDWARD F NORTON
Contact address: EAST 5TH STREET
BAYONNE, NJ 07002
Contact country: US
Contact telephone: 201-437-0770
Telephone ext.: 251
Contact email: Not reported
EPA Region: 02
Land type: Facility is not located on Indian land. Additional information is not known.
Classification: TSDF
Description: Handler is engaged in the treatment, storage or disposal of hazardous waste
Classification: Non-Generator
Description: Handler: Non-Generators do not presently generate hazardous waste

NORTON & SON INC (Continued) **1000160779**

Owner/Operator Summary:

Owner/operator name:	NORTON & SON INC
Owner/operator address:	148 E 5TH ST BAYONNE, NJ 07002
Owner/operator country:	US
Owner/operator telephone:	201-437-0770
Owner/operator email:	Not reported
Owner/operator fax:	Not reported
Owner/operator extension:	Not reported
Legal status:	Private
Owner/Operator Type:	Owner
Owner/Op start date:	Not reported
Owner/Op end date:	Not reported

Owner/operator name:	MOBAY CHEMICAL CORPORATION
Owner/operator address:	EAST 2ND STREET & HOBART AVE OPERCITY, NJ 99999
Owner/operator country:	US
Owner/operator telephone:	201-436-1900
Owner/operator email:	Not reported
Owner/operator fax:	Not reported
Owner/operator extension:	Not reported
Legal status:	Private
Owner/Operator Type:	Operator
Owner/Op start date:	Not reported
Owner/Op end date:	Not reported

Handler Activities Summary:

U.S. importer of hazardous waste:	No
Mixed waste (haz. and radioactive):	No
Recycler of hazardous waste:	No
Transporter of hazardous waste:	No
Treater, storer or disposer of HW:	No
Underground injection activity:	No
On-site burner exemption:	No
Furnace exemption:	No
Used oil fuel burner:	No
Used oil processor:	No
User oil refiner:	No
Used oil fuel marketer to burner:	No
Used oil Specification marketer:	No
Used oil transfer facility:	No
Used oil transporter:	No

Universal Waste Summary:

Waste type:	Pesticides
Accumulated waste on-site:	Yes
Generated waste on-site:	Not reported

Waste type:	Thermostats
Accumulated waste on-site:	Yes
Generated waste on-site:	Not reported

Waste type:	Batteries
Accumulated waste on-site:	Yes
Generated waste on-site:	Not reported

NORTON & SON INC (Continued) **1000160779**

Waste type: Lamps
Accumulated waste on-site: Yes
Generated waste on-site: Not reported

Historical Generators:
Date form received by agency: 01/01/2007
Site name: NORTON & SON INC
Classification: Not a generator, verified

Date form received by agency: 01/01/2006
Site name: NORTON & SON INC
Classification: Not a generator, verified

Date form received by agency: 05/25/1991
Site name: NORTON & SON INC
Classification: Large Quantity Generator

Date form received by agency: 11/19/1980
Site name: NORTON & SON INC
Classification: Not a generator, verified

Hazardous Waste Summary:

. Waste code: D000
. Waste name: Not Defined

. Waste code: D001
. Waste name: IGNITABLE WASTE

. Waste code: D002
. Waste name: CORROSIVE WASTE

. Waste code: D003
. Waste name: REACTIVE WASTE

. Waste code: D005
. Waste name: BARIUM

. Waste code: D007
. Waste name: CHROMIUM

. Waste code: F001
. Waste name: THE FOLLOWING SPENT HALOGENATED SOLVENTS USED IN DEGREASING: TETRACHLOROETHYLENE, TRICHLORETHYLENE, METHYLENE CHLORIDE, 1,1,1-TRICHLOROETHANE, CARBON TETRACHLORIDE AND CHLORINATED FLUOROCARBONS; ALL SPENT SOLVENT MIXTURES/BLENDS USED IN DEGREASING CONTAINING, BEFORE USE, A TOTAL OF TEN PERCENT OR MORE (BY VOLUME) OF ONE OR MORE OF THE ABOVE HALOGENATED SOLVENTS OR THOSE SOLVENTS LISTED IN F002, F004, AND F005; AND STILL BOTTOMS FROM THE RECOVERY OF THESE SPENT SOLVENTS AND SPENT SOLVENT MIXTURES.

. Waste code: F002
. Waste name: THE FOLLOWING SPENT HALOGENATED SOLVENTS: TETRACHLOROETHYLENE, METHYLENE CHLORIDE, TRICHLOROETHYLENE, 1,1,1-TRICHLOROETHANE, CHLOROBENZENE, 1,1,2-TRICHLORO-1,2,2-TRIFLUOROETHANE, ORTHO-DICHLOROBENZENE, TRICHLOROFLUOROMETHANE, AND 1,1,2,

NORTON & SON INC (Continued) **1000160779**

TRICHLOROETHANE; ALL SPENT SOLVENT MIXTURES/BLENDS CONTAINING, BEFORE USE, A TOTAL OF TEN PERCENT OR MORE (BY VOLUME) OF ONE OR MORE OF THE ABOVE HALOGENATED SOLVENTS OR THOSE SOLVENTS LISTED IN F001, F004, AND F005; AND STILL BOTTOMS FROM THE RECOVERY OF THESE SPENT SOLVENTS AND SPENT SOLVENT MIXTURES.

. Waste code: F003
. Waste name: THE FOLLOWING SPENT NONHALOGENATED SOLVENTS: XYLENE, ACETONE, ETHYL ACETATE, ETHYL BENZENE, ETHYL ETHER, METHYL ISOBUTYL KETONE, N-BUTYL ALCOHOL, CYCLOHEXANONE, AND METHANOL; ALL SPENT SOLVENT MIXTURES/BLENDS CONTAINING, BEFORE USE, ONLY THE ABOVE SPENT NONHALOGENATED SOLVENTS; AND ALL SPENT SOLVENT MIXTURES/BLENDS CONTAINING, BEFORE USE, ONE OR MORE OF THE ABOVE NONHALOGENATED SOLVENTS, AND A TOTAL OF TEN PERCENT OR MORE (BY VOLUME) OF ONE OR MORE OF THOSE SOLVENTS LISTED IN F001, F002, F004, AND F005; AND STILL BOTTOMS FROM THE RECOVERY OF THESE SPENT SOLVENTS AND SPENT SOLVENT MIXTURES.

. Waste code: F004
. Waste name: THE FOLLOWING SPENT NONHALOGENATED SOLVENTS: CRESOLS, CRESYLIC ACID, AND NITROBENZENE; AND THE STILL BOTTOMS FROM THE RECOVERY OF THESE SOLVENTS; ALL SPENT SOLVENT MIXTURES/BLENDS CONTAINING, BEFORE USE, A TOTAL OF TEN PERCENT OR MORE (BY VOLUME) OF ONE OR MORE OF THE ABOVE NONHALOGENATED SOLVENTS OR THOSE SOLVENTS LISTED IN F001, F002, AND F005; AND STILL BOTTOMS FROM THE RECOVERY OF THESE SPENT SOLVENTS AND SPENT SOLVENT MIXTURES.

. Waste code: F005
. Waste name: THE FOLLOWING SPENT NONHALOGENATED SOLVENTS: TOLUENE, METHYL ETHYL KETONE, CARBON DISULFIDE, ISOBUTANOL, PYRIDINE, BENZENE, 2-ETHOXYETHANOL, AND 2-NITROPROPANE; ALL SPENT SOLVENT MIXTURES/BLENDS CONTAINING, BEFORE USE, A TOTAL OF TEN PERCENT OR MORE (BY VOLUME) OF ONE OR MORE OF THE ABOVE NONHALOGENATED SOLVENTS OR THOSE SOLVENTS LISTED IN F001, F002, OR F004; AND STILL BOTTOMS FROM THE RECOVERY OF THESE SPENT SOLVENTS AND SPENT SOLVENT MIXTURES.

. Waste code: P024
. Waste name: BENZENAMINE, 4-CHLORO- (OR) P-CHLORANILINE

. Waste code: P048
. Waste name: 2,4-DINITROPHENOL (OR) PHENOL, 2,4-DINITRO-

. Waste code: P077
. Waste name: BENZENAMINE, 4-NITRO- (OR) P-NITROANILINE

. Waste code: P095
. Waste name: CARBONIC DICHLORIDE (OR) PHOSGENE

. Waste code: U002
. Waste name: 2-PROPANONE (I) (OR) ACETONE (I)

. Waste code: U003
. Waste name: ACETONITRILE (I,T)

. Waste code: U007
. Waste name: 2-PROPENAMIDE (OR) ACRYLAMIDE

NORTON & SON INC (Continued) **1000160779**

. Waste code: U008
. Waste name: 2-PROPENOIC ACID (I) (OR) ACRYLIC ACID (I)

. Waste code: U009
. Waste name: 2-PROPENENITRILE (OR) ACRYLONITRILE

. Waste code: U012
. Waste name: ANILINE (I,T) (OR) BENZENAMINE (I,T)

. Waste code: U020
. Waste name: BENZENESULFONIC ACID CHLORIDE (C,R) (OR) BENZENESULFONYL CHLORIDE (C,R)

. Waste code: U028
. Waste name: 1,2-BENZENEDICARBOXYLIC ACID, BIS(2-ETHYLHEXYL) ESTER (OR) DIETHYLHEXYL PHTHALATE

. Waste code: U031
. Waste name: 1-BUTANOL (I) (OR) N-BUTYL ALCOHOL (I)

. Waste code: U037
. Waste name: BENZENE, CHLORO- (OR) CHLOROBENZENE

. Waste code: U044
. Waste name: CHLOROFORM (OR) METHANE, TRICHLORO-

. Waste code: U052
. Waste name: CRESOL (CRESYLIC ACID) (OR) PHENOL, METHYL-

. Waste code: U070
. Waste name: BENZENE, 1,2-DICHLORO- (OR) O-DICHLOROBENZENE

. Waste code: U072
. Waste name: BENZENE, 1,4-DICHLORO- (OR) P-DICHLOROBENZENE

. Waste code: U073
. Waste name: [1,1'-BIPHENYL]-4,4'-DIAMINE, 3,3'-DICHLORO- (OR) 3,3'-DICHLOROBENZIDINE

. Waste code: U091
. Waste name: [1,1'-BIPHENYL]-4,4'-DIAMINE, 3,3'-DIMETHOXY- (OR) 3,3'-DIMETHOXYBENZIDINE

. Waste code: U102
. Waste name: 1,2-BENZENEDICARBOXYLIC ACID, DIMETHYL ESTER (OR) DIMETHYL PHTHALATE

. Waste code: U103
. Waste name: DIMETHYL SULFATE (OR) SULFURIC ACID, DIMETHYL ESTER

. Waste code: U113
. Waste name: 2-PROPENOIC ACID, ETHYL ESTER (I) (OR) ETHYL ACRYLATE (I)

. Waste code: U122
. Waste name: FORMALDEHYDE

. Waste code: U123
. Waste name: FORMIC ACID (C,T)

NORTON & SON INC (Continued) **1000160779**

. Waste code: U149
. Waste name: MALONONITRILE (OR) PROPANEDINITRILE

. Waste code: U154
. Waste name: METHANOL (I) (OR) METHYL ALCOHOL (I)

. Waste code: U159
. Waste name: 2-BUTANONE (I,T) (OR) METHYL ETHYL KETONE (MEK) (I,T)

. Waste code: U160
. Waste name: 2-BUTANONE, PEROXIDE (R,T) (OR) METHYL ETHYL KETONE PEROXIDE (R,T)

. Waste code: U161
. Waste name: 4-METHYL-2-PENTANONE (I) (OR) METHYL ISOBUTYL KETONE (I) (OR) PENTANOL, 4-METHYL-

. Waste code: U165
. Waste name: NAPHTHALENE

. Waste code: U169
. Waste name: BENZENE, NITRO- (OR) NITROBENZENE (I,T)

. Waste code: U170
. Waste name: P-NITROPHENOL (I,T) (OR) PHENOL, 4-NITRO-

. Waste code: U188
. Waste name: PHENOL

. Waste code: U190
. Waste name: 1,3-ISOBENZOFURANDIONE (OR) PHTHALIC ANHYDRIDE

. Waste code: U196
. Waste name: PYRIDINE

. Waste code: U201
. Waste name: 1,3-BENZENEDIOL (OR) RESORCINOL

. Waste code: U208
. Waste name: 1,1,1,2-TETRACHLOROETHANE (OR) ETHANE, 1,1,1,2-TETRACHLORO-

. Waste code: U209
. Waste name: 1,1,2,2-TETRACHLOROETHANE (OR) ETHANE, 1,1,2,2-TETRACHLORO-

. Waste code: U210
. Waste name: ETHENE, TETRACHLORO- (OR) TETRACHLOROETHYLENE

. Waste code: U211
. Waste name: CARBON TETRACHLORIDE (OR) METHANE, TETRACHLORO-

. Waste code: U213
. Waste name: FURAN, TETRAHYDRO-(I) (OR) TETRAHYDROFURAN (I)

. Waste code: U219
. Waste name: THIOUREA

. Waste code: U220
. Waste name: BENZENE, METHYL- (OR) TOLUENE

NORTON & SON INC (Continued) **1000160779**

. Waste code: U222
. Waste name: BENZENAMINE, 2-METHYL-, HYDROCHLORIDE (OR) O-TOLUIDINE HYDROCHLORIDE

. Waste code: U226
. Waste name: ETHANE, 1,1,1-TRICHLORO- (OR) METHYL CHLOROFORM

. Waste code: U228
. Waste name: ETHENE, TRICHLORO- (OR) TRICHLOROETHYLENE

. Waste code: U239
. Waste name: BENZENE, DIMETHYL- (I,T) (OR) XYLENE (I)

Corrective Action Summary:
Event date: 06/29/1995
Event: CA PRIORITIZATION-LOW CA PRIORITY

Event date: 06/29/1995
Event: RFA COMPLETED

Facility Has Received Notices of Violations:
Regulation violated: Not reported
Area of violation: TSD - Manifest/Records/Reporting
Date violation determined: 04/23/1992
Date achieved compliance: 06/30/1992
Violation lead agency: EPA
Enforcement action: WRITTEN INFORMAL
Enforcement action date: 06/30/1992
Enf. disposition status: Not reported
Enf. disp. status date: Not reported
Enforcement lead agency: EPA
Proposed penalty amount: Not reported
Final penalty amount: Not reported
Paid penalty amount: Not reported

Regulation violated: Not reported
Area of violation: Generators - General
Date violation determined: 05/06/1985
Date achieved compliance: 03/10/1985
Violation lead agency: State
Enforcement action: WRITTEN INFORMAL
Enforcement action date: 09/04/1985
Enf. disposition status: Not reported
Enf. disp. status date: Not reported
Enforcement lead agency: State
Proposed penalty amount: Not reported
Final penalty amount: Not reported
Paid penalty amount: Not reported

Regulation violated: Not reported
Area of violation: Generators - General
Date violation determined: 05/06/1985
Date achieved compliance: 03/25/1986
Violation lead agency: State
Enforcement action: Not reported
Enforcement action date: Not reported
Enf. disposition status: Not reported

NORTON & SON INC (Continued) **1000160779**

Enf. disp. status date: Not reported
Enforcement lead agency: Not reported
Proposed penalty amount: Not reported
Final penalty amount: Not reported
Paid penalty amount: Not reported

Evaluation Action Summary:
Evaluation date: 04/23/1992
Evaluation: COMPLIANCE EVALUATION INSPECTION ON-SITE
Area of violation: TSD - Manifest/Records/Reporting
Date achieved compliance: 06/30/1992
Evaluation lead agency: EPA Contractor/Grantee

Evaluation date: 06/10/1987
Evaluation: COMPLIANCE EVALUATION INSPECTION ON-SITE
Area of violation: Not reported
Date achieved compliance: Not reported
Evaluation lead agency: State

Evaluation date: 03/25/1986
Evaluation: NON-FINANCIAL RECORD REVIEW
Area of violation: Not reported
Date achieved compliance: Not reported
Evaluation lead agency: State

Evaluation date: 02/21/1986
Evaluation: FINANCIAL RECORD REVIEW
Area of violation: Not reported
Date achieved compliance: Not reported
Evaluation lead agency: State

Evaluation date: 05/06/1985
Evaluation: NON-FINANCIAL RECORD REVIEW
Area of violation: Generators - General
Date achieved compliance: 03/10/1985
Evaluation lead agency: State

Evaluation date: 05/06/1985
Evaluation: NON-FINANCIAL RECORD REVIEW
Area of violation: Generators - General
Date achieved compliance: 03/25/1986
Evaluation lead agency: State

Evaluation date: 04/10/1985
Evaluation: NON-FINANCIAL RECORD REVIEW
Area of violation: Not reported
Date achieved compliance: Not reported
Evaluation lead agency: State

Evaluation date: 03/14/1984
Evaluation: NON-FINANCIAL RECORD REVIEW
Area of violation: Not reported
Date achieved compliance: Not reported
Evaluation lead agency: State

UST:
Facility ID: 001376

NORTON & SON INC (Continued) **1000160779**

Contact:

Owner Name:	Not Identified Not Identified
Organization:	Not Identified
Contact Type(UST Reg):	Facility Operator
Contact Address (UST Reg):	Not reported
Contact Address 2 (UST Reg):	Not reported
Conact City,St,Zip (UST Reg):	Not reported
Owner Name:	CHARLES P LEE SR
Organization:	CHARLES P LEE SR
Contact Type(UST Reg):	Tank Owner
Contact Address (UST Reg):	148 EAST 5TH ST
Contact Address 2 (UST Reg):	Not reported
Conact City,St,Zip (UST Reg):	Bayonne, NJ 07002

Tanks:

Tank Id:	TANK-1
Tank Number:	00C1
Tank Status:	**Removed**
Tank Status Date:	01/01/1990
Install Date:	01/01/1952
Tank Contents:	Heating Oil (No. 6)
Tank Size:	30000
Tank Compliance:	No
Overfill:	No
Compliance Monitoring?:	No
Overfill Protection:	No
Spill Containment:	No
Tank Wellhead Protection:	Not reported
Tank/Pipe Construction Type:	Tank Bare steel
Tank/Pipe Construction Type:	Pipe Bare steel
Tank/Pipe Monitor:	Pipe None
Tank/Pipe Monitor:	Tank None

RCRA NonGen / NLR:

Date form received by agency:	02/24/2010
Facility name:	NORTON & SON INC
Facility address:	E 2ND ST & HOBART AVE BAYONNE, NJ 07002
EPA ID:	NJD000818740
Mailing address:	PO BOX 455 BAYONNE, NJ 07002
Contact:	EDWARD F NORTON
Contact address:	EAST 5TH STREET BAYONNE, NJ 07002
Contact country:	US
Contact telephone:	201-437-0770
Telephone ext.:	251
Contact email:	Not reported
EPA Region:	02
Land type:	Facility is not located on Indian land. Additional information is not known.
Classification:	TSDF
Description:	Handler is engaged in the treatment, storage or disposal of hazardous waste
Classification:	Non-Generator

NORTON & SON INC (Continued) **1000160779**

Description: Handler: Non-Generators do not presently generate hazardous waste

Owner/Operator Summary:
Owner/operator name: NORTON & SON INC
Owner/operator address: 148 E 5TH ST
BAYONNE, NJ 07002
Owner/operator country: US
Owner/operator telephone: 201-437-0770
Owner/operator email: Not reported
Owner/operator fax: Not reported
Owner/operator extension: Not reported
Legal status: Private
Owner/Operator Type: Owner
Owner/Op start date: Not reported
Owner/Op end date: Not reported

Owner/operator name: MOBAY CHEMICAL CORPORATION
Owner/operator address: EAST 2ND STREET & HOBART AVE
OPERCITY, NJ 99999
Owner/operator country: US
Owner/operator telephone: 201-436-1900
Owner/operator email: Not reported
Owner/operator fax: Not reported
Owner/operator extension: Not reported
Legal status: Private
Owner/Operator Type: Operator
Owner/Op start date: Not reported
Owner/Op end date: Not reported

Handler Activities Summary:
U.S. importer of hazardous waste: No
Mixed waste (haz. and radioactive): No
Recycler of hazardous waste: No
Transporter of hazardous waste: No
Treater, storer or disposer of HW: No
Underground injection activity: No
On-site burner exemption: No
Furnace exemption: No
Used oil fuel burner: No
Used oil processor: No
User oil refiner: No
Used oil fuel marketer to burner: No
Used oil Specification marketer: No
Used oil transfer facility: No
Used oil transporter: No

Universal Waste Summary:
Waste type: Pesticides
Accumulated waste on-site: Yes
Generated waste on-site: Not reported

Waste type: Thermostats
Accumulated waste on-site: Yes
Generated waste on-site: Not reported

Waste type: Batteries

NORTON & SON INC (Continued) **1000160779**

Accumulated waste on-site: Yes
Generated waste on-site: Not reported

Waste type: Lamps
Accumulated waste on-site: Yes
Generated waste on-site: Not reported

Historical Generators:
Date form received by agency: 01/01/2007
Site name: NORTON & SON INC
Classification: Not a generator, verified

Date form received by agency: 01/01/2006
Site name: NORTON & SON INC
Classification: Not a generator, verified

Date form received by agency: 05/25/1991
Site name: NORTON & SON INC
Classification: Large Quantity Generator

Date form received by agency: 11/19/1980
Site name: NORTON & SON INC
Classification: Not a generator, verified

Hazardous Waste Summary:

. Waste code: D000
. Waste name: Not Defined

. Waste code: D001
. Waste name: IGNITABLE WASTE

. Waste code: D002
. Waste name: CORROSIVE WASTE

. Waste code: D003
. Waste name: REACTIVE WASTE

. Waste code: D005
. Waste name: BARIUM

. Waste code: D007
. Waste name: CHROMIUM

. Waste code: F001
. Waste name: THE FOLLOWING SPENT HALOGENATED SOLVENTS USED IN DEGREASING: TETRACHLOROETHYLENE, TRICHLORETHYLENE, METHYLENE CHLORIDE, 1,1,1-TRICHLOROETHANE, CARBON TETRACHLORIDE AND CHLORINATED FLUOROCARBONS; ALL SPENT SOLVENT MIXTURES/BLENDS USED IN DEGREASING CONTAINING, BEFORE USE, A TOTAL OF TEN PERCENT OR MORE (BY VOLUME) OF ONE OR MORE OF THE ABOVE HALOGENATED SOLVENTS OR THOSE SOLVENTS LISTED IN F002, F004, AND F005; AND STILL BOTTOMS FROM THE RECOVERY OF THESE SPENT SOLVENTS AND SPENT SOLVENT MIXTURES.

. Waste code: F002
. Waste name: THE FOLLOWING SPENT HALOGENATED SOLVENTS: TETRACHLOROETHYLENE,

NORTON & SON INC (Continued) **1000160779**

METHYLENE CHLORIDE, TRICHLOROETHYLENE, 1,1,1-TRICHLOROETHANE, CHLOROBENZENE, 1,1,2-TRICHLORO-1,2,2-TRIFLUOROETHANE, ORTHO-DICHLOROBENZENE, TRICHLOROFLUOROMETHANE, AND 1,1,2, TRICHLOROETHANE; ALL SPENT SOLVENT MIXTURES/BLENDS CONTAINING, BEFORE USE, A TOTAL OF TEN PERCENT OR MORE (BY VOLUME) OF ONE OR MORE OF THE ABOVE HALOGENATED SOLVENTS OR THOSE SOLVENTS LISTED IN F001, F004, AND F005; AND STILL BOTTOMS FROM THE RECOVERY OF THESE SPENT SOLVENTS AND SPENT SOLVENT MIXTURES.

. Waste code: F003
. Waste name: THE FOLLOWING SPENT NONHALOGENATED SOLVENTS: XYLENE, ACETONE, ETHYL ACETATE, ETHYL BENZENE, ETHYL ETHER, METHYL ISOBUTYL KETONE, N-BUTYL ALCOHOL, CYCLOHEXANONE, AND METHANOL; ALL SPENT SOLVENT MIXTURES/BLENDS CONTAINING, BEFORE USE, ONLY THE ABOVE SPENT NONHALOGENATED SOLVENTS; AND ALL SPENT SOLVENT MIXTURES/BLENDS CONTAINING, BEFORE USE, ONE OR MORE OF THE ABOVE NONHALOGENATED SOLVENTS, AND A TOTAL OF TEN PERCENT OR MORE (BY VOLUME) OF ONE OR MORE OF THOSE SOLVENTS LISTED IN F001, F002, F004, AND F005; AND STILL BOTTOMS FROM THE RECOVERY OF THESE SPENT SOLVENTS AND SPENT SOLVENT MIXTURES.

. Waste code: F004
. Waste name: THE FOLLOWING SPENT NONHALOGENATED SOLVENTS: CRESOLS, CRESYLIC ACID, AND NITROBENZENE; AND THE STILL BOTTOMS FROM THE RECOVERY OF THESE SOLVENTS; ALL SPENT SOLVENT MIXTURES/BLENDS CONTAINING, BEFORE USE, A TOTAL OF TEN PERCENT OR MORE (BY VOLUME) OF ONE OR MORE OF THE ABOVE NONHALOGENATED SOLVENTS OR THOSE SOLVENTS LISTED IN F001, F002, AND F005; AND STILL BOTTOMS FROM THE RECOVERY OF THESE SPENT SOLVENTS AND SPENT SOLVENT MIXTURES.

. Waste code: F005
. Waste name: THE FOLLOWING SPENT NONHALOGENATED SOLVENTS: TOLUENE, METHYL ETHYL KETONE, CARBON DISULFIDE, ISOBUTANOL, PYRIDINE, BENZENE, 2-ETHOXYETHANOL, AND 2-NITROPROPANE; ALL SPENT SOLVENT MIXTURES/BLENDS CONTAINING, BEFORE USE, A TOTAL OF TEN PERCENT OR MORE (BY VOLUME) OF ONE OR MORE OF THE ABOVE NONHALOGENATED SOLVENTS OR THOSE SOLVENTS LISTED IN F001, F002, OR F004; AND STILL BOTTOMS FROM THE RECOVERY OF THESE SPENT SOLVENTS AND SPENT SOLVENT MIXTURES.

. Waste code: P024
. Waste name: BENZENAMINE, 4-CHLORO- (OR) P-CHLORANILINE

. Waste code: P048
. Waste name: 2,4-DINITROPHENOL (OR) PHENOL, 2,4-DINITRO-

. Waste code: P077
. Waste name: BENZENAMINE, 4-NITRO- (OR) P-NITROANILINE

. Waste code: P095
. Waste name: CARBONIC DICHLORIDE (OR) PHOSGENE

. Waste code: U002
. Waste name: 2-PROPANONE (I) (OR) ACETONE (I)

. Waste code: U003
. Waste name: ACETONITRILE (I,T)

NORTON & SON INC (Continued) **1000160779**

. Waste code: U007
. Waste name: 2-PROPENAMIDE (OR) ACRYLAMIDE

. Waste code: U008
. Waste name: 2-PROPENOIC ACID (I) (OR) ACRYLIC ACID (I)

. Waste code: U009
. Waste name: 2-PROPENENITRILE (OR) ACRYLONITRILE

. Waste code: U012
. Waste name: ANILINE (I,T) (OR) BENZENAMINE (I,T)

. Waste code: U020
. Waste name: BENZENESULFONIC ACID CHLORIDE (C,R) (OR) BENZENESULFONYL CHLORIDE (C,R)

. Waste code: U028
. Waste name: 1,2-BENZENEDICARBOXYLIC ACID, BIS(2-ETHYLHEXYL) ESTER (OR) DIETHYLHEXYL PHTHALATE

. Waste code: U031
. Waste name: 1-BUTANOL (I) (OR) N-BUTYL ALCOHOL (I)

. Waste code: U037
. Waste name: BENZENE, CHLORO- (OR) CHLOROBENZENE

. Waste code: U044
. Waste name: CHLOROFORM (OR) METHANE, TRICHLORO-

. Waste code: U052
. Waste name: CRESOL (CRESYLIC ACID) (OR) PHENOL, METHYL-

. Waste code: U070
. Waste name: BENZENE, 1,2-DICHLORO- (OR) O-DICHLOROBENZENE

. Waste code: U072
. Waste name: BENZENE, 1,4-DICHLORO- (OR) P-DICHLOROBENZENE

. Waste code: U073
. Waste name: [1,1'-BIPHENYL]-4,4'-DIAMINE, 3,3'-DICHLORO- (OR) 3,3'-DICHLOROBENZIDINE

. Waste code: U091
. Waste name: [1,1'-BIPHENYL]-4,4'-DIAMINE, 3,3'-DIMETHOXY- (OR) 3,3'-DIMETHOXYBENZIDINE

. Waste code: U102
. Waste name: 1,2-BENZENEDICARBOXYLIC ACID, DIMETHYL ESTER (OR) DIMETHYL PHTHALATE

. Waste code: U103
. Waste name: DIMETHYL SULFATE (OR) SULFURIC ACID, DIMETHYL ESTER

. Waste code: U113
. Waste name: 2-PROPENOIC ACID, ETHYL ESTER (I) (OR) ETHYL ACRYLATE (I)

. Waste code: U122
. Waste name: FORMALDEHYDE

NORTON & SON INC (Continued) **1000160779**

. Waste code: U123
. Waste name: FORMIC ACID (C,T)

. Waste code: U149
. Waste name: MALONONITRILE (OR) PROPANEDINITRILE

. Waste code: U154
. Waste name: METHANOL (I) (OR) METHYL ALCOHOL (I)

. Waste code: U159
. Waste name: 2-BUTANONE (I,T) (OR) METHYL ETHYL KETONE (MEK) (I,T)

. Waste code: U160
. Waste name: 2-BUTANONE, PEROXIDE (R,T) (OR) METHYL ETHYL KETONE PEROXIDE (R,T)

. Waste code: U161
. Waste name: 4-METHYL-2-PENTANONE (I) (OR) METHYL ISOBUTYL KETONE (I) (OR) PENTANOL, 4-METHYL-

. Waste code: U165
. Waste name: NAPHTHALENE

. Waste code: U169
. Waste name: BENZENE, NITRO- (OR) NITROBENZENE (I,T)

. Waste code: U170
. Waste name: P-NITROPHENOL (I,T) (OR) PHENOL, 4-NITRO-

. Waste code: U188
. Waste name: PHENOL

. Waste code: U190
. Waste name: 1,3-ISOBENZOFURANDIONE (OR) PHTHALIC ANHYDRIDE

. Waste code: U196
. Waste name: PYRIDINE

. Waste code: U201
. Waste name: 1,3-BENZENEDIOL (OR) RESORCINOL

. Waste code: U208
. Waste name: 1,1,1,2-TETRACHLOROETHANE (OR) ETHANE, 1,1,1,2-TETRACHLORO-

. Waste code: U209
. Waste name: 1,1,2,2-TETRACHLOROETHANE (OR) ETHANE, 1,1,2,2-TETRACHLORO-

. Waste code: U210
. Waste name: ETHENE, TETRACHLORO- (OR) TETRACHLOROETHYLENE

. Waste code: U211
. Waste name: CARBON TETRACHLORIDE (OR) METHANE, TETRACHLORO-

. Waste code: U213
. Waste name: FURAN, TETRAHYDRO-(I) (OR) TETRAHYDROFURAN (I)

. Waste code: U219
. Waste name: THIOUREA

NORTON & SON INC (Continued) **1000160779**

. Waste code: U220
. Waste name: BENZENE, METHYL- (OR) TOLUENE

. Waste code: U222
. Waste name: BENZENAMINE, 2-METHYL-, HYDROCHLORIDE (OR) O-TOLUIDINE HYDROCHLORIDE

. Waste code: U226
. Waste name: ETHANE, 1,1,1-TRICHLORO- (OR) METHYL CHLOROFORM

. Waste code: U228
. Waste name: ETHENE, TRICHLORO- (OR) TRICHLOROETHYLENE

. Waste code: U239
. Waste name: BENZENE, DIMETHYL- (I,T) (OR) XYLENE (I)

Corrective Action Summary:
Event date: 06/29/1995
Event: CA PRIORITIZATION-LOW CA PRIORITY

Event date: 06/29/1995
Event: RFA COMPLETED

Facility Has Received Notices of Violations:
Regulation violated: Not reported
Area of violation: TSD - Manifest/Records/Reporting
Date violation determined: 04/23/1992
Date achieved compliance: 06/30/1992
Violation lead agency: EPA
Enforcement action: WRITTEN INFORMAL
Enforcement action date: 06/30/1992
Enf. disposition status: Not reported
Enf. disp. status date: Not reported
Enforcement lead agency: EPA
Proposed penalty amount: Not reported
Final penalty amount: Not reported
Paid penalty amount: Not reported

Regulation violated: Not reported
Area of violation: Generators - General
Date violation determined: 05/06/1985
Date achieved compliance: 03/10/1985
Violation lead agency: State
Enforcement action: WRITTEN INFORMAL
Enforcement action date: 09/04/1985
Enf. disposition status: Not reported
Enf. disp. status date: Not reported
Enforcement lead agency: State
Proposed penalty amount: Not reported
Final penalty amount: Not reported
Paid penalty amount: Not reported

Regulation violated: Not reported
Area of violation: Generators - General
Date violation determined: 05/06/1985
Date achieved compliance: 03/25/1986
Violation lead agency: State

NORTON & SON INC (Continued) **1000160779**

Enforcement action: Not reported
Enforcement action date: Not reported
Enf. disposition status: Not reported
Enf. disp. status date: Not reported
Enforcement lead agency: Not reported
Proposed penalty amount: Not reported
Final penalty amount: Not reported
Paid penalty amount: Not reported

Evaluation Action Summary:

Evaluation date: 04/23/1992
Evaluation: COMPLIANCE EVALUATION INSPECTION ON-SITE
Area of violation: TSD - Manifest/Records/Reporting
Date achieved compliance: 06/30/1992
Evaluation lead agency: EPA Contractor/Grantee

Evaluation date: 06/10/1987
Evaluation: COMPLIANCE EVALUATION INSPECTION ON-SITE
Area of violation: Not reported
Date achieved compliance: Not reported
Evaluation lead agency: State

Evaluation date: 03/25/1986
Evaluation: NON-FINANCIAL RECORD REVIEW
Area of violation: Not reported
Date achieved compliance: Not reported
Evaluation lead agency: State

Evaluation date: 02/21/1986
Evaluation: FINANCIAL RECORD REVIEW
Area of violation: Not reported
Date achieved compliance: Not reported
Evaluation lead agency: State

Evaluation date: 05/06/1985
Evaluation: NON-FINANCIAL RECORD REVIEW
Area of violation: Generators - General
Date achieved compliance: 03/10/1985
Evaluation lead agency: State

Evaluation date: 05/06/1985
Evaluation: NON-FINANCIAL RECORD REVIEW
Area of violation: Generators - General
Date achieved compliance: 03/25/1986
Evaluation lead agency: State

Evaluation date: 04/10/1985
Evaluation: NON-FINANCIAL RECORD REVIEW
Area of violation: Not reported
Date achieved compliance: Not reported
Evaluation lead agency: State

Evaluation date: 03/14/1984
Evaluation: NON-FINANCIAL RECORD REVIEW
Area of violation: Not reported
Date achieved compliance: Not reported
Evaluation lead agency: State

NORTON & SON INC (Continued) **1000160779**

NY MANIFEST:

Name:	NORTON & SONS
Address:	E 2ND ST & HOBART AVE
City,State,Zip:	BAYONNE, NJ 07002
Country:	USA
EPA ID:	NJD000818740
Facility Status:	Not reported
Location Address 1:	148 EAST 5TH ST
Code:	BP
Location Address 2:	Not reported
Total Tanks:	Not reported
Location City:	BAYONNE
Location State:	NJ
Location Zip:	07002
Location Zip 4:	Not reported

NY MANIFEST:

EPAID:	NJD000818740
Mailing Name:	NORTON & SONS
Mailing Contact:	DON FINLEY
Mailing Address 1:	148 EAST 5TH ST
Mailing Address 2:	Not reported
Mailing City:	BAYONNE
Mailing State:	NJ
Mailing Zip:	07002
Mailing Zip 4:	Not reported
Mailing Country:	USA
Mailing Phone:	2014370770

NY MANIFEST:

Document ID:	NYB5258439
Manifest Status:	K
seq:	Not reported
Year:	1993
Trans1 State ID:	V14842CT
Trans2 State ID:	Not reported
Generator Ship Date:	09/22/1993
Trans1 Recv Date:	09/22/1993
Trans2 Recv Date:	/ /
TSD Site Recv Date:	09/23/1993
Part A Recv Date:	11/03/1993
Part B Recv Date:	10/19/1993
Generator EPA ID:	NJD000818740
Trans1 EPA ID:	CTD016424210
Trans2 EPA ID:	Not reported
TSDF ID 1:	NYD057770109
TSDF ID 2:	Not reported
Manifest Tracking Number:	Not reported
Import Indicator:	Not reported
Export Indicator:	Not reported
Discr Quantity Indicator:	Not reported
Discr Type Indicator:	Not reported
Discr Residue Indicator:	Not reported
Discr Partial Reject Indicator:	Not reported
Discr Full Reject Indicator:	Not reported
Manifest Ref Number:	Not reported
Alt Facility RCRA ID:	Not reported

NORTON & SON INC (Continued) **1000160779**

Alt Facility Sign Date:	Not reported
MGMT Method Type Code:	Not reported
Waste Code:	U118 - ETHYLMETHACRYLATE
Waste Code:	Not reported
Waste Code:	Not reported
Waste Code:	Not reported
Waste Code:	Not reported
Waste Code:	Not reported
Quantity:	00040
Units:	G - Gallons (liquids only)* (8.3 pounds)
Number of Containers:	001
Container Type:	DM - Metal drums, barrels
Handling Method:	B Incineration, heat recovery, burning.
Specific Gravity:	100
Waste Code:	F003 - UNKNOWN
Waste Code:	Not reported
Waste Code:	Not reported
Waste Code:	Not reported
Waste Code:	Not reported
Quantity:	00030
Units:	G - Gallons (liquids only)* (8.3 pounds)
Number of Containers:	001
Container Type:	DM - Metal drums, barrels
Handling Method:	B Incineration, heat recovery, burning.
Specific Gravity:	100
Waste Code:	D008 - LEAD 5.0 MG/L TCLP
Waste Code:	Not reported
Waste Code:	Not reported
Waste Code:	Not reported
Waste Code:	Not reported
Quantity:	00055
Units:	G - Gallons (liquids only)* (8.3 pounds)
Number of Containers:	001
Container Type:	DM - Metal drums, barrels
Handling Method:	B Incineration, heat recovery, burning.
Specific Gravity:	100

Click this hyperlink while viewing on your computer to access
-1 additional NY MANIFEST: record(s) in the EDR Site Report.

EN744 **VACANT SITE BLOCK 426** **NJ BROWNFIELDS** **S104700810**
NNW **54 HOOK ROAD** **N/A**
1/4-1/2 **BAYONNE CITY, NJ 07002**
0.473 mi.
2499 ft. **Site 1 of 2 in cluster EN**

Actual:
9 ft.

Focus Map:
3

BROWNFIELDS:

Name:	VACANT SITE BLOCK 426
Address:	54 HOOK ROAD
City,State,Zip:	BAYONNE CITY, BAYONNE CITY 07002
Price:	Not reported
Assessed Value:	Less than $250,000
Property Size:	1 ? 2
Annual Taxes:	9936
Representative Address:	Not reported
Representative City/State/Zip:	Not reported
Submitter Name:	Not reported

VACANT SITE BLOCK 426 (Continued) **S104700810**

Submitter Address1:	Not reported
Submitter Address2:	Not reported
Submitter City:	Not reported
Submitter State:	Not reported
Submitter Zip:	Not reported
Submitter Email:	Not reported
Submitter Phone:	Not reported
Transaction Type:	Not reported
Transfer Type:	Not reported
Site Number:	3357
X Coordinate:	Not reported
Y Coordinate:	Not reported
Coord:	0:0
AutoID:	Not reported
Ownership Type:	Private
Ownership:	Corporation
PStatus:	Nominated
PI Number:	Not reported
Owner Name:	* *
Owner Address + Owner Street:	99 CHAPEL ST
Owner City:	NEWARK,
Owner State:	NJ
Owner Zip Code:	07105
Owner County:	Not reported
Owner Phone:	9999999999
Owner Fax:	9999999999
Owner Email:	njbrownfields@njra.state.nj.us
Owner Organization:	CANAL RESOURCES, LLC
Authorized Representative:	*
Auth Rep Relation to Owner:	*
Municipal Contact Name:	Samantha Bono
Municipal Contact Street:	630 Avenue C, Room 4a
Municipal Contact City:	Bayonne
Municipal Contact State:	NJ
Municipal Contact Zip Code:	07002
Municipal Contact Phone:	2013390052
Municipal Contact Fax:	9999999999
Municipal Contact Email:	sbono@bayonne-edc.com
Department:	Bayonne Economic Development Corporation
Municipal Contact Title:	Brownfields Coordinator
Contact Relation to Owner:	Not reported
Current Zoning:	Industrial
Proposed Zoning:	Not reported
Copy of Title Insurance:	Not reported
Block:	426
Lot:	3
Development Plan Completed:	Yes
Market Study Completed:	Unknown
Current Activity:	Under used (not fully used)
Current Operations:	Not reported
Prior Operations:	Not reported
Deed Restrictions:	No
Easements:	Unknown
Buildings:	1
Condition of Buildings:	Poor
Square Footage:	Not reported
Total Buildable Space:	*

VACANT SITE BLOCK 426 (Continued) **S104700810**

Lease Price:	Not reported
Tax Certificate:	No
Tax Lien:	No
Other Liens/Judgements:	No
Traffic Study:	Unknown
Road Access:	2-Lane
Waterfront Access:	Yes
Airport Access:	Yes
Public Transportation Access:	Yes
Major Highway Name:	78
Major Highway Interchange:	14 A
Major Highway Miles Away:	0.5
Local Highway Name:	440
Local Highway Interchange:	Not reported
Local Highway Miles Away:	0.5
Rail Type:	Commuter
Rail Name:	Light Rail
Rail Station:	34th Street
Rail Miles Away:	0.5
Public Water:	No
Electric:	No
Gas:	No
Public Sewer:	No
Telephone:	Unknown
Cable:	Unknown
Fiber Optics:	Unknown
Wetlands:	No
Sensitive Ecosystems/Habitats:	Unknown
Endangered Species:	Unknown
Historic/Archeological Site:	Unknown
100 Year Flood Plain:	Unknown
500 Year Flood Plain:	Unknown
Environmental Report Copies:	Unknown
List Containing Site:	Not reported
Preliminary Assessment:	Unknown
Site Investigation:	Unknown
Remedial Investigation:	Unknown
Remedial Action Workplan:	Unknown
Voluntary Cleanup Program:	Unknown
Environmental Litigation:	Unknown
Remediation In Progress:	Unknown
Remediation Estimated Complete Date:	Not reported
Regulatory sign-off:	Unknown
Regulatory Sign-Off Description:	Not reported
Other Incentives:	No
Low Interest Rates:	No
HDSRF Grants:	No
TIF:	No
HDSRF Loans:	No
USA Loans:	No
USA Grants:	No
Designated Redevelopment Area:	No
Environmental Opportunity Zone:	No
Tax Rebate or Abatement:	Yes
Empowerment Zone (Federal):	No
Urban Coordinating Council Neighborhood:	No
Enterprise Community (Federal):	No

VACANT SITE BLOCK 426 (Continued) **S104700810**

Urban Enterprise Zone:	No
Additional Comments:	Not reported
County_int_FK:	9
Municipality_int_FK:	247
Planning Area Designation:	Planning Area 1
Authorized Representative Email:	Not reported
Authorized Representative Phone:	9999999999
General Comments:	Vacant Site located on New Hook Access.

745
North
1/4-1/2
0.475 mi.
2508 ft.

VETERANS HOUSING PROJECT **NJ SHWS** **S109307481**
3 SEA VIEW CT **N/A**
BAYONNE CITY, NJ

Actual:
7 ft.

Focus Map:
7

SHWS:

Name:	VETERANS HOUSING PROJECT
Address:	3 SEA VIEW CT
City,State,Zip:	BAYONNE CITY, NJ
Site ID:	72273
Status:	Closed
Home Owner:	No
PI Number:	G000024058

Detail As Of April 2012:

X Coord Site:	Not reported
X Coord PI:	Not reported
Y Coord Site:	Not reported
Y Coord PI:	Not reported

EN746
NNW
1/4-1/2
0.476 mi.
2511 ft.

ICI AMERICAS INCORPORATED **NJ BROWNFIELDS** **S110746877**
100 HOOK RD **N/A**
BAYONNE CITY, NJ 07002
Site 2 of 2 in cluster EN

Actual:
8 ft.

Focus Map:
3

BROWNFIELDS:

Name:	ICI AMERICAS INCORPORATED
Address:	100 HOOK RD
City,State,Zip:	BAYONNE CITY, BAYONNE CITY 07002
Price:	Not reported
Assessed Value:	$250,000 to $1,000,000
Property Size:	3 ? 5
Annual Taxes:	Not reported
Representative Address:	Not reported
Representative City/State/Zip:	Not reported
Submitter Name:	Not reported
Submitter Address1:	Not reported
Submitter Address2:	Not reported
Submitter City:	Not reported
Submitter State:	Not reported
Submitter Zip:	Not reported
Submitter Email:	Not reported
Submitter Phone:	Not reported
Transaction Type:	Not reported
Transfer Type:	Not reported
Site Number:	2675

ICI AMERICAS INCORPORATED (Continued) **S110746877**

X Coordinate:	603023.14
Y Coordinate:	665943.54
Coord:	603023.14:665943.54
AutoID:	Not reported
Ownership Type:	Private
Ownership:	Corporation
PStatus:	Nominated
PI Number:	Not reported
Owner Name:	. .
Owner Address + Owner Street:	600 BROADWAY
Owner City:	Bayonne
Owner State:	NJ
Owner Zip Code:	07002
Owner County:	Not reported
Owner Phone:	9999999999
Owner Fax:	9999999999
Owner Email:	njbrownfields@njra.state.nj.us
Owner Organization:	100 HOOK ROAD ASSOCIATES, LLC
Authorized Representative:	.
Auth Rep Relation to Owner:	.
Municipal Contact Name:	Dee Dee Bottino
Municipal Contact Street:	630 AVENUE C
Municipal Contact City:	Bayonne
Municipal Contact State:	NJ
Municipal Contact Zip Code:	07002
Municipal Contact Phone:	2018586357
Municipal Contact Fax:	9999999999
Municipal Contact Email:	njbrownfields@njra.state.nj.us
Department:	City of Bayonne
Municipal Contact Title:	Not reported
Contact Relation to Owner:	Not reported
Current Zoning:	Mixed Use
Proposed Zoning:	Not reported
Copy of Title Insurance:	Not reported
Block:	453/503
Lot:	7,8/8
Development Plan Completed:	Unknown
Market Study Completed:	Unknown
Current Activity:	Under used (not fully used)
Current Operations:	Not reported
Prior Operations:	Not reported
Deed Restrictions:	No
Easements:	Unknown
Buildings:	0
Condition of Buildings:	Not reported
Square Footage:	Not reported
Total Buildable Space:	Not reported
Lease Price:	Not reported
Tax Certificate:	No
Tax Lien:	Unknown
Other Liens/Judgements:	Unknown
Traffic Study:	Unknown
Road Access:	Not reported
Waterfront Access:	Unknown
Airport Access:	Unknown
Public Transportation Access:	Unknown
Major Highway Name:	Not reported

ICI AMERICAS INCORPORATED (Continued) **S110746877**

Major Highway Interchange:	Not reported
Major Highway Miles Away:	Not reported
Local Highway Name:	Not reported
Local Highway Interchange:	Not reported
Local Highway Miles Away:	Not reported
Rail Type:	Not reported
Rail Name:	Not reported
Rail Station:	Not reported
Rail Miles Away:	Not reported
Public Water:	Yes
Electric:	Yes
Gas:	Yes
Public Sewer:	Yes
Telephone:	Unknown
Cable:	Unknown
Fiber Optics:	Unknown
Wetlands:	Unknown
Sensitive Ecosystems/Habitats:	Unknown
Endangered Species:	Unknown
Historic/Archeological Site:	Unknown
100 Year Flood Plain:	Unknown
500 Year Flood Plain:	Unknown
Environmental Report Copies:	Unknown
List Containing Site:	Not reported
Preliminary Assessment:	Unknown
Site Investigation:	Unknown
Remedial Investigation:	Unknown
Remedial Action Workplan:	Unknown
Voluntary Cleanup Program:	Unknown
Environmental Litigation:	Unknown
Remediation In Progress:	Unknown
Remediation Estimated Complete Date:	Not reported
Regulatory sign-off:	Unknown
Regulatory Sign-Off Description:	Not reported
Other Incentives:	No
Low Interest Rates:	No
HDSRF Grants:	No
TIF:	No
HDSRF Loans:	No
USA Loans:	No
USA Grants:	No
Designated Redevelopment Area:	No
Environmental Opportunity Zone:	No
Tax Rebate or Abatement:	No
Empowerment Zone (Federal):	No
Urban Coordinating Council Neighborhood:	No
Enterprise Community (Federal):	No
Urban Enterprise Zone:	No
Additional Comments:	Additional property at: E 22ND ST,HOOK RD
County_int_FK:	9
Municipality_int_FK:	247
Planning Area Designation:	Planning Area 1
Authorized Representative Email:	Not reported
Authorized Representative Phone:	9999999999
General Comments:	Coming Soon...

747
North
1/4-1/2
0.478 mi.
2525 ft.

25 KELLY PARKWAY
25 KELLY PKWY
BAYONNE, NJ 07002

NJ SHWS **S112172294**
N/A

Actual:
18 ft.

Focus Map:
7

SHWS:

Name:	25 KELLY PARKWAY
Address:	25 KELLY PKWY
City,State,Zip:	BAYONNE CITY, NJ
Site ID:	465900
Status:	Closed
Home Owner:	Yes
PI Number:	588079

Detail As Of April 2012:

X Coord Site:	Not reported
X Coord PI:	Not reported
Y Coord Site:	Not reported
Y Coord PI:	Not reported

748
SSE
1/4-1/2
0.479 mi.
2528 ft.

A&J TIRE REPAIR
2246 FOREST AVE
STATEN ISLAND, NY 10303

NY SWF/LF **1007781251**
NY SWTIRE **N/A**
FINDS

Actual:
18 ft.

Focus Map:
10

SWF/LF:

Name:	A&J TIRES REPAIR
Address:	2246 FOREST AVE
City,State,Zip:	STATEN ISLAND, NY 10303
Flag:	ACTIVE
Region Code:	2
Phone Number:	7187206920
Owner Name:	A&J Tires Repair
Owner Type:	Private
Owner Address:	2246 Forest Ave
Owner Addr2:	Not reported
Owner City,St,Zip:	Staten Island, NY 10303
Owner Email:	Not reported
Owner Phone:	7187206920
Contact Name:	Alex Kazdan
Contact Address:	Not reported
Contact Addr2:	Not reported
Contact City,St,Zip:	Not reported
Contact Email:	Not reported
Contact Phone:	Not reported
Activity Desc:	Waste tire storage - Dealer
Activity Number:	[43K41]
Active:	Yes
East Coordinate:	570644
North Coordinate:	4497623
Accuracy Code:	Not reported
Regulatory Status:	Registration
Waste Type:	Tire;Waste Tires
Authorization #:	43K41
Authorization Date:	Not reported
Expiration Date:	Not reported
Operator Name:	Not reported
Operator Type:	Not reported

A&J TIRE REPAIR (Continued) **1007781251**

Laste Date: Not reported

SWTIRE:

Contact Name:	Alex Kazdan
No of Tire:	Not reported
Concerns:	Not reported
Compliance Status:	Not reported
Facility Status:	Not reported
Region:	2
East Coordinate:	570644
North Coordinate:	4497623
Contact Address:	Not reported
Contact Address2:	Not reported
Contact City:	Not reported
Contact State:	Not reported
Contact Zip:	Not reported
Contact Email:	Not reported
Owner Name:	A&J Tires Repair
Owner Address:	2246 Forest Ave
Owner Address2:	Not reported
Owner City:	Staten Island
Owner State:	NY
Owner Zip:	10303
Owner Email:	Not reported
Owner Phone:	7187206920
Owner Type:	Private
Operator Name:	Not reported
Operator Type:	Not reported
Activity Desc:	Waste tire storage - Dealer
Activity Number:	[43K41]
Active:	Yes
Accuracy Code:	Not reported
Waste Types:	Tire;Waste Tires
Regulatory Status:	Registration
Authorization Number:	43K41
Authorization Issue Date:	Not reported
Expiration Date:	Not reported
Date of Last Inspection:	Not reported

FINDS:

Registry ID: 110019437162

Environmental Interest/Information System

FIS (New York - Facility Information System) is New York's Department of Environmental Conservation (DEC) information system for tracking environmental facility information found across the State.

Click this hyperlink while viewing on your computer to access additional FINDS: detail in the EDR Site Report.

EO749 **TRADER I** **NY SWF/LF** **S104649585**
North **3249 RICHMOND TERRACE** **NY MOSF** **N/A**
1/4-1/2 **STATEN ISLAND, NY 10303** **NY Spills**
0.482 mi.
2544 ft. **Site 1 of 2 in cluster EO**

Actual:
12 ft.

Focus Map:
5

SWF/LF:

Name:	CLEAN WATER OF NEW YORK INC
Address:	3249 RICHMOND TERRACE
City,State,Zip:	STATEN ISLAND, NY 10303
Flag:	ACTIVE
Region Code:	2
Phone Number:	7189814600
Owner Name:	Clean Water of New York Inc
Owner Type:	Private
Owner Address:	3249 Richmond Terrace
Owner Addr2:	P.O. Box 030312
Owner City,St,Zip:	Staten Island, NY
Owner Email:	Not reported
Owner Phone:	7189814600
Contact Name:	Not reported
Contact Address:	Not reported
Contact Addr2:	Not reported
Contact City,St,Zip:	Not reported
Contact Email:	Not reported
Contact Phone:	Not reported
Activity Desc:	Waste oil storage; reprocessing or rerefining facility
Activity Number:	[43O07]
Active:	Yes
East Coordinate:	570256
North Coordinate:	4499293
Accuracy Code:	Not reported
Regulatory Status:	Permit
Waste Type:	Not reported
Authorization #:	Not reported
Authorization Date:	08/02/2017
Expiration Date:	09/30/2022
Operator Name:	Robert Probost
Operator Type:	Private
Laste Date:	Not reported

MOSF:

Name:	TRADER I
Address:	3249 RICHMOND TERRACE
City,State,Zip:	STATEN ISLAND, NY 10303
Facility ID:	0-0386
Program Type:	MOSF
Tank Status:	Unregulated/Closed
Expiration Date:	Not reported
Dec Region:	2
UTMX:	Not reported
UTMY:	Not reported

Name:	CLEAN WATER 12 (EX. E-15)
Address:	3249 RICHMOND TERRACE
City,State,Zip:	STATEN ISLAND, NY 10303
Facility ID:	0-0635
Program Type:	MOSF
Tank Status:	Unregulated/Closed

TRADER I (Continued) **S104649585**

Expiration Date: Not reported
Dec Region: 2
UTMX: Not reported
UTMY: Not reported

Name: T/B CASABLANCA
Address: 3249 RICHMOND TERRACE
City,State,Zip: STATEN ISLAND, NY 10303
Facility ID: 0-0872
Program Type: MOSF
Tank Status: Active
Expiration Date: 03/31/2023
Dec Region: 2
UTMX: Not reported
UTMY: Not reported

Name: T/B JOSIAH BARTLETT
Address: 3249 RICHMOND TERRACE
City,State,Zip: STATEN ISLAND, NY 10303
Facility ID: 0-0896
Program Type: MOSF
Tank Status: Active
Expiration Date: 03/31/2023
Dec Region: 2
UTMX: Not reported
UTMY: Not reported

Name: T/B NUMBER ONE
Address: 3249 RICHMOND TERRACE
City,State,Zip: STATEN ISLAND, NY 10303
Facility ID: 0-0996
Program Type: MOSF
Tank Status: Active
Expiration Date: 03/31/2023
Dec Region: 2
UTMX: Not reported
UTMY: Not reported

Name: T/B GLOBAL II
Address: 3249 RICHMOND TERRACE
City,State,Zip: STATEN ISLAND, NY 10303
Facility ID: 0-0997
Program Type: MOSF
Tank Status: Inactive
Expiration Date: Not reported
Dec Region: 2
UTMX: Not reported
UTMY: Not reported

SPILLS:
Name: BOUCHARD BARGE #B284 DECK SPILL
Address: 3249 RICHMOND TERRACE
City,State,Zip: STATEN ISLAND, NY
Spill Number/Closed Date: 1203028 / 2012-06-29
Facility ID: 1203028
Facility Type: ER
DER Facility ID: 168856

TRADER I (Continued) **S104649585**

Site ID:	465816
DEC Region:	2
Spill Cause:	Equipment Failure
Spill Class:	C4
SWIS:	4301
Spill Date:	2012-06-26
Investigator:	JBVOUGHT
Referred To:	Not reported
Reported to Dept:	2012-06-26
CID:	Not reported
Water Affected:	Not reported
Spill Source:	Commercial/Industrial
Spill Notifier:	Responsible Party
Cleanup Ceased:	Not reported
Cleanup Meets Std:	False
Last Inspection:	Not reported
Recommended Penalty:	False
UST Trust:	False
Remediation Phase:	0
Date Entered In Computer:	2012-06-26
Spill Record Last Update:	2012-07-13
Spiller Name:	MITCHELL SEYMOUR
Spiller Company:	BARGE # B284 - BOUCHARD TRANSPORTATION
Spiller Address:	3249 RICHMOND TERRACE
Spiller Company:	999
Contact Name:	MITCHELL SEYMOUR
DEC Memo:	"7/13/12-Vought-Primary off-hours responder. Called Bouchard (Mitchell Seymour (Ph:516-790-4822) and left message to return call. Vought received return call from Seymour who noted that spill caused by loose gasket on a #2 fuel oil line from the barge. 100' of sausage boom has been placed between the dock and barge. Clean Waters on-scene (Danny Roderick ph:718-981-4600) as well. Spill closed by Vought as minimal or no spill to water and cleanup of barge deck by Clean Water."
Remarks:	"Spilled into the cove water. Clean up underway."

All Materials:

Site ID:	465816
Operable Unit ID:	1215829
Operable Unit:	01
Material ID:	2213977
Material Code:	0001A
Material Name:	#2 fuel oil
Case No.:	Not reported
Material FA:	Petroleum
Quantity:	1.00
Units:	G
Recovered:	1.00
Oxygenate:	Not reported

Name:	SPILL NUMBER 9906542
Address:	3249 RICHMOND TERRACE
City,State,Zip:	STATEN ISLAND, NY
Spill Number/Closed Date:	9906542 / 2003-01-22
Facility ID:	9906542
Facility Type:	ER
DER Facility ID:	168856

TRADER I (Continued) **S104649585**

Site ID:	226503
DEC Region:	2
Spill Cause:	Human Error
Spill Class:	D4
SWIS:	4301
Spill Date:	1999-09-01
Investigator:	SMSANGES
Referred To:	Not reported
Reported to Dept:	1999-09-01
CID:	233
Water Affected:	NEWARK BAY
Spill Source:	Commercial/Industrial
Spill Notifier:	Federal Government
Cleanup Ceased:	Not reported
Cleanup Meets Std:	False
Last Inspection:	Not reported
Recommended Penalty:	False
UST Trust:	False
Remediation Phase:	0
Date Entered In Computer:	1999-09-01
Spill Record Last Update:	2003-01-22
Spiller Name:	DON KAMINSKY
Spiller Company:	CLEAN WATERS OF NY
Spiller Address:	3249 RICHMOND TERR
Spiller Company:	001
Contact Name:	Not reported
DEC Memo:	"Prior to Sept, 2004 data translation this spill Lead_DEC Field was SANGESLAND "
Remarks:	"spill was doing a test the item being tested had oil in line during test material was pushed out of the line clean up to be done in house unk if spill is confined caller is sending a team out "

All Materials:

Site ID:	226503
Operable Unit ID:	1084966
Operable Unit:	01
Material ID:	299268
Material Code:	0003A
Material Name:	#6 fuel oil
Case No.:	Not reported
Material FA:	Petroleum
Quantity:	1.00
Units:	G
Recovered:	.00
Oxygenate:	Not reported

Name:	MANEERS HARBOR
Address:	3249 RICHMOND TERRACE
City,State,Zip:	STATEN ISLAND, NY
Spill Number/Closed Date:	0005973 / 2000-09-14
Facility ID:	0005973
Facility Type:	ER
DER Facility ID:	168856
Site ID:	203016
DEC Region:	2
Spill Cause:	Equipment Failure
Spill Class:	B3

TRADER I (Continued) **S104649585**

SWIS:	4301
Spill Date:	2000-08-18
Investigator:	SIGONA
Referred To:	Not reported
Reported to Dept:	2000-08-18
CID:	365
Water Affected:	MANERS HARBOR
Spill Source:	Vessel
Spill Notifier:	Responsible Party
Cleanup Ceased:	Not reported
Cleanup Meets Std:	True
Last Inspection:	Not reported
Recommended Penalty:	False
UST Trust:	False
Remediation Phase:	0
Date Entered In Computer:	2000-08-18
Spill Record Last Update:	2004-05-04
Spiller Name:	Not reported
Spiller Company:	CLEAN WATER
Spiller Address:	3249 RICHMOND TR
Spiller Company:	001
Contact Name:	BOB SALERNO
DEC Memo:	""
Remarks:	"PORTABLE PUMP HOSE CAME DETATCHED FROM THE PORTABLE PUMP - CLEAN UP IN PROGRESS W/ ABSORBANT PADS & SAUSAGE BOOMS"

All Materials:

Site ID:	203016
Operable Unit ID:	826870
Operable Unit:	01
Material ID:	547106
Material Code:	0001A
Material Name:	#2 fuel oil
Case No.:	Not reported
Material FA:	Petroleum
Quantity:	50.00
Units:	G
Recovered:	.00
Oxygenate:	Not reported

Name:	CLEAN WATER OF NEW YORK
Address:	3249 RICHMOND TERRACE
City,State,Zip:	STATEN ISLAND, NY
Spill Number/Closed Date:	0207767 / 2002-10-30
Facility ID:	0207767
Facility Type:	ER
DER Facility ID:	168856
Site ID:	203017
DEC Region:	2
Spill Cause:	Equipment Failure
Spill Class:	C3
SWIS:	4301
Spill Date:	2002-10-26
Investigator:	JMKRIMGO
Referred To:	Not reported
Reported to Dept:	2002-10-26
CID:	266

TRADER I (Continued) **S104649585**

Water Affected:	NEWARK BAY
Spill Source:	Vessel
Spill Notifier:	Responsible Party
Cleanup Ceased:	Not reported
Cleanup Meets Std:	False
Last Inspection:	Not reported
Recommended Penalty:	False
UST Trust:	False
Remediation Phase:	0
Date Entered In Computer:	2002-10-26
Spill Record Last Update:	2002-10-30
Spiller Name:	DON KAMINSKI
Spiller Company:	CLEAN WATER OF NEW YORK
Spiller Address:	3249 RICHMOND TERRACE
Spiller Company:	001
Contact Name:	DON KAMINSKI
DEC Memo:	"Prior to Sept, 2004 data translation this spill Lead_DEC Field was KRIMGOLD "
Remarks:	"THEY WERE TRANSFERRING OIL FROM ONE BARGE TO ANOTHER, AND THERE WAS A FAULTY CONNECTION IN THE HOSE. SPILLED ONTO THE DECK OF THE BARGE. THEY'RE ESTIMATING THAT ABOUT 2 GALLONS GOT INTO THE WATER. SPILL WAS CLEANED UP WITH ADBORBANT MATERIAL."

All Materials:

Site ID:	203017
Operable Unit ID:	859348
Operable Unit:	01
Material ID:	514778
Material Code:	0003A
Material Name:	#6 fuel oil
Case No.:	Not reported
Material FA:	Petroleum
Quantity:	2.00
Units:	G
Recovered:	2.00
Oxygenate:	Not reported

Name:	ARTHURKILL
Address:	3249 RICHMOND TERRACE
City,State,Zip:	STATEN ISLAND, NY
Spill Number/Closed Date:	0301916 / 2003-06-09
Facility ID:	0301916
Facility Type:	ER
DER Facility ID:	168856
Site ID:	203018
DEC Region:	2
Spill Cause:	Equipment Failure
Spill Class:	B3
SWIS:	4301
Spill Date:	2003-05-23
Investigator:	JXZHAO
Referred To:	Not reported
Reported to Dept:	2003-05-23
CID:	397
Water Affected:	NEWARK BAY
Spill Source:	Vessel
Spill Notifier:	Federal Government

TRADER I (Continued) **S104649585**

Cleanup Ceased:	Not reported
Cleanup Meets Std:	False
Last Inspection:	Not reported
Recommended Penalty:	False
UST Trust:	False
Remediation Phase:	0
Date Entered In Computer:	2003-05-23
Spill Record Last Update:	2003-06-09
Spiller Name:	PAUL NAPOLITANO
Spiller Company:	CLEAN WATERS OF NY
Spiller Address:	3249 RICHMOND TERRACE
Spiller Company:	001
Contact Name:	CALLER
DEC Memo:	"Prior to Sept, 2004 data translation this spill Lead_DEC Field was ZHAO 5/23/2003 - Zhao responded to scene off-hours, during #6 oil heating process, the back fill control volve was in a closed position which caused oil flowed from a 6 hose into the manifold transfer station through the 3 hose to another barge. However, the gascket was missing caused spill floating on the barge, then flow over the containment to the water surface. An estimated 500 gallons spilled to surface water. It has been contained by the shoreline area since tide flowed to shore (south) and wind blowed to southeast. Absorbend pad applied by the owner crew to contain the spill area, and a soft booms set to the east spill side by 5:30AM. Miller Environmental as the owner's clean up contractor had setting up hard booms by 6:00AM. According to USCG, tide changes direction at 6:30AM. The wind direction kept same. Zhao had inspected outer side booms on the east which had a very light sheen. Miller was notified immediately. Skimmer and vaccum pumps were applied. Spill on barge contained area was back filled to barge tank. Barge had been power washed and cleanned at 7:30AM. Tim DeMeo will follow up a site visit today afternoon."
Remarks:	"transfering oil from barge to tank and spilled fuel. unk contractor contacted. "

All Materials:

Site ID:	203018
Operable Unit ID:	868479
Operable Unit:	01
Material ID:	506402
Material Code:	0003A
Material Name:	#6 fuel oil
Case No.:	Not reported
Material FA:	Petroleum
Quantity:	150.00
Units:	G
Recovered:	.00
Oxygenate:	Not reported

Name:	ON VESSEL
Address:	3249 RICHMOND TERRACE
City,State,Zip:	STATEN ISLAND, NY
Spill Number/Closed Date:	0311893 / 2004-01-23
Facility ID:	0311893
Facility Type:	ER
DER Facility ID:	168856
Site ID:	203019

TRADER I (Continued) **S104649585**

DEC Region:	2
Spill Cause:	Equipment Failure
Spill Class:	C4
SWIS:	4301
Spill Date:	2004-01-23
Investigator:	MXTIPPLE
Referred To:	Not reported
Reported to Dept:	2004-01-23
CID:	62
Water Affected:	KILL VAN KULL
Spill Source:	Vessel
Spill Notifier:	Responsible Party
Cleanup Ceased:	Not reported
Cleanup Meets Std:	False
Last Inspection:	Not reported
Recommended Penalty:	False
UST Trust:	False
Remediation Phase:	0
Date Entered In Computer:	2004-01-23
Spill Record Last Update:	2004-05-03
Spiller Name:	BOB SALERNO
Spiller Company:	CLEAN WATER
Spiller Address:	3249 RICHMOND TERRACE
Spiller Company:	001
Contact Name:	BOB SALERNO
DEC Memo:	"Prior to Sept, 2004 data translation this spill Lead_DEC Field was TIPPLE 1/23/04 all spilled petroleum recovered//nfa"
Remarks:	"bilge water from a ship, 50/50 mix oil and water, less than one gallon spilled, recovered all"

All Materials:

Site ID:	203019
Operable Unit ID:	879473
Operable Unit:	01
Material ID:	497133
Material Code:	0060A
Material Name:	wastewater
Case No.:	Not reported
Material FA:	Other
Quantity:	1.00
Units:	G
Recovered:	.00
Oxygenate:	Not reported

Name:	KILL VAN KULL
Address:	3249 RICHMOND TERRACE
City,State,Zip:	STATEN ISLAND, NY
Spill Number/Closed Date:	9813595 / 1999-03-05
Facility ID:	9813595
Facility Type:	ER
DER Facility ID:	168856
Site ID:	203020
DEC Region:	2
Spill Cause:	Human Error
Spill Class:	C3
SWIS:	4301
Spill Date:	1999-02-07

TRADER I (Continued) **S104649585**

Investigator:	SACCACIO
Referred To:	Not reported
Reported to Dept:	1999-02-07
CID:	297
Water Affected:	KILL VAN KULL
Spill Source:	Commercial/Industrial
Spill Notifier:	Federal Government
Cleanup Ceased:	Not reported
Cleanup Meets Std:	False
Last Inspection:	Not reported
Recommended Penalty:	False
UST Trust:	False
Remediation Phase:	0
Date Entered In Computer:	1999-02-07
Spill Record Last Update:	1999-03-05
Spiller Name:	ROBERT SALERNO
Spiller Company:	CLEAN WATERS
Spiller Address:	3249 RICHMOND TERRACE
Spiller Company:	001
Contact Name:	ROBERT SALERNO
DEC Memo:	""
Remarks:	"A DROP VALVE WAS LEFT OPEN SPILLING APPROX 50 DRUMS OF WASTE OIL INTO THE ABOVE WATERWAY - BOOMS HAVE BEEN DEPLOYED"

All Materials:

Site ID:	203020
Operable Unit ID:	1071131
Operable Unit:	01
Material ID:	310309
Material Code:	0022
Material Name:	waste oil/used oil
Case No.:	Not reported
Material FA:	Petroleum
Quantity:	10000.00
Units:	G
Recovered:	.00
Oxygenate:	Not reported

Name:	NEWARK BAY
Address:	3249 RICHMOND TERRACE
City,State,Zip:	STATEN ISLAND, NY
Spill Number/Closed Date:	9910569 / 2000-01-03
Facility ID:	9910569
Facility Type:	ER
DER Facility ID:	168856
Site ID:	203021
DEC Region:	2
Spill Cause:	Equipment Failure
Spill Class:	C4
SWIS:	4301
Spill Date:	1999-12-06
Investigator:	SIGONA
Referred To:	Not reported
Reported to Dept:	1999-12-06
CID:	205
Water Affected:	NEWARK BAY
Spill Source:	Vessel

TRADER I (Continued) **S104649585**

Spill Notifier:	Responsible Party
Cleanup Ceased:	Not reported
Cleanup Meets Std:	True
Last Inspection:	Not reported
Recommended Penalty:	False
UST Trust:	False
Remediation Phase:	0
Date Entered In Computer:	1999-12-06
Spill Record Last Update:	2000-01-03
Spiller Name:	CALLER
Spiller Company:	VESSAL WOLREED WOLTMADE
Spiller Address:	Not reported
Spiller Company:	001
Contact Name:	CALLER
DEC Memo:	""
Remarks:	"CALLER REPORTED SPILL FROM FAULTY LINE ON SHIP. CLEANUP STARTED. VACUME VESSEL ON SITE."

All Materials:

Site ID:	203021
Operable Unit ID:	1089269
Operable Unit:	01
Material ID:	296049
Material Code:	0003A
Material Name:	#6 fuel oil
Case No.:	Not reported
Material FA:	Petroleum
Quantity:	5.00
Units:	G
Recovered:	.00
Oxygenate:	Not reported

Name:	MARINERS HARBOR
Address:	3249 RICHMOND TERRACE
City,State,Zip:	STATEN ISLAND, NY
Spill Number/Closed Date:	0902700 / 2009-07-02
Facility ID:	0902700
Facility Type:	ER
DER Facility ID:	168856
Site ID:	414759
DEC Region:	2
Spill Cause:	Human Error
Spill Class:	C4
SWIS:	4301
Spill Date:	2009-06-05
Investigator:	SFRAHMAN
Referred To:	Not reported
Reported to Dept:	2009-06-05
CID:	Not reported
Water Affected:	Not reported
Spill Source:	Commercial/Industrial
Spill Notifier:	Police Department
Cleanup Ceased:	Not reported
Cleanup Meets Std:	False
Last Inspection:	Not reported
Recommended Penalty:	False
UST Trust:	False

TRADER I (Continued) **S104649585**

Remediation Phase:	0
Date Entered In Computer:	2009-06-05
Spill Record Last Update:	2009-07-02
Spiller Name:	Not reported
Spiller Company:	MARINERS HARBOR
Spiller Address:	Not reported
Spiller Company:	999
Contact Name:	KAREN DAMIEN
DEC Memo:	"06/08/09 Spill occurred while transfering product from the barge. Spill was against the sea wall.Approx 200 gallons of #4 oil. Miller Environmental responded to secure the oil from spreading.Coast Guard was on scene on the 06/05/09 evening.On 06/06/09 morning I spoke with CoastGuard and they confirmed that the clean up was completed. No shoreline/wild life was impacted.Photos in edocs.(sr)"
Remarks:	"1910 The caller advised dispatch when the boats were transferring the oil the workers made an error and did not secure the valve. The caller mentioned the amount is estimated. The clean up will be conducted by Miller's One."

All Materials:

Site ID:	414759
Operable Unit ID:	1171136
Operable Unit:	01
Material ID:	2162925
Material Code:	0002A
Material Name:	#4 fuel oil
Case No.:	Not reported
Material FA:	Petroleum
Quantity:	200.00
Units:	G
Recovered:	Not reported
Oxygenate:	Not reported

Name:	MAIN TERMINAL
Address:	3249 RICHMOND TERRACE
City,State,Zip:	STATEN ISLAND, NY
Spill Number/Closed Date:	0902703 / 2009-06-08
Facility ID:	0902703
Facility Type:	ER
DER Facility ID:	168856
Site ID:	414762
DEC Region:	2
Spill Cause:	Human Error
Spill Class:	C4
SWIS:	4301
Spill Date:	2009-06-05
Investigator:	SFRAHMAN
Referred To:	Not reported
Reported to Dept:	2009-06-05
CID:	Not reported
Water Affected:	KILLVANKULL RIVER
Spill Source:	Commercial/Industrial
Spill Notifier:	Other
Cleanup Ceased:	Not reported
Cleanup Meets Std:	False
Last Inspection:	Not reported
Recommended Penalty:	False

TRADER I (Continued) **S104649585**

UST Trust:	False
Remediation Phase:	0
Date Entered In Computer:	2009-06-05
Spill Record Last Update:	2009-06-08
Spiller Name:	Not reported
Spiller Company:	CLEAN WATER OF NY
Spiller Address:	Not reported
Spiller Company:	999
Contact Name:	ROB SALERNO
DEC Memo:	"Cross reference to 0902700.(sr)"
Remarks:	"clean up underway"

All Materials:

Site ID:	414762
Operable Unit ID:	1171139
Operable Unit:	01
Material ID:	2162928
Material Code:	0003A
Material Name:	#6 fuel oil
Case No.:	Not reported
Material FA:	Petroleum
Quantity:	200.00
Units:	G
Recovered:	Not reported
Oxygenate:	Not reported

Name:	MARINERS HARBOR
Address:	3249 RICHMOND TERRACE
City,State,Zip:	STATEN ISLAND, NY
Spill Number/Closed Date:	1306225 / 2014-04-17
Facility ID:	1306225
Facility Type:	ER
DER Facility ID:	441919
Site ID:	486821
DEC Region:	2
Spill Cause:	Equipment Failure
Spill Class:	B3
SWIS:	4301
Spill Date:	2013-09-12
Investigator:	RMPIPER
Referred To:	Not reported
Reported to Dept:	2013-09-12
CID:	Not reported
Water Affected:	MARINERS HARBOR
Spill Source:	Vessel
Spill Notifier:	Other
Cleanup Ceased:	Not reported
Cleanup Meets Std:	False
Last Inspection:	Not reported
Recommended Penalty:	False
UST Trust:	False
Remediation Phase:	0
Date Entered In Computer:	2013-09-12
Spill Record Last Update:	2014-04-18
Spiller Name:	SAMUEL WOOD
Spiller Company:	CLEAN WATER OF NY
Spiller Address:	SOUTH AVE/RICHMOND TER

TRADER I (Continued) **S104649585**

Spiller Company: 999
Contact Name: SAMUEL WOOD
DEC Memo: "09/12/13- Zhune responded to this spill. I met Samuel Wood and Erik Richards (Supervisor) 718-981-4600. Samuel said he was in the barge pumping oil from one tank into two more tanks, when the second tank was full, he closed the valve to pump oil into the third tank. Accidentally the valve from the second tank was not closed completly and oil started going into the third and the second tank, overfilling the second tank. Oil went into the water. I asked him approximately amount of oil spilled. He said they will be able to give that information tomorrow because it was dark. Mller Environmental surrounded the area with about 3000 ft of boom. Mike from Miller said as soon they finish installing the booms, he will send people out of the water to check how far the oil had spread. He also mentioned they are going to check Shooters Island. Mike also said they could not clean the spill tonight becouse it is dark but tomorrow early in the morning, 25 workers will clean the spill. The Coast Guards was on the scene. Before I left the site I was instructed by my supervisor that tomorow Ryan Piper will be inspected the area. 9/13/13- Austin - 1000 hrs - Piper did a brief shoreline survey this morning, to the east and west of the facility, and only saw small sheens. The booming continues at the facility, to button up whatever oil is around the vessel. Ryan is on a contractor's boat with the USCG and the south shoreline of Shooters Island is clean. They spotted a 2 X 25 slick patch of partially emulsified oil down by the Azco salt facility, but not much other than sheens. The will now turn back west and survey the north shore of Shooters and the confluence of Newark Bay Arthur Kill and the KVK. I spoke with Gary Pearson of NJDEP and they are reporting sheens up along the Bayonne shoreline of the Kill Van Kull and Newark Bay, and they are dispatching responders to check that location. Ryan will report back when he gets more nfo about Shooters Island. While the report says 1,000 barrels (= 42,000 gals), the reports from the scene (Piper, contractors) says it looks more like 6000-8000 gals. We'll get a better picture of the quantity when we have completed the survey. 1300 hrs - Piper completed the boat survey of the Kill Van Kull, ending their survey at the confluence withe the upper mouth of the Arthur Kill. No oil was found on the north shore of Shooters Island, just unrecoverable sheen patches. The KVK to the west of Shooters Island has some small patches of emulsified oil and sheen on the water, but there were no observed landings of oil on the SI shoreline east of the source (the address is 3249 Richmond Terrace, and is just to the west and south of Shooters Island on the SI shoreline). We will continue to have shore and water side surveys done, but it seems that the majority of the oil stayed within the area of the facility/barge, and the flood tide last night (low slack was about 9 PM last night, high tide was about 2:30 AM) pushed any fugitive oil towards the east, leading to oiling at several NJ side facilities. Not much has been seen on the NY shore side, outside the facility's perimeter. Miller Environmental is deploying boats/workers to retrieve these fugitive slicks along the KVK. Piper is back at the facility, and I have also dispatched another DEC Responder (Kumar Patel) to the location. I have directed Piper to get additional information about this oil, as it was apparently from their slop oil barge (Clean Waters is a TSDF, cleaning waste oil from petroleum transport vessels, and receiving waste oil from other sources). The oil is exhibiting the characteristics of a light black oil that readily emulsifies in water. It is being described as a mix of #2,

TRADER I (Continued) **S104649585**

#4, and # 6 fuel oils. We have also requested DLE's presence to investigate the cause of this event, for enforcement purposes. Once we gather and compare info with the USCG, the NJDEP, and our staff, we'll develop a strategy for supervising the spill cleanup, and continue additional surveys, through this weekend. 1700 hrs: The cleanup continued through the afternoon, most of the free product on the water behind the booms at the Clean Waters facility had been removed by 4 PM, leaving only isolated pockets along the shoreline that needed removal, exclusive of what was coated on the hard surfaces. Miller Environmental was the contractor conducting the facility site cleanup and oil recovery along the KVK, while Ken's Marine was conducting the containment and cleanup activities on the NJ side of the river. We have no estimates or accumulation data for how much oil has been recovered yet. This evening into tomorrow morning, the recovery operations will be curtailed for safety reasons, and boom/sorbents watch/maintenance will be done during the night hours. Upon tomorrow's sunlight, the recovery activities will resume. Since this material is a waste oil, DER staff researched the issue of potential hazardous wastes, such as chlorinated solvents and PCBs, being in this spilled oil. The Regional Remediation Engineer consulted with DMM staff on the process and regulatory requirements for this issue, and we found that any waste oil received is sampled twice before being placed through their treatment process. The processed oil is then placed on board this stationary barge. DER Spill staff on scene examined the sampling result records of the facility, and the results supported that the oil is non-hazardous. This was concurred by DMM staff. Over the weekend, as the cleanup operation proceeds, we will have DEC Spills staff present on the scene both days, to monitor the cleanup activities, coordinate with the RP, contractors, and other agencies (US Coast Guard, NJ Dept. of Envir. Protection), and report their findings to me. I will send periodic updates or alerts if something happens of significance. - end 9/16/13 - Austin - 1100 hrs update: Cleanup operations continued through the weekend during daylight hours, at both the Clean Waters Facility and the several shoreline locations impacted in New Jersey (no shoreline impacts of significance were observed along the Staten Island and Shooters Island shorelines in NY, other than at the Clean Waters facility). All of the free product has been captured from the waters adjoining the Clean Water facility, and the weekend was spent swapping out dirty sorbent sweeps for clean ones, to pick up the recoverable sheens emanating from the shoreline and marine structures in the inlet that comprises Clean Waters' operation. If you open the first attachment you'll see a diagonal shoreline based view of the vessel in question - the Casablanca , permanently stationed tank barge that had the spill event. The larger vessel behind it, also permanently moored, is Clean Water's base of operations - their office and hold tank for the unprocessed waste oil. The oil itself is extremely light, weathered oil, a mix of #s 2-4-6 oils, emulsified with water. This emulsified oil gives off a septic odor, but said odor is localized to the immediate vicinity of the sheens on the water. It is these qualities that have made the oil fairly easy to capture, and it does not seem to be adhering well to the rip-rapped shoreline under the piers and relieving platforms throughout the facility's inlet. The trajectory of the oil outside of the facility the night the spill occurred was a slick traveling east, through the strait between the south shore of Shooters Island and Staten Island (without landings on either), then further east until at least as far

TRADER I (Continued) **S104649585**

as the Hess Facility in Bayonne (#337 on the attached KVK facility map), then the tide turned, and the slick headed back northwest, impacting the Hess facility, the Standard Tank/Ken's Marine facility (# 352 on the attached map) and then finally going north into Newark Bay, where it hit two private marinas on the Bayonne shoreline. Also impacted was the shoreline park at the point in Bayonne where the KVK meets Newark Bay. All have contractors working those locations, supervised by NJDEP personnel. As of Saturday morning, the amount of oil/water emulsion recovered from the cleanup operation was approximately 12,000 gals. The RP's contractor estimates that approximately 75% of that volume is oil, so that would indicate that 9,000 gals of oil have been recovered. As always, the amount of oil in an emulsion from this type of recovery effort is always suspect and prone to miscalculations and guestimates, but the spill's impact has been defined, and most of the impact appears to be localized to the facility's inlet. Saturday, the RSE and a DEC Spill Responder (Piper) supervised the cleanup operations at the Clean Waters facility. Sunday, a Spill Responder (Patel) oversaw the continuation of the cleanup operation. Today (Monday, 9/16/13), a Spill Responder will continue supervision of the spill, and do a boat shoreline tour this afternoon with the USCG along the SI/Shooters Island shorelines to assure there are no lingering pockets of petroleum contamination.-end DEC Piper performed inspection after directing contractor to replace all sweep and monitor for staining. After several days of changing a line out here and there, I accepted their request to pull all sweep. Based on work to date, no further aciton is granted. Case to be referred to Legal. Spill closed."

Remarks: "Transferring oil between tanks on barge. Oil ended up coming out of the top of a valve on the tank. Valve may have possibly gotten stuck. Rough estimate was 1,000 barrels. Oil was spread out due to the rain."
Not reported

All Materials:

Site ID:	486821
Operable Unit ID:	1236468
Operable Unit:	01
Material ID:	2235871
Material Code:	0003A
Material Name:	#6 fuel oil
Case No.:	Not reported
Material FA:	Petroleum
Quantity:	Not reported
Units:	Not reported
Recovered:	Not reported
Oxygenate:	Not reported

Click this hyperlink while viewing on your computer to access
3 additional NY SPILL: record(s) in the EDR Site Report.

EO750 **T/B NUMBER TWO** **NY MOSF** **S116290537**
North **3249 RICHMOND TERRACE** **N/A**
1/4-1/2 **STATEN ISLAND, NY 10303**
0.482 mi.
2544 ft. **Site 2 of 2 in cluster EO**

Actual:
12 ft.

Focus Map:
5

MOSF:

Name:	T/B NUMBER TWO
Address:	3249 RICHMOND TERRACE
City,State,Zip:	STATEN ISLAND, NY 10303-0312
Facility ID:	0-0972
Program Type:	MOSF
Tank Status:	Active
Expiration Date:	03/31/2023
Dec Region:	2
UTMX:	Not reported
UTMY:	Not reported

EP751 **GT MCGOVERN TRUCK** **NJ SHWS** **1006984077**
NNW **55 HOOK RD** **NJ ENG CONTROLS** **N/A**
1/4-1/2 **BAYONNE, NJ 07002** **NJ INST CONTROL**
0.485 mi. **NJ BROWNFIELDS**
2559 ft. **Site 1 of 12 in cluster EP** **FINDS**
NJ MANIFEST

Actual:
9 ft.

Focus Map:
3

SHWS:

Name:	GT MCGOVERN TRUCK
Address:	55 HOOK RD
City,State,Zip:	BAYONNE CITY, NJ
Site ID:	53111
Status:	Closed
Home Owner:	No
PI Number:	020948

Detail As Of April 2012:

X Coord Site:	Not reported
X Coord PI:	Not reported
Y Coord Site:	Not reported
Y Coord PI:	Not reported

NJ ENGINEERING CONTROLS:

Site ID:	53111
Pi Number:	020948
PI Name:	GT MCGOVERN TRUCK
Owner Name:	AVIDAN, AVRAHAM
DER Filed Date:	05/24/2010
DER Lifted Date:	Not reported
Der Deed Usage (si):	Restricted
Deed Specific Requirement:	Asphalt Cap
Deeds Parameter Desc:	Antimony
Deeds Depth:	6.00
Comments:	Historic Fill capped with enginneing controls (concrete, asphalt, and fencing)

Site ID:	53111
Pi Number:	020948
PI Name:	GT MCGOVERN TRUCK
Owner Name:	AVIDAN, AVRAHAM
DER Filed Date:	05/24/2010
DER Lifted Date:	Not reported

GT MCGOVERN TRUCK (Continued) **1006984077**

Der Deed Usage (si):	Restricted
Deed Specific Requirement:	Asphalt Cap
Deeds Parameter Desc:	Aroclor 1260
Deeds Depth:	8.00
Comments:	Historic Fill capped with enginneing controls (concrete, asphalt, and fencing)

Site ID:	53111
Pi Number:	020948
PI Name:	GT MCGOVERN TRUCK
Owner Name:	AVIDAN, AVRAHAM
DER Filed Date:	05/24/2010
DER Lifted Date:	Not reported
Der Deed Usage (si):	Restricted
Deed Specific Requirement:	Asphalt Cap
Deeds Parameter Desc:	Arsenic
Deeds Depth:	6.00
Comments:	Historic Fill capped with enginneing controls (concrete, asphalt, and fencing)

Site ID:	53111
Pi Number:	020948
PI Name:	GT MCGOVERN TRUCK
Owner Name:	AVIDAN, AVRAHAM
DER Filed Date:	05/24/2010
DER Lifted Date:	Not reported
Der Deed Usage (si):	Restricted
Deed Specific Requirement:	Asphalt Cap
Deeds Parameter Desc:	Benzo(a)anthracene
Deeds Depth:	6.50
Comments:	Historic Fill capped with enginneing controls (concrete, asphalt, and fencing)

Site ID:	53111
Pi Number:	020948
PI Name:	GT MCGOVERN TRUCK
Owner Name:	AVIDAN, AVRAHAM
DER Filed Date:	05/24/2010
DER Lifted Date:	Not reported
Der Deed Usage (si):	Restricted
Deed Specific Requirement:	Asphalt Cap
Deeds Parameter Desc:	Benzo(a)pyrene
Deeds Depth:	14.00
Comments:	Historic Fill capped with enginneing controls (concrete, asphalt, and fencing)

Site ID:	53111
Pi Number:	020948
PI Name:	GT MCGOVERN TRUCK
Owner Name:	AVIDAN, AVRAHAM
DER Filed Date:	05/24/2010
DER Lifted Date:	Not reported
Der Deed Usage (si):	Restricted
Deed Specific Requirement:	Asphalt Cap
Deeds Parameter Desc:	Benzo(b)fluoranthene
Deeds Depth:	12.00
Comments:	Historic Fill capped with enginneing controls (concrete, asphalt, and

GT MCGOVERN TRUCK (Continued) **1006984077**

fencing)

Site ID: 53111
Pi Number: 020948
PI Name: GT MCGOVERN TRUCK
Owner Name: AVIDAN, AVRAHAM
DER Filed Date: 05/24/2010
DER Lifted Date: Not reported
Der Deed Usage (si): Restricted
Deed Specific Requirement: Asphalt Cap
Deeds Parameter Desc: Benzo(k)fluoranthene
Deeds Depth: 12.00
Comments: Historic Fill capped with enginneing controls (concrete, asphalt, and fencing)

Site ID: 53111
Pi Number: 020948
PI Name: GT MCGOVERN TRUCK
Owner Name: AVIDAN, AVRAHAM
DER Filed Date: 05/24/2010
DER Lifted Date: Not reported
Der Deed Usage (si): Restricted
Deed Specific Requirement: Asphalt Cap
Deeds Parameter Desc: Beryllium
Deeds Depth: 8.00
Comments: Historic Fill capped with enginneing controls (concrete, asphalt, and fencing)

Site ID: 53111
Pi Number: 020948
PI Name: GT MCGOVERN TRUCK
Owner Name: AVIDAN, AVRAHAM
DER Filed Date: 05/24/2010
DER Lifted Date: Not reported
Der Deed Usage (si): Restricted
Deed Specific Requirement: Asphalt Cap
Deeds Parameter Desc: Cadmium
Deeds Depth: 8.00
Comments: Historic Fill capped with enginneing controls (concrete, asphalt, and fencing)

Site ID: 53111
Pi Number: 020948
PI Name: GT MCGOVERN TRUCK
Owner Name: AVIDAN, AVRAHAM
DER Filed Date: 05/24/2010
DER Lifted Date: Not reported
Der Deed Usage (si): Restricted
Deed Specific Requirement: Asphalt Cap
Deeds Parameter Desc: Copper
Deeds Depth: 6.00
Comments: Historic Fill capped with enginneing controls (concrete, asphalt, and fencing)

Site ID: 53111
Pi Number: 020948
PI Name: GT MCGOVERN TRUCK

GT MCGOVERN TRUCK (Continued) **1006984077**

Owner Name: AVIDAN, AVRAHAM
DER Filed Date: 05/24/2010
DER Lifted Date: Not reported
Der Deed Usage (si): Restricted
Deed Specific Requirement: Asphalt Cap
Deeds Parameter Desc: Indeno(1,2,3-cd)pyrene
Deeds Depth: 12.00
Comments: Historic Fill capped with enginneing controls (concrete, asphalt, and fencing)

Site ID: 53111
Pi Number: 020948
PI Name: GT MCGOVERN TRUCK
Owner Name: AVIDAN, AVRAHAM
DER Filed Date: 05/24/2010
DER Lifted Date: Not reported
Der Deed Usage (si): Restricted
Deed Specific Requirement: Asphalt Cap
Deeds Parameter Desc: Lead
Deeds Depth: 6.00
Comments: Historic Fill capped with enginneing controls (concrete, asphalt, and fencing)

Site ID: 53111
Pi Number: 020948
PI Name: GT MCGOVERN TRUCK
Owner Name: AVIDAN, AVRAHAM
DER Filed Date: 05/24/2010
DER Lifted Date: Not reported
Der Deed Usage (si): Restricted
Deed Specific Requirement: Asphalt Cap
Deeds Parameter Desc: Mercury
Deeds Depth: 8.00
Comments: Historic Fill capped with enginneing controls (concrete, asphalt, and fencing)

Site ID: 53111
Pi Number: 020948
PI Name: GT MCGOVERN TRUCK
Owner Name: AVIDAN, AVRAHAM
DER Filed Date: 05/24/2010
DER Lifted Date: Not reported
Der Deed Usage (si): Restricted
Deed Specific Requirement: Asphalt Cap
Deeds Parameter Desc: Nickel
Deeds Depth: 6.00
Comments: Historic Fill capped with enginneing controls (concrete, asphalt, and fencing)

Site ID: 53111
Pi Number: 020948
PI Name: GT MCGOVERN TRUCK
Owner Name: AVIDAN, AVRAHAM
DER Filed Date: 05/24/2010
DER Lifted Date: Not reported
Der Deed Usage (si): Restricted
Deed Specific Requirement: Asphalt Cap

GT MCGOVERN TRUCK (Continued) **1006984077**

Deeds Parameter Desc:	Polychlorinated biphenyls (PCBs)
Deeds Depth:	12.00
Comments:	Historic Fill capped with enginneing controls (concrete, asphalt, and fencing)
Site ID:	53111
Pi Number:	020948
PI Name:	GT MCGOVERN TRUCK
Owner Name:	AVIDAN, AVRAHAM
DER Filed Date:	05/24/2010
DER Lifted Date:	Not reported
Der Deed Usage (si):	Restricted
Deed Specific Requirement:	Asphalt Cap
Deeds Parameter Desc:	Thallium
Deeds Depth:	8.00
Comments:	Historic Fill capped with enginneing controls (concrete, asphalt, and fencing)
Site ID:	53111
Pi Number:	020948
PI Name:	GT MCGOVERN TRUCK
Owner Name:	AVIDAN, AVRAHAM
DER Filed Date:	05/24/2010
DER Lifted Date:	Not reported
Der Deed Usage (si):	Restricted
Deed Specific Requirement:	Asphalt Cap
Deeds Parameter Desc:	Total Petroleum Hydrocarbons
Deeds Depth:	8.00
Comments:	Historic Fill capped with enginneing controls (concrete, asphalt, and fencing)
Site ID:	53111
Pi Number:	020948
PI Name:	GT MCGOVERN TRUCK
Owner Name:	AVIDAN, AVRAHAM
DER Filed Date:	05/24/2010
DER Lifted Date:	Not reported
Der Deed Usage (si):	Restricted
Deed Specific Requirement:	Asphalt Cap
Deeds Parameter Desc:	Zinc
Deeds Depth:	6.00
Comments:	Historic Fill capped with enginneing controls (concrete, asphalt, and fencing)
Site ID:	53111
Pi Number:	020948
PI Name:	GT MCGOVERN TRUCK
Owner Name:	AVIDAN, AVRAHAM
DER Filed Date:	05/24/2010
DER Lifted Date:	Not reported
Der Deed Usage (si):	Restricted
Deed Specific Requirement:	Asphalt Cap
Deeds Parameter Desc:	Not reported
Deeds Depth:	Not reported
Comments:	Not reported
Site ID:	53111

GT MCGOVERN TRUCK (Continued) **1006984077**

Pi Number:	020948
PI Name:	GT MCGOVERN TRUCK
Owner Name:	AVIDAN, AVRAHAM
DER Filed Date:	05/24/2010
DER Lifted Date:	Not reported
Der Deed Usage (si):	Restricted
Deed Specific Requirement:	Concrete Cap
Deeds Parameter Desc:	Antimony
Deeds Depth:	6.00
Comments:	Historic Fill capped with enginneing controls (concrete, asphalt, and fencing)

Site ID:	53111
Pi Number:	020948
PI Name:	GT MCGOVERN TRUCK
Owner Name:	AVIDAN, AVRAHAM
DER Filed Date:	05/24/2010
DER Lifted Date:	Not reported
Der Deed Usage (si):	Restricted
Deed Specific Requirement:	Concrete Cap
Deeds Parameter Desc:	Aroclor 1260
Deeds Depth:	8.00
Comments:	Historic Fill capped with enginneing controls (concrete, asphalt, and fencing)

Site ID:	53111
Pi Number:	020948
PI Name:	GT MCGOVERN TRUCK
Owner Name:	AVIDAN, AVRAHAM
DER Filed Date:	05/24/2010
DER Lifted Date:	Not reported
Der Deed Usage (si):	Restricted
Deed Specific Requirement:	Concrete Cap
Deeds Parameter Desc:	Arsenic
Deeds Depth:	6.00
Comments:	Historic Fill capped with enginneing controls (concrete, asphalt, and fencing)

Site ID:	53111
Pi Number:	020948
PI Name:	GT MCGOVERN TRUCK
Owner Name:	AVIDAN, AVRAHAM
DER Filed Date:	05/24/2010
DER Lifted Date:	Not reported
Der Deed Usage (si):	Restricted
Deed Specific Requirement:	Concrete Cap
Deeds Parameter Desc:	Benzo(a)anthracene
Deeds Depth:	6.50
Comments:	Historic Fill capped with enginneing controls (concrete, asphalt, and fencing)

Site ID:	53111
Pi Number:	020948
PI Name:	GT MCGOVERN TRUCK
Owner Name:	AVIDAN, AVRAHAM
DER Filed Date:	05/24/2010
DER Lifted Date:	Not reported

GT MCGOVERN TRUCK (Continued) **1006984077**

Der Deed Usage (si):	Restricted
Deed Specific Requirement:	Concrete Cap
Deeds Parameter Desc:	Benzo(a)pyrene
Deeds Depth:	14.00
Comments:	Historic Fill capped with enginneing controls (concrete, asphalt, and fencing)

Site ID:	53111
Pi Number:	020948
PI Name:	GT MCGOVERN TRUCK
Owner Name:	AVIDAN, AVRAHAM
DER Filed Date:	05/24/2010
DER Lifted Date:	Not reported
Der Deed Usage (si):	Restricted
Deed Specific Requirement:	Concrete Cap
Deeds Parameter Desc:	Benzo(b)fluoranthene
Deeds Depth:	12.00
Comments:	Historic Fill capped with enginneing controls (concrete, asphalt, and fencing)

Site ID:	53111
Pi Number:	020948
PI Name:	GT MCGOVERN TRUCK
Owner Name:	AVIDAN, AVRAHAM
DER Filed Date:	05/24/2010
DER Lifted Date:	Not reported
Der Deed Usage (si):	Restricted
Deed Specific Requirement:	Concrete Cap
Deeds Parameter Desc:	Benzo(k)fluoranthene
Deeds Depth:	12.00
Comments:	Historic Fill capped with enginneing controls (concrete, asphalt, and fencing)

Site ID:	53111
Pi Number:	020948
PI Name:	GT MCGOVERN TRUCK
Owner Name:	AVIDAN, AVRAHAM
DER Filed Date:	05/24/2010
DER Lifted Date:	Not reported
Der Deed Usage (si):	Restricted
Deed Specific Requirement:	Concrete Cap
Deeds Parameter Desc:	Beryllium
Deeds Depth:	8.00
Comments:	Historic Fill capped with enginneing controls (concrete, asphalt, and fencing)

Site ID:	53111
Pi Number:	020948
PI Name:	GT MCGOVERN TRUCK
Owner Name:	AVIDAN, AVRAHAM
DER Filed Date:	05/24/2010
DER Lifted Date:	Not reported
Der Deed Usage (si):	Restricted
Deed Specific Requirement:	Concrete Cap
Deeds Parameter Desc:	Cadmium
Deeds Depth:	8.00
Comments:	Historic Fill capped with enginneing controls (concrete, asphalt, and

GT MCGOVERN TRUCK (Continued) **1006984077**

fencing)

Site ID: 53111
Pi Number: 020948
PI Name: GT MCGOVERN TRUCK
Owner Name: AVIDAN, AVRAHAM
DER Filed Date: 05/24/2010
DER Lifted Date: Not reported
Der Deed Usage (si): Restricted
Deed Specific Requirement: Concrete Cap
Deeds Parameter Desc: Copper
Deeds Depth: 6.00
Comments: Historic Fill capped with enginneing controls (concrete, asphalt, and fencing)

Site ID: 53111
Pi Number: 020948
PI Name: GT MCGOVERN TRUCK
Owner Name: AVIDAN, AVRAHAM
DER Filed Date: 05/24/2010
DER Lifted Date: Not reported
Der Deed Usage (si): Restricted
Deed Specific Requirement: Concrete Cap
Deeds Parameter Desc: Indeno(1,2,3-cd)pyrene
Deeds Depth: 12.00
Comments: Historic Fill capped with enginneing controls (concrete, asphalt, and fencing)

Site ID: 53111
Pi Number: 020948
PI Name: GT MCGOVERN TRUCK
Owner Name: AVIDAN, AVRAHAM
DER Filed Date: 05/24/2010
DER Lifted Date: Not reported
Der Deed Usage (si): Restricted
Deed Specific Requirement: Concrete Cap
Deeds Parameter Desc: Lead
Deeds Depth: 6.00
Comments: Historic Fill capped with enginneing controls (concrete, asphalt, and fencing)

Site ID: 53111
Pi Number: 020948
PI Name: GT MCGOVERN TRUCK
Owner Name: AVIDAN, AVRAHAM
DER Filed Date: 05/24/2010
DER Lifted Date: Not reported
Der Deed Usage (si): Restricted
Deed Specific Requirement: Concrete Cap
Deeds Parameter Desc: Mercury
Deeds Depth: 8.00
Comments: Historic Fill capped with enginneing controls (concrete, asphalt, and fencing)

Site ID: 53111
Pi Number: 020948
PI Name: GT MCGOVERN TRUCK

GT MCGOVERN TRUCK (Continued) **1006984077**

Owner Name:	AVIDAN, AVRAHAM
DER Filed Date:	05/24/2010
DER Lifted Date:	Not reported
Der Deed Usage (si):	Restricted
Deed Specific Requirement:	Concrete Cap
Deeds Parameter Desc:	Nickel
Deeds Depth:	6.00
Comments:	Historic Fill capped with enginneing controls (concrete, asphalt, and fencing)

Site ID:	53111
Pi Number:	020948
PI Name:	GT MCGOVERN TRUCK
Owner Name:	AVIDAN, AVRAHAM
DER Filed Date:	05/24/2010
DER Lifted Date:	Not reported
Der Deed Usage (si):	Restricted
Deed Specific Requirement:	Concrete Cap
Deeds Parameter Desc:	Polychlorinated biphenyls (PCBs)
Deeds Depth:	12.00
Comments:	Historic Fill capped with enginneing controls (concrete, asphalt, and fencing)

Site ID:	53111
Pi Number:	020948
PI Name:	GT MCGOVERN TRUCK
Owner Name:	AVIDAN, AVRAHAM
DER Filed Date:	05/24/2010
DER Lifted Date:	Not reported
Der Deed Usage (si):	Restricted
Deed Specific Requirement:	Concrete Cap
Deeds Parameter Desc:	Thallium
Deeds Depth:	8.00
Comments:	Historic Fill capped with enginneing controls (concrete, asphalt, and fencing)

Site ID:	53111
Pi Number:	020948
PI Name:	GT MCGOVERN TRUCK
Owner Name:	AVIDAN, AVRAHAM
DER Filed Date:	05/24/2010
DER Lifted Date:	Not reported
Der Deed Usage (si):	Restricted
Deed Specific Requirement:	Concrete Cap
Deeds Parameter Desc:	Total Petroleum Hydrocarbons
Deeds Depth:	8.00
Comments:	Historic Fill capped with enginneing controls (concrete, asphalt, and fencing)

Site ID:	53111
Pi Number:	020948
PI Name:	GT MCGOVERN TRUCK
Owner Name:	AVIDAN, AVRAHAM
DER Filed Date:	05/24/2010
DER Lifted Date:	Not reported
Der Deed Usage (si):	Restricted
Deed Specific Requirement:	Concrete Cap

GT MCGOVERN TRUCK (Continued) **1006984077**

Deeds Parameter Desc:	Zinc
Deeds Depth:	6.00
Comments:	Historic Fill capped with enginneing controls (concrete, asphalt, and fencing)
Site ID:	53111
Pi Number:	020948
PI Name:	GT MCGOVERN TRUCK
Owner Name:	AVIDAN, AVRAHAM
DER Filed Date:	05/24/2010
DER Lifted Date:	Not reported
Der Deed Usage (si):	Restricted
Deed Specific Requirement:	Concrete Cap
Deeds Parameter Desc:	Not reported
Deeds Depth:	Not reported
Comments:	Not reported
Site ID:	53111
Pi Number:	020948
PI Name:	GT MCGOVERN TRUCK
Owner Name:	AVIDAN, AVRAHAM
DER Filed Date:	05/24/2010
DER Lifted Date:	Not reported
Der Deed Usage (si):	Restricted
Deed Specific Requirement:	Fence
Deeds Parameter Desc:	Antimony
Deeds Depth:	6.00
Comments:	Historic Fill capped with enginneing controls (concrete, asphalt, and fencing)
Site ID:	53111
Pi Number:	020948
PI Name:	GT MCGOVERN TRUCK
Owner Name:	AVIDAN, AVRAHAM
DER Filed Date:	05/24/2010
DER Lifted Date:	Not reported
Der Deed Usage (si):	Restricted
Deed Specific Requirement:	Fence
Deeds Parameter Desc:	Aroclor 1260
Deeds Depth:	8.00
Comments:	Historic Fill capped with enginneing controls (concrete, asphalt, and fencing)
Site ID:	53111
Pi Number:	020948
PI Name:	GT MCGOVERN TRUCK
Owner Name:	AVIDAN, AVRAHAM
DER Filed Date:	05/24/2010
DER Lifted Date:	Not reported
Der Deed Usage (si):	Restricted
Deed Specific Requirement:	Fence
Deeds Parameter Desc:	Arsenic
Deeds Depth:	6.00
Comments:	Historic Fill capped with enginneing controls (concrete, asphalt, and fencing)
Site ID:	53111

GT MCGOVERN TRUCK (Continued) **1006984077**

Pi Number:	020948
PI Name:	GT MCGOVERN TRUCK
Owner Name:	AVIDAN, AVRAHAM
DER Filed Date:	05/24/2010
DER Lifted Date:	Not reported
Der Deed Usage (si):	Restricted
Deed Specific Requirement:	Fence
Deeds Parameter Desc:	Benzo(a)anthracene
Deeds Depth:	6.50
Comments:	Historic Fill capped with enginneing controls (concrete, asphalt, and fencing)

Site ID:	53111
Pi Number:	020948
PI Name:	GT MCGOVERN TRUCK
Owner Name:	AVIDAN, AVRAHAM
DER Filed Date:	05/24/2010
DER Lifted Date:	Not reported
Der Deed Usage (si):	Restricted
Deed Specific Requirement:	Fence
Deeds Parameter Desc:	Benzo(a)pyrene
Deeds Depth:	14.00
Comments:	Historic Fill capped with enginneing controls (concrete, asphalt, and fencing)

Site ID:	53111
Pi Number:	020948
PI Name:	GT MCGOVERN TRUCK
Owner Name:	AVIDAN, AVRAHAM
DER Filed Date:	05/24/2010
DER Lifted Date:	Not reported
Der Deed Usage (si):	Restricted
Deed Specific Requirement:	Fence
Deeds Parameter Desc:	Benzo(b)fluoranthene
Deeds Depth:	12.00
Comments:	Historic Fill capped with enginneing controls (concrete, asphalt, and fencing)

Site ID:	53111
Pi Number:	020948
PI Name:	GT MCGOVERN TRUCK
Owner Name:	AVIDAN, AVRAHAM
DER Filed Date:	05/24/2010
DER Lifted Date:	Not reported
Der Deed Usage (si):	Restricted
Deed Specific Requirement:	Fence
Deeds Parameter Desc:	Benzo(k)fluoranthene
Deeds Depth:	12.00
Comments:	Historic Fill capped with enginneing controls (concrete, asphalt, and fencing)

Site ID:	53111
Pi Number:	020948
PI Name:	GT MCGOVERN TRUCK
Owner Name:	AVIDAN, AVRAHAM
DER Filed Date:	05/24/2010
DER Lifted Date:	Not reported

GT MCGOVERN TRUCK (Continued) **1006984077**

Der Deed Usage (si):	Restricted
Deed Specific Requirement:	Fence
Deeds Parameter Desc:	Beryllium
Deeds Depth:	8.00
Comments:	Historic Fill capped with enginneing controls (concrete, asphalt, and fencing)

Site ID:	53111
Pi Number:	020948
PI Name:	GT MCGOVERN TRUCK
Owner Name:	AVIDAN, AVRAHAM
DER Filed Date:	05/24/2010
DER Lifted Date:	Not reported
Der Deed Usage (si):	Restricted
Deed Specific Requirement:	Fence
Deeds Parameter Desc:	Cadmium
Deeds Depth:	8.00
Comments:	Historic Fill capped with enginneing controls (concrete, asphalt, and fencing)

Site ID:	53111
Pi Number:	020948
PI Name:	GT MCGOVERN TRUCK
Owner Name:	AVIDAN, AVRAHAM
DER Filed Date:	05/24/2010
DER Lifted Date:	Not reported
Der Deed Usage (si):	Restricted
Deed Specific Requirement:	Fence
Deeds Parameter Desc:	Copper
Deeds Depth:	6.00
Comments:	Historic Fill capped with enginneing controls (concrete, asphalt, and fencing)

Site ID:	53111
Pi Number:	020948
PI Name:	GT MCGOVERN TRUCK
Owner Name:	AVIDAN, AVRAHAM
DER Filed Date:	05/24/2010
DER Lifted Date:	Not reported
Der Deed Usage (si):	Restricted
Deed Specific Requirement:	Fence
Deeds Parameter Desc:	Indeno(1,2,3-cd)pyrene
Deeds Depth:	12.00
Comments:	Historic Fill capped with enginneing controls (concrete, asphalt, and fencing)

Site ID:	53111
Pi Number:	020948
PI Name:	GT MCGOVERN TRUCK
Owner Name:	AVIDAN, AVRAHAM
DER Filed Date:	05/24/2010
DER Lifted Date:	Not reported
Der Deed Usage (si):	Restricted
Deed Specific Requirement:	Fence
Deeds Parameter Desc:	Lead
Deeds Depth:	6.00
Comments:	Historic Fill capped with enginneing controls (concrete, asphalt, and

GT MCGOVERN TRUCK (Continued) **1006984077**

fencing)

Site ID: 53111
Pi Number: 020948
PI Name: GT MCGOVERN TRUCK
Owner Name: AVIDAN, AVRAHAM
DER Filed Date: 05/24/2010
DER Lifted Date: Not reported
Der Deed Usage (si): Restricted
Deed Specific Requirement: Fence
Deeds Parameter Desc: Mercury
Deeds Depth: 8.00
Comments: Historic Fill capped with enginneing controls (concrete, asphalt, and fencing)

Site ID: 53111
Pi Number: 020948
PI Name: GT MCGOVERN TRUCK
Owner Name: AVIDAN, AVRAHAM
DER Filed Date: 05/24/2010
DER Lifted Date: Not reported
Der Deed Usage (si): Restricted
Deed Specific Requirement: Fence
Deeds Parameter Desc: Nickel
Deeds Depth: 6.00
Comments: Historic Fill capped with enginneing controls (concrete, asphalt, and fencing)

Site ID: 53111
Pi Number: 020948
PI Name: GT MCGOVERN TRUCK
Owner Name: AVIDAN, AVRAHAM
DER Filed Date: 05/24/2010
DER Lifted Date: Not reported
Der Deed Usage (si): Restricted
Deed Specific Requirement: Fence
Deeds Parameter Desc: Polychlorinated biphenyls (PCBs)
Deeds Depth: 12.00
Comments: Historic Fill capped with enginneing controls (concrete, asphalt, and fencing)

Site ID: 53111
Pi Number: 020948
PI Name: GT MCGOVERN TRUCK
Owner Name: AVIDAN, AVRAHAM
DER Filed Date: 05/24/2010
DER Lifted Date: Not reported
Der Deed Usage (si): Restricted
Deed Specific Requirement: Fence
Deeds Parameter Desc: Thallium
Deeds Depth: 8.00
Comments: Historic Fill capped with enginneing controls (concrete, asphalt, and fencing)

Site ID: 53111
Pi Number: 020948
PI Name: GT MCGOVERN TRUCK

GT MCGOVERN TRUCK (Continued) **1006984077**

Owner Name: AVIDAN, AVRAHAM
DER Filed Date: 05/24/2010
DER Lifted Date: Not reported
Der Deed Usage (si): Restricted
Deed Specific Requirement: Fence
Deeds Parameter Desc: Total Petroleum Hydrocarbons
Deeds Depth: 8.00
Comments: Historic Fill capped with enginneing controls (concrete, asphalt, and fencing)

Site ID: 53111
Pi Number: 020948
PI Name: GT MCGOVERN TRUCK
Owner Name: AVIDAN, AVRAHAM
DER Filed Date: 05/24/2010
DER Lifted Date: Not reported
Der Deed Usage (si): Restricted
Deed Specific Requirement: Fence
Deeds Parameter Desc: Zinc
Deeds Depth: 6.00
Comments: Historic Fill capped with enginneing controls (concrete, asphalt, and fencing)

Site ID: 53111
Pi Number: 020948
PI Name: GT MCGOVERN TRUCK
Owner Name: AVIDAN, AVRAHAM
DER Filed Date: 05/24/2010
DER Lifted Date: Not reported
Der Deed Usage (si): Restricted
Deed Specific Requirement: Fence
Deeds Parameter Desc: Not reported
Deeds Depth: Not reported
Comments: Not reported

NJ INSTITUTIONAL CONTROL:
Facility ID: 53111
Date Established (SI): 07/21/2010
Date Closed/Lifted (SI): Not reported
PI Number: 020948
PI Name: GT MCGOVERN TRUCK
CEA Description (SI): Arsenic
CEA Case Track #: 22428
CEA Duration: Not reported
Intermediate Durations: Yes

Facility ID: 53111
Date Established (SI): 07/21/2010
Date Closed/Lifted (SI): Not reported
PI Number: 020948
PI Name: GT MCGOVERN TRUCK
CEA Description (SI): Arsenic
CEA Case Track #: 97122
CEA Duration: Not reported
Intermediate Durations: Yes

Facility ID: 53111

GT MCGOVERN TRUCK (Continued) **1006984077**

Date Established (SI): 07/21/2010
Date Closed/Lifted (SI): Not reported
PI Number: 020948
PI Name: GT MCGOVERN TRUCK
CEA Description (SI): Arsenic
CEA Case Track #: Not reported
CEA Duration: Not reported
Intermediate Durations: Yes

BROWNFIELDS:

Name:	GT MCGOVERN TRUCK
Address:	55 HOOK RD
City,State,Zip:	BAYONNE CITY, BAYONNE CITY 07002
Price:	Not reported
Assessed Value:	Not reported
Property Size:	Unknown
Annual Taxes:	Not reported
Representative Address:	Not reported
Representative City/State/Zip:	Not reported
Submitter Name:	Not reported
Submitter Address1:	Not reported
Submitter Address2:	Not reported
Submitter City:	Not reported
Submitter State:	Not reported
Submitter Zip:	Not reported
Submitter Email:	Not reported
Submitter Phone:	Not reported
Transaction Type:	Not reported
Transfer Type:	Not reported
Site Number:	6682
X Coordinate:	602963
Y Coordinate:	665541
Coord:	602963:665541
AutoID:	Not reported
Ownership Type:	unknown
Ownership:	DEP Case
PStatus:	DEP Case
PI Number:	020948
Owner Name:	Not reported
Owner Address + Owner Street:	Not reported
Owner City:	Not reported
Owner State:	Not reported
Owner Zip Code:	Not reported
Owner County:	Not reported
Owner Phone:	9999999999
Owner Fax:	9999999999
Owner Email:	Not reported
Owner Organization:	Not reported
Authorized Representative:	Not reported
Auth Rep Relation to Owner:	Not reported
Municipal Contact Name:	Not reported
Municipal Contact Street:	Not reported
Municipal Contact City:	Not reported
Municipal Contact State:	Not reported
Municipal Contact Zip Code:	Not reported
Municipal Contact Phone:	9999999999
Municipal Contact Fax:	9999999999

GT MCGOVERN TRUCK (Continued) **1006984077**

Municipal Contact Email:	Not reported
Department:	Not reported
Municipal Contact Title:	Not reported
Contact Relation to Owner:	Not reported
Current Zoning:	Not reported
Proposed Zoning:	Not reported
Copy of Title Insurance:	Not reported
Block:	Not reported
Lot:	Not reported
Development Plan Completed:	Unknown
Market Study Completed:	Unknown
Current Activity:	Not reported
Current Operations:	Not reported
Prior Operations:	Not reported
Deed Restrictions:	Unknown
Easements:	Unknown
Buildings:	Not reported
Condition of Buildings:	Not reported
Square Footage:	Not reported
Total Buildable Space:	Not reported
Lease Price:	Not reported
Tax Certificate:	Unknown
Tax Lien:	Unknown
Other Liens/Judgements:	No
Traffic Study:	Unknown
Road Access:	Not reported
Waterfront Access:	Unknown
Airport Access:	Unknown
Public Transportation Access:	Unknown
Major Highway Name:	Not reported
Major Highway Interchange:	Not reported
Major Highway Miles Away:	Not reported
Local Highway Name:	Not reported
Local Highway Interchange:	Not reported
Local Highway Miles Away:	Not reported
Rail Type:	Not reported
Rail Name:	Not reported
Rail Station:	Not reported
Rail Miles Away:	Not reported
Public Water:	Unknown
Electric:	Unknown
Gas:	Unknown
Public Sewer:	Unknown
Telephone:	Unknown
Cable:	Unknown
Fiber Optics:	Unknown
Wetlands:	No
Sensitive Ecosystems/Habitats:	No
Endangered Species:	No
Historic/Archeological Site:	No
100 Year Flood Plain:	No
500 Year Flood Plain:	No
Environmental Report Copies:	Yes
List Containing Site:	Not reported
Preliminary Assessment:	No
Site Investigation:	No
Remedial Investigation:	No

GT MCGOVERN TRUCK (Continued) **1006984077**

Remedial Action Workplan:	No
Voluntary Cleanup Program:	Yes
Environmental Litigation:	No
Remediation In Progress:	Yes
Remediation Estimated Complete Date:	Not reported
Regulatory sign-off:	No
Regulatory Sign-Off Description:	Not reported
Other Incentives:	No
Low Interest Rates:	No
HDSRF Grants:	No
TIF:	No
HDSRF Loans:	No
USA Loans:	No
USA Grants:	No
Designated Redevelopment Area:	No
Environmental Opportunity Zone:	No
Tax Rebate or Abatement:	No
Empowerment Zone (Federal):	No
Urban Coordinating Council Neighborhood:	No
Enterprise Community (Federal):	No
Urban Enterprise Zone:	No
Additional Comments:	1) Assigned to Program,8/14/2007 2) C3: Multi-Phased RA - Unknown or Uncontrolled Discharge to Soil or GW established 9/4/2007
County_int_FK:	9
Municipality_int_FK:	247
Planning Area Designation:	Planning Area 1
Authorized Representative Email:	Not reported
Authorized Representative Phone:	9999999999
General Comments:	Not reported

FINDS:

Registry ID: 110014542833

Environmental Interest/Information System

NJ-NJEMS (New Jersey - New Jersey Environmental Management System).
The Department of Environmental Protection (NJDEP) manages large databases of environmental information in this integrated system.

Click this hyperlink while viewing on your computer to access additional FINDS: detail in the EDR Site Report.

NJ MANIFEST:

EPA Id:	NJR000069831
Mail Address:	CORBIN STREET
Mail City/State/Zip:	ELIZABETH, NJ 07201
Facility Phone:	Not reported
Emergency Phone:	Not reported
Contact:	AVRAHAM AVIDAN
Comments:	Not reported
SIC Code:	Not reported
County:	NJ017
Municipal:	Not reported
Previous EPA Id:	Not reported
Gen Flag:	Not reported

GT MCGOVERN TRUCK (Continued) **1006984077**

Trans Flag:	Not reported
TSDF Flag:	Not reported
Name Change:	Not reported
Date Change:	Not reported

Manifest:

Manifest Number:	003109720JJK
EPA ID:	NJR000069831
Date Shipped:	11/12/2007
TSDF EPA ID:	NJD991291105
Transporter EPA ID:	NJR000029967
Transporter 2 EPA ID:	Not reported
Transporter 3 EPA ID:	Not reported
Transporter 4 EPA ID:	Not reported
Transporter 5 EPA ID:	Not reported
Transporter 6 EPA ID:	Not reported
Transporter 7 EPA ID:	Not reported
Transporter 8 EPA ID:	Not reported
Transporter 9 EPA ID:	Not reported
Transporter 10 EPA ID:	Not reported
Date Trans1 Transported Waste:	11/12/2007
Date Trans2 Transported Waste:	Not reported
Date Trans3 Transported Waste:	Not reported
Date Trans4 Transported Waste:	Not reported
Date Trans5 Transported Waste:	Not reported
Date Trans6 Transported Waste:	Not reported
Date Trans7 Transported Waste:	Not reported
Date Trans8 Transported Waste:	Not reported
Date Trans9 Transported Waste:	Not reported
Date Trans10 Transported Waste:	Not reported
Date TSDF Received Waste:	11/12/2007
TSDF EPA Facility Name:	Not reported
QTY Units:	Not reported
Transporter SEQ ID:	Not reported
Transporter-1 Date:	Not reported
Waste SEQ ID:	Not reported
Waste Type Code 2:	Not reported
Waste Type Code 3:	Not reported
Waste Type Code 4:	Not reported
Waste Type Code 5:	Not reported
Waste Type Code 6:	Not reported
Date Accepted:	Not reported
Manifest Discrepancy Type:	Not reported
Data Entry Number:	Not reported
Was Load Rejected:	ELIZABETH, NJ 07201
Reason Load Was Rejected:	Not reported

EP752 **GT MCGOVERN TRUCK** **NJ VCP** **S113632071**
NNW **55 HOOK RD** **N/A**
1/4-1/2 **BAYONNE CITY, NJ 07002**
0.485 mi.
2559 ft. **Site 2 of 12 in cluster EP**

Actual:
9 ft.

Focus Map:
3

VCP:

Incident Number:	Not reported
MOA Execution Date:	06/13/2007
Type Of Vcp File:	CURRENT
Pi Number:	020948
Case Type(Case Type):	MOA
Case Contact: Department	C/O AVIDAN MANAGEMENT LLC
Case Contact Name:	AVRAHAM AVIDAN
Case Contact: Organization	55 HOOK ROAD LLC
Case Contact: Address: Line1	1201 CORBIN ST
Case Contact: Address: Line2	Not reported
Case Contact: Address: Line3	Not reported
Case Contact City,St,Zip:	Port Elizabeth, NJ 07201

EP753 **GARDEN STATE CONVERTERS** **NJ VCP** **S106082331**
NNW **63 N HOOK RD** **NJ NPDES** **N/A**
1/4-1/2 **BAYONNE, NJ 07002**
0.485 mi.
2559 ft. **Site 3 of 12 in cluster EP**

Actual:
9 ft.

Focus Map:
3

VCP:

Incident Number:	96-02-07-0852-30
MOA Execution Date:	03/26/1996
Type Of Vcp File:	HISTORICAL
Pi Number:	Not reported
Case Type(Case Type):	Not reported
Case Contact: Department	Not reported
Case Contact Name:	Not reported
Case Contact: Organization	Lawrence Diamondstone
Case Contact: Address: Line1	Not reported
Case Contact: Address: Line2	Not reported
Case Contact: Address: Line3	Not reported
Case Contact City,St,Zip:	Not reported

NJPDES:

Name:	ROYAL WINE CORP
Address:	63 N HOOK RD
City,State,Zip:	BAYONNE, NJ 07002
NJPDES Permit Number:	NJG0141976
Facility Telephone:	Not reported
Facility Contact:	John Relvas
Facility Municipality:	Bayonne City
Facility Enforcement region:	Not reported
Discharger Classification:	Not reported
Discharger Category Code:	Not reported
Document Status:	Approved
Facility Primary SIC code:	Not reported
Facility Ownership:	Not reported
Facility Discharge Basin code:	Not reported
Facility Discharge Basin name:	Not reported
Facility Lat/Long:	Not reported
Site X Coordinate:	602682
Site X Coordinate:	663823

GARDEN STATE CONVERTERS (Continued) **S106082331**

Facility Lot number:	Not reported
Facility Block number:	Not reported
Permittee Name:	Not reported
Permittee Address:	Not reported
Permittee PO Box:	Not reported
Permittee City,St,Zip:	Not reported
Category Description:	Basic Industrial Stormwater GP - NJ0088315 (5G2) (5G2)
Date Permit Application Received:	Not reported
Date Draft Permit Issued:	Not reported
Date Final Permit Issued:	Not reported
Date Final Permit Effective:	Not reported
Date Final Permit Expires:	01/31/2023
PI Number:	166430
Regional Office:	Northern
Permit Category:	Not reported

EP754 **BAYONNE WAREHOUSE** **NJ SHWS** **U000366138**
NNW **59 HOOK RD** **NJ UST** **N/A**
1/4-1/2 **BAYONNE CITY, NJ 07002** **NJ ENG CONTROLS**
0.485 mi. **NJ BROWNFIELDS**
2559 ft. **Site 4 of 12 in cluster EP**

Actual:
9 ft.

Focus Map:
3

SHWS:

Name:	BAYONNE WAREHOUSE
Address:	59 HOOK RD
City,State,Zip:	BAYONNE CITY, NJ
Site ID:	52015
Status:	Closed
Home Owner:	No
PI Number:	018337

Detail As Of April 2012:

X Coord Site:	Not reported
X Coord PI:	Not reported
Y Coord Site:	Not reported
Y Coord PI:	Not reported

UST:

Facility ID:	018337

Contact:

Owner Name:	Not Identified Not Identified
Organization:	Not Identified
Contact Type(UST Reg):	Facility Operator
Contact Address (UST Reg):	Not reported
Contact Address 2 (UST Reg):	Not reported
Conact City,St,Zip (UST Reg):	Not reported

Owner Name:	KEN COHEN
Organization:	59 HOOK CREEK ROAD ASSOC LLC
Contact Type(UST Reg):	Tank Owner
Contact Address (UST Reg):	C/O PANTHEON PROPERTIES
Contact Address 2 (UST Reg):	110 E 59TH ST
Conact City,St,Zip (UST Reg):	NEW YORK, NY 10022

BAYONNE WAREHOUSE (Continued) **U000366138**

Tanks:

Tank Id:	TANK-1
Tank Number:	00E1
Tank Status:	**Removed**
Tank Status Date:	01/01/1988
Install Date:	01/01/1971
Tank Contents:	Heating Oil (No. 2)
Tank Size:	10000
Tank Compliance:	No
Overfill:	No
Compliance Monitoring?:	No
Overfill Protection:	No
Spill Containment:	No
Tank Wellhead Protection:	Not reported
Tank/Pipe Construction Type:	Pipe Bare steel
Tank/Pipe Construction Type:	Tank Bare steel
Tank/Pipe Monitor:	Pipe None
Tank/Pipe Monitor:	Tank None

Tank Id:	TANK-2
Tank Number:	00E2
Tank Status:	**Removed**
Tank Status Date:	05/24/1999
Install Date:	01/01/1989
Tank Contents:	Heating Oil (No. 2)
Tank Size:	6000
Tank Compliance:	No
Overfill:	Yes
Compliance Monitoring?:	No
Overfill Protection:	Yes
Spill Containment:	Yes
Tank Wellhead Protection:	Not reported
Tank/Pipe Construction Type:	Pipe CONVERSION (NON-NULLABLE)
Tank/Pipe Construction Type:	Tank Fiberglass-reinforced plastic
Tank/Pipe Monitor:	Tank Interstitial

NJ ENGINEERING CONTROLS:

Site ID:	52015
Pi Number:	018337
PI Name:	BAYONNE WAREHOUSE
Owner Name:	,
DER Filed Date:	12/10/2010
DER Lifted Date:	Not reported
Der Deed Usage (si):	Restricted
Deed Specific Requirement:	Asphalt Cap
Deeds Parameter Desc:	Arsenic
Deeds Depth:	1.50
Comments:	Not reported

Site ID:	52015
Pi Number:	018337
PI Name:	BAYONNE WAREHOUSE
Owner Name:	,
DER Filed Date:	12/10/2010
DER Lifted Date:	Not reported

BAYONNE WAREHOUSE (Continued) **U000366138**

Der Deed Usage (si): Restricted
Deed Specific Requirement: Asphalt Cap
Deeds Parameter Desc: Benzo(a)anthracene
Deeds Depth: 7.50
Comments: Not reported

Site ID: 52015
Pi Number: 018337
PI Name: BAYONNE WAREHOUSE
Owner Name: ,
DER Filed Date: 12/10/2010
DER Lifted Date: Not reported
Der Deed Usage (si): Restricted
Deed Specific Requirement: Asphalt Cap
Deeds Parameter Desc: Benzo(a)pyrene
Deeds Depth: 7.50
Comments: Not reported

Site ID: 52015
Pi Number: 018337
PI Name: BAYONNE WAREHOUSE
Owner Name: ,
DER Filed Date: 12/10/2010
DER Lifted Date: Not reported
Der Deed Usage (si): Restricted
Deed Specific Requirement: Asphalt Cap
Deeds Parameter Desc: Benzo(b)fluoranthene
Deeds Depth: 7.50
Comments: Not reported

Site ID: 52015
Pi Number: 018337
PI Name: BAYONNE WAREHOUSE
Owner Name: ,
DER Filed Date: 12/10/2010
DER Lifted Date: Not reported
Der Deed Usage (si): Restricted
Deed Specific Requirement: Asphalt Cap
Deeds Parameter Desc: Benzo(k)fluoranthene
Deeds Depth: 7.50
Comments: Not reported

Site ID: 52015
Pi Number: 018337
PI Name: BAYONNE WAREHOUSE
Owner Name: ,
DER Filed Date: 12/10/2010
DER Lifted Date: Not reported
Der Deed Usage (si): Restricted
Deed Specific Requirement: Asphalt Cap
Deeds Parameter Desc: Bis (2-ethylhexyl) phthalate
Deeds Depth: 1.50
Comments: Not reported

Site ID: 52015
Pi Number: 018337
PI Name: BAYONNE WAREHOUSE

BAYONNE WAREHOUSE (Continued) **U000366138**

Owner Name: ,
DER Filed Date: 12/10/2010
DER Lifted Date: Not reported
Der Deed Usage (si): Restricted
Deed Specific Requirement: Asphalt Cap
Deeds Parameter Desc: Chrysene
Deeds Depth: 7.50
Comments: Not reported

Site ID: 52015
Pi Number: 018337
PI Name: BAYONNE WAREHOUSE
Owner Name: ,
DER Filed Date: 12/10/2010
DER Lifted Date: Not reported
Der Deed Usage (si): Restricted
Deed Specific Requirement: Asphalt Cap
Deeds Parameter Desc: Copper
Deeds Depth: 1.50
Comments: Not reported

Site ID: 52015
Pi Number: 018337
PI Name: BAYONNE WAREHOUSE
Owner Name: ,
DER Filed Date: 12/10/2010
DER Lifted Date: Not reported
Der Deed Usage (si): Restricted
Deed Specific Requirement: Asphalt Cap
Deeds Parameter Desc: Dibenzo(a,h)anthracene
Deeds Depth: 7.50
Comments: Not reported

Site ID: 52015
Pi Number: 018337
PI Name: BAYONNE WAREHOUSE
Owner Name: ,
DER Filed Date: 12/10/2010
DER Lifted Date: Not reported
Der Deed Usage (si): Restricted
Deed Specific Requirement: Asphalt Cap
Deeds Parameter Desc: Hexachlorobenzene
Deeds Depth: 7.50
Comments: Not reported

Site ID: 52015
Pi Number: 018337
PI Name: BAYONNE WAREHOUSE
Owner Name: ,
DER Filed Date: 12/10/2010
DER Lifted Date: Not reported
Der Deed Usage (si): Restricted
Deed Specific Requirement: Asphalt Cap
Deeds Parameter Desc: Indeno(1,2,3-cd)pyrene
Deeds Depth: 7.50
Comments: Not reported

BAYONNE WAREHOUSE (Continued) **U000366138**

Site ID:	52015
Pi Number:	018337
PI Name:	BAYONNE WAREHOUSE
Owner Name:	,
DER Filed Date:	12/10/2010
DER Lifted Date:	Not reported
Der Deed Usage (si):	Restricted
Deed Specific Requirement:	Asphalt Cap
Deeds Parameter Desc:	Lead
Deeds Depth:	1.50
Comments:	Not reported

Site ID:	52015
Pi Number:	018337
PI Name:	BAYONNE WAREHOUSE
Owner Name:	,
DER Filed Date:	12/10/2010
DER Lifted Date:	Not reported
Der Deed Usage (si):	Restricted
Deed Specific Requirement:	Asphalt Cap
Deeds Parameter Desc:	Nickel
Deeds Depth:	7.50
Comments:	Not reported

Site ID:	52015
Pi Number:	018337
PI Name:	BAYONNE WAREHOUSE
Owner Name:	,
DER Filed Date:	12/10/2010
DER Lifted Date:	Not reported
Der Deed Usage (si):	Restricted
Deed Specific Requirement:	Asphalt Cap
Deeds Parameter Desc:	PCBs
Deeds Depth:	1.50
Comments:	Not reported

Site ID:	52015
Pi Number:	018337
PI Name:	BAYONNE WAREHOUSE
Owner Name:	,
DER Filed Date:	12/10/2010
DER Lifted Date:	Not reported
Der Deed Usage (si):	Restricted
Deed Specific Requirement:	Asphalt Cap
Deeds Parameter Desc:	Total Petroleum Hydrocarbons
Deeds Depth:	7.00
Comments:	Not reported

Site ID:	52015
Pi Number:	018337
PI Name:	BAYONNE WAREHOUSE
Owner Name:	,
DER Filed Date:	12/10/2010
DER Lifted Date:	Not reported
Der Deed Usage (si):	Restricted
Deed Specific Requirement:	Asphalt Cap
Deeds Parameter Desc:	Zinc

BAYONNE WAREHOUSE (Continued) **U000366138**

Deeds Depth: 1.50
Comments: Not reported

Site ID: 52015
Pi Number: 018337
PI Name: BAYONNE WAREHOUSE
Owner Name: ,
DER Filed Date: 12/10/2010
DER Lifted Date: Not reported
Der Deed Usage (si): Restricted
Deed Specific Requirement: Concrete Cap
Deeds Parameter Desc: Arsenic
Deeds Depth: 1.50
Comments: Not reported

Site ID: 52015
Pi Number: 018337
PI Name: BAYONNE WAREHOUSE
Owner Name: ,
DER Filed Date: 12/10/2010
DER Lifted Date: Not reported
Der Deed Usage (si): Restricted
Deed Specific Requirement: Concrete Cap
Deeds Parameter Desc: Benzo(a)anthracene
Deeds Depth: 7.50
Comments: Not reported

Site ID: 52015
Pi Number: 018337
PI Name: BAYONNE WAREHOUSE
Owner Name: ,
DER Filed Date: 12/10/2010
DER Lifted Date: Not reported
Der Deed Usage (si): Restricted
Deed Specific Requirement: Concrete Cap
Deeds Parameter Desc: Benzo(a)pyrene
Deeds Depth: 7.50
Comments: Not reported

Site ID: 52015
Pi Number: 018337
PI Name: BAYONNE WAREHOUSE
Owner Name: ,
DER Filed Date: 12/10/2010
DER Lifted Date: Not reported
Der Deed Usage (si): Restricted
Deed Specific Requirement: Concrete Cap
Deeds Parameter Desc: Benzo(b)fluoranthene
Deeds Depth: 7.50
Comments: Not reported

Site ID: 52015
Pi Number: 018337
PI Name: BAYONNE WAREHOUSE
Owner Name: ,
DER Filed Date: 12/10/2010
DER Lifted Date: Not reported

BAYONNE WAREHOUSE (Continued) **U000366138**

Der Deed Usage (si): Restricted
Deed Specific Requirement: Concrete Cap
Deeds Parameter Desc: Benzo(k)fluoranthene
Deeds Depth: 7.50
Comments: Not reported

Site ID: 52015
Pi Number: 018337
PI Name: BAYONNE WAREHOUSE
Owner Name: ,
DER Filed Date: 12/10/2010
DER Lifted Date: Not reported
Der Deed Usage (si): Restricted
Deed Specific Requirement: Concrete Cap
Deeds Parameter Desc: Bis (2-ethylhexyl) phthalate
Deeds Depth: 1.50
Comments: Not reported

Site ID: 52015
Pi Number: 018337
PI Name: BAYONNE WAREHOUSE
Owner Name: ,
DER Filed Date: 12/10/2010
DER Lifted Date: Not reported
Der Deed Usage (si): Restricted
Deed Specific Requirement: Concrete Cap
Deeds Parameter Desc: Chrysene
Deeds Depth: 7.50
Comments: Not reported

Site ID: 52015
Pi Number: 018337
PI Name: BAYONNE WAREHOUSE
Owner Name: ,
DER Filed Date: 12/10/2010
DER Lifted Date: Not reported
Der Deed Usage (si): Restricted
Deed Specific Requirement: Concrete Cap
Deeds Parameter Desc: Copper
Deeds Depth: 1.50
Comments: Not reported

Site ID: 52015
Pi Number: 018337
PI Name: BAYONNE WAREHOUSE
Owner Name: ,
DER Filed Date: 12/10/2010
DER Lifted Date: Not reported
Der Deed Usage (si): Restricted
Deed Specific Requirement: Concrete Cap
Deeds Parameter Desc: Dibenzo(a,h)anthracene
Deeds Depth: 7.50
Comments: Not reported

Site ID: 52015
Pi Number: 018337
PI Name: BAYONNE WAREHOUSE

BAYONNE WAREHOUSE (Continued) **U000366138**

Owner Name: ,
DER Filed Date: 12/10/2010
DER Lifted Date: Not reported
Der Deed Usage (si): Restricted
Deed Specific Requirement: Concrete Cap
Deeds Parameter Desc: Hexachlorobenzene
Deeds Depth: 7.50
Comments: Not reported

Site ID: 52015
Pi Number: 018337
PI Name: BAYONNE WAREHOUSE
Owner Name: ,
DER Filed Date: 12/10/2010
DER Lifted Date: Not reported
Der Deed Usage (si): Restricted
Deed Specific Requirement: Concrete Cap
Deeds Parameter Desc: Indeno(1,2,3-cd)pyrene
Deeds Depth: 7.50
Comments: Not reported

Site ID: 52015
Pi Number: 018337
PI Name: BAYONNE WAREHOUSE
Owner Name: ,
DER Filed Date: 12/10/2010
DER Lifted Date: Not reported
Der Deed Usage (si): Restricted
Deed Specific Requirement: Concrete Cap
Deeds Parameter Desc: Lead
Deeds Depth: 1.50
Comments: Not reported

Site ID: 52015
Pi Number: 018337
PI Name: BAYONNE WAREHOUSE
Owner Name: ,
DER Filed Date: 12/10/2010
DER Lifted Date: Not reported
Der Deed Usage (si): Restricted
Deed Specific Requirement: Concrete Cap
Deeds Parameter Desc: Nickel
Deeds Depth: 7.50
Comments: Not reported

Site ID: 52015
Pi Number: 018337
PI Name: BAYONNE WAREHOUSE
Owner Name: ,
DER Filed Date: 12/10/2010
DER Lifted Date: Not reported
Der Deed Usage (si): Restricted
Deed Specific Requirement: Concrete Cap
Deeds Parameter Desc: PCBs
Deeds Depth: 1.50
Comments: Not reported

BAYONNE WAREHOUSE (Continued) **U000366138**

Site ID:	52015
Pi Number:	018337
PI Name:	BAYONNE WAREHOUSE
Owner Name:	,
DER Filed Date:	12/10/2010
DER Lifted Date:	Not reported
Der Deed Usage (si):	Restricted
Deed Specific Requirement:	Concrete Cap
Deeds Parameter Desc:	Total Petroleum Hydrocarbons
Deeds Depth:	7.00
Comments:	Not reported

Site ID:	52015
Pi Number:	018337
PI Name:	BAYONNE WAREHOUSE
Owner Name:	,
DER Filed Date:	12/10/2010
DER Lifted Date:	Not reported
Der Deed Usage (si):	Restricted
Deed Specific Requirement:	Concrete Cap
Deeds Parameter Desc:	Zinc
Deeds Depth:	1.50
Comments:	Not reported

Site ID:	52015
Pi Number:	018337
PI Name:	BAYONNE WAREHOUSE
Owner Name:	COHEN, KEN
DER Filed Date:	10/28/2003
DER Lifted Date:	Not reported
Der Deed Usage (si):	Restricted
Deed Specific Requirement:	Not reported
Deeds Parameter Desc:	Arsenic
Deeds Depth:	8.00
Comments:	Not reported

Site ID:	52015
Pi Number:	018337
PI Name:	BAYONNE WAREHOUSE
Owner Name:	COHEN, KEN
DER Filed Date:	10/28/2003
DER Lifted Date:	Not reported
Der Deed Usage (si):	Restricted
Deed Specific Requirement:	Not reported
Deeds Parameter Desc:	Benzo(a)anthracene
Deeds Depth:	8.00
Comments:	Not reported

Site ID:	52015
Pi Number:	018337
PI Name:	BAYONNE WAREHOUSE
Owner Name:	COHEN, KEN
DER Filed Date:	10/28/2003
DER Lifted Date:	Not reported
Der Deed Usage (si):	Restricted
Deed Specific Requirement:	Not reported
Deeds Parameter Desc:	Benzo(a)pyrene

BAYONNE WAREHOUSE (Continued) **U000366138**

Deeds Depth: 8.00
Comments: Not reported

Site ID: 52015
Pi Number: 018337
PI Name: BAYONNE WAREHOUSE
Owner Name: COHEN, KEN
DER Filed Date: 10/28/2003
DER Lifted Date: Not reported
Der Deed Usage (si): Restricted
Deed Specific Requirement: Not reported
Deeds Parameter Desc: Benzo(b)fluoranthene
Deeds Depth: 8.00
Comments: Not reported

Site ID: 52015
Pi Number: 018337
PI Name: BAYONNE WAREHOUSE
Owner Name: COHEN, KEN
DER Filed Date: 10/28/2003
DER Lifted Date: Not reported
Der Deed Usage (si): Restricted
Deed Specific Requirement: Not reported
Deeds Parameter Desc: Benzo(k)fluoranthene
Deeds Depth: 8.00
Comments: Not reported

Site ID: 52015
Pi Number: 018337
PI Name: BAYONNE WAREHOUSE
Owner Name: COHEN, KEN
DER Filed Date: 10/28/2003
DER Lifted Date: Not reported
Der Deed Usage (si): Restricted
Deed Specific Requirement: Not reported
Deeds Parameter Desc: Bis (2-ethylhexyl) phthalate
Deeds Depth: 8.00
Comments: Not reported

Site ID: 52015
Pi Number: 018337
PI Name: BAYONNE WAREHOUSE
Owner Name: COHEN, KEN
DER Filed Date: 10/28/2003
DER Lifted Date: Not reported
Der Deed Usage (si): Restricted
Deed Specific Requirement: Not reported
Deeds Parameter Desc: Cadmium
Deeds Depth: 8.00
Comments: Not reported

Site ID: 52015
Pi Number: 018337
PI Name: BAYONNE WAREHOUSE
Owner Name: COHEN, KEN
DER Filed Date: 10/28/2003
DER Lifted Date: Not reported

BAYONNE WAREHOUSE (Continued) **U000366138**

Der Deed Usage (si): Restricted
Deed Specific Requirement: Not reported
Deeds Parameter Desc: Chrysene
Deeds Depth: 8.00
Comments: Not reported

Site ID: 52015
Pi Number: 018337
PI Name: BAYONNE WAREHOUSE
Owner Name: COHEN, KEN
DER Filed Date: 10/28/2003
DER Lifted Date: Not reported
Der Deed Usage (si): Restricted
Deed Specific Requirement: Not reported
Deeds Parameter Desc: Copper
Deeds Depth: 8.00
Comments: Not reported

Site ID: 52015
Pi Number: 018337
PI Name: BAYONNE WAREHOUSE
Owner Name: COHEN, KEN
DER Filed Date: 10/28/2003
DER Lifted Date: Not reported
Der Deed Usage (si): Restricted
Deed Specific Requirement: Not reported
Deeds Parameter Desc: Dibenzo(a,h)anthracene
Deeds Depth: 8.00
Comments: Not reported

Site ID: 52015
Pi Number: 018337
PI Name: BAYONNE WAREHOUSE
Owner Name: COHEN, KEN
DER Filed Date: 10/28/2003
DER Lifted Date: Not reported
Der Deed Usage (si): Restricted
Deed Specific Requirement: Not reported
Deeds Parameter Desc: Hexachlorobenzene
Deeds Depth: 8.00
Comments: Not reported

Site ID: 52015
Pi Number: 018337
PI Name: BAYONNE WAREHOUSE
Owner Name: COHEN, KEN
DER Filed Date: 10/28/2003
DER Lifted Date: Not reported
Der Deed Usage (si): Restricted
Deed Specific Requirement: Not reported
Deeds Parameter Desc: Indeno(1,2,3-cd)pyrene
Deeds Depth: 8.00
Comments: Not reported

Site ID: 52015
Pi Number: 018337
PI Name: BAYONNE WAREHOUSE

BAYONNE WAREHOUSE (Continued) **U000366138**

Owner Name:	COHEN, KEN
DER Filed Date:	10/28/2003
DER Lifted Date:	Not reported
Der Deed Usage (si):	Restricted
Deed Specific Requirement:	Not reported
Deeds Parameter Desc:	Lead
Deeds Depth:	8.00
Comments:	Not reported

Site ID:	52015
Pi Number:	018337
PI Name:	BAYONNE WAREHOUSE
Owner Name:	COHEN, KEN
DER Filed Date:	10/28/2003
DER Lifted Date:	Not reported
Der Deed Usage (si):	Restricted
Deed Specific Requirement:	Not reported
Deeds Parameter Desc:	Nickel
Deeds Depth:	8.00
Comments:	Not reported

Site ID:	52015
Pi Number:	018337
PI Name:	BAYONNE WAREHOUSE
Owner Name:	COHEN, KEN
DER Filed Date:	10/28/2003
DER Lifted Date:	Not reported
Der Deed Usage (si):	Restricted
Deed Specific Requirement:	Not reported
Deeds Parameter Desc:	PCBs
Deeds Depth:	1.50
Comments:	Not reported

Site ID:	52015
Pi Number:	018337
PI Name:	BAYONNE WAREHOUSE
Owner Name:	COHEN, KEN
DER Filed Date:	10/28/2003
DER Lifted Date:	Not reported
Der Deed Usage (si):	Restricted
Deed Specific Requirement:	Not reported
Deeds Parameter Desc:	Zinc
Deeds Depth:	8.00
Comments:	Not reported

Site ID:	52015
Pi Number:	018337
PI Name:	BAYONNE WAREHOUSE
Owner Name:	Metlitz, Michael
DER Filed Date:	10/28/2003
DER Lifted Date:	12/10/2010
Der Deed Usage (si):	Restricted
Deed Specific Requirement:	Not reported
Deeds Parameter Desc:	Arsenic
Deeds Depth:	8.00
Comments:	Not reported

BAYONNE WAREHOUSE (Continued) **U000366138**

Site ID: 52015
Pi Number: 018337
PI Name: BAYONNE WAREHOUSE
Owner Name: Metlitz, Michael
DER Filed Date: 10/28/2003
DER Lifted Date: 12/10/2010
Der Deed Usage (si): Restricted
Deed Specific Requirement: Not reported
Deeds Parameter Desc: Benzo(a)anthracene
Deeds Depth: 8.00
Comments: Not reported

Site ID: 52015
Pi Number: 018337
PI Name: BAYONNE WAREHOUSE
Owner Name: Metlitz, Michael
DER Filed Date: 10/28/2003
DER Lifted Date: 12/10/2010
Der Deed Usage (si): Restricted
Deed Specific Requirement: Not reported
Deeds Parameter Desc: Benzo(a)pyrene
Deeds Depth: 8.00
Comments: Not reported

Site ID: 52015
Pi Number: 018337
PI Name: BAYONNE WAREHOUSE
Owner Name: Metlitz, Michael
DER Filed Date: 10/28/2003
DER Lifted Date: 12/10/2010
Der Deed Usage (si): Restricted
Deed Specific Requirement: Not reported
Deeds Parameter Desc: Benzo(b)fluoranthene
Deeds Depth: 8.00
Comments: Not reported

Site ID: 52015
Pi Number: 018337
PI Name: BAYONNE WAREHOUSE
Owner Name: Metlitz, Michael
DER Filed Date: 10/28/2003
DER Lifted Date: 12/10/2010
Der Deed Usage (si): Restricted
Deed Specific Requirement: Not reported
Deeds Parameter Desc: Benzo(k)fluoranthene
Deeds Depth: 8.00
Comments: Not reported

Site ID: 52015
Pi Number: 018337
PI Name: BAYONNE WAREHOUSE
Owner Name: Metlitz, Michael
DER Filed Date: 10/28/2003
DER Lifted Date: 12/10/2010
Der Deed Usage (si): Restricted
Deed Specific Requirement: Not reported
Deeds Parameter Desc: Bis (2-ethylhexyl) phthalate

BAYONNE WAREHOUSE (Continued) **U000366138**

Deeds Depth: 8.00
Comments: Not reported

Site ID: 52015
Pi Number: 018337
PI Name: BAYONNE WAREHOUSE
Owner Name: Metlitz, Michael
DER Filed Date: 10/28/2003
DER Lifted Date: 12/10/2010
Der Deed Usage (si): Restricted
Deed Specific Requirement: Not reported
Deeds Parameter Desc: Cadmium
Deeds Depth: 8.00
Comments: Not reported

Site ID: 52015
Pi Number: 018337
PI Name: BAYONNE WAREHOUSE
Owner Name: Metlitz, Michael
DER Filed Date: 10/28/2003
DER Lifted Date: 12/10/2010
Der Deed Usage (si): Restricted
Deed Specific Requirement: Not reported
Deeds Parameter Desc: Chrysene
Deeds Depth: 8.00
Comments: Not reported

Site ID: 52015
Pi Number: 018337
PI Name: BAYONNE WAREHOUSE
Owner Name: Metlitz, Michael
DER Filed Date: 10/28/2003
DER Lifted Date: 12/10/2010
Der Deed Usage (si): Restricted
Deed Specific Requirement: Not reported
Deeds Parameter Desc: Copper
Deeds Depth: 8.00
Comments: Not reported

Site ID: 52015
Pi Number: 018337
PI Name: BAYONNE WAREHOUSE
Owner Name: Metlitz, Michael
DER Filed Date: 10/28/2003
DER Lifted Date: 12/10/2010
Der Deed Usage (si): Restricted
Deed Specific Requirement: Not reported
Deeds Parameter Desc: Dibenzo(a,h)anthracene
Deeds Depth: 8.00
Comments: Not reported

Site ID: 52015
Pi Number: 018337
PI Name: BAYONNE WAREHOUSE
Owner Name: Metlitz, Michael
DER Filed Date: 10/28/2003
DER Lifted Date: 12/10/2010

BAYONNE WAREHOUSE (Continued) **U000366138**

Der Deed Usage (si): Restricted
Deed Specific Requirement: Not reported
Deeds Parameter Desc: Hexachlorobenzene
Deeds Depth: 8.00
Comments: Not reported

Site ID: 52015
Pi Number: 018337
PI Name: BAYONNE WAREHOUSE
Owner Name: Metlitz, Michael
DER Filed Date: 10/28/2003
DER Lifted Date: 12/10/2010
Der Deed Usage (si): Restricted
Deed Specific Requirement: Not reported
Deeds Parameter Desc: Indeno(1,2,3-cd)pyrene
Deeds Depth: 8.00
Comments: Not reported

Site ID: 52015
Pi Number: 018337
PI Name: BAYONNE WAREHOUSE
Owner Name: Metlitz, Michael
DER Filed Date: 10/28/2003
DER Lifted Date: 12/10/2010
Der Deed Usage (si): Restricted
Deed Specific Requirement: Not reported
Deeds Parameter Desc: Lead
Deeds Depth: 8.00
Comments: Not reported

Site ID: 52015
Pi Number: 018337
PI Name: BAYONNE WAREHOUSE
Owner Name: Metlitz, Michael
DER Filed Date: 10/28/2003
DER Lifted Date: 12/10/2010
Der Deed Usage (si): Restricted
Deed Specific Requirement: Not reported
Deeds Parameter Desc: Nickel
Deeds Depth: 8.00
Comments: Not reported

Site ID: 52015
Pi Number: 018337
PI Name: BAYONNE WAREHOUSE
Owner Name: Metlitz, Michael
DER Filed Date: 10/28/2003
DER Lifted Date: 12/10/2010
Der Deed Usage (si): Restricted
Deed Specific Requirement: Not reported
Deeds Parameter Desc: PCBs
Deeds Depth: 1.50
Comments: Not reported

Site ID: 52015
Pi Number: 018337
PI Name: BAYONNE WAREHOUSE

BAYONNE WAREHOUSE (Continued) **U000366138**

Owner Name:	Metlitz, Michael
DER Filed Date:	10/28/2003
DER Lifted Date:	12/10/2010
Der Deed Usage (si):	Restricted
Deed Specific Requirement:	Not reported
Deeds Parameter Desc:	Zinc
Deeds Depth:	8.00
Comments:	Not reported

BROWNFIELDS:

Name:	BAYONNE WAREHOUSE
Address:	59 HOOK RD
City,State,Zip:	BAYONNE CITY, BAYONNE CITY 070020000
Price:	Not reported
Assessed Value:	Not reported
Property Size:	Unknown
Annual Taxes:	Not reported
Representative Address:	Not reported
Representative City/State/Zip:	Not reported
Submitter Name:	Not reported
Submitter Address1:	Not reported
Submitter Address2:	Not reported
Submitter City:	Not reported
Submitter State:	Not reported
Submitter Zip:	Not reported
Submitter Email:	Not reported
Submitter Phone:	Not reported
Transaction Type:	Not reported
Transfer Type:	Not reported
Site Number:	6679
X Coordinate:	604698
Y Coordinate:	663525
Coord:	604698:663525
AutoID:	Not reported
Ownership Type:	unknown
Ownership:	DEP Case
PStatus:	DEP Case
PI Number:	018337
Owner Name:	Not reported
Owner Address + Owner Street:	Not reported
Owner City:	Not reported
Owner State:	Not reported
Owner Zip Code:	Not reported
Owner County:	Not reported
Owner Phone:	9999999999
Owner Fax:	9999999999
Owner Email:	Not reported
Owner Organization:	Not reported
Authorized Representative:	Not reported
Auth Rep Relation to Owner:	Not reported
Municipal Contact Name:	Not reported
Municipal Contact Street:	Not reported
Municipal Contact City:	Not reported
Municipal Contact State:	Not reported
Municipal Contact Zip Code:	Not reported
Municipal Contact Phone:	9999999999
Municipal Contact Fax:	9999999999

BAYONNE WAREHOUSE (Continued) **U000366138**

Municipal Contact Email:	Not reported
Department:	Not reported
Municipal Contact Title:	Not reported
Contact Relation to Owner:	Not reported
Current Zoning:	Not reported
Proposed Zoning:	Not reported
Copy of Title Insurance:	Not reported
Block:	Not reported
Lot:	Not reported
Development Plan Completed:	Unknown
Market Study Completed:	Unknown
Current Activity:	Not reported
Current Operations:	Not reported
Prior Operations:	Not reported
Deed Restrictions:	Unknown
Easements:	Unknown
Buildings:	Not reported
Condition of Buildings:	Not reported
Square Footage:	Not reported
Total Buildable Space:	Not reported
Lease Price:	Not reported
Tax Certificate:	Unknown
Tax Lien:	Unknown
Other Liens/Judgements:	No
Traffic Study:	Unknown
Road Access:	Not reported
Waterfront Access:	Unknown
Airport Access:	Unknown
Public Transportation Access:	Unknown
Major Highway Name:	Not reported
Major Highway Interchange:	Not reported
Major Highway Miles Away:	Not reported
Local Highway Name:	Not reported
Local Highway Interchange:	Not reported
Local Highway Miles Away:	Not reported
Rail Type:	Not reported
Rail Name:	Not reported
Rail Station:	Not reported
Rail Miles Away:	Not reported
Public Water:	Unknown
Electric:	Unknown
Gas:	Unknown
Public Sewer:	Unknown
Telephone:	Unknown
Cable:	Unknown
Fiber Optics:	Unknown
Wetlands:	No
Sensitive Ecosystems/Habitats:	No
Endangered Species:	No
Historic/Archeological Site:	No
100 Year Flood Plain:	No
500 Year Flood Plain:	No
Environmental Report Copies:	Yes
List Containing Site:	Not reported
Preliminary Assessment:	No
Site Investigation:	No
Remedial Investigation:	Yes

BAYONNE WAREHOUSE (Continued) **U000366138**

Remedial Action Workplan:	Yes
Voluntary Cleanup Program:	No
Environmental Litigation:	No
Remediation In Progress:	No
Remediation Estimated Complete Date:	Not reported
Regulatory sign-off:	No
Regulatory Sign-Off Description:	Not reported
Other Incentives:	No
Low Interest Rates:	No
HDSRF Grants:	No
TIF:	No
HDSRF Loans:	No
USA Loans:	No
USA Grants:	No
Designated Redevelopment Area:	No
Environmental Opportunity Zone:	No
Tax Rebate or Abatement:	No
Empowerment Zone (Federal):	No
Urban Coordinating Council Neighborhood:	No
Enterprise Community (Federal):	No
Urban Enterprise Zone:	No
Additional Comments:	1) Completed-Entire Site Restricted Use,8/20/2004 2) C3: Multi-Phased RA - Unknown or Uncontrolled Discharge to Soil or GW established 8/19/2004 3) Insitutional Control(s) exists requiring biennial certification
County_int_FK:	9
Municipality_int_FK:	247
Planning Area Designation:	Planning Area 1
Authorized Representative Email:	Not reported
Authorized Representative Phone:	9999999999
General Comments:	Not reported

EP755 **YOUNGSWORLD STORES CENTRAL DISTIBUTION (FORMER)** **NJ VCP** **S108065499**
NNW **59 HOOK RD** **N/A**
1/4-1/2 **BAYONNE, NJ 10019**
0.485 mi.
2559 ft. **Site 5 of 12 in cluster EP**

Actual:
9 ft.

Focus Map:
3

VCP:

Incident Number:	99-05-28-1518-17
MOA Execution Date:	06/23/2005
Type Of Vcp File:	HISTORICAL
Pi Number:	Not reported
Case Type(Case Type):	Not reported
Case Contact: Department	Not reported
Case Contact Name:	Not reported
Case Contact: Organization	59 Hook Creek Rd Assoc LLC c/o Pantheon Properties
Case Contact: Address: Line1	Not reported
Case Contact: Address: Line2	Not reported
Case Contact: Address: Line3	Not reported
Case Contact City,St,Zip:	Not reported

EP756 **YOUNGSWORLD** **NJ VCP** **S101433358**
NNW **59 HOOK RD** **N/A**
1/4-1/2 **BAYONNE, NJ 10022**
0.485 mi.
2559 ft. **Site 6 of 12 in cluster EP**

Actual:
9 ft.

Focus Map:
3

VCP:

Incident Number:	99-05-28-1518-17A
MOA Execution Date:	09/24/1999
Type Of Vcp File:	HISTORICAL
Pi Number:	Not reported
Case Type(Case Type):	Not reported
Case Contact: Department	Not reported
Case Contact Name:	Not reported
Case Contact: Organization	59 Hook Creek Rd. Asc. c/o Pantheon Prop
Case Contact: Address: Line1	Not reported
Case Contact: Address: Line2	Not reported
Case Contact: Address: Line3	Not reported
Case Contact City,St,Zip:	Not reported

EP757 **GARDEN STATE CONVERTERS** **NJ SHWS** **S106761238**
NNW **63 65 N HOOK RD** **NJ ENG CONTROLS** **N/A**
1/4-1/2 **BAYONNE CITY, NJ 07002**
0.485 mi.
2560 ft. **Site 7 of 12 in cluster EP**

Actual:
9 ft.

Focus Map:
3

SHWS:

Name:	GARDEN STATE CONVERTERS
Address:	63 65 N HOOK RD
City,State,Zip:	BAYONNE CITY, NJ
Site ID:	7647
Status:	Closed
Home Owner:	No
PI Number:	026827

Detail As Of April 2012:

X Coord Site:	Not reported
X Coord PI:	Not reported
Y Coord Site:	Not reported
Y Coord PI:	Not reported

NJ ENGINEERING CONTROLS:

Site ID:	7647
Pi Number:	026827
PI Name:	GARDEN STATE CONVERTERS
Owner Name:	Owner, Business
DER Filed Date:	01/06/1997
DER Lifted Date:	Not reported
Der Deed Usage (si):	Restricted
Deed Specific Requirement:	Asphalt Cap
Deeds Parameter Desc:	Benzo(a)anthracene
Deeds Depth:	3.00
Comments:	Asphalt paving and concrete floor of the building

Site ID:	7647
Pi Number:	026827
PI Name:	GARDEN STATE CONVERTERS
Owner Name:	Owner, Business
DER Filed Date:	01/06/1997
DER Lifted Date:	Not reported

GARDEN STATE CONVERTERS (Continued) **S106761238**

Der Deed Usage (si):	Restricted
Deed Specific Requirement:	Asphalt Cap
Deeds Parameter Desc:	Benzo(a)pyrene
Deeds Depth:	3.00
Comments:	Asphalt paving and concrete floor of the building

Site ID:	7647
Pi Number:	026827
PI Name:	GARDEN STATE CONVERTERS
Owner Name:	Owner, Business
DER Filed Date:	01/06/1997
DER Lifted Date:	Not reported
Der Deed Usage (si):	Restricted
Deed Specific Requirement:	Asphalt Cap
Deeds Parameter Desc:	Benzo(b)fluoranthene
Deeds Depth:	3.00
Comments:	Asphalt paving and concrete floor of the building

Site ID:	7647
Pi Number:	026827
PI Name:	GARDEN STATE CONVERTERS
Owner Name:	Owner, Business
DER Filed Date:	01/06/1997
DER Lifted Date:	Not reported
Der Deed Usage (si):	Restricted
Deed Specific Requirement:	Asphalt Cap
Deeds Parameter Desc:	Lead
Deeds Depth:	3.00
Comments:	Asphalt paving and concrete floor of the building

Site ID:	7647
Pi Number:	026827
PI Name:	GARDEN STATE CONVERTERS
Owner Name:	Owner, Business
DER Filed Date:	01/06/1997
DER Lifted Date:	Not reported
Der Deed Usage (si):	Restricted
Deed Specific Requirement:	Asphalt Cap
Deeds Parameter Desc:	Total Petroleum Hydrocarbons
Deeds Depth:	6.00
Comments:	Asphalt paving and concrete floor of the building

Site ID:	7647
Pi Number:	026827
PI Name:	GARDEN STATE CONVERTERS
Owner Name:	Owner, Business
DER Filed Date:	01/06/1997
DER Lifted Date:	Not reported
Der Deed Usage (si):	Restricted
Deed Specific Requirement:	Concrete Cap
Deeds Parameter Desc:	Benzo(a)anthracene
Deeds Depth:	3.00
Comments:	Asphalt paving and concrete floor of the building

Site ID:	7647
Pi Number:	026827
PI Name:	GARDEN STATE CONVERTERS

GARDEN STATE CONVERTERS (Continued) **S106761238**

Owner Name:	Owner, Business
DER Filed Date:	01/06/1997
DER Lifted Date:	Not reported
Der Deed Usage (si):	Restricted
Deed Specific Requirement:	Concrete Cap
Deeds Parameter Desc:	Benzo(a)pyrene
Deeds Depth:	3.00
Comments:	Asphalt paving and concrete floor of the building

Site ID:	7647
Pi Number:	026827
PI Name:	GARDEN STATE CONVERTERS
Owner Name:	Owner, Business
DER Filed Date:	01/06/1997
DER Lifted Date:	Not reported
Der Deed Usage (si):	Restricted
Deed Specific Requirement:	Concrete Cap
Deeds Parameter Desc:	Benzo(b)fluoranthene
Deeds Depth:	3.00
Comments:	Asphalt paving and concrete floor of the building

Site ID:	7647
Pi Number:	026827
PI Name:	GARDEN STATE CONVERTERS
Owner Name:	Owner, Business
DER Filed Date:	01/06/1997
DER Lifted Date:	Not reported
Der Deed Usage (si):	Restricted
Deed Specific Requirement:	Concrete Cap
Deeds Parameter Desc:	Lead
Deeds Depth:	3.00
Comments:	Asphalt paving and concrete floor of the building

Site ID:	7647
Pi Number:	026827
PI Name:	GARDEN STATE CONVERTERS
Owner Name:	Owner, Business
DER Filed Date:	01/06/1997
DER Lifted Date:	Not reported
Der Deed Usage (si):	Restricted
Deed Specific Requirement:	Concrete Cap
Deeds Parameter Desc:	Total Petroleum Hydrocarbons
Deeds Depth:	6.00
Comments:	Asphalt paving and concrete floor of the building

Site ID:	7647
Pi Number:	026827
PI Name:	GARDEN STATE CONVERTERS
Owner Name:	Owner, Business
DER Filed Date:	01/06/1997
DER Lifted Date:	Not reported
Der Deed Usage (si):	Restricted
Deed Specific Requirement:	Soil
Deeds Parameter Desc:	Benzo(a)anthracene
Deeds Depth:	3.00
Comments:	Asphalt paving and concrete floor of the building

GARDEN STATE CONVERTERS (Continued) **S106761238**

Site ID:	7647
Pi Number:	026827
PI Name:	GARDEN STATE CONVERTERS
Owner Name:	Owner, Business
DER Filed Date:	01/06/1997
DER Lifted Date:	Not reported
Der Deed Usage (si):	Restricted
Deed Specific Requirement:	Soil
Deeds Parameter Desc:	Benzo(a)pyrene
Deeds Depth:	3.00
Comments:	Asphalt paving and concrete floor of the building

Site ID:	7647
Pi Number:	026827
PI Name:	GARDEN STATE CONVERTERS
Owner Name:	Owner, Business
DER Filed Date:	01/06/1997
DER Lifted Date:	Not reported
Der Deed Usage (si):	Restricted
Deed Specific Requirement:	Soil
Deeds Parameter Desc:	Benzo(b)fluoranthene
Deeds Depth:	3.00
Comments:	Asphalt paving and concrete floor of the building

Site ID:	7647
Pi Number:	026827
PI Name:	GARDEN STATE CONVERTERS
Owner Name:	Owner, Business
DER Filed Date:	01/06/1997
DER Lifted Date:	Not reported
Der Deed Usage (si):	Restricted
Deed Specific Requirement:	Soil
Deeds Parameter Desc:	Lead
Deeds Depth:	3.00
Comments:	Asphalt paving and concrete floor of the building

Site ID:	7647
Pi Number:	026827
PI Name:	GARDEN STATE CONVERTERS
Owner Name:	Owner, Business
DER Filed Date:	01/06/1997
DER Lifted Date:	Not reported
Der Deed Usage (si):	Restricted
Deed Specific Requirement:	Soil
Deeds Parameter Desc:	Total Petroleum Hydrocarbons
Deeds Depth:	6.00
Comments:	Asphalt paving and concrete floor of the building

EP758 **ROYAL WINE CORP** **NJ BROWNFIELDS** **S123111545**
NNW **63 65 N HOOK RD** **N/A**
1/4-1/2 **BAYONNE CITY, NJ 07002**
0.485 mi.
2560 ft. **Site 8 of 12 in cluster EP**

Actual:
9 ft.

Focus Map:
3

BROWNFIELDS:

Name:	ROYAL WINE CORP
Address:	63 65 N HOOK RD
City,State,Zip:	BAYONNE CITY, BAYONNE CITY 07002
Price:	Not reported
Assessed Value:	Not reported
Property Size:	Unknown
Annual Taxes:	Not reported
Representative Address:	Not reported
Representative City/State/Zip:	Not reported
Submitter Name:	Not reported
Submitter Address1:	Not reported
Submitter Address2:	Not reported
Submitter City:	Not reported
Submitter State:	Not reported
Submitter Zip:	Not reported
Submitter Email:	Not reported
Submitter Phone:	Not reported
Transaction Type:	Not reported
Transfer Type:	Not reported
Site Number:	6650
X Coordinate:	603154
Y Coordinate:	666495
Coord:	603154:666495
AutoID:	Not reported
Ownership Type:	unknown
Ownership:	DEP Case
PStatus:	Verified by DEP DataMine
PI Number:	026827
Owner Name:	Not reported
Owner Address + Owner Street:	Not reported
Owner City:	Not reported
Owner State:	Not reported
Owner Zip Code:	Not reported
Owner County:	Not reported
Owner Phone:	9999999999
Owner Fax:	9999999999
Owner Email:	Not reported
Owner Organization:	Not reported
Authorized Representative:	Not reported
Auth Rep Relation to Owner:	Not reported
Municipal Contact Name:	Not reported
Municipal Contact Street:	Not reported
Municipal Contact City:	Not reported
Municipal Contact State:	Not reported
Municipal Contact Zip Code:	Not reported
Municipal Contact Phone:	9999999999
Municipal Contact Fax:	9999999999
Municipal Contact Email:	Not reported
Department:	Not reported
Municipal Contact Title:	Not reported
Contact Relation to Owner:	Not reported
Current Zoning:	Not reported

ROYAL WINE CORP (Continued) **S123111545**

Proposed Zoning:	Not reported
Copy of Title Insurance:	Not reported
Block:	Not reported
Lot:	Not reported
Development Plan Completed:	Unknown
Market Study Completed:	Unknown
Current Activity:	Not reported
Current Operations:	Not reported
Prior Operations:	Not reported
Deed Restrictions:	Unknown
Easements:	Unknown
Buildings:	Not reported
Condition of Buildings:	Not reported
Square Footage:	Not reported
Total Buildable Space:	Not reported
Lease Price:	Not reported
Tax Certificate:	Unknown
Tax Lien:	Unknown
Other Liens/Judgements:	No
Traffic Study:	Unknown
Road Access:	Not reported
Waterfront Access:	Unknown
Airport Access:	Unknown
Public Transportation Access:	Unknown
Major Highway Name:	Not reported
Major Highway Interchange:	Not reported
Major Highway Miles Away:	Not reported
Local Highway Name:	Not reported
Local Highway Interchange:	Not reported
Local Highway Miles Away:	Not reported
Rail Type:	Not reported
Rail Name:	Not reported
Rail Station:	Not reported
Rail Miles Away:	Not reported
Public Water:	Unknown
Electric:	Unknown
Gas:	Unknown
Public Sewer:	Unknown
Telephone:	Unknown
Cable:	Unknown
Fiber Optics:	Unknown
Wetlands:	No
Sensitive Ecosystems/Habitats:	No
Endangered Species:	No
Historic/Archeological Site:	No
100 Year Flood Plain:	No
500 Year Flood Plain:	No
Environmental Report Copies:	Yes
List Containing Site:	Not reported
Preliminary Assessment:	No
Site Investigation:	No
Remedial Investigation:	No
Remedial Action Workplan:	No
Voluntary Cleanup Program:	No
Environmental Litigation:	No
Remediation In Progress:	No
Remediation Estimated Complete Date:	Not reported

ROYAL WINE CORP (Continued) **S123111545**

Regulatory sign-off:	No
Regulatory Sign-Off Description:	Not reported
Other Incentives:	No
Low Interest Rates:	No
HDSRF Grants:	No
TIF:	No
HDSRF Loans:	No
USA Loans:	No
USA Grants:	No
Designated Redevelopment Area:	No
Environmental Opportunity Zone:	No
Tax Rebate or Abatement:	No
Empowerment Zone (Federal):	No
Urban Coordinating Council Neighborhood:	No
Enterprise Community (Federal):	No
Urban Enterprise Zone:	No
Additional Comments:	Facility installed solar panels in 2012 along with a new roof. According to the
County_int_FK:	9
Municipality_int_FK:	247
Planning Area Designation:	Planning Area 1
Authorized Representative Email:	Not reported
Authorized Representative Phone:	9999999999
General Comments:	RAP140001 GARDEN STATE CONVERTERS Remedial Action Permit Set Submit a Remedial Action Protectiveness/Biennial Certification Form 4/1/2020

EP759 **BAYONNE SANITARY LANDFILL** **NJ SHWS** **S105007945**
NNW **61 N HOOK RD** **NJ ENG CONTROLS** **N/A**
1/4-1/2 **BAYONNE CITY, NJ 07002** **NJ VCP**
0.485 mi. **NJ BROWNFIELDS**
2560 ft. **Site 9 of 12 in cluster EP**

Actual:
9 ft.

Focus Map:
3

SHWS:

Name:	BAYONNE SANITARY LANDFILL
Address:	61 N HOOK RD
City,State,Zip:	BAYONNE CITY, NJ
Site ID:	73913
Status:	Closed
Home Owner:	No
PI Number:	G000036554

Detail As Of April 2012:

X Coord Site:	602671
X Coord PI:	602671
Y Coord Site:	663835
Y Coord PI:	663835

NJ ENGINEERING CONTROLS:

Site ID:	73913
Pi Number:	G000036554
PI Name:	BAYONNE SANITARY LANDFILL
Owner Name:	,
DER Filed Date:	06/01/2007
DER Lifted Date:	Not reported
Der Deed Usage (si):	Restricted
Deed Specific Requirement:	Asphalt Cap
Deeds Parameter Desc:	Antimony
Deeds Depth:	4.00

BAYONNE SANITARY LANDFILL (Continued) **S105007945**

Comments: Not reported

Site ID: 73913
Pi Number: G000036554
PI Name: BAYONNE SANITARY LANDFILL
Owner Name: ,
DER Filed Date: 06/01/2007
DER Lifted Date: Not reported
Der Deed Usage (si): Restricted
Deed Specific Requirement: Asphalt Cap
Deeds Parameter Desc: Benzene
Deeds Depth: 4.00
Comments: Not reported

Site ID: 73913
Pi Number: G000036554
PI Name: BAYONNE SANITARY LANDFILL
Owner Name: ,
DER Filed Date: 06/01/2007
DER Lifted Date: Not reported
Der Deed Usage (si): Restricted
Deed Specific Requirement: Asphalt Cap
Deeds Parameter Desc: Chrysene
Deeds Depth: 4.00
Comments: Not reported

Site ID: 73913
Pi Number: G000036554
PI Name: BAYONNE SANITARY LANDFILL
Owner Name: ,
DER Filed Date: 06/01/2007
DER Lifted Date: Not reported
Der Deed Usage (si): Restricted
Deed Specific Requirement: Asphalt Cap
Deeds Parameter Desc: DDD (4,4'-)
Deeds Depth: 4.00
Comments: Not reported

Site ID: 73913
Pi Number: G000036554
PI Name: BAYONNE SANITARY LANDFILL
Owner Name: ,
DER Filed Date: 06/01/2007
DER Lifted Date: Not reported
Der Deed Usage (si): Restricted
Deed Specific Requirement: Asphalt Cap
Deeds Parameter Desc: Indeno(1,2,3-cd)pyrene
Deeds Depth: 4.00
Comments: Not reported

Site ID: 73913
Pi Number: G000036554
PI Name: BAYONNE SANITARY LANDFILL
Owner Name: ,
DER Filed Date: 06/01/2007
DER Lifted Date: Not reported
Der Deed Usage (si): Restricted

BAYONNE SANITARY LANDFILL (Continued) **S105007945**

Deed Specific Requirement: Asphalt Cap
Deeds Parameter Desc: Naphthalene
Deeds Depth: 4.00
Comments: Not reported

Site ID: 73913
Pi Number: G000036554
PI Name: BAYONNE SANITARY LANDFILL
Owner Name: ,
DER Filed Date: 06/01/2007
DER Lifted Date: Not reported
Der Deed Usage (si): Restricted
Deed Specific Requirement: Asphalt Cap
Deeds Parameter Desc: Tetrachloroethylene
Deeds Depth: 4.00
Comments: Not reported

Site ID: 73913
Pi Number: G000036554
PI Name: BAYONNE SANITARY LANDFILL
Owner Name: ,
DER Filed Date: 06/01/2007
DER Lifted Date: Not reported
Der Deed Usage (si): Restricted
Deed Specific Requirement: Asphalt Cap
Deeds Parameter Desc: Total Petroleum Hydrocarbons
Deeds Depth: 4.00
Comments: Not reported

Site ID: 73913
Pi Number: G000036554
PI Name: BAYONNE SANITARY LANDFILL
Owner Name: ,
DER Filed Date: 06/01/2007
DER Lifted Date: Not reported
Der Deed Usage (si): Restricted
Deed Specific Requirement: Asphalt Cap
Deeds Parameter Desc: Trichloroethylene
Deeds Depth: 4.00
Comments: Not reported

Site ID: 73913
Pi Number: G000036554
PI Name: BAYONNE SANITARY LANDFILL
Owner Name: ,
DER Filed Date: 06/01/2007
DER Lifted Date: Not reported
Der Deed Usage (si): Restricted
Deed Specific Requirement: Concrete Cap
Deeds Parameter Desc: Antimony
Deeds Depth: 4.00
Comments: Not reported

Site ID: 73913
Pi Number: G000036554
PI Name: BAYONNE SANITARY LANDFILL
Owner Name: ,

BAYONNE SANITARY LANDFILL (Continued) **S105007945**

DER Filed Date: 06/01/2007
DER Lifted Date: Not reported
Der Deed Usage (si): Restricted
Deed Specific Requirement: Concrete Cap
Deeds Parameter Desc: Benzene
Deeds Depth: 4.00
Comments: Not reported

Site ID: 73913
Pi Number: G000036554
PI Name: BAYONNE SANITARY LANDFILL
Owner Name: ,
DER Filed Date: 06/01/2007
DER Lifted Date: Not reported
Der Deed Usage (si): Restricted
Deed Specific Requirement: Concrete Cap
Deeds Parameter Desc: Chrysene
Deeds Depth: 4.00
Comments: Not reported

Site ID: 73913
Pi Number: G000036554
PI Name: BAYONNE SANITARY LANDFILL
Owner Name: ,
DER Filed Date: 06/01/2007
DER Lifted Date: Not reported
Der Deed Usage (si): Restricted
Deed Specific Requirement: Concrete Cap
Deeds Parameter Desc: DDD (4,4'-)
Deeds Depth: 4.00
Comments: Not reported

Site ID: 73913
Pi Number: G000036554
PI Name: BAYONNE SANITARY LANDFILL
Owner Name: ,
DER Filed Date: 06/01/2007
DER Lifted Date: Not reported
Der Deed Usage (si): Restricted
Deed Specific Requirement: Concrete Cap
Deeds Parameter Desc: Indeno(1,2,3-cd)pyrene
Deeds Depth: 4.00
Comments: Not reported

Site ID: 73913
Pi Number: G000036554
PI Name: BAYONNE SANITARY LANDFILL
Owner Name: ,
DER Filed Date: 06/01/2007
DER Lifted Date: Not reported
Der Deed Usage (si): Restricted
Deed Specific Requirement: Concrete Cap
Deeds Parameter Desc: Naphthalene
Deeds Depth: 4.00
Comments: Not reported

Site ID: 73913

BAYONNE SANITARY LANDFILL (Continued) **S105007945**

Pi Number:	G000036554
PI Name:	BAYONNE SANITARY LANDFILL
Owner Name:	,
DER Filed Date:	06/01/2007
DER Lifted Date:	Not reported
Der Deed Usage (si):	Restricted
Deed Specific Requirement:	Concrete Cap
Deeds Parameter Desc:	Tetrachloroethylene
Deeds Depth:	4.00
Comments:	Not reported

Site ID:	73913
Pi Number:	G000036554
PI Name:	BAYONNE SANITARY LANDFILL
Owner Name:	,
DER Filed Date:	06/01/2007
DER Lifted Date:	Not reported
Der Deed Usage (si):	Restricted
Deed Specific Requirement:	Concrete Cap
Deeds Parameter Desc:	Total Petroleum Hydrocarbons
Deeds Depth:	4.00
Comments:	Not reported

Site ID:	73913
Pi Number:	G000036554
PI Name:	BAYONNE SANITARY LANDFILL
Owner Name:	,
DER Filed Date:	06/01/2007
DER Lifted Date:	Not reported
Der Deed Usage (si):	Restricted
Deed Specific Requirement:	Concrete Cap
Deeds Parameter Desc:	Trichloroethylene
Deeds Depth:	4.00
Comments:	Not reported

Site ID:	73913
Pi Number:	G000036554
PI Name:	BAYONNE SANITARY LANDFILL
Owner Name:	,
DER Filed Date:	06/01/2007
DER Lifted Date:	Not reported
Der Deed Usage (si):	Restricted
Deed Specific Requirement:	Soil
Deeds Parameter Desc:	Antimony
Deeds Depth:	4.00
Comments:	Not reported

Site ID:	73913
Pi Number:	G000036554
PI Name:	BAYONNE SANITARY LANDFILL
Owner Name:	,
DER Filed Date:	06/01/2007
DER Lifted Date:	Not reported
Der Deed Usage (si):	Restricted
Deed Specific Requirement:	Soil
Deeds Parameter Desc:	Benzene
Deeds Depth:	4.00

BAYONNE SANITARY LANDFILL (Continued) **S105007945**

Comments: Not reported

Site ID: 73913
Pi Number: G000036554
PI Name: BAYONNE SANITARY LANDFILL
Owner Name: ,
DER Filed Date: 06/01/2007
DER Lifted Date: Not reported
Der Deed Usage (si): Restricted
Deed Specific Requirement: Soil
Deeds Parameter Desc: Chrysene
Deeds Depth: 4.00
Comments: Not reported

Site ID: 73913
Pi Number: G000036554
PI Name: BAYONNE SANITARY LANDFILL
Owner Name: ,
DER Filed Date: 06/01/2007
DER Lifted Date: Not reported
Der Deed Usage (si): Restricted
Deed Specific Requirement: Soil
Deeds Parameter Desc: DDD (4,4'-)
Deeds Depth: 4.00
Comments: Not reported

Site ID: 73913
Pi Number: G000036554
PI Name: BAYONNE SANITARY LANDFILL
Owner Name: ,
DER Filed Date: 06/01/2007
DER Lifted Date: Not reported
Der Deed Usage (si): Restricted
Deed Specific Requirement: Soil
Deeds Parameter Desc: Indeno(1,2,3-cd)pyrene
Deeds Depth: 4.00
Comments: Not reported

Site ID: 73913
Pi Number: G000036554
PI Name: BAYONNE SANITARY LANDFILL
Owner Name: ,
DER Filed Date: 06/01/2007
DER Lifted Date: Not reported
Der Deed Usage (si): Restricted
Deed Specific Requirement: Soil
Deeds Parameter Desc: Naphthalene
Deeds Depth: 4.00
Comments: Not reported

Site ID: 73913
Pi Number: G000036554
PI Name: BAYONNE SANITARY LANDFILL
Owner Name: ,
DER Filed Date: 06/01/2007
DER Lifted Date: Not reported
Der Deed Usage (si): Restricted

BAYONNE SANITARY LANDFILL (Continued) **S105007945**

Deed Specific Requirement: Soil
Deeds Parameter Desc: Tetrachloroethylene
Deeds Depth: 4.00
Comments: Not reported

Site ID: 73913
Pi Number: G000036554
PI Name: BAYONNE SANITARY LANDFILL
Owner Name: ,
DER Filed Date: 06/01/2007
DER Lifted Date: Not reported
Der Deed Usage (si): Restricted
Deed Specific Requirement: Soil
Deeds Parameter Desc: Total Petroleum Hydrocarbons
Deeds Depth: 4.00
Comments: Not reported

Site ID: 73913
Pi Number: G000036554
PI Name: BAYONNE SANITARY LANDFILL
Owner Name: ,
DER Filed Date: 06/01/2007
DER Lifted Date: Not reported
Der Deed Usage (si): Restricted
Deed Specific Requirement: Soil
Deeds Parameter Desc: Trichloroethylene
Deeds Depth: 4.00
Comments: Not reported

Site ID: 73913
Pi Number: G000036554
PI Name: BAYONNE SANITARY LANDFILL
Owner Name: ,
DER Filed Date: Not reported
DER Lifted Date: Not reported
Der Deed Usage (si): Not reported
Deed Specific Requirement: Not reported
Deeds Parameter Desc: Not reported
Deeds Depth: Not reported
Comments: Not reported

VCP:
Incident Number: 98-09-18-1041-38
MOA Execution Date: 09/28/1998
Type Of Vcp File: HISTORICAL
Pi Number: Not reported
Case Type(Case Type): Not reported
Case Contact: Department Not reported
Case Contact Name: Not reported
Case Contact: Organization Oenj Bayonne Inc
Case Contact: Address: Line1 Not reported
Case Contact: Address: Line2 Not reported
Case Contact: Address: Line3 Not reported
Case Contact City,St,Zip: Not reported

Incident Number: 97-03-01-0037-52
MOA Execution Date: 05/01/1997

BAYONNE SANITARY LANDFILL (Continued) **S105007945**

Type Of Vcp File:	HISTORICAL
Pi Number:	Not reported
Case Type(Case Type):	Not reported
Case Contact: Department	Not reported
Case Contact Name:	Not reported
Case Contact: Organization	Oenj Bayonne Llc
Case Contact: Address: Line1	Not reported
Case Contact: Address: Line2	Not reported
Case Contact: Address: Line3	Not reported
Case Contact City,St,Zip:	Not reported

BROWNFIELDS:

Name:	BAYONNE SANITARY LANDFILL
Address:	61 N HOOK RD
City,State,Zip:	BAYONNE CITY, BAYONNE CITY 07002
Price:	Not reported
Assessed Value:	Not reported
Property Size:	Unknown
Annual Taxes:	Not reported
Representative Address:	Not reported
Representative City/State/Zip:	Not reported
Submitter Name:	Not reported
Submitter Address1:	Not reported
Submitter Address2:	Not reported
Submitter City:	Not reported
Submitter State:	Not reported
Submitter Zip:	Not reported
Submitter Email:	Not reported
Submitter Phone:	Not reported
Transaction Type:	Not reported
Transfer Type:	Not reported
Site Number:	6699
X Coordinate:	602671
Y Coordinate:	663835
Coord:	602671:663835
AutoID:	Not reported
Ownership Type:	unknown
Ownership:	DEP Case
PStatus:	DEP Case
PI Number:	G000036554
Owner Name:	Not reported
Owner Address + Owner Street:	Not reported
Owner City:	Not reported
Owner State:	Not reported
Owner Zip Code:	Not reported
Owner County:	Not reported
Owner Phone:	9999999999
Owner Fax:	9999999999
Owner Email:	Not reported
Owner Organization:	Not reported
Authorized Representative:	Not reported
Auth Rep Relation to Owner:	Not reported
Municipal Contact Name:	Not reported
Municipal Contact Street:	Not reported
Municipal Contact City:	Not reported
Municipal Contact State:	Not reported
Municipal Contact Zip Code:	Not reported

BAYONNE SANITARY LANDFILL (Continued) **S105007945**

Municipal Contact Phone:	9999999999
Municipal Contact Fax:	9999999999
Municipal Contact Email:	Not reported
Department:	Not reported
Municipal Contact Title:	Not reported
Contact Relation to Owner:	Not reported
Current Zoning:	Not reported
Proposed Zoning:	Not reported
Copy of Title Insurance:	Not reported
Block:	Not reported
Lot:	Not reported
Development Plan Completed:	Unknown
Market Study Completed:	Unknown
Current Activity:	Not reported
Current Operations:	Not reported
Prior Operations:	Not reported
Deed Restrictions:	Unknown
Easements:	Unknown
Buildings:	Not reported
Condition of Buildings:	Not reported
Square Footage:	Not reported
Total Buildable Space:	Not reported
Lease Price:	Not reported
Tax Certificate:	Unknown
Tax Lien:	Unknown
Other Liens/Judgements:	No
Traffic Study:	Unknown
Road Access:	Not reported
Waterfront Access:	Unknown
Airport Access:	Unknown
Public Transportation Access:	Unknown
Major Highway Name:	Not reported
Major Highway Interchange:	Not reported
Major Highway Miles Away:	Not reported
Local Highway Name:	Not reported
Local Highway Interchange:	Not reported
Local Highway Miles Away:	Not reported
Rail Type:	Not reported
Rail Name:	Not reported
Rail Station:	Not reported
Rail Miles Away:	Not reported
Public Water:	Unknown
Electric:	Unknown
Gas:	Unknown
Public Sewer:	Unknown
Telephone:	Unknown
Cable:	Unknown
Fiber Optics:	Unknown
Wetlands:	No
Sensitive Ecosystems/Habitats:	No
Endangered Species:	No
Historic/Archeological Site:	No
100 Year Flood Plain:	No
500 Year Flood Plain:	No
Environmental Report Copies:	Yes
List Containing Site:	Not reported
Preliminary Assessment:	No

BAYONNE SANITARY LANDFILL (Continued) **S105007945**

Site Investigation:	No
Remedial Investigation:	No
Remedial Action Workplan:	No
Voluntary Cleanup Program:	Yes
Environmental Litigation:	No
Remediation In Progress:	Yes
Remediation Estimated Complete Date:	Not reported
Regulatory sign-off:	No
Regulatory Sign-Off Description:	Not reported
Other Incentives:	No
Low Interest Rates:	No
HDSRF Grants:	No
TIF:	No
HDSRF Loans:	No
USA Loans:	No
USA Grants:	No
Designated Redevelopment Area:	No
Environmental Opportunity Zone:	No
Tax Rebate or Abatement:	No
Empowerment Zone (Federal):	No
Urban Coordinating Council Neighborhood:	No
Enterprise Community (Federal):	No
Urban Enterprise Zone:	No
Additional Comments:	1) Assigned to Program,10/2/1998 2) D: Multi-Phased RA - Multiple Source/Release to Multi-Media Including GW established 10/2/1998
County_int_FK:	9
Municipality_int_FK:	247
Planning Area Designation:	Planning Area 1
Authorized Representative Email:	Not reported
Authorized Representative Phone:	9999999999
General Comments:	Not reported

EP760 **COMPASS 1 DISTRIBUTION CORP/HERTZ MOUNTAIN** **NJ SHWS** **U000364236**
NNW **53 HOOK RD** **NJ UST** **N/A**
1/4-1/2 **BAYONNE CITY, NJ 07002**
0.485 mi.
2560 ft. **Site 10 of 12 in cluster EP**

Actual:
9 ft.

Focus Map:
3

SHWS:

Name:	COMPASS 1 DISTRIBUTION CORP/HERTZ MOUNTAIN
Address:	53 HOOK RD
City,State,Zip:	BAYONNE CITY, NJ
Site ID:	47804
Status:	Closed
Home Owner:	No
PI Number:	015367

Detail As Of April 2012:

X Coord Site:	Not reported
X Coord PI:	Not reported
Y Coord Site:	Not reported
Y Coord PI:	Not reported

UST:

Facility ID:	015367

Contact:

COMPASS 1 DISTRIBUTION CORP/HERTZ MOUNTAIN (Continued) **U000364236**

Owner Name: Not Identified Not Identified
Organization: Not Identified
Contact Type(UST Reg): Facility Operator
Contact Address (UST Reg): Not reported
Contact Address 2 (UST Reg): Not reported
Conact City,St,Zip (UST Reg): Not reported

Owner Name: CAROL MOHANDISS
Organization: HARTZ MOUNTAIN INDUSTRIES
Contact Type(UST Reg): Tank Owner
Contact Address (UST Reg): 400 PLAZA DR PO BOX 1411
Contact Address 2 (UST Reg): Not reported
Conact City,St,Zip (UST Reg): Secaucus, NJ 07094

Tanks:

Tank Id: TANK-1
Tank Number: E1
Tank Status: **Removed**
Tank Status Date: 04/29/1991
Install Date: 01/01/1979
Tank Contents: Heating Oil (No. 2)
Tank Size: 5000
Tank Compliance: No
Overfill: No
Compliance Monitoring?: No
Overfill Protection: No
Spill Containment: No
Tank Wellhead Protection: Not reported
Tank/Pipe Construction Type: Tank Bare steel
Tank/Pipe Construction Type: Pipe Bare steel
Tank/Pipe Monitor: Pipe None
Tank/Pipe Monitor: Tank None

Tank Id: TANK-47997
Tank Number: E2
Tank Status: **Removed**
Tank Status Date: 04/29/1991
Install Date: 01/01/1979
Tank Contents: Heating Oil (No. 2)
Tank Size: 5000
Tank Compliance: No
Overfill: No
Compliance Monitoring?: No
Overfill Protection: No
Spill Containment: No
Tank Wellhead Protection: Not reported
Tank/Pipe Construction Type: Pipe Bare steel
Tank/Pipe Construction Type: Tank Bare steel
Tank/Pipe Monitor: Pipe None
Tank/Pipe Monitor: Tank None

Tank Id: TANK-47998
Tank Number: E3
Tank Status: **Removed**

COMPASS 1 DISTRIBUTION CORP/HERTZ MOUNTAIN (Continued) **U000364236**

Tank Status Date:	04/29/1991
Install Date:	01/01/1979
Tank Contents:	Heating Oil (No. 2)
Tank Size:	5000
Tank Compliance:	No
Overfill:	No
Compliance Monitoring?:	No
Overfill Protection:	No
Spill Containment:	No
Tank Wellhead Protection:	Not reported
Tank/Pipe Construction Type:	Tank Bare steel
Tank/Pipe Construction Type:	Pipe Bare steel
Tank/Pipe Monitor:	Pipe None
Tank/Pipe Monitor:	Tank None

Tank Id:	TANK-47999
Tank Number:	E4
Tank Status:	**Removed**
Tank Status Date:	04/29/1991
Install Date:	01/01/1979
Tank Contents:	Heating Oil (No. 2)
Tank Size:	5000
Tank Compliance:	No
Overfill:	No
Compliance Monitoring?:	No
Overfill Protection:	No
Spill Containment:	No
Tank Wellhead Protection:	Not reported
Tank/Pipe Construction Type:	Pipe Bare steel
Tank/Pipe Construction Type:	Tank Bare steel
Tank/Pipe Monitor:	Pipe None
Tank/Pipe Monitor:	Tank None

EP761 **DOMENICO TOURS INC** **NJ SHWS** **1007032816**
NNW **71 75 HOOK RD** **FINDS** **N/A**
1/4-1/2 **BAYONNE CITY, NJ 07002** **ECHO**
0.485 mi.
2562 ft. **Site 11 of 12 in cluster EP**

Actual:
9 ft.

Focus Map:
3

SHWS:

Name:	DOMENICO TOURS INC
Address:	71 75 HOOK RD
City,State,Zip:	BAYONNE CITY, NJ
Site ID:	41722
Status:	Active
Home Owner:	No
PI Number:	000627

Detail As Of April 2012:

X Coord Site:	Not reported
X Coord PI:	Not reported
Y Coord Site:	Not reported
Y Coord PI:	Not reported

FINDS:

Registry ID: 110014976598

DOMENICO TOURS INC (Continued) **1007032816**

Environmental Interest/Information System

NJ-NJEMS (New Jersey - New Jersey Environmental Management System). The Department of Environmental Protection (NJDEP) manages large databases of environmental information in this integrated system.

RCRAInfo is a national information system that supports the Resource Conservation and Recovery Act (RCRA) program through the tracking of events and activities related to facilities that generate, transport, and treat, store, or dispose of hazardous waste. RCRAInfo allows RCRA program staff to track the notification, permit, compliance, and corrective action activities required under RCRA.

Click this hyperlink while viewing on your computer to access additional FINDS: detail in the EDR Site Report.

ECHO:

Envid:	1007032816
Registry ID:	110014976598
DFR URL:	http://echo.epa.gov/detailed-facility-report?fid=110014976598

EQ762 **120 FIRST AVENUE** **NJ SHWS** **S111005736**
North **120 1ST AVE** **N/A**
1/4-1/2 **MIDDLETOWN TWP, NJ**
0.486 mi.
2564 ft. **Site 1 of 2 in cluster EQ**

Actual:
6 ft.

Focus Map:
7

SHWS:

Name:	120 FIRST AVENUE
Address:	120 1ST AVE
City,State,Zip:	MIDDLETOWN TWP, NJ
Site ID:	440098
Status:	Closed
Home Owner:	Yes
PI Number:	553307

Detail As Of April 2012:

X Coord Site:	Not reported
X Coord PI:	Not reported
Y Coord Site:	Not reported
Y Coord PI:	Not reported

---

763 **MOBAY CHEMICAL SITE #2** **NJ BROWNFIELDS** **S110746968**
NNW **E 2ND ST** **N/A**
1/4-1/2 **BAYONNE CITY, NJ 07002**
0.488 mi.
2576 ft.

Actual:
20 ft.

Focus Map:
7

BROWNFIELDS:

Name:	MOBAY CHEMICAL SITE #2
Address:	E 2ND ST
City,State,Zip:	BAYONNE CITY, BAYONNE CITY 07002
Price:	Not reported
Assessed Value:	Other
Property Size:	Unknown
Annual Taxes:	Not reported

MOBAY CHEMICAL SITE #2 (Continued) **S110746968**

Representative Address:	Not reported
Representative City/State/Zip:	Not reported
Submitter Name:	Not reported
Submitter Address1:	Not reported
Submitter Address2:	Not reported
Submitter City:	Not reported
Submitter State:	Not reported
Submitter Zip:	Not reported
Submitter Email:	Not reported
Submitter Phone:	Not reported
Transaction Type:	Not reported
Transfer Type:	Not reported
Site Number:	320
X Coordinate:	595848.34
Y Coordinate:	660783.02
Coord:	595848.34:660783.02
AutoID:	Not reported
Ownership Type:	Private
Ownership:	Corporation
PStatus:	Pending Redevelopment
PI Number:	Not reported
Owner Name:	* *
Owner Address + Owner Street:	Not reported
Owner City:	Bayonne
Owner State:	NJ
Owner Zip Code:	00000
Owner County:	Not reported
Owner Phone:	9999999999
Owner Fax:	9999999999
Owner Email:	Bayonne.edc@verizon.net
Owner Organization:	*
Authorized Representative:	.*
Auth Rep Relation to Owner:	.*
Municipal Contact Name:	Mike O'Connor
Municipal Contact Street:	*
Municipal Contact City:	bayonne
Municipal Contact State:	NJ
Municipal Contact Zip Code:	00000
Municipal Contact Phone:	0000000000
Municipal Contact Fax:	9999999999
Municipal Contact Email:	Bayonne.edc@verizon.net
Department:	Not reported
Municipal Contact Title:	Not reported
Contact Relation to Owner:	Not reported
Current Zoning:	Unknown
Proposed Zoning:	Unknown
Copy of Title Insurance:	Not reported
Block:	UK
Lot:	UK
Development Plan Completed:	Unknown
Market Study Completed:	Unknown
Current Activity:	Under used (not fully used)
Current Operations:	Not reported
Prior Operations:	Not reported
Deed Restrictions:	No
Easements:	Unknown
Buildings:	0

MOBAY CHEMICAL SITE #2 (Continued) **S110746968**

Condition of Buildings:	Not reported
Square Footage:	Not reported
Total Buildable Space:	Not reported
Lease Price:	Not reported
Tax Certificate:	No
Tax Lien:	No
Other Liens/Judgements:	No
Traffic Study:	Unknown
Road Access:	Not reported
Waterfront Access:	Unknown
Airport Access:	Unknown
Public Transportation Access:	No
Major Highway Name:	Not reported
Major Highway Interchange:	Not reported
Major Highway Miles Away:	Not reported
Local Highway Name:	Not reported
Local Highway Interchange:	Not reported
Local Highway Miles Away:	Not reported
Rail Type:	Not reported
Rail Name:	Not reported
Rail Station:	Not reported
Rail Miles Away:	Not reported
Public Water:	No
Electric:	Yes
Gas:	No
Public Sewer:	No
Telephone:	Unknown
Cable:	Unknown
Fiber Optics:	Unknown
Wetlands:	Unknown
Sensitive Ecosystems/Habitats:	Unknown
Endangered Species:	Unknown
Historic/Archeological Site:	Unknown
100 Year Flood Plain:	Unknown
500 Year Flood Plain:	Unknown
Environmental Report Copies:	Unknown
List Containing Site:	Not reported
Preliminary Assessment:	Unknown
Site Investigation:	Unknown
Remedial Investigation:	Unknown
Remedial Action Workplan:	Unknown
Voluntary Cleanup Program:	Unknown
Environmental Litigation:	Unknown
Remediation In Progress:	Unknown
Remediation Estimated Complete Date:	Not reported
Regulatory sign-off:	Unknown
Regulatory Sign-Off Description:	Not reported
Other Incentives:	No
Low Interest Rates:	No
HDSRF Grants:	No
TIF:	No
HDSRF Loans:	No
USA Loans:	No
USA Grants:	No
Designated Redevelopment Area:	No
Environmental Opportunity Zone:	No
Tax Rebate or Abatement:	No

MOBAY CHEMICAL SITE #2 (Continued) **S110746968**

Empowerment Zone (Federal):	No
Urban Coordinating Council Neighborhood:	No
Enterprise Community (Federal):	No
Urban Enterprise Zone:	No
Additional Comments:	Not reported
County_int_FK:	9
Municipality_int_FK:	247
Planning Area Designation:	Not reported
Authorized Representative Email:	Not reported
Authorized Representative Phone:	9999999999
General Comments:	This site is going to be redeveloped. KCSL# on file.

764
SSW
1/4-1/2
0.488 mi.
2578 ft.

NYCDOS STATEN ISLAND LOT CLEANING UNIT
66 SWAN STREET
STATEN ISLAND, NY 10301

NY SWRCY **S109581143**
NY Spills **N/A**

Actual:
20 ft.

Focus Map:
9

SWRCY:

Name:	NYCDOS STATEN ISLAND LOT CLEANING UNIT
Address:	66 SWAN STREET
City,State,Zip:	STATEN ISLAND, NY 10301
Region:	2
Facility Address 2:	Not reported
Phone Number:	7184485845
Owner Type:	Municipal
Owner Name:	NYCDOS
Owner Address:	125 Worth Street
Owner Address 2:	Not reported
Owner City,St,Zip:	New York, NY 10013
Owner Email:	Not reported
Owner Phone:	6468854860
Contact Name:	Thomas Monti
Contact Address:	Not reported
Contact Address 2:	Not reported
Contact City,St,Zip:	Not reported
Contact Email:	1csi@dsny.nyc.gov
Contact Phone:	7184485845
Activity Desc:	RHRF - registration
Activity Number:	[43M48]
Active:	No
East Coordinate:	578559
North Coordinate:	4497281
Accuracy Code:	Not reported
Regulatory Status:	Not reported
Permit #:	43M48
Auth. Date:	01/09/2001
Expiration Date:	12/05/2013
Waste Types:	Not reported
Operator Name:	Thomas Monti
Operator Type:	Municipal
Last Date:	Not reported

SPILLS:

Name:	NYC SANITATION GARAGE
Address:	66 SWAN ST
City,State,Zip:	STATEN ISLAND, NY

NYCDOS STATEN ISLAND LOT CLEANING UNIT (Continued) **S109581143**

Spill Number/Closed Date:	0813725 / 2009-04-10
Facility ID:	0813725
Facility Type:	ER
DER Facility ID:	360641
Site ID:	411421
DEC Region:	2
Spill Cause:	Equipment Failure
Spill Class:	C4
SWIS:	4301
Spill Date:	2009-03-17
Investigator:	SFRAHMAN
Referred To:	Not reported
Reported to Dept:	2009-03-19
CID:	Not reported
Water Affected:	Not reported
Spill Source:	Commercial/Industrial
Spill Notifier:	Local Agency
Cleanup Ceased:	Not reported
Cleanup Meets Std:	False
Last Inspection:	Not reported
Recommended Penalty:	False
UST Trust:	False
Remediation Phase:	0
Date Entered In Computer:	2009-03-19
Spill Record Last Update:	2009-04-10
Spiller Name:	JAY SHAW
Spiller Company:	NYC SANITATION
Spiller Address:	66 SWAN ST
Spiller Company:	999
Contact Name:	JAY SHAW
DEC Memo:	"03/19/09- Zhune spoke to Jay Shawn (718)334-9138 from NYC Dept. of sanitation. He said they stopped the leak. There are oil in the soil. Sanitaion is digging out the soil contaminated The tank is a UST 1000 galoons #2 oil. Finley & Nicol are going to test the tank next week March 23,2009. 03/24/09 Spoke with Alex Mignone at NYC Sanitation.The leak was revealed on the fill line and spill was minor,approx 2 sq ft area.A brief report will be sent to DEC with pictures after contaminated soil is removed.(sr) 04/10/09 Rec'd letter report from NYC Sanitation Dept.Spill was cleaned up.Tank passed tightness test.Pictures attached.Case closed.(sr)"
Remarks:	"CALLER STATES THAT THEY FOUND A HOLE IN A FUEL LINE, UNK AMOUNT SPILLED. CLEAN UP IS IN PROGRESS."

All Materials:

Site ID:	411421
Operable Unit ID:	1167895
Operable Unit:	01
Material ID:	2159520
Material Code:	0001A
Material Name:	#2 fuel oil
Case No.:	Not reported
Material FA:	Petroleum
Quantity:	Not reported
Units:	G
Recovered:	Not reported
Oxygenate:	Not reported

EP765 **CONRAIL-CENTRAL JERSEY INDUSTRIES** **SEMS-ARCHIVE** **1000353044**
NNW **OLD HOOK RD** **NJD980770010**
1/4-1/2 **BAYONNE, NJ 07002**
0.492 mi.
2599 ft. **Site 12 of 12 in cluster EP**

Actual:
9 ft.

Focus Map:
3

SEMS Archive:

Site ID:	0200868
EPA ID:	NJD980770010
Cong District:	14
FIPS Code:	34017
FF:	N
NPL:	Not on the NPL
Non NPL Status:	NFRAP-Site does not qualify for the NPL based on existing information

SEMS Archive Detail:

Region:	02
Site ID:	0200868
EPA ID:	NJD980770010
Site Name:	CONRAIL-CENTRAL JERSEY INDUSTRIES
NPL:	N
FF:	N
OU:	00
Action Code:	SI
Action Name:	SI
SEQ:	1
Start Date:	1988-08-29 04:00:00
Finish Date:	1988-08-30 04:00:00
Qual:	H
Current Action Lead:	EPA Perf

Region:	02
Site ID:	0200868
EPA ID:	NJD980770010
Site Name:	CONRAIL-CENTRAL JERSEY INDUSTRIES
NPL:	N
FF:	N
OU:	00
Action Code:	VS
Action Name:	ARCH SITE
SEQ:	1
Start Date:	Not reported
Finish Date:	2002-09-27 04:00:00
Qual:	Not reported
Current Action Lead:	EPA Perf In-Hse

Region:	02
Site ID:	0200868
EPA ID:	NJD980770010
Site Name:	CONRAIL-CENTRAL JERSEY INDUSTRIES
NPL:	N
FF:	N
OU:	00
Action Code:	PA
Action Name:	PA
SEQ:	1
Start Date:	Not reported
Finish Date:	1985-06-01 05:00:00
Qual:	H
Current Action Lead:	St Perf

CONRAIL-CENTRAL JERSEY INDUSTRIES (Continued) **1000353044**

Region:	02
Site ID:	0200868
EPA ID:	NJD980770010
Site Name:	CONRAIL-CENTRAL JERSEY INDUSTRIES
NPL:	N
FF:	N
OU:	00
Action Code:	DS
Action Name:	DISCVRY
SEQ:	1
Start Date:	1984-04-10 06:00:00
Finish Date:	1984-04-10 06:00:00
Qual:	Not reported
Current Action Lead:	St Perf

EQ766 **VETERANS HOUSING PROJECT** **NJ SHWS** **S109307487**
North **4 ISLAND VIEW CT** **N/A**
1/4-1/2 **BAYONNE CITY, NJ**
0.493 mi.
2601 ft. **Site 2 of 2 in cluster EQ**

Actual:
6 ft.

Focus Map:
7

SHWS:

Name:	VETERANS HOUSING PROJECT
Address:	4 ISLAND VIEW CT
City,State,Zip:	BAYONNE CITY, NJ
Site ID:	72283
Status:	Closed
Home Owner:	No
PI Number:	G000024123

Detail As Of April 2012:

X Coord Site:	Not reported
X Coord PI:	Not reported
Y Coord Site:	Not reported
Y Coord PI:	Not reported

---

767 **MINUS HOME** **NY LTANKS** **S106972040**
South **941 POST AVE** **N/A**
1/4-1/2 **STATEN ISLAND, NY**
0.493 mi.
2601 ft.

Actual:
21 ft.

Focus Map:
7

LTANKS:

Name:	MINUS HOME
Address:	941 POST AVE
City,State,Zip:	STATEN ISLAND, NY
Spill Number/Closed Date:	0503201 / 2005-07-11
Facility ID:	0503201
Site ID:	347766
Spill Date:	2005-06-16
Spill Cause:	Tank Overfill
Spill Source:	Private Dwelling
Spill Class:	C3
Cleanup Ceased:	Not reported
SWIS:	4301
Investigator:	MXTIPPLE

MINUS HOME (Continued) **S106972040**

Referred To:	Not reported
Reported to Dept:	2005-06-16
CID:	444
Water Affected:	Not reported
Spill Notifier:	Local Agency
Last Inspection:	Not reported
Recommended Penalty:	False
Meets Standard:	False
UST Involvement:	False
Remediation Phase:	0
Date Entered In Computer:	2005-06-16
Spill Record Last Update:	2005-07-11
Spiller Name:	Not reported
Spiller Company:	UNKNOWN OIL CO.
Spiller Address:	Not reported
Spiller County:	001
Spiller Contact:	REG MINUS
Spiller Phone:	(347) 517-5318
Spiller Extention:	Not reported
DEC Region:	2
DER Facility ID:	294108
DEC Memo:	"6/17/05 mt///Delivery to 945 Post Road by Pacific Oil 802 Jamaica Ave.Broklyn 718-647-1400 Oil company assured DEC that the cleanup would be conducted by in-house personnel. Tipple conducted a site inspection on Friday 6/17 AM. The spill had not been properly cleaned, contaminated patio furniture cushions, wooden fence was impacted, soil was impacted and it was obvious that the alledged cleanup person hosed some of the petroleum from the sidewalk and patio area into the roadway. Fuel company returned, cleanup completed//nfa"
Remarks:	"CALLER STATES THAT THE OIL CO OVERFLOWED AT THIS HOME WHILE DELIVERING:"

All Materials:

Site ID:	347766
Operable Unit ID:	1105441
Operable Unit:	01
Material ID:	1521265
Material Code:	0066A
Material Name:	unknown petroleum
Case No.:	Not reported
Material FA:	Petroleum
Quantity:	Not reported
Units:	G
Recovered:	.00
Oxygenate:	Not reported

768
South
1/4-1/2
0.495 mi.
2615 ft.

Actual:
37 ft.

Focus Map:
8

26 WESTBURY AVE
26 WESTBURY AVE
STATEN ISLAND, NY

NY LTANKS **S102662685**
N/A

LTANKS:

Name:	26 WESTBURY AVE
Address:	26 WESTBURY AVE
City,State,Zip:	STATEN ISLAND, NY

26 WESTBURY AVE (Continued) **S102662685**

Spill Number/Closed Date:	9608952 / 2003-09-29
Facility ID:	9608952
Site ID:	166512
Spill Date:	1996-10-15
Spill Cause:	Tank Overfill
Spill Source:	Private Dwelling
Spill Class:	C3
Cleanup Ceased:	Not reported
SWIS:	4301
Investigator:	RWAUSTIN
Referred To:	Not reported
Reported to Dept:	1996-10-18
CID:	270
Water Affected:	Not reported
Spill Notifier:	Local Agency
Last Inspection:	Not reported
Recommended Penalty:	False
Meets Standard:	False
UST Involvement:	False
Remediation Phase:	0
Date Entered In Computer:	1996-10-18
Spill Record Last Update:	2003-09-29
Spiller Name:	FRANCIS NONNENMACHER
Spiller Company:	CAPITAL OIL
Spiller Address:	Not reported
Spiller County:	001
Spiller Contact:	FRANCIS NONNENMACHER
Spiller Phone:	(718) 981-5355
Spiller Extention:	Not reported
DEC Region:	2
DER Facility ID:	140296
DEC Memo:	"Prior to Sept, 2004 data translation this spill Lead_DEC Field was AUSTIN NOTIFIER SAYS THAT THE TANK WAS OVERFILLED BOTH IN & OUTSIDE. BARK CHIPS AROUND THE HOUSE SATURATED WITH OIL AND ON TOP OF TANKS - SHRUBS DAMAGED AT FIRST OIL COMPANY ASKED FOR ESTIMATES. BILL SAID 30 GALLONS, MAXIMUM SPILL IS 30 GALLONS. PROBABLY 20 GALLONS SPILLED - SPEEDY DRY HAD BEEN PUT DOWN BY OIL CO. - DELIVERY WAS AUTOMATIC (FIRST SINCE SPRING) NO ONE WAS HOME DURING DELIVERY. 9/29/03 - AUSTIN - NO FURTHER INFO ON THIS SURF. SPILL - CLOSED IN DATABASE DUE TO NATURE OF EVENT (SHORT TERM MINOR PET. RELEASE) - ORIG. ASSIGNED TO MULQUEEN - END"
Remarks:	"notifier says that the tank was overfilled"

All Materials:

Site ID:	166512
Operable Unit ID:	1040151
Operable Unit:	01
Material ID:	344684
Material Code:	0001A
Material Name:	#2 fuel oil
Case No.:	Not reported
Material FA:	Petroleum
Quantity:	30.00
Units:	G
Recovered:	.00
Oxygenate:	Not reported

769 North 1/4-1/2 0.498 mi. 2629 ft. — **3280 RICHMOND TERRACE**
3280 RICHMOND TERRACE
STATEN ISLAND, NY

NY LTANKS — **S100153356** / **N/A**

Actual: **16 ft.**

Focus Map: **5**

LTANKS:

Name:	3280 RICHMOND TERRACE
Address:	3280 RICHMOND TERRACE
City,State,Zip:	STATEN ISLAND, NY
Spill Number/Closed Date:	9105186 / 2003-11-25
Facility ID:	9105186
Site ID:	296310
Spill Date:	1991-08-13
Spill Cause:	Tank Failure
Spill Source:	Private Dwelling
Spill Class:	C4
Cleanup Ceased:	Not reported
SWIS:	4301
Investigator:	SJMILLER
Referred To:	Not reported
Reported to Dept:	1991-08-13
CID:	Not reported
Water Affected:	Not reported
Spill Notifier:	Local Agency
Last Inspection:	Not reported
Recommended Penalty:	False
Meets Standard:	False
UST Involvement:	False
Remediation Phase:	0
Date Entered In Computer:	1991-08-20
Spill Record Last Update:	2003-11-25
Spiller Name:	Not reported
Spiller Company:	Not reported
Spiller Address:	Not reported
Spiller County:	001
Spiller Contact:	Not reported
Spiller Phone:	Not reported
Spiller Extention:	Not reported
DEC Region:	2
DER Facility ID:	239778
DEC Memo:	"Prior to Sept, 2004 data translation this spill Lead_DEC Field was MILLER "
Remarks:	"UST LEAK; MULTIPLE DWELLING; OIL BUBBLING UP IN BACKYARD. FD ON SCENE"

All Materials:

Site ID:	296310
Operable Unit ID:	955815
Operable Unit:	01
Material ID:	421001
Material Code:	0008
Material Name:	diesel
Case No.:	Not reported
Material FA:	Petroleum
Quantity:	-1.00
Units:	L
Recovered:	.00
Oxygenate:	Not reported

ER770 **HUMPHREY AVE PROPERTY** **NJ SHWS** **S108973391**
North **HUMPHREY AVE & W 1ST ST** **NJ INST CONTROL** **N/A**
1/4-1/2 **BAYONNE CITY, NJ 07002** **NJ VCP**
0.498 mi. **NJ BROWNFIELDS**
2631 ft. **Site 1 of 2 in cluster ER**

Actual:
6 ft.

Focus Map:
6

SHWS:

Name:	HUMPHREY AVE PROPERTY
Address:	HUMPHREY AVE & W 1ST ST
City,State,Zip:	BAYONNE CITY, NJ
Site ID:	73943
Status:	Closed
Home Owner:	No
PI Number:	G000036684

Detail As Of April 2012:

X Coord Site:	593284
X Coord PI:	593284
Y Coord Site:	660458
Y Coord PI:	660458

NJ INSTITUTIONAL CONTROL:

Facility ID:	73943
Date Established (SI):	04/02/2003
Date Closed/Lifted (SI):	01/18/2013
PI Number:	G000036684
PI Name:	HUMPHREY AVE PROPERTY
CEA Description (SI):	Tetrachloroethylene
CEA Case Track #:	68924
CEA Duration:	20.00
Intermediate Durations:	No

Facility ID:	73943
Date Established (SI):	04/02/2003
Date Closed/Lifted (SI):	01/18/2013
PI Number:	G000036684
PI Name:	HUMPHREY AVE PROPERTY
CEA Description (SI):	Tetrachloroethylene
CEA Case Track #:	77986
CEA Duration:	20.00
Intermediate Durations:	No

Facility ID:	73943
Date Established (SI):	04/02/2003
Date Closed/Lifted (SI):	01/18/2013
PI Number:	G000036684
PI Name:	HUMPHREY AVE PROPERTY
CEA Description (SI):	Tetrachloroethylene
CEA Case Track #:	106652
CEA Duration:	20.00
Intermediate Durations:	No

Facility ID:	73943
Date Established (SI):	04/02/2003
Date Closed/Lifted (SI):	01/18/2013
PI Number:	G000036684
PI Name:	HUMPHREY AVE PROPERTY
CEA Description (SI):	Trichloroethylene
CEA Case Track #:	68924

HUMPHREY AVE PROPERTY (Continued) **S108973391**

CEA Duration: 20.00
Intermediate Durations: No

Facility ID: 73943
Date Established (SI): 04/02/2003
Date Closed/Lifted (SI): 01/18/2013
PI Number: G000036684
PI Name: HUMPHREY AVE PROPERTY
CEA Description (SI): Trichloroethylene
CEA Case Track #: 77986
CEA Duration: 20.00
Intermediate Durations: No

Facility ID: 73943
Date Established (SI): 04/02/2003
Date Closed/Lifted (SI): 01/18/2013
PI Number: G000036684
PI Name: HUMPHREY AVE PROPERTY
CEA Description (SI): Trichloroethylene
CEA Case Track #: 106652
CEA Duration: 20.00
Intermediate Durations: No

VCP:
Incident Number: Not reported
MOA Execution Date: 08/26/2008
Type Of Vcp File: CURRENT
Pi Number: G000036684
Case Type(Case Type): MOA
Case Contact: Department Not reported
Case Contact Name: JACK GREEN
Case Contact: Organization Not reported
Case Contact: Address: Line1 66 HELLER WAY
Case Contact: Address: Line2 Not reported
Case Contact: Address: Line3 Not reported
Case Contact City,St,Zip: Upper Montclair, NJ 07043

BROWNFIELDS:
Name: HUMPHREY AVE PROPERTY
Address: HUMPHREY AVE & W 1ST ST
City,State,Zip: BAYONNE CITY, BAYONNE CITY 07002
Price: Not reported
Assessed Value: Not reported
Property Size: Unknown
Annual Taxes: Not reported
Representative Address: Not reported
Representative City/State/Zip: Not reported
Submitter Name: Not reported
Submitter Address1: Not reported
Submitter Address2: Not reported
Submitter City: Not reported
Submitter State: Not reported
Submitter Zip: Not reported
Submitter Email: Not reported
Submitter Phone: Not reported
Transaction Type: Not reported

HUMPHREY AVE PROPERTY (Continued) **S108973391**

Transfer Type:	Not reported
Site Number:	6700
X Coordinate:	593284
Y Coordinate:	660458
Coord:	593284:660458
AutoID:	Not reported
Ownership Type:	unknown
Ownership:	DEP Case
PStatus:	DEP Case
PI Number:	G000036684
Owner Name:	Not reported
Owner Address + Owner Street:	Not reported
Owner City:	Not reported
Owner State:	Not reported
Owner Zip Code:	Not reported
Owner County:	Not reported
Owner Phone:	9999999999
Owner Fax:	9999999999
Owner Email:	Not reported
Owner Organization:	Not reported
Authorized Representative:	Not reported
Auth Rep Relation to Owner:	Not reported
Municipal Contact Name:	Not reported
Municipal Contact Street:	Not reported
Municipal Contact City:	Not reported
Municipal Contact State:	Not reported
Municipal Contact Zip Code:	Not reported
Municipal Contact Phone:	9999999999
Municipal Contact Fax:	9999999999
Municipal Contact Email:	Not reported
Department:	Not reported
Municipal Contact Title:	Not reported
Contact Relation to Owner:	Not reported
Current Zoning:	Not reported
Proposed Zoning:	Not reported
Copy of Title Insurance:	Not reported
Block:	Not reported
Lot:	Not reported
Development Plan Completed:	Unknown
Market Study Completed:	Unknown
Current Activity:	Not reported
Current Operations:	Not reported
Prior Operations:	Not reported
Deed Restrictions:	Unknown
Easements:	Unknown
Buildings:	Not reported
Condition of Buildings:	Not reported
Square Footage:	Not reported
Total Buildable Space:	Not reported
Lease Price:	Not reported
Tax Certificate:	Unknown
Tax Lien:	Unknown
Other Liens/Judgements:	No
Traffic Study:	Unknown
Road Access:	Not reported
Waterfront Access:	Unknown
Airport Access:	Unknown

HUMPHREY AVE PROPERTY (Continued) **S108973391**

Public Transportation Access:	Unknown
Major Highway Name:	Not reported
Major Highway Interchange:	Not reported
Major Highway Miles Away:	Not reported
Local Highway Name:	Not reported
Local Highway Interchange:	Not reported
Local Highway Miles Away:	Not reported
Rail Type:	Not reported
Rail Name:	Not reported
Rail Station:	Not reported
Rail Miles Away:	Not reported
Public Water:	Unknown
Electric:	Unknown
Gas:	Unknown
Public Sewer:	Unknown
Telephone:	Unknown
Cable:	Unknown
Fiber Optics:	Unknown
Wetlands:	No
Sensitive Ecosystems/Habitats:	No
Endangered Species:	No
Historic/Archeological Site:	No
100 Year Flood Plain:	No
500 Year Flood Plain:	No
Environmental Report Copies:	Yes
List Containing Site:	Not reported
Preliminary Assessment:	No
Site Investigation:	No
Remedial Investigation:	Yes
Remedial Action Workplan:	Yes
Voluntary Cleanup Program:	No
Environmental Litigation:	No
Remediation In Progress:	No
Remediation Estimated Complete Date:	Not reported
Regulatory sign-off:	No
Regulatory Sign-Off Description:	Not reported
Other Incentives:	No
Low Interest Rates:	No
HDSRF Grants:	No
TIF:	No
HDSRF Loans:	No
USA Loans:	No
USA Grants:	No
Designated Redevelopment Area:	No
Environmental Opportunity Zone:	No
Tax Rebate or Abatement:	No
Empowerment Zone (Federal):	No
Urban Coordinating Council Neighborhood:	No
Enterprise Community (Federal):	No
Urban Enterprise Zone:	No
Additional Comments:	1) Completed-Entire Site Limited Restricted Use,4/4/2003 2) C2: Formal Design - Known Source or Release with GW Contamination established 10/19/1998 3) Insitutional Control(s) exists requiring biennial certification
County_int_FK:	9
Municipality_int_FK:	247
Planning Area Designation:	Planning Area 1

HUMPHREY AVE PROPERTY (Continued) **S108973391**

Authorized Representative Email: Not reported
Authorized Representative Phone: 9999999999
General Comments: Not reported

ER771 **HUMPHREY AVENUE PROPERTY** **NJ VCP** **S106589092**
North **HUMPHREY AVE @ W 1ST ST** **N/A**
1/4-1/2 **BAYONNE, NJ 07002**
0.498 mi.
2631 ft. **Site 2 of 2 in cluster ER**

Actual:
6 ft.

Focus Map:
6

VCP:

Incident Number:	98-10-07-0053-17
MOA Execution Date:	10/20/1998
Type Of Vcp File:	HISTORICAL
Pi Number:	Not reported
Case Type(Case Type):	Not reported
Case Contact: Department	Not reported
Case Contact Name:	Not reported
Case Contact: Organization	Jack Green Homes
Case Contact: Address: Line1	Not reported
Case Contact: Address: Line2	Not reported
Case Contact: Address: Line3	Not reported
Case Contact City,St,Zip:	Not reported

---

772 **DOT DUBOIS AVE YARD** **NY LTANKS** **S110539762**
South **5 DUBOIS AVE** **NY Spills** **N/A**
1/4-1/2 **STATEN ISLAND, NY**
0.499 mi.
2637 ft.

Actual:
18 ft.

Focus Map:
7

LTANKS:

Name:	NYC DEPT TRANSPORTATION
Address:	5 DUBOIS STREET
City,State,Zip:	STATEN ISLAND, NY
Spill Number/Closed Date:	0209573 / 2009-11-02
Facility ID:	0209573
Site ID:	122985
Spill Date:	2002-12-17
Spill Cause:	Tank Test Failure
Spill Source:	Commercial/Industrial
Spill Class:	B3
Cleanup Ceased:	Not reported
SWIS:	4301
Investigator:	RMPIPER
Referred To:	Not reported
Reported to Dept:	2002-12-17
CID:	282
Water Affected:	Not reported
Spill Notifier:	Tank Tester
Last Inspection:	Not reported
Recommended Penalty:	False
Meets Standard:	False
UST Involvement:	True
Remediation Phase:	0
Date Entered In Computer:	2002-12-17
Spill Record Last Update:	2009-11-02

DOT DUBOIS AVE YARD (Continued) **S110539762**

Spiller Name:	VIVIAN MARCONI
Spiller Company:	NYC DEPT TRANSPORTATION
Spiller Address:	5 DUBOIS STREET
Spiller County:	001
Spiller Contact:	ROBERT LAGA
Spiller Phone:	(718) 762-5200
Spiller Extention:	Not reported
DEC Region:	2
DER Facility ID:	106606
DEC Memo:	"Prior to Sept, 2004 data translation this spill Lead_DEC Field was ROMMEL ARAKHAN 12/18/02 TTF LETTER SENT ON 12/18/02 4/12/04-Vought-Spill transferred from Zhao to Rommel as per Rommel. 10/14/04 This site is reassigned to Rashid Ahmed as per advice of Alex. The spill being on a NYCDDC Consent Order site, it is transferred to II. 9/18/09 - Austin - I spoke with Wendy Shen of Roux Associates (631-484-1333) who called to find out who the case manager was for this spill. Rashid ahmed, currently assigned to this spill, no longer works for DER. She is working for NYCDDC, and needed to address this spll report, a tank test failure. She indicated that the tanks were removed, and soil samples were taken for closure. I told her to send the report to me, and I would assign a staff member to review the matter for closure. - end 9/21/09 - Austin - Received a tank closure report and a request to close this spill report from Brain Morrssey of Roux Associates, on behalf of NYCDDC. Spill reassigned from Rashid Ahmed in Albany to Ryan Piper, for review of submission. - end 11/2/09- DECPiper- I reviewed closure report. Tanks were removed and soils disposed of. Tanks were in concrete vault and a third exists so vault was not removed. Based on work to date, this spill is closed. See e-docs if waranted."
Remarks:	"TWO TANKS FAILED THE TEST ONE WAS GASOLINE AND THE OTHER WAS KEROSENE BOTH WERE 1080 GALLONS IN SIZE. "

All TTF:

Facility ID:	0209573
Spill Number:	0209573
Spill Tank Test:	1527846
Site ID:	122985
Tank Number:	Not reported
Tank Size:	1080
Material:	0012
EPA UST:	Not reported
UST:	Not reported
Cause:	Not reported
Source:	Not reported
Test Method:	03
Test Method 2:	Horner EZ Check I or II
Leak Rate:	.00
Gross Fail:	Not reported
Modified By:	Spills
Last Modified Date:	Not reported

All Materials:

Site ID:	122985
Operable Unit ID:	862799
Operable Unit:	01
Material ID:	512994
Material Code:	0009

DOT DUBOIS AVE YARD (Continued) **S110539762**

Material Name:	gasoline
Case No.:	Not reported
Material FA:	Petroleum
Quantity:	.00
Units:	G
Recovered:	.00
Oxygenate:	Not reported
Site ID:	122985
Operable Unit ID:	862799
Operable Unit:	01
Material ID:	512995
Material Code:	0012A
Material Name:	kerosene
Case No.:	Not reported
Material FA:	Petroleum
Quantity:	.00
Units:	G
Recovered:	.00
Oxygenate:	Not reported

SPILLS:

Name:	DOT DUBOIS AVE YARD
Address:	5 DUBOIS AVE
City,State,Zip:	STATEN ISLAND, NY
Spill Number/Closed Date:	1007409 / 2013-08-12
Facility ID:	1007409
Facility Type:	ER
DER Facility ID:	395854
Site ID:	440823
DEC Region:	2
Spill Cause:	Unknown
Spill Class:	D4
SWIS:	4301
Spill Date:	2010-10-11
Investigator:	RMPIPER
Referred To:	Not reported
Reported to Dept:	2010-10-11
CID:	Not reported
Water Affected:	Not reported
Spill Source:	Commercial/Industrial
Spill Notifier:	Other
Cleanup Ceased:	Not reported
Cleanup Meets Std:	False
Last Inspection:	Not reported
Recommended Penalty:	False
UST Trust:	False
Remediation Phase:	0
Date Entered In Computer:	2010-10-11
Spill Record Last Update:	2013-08-12
Spiller Name:	Not reported
Spiller Company:	DOT DUBOIS AVE YARD
Spiller Address:	Not reported
Spiller Company:	999
Contact Name:	ERIKA COZZA
DEC Memo:	"DEC Piper spoke with Erika Cozza. As per conversation, 4000 gal ust

DOT DUBOIS AVE YARD (Continued) **S110539762**

removed sept 10, 2010. One post ex sample collected. Tank was encased in concrete. Low level VOcs and only exceedance in SVOCs. DDC Jerry Aliberti 718-391-1073 5/17/11- SSIP to install 3 wells around tank field and pad proposed and accepted. 11/9/11- One additional mw reccommeded to LIRO. Investigation to begin shortly. 2/13/13- recieved closure report. Based on work to date, this spill is closed. See edocs if warranted. "

Remarks: "4000gal ust removed/lab results show contamination"

All Materials:

Site ID:	440823
Operable Unit ID:	1191417
Operable Unit:	01
Material ID:	2186549
Material Code:	0008
Material Name:	diesel
Case No.:	Not reported
Material FA:	Petroleum
Quantity:	Not reported
Units:	G
Recovered:	Not reported
Oxygenate:	Not reported

---

773 **MOBAY CHEMICAL** **NJ SHWS** **S109302829**
NW **50 INGHAM AVE** **N/A**
1/2-1 **BAYONNE CITY, NJ**
0.503 mi.
2655 ft.

Actual: **10 ft.**
Focus Map: **7**

SHWS:

Name:	MOBAY CHEMICAL
Address:	50 INGHAM AVE
City,State,Zip:	BAYONNE CITY, NJ
Site ID:	39473
Status:	Closed
Home Owner:	No
PI Number:	G000000883

Detail As Of April 2012:

X Coord Site:	Not reported
X Coord PI:	Not reported
Y Coord Site:	Not reported
Y Coord PI:	Not reported

---

774 **38 40 KELLY PARKWAY** **NJ SHWS** **S111833436**
North **38 KELLY PKWY** **N/A**
1/2-1 **BAYONNE CITY, NJ**
0.509 mi.
2688 ft.

Actual: **26 ft.**
Focus Map: **7**

SHWS:

Name:	38 40 KELLY PARKWAY
Address:	38 KELLY PKWY
City,State,Zip:	BAYONNE CITY, NJ
Site ID:	52036
Status:	Closed

38 40 KELLY PARKWAY (Continued) **S111833436**

Home Owner: Yes
PI Number: 018375

Detail As Of April 2012:
X Coord Site: Not reported
X Coord PI: Not reported
Y Coord Site: Not reported
Y Coord PI: Not reported

---

775 NNE 1/2-1 0.516 mi. 2724 ft.

ENGEL HOLDING COMPANY PROPERTY
33 HOOK RD
BAYONNE, NJ 07002

NJ SHWS S106588297
NJ ENG CONTROLS N/A
NJ INST CONTROL
NJ VCP

Actual: 7 ft.

Focus Map: 3

SHWS:
Name: ENGEL HOLDING COMPANY
Address: 33 HOOK RD
City,State,Zip: BAYONNE CITY, NJ
Site ID: 120661
Status: Closed
Home Owner: No
PI Number: 158730

Detail As Of April 2012:
X Coord Site: 602506
X Coord PI: 602506
Y Coord Site: 664017
Y Coord PI: 664017

NJ ENGINEERING CONTROLS:
Site ID: 120661
Pi Number: 158730
PI Name: ENGEL HOLDING COMPANY
Owner Name: ,
DER Filed Date: Not reported
DER Lifted Date: Not reported
Der Deed Usage (si): Not reported
Deed Specific Requirement: Not reported
Deeds Parameter Desc: Not reported
Deeds Depth: Not reported
Comments: Not reported

Site ID: 120661
Pi Number: 158730
PI Name: ENGEL HOLDING COMPANY
Owner Name: ENGEL, ANDRE
DER Filed Date: 05/21/2003
DER Lifted Date: 04/05/2017
Der Deed Usage (si): Restricted
Deed Specific Requirement: Asphalt Cap
Deeds Parameter Desc: Not reported
Deeds Depth: Not reported
Comments: Instrument No. 20170405010039020 for 4/5/2017 termination, which terminated a 11/25/2002 recorded Deed Notice, Prior to 5/16/2017 the only field occupied in this NJEMS catagory was Deed Notice filed on 5/21/2003, which was assumed to reffer to the Date of the NFA letter. Deed Notice refiled in 2017 with same contaminants, only cap changed

ENGEL HOLDING COMPANY PROPERTY (Continued) **S106588297**

(fenced in area replaced with cap)

NJ INSTITUTIONAL CONTROL:
Facility ID: 120661
Date Established (SI): 05/21/2003
Date Closed/Lifted (SI): Not reported
PI Number: 158730
PI Name: ENGEL HOLDING COMPANY
CEA Description (SI): Arsenic
CEA Case Track #: 35180
CEA Duration: 0.00
Intermediate Durations: Yes

Facility ID: 120661
Date Established (SI): 05/21/2003
Date Closed/Lifted (SI): Not reported
PI Number: 158730
PI Name: ENGEL HOLDING COMPANY
CEA Description (SI): Arsenic
CEA Case Track #: 35181
CEA Duration: 0.00
Intermediate Durations: Yes

Facility ID: 120661
Date Established (SI): 05/21/2003
Date Closed/Lifted (SI): Not reported
PI Number: 158730
PI Name: ENGEL HOLDING COMPANY
CEA Description (SI): Arsenic
CEA Case Track #: Not reported
CEA Duration: 0.00
Intermediate Durations: Yes

Facility ID: 120661
Date Established (SI): 05/21/2003
Date Closed/Lifted (SI): Not reported
PI Number: 158730
PI Name: ENGEL HOLDING COMPANY
CEA Description (SI): Lead
CEA Case Track #: 35180
CEA Duration: 0.00
Intermediate Durations: Yes

Facility ID: 120661
Date Established (SI): 05/21/2003
Date Closed/Lifted (SI): Not reported
PI Number: 158730
PI Name: ENGEL HOLDING COMPANY
CEA Description (SI): Lead
CEA Case Track #: 35181
CEA Duration: 0.00
Intermediate Durations: Yes

Facility ID: 120661
Date Established (SI): 05/21/2003
Date Closed/Lifted (SI): Not reported
PI Number: 158730

ENGEL HOLDING COMPANY PROPERTY (Continued) **S106588297**

PI Name: ENGEL HOLDING COMPANY
CEA Description (SI): Lead
CEA Case Track #: Not reported
CEA Duration: 0.00
Intermediate Durations: Yes

Facility ID: 120661
Date Established (SI): 05/21/2003
Date Closed/Lifted (SI): Not reported
PI Number: 158730
PI Name: ENGEL HOLDING COMPANY
CEA Description (SI): Nickel
CEA Case Track #: 35180
CEA Duration: 0.00
Intermediate Durations: Yes

Facility ID: 120661
Date Established (SI): 05/21/2003
Date Closed/Lifted (SI): Not reported
PI Number: 158730
PI Name: ENGEL HOLDING COMPANY
CEA Description (SI): Nickel
CEA Case Track #: 35181
CEA Duration: 0.00
Intermediate Durations: Yes

Facility ID: 120661
Date Established (SI): 05/21/2003
Date Closed/Lifted (SI): Not reported
PI Number: 158730
PI Name: ENGEL HOLDING COMPANY
CEA Description (SI): Nickel
CEA Case Track #: Not reported
CEA Duration: 0.00
Intermediate Durations: Yes

VCP:
Incident Number: 02-06-06-0049-31
MOA Execution Date: 06/11/2002
Type Of Vcp File: HISTORICAL
Pi Number: Not reported
Case Type(Case Type): Not reported
Case Contact: Department Not reported
Case Contact Name: Not reported
Case Contact: Organization Engel Holding Company
Case Contact: Address: Line1 Not reported
Case Contact: Address: Line2 Not reported
Case Contact: Address: Line3 Not reported
Case Contact City,St,Zip: Not reported

ES776 **48 LORD AVENUE** **NJ SHWS** **S118169019**
NNW **48 LORD AVE** **N/A**
1/2-1 **BAYONNE CITY, NJ**
0.528 mi.
2788 ft. **Site 1 of 2 in cluster ES**

Actual:
24 ft.

Focus Map:
7

SHWS:

Name:	48 LORD AVENUE
Address:	48 LORD AVE
City,State,Zip:	BAYONNE CITY, NJ
Site ID:	560399
Status:	Closed
Home Owner:	Yes
PI Number:	701911

Detail As Of April 2012:

X Coord Site:	Not reported
X Coord PI:	Not reported
Y Coord Site:	Not reported
Y Coord PI:	Not reported

ES777 **50 LORD AVENUE** **NJ SHWS** **S107911202**
NNW **50 LORD AVE** **N/A**
1/2-1 **BAYONNE CITY, NJ 07002**
0.533 mi.
2813 ft. **Site 2 of 2 in cluster ES**

Actual:
25 ft.

Focus Map:
7

SHWS:

Name:	50 LORD AVENUE
Address:	50 LORD AVE
City,State,Zip:	BAYONNE CITY, NJ
Site ID:	219717
Status:	Closed
Home Owner:	Yes
PI Number:	286782

Detail As Of April 2012:

X Coord Site:	Not reported
X Coord PI:	Not reported
Y Coord Site:	Not reported
Y Coord PI:	Not reported

---

778 **NJ SHWS** **S121181687**
NNW **53 LEXINGTON AV** **N/A**
1/2-1 **BAYONNE CITY, NJ 07002**
0.537 mi.
2834 ft.

Actual:
26 ft.

Focus Map:
7

SHWS:

Name:	53 LEXINGTON AVENUE
Address:	53 LEXINGTON AVE
City,State,Zip:	BAYONNE CITY, NJ
Site ID:	610443
Status:	Closed
Home Owner:	Yes
PI Number:	769501

Detail As Of April 2012:

X Coord Site:	Not reported
X Coord PI:	Not reported

(Continued) **S121181687**

Y Coord Site: Not reported
Y Coord PI: Not reported

---

779 **AVENUE C INDUSTRIAL BUILDING** **NJ SHWS** **S123353701**
North **39 AVE C** **NJ Financial Assurance** **N/A**
1/2-1 **BAYONNE, NJ 07002**
0.554 mi.
2927 ft.

Actual:
17 ft.

Focus Map:
7

SHWS:
Name: AVENUE C INDUSTRIAL BUILDING
Address: 39 AVE C
City,State,Zip: BAYONNE CITY, NJ
Site ID: 19736
Status: Closed
Home Owner: No
PI Number: 015523

Detail As Of April 2012:
X Coord Site: Not reported
X Coord PI: Not reported
Y Coord Site: Not reported
Y Coord PI: Not reported

NJ Financial Assurance:
Dispositon Date: 03/05/2019
RFS Disposition Description: APPROVED
Institution: Richie Dale, LP
RFS Type Description: Remediation Trust Fund
PI Number: 798113
Activity Class Code: RFS
Act Class Decode: Remediation Funding Source
Document Title: E2018172715 Stevens Industries

Dispositon Date: Not reported
RFS Disposition Description: Not reported
Institution: RICHIE DALE LP
RFS Type Description: Remediation Trust Fund
PI Number: 798113
Activity Class Code: RFS
Act Class Decode: Remediation Funding Source
Document Title: E2018172434 Poly Systems

ET780 **HESS FORMER CORRUGATED CARDBOARD PROPERTY** **RCRA-LQG** **1000186323**
NNW **401 HOOK RD** **NJ SHWS** **NJD986569770**
1/2-1 **BAYONNE, NJ 07002** **NJ UST**
0.559 mi. **NJ INST CONTROL**
2952 ft. **Site 1 of 2 in cluster ET** **NJ BROWNFIELDS**
NJ AIRS

Actual:
8 ft.

NJ Financial Assurance

Focus Map:
3

RCRA-LQG:
Date form received by agency: 03/12/2012
Facility name: HESS FORMER CORRUGATED CARDBOARD PROPERTY
Facility address: 401 HOOK RD
BAYONNE, NJ 07002

HESS FORMER CORRUGATED CARDBOARD PROPERTY (Continued) **1000186323**

EPA ID: NJD986569770
Mailing address: 1 HESS PLZ
WOODBRIDGE, NJ 07095
Contact: PAUL MARINO
Contact address: 1 HESS PLAZA
WOODBRIDGE, NJ 07095
Contact country: US
Contact telephone: 732-750-7064
Contact email: PMARINO@HESS.COM
EPA Region: 02
Land type: Private
Classification: Large Quantity Generator
Description: Handler: generates 1,000 kg or more of hazardous waste during any calendar month; or generates more than 1 kg of acutely hazardous waste during any calendar month; or generates more than 100 kg of any residue or contaminated soil, waste or other debris resulting from the cleanup of a spill, into or on any land or water, of acutely hazardous waste during any calendar month; or generates 1 kg or less of acutely hazardous waste during any calendar month, and accumulates more than 1 kg of acutely hazardous waste at any time; or generates 100 kg or less of any residue or contaminated soil, waste or other debris resulting from the cleanup of a spill, into or on any land or water, of acutely hazardous waste during any calendar month, and accumulates more than 100 kg of that material at any time

Owner/Operator Summary:
Owner/operator name: PAUL MARINO
Owner/operator address: 1 HESS PLAZA
WOODBRIDGE, NJ 07095
Owner/operator country: US
Owner/operator telephone: 732-750-7064
Owner/operator email: Not reported
Owner/operator fax: Not reported
Owner/operator extension: Not reported
Legal status: Private
Owner/Operator Type: Operator
Owner/Op start date: 01/01/1964
Owner/Op end date: Not reported

Owner/operator name: PAUL MARINO
Owner/operator address: 1 HESS PLAZA
WOODBRIDGE, NJ 07095
Owner/operator country: US
Owner/operator telephone: 732-750-7064
Owner/operator email: Not reported
Owner/operator fax: Not reported
Owner/operator extension: Not reported
Legal status: Other
Owner/Operator Type: Owner
Owner/Op start date: 01/01/1964
Owner/Op end date: Not reported

Handler Activities Summary:
U.S. importer of hazardous waste: No
Mixed waste (haz. and radioactive): No
Recycler of hazardous waste: No

HESS FORMER CORRUGATED CARDBOARD PROPERTY (Continued) **1000186323**

Transporter of hazardous waste: No
Treater, storer or disposer of HW: No
Underground injection activity: No
On-site burner exemption: No
Furnace exemption: No
Used oil fuel burner: No
Used oil processor: No
User oil refiner: No
Used oil fuel marketer to burner: No
Used oil Specification marketer: No
Used oil transfer facility: No
Used oil transporter: No

Historical Generators:
Date form received by agency: 02/08/2012
Site name: HESS FORMER CORRUGATED CARDBOARD PROPERTY
Classification: Large Quantity Generator

Date form received by agency: 02/19/2008
Site name: FORMER CORRUGATED CARDBOARD
Classification: Large Quantity Generator

Date form received by agency: 01/01/2007
Site name: CORRUGATED CARDBOARD WAREHOUSE - FORMER
Classification: Not a generator, verified

Date form received by agency: 01/01/2006
Site name: CORRUGATED CARDBOARD WAREHOUSE - FORMER
Classification: Not a generator, verified

Date form received by agency: 03/14/1996
Site name: AMERADA HESS CORPORATION
Classification: Large Quantity Generator

Date form received by agency: 03/10/1995
Site name: CORRUGATED CARDBOARD WAREHOUSE - FORMER
Classification: Large Quantity Generator

Hazardous Waste Summary:

. Waste code: D000
. Waste name: Not Defined

. Waste code: D001
. Waste name: IGNITABLE WASTE

. Waste code: D002
. Waste name: CORROSIVE WASTE

. Waste code: D008
. Waste name: LEAD

. Waste code: D035
. Waste name: METHYL ETHYL KETONE

. Waste code: D039

HESS FORMER CORRUGATED CARDBOARD PROPERTY (Continued) **1000186323**

. Waste name: TETRACHLOROETHYLENE

. Waste code: D040
. Waste name: TRICHLORETHYLENE

. Waste code: F001
. Waste name: THE FOLLOWING SPENT HALOGENATED SOLVENTS USED IN DEGREASING: TETRACHLOROETHYLENE, TRICHLORETHYLENE, METHYLENE CHLORIDE, 1,1,1-TRICHLOROETHANE, CARBON TETRACHLORIDE AND CHLORINATED FLUOROCARBONS; ALL SPENT SOLVENT MIXTURES/BLENDS USED IN DEGREASING CONTAINING, BEFORE USE, A TOTAL OF TEN PERCENT OR MORE (BY VOLUME) OF ONE OR MORE OF THE ABOVE HALOGENATED SOLVENTS OR THOSE SOLVENTS LISTED IN F002, F004, AND F005; AND STILL BOTTOMS FROM THE RECOVERY OF THESE SPENT SOLVENTS AND SPENT SOLVENT MIXTURES.

. Waste code: F002
. Waste name: THE FOLLOWING SPENT HALOGENATED SOLVENTS: TETRACHLOROETHYLENE, METHYLENE CHLORIDE, TRICHLOROETHYLENE, 1,1,1-TRICHLOROETHANE, CHLOROBENZENE, 1,1,2-TRICHLORO-1,2,2-TRIFLUOROETHANE, ORTHO-DICHLOROBENZENE, TRICHLOROFLUOROMETHANE, AND 1,1,2, TRICHLOROETHANE; ALL SPENT SOLVENT MIXTURES/BLENDS CONTAINING, BEFORE USE, A TOTAL OF TEN PERCENT OR MORE (BY VOLUME) OF ONE OR MORE OF THE ABOVE HALOGENATED SOLVENTS OR THOSE SOLVENTS LISTED IN F001, F004, AND F005; AND STILL BOTTOMS FROM THE RECOVERY OF THESE SPENT SOLVENTS AND SPENT SOLVENT MIXTURES.

. Waste code: F003
. Waste name: THE FOLLOWING SPENT NONHALOGENATED SOLVENTS: XYLENE, ACETONE, ETHYL ACETATE, ETHYL BENZENE, ETHYL ETHER, METHYL ISOBUTYL KETONE, N-BUTYL ALCOHOL, CYCLOHEXANONE, AND METHANOL; ALL SPENT SOLVENT MIXTURES/BLENDS CONTAINING, BEFORE USE, ONLY THE ABOVE SPENT NONHALOGENATED SOLVENTS; AND ALL SPENT SOLVENT MIXTURES/BLENDS CONTAINING, BEFORE USE, ONE OR MORE OF THE ABOVE NONHALOGENATED SOLVENTS, AND A TOTAL OF TEN PERCENT OR MORE (BY VOLUME) OF ONE OR MORE OF THOSE SOLVENTS LISTED IN F001, F002, F004, AND F005; AND STILL BOTTOMS FROM THE RECOVERY OF THESE SPENT SOLVENTS AND SPENT SOLVENT MIXTURES.

. Waste code: F004
. Waste name: THE FOLLOWING SPENT NONHALOGENATED SOLVENTS: CRESOLS, CRESYLIC ACID, AND NITROBENZENE; AND THE STILL BOTTOMS FROM THE RECOVERY OF THESE SOLVENTS; ALL SPENT SOLVENT MIXTURES/BLENDS CONTAINING, BEFORE USE, A TOTAL OF TEN PERCENT OR MORE (BY VOLUME) OF ONE OR MORE OF THE ABOVE NONHALOGENATED SOLVENTS OR THOSE SOLVENTS LISTED IN F001, F002, AND F005; AND STILL BOTTOMS FROM THE RECOVERY OF THESE SPENT SOLVENTS AND SPENT SOLVENT MIXTURES.

. Waste code: F005
. Waste name: THE FOLLOWING SPENT NONHALOGENATED SOLVENTS: TOLUENE, METHYL ETHYL KETONE, CARBON DISULFIDE, ISOBUTANOL, PYRIDINE, BENZENE, 2-ETHOXYETHANOL, AND 2-NITROPROPANE; ALL SPENT SOLVENT MIXTURES/BLENDS CONTAINING, BEFORE USE, A TOTAL OF TEN PERCENT OR MORE (BY VOLUME) OF ONE OR MORE OF THE ABOVE NONHALOGENATED SOLVENTS OR THOSE SOLVENTS LISTED IN F001, F002, OR F004; AND STILL BOTTOMS FROM THE RECOVERY OF THESE SPENT SOLVENTS AND SPENT SOLVENT MIXTURES.

. Waste code: X001

HESS FORMER CORRUGATED CARDBOARD PROPERTY (Continued) **1000186323**

. Waste name: WASTE OILS

. Waste code: X003
. Waste name: OTHER STATE REGULATED WASTES [i.e., DIESEL FUEL, GASOLINE AND HOME HEATING OIL]

Violation Status: No violations found

Evaluation Action Summary:
Evaluation date: 01/16/1996
Evaluation: CASE DEVELOPMENT INSPECTION
Area of violation: Not reported
Date achieved compliance: Not reported
Evaluation lead agency: State

SHWS:
Name: BAYONNE ENERGY CENTER
Address: 401 HOOK RD
City,State,Zip: BAYONNE CITY, NJ
Site ID: 379948
Status: Active
Home Owner: No
PI Number: 025863

Detail As Of April 2012:
X Coord Site: Not reported
X Coord PI: Not reported
Y Coord Site: Not reported
Y Coord PI: Not reported

UST:
Facility ID: 025863

Contact:
Owner Name: JOHN GEITNER
Organization: HESS CORP
Contact Type(UST Reg): Facility Operator
Contact Address (UST Reg): 1 HESS PLZ
Contact Address 2 (UST Reg): Not reported
Conact City,St,Zip (UST Reg): Woodbridge, NJ 07095

Owner Name: Not Identified Not Identified
Organization: Not Identified
Contact Type(UST Reg): Facility Operator
Contact Address (UST Reg): Not reported
Contact Address 2 (UST Reg): Not reported
Conact City,St,Zip (UST Reg): Not reported

Owner Name: JOEL KLEINER
Organization: JOEL KLEINER FRED JACOBY
Contact Type(UST Reg): Tank Owner
Contact Address (UST Reg): PO BOX 282
Contact Address 2 (UST Reg): Not reported
Conact City,St,Zip (UST Reg): Bayonne, NJ 07002

Owner Name: JOHN GEITNER
Organization: HESS CORP

HESS FORMER CORRUGATED CARDBOARD PROPERTY (Continued) **1000186323**

Contact Type(UST Reg): Tank Owner
Contact Address (UST Reg): 1 HESS PLZ
Contact Address 2 (UST Reg): Not reported
Conact City,St,Zip (UST Reg): Woodbridge, NJ 07095

Tanks:

Tank Id: TANK-1
Tank Number: E1
Tank Status: **Abandoned in Place**
Tank Status Date: 01/01/1978
Install Date: 01/01/1978
Tank Contents: Medium Diesel Fuel (No. 2-D)
Tank Size: 2000
Tank Compliance: No
Overfill: No
Compliance Monitoring?: No
Overfill Protection: No
Spill Containment: No
Tank Wellhead Protection: Not reported
Tank/Pipe Construction Type: Pipe Bare steel
Tank/Pipe Construction Type: Tank Bare steel
Tank/Pipe Monitor: Pipe None
Tank/Pipe Monitor: Tank None

Tank Id: TANK-21
Tank Number: 0001
Tank Status: **Removed**
Tank Status Date: 03/08/2010
Install Date: 01/01/1944
Tank Contents: Heating Oil (No. 2)
Tank Size: 1450
Tank Compliance: No
Overfill: Not reported
Compliance Monitoring?: No
Overfill Protection: Not reported
Spill Containment: Not reported
Tank Wellhead Protection: Not reported
Tank/Pipe Construction Type: Pipe Bare steel
Tank/Pipe Construction Type: Tank Bare steel
Tank/Pipe Monitor: Pipe None
Tank/Pipe Monitor: Tank None

Tank Id: TANK-22
Tank Number: 0002
Tank Status: **Removed**
Tank Status Date: 04/23/2010
Install Date: 01/01/1944
Tank Contents: Medium Diesel Fuel (No. 2-D)
Tank Size: 5000
Tank Compliance: No
Overfill: Not reported
Compliance Monitoring?: No
Overfill Protection: Not reported
Spill Containment: Not reported

HESS FORMER CORRUGATED CARDBOARD PROPERTY (Continued) **1000186323**

Tank Wellhead Protection: Not reported
Tank/Pipe Construction Type: Pipe Bare steel
Tank/Pipe Construction Type: Tank Bare steel
Tank/Pipe Monitor: Pipe None
Tank/Pipe Monitor: Tank None

NJ INSTITUTIONAL CONTROL:
Facility ID: 379948
Date Established (SI): 12/04/2009
Date Closed/Lifted (SI): Not reported
PI Number: 025863
PI Name: BAYONNE ENERGY CENTER
CEA Description (SI): Antimony
CEA Case Track #: 27090
CEA Duration: 999.00
Intermediate Durations: No

Facility ID: 379948
Date Established (SI): 12/04/2009
Date Closed/Lifted (SI): Not reported
PI Number: 025863
PI Name: BAYONNE ENERGY CENTER
CEA Description (SI): Antimony
CEA Case Track #: 27091
CEA Duration: 999.00
Intermediate Durations: No

Facility ID: 379948
Date Established (SI): 12/04/2009
Date Closed/Lifted (SI): Not reported
PI Number: 025863
PI Name: BAYONNE ENERGY CENTER
CEA Description (SI): Antimony
CEA Case Track #: 27092
CEA Duration: 999.00
Intermediate Durations: No

Facility ID: 379948
Date Established (SI): 12/04/2009
Date Closed/Lifted (SI): Not reported
PI Number: 025863
PI Name: BAYONNE ENERGY CENTER
CEA Description (SI): Antimony
CEA Case Track #: 148103
CEA Duration: 999.00
Intermediate Durations: No

Facility ID: 379948
Date Established (SI): 12/04/2009
Date Closed/Lifted (SI): Not reported
PI Number: 025863
PI Name: BAYONNE ENERGY CENTER
CEA Description (SI): Antimony
CEA Case Track #: 153889
CEA Duration: 999.00
Intermediate Durations: No

HESS FORMER CORRUGATED CARDBOARD PROPERTY (Continued) **1000186323**

Facility ID: 379948
Date Established (SI): 12/04/2009
Date Closed/Lifted (SI): Not reported
PI Number: 025863
PI Name: BAYONNE ENERGY CENTER
CEA Description (SI): Antimony
CEA Case Track #: 154180
CEA Duration: 999.00
Intermediate Durations: No

Facility ID: 379948
Date Established (SI): 12/04/2009
Date Closed/Lifted (SI): Not reported
PI Number: 025863
PI Name: BAYONNE ENERGY CENTER
CEA Description (SI): Antimony
CEA Case Track #: Not reported
CEA Duration: 999.00
Intermediate Durations: No

Facility ID: 379948
Date Established (SI): 12/04/2009
Date Closed/Lifted (SI): Not reported
PI Number: 025863
PI Name: BAYONNE ENERGY CENTER
CEA Description (SI): Arsenic
CEA Case Track #: 27090
CEA Duration: 999.00
Intermediate Durations: No

Facility ID: 379948
Date Established (SI): 12/04/2009
Date Closed/Lifted (SI): Not reported
PI Number: 025863
PI Name: BAYONNE ENERGY CENTER
CEA Description (SI): Arsenic
CEA Case Track #: 27091
CEA Duration: 999.00
Intermediate Durations: No

Facility ID: 379948
Date Established (SI): 12/04/2009
Date Closed/Lifted (SI): Not reported
PI Number: 025863
PI Name: BAYONNE ENERGY CENTER
CEA Description (SI): Arsenic
CEA Case Track #: 27092
CEA Duration: 999.00
Intermediate Durations: No

Facility ID: 379948
Date Established (SI): 12/04/2009
Date Closed/Lifted (SI): Not reported
PI Number: 025863
PI Name: BAYONNE ENERGY CENTER
CEA Description (SI): Arsenic
CEA Case Track #: 148103

HESS FORMER CORRUGATED CARDBOARD PROPERTY (Continued) **1000186323**

CEA Duration: 999.00
Intermediate Durations: No

Facility ID: 379948
Date Established (SI): 12/04/2009
Date Closed/Lifted (SI): Not reported
PI Number: 025863
PI Name: BAYONNE ENERGY CENTER
CEA Description (SI): Arsenic
CEA Case Track #: 153889
CEA Duration: 999.00
Intermediate Durations: No

Facility ID: 379948
Date Established (SI): 12/04/2009
Date Closed/Lifted (SI): Not reported
PI Number: 025863
PI Name: BAYONNE ENERGY CENTER
CEA Description (SI): Arsenic
CEA Case Track #: 154180
CEA Duration: 999.00
Intermediate Durations: No

Facility ID: 379948
Date Established (SI): 12/04/2009
Date Closed/Lifted (SI): Not reported
PI Number: 025863
PI Name: BAYONNE ENERGY CENTER
CEA Description (SI): Arsenic
CEA Case Track #: Not reported
CEA Duration: 999.00
Intermediate Durations: No

Facility ID: 379948
Date Established (SI): 12/04/2009
Date Closed/Lifted (SI): Not reported
PI Number: 025863
PI Name: BAYONNE ENERGY CENTER
CEA Description (SI): Bis (2-ethylhexyl) phthalate
CEA Case Track #: 27090
CEA Duration: 999.00
Intermediate Durations: No

Facility ID: 379948
Date Established (SI): 12/04/2009
Date Closed/Lifted (SI): Not reported
PI Number: 025863
PI Name: BAYONNE ENERGY CENTER
CEA Description (SI): Bis (2-ethylhexyl) phthalate
CEA Case Track #: 27091
CEA Duration: 999.00
Intermediate Durations: No

Facility ID: 379948
Date Established (SI): 12/04/2009
Date Closed/Lifted (SI): Not reported
PI Number: 025863

HESS FORMER CORRUGATED CARDBOARD PROPERTY (Continued) **1000186323**

PI Name: BAYONNE ENERGY CENTER
CEA Description (SI): Bis (2-ethylhexyl) phthalate
CEA Case Track #: 27092
CEA Duration: 999.00
Intermediate Durations: No

Facility ID: 379948
Date Established (SI): 12/04/2009
Date Closed/Lifted (SI): Not reported
PI Number: 025863
PI Name: BAYONNE ENERGY CENTER
CEA Description (SI): Bis (2-ethylhexyl) phthalate
CEA Case Track #: 148103
CEA Duration: 999.00
Intermediate Durations: No

Facility ID: 379948
Date Established (SI): 12/04/2009
Date Closed/Lifted (SI): Not reported
PI Number: 025863
PI Name: BAYONNE ENERGY CENTER
CEA Description (SI): Bis (2-ethylhexyl) phthalate
CEA Case Track #: 153889
CEA Duration: 999.00
Intermediate Durations: No

Facility ID: 379948
Date Established (SI): 12/04/2009
Date Closed/Lifted (SI): Not reported
PI Number: 025863
PI Name: BAYONNE ENERGY CENTER
CEA Description (SI): Bis (2-ethylhexyl) phthalate
CEA Case Track #: 154180
CEA Duration: 999.00
Intermediate Durations: No

Facility ID: 379948
Date Established (SI): 12/04/2009
Date Closed/Lifted (SI): Not reported
PI Number: 025863
PI Name: BAYONNE ENERGY CENTER
CEA Description (SI): Bis (2-ethylhexyl) phthalate
CEA Case Track #: Not reported
CEA Duration: 999.00
Intermediate Durations: No

Facility ID: 379948
Date Established (SI): 12/04/2009
Date Closed/Lifted (SI): Not reported
PI Number: 025863
PI Name: BAYONNE ENERGY CENTER
CEA Description (SI): Cadmium
CEA Case Track #: 27090
CEA Duration: 999.00
Intermediate Durations: No

Facility ID: 379948

HESS FORMER CORRUGATED CARDBOARD PROPERTY (Continued) **1000186323**

Date Established (SI): 12/04/2009
Date Closed/Lifted (SI): Not reported
PI Number: 025863
PI Name: BAYONNE ENERGY CENTER
CEA Description (SI): Cadmium
CEA Case Track #: 27091
CEA Duration: 999.00
Intermediate Durations: No

Facility ID: 379948
Date Established (SI): 12/04/2009
Date Closed/Lifted (SI): Not reported
PI Number: 025863
PI Name: BAYONNE ENERGY CENTER
CEA Description (SI): Cadmium
CEA Case Track #: 27092
CEA Duration: 999.00
Intermediate Durations: No

Facility ID: 379948
Date Established (SI): 12/04/2009
Date Closed/Lifted (SI): Not reported
PI Number: 025863
PI Name: BAYONNE ENERGY CENTER
CEA Description (SI): Cadmium
CEA Case Track #: 148103
CEA Duration: 999.00
Intermediate Durations: No

Facility ID: 379948
Date Established (SI): 12/04/2009
Date Closed/Lifted (SI): Not reported
PI Number: 025863
PI Name: BAYONNE ENERGY CENTER
CEA Description (SI): Cadmium
CEA Case Track #: 153889
CEA Duration: 999.00
Intermediate Durations: No

Facility ID: 379948
Date Established (SI): 12/04/2009
Date Closed/Lifted (SI): Not reported
PI Number: 025863
PI Name: BAYONNE ENERGY CENTER
CEA Description (SI): Cadmium
CEA Case Track #: 154180
CEA Duration: 999.00
Intermediate Durations: No

Facility ID: 379948
Date Established (SI): 12/04/2009
Date Closed/Lifted (SI): Not reported
PI Number: 025863
PI Name: BAYONNE ENERGY CENTER
CEA Description (SI): Cadmium
CEA Case Track #: Not reported
CEA Duration: 999.00

HESS FORMER CORRUGATED CARDBOARD PROPERTY (Continued) **1000186323**

Intermediate Durations: No

Facility ID: 379948
Date Established (SI): 12/04/2009
Date Closed/Lifted (SI): Not reported
PI Number: 025863
PI Name: BAYONNE ENERGY CENTER
CEA Description (SI): Lead
CEA Case Track #: 27090
CEA Duration: 999.00
Intermediate Durations: No

Facility ID: 379948
Date Established (SI): 12/04/2009
Date Closed/Lifted (SI): Not reported
PI Number: 025863
PI Name: BAYONNE ENERGY CENTER
CEA Description (SI): Lead
CEA Case Track #: 27091
CEA Duration: 999.00
Intermediate Durations: No

Facility ID: 379948
Date Established (SI): 12/04/2009
Date Closed/Lifted (SI): Not reported
PI Number: 025863
PI Name: BAYONNE ENERGY CENTER
CEA Description (SI): Lead
CEA Case Track #: 27092
CEA Duration: 999.00
Intermediate Durations: No

Facility ID: 379948
Date Established (SI): 12/04/2009
Date Closed/Lifted (SI): Not reported
PI Number: 025863
PI Name: BAYONNE ENERGY CENTER
CEA Description (SI): Lead
CEA Case Track #: 148103
CEA Duration: 999.00
Intermediate Durations: No

Facility ID: 379948
Date Established (SI): 12/04/2009
Date Closed/Lifted (SI): Not reported
PI Number: 025863
PI Name: BAYONNE ENERGY CENTER
CEA Description (SI): Lead
CEA Case Track #: 153889
CEA Duration: 999.00
Intermediate Durations: No

Facility ID: 379948
Date Established (SI): 12/04/2009
Date Closed/Lifted (SI): Not reported
PI Number: 025863
PI Name: BAYONNE ENERGY CENTER

HESS FORMER CORRUGATED CARDBOARD PROPERTY (Continued) **1000186323**

CEA Description (SI): Lead
CEA Case Track #: 154180
CEA Duration: 999.00
Intermediate Durations: No

Facility ID: 379948
Date Established (SI): 12/04/2009
Date Closed/Lifted (SI): Not reported
PI Number: 025863
PI Name: BAYONNE ENERGY CENTER
CEA Description (SI): Lead
CEA Case Track #: Not reported
CEA Duration: 999.00
Intermediate Durations: No

Facility ID: 379948
Date Established (SI): 12/04/2009
Date Closed/Lifted (SI): Not reported
PI Number: 025863
PI Name: BAYONNE ENERGY CENTER
CEA Description (SI): Nickel
CEA Case Track #: 27090
CEA Duration: 999.00
Intermediate Durations: No

Facility ID: 379948
Date Established (SI): 12/04/2009
Date Closed/Lifted (SI): Not reported
PI Number: 025863
PI Name: BAYONNE ENERGY CENTER
CEA Description (SI): Nickel
CEA Case Track #: 27091
CEA Duration: 999.00
Intermediate Durations: No

Facility ID: 379948
Date Established (SI): 12/04/2009
Date Closed/Lifted (SI): Not reported
PI Number: 025863
PI Name: BAYONNE ENERGY CENTER
CEA Description (SI): Nickel
CEA Case Track #: 27092
CEA Duration: 999.00
Intermediate Durations: No

Facility ID: 379948
Date Established (SI): 12/04/2009
Date Closed/Lifted (SI): Not reported
PI Number: 025863
PI Name: BAYONNE ENERGY CENTER
CEA Description (SI): Nickel
CEA Case Track #: 148103
CEA Duration: 999.00
Intermediate Durations: No

Facility ID: 379948
Date Established (SI): 12/04/2009

HESS FORMER CORRUGATED CARDBOARD PROPERTY (Continued) **1000186323**

Date Closed/Lifted (SI): Not reported
PI Number: 025863
PI Name: BAYONNE ENERGY CENTER
CEA Description (SI): Nickel
CEA Case Track #: 153889
CEA Duration: 999.00
Intermediate Durations: No

Facility ID: 379948
Date Established (SI): 12/04/2009
Date Closed/Lifted (SI): Not reported
PI Number: 025863
PI Name: BAYONNE ENERGY CENTER
CEA Description (SI): Nickel
CEA Case Track #: 154180
CEA Duration: 999.00
Intermediate Durations: No

Facility ID: 379948
Date Established (SI): 12/04/2009
Date Closed/Lifted (SI): Not reported
PI Number: 025863
PI Name: BAYONNE ENERGY CENTER
CEA Description (SI): Nickel
CEA Case Track #: Not reported
CEA Duration: 999.00
Intermediate Durations: No

BROWNFIELDS:

Name:	GARDEN STATE CONTAINER CORP
Address:	401 HOOK RD
City,State,Zip:	BAYONNE CITY, BAYONNE CITY 07022
Price:	Not reported
Assessed Value:	Not reported
Property Size:	Unknown
Annual Taxes:	Not reported
Representative Address:	Not reported
Representative City/State/Zip:	Not reported
Submitter Name:	Not reported
Submitter Address1:	Not reported
Submitter Address2:	Not reported
Submitter City:	Not reported
Submitter State:	Not reported
Submitter Zip:	Not reported
Submitter Email:	Not reported
Submitter Phone:	Not reported
Transaction Type:	Not reported
Transfer Type:	Not reported
Site Number:	6683
X Coordinate:	604714
Y Coordinate:	663521
Coord:	604714:663521
AutoID:	Not reported
Ownership Type:	unknown
Ownership:	DEP Case
PStatus:	DEP Case
PI Number:	025863

HESS FORMER CORRUGATED CARDBOARD PROPERTY (Continued) **1000186323**

Owner Name:	Donald Bull
Owner Address + Owner Street:	1 Hess Plaza
Owner City:	Woodbridge
Owner State:	NJ
Owner Zip Code:	07095
Owner County:	Not reported
Owner Phone:	9999999999
Owner Fax:	9999999999
Owner Email:	Not reported
Owner Organization:	Amerada Hess Corporation
Authorized Representative:	Not reported
Auth Rep Relation to Owner:	Not reported
Municipal Contact Name:	Not reported
Municipal Contact Street:	Not reported
Municipal Contact City:	Not reported
Municipal Contact State:	Not reported
Municipal Contact Zip Code:	Not reported
Municipal Contact Phone:	9999999999
Municipal Contact Fax:	9999999999
Municipal Contact Email:	Not reported
Department:	Not reported
Municipal Contact Title:	Not reported
Contact Relation to Owner:	Not reported
Current Zoning:	Not reported
Proposed Zoning:	Not reported
Copy of Title Insurance:	Not reported
Block:	Not reported
Lot:	Not reported
Development Plan Completed:	Unknown
Market Study Completed:	Unknown
Current Activity:	Not reported
Current Operations:	Not reported
Prior Operations:	Not reported
Deed Restrictions:	Unknown
Easements:	Unknown
Buildings:	Not reported
Condition of Buildings:	Not reported
Square Footage:	Not reported
Total Buildable Space:	Not reported
Lease Price:	Not reported
Tax Certificate:	Unknown
Tax Lien:	Unknown
Other Liens/Judgements:	No
Traffic Study:	Unknown
Road Access:	Not reported
Waterfront Access:	Unknown
Airport Access:	Unknown
Public Transportation Access:	Unknown
Major Highway Name:	Not reported
Major Highway Interchange:	Not reported
Major Highway Miles Away:	Not reported
Local Highway Name:	Not reported
Local Highway Interchange:	Not reported
Local Highway Miles Away:	Not reported
Rail Type:	Not reported
Rail Name:	Not reported
Rail Station:	Not reported

HESS FORMER CORRUGATED CARDBOARD PROPERTY (Continued) **1000186323**

Rail Miles Away:	Not reported
Public Water:	Unknown
Electric:	Unknown
Gas:	Unknown
Public Sewer:	Unknown
Telephone:	Unknown
Cable:	Unknown
Fiber Optics:	Unknown
Wetlands:	No
Sensitive Ecosystems/Habitats:	No
Endangered Species:	No
Historic/Archeological Site:	No
100 Year Flood Plain:	No
500 Year Flood Plain:	No
Environmental Report Copies:	Yes
List Containing Site:	Not reported
Preliminary Assessment:	No
Site Investigation:	No
Remedial Investigation:	No
Remedial Action Workplan:	No
Voluntary Cleanup Program:	No
Environmental Litigation:	No
Remediation In Progress:	Yes
Remediation Estimated Complete Date:	Not reported
Regulatory sign-off:	No
Regulatory Sign-Off Description:	Not reported
Other Incentives:	No
Low Interest Rates:	No
HDSRF Grants:	No
TIF:	No
HDSRF Loans:	No
USA Loans:	No
USA Grants:	No
Designated Redevelopment Area:	No
Environmental Opportunity Zone:	No
Tax Rebate or Abatement:	No
Empowerment Zone (Federal):	No
Urban Coordinating Council Neighborhood:	No
Enterprise Community (Federal):	No
Urban Enterprise Zone:	No
Additional Comments:	1) Assigned to Program,9/23/1998 2) D: Multi-Phased RA - Multiple Source/Release to Multi-Media Including GW established 8/31/1998
County_int_FK:	9
Municipality_int_FK:	247
Planning Area Designation:	Planning Area 1
Authorized Representative Email:	Not reported
Authorized Representative Phone:	9999999999
General Comments:	Not reported

AIRS:

Name:	BAYONNE ENERGY CTR
Address:	401 HOOK RD
City,State,Zip:	BAYONNE CITY, NJ 07002
Emission Year:	Not reported
Facility Number:	12863
NAICS Code:	Not reported
Pollutant Name:	Not reported

HESS FORMER CORRUGATED CARDBOARD PROPERTY (Continued) **1000186323**

Tons/Year lbs/Year For Taps 1000 Tons/Year For CO2:	Not reported
Tons/Season (5/1-9/30):	Not reported
Lbs/Day Peak Ozone Season (6/1-8/31):	Not reported
Lbs/Day Co-season (12/1-2/31):	Not reported
Permit of Emission:	PERMIT
X Coordinate:	605543
Y Coordinate:	663070
Coordinate Units:	NJ State Plane (NAD83) - USFEET
Coordinate Type:	Digital Image
Active Number:	BOP080001
Active Type Description:	Initial Operating Permit
Document Status:	Superseded (Archived)
Expiration Date:	09/23/2014
Active Flag:	Y
NAICS Description:	Not reported
TPY of Fugitive Emissions:	Not reported
TPY of Non-Fugitive Emissions:	Not reported
Ozone Season Non-Fugitives:	Not reported
Ozone Season Fugitive:	Not reported
May Sep Fugitive QTY:	Not reported
May Sep Total QTY:	Not reported

Name:	BAYONNE ENERGY CTR
Address:	401 HOOK RD
City,State,Zip:	BAYONNE CITY, NJ 07002
Emission Year:	Not reported
Facility Number:	12863
NAICS Code:	Not reported
Pollutant Name:	Not reported
Tons/Year lbs/Year For Taps 1000 Tons/Year For CO2:	Not reported
Tons/Season (5/1-9/30):	Not reported
Lbs/Day Peak Ozone Season (6/1-8/31):	Not reported
Lbs/Day Co-season (12/1-2/31):	Not reported
Permit of Emission:	PERMIT
X Coordinate:	605543
Y Coordinate:	663070
Coordinate Units:	NJ State Plane (NAD83) - USFEET
Coordinate Type:	Digital Image
Active Number:	BOP100001
Active Type Description:	Modification
Document Status:	Superseded (Archived)
Expiration Date:	09/23/2014
Active Flag:	Y
NAICS Description:	Not reported
TPY of Fugitive Emissions:	Not reported
TPY of Non-Fugitive Emissions:	Not reported
Ozone Season Non-Fugitives:	Not reported
Ozone Season Fugitive:	Not reported
May Sep Fugitive QTY:	Not reported
May Sep Total QTY:	Not reported

Name:	BAYONNE ENERGY CTR
Address:	401 HOOK RD
City,State,Zip:	BAYONNE CITY, NJ 07002
Emission Year:	Not reported
Facility Number:	12863
NAICS Code:	Not reported

HESS FORMER CORRUGATED CARDBOARD PROPERTY (Continued) **1000186323**

Pollutant Name:	Not reported
Tons/Year lbs/Year For Taps 1000 Tons/Year For CO2:	Not reported
Tons/Season (5/1-9/30):	Not reported
Lbs/Day Peak Ozone Season (6/1-8/31):	Not reported
Lbs/Day Co-season (12/1-2/31):	Not reported
Permit of Emission:	PERMIT
X Coordinate:	605543
Y Coordinate:	663070
Coordinate Units:	NJ State Plane (NAD83) - USFEET
Coordinate Type:	Digital Image
Active Number:	BOP110001
Active Type Description:	Modification
Document Status:	Superseded (Archived)
Expiration Date:	09/23/2014
Active Flag:	Y
NAICS Description:	Not reported
TPY of Fugitive Emissions:	Not reported
TPY of Non-Fugitive Emissions:	Not reported
Ozone Season Non-Fugitives:	Not reported
Ozone Season Fugitive:	Not reported
May Sep Fugitive QTY:	Not reported
May Sep Total QTY:	Not reported

Name:	BAYONNE ENERGY CTR
Address:	401 HOOK RD
City,State,Zip:	BAYONNE CITY, NJ 07002
Emission Year:	Not reported
Facility Number:	12863
NAICS Code:	Not reported
Pollutant Name:	Not reported
Tons/Year lbs/Year For Taps 1000 Tons/Year For CO2:	Not reported
Tons/Season (5/1-9/30):	Not reported
Lbs/Day Peak Ozone Season (6/1-8/31):	Not reported
Lbs/Day Co-season (12/1-2/31):	Not reported
Permit of Emission:	PERMIT
X Coordinate:	605543
Y Coordinate:	663070
Coordinate Units:	NJ State Plane (NAD83) - USFEET
Coordinate Type:	Digital Image
Active Number:	BOP120001
Active Type Description:	Modification
Document Status:	Superseded (Archived)
Expiration Date:	09/23/2014
Active Flag:	Y
NAICS Description:	Not reported
TPY of Fugitive Emissions:	Not reported
TPY of Non-Fugitive Emissions:	Not reported
Ozone Season Non-Fugitives:	Not reported
Ozone Season Fugitive:	Not reported
May Sep Fugitive QTY:	Not reported
May Sep Total QTY:	Not reported

Name:	BAYONNE ENERGY CTR
Address:	401 HOOK RD
City,State,Zip:	BAYONNE CITY, NJ 07002
Emission Year:	Not reported
Facility Number:	12863

HESS FORMER CORRUGATED CARDBOARD PROPERTY (Continued) **1000186323**

NAICS Code:	Not reported
Pollutant Name:	Not reported
Tons/Year lbs/Year For Taps 1000 Tons/Year For CO2:	Not reported
Tons/Season (5/1-9/30):	Not reported
Lbs/Day Peak Ozone Season (6/1-8/31):	Not reported
Lbs/Day Co-season (12/1-2/31):	Not reported
Permit of Emission:	PERMIT
X Coordinate:	605543
Y Coordinate:	663070
Coordinate Units:	NJ State Plane (NAD83) - USFEET
Coordinate Type:	Digital Image
Active Number:	BOP120002
Active Type Description:	Modification
Document Status:	Superseded (Archived)
Expiration Date:	09/23/2014
Active Flag:	Y
NAICS Description:	Not reported
TPY of Fugitive Emissions:	Not reported
TPY of Non-Fugitive Emissions:	Not reported
Ozone Season Non-Fugitives:	Not reported
Ozone Season Fugitive:	Not reported
May Sep Fugitive QTY:	Not reported
May Sep Total QTY:	Not reported

Name:	BAYONNE ENERGY CTR
Address:	401 HOOK RD
City,State,Zip:	BAYONNE CITY, NJ 07002
Emission Year:	Not reported
Facility Number:	12863
NAICS Code:	Not reported
Pollutant Name:	Not reported
Tons/Year lbs/Year For Taps 1000 Tons/Year For CO2:	Not reported
Tons/Season (5/1-9/30):	Not reported
Lbs/Day Peak Ozone Season (6/1-8/31):	Not reported
Lbs/Day Co-season (12/1-2/31):	Not reported
Permit of Emission:	PERMIT
X Coordinate:	605543
Y Coordinate:	663070
Coordinate Units:	NJ State Plane (NAD83) - USFEET
Coordinate Type:	Digital Image
Active Number:	BOP170001
Active Type Description:	Modification
Document Status:	Approved
Expiration Date:	09/23/2019
Active Flag:	Y
NAICS Description:	Not reported
TPY of Fugitive Emissions:	Not reported
TPY of Non-Fugitive Emissions:	Not reported
Ozone Season Non-Fugitives:	Not reported
Ozone Season Fugitive:	Not reported
May Sep Fugitive QTY:	Not reported
May Sep Total QTY:	Not reported

Name:	BAYONNE ENERGY CTR
Address:	401 HOOK RD
City,State,Zip:	BAYONNE CITY, NJ 07002
Emission Year:	Not reported

HESS FORMER CORRUGATED CARDBOARD PROPERTY (Continued) **1000186323**

Facility Number:	12863
NAICS Code:	Not reported
Pollutant Name:	Not reported
Tons/Year lbs/Year For Taps 1000 Tons/Year For CO2:	Not reported
Tons/Season (5/1-9/30):	Not reported
Lbs/Day Peak Ozone Season (6/1-8/31):	Not reported
Lbs/Day Co-season (12/1-2/31):	Not reported
Permit of Emission:	PERMIT
X Coordinate:	605543
Y Coordinate:	663070
Coordinate Units:	NJ State Plane (NAD83) - USFEET
Coordinate Type:	Digital Image
Active Number:	BOP140001
Active Type Description:	Modification
Document Status:	Superseded (Archived)
Expiration Date:	09/23/2014
Active Flag:	Y
NAICS Description:	Not reported
TPY of Fugitive Emissions:	Not reported
TPY of Non-Fugitive Emissions:	Not reported
Ozone Season Non-Fugitives:	Not reported
Ozone Season Fugitive:	Not reported
May Sep Fugitive QTY:	Not reported
May Sep Total QTY:	Not reported

Name:	BAYONNE ENERGY CTR
Address:	401 HOOK RD
City,State,Zip:	BAYONNE CITY, NJ 07002
Emission Year:	Not reported
Facility Number:	12863
NAICS Code:	Not reported
Pollutant Name:	Not reported
Tons/Year lbs/Year For Taps 1000 Tons/Year For CO2:	Not reported
Tons/Season (5/1-9/30):	Not reported
Lbs/Day Peak Ozone Season (6/1-8/31):	Not reported
Lbs/Day Co-season (12/1-2/31):	Not reported
Permit of Emission:	PERMIT
X Coordinate:	605543
Y Coordinate:	663070
Coordinate Units:	NJ State Plane (NAD83) - USFEET
Coordinate Type:	Digital Image
Active Number:	BOP140003
Active Type Description:	Amendment
Document Status:	Superseded (Archived)
Expiration Date:	09/23/2019
Active Flag:	Y
NAICS Description:	Not reported
TPY of Fugitive Emissions:	Not reported
TPY of Non-Fugitive Emissions:	Not reported
Ozone Season Non-Fugitives:	Not reported
Ozone Season Fugitive:	Not reported
May Sep Fugitive QTY:	Not reported
May Sep Total QTY:	Not reported

Name:	BAYONNE ENERGY CTR
Address:	401 HOOK RD
City,State,Zip:	BAYONNE CITY, NJ 07002

HESS FORMER CORRUGATED CARDBOARD PROPERTY (Continued) **1000186323**

Emission Year:	Not reported
Facility Number:	12863
NAICS Code:	Not reported
Pollutant Name:	Not reported
Tons/Year lbs/Year For Taps 1000 Tons/Year For CO2:	Not reported
Tons/Season (5/1-9/30):	Not reported
Lbs/Day Peak Ozone Season (6/1-8/31):	Not reported
Lbs/Day Co-season (12/1-2/31):	Not reported
Permit of Emission:	PERMIT
X Coordinate:	605543
Y Coordinate:	663070
Coordinate Units:	NJ State Plane (NAD83) - USFEET
Coordinate Type:	Digital Image
Active Number:	BOP150001
Active Type Description:	Modification
Document Status:	Superseded (Archived)
Expiration Date:	09/23/2019
Active Flag:	Y
NAICS Description:	Not reported
TPY of Fugitive Emissions:	Not reported
TPY of Non-Fugitive Emissions:	Not reported
Ozone Season Non-Fugitives:	Not reported
Ozone Season Fugitive:	Not reported
May Sep Fugitive QTY:	Not reported
May Sep Total QTY:	Not reported

Name:	BAYONNE ENERGY CTR
Address:	401 HOOK RD
City,State,Zip:	BAYONNE CITY, NJ 07002
Emission Year:	Not reported
Facility Number:	12863
NAICS Code:	Not reported
Pollutant Name:	Not reported
Tons/Year lbs/Year For Taps 1000 Tons/Year For CO2:	Not reported
Tons/Season (5/1-9/30):	Not reported
Lbs/Day Peak Ozone Season (6/1-8/31):	Not reported
Lbs/Day Co-season (12/1-2/31):	Not reported
Permit of Emission:	PERMIT
X Coordinate:	605543
Y Coordinate:	663070
Coordinate Units:	NJ State Plane (NAD83) - USFEET
Coordinate Type:	Digital Image
Active Number:	BOP160001
Active Type Description:	Modification
Document Status:	Superseded (Archived)
Expiration Date:	09/23/2019
Active Flag:	Y
NAICS Description:	Not reported
TPY of Fugitive Emissions:	Not reported
TPY of Non-Fugitive Emissions:	Not reported
Ozone Season Non-Fugitives:	Not reported
Ozone Season Fugitive:	Not reported
May Sep Fugitive QTY:	Not reported
May Sep Total QTY:	Not reported

Name:	BAYONNE ENERGY CTR
Address:	401 HOOK RD

HESS FORMER CORRUGATED CARDBOARD PROPERTY (Continued) **1000186323**

City,State,Zip:	BAYONNE CITY, NJ 07002
Emission Year:	Not reported
Facility Number:	12863
NAICS Code:	Not reported
Pollutant Name:	Not reported
Tons/Year lbs/Year For Taps 1000 Tons/Year For CO2:	Not reported
Tons/Season (5/1-9/30):	Not reported
Lbs/Day Peak Ozone Season (6/1-8/31):	Not reported
Lbs/Day Co-season (12/1-2/31):	Not reported
Permit of Emission:	PERMIT
X Coordinate:	605543
Y Coordinate:	663070
Coordinate Units:	NJ State Plane (NAD83) - USFEET
Coordinate Type:	Digital Image
Active Number:	BOP130001
Active Type Description:	5 Year Renewal
Document Status:	Superseded (Archived)
Expiration Date:	09/23/2019
Active Flag:	Y
NAICS Description:	Not reported
TPY of Fugitive Emissions:	Not reported
TPY of Non-Fugitive Emissions:	Not reported
Ozone Season Non-Fugitives:	Not reported
Ozone Season Fugitive:	Not reported
May Sep Fugitive QTY:	Not reported
May Sep Total QTY:	Not reported

NJ Financial Assurance:

Dispositon Date:	10/28/2005
RFS Disposition Description:	APPROVED
Institution:	JP MORGAN CHASE BANK
RFS Type Description:	Self Guarantee
PI Number:	Not reported
Activity Class Code:	Not reported
Act Class Decode:	Not reported
Document Title:	Not reported

Dispositon Date:	11/08/2006
RFS Disposition Description:	APPROVED
Institution:	Amerada Hess Corporation
RFS Type Description:	Self Guarantee
PI Number:	572975
Activity Class Code:	RFS
Act Class Decode:	Remediation Funding Source
Document Title:	E94337 Grand Corrugated Contai

Dispositon Date:	09/30/2009
RFS Disposition Description:	INCREASED
Institution:	Hess Corporation
RFS Type Description:	Self Guarantee
PI Number:	572975
Activity Class Code:	RFS
Act Class Decode:	Remediation Funding Source
Document Title:	E94337 Grand Corrugated Contai

Dispositon Date:	12/15/2009
RFS Disposition Description:	REDUCED

HESS FORMER CORRUGATED CARDBOARD PROPERTY (Continued) **1000186323**

Institution: Hess Corporation
RFS Type Description: Self Guarantee
PI Number: 572975
Activity Class Code: RFS
Act Class Decode: Remediation Funding Source
Document Title: E94337 Grand Corrugated Contai

Dispositon Date: 10/12/2010
RFS Disposition Description: INCREASED
Institution: Hess Corporation
RFS Type Description: Self Guarantee
PI Number: 572975
Activity Class Code: RFS
Act Class Decode: Remediation Funding Source
Document Title: E94337 Grand Corrugated Contai

Dispositon Date: 10/14/2014
RFS Disposition Description: APPROVED
Institution: HESS CORPORATION
RFS Type Description: Self Guarantee
PI Number: 572975
Activity Class Code: RFS
Act Class Decode: Remediation Funding Source
Document Title: E94337 Grand Corrugated Contai

Dispositon Date: 05/07/2015
RFS Disposition Description: APPROVED
Institution: HESS CORPORATION
RFS Type Description: Self Guarantee
PI Number: 572975
Activity Class Code: RFS
Act Class Decode: Remediation Funding Source
Document Title: E94337 Grand Corrugated Contai

Dispositon Date: 06/08/2016
RFS Disposition Description: APPROVED
Institution: HESS CORPORATION
RFS Type Description: Self Guarantee
PI Number: 572975
Activity Class Code: RFS
Act Class Decode: Remediation Funding Source
Document Title: E94337 Grand Corrugated Contai

Dispositon Date: 05/14/2018
RFS Disposition Description: APPROVED
Institution: HESS CORPORATION
RFS Type Description: Self Guarantee
PI Number: 572975
Activity Class Code: RFS
Act Class Decode: Remediation Funding Source
Document Title: E94337 Grand Corrugated Contai

Dispositon Date: 10/24/2018
RFS Disposition Description: APPROVED
Institution: MIC Thermal Power Holdings LLC
RFS Type Description: Letter Of Credit
PI Number: 791410

HESS FORMER CORRUGATED CARDBOARD PROPERTY (Continued) **1000186323**

Activity Class Code: RFS
Act Class Decode: Remediation Funding Source
Document Title: E2018170853 Bayonne Energy Ctr

ET781 **AMERADA HESS CORP** **NJ SHWS** **S116191029**
NNW **420 HOOK RD** **N/A**
1/2-1 **BAYONNE CITY, NJ**
0.559 mi.
2954 ft. **Site 2 of 2 in cluster ET**

Actual:
8 ft.

Focus Map:
3

SHWS:
Name: AMERADA HESS CORP
Address: 420 HOOK RD
City,State,Zip: BAYONNE CITY, NJ
Site ID: 15745
Status: Active
Home Owner: No
PI Number: 003919

Detail As Of April 2012:
X Coord Site: Not reported
X Coord PI: Not reported
Y Coord Site: Not reported
Y Coord PI: Not reported

EU782 **NJ SHWS** **S123118463**
NNW **66 LORD AVENUE** **N/A**
1/2-1 **BAYONNE CITY, NJ 07002**
0.561 mi.
2963 ft. **Site 1 of 2 in cluster EU**

Actual:
28 ft.

Focus Map:
7

SHWS:
Name: 66 LORD AVENUE
Address: 66 LORD AVE
City,State,Zip: BAYONNE CITY, NJ
Site ID: 627090
Status: Closed
Home Owner: Yes
PI Number: 799880

Detail As Of April 2012:
X Coord Site: Not reported
X Coord PI: Not reported
Y Coord Site: Not reported
Y Coord PI: Not reported

EV783 **BAYONNE COGENERATION FACILITY INC** **NJ SHWS** **S111270184**
NNE **10 HOOK RD** **NJ Financial Assurance** **N/A**
1/2-1 **BAYONNE CITY, NJ**
0.564 mi.
2979 ft. **Site 1 of 3 in cluster EV**

Actual:
8 ft.

Focus Map:
3

SHWS:
Name: IMTT BX
Address: 10 HOOK RD
City,State,Zip: BAYONNE CITY, NJ
Site ID: 14372
Status: Closed
Home Owner: No
PI Number: 632064

Detail As Of April 2012:
X Coord Site: Not reported
X Coord PI: Not reported
Y Coord Site: Not reported
Y Coord PI: Not reported

Name: BAYONNE COGENERATION FACILITY INC
Address: 10 HOOK RD
City,State,Zip: BAYONNE CITY, NJ
Site ID: 14372
Status: Active
Home Owner: No
PI Number: 561007

Detail As Of April 2012:
X Coord Site: Not reported
X Coord PI: Not reported
Y Coord Site: Not reported
Y Coord PI: Not reported

NJ Financial Assurance:
Dispositon Date: 08/08/2018
RFS Disposition Description: APPROVED
Institution: IMTT-Bayonne LLC
RFS Type Description: Self-Guarantee Parent Cor
PI Number: 782120
Activity Class Code: RFS
Act Class Decode: Remediation Funding Source
Document Title: E2018169980 Bayonne Plant Hold

---

784 **NJ SHWS** **S118965031**
North **83 WEST 2ND STREET** **N/A**
1/2-1 **BAYONNE CITY, NJ 07002**
0.565 mi.
2985 ft.

Actual:
10 ft.

Focus Map:
7

SHWS:
Name: 83 WEST 2ND STREET
Address: 83 W 2ND ST
City,State,Zip: BAYONNE CITY, NJ
Site ID: 601108
Status: Closed
Home Owner: Yes
PI Number: 755484

(Continued) **S118965031**

Detail As Of April 2012:
X Coord Site: Not reported
X Coord PI: Not reported
Y Coord Site: Not reported
Y Coord PI: Not reported

---

785 North 1/2-1 0.566 mi. 2987 ft.

BAYONNE BRIDGE
W 1ST ST & KENNEDY BLVD
BAYONNE CITY, NJ 07002

NJ SHWS **1007013000**
NJ INST CONTROL **N/A**
NJ BROWNFIELDS

Actual: 7 ft.

Focus Map: 6

SHWS:
Name: BAYONNE BRIDGE
Address: W 1ST ST & KENNEDY BLVD
City,State,Zip: BAYONNE CITY, NJ
Site ID: 64597
Status: Active
Home Owner: No
PI Number: G000021830

Detail As Of April 2012:
X Coord Site: 592032
X Coord PI: 592032
Y Coord Site: 660779
Y Coord PI: 660779

NJ INSTITUTIONAL CONTROL:
Facility ID: 64597
Date Established (SI): 01/06/2015
Date Closed/Lifted (SI): Not reported
PI Number: G000021830
PI Name: BAYONNE BRIDGE
CEA Description (SI): Arsenic
CEA Case Track #: 51719
CEA Duration: Not reported
Intermediate Durations: Yes

Facility ID: 64597
Date Established (SI): 01/06/2015
Date Closed/Lifted (SI): Not reported
PI Number: G000021830
PI Name: BAYONNE BRIDGE
CEA Description (SI): Arsenic
CEA Case Track #: 56899
CEA Duration: Not reported
Intermediate Durations: Yes

Facility ID: 64597
Date Established (SI): 01/06/2015
Date Closed/Lifted (SI): Not reported
PI Number: G000021830
PI Name: BAYONNE BRIDGE
CEA Description (SI): Arsenic
CEA Case Track #: 56900
CEA Duration: Not reported
Intermediate Durations: Yes

BAYONNE BRIDGE (Continued) **1007013000**

Facility ID: 64597
Date Established (SI): 01/06/2015
Date Closed/Lifted (SI): Not reported
PI Number: G000021830
PI Name: BAYONNE BRIDGE
CEA Description (SI): Arsenic
CEA Case Track #: 56901
CEA Duration: Not reported
Intermediate Durations: Yes

Facility ID: 64597
Date Established (SI): 01/06/2015
Date Closed/Lifted (SI): Not reported
PI Number: G000021830
PI Name: BAYONNE BRIDGE
CEA Description (SI): Arsenic
CEA Case Track #: 56902
CEA Duration: Not reported
Intermediate Durations: Yes

Facility ID: 64597
Date Established (SI): 01/06/2015
Date Closed/Lifted (SI): Not reported
PI Number: G000021830
PI Name: BAYONNE BRIDGE
CEA Description (SI): Arsenic
CEA Case Track #: 56903
CEA Duration: Not reported
Intermediate Durations: Yes

Facility ID: 64597
Date Established (SI): 01/06/2015
Date Closed/Lifted (SI): Not reported
PI Number: G000021830
PI Name: BAYONNE BRIDGE
CEA Description (SI): Arsenic
CEA Case Track #: 56904
CEA Duration: Not reported
Intermediate Durations: Yes

Facility ID: 64597
Date Established (SI): 01/06/2015
Date Closed/Lifted (SI): Not reported
PI Number: G000021830
PI Name: BAYONNE BRIDGE
CEA Description (SI): Arsenic
CEA Case Track #: 56905
CEA Duration: Not reported
Intermediate Durations: Yes

Facility ID: 64597
Date Established (SI): 01/06/2015
Date Closed/Lifted (SI): Not reported
PI Number: G000021830
PI Name: BAYONNE BRIDGE
CEA Description (SI): Arsenic
CEA Case Track #: 56906

BAYONNE BRIDGE (Continued) **1007013000**

CEA Duration: Not reported
Intermediate Durations: Yes

Facility ID: 64597
Date Established (SI): 01/06/2015
Date Closed/Lifted (SI): Not reported
PI Number: G000021830
PI Name: BAYONNE BRIDGE
CEA Description (SI): Arsenic
CEA Case Track #: 56907
CEA Duration: Not reported
Intermediate Durations: Yes

Facility ID: 64597
Date Established (SI): 01/06/2015
Date Closed/Lifted (SI): Not reported
PI Number: G000021830
PI Name: BAYONNE BRIDGE
CEA Description (SI): Arsenic
CEA Case Track #: 56908
CEA Duration: Not reported
Intermediate Durations: Yes

Facility ID: 64597
Date Established (SI): 01/06/2015
Date Closed/Lifted (SI): Not reported
PI Number: G000021830
PI Name: BAYONNE BRIDGE
CEA Description (SI): Arsenic
CEA Case Track #: 56909
CEA Duration: Not reported
Intermediate Durations: Yes

Facility ID: 64597
Date Established (SI): 01/06/2015
Date Closed/Lifted (SI): Not reported
PI Number: G000021830
PI Name: BAYONNE BRIDGE
CEA Description (SI): Arsenic
CEA Case Track #: 56910
CEA Duration: Not reported
Intermediate Durations: Yes

Facility ID: 64597
Date Established (SI): 01/06/2015
Date Closed/Lifted (SI): Not reported
PI Number: G000021830
PI Name: BAYONNE BRIDGE
CEA Description (SI): Arsenic
CEA Case Track #: 56911
CEA Duration: Not reported
Intermediate Durations: Yes

Facility ID: 64597
Date Established (SI): 01/06/2015
Date Closed/Lifted (SI): Not reported
PI Number: G000021830

BAYONNE BRIDGE (Continued) **1007013000**

PI Name: BAYONNE BRIDGE
CEA Description (SI): Arsenic
CEA Case Track #: 56912
CEA Duration: Not reported
Intermediate Durations: Yes

Facility ID: 64597
Date Established (SI): 01/06/2015
Date Closed/Lifted (SI): Not reported
PI Number: G000021830
PI Name: BAYONNE BRIDGE
CEA Description (SI): Arsenic
CEA Case Track #: 56913
CEA Duration: Not reported
Intermediate Durations: Yes

Facility ID: 64597
Date Established (SI): 01/06/2015
Date Closed/Lifted (SI): Not reported
PI Number: G000021830
PI Name: BAYONNE BRIDGE
CEA Description (SI): Arsenic
CEA Case Track #: 56914
CEA Duration: Not reported
Intermediate Durations: Yes

Facility ID: 64597
Date Established (SI): 01/06/2015
Date Closed/Lifted (SI): Not reported
PI Number: G000021830
PI Name: BAYONNE BRIDGE
CEA Description (SI): Arsenic
CEA Case Track #: 56915
CEA Duration: Not reported
Intermediate Durations: Yes

Facility ID: 64597
Date Established (SI): 01/06/2015
Date Closed/Lifted (SI): Not reported
PI Number: G000021830
PI Name: BAYONNE BRIDGE
CEA Description (SI): Arsenic
CEA Case Track #: 56916
CEA Duration: Not reported
Intermediate Durations: Yes

Facility ID: 64597
Date Established (SI): 01/06/2015
Date Closed/Lifted (SI): Not reported
PI Number: G000021830
PI Name: BAYONNE BRIDGE
CEA Description (SI): Arsenic
CEA Case Track #: 56917
CEA Duration: Not reported
Intermediate Durations: Yes

Facility ID: 64597

BAYONNE BRIDGE (Continued) **1007013000**

Date Established (SI): 01/06/2015
Date Closed/Lifted (SI): Not reported
PI Number: G000021830
PI Name: BAYONNE BRIDGE
CEA Description (SI): Arsenic
CEA Case Track #: 56918
CEA Duration: Not reported
Intermediate Durations: Yes

Facility ID: 64597
Date Established (SI): 01/06/2015
Date Closed/Lifted (SI): Not reported
PI Number: G000021830
PI Name: BAYONNE BRIDGE
CEA Description (SI): Arsenic
CEA Case Track #: 56919
CEA Duration: Not reported
Intermediate Durations: Yes

Facility ID: 64597
Date Established (SI): 01/06/2015
Date Closed/Lifted (SI): Not reported
PI Number: G000021830
PI Name: BAYONNE BRIDGE
CEA Description (SI): Arsenic
CEA Case Track #: 56920
CEA Duration: Not reported
Intermediate Durations: Yes

Facility ID: 64597
Date Established (SI): 01/06/2015
Date Closed/Lifted (SI): Not reported
PI Number: G000021830
PI Name: BAYONNE BRIDGE
CEA Description (SI): Arsenic
CEA Case Track #: 56921
CEA Duration: Not reported
Intermediate Durations: Yes

Facility ID: 64597
Date Established (SI): 01/06/2015
Date Closed/Lifted (SI): Not reported
PI Number: G000021830
PI Name: BAYONNE BRIDGE
CEA Description (SI): Arsenic
CEA Case Track #: 151764
CEA Duration: Not reported
Intermediate Durations: Yes

Facility ID: 64597
Date Established (SI): 01/06/2015
Date Closed/Lifted (SI): Not reported
PI Number: G000021830
PI Name: BAYONNE BRIDGE
CEA Description (SI): Arsenic
CEA Case Track #: Not reported
CEA Duration: Not reported

BAYONNE BRIDGE (Continued) **1007013000**

Intermediate Durations: Yes

BROWNFIELDS:

Name:	BAYONNE BRIDGE
Address:	W 1ST ST & KENNEDY BLVD
City,State,Zip:	BAYONNE CITY, BAYONNE CITY 07002
Price:	Not reported
Assessed Value:	Not reported
Property Size:	Unknown
Annual Taxes:	Not reported
Representative Address:	Not reported
Representative City/State/Zip:	Not reported
Submitter Name:	Not reported
Submitter Address1:	Not reported
Submitter Address2:	Not reported
Submitter City:	Not reported
Submitter State:	Not reported
Submitter Zip:	Not reported
Submitter Email:	Not reported
Submitter Phone:	Not reported
Transaction Type:	Not reported
Transfer Type:	Not reported
Site Number:	6693
X Coordinate:	592032
Y Coordinate:	660779
Coord:	592032:660779
AutoID:	Not reported
Ownership Type:	unknown
Ownership:	DEP Case
PStatus:	DEP Case
PI Number:	G000021830
Owner Name:	Not reported
Owner Address + Owner Street:	Not reported
Owner City:	Not reported
Owner State:	Not reported
Owner Zip Code:	Not reported
Owner County:	Not reported
Owner Phone:	9999999999
Owner Fax:	9999999999
Owner Email:	Not reported
Owner Organization:	Not reported
Authorized Representative:	Not reported
Auth Rep Relation to Owner:	Not reported
Municipal Contact Name:	Not reported
Municipal Contact Street:	Not reported
Municipal Contact City:	Not reported
Municipal Contact State:	Not reported
Municipal Contact Zip Code:	Not reported
Municipal Contact Phone:	9999999999
Municipal Contact Fax:	9999999999
Municipal Contact Email:	Not reported
Department:	Not reported
Municipal Contact Title:	Not reported
Contact Relation to Owner:	Not reported
Current Zoning:	Not reported
Proposed Zoning:	Not reported
Copy of Title Insurance:	Not reported

BAYONNE BRIDGE (Continued) **1007013000**

Block:	Not reported
Lot:	Not reported
Development Plan Completed:	Unknown
Market Study Completed:	Unknown
Current Activity:	Not reported
Current Operations:	Not reported
Prior Operations:	Not reported
Deed Restrictions:	Unknown
Easements:	Unknown
Buildings:	Not reported
Condition of Buildings:	Not reported
Square Footage:	Not reported
Total Buildable Space:	Not reported
Lease Price:	Not reported
Tax Certificate:	Unknown
Tax Lien:	Unknown
Other Liens/Judgements:	No
Traffic Study:	Unknown
Road Access:	Not reported
Waterfront Access:	Unknown
Airport Access:	Unknown
Public Transportation Access:	Unknown
Major Highway Name:	Not reported
Major Highway Interchange:	Not reported
Major Highway Miles Away:	Not reported
Local Highway Name:	Not reported
Local Highway Interchange:	Not reported
Local Highway Miles Away:	Not reported
Rail Type:	Not reported
Rail Name:	Not reported
Rail Station:	Not reported
Rail Miles Away:	Not reported
Public Water:	Unknown
Electric:	Unknown
Gas:	Unknown
Public Sewer:	Unknown
Telephone:	Unknown
Cable:	Unknown
Fiber Optics:	Unknown
Wetlands:	No
Sensitive Ecosystems/Habitats:	No
Endangered Species:	No
Historic/Archeological Site:	No
100 Year Flood Plain:	No
500 Year Flood Plain:	No
Environmental Report Copies:	Yes
List Containing Site:	Not reported
Preliminary Assessment:	No
Site Investigation:	No
Remedial Investigation:	No
Remedial Action Workplan:	No
Voluntary Cleanup Program:	No
Environmental Litigation:	No
Remediation In Progress:	Yes
Remediation Estimated Complete Date:	Not reported
Regulatory sign-off:	No
Regulatory Sign-Off Description:	Not reported

BAYONNE BRIDGE (Continued) **1007013000**

Other Incentives:	No
Low Interest Rates:	No
HDSRF Grants:	No
TIF:	No
HDSRF Loans:	No
USA Loans:	No
USA Grants:	No
Designated Redevelopment Area:	No
Environmental Opportunity Zone:	No
Tax Rebate or Abatement:	No
Empowerment Zone (Federal):	No
Urban Coordinating Council Neighborhood:	No
Enterprise Community (Federal):	No
Urban Enterprise Zone:	No
Additional Comments:	1) Assigned to Program,9/17/1993 2) C1: No Formal Design - Source Known or Identified-Potential GW Contamination established 4/30/1993
County_int_FK:	9
Municipality_int_FK:	247
Planning Area Designation:	Planning Area 1
Authorized Representative Email:	Not reported
Authorized Representative Phone:	9999999999
General Comments:	Not reported

EU786 **NJ SHWS** **S123118464**
NNW **68 LORD AVENUE** **N/A**
1/2-1 **BAYONNE CITY, NJ 07002**
0.566 mi.
2988 ft. **Site 2 of 2 in cluster EU**

Actual:
29 ft.

Focus Map:
7

SHWS:

Name:	68 LORD AVENUE
Address:	68 LORD AVE
City,State,Zip:	BAYONNE CITY, NJ
Site ID:	627092
Status:	Closed
Home Owner:	Yes
PI Number:	799882

Detail As Of April 2012:

X Coord Site:	Not reported
X Coord PI:	Not reported
Y Coord Site:	Not reported
Y Coord PI:	Not reported

EV787 **RONA PEARL DIV EM INDUSTRIES INC** **SEMS-ARCHIVE** **1015735452**
NNE **BAYONNE IND TERMINAL E 21ST ST** **CORRACTS** **NJD080619067**
1/2-1 **BAYONNE, NJ 07002** **RCRA-TSDF**
0.568 mi. **RCRA NonGen / NLR**
2998 ft. **Site 2 of 3 in cluster EV** **NY MANIFEST**

Actual:
8 ft.

Focus Map:
3

SEMS Archive:

Site ID:	0203559
EPA ID:	NJD080619067
Cong District:	14
FIPS Code:	34017
FF:	N
NPL:	Not on the NPL

RONA PEARL DIV EM INDUSTRIES INC (Continued) **1015735452**

Non NPL Status: NFRAP-Site does not qualify for the NPL based on existing information

SEMS Archive Detail:

Region:	02
Site ID:	0203559
EPA ID:	NJD080619067
Site Name:	RONA PEARL DIVISION EM IND
NPL:	N
FF:	N
OU:	00
Action Code:	DS
Action Name:	DISCVRY
SEQ:	1
Start Date:	1991-11-01 05:00:00
Finish Date:	1991-11-01 05:00:00
Qual:	Not reported
Current Action Lead:	EPA Perf

Region:	02
Site ID:	0203559
EPA ID:	NJD080619067
Site Name:	RONA PEARL DIVISION EM IND
NPL:	N
FF:	N
OU:	00
Action Code:	VS
Action Name:	ARCH SITE
SEQ:	1
Start Date:	Not reported
Finish Date:	1992-03-31 05:00:00
Qual:	Not reported
Current Action Lead:	EPA Perf In-Hse

Region:	02
Site ID:	0203559
EPA ID:	NJD080619067
Site Name:	RONA PEARL DIVISION EM IND
NPL:	N
FF:	N
OU:	00
Action Code:	PA
Action Name:	PA
SEQ:	1
Start Date:	1992-01-01 05:00:00
Finish Date:	1992-03-31 05:00:00
Qual:	N
Current Action Lead:	EPA Perf

CORRACTS:

EPA ID:	NJD080619067
EPA Region:	02
Area Name:	SITEWIDE
Actual Date:	19940322
Action:	CA100 - RFI Imposition
NAICS Code(s):	325131 325188 331419 325192 Inorganic Dye and Pigment Manufacturing

RONA PEARL DIV EM INDUSTRIES INC (Continued) **1015735452**

All Other Basic Inorganic Chemical Manufacturing
Primary Smelting and Refining of Nonferrous Metal (except Copper and Aluminum)
Cyclic Crude and Intermediate Manufacturing
Original schedule date: Not reported
Schedule end date: Not reported

EPA ID: NJD080619067
EPA Region: 02
Area Name: SITEWIDE
Actual Date: 19940309
Action: CA070YE - RFA Determination Of Need For An RFI, RFI is Necessary
NAICS Code(s): 325131 325188 331419 325192
Inorganic Dye and Pigment Manufacturing
All Other Basic Inorganic Chemical Manufacturing
Primary Smelting and Refining of Nonferrous Metal (except Copper and Aluminum)
Cyclic Crude and Intermediate Manufacturing
Original schedule date: Not reported
Schedule end date: Not reported

EPA ID: NJD080619067
EPA Region: 02
Area Name: SITEWIDE
Actual Date: 19940309
Action: CA075LO - CA Prioritization, Facility or area was assigned a low corrective action priority
NAICS Code(s): 325131 325188 331419 325192
Inorganic Dye and Pigment Manufacturing
All Other Basic Inorganic Chemical Manufacturing
Primary Smelting and Refining of Nonferrous Metal (except Copper and Aluminum)
Cyclic Crude and Intermediate Manufacturing
Original schedule date: Not reported
Schedule end date: Not reported

EPA ID: NJD080619067
EPA Region: 02
Area Name: SITEWIDE
Actual Date: 19930907
Action: CA050 - RFA Completed
NAICS Code(s): 325131 325188 331419 325192
Inorganic Dye and Pigment Manufacturing
All Other Basic Inorganic Chemical Manufacturing
Primary Smelting and Refining of Nonferrous Metal (except Copper and Aluminum)
Cyclic Crude and Intermediate Manufacturing
Original schedule date: Not reported
Schedule end date: Not reported

RCRA-TSDF:
Date form received by agency: 01/01/2007
Facility name: RONA PEARL DIV EM INDUSTRIES INC
Facility address: BAYONNE IND TERMINAL E 21ST ST
BAYONNE, NJ 07002
EPA ID: NJD080619067
Mailing address: HOOK ROAD

RONA PEARL DIV EM INDUSTRIES INC (Continued) **1015735452**

BAYONNE, NJ 07002
Contact: ANNE GOCHMAN
Contact address: HOOK ROAD
BAYONNE, NJ 07002
Contact country: US
Contact telephone: 914-592-4660
Telephone ext.: 292
Contact email: Not reported
EPA Region: 02
Land type: Facility is not located on Indian land. Additional information is not known.
Classification: TSDF
Description: Handler is engaged in the treatment, storage or disposal of hazardous waste
Classification: Non-Generator
Description: Handler: Non-Generators do not presently generate hazardous waste

Owner/Operator Summary:
Owner/operator name: RONA PEARL DIVISION EM INDUSTRIES
Owner/operator address: PO BOX 81
OPERCITY, NJ 99999
Owner/operator country: US
Owner/operator telephone: 201-437-0800
Owner/operator email: Not reported
Owner/operator fax: Not reported
Owner/operator extension: Not reported
Legal status: Private
Owner/Operator Type: Operator
Owner/Op start date: Not reported
Owner/Op end date: Not reported

Owner/operator name: EM INDUSTRIES INC
Owner/operator address: 5 SKYLINE DR
HAWTHORNE, NY 10532
Owner/operator country: US
Owner/operator telephone: 914-592-4660
Owner/operator email: Not reported
Owner/operator fax: Not reported
Owner/operator extension: Not reported
Legal status: Private
Owner/Operator Type: Owner
Owner/Op start date: Not reported
Owner/Op end date: Not reported

Handler Activities Summary:
U.S. importer of hazardous waste: No
Mixed waste (haz. and radioactive): No
Recycler of hazardous waste: No
Transporter of hazardous waste: No
Treater, storer or disposer of HW: No
Underground injection activity: No
On-site burner exemption: No
Furnace exemption: No
Used oil fuel burner: No
Used oil processor: No
User oil refiner: No
Used oil fuel marketer to burner: No

RONA PEARL DIV EM INDUSTRIES INC (Continued) **1015735452**

Used oil Specification marketer: No
Used oil transfer facility: No
Used oil transporter: No

Historical Generators:
Date form received by agency: 01/01/2006
Site name: RONA PEARL DIV EM INDUSTRIES INC
Classification: Not a generator, verified

Date form received by agency: 02/22/1994
Site name: RONA
Classification: Large Quantity Generator

Date form received by agency: 03/01/1990
Site name: RONA INC DIVISION OF EM IND
Classification: Large Quantity Generator

Date form received by agency: 11/19/1980
Site name: RONA PEARL DIV EM INDUSTRIES INC
Classification: Not a generator, verified

Date form received by agency: 08/20/1980
Site name: RONA PEARL DIV EM INDUSTRIES INC
Classification: Large Quantity Generator

Hazardous Waste Summary:

. Waste code: U077
. Waste name: ETHANE, 1,2-DICHLORO- (OR) ETHYLENE DICHLORIDE

. Waste code: U154
. Waste name: METHANOL (I) (OR) METHYL ALCOHOL (I)

Corrective Action Summary:
Event date: 09/07/1993
Event: RFA COMPLETED

Event date: 03/09/1994
Event: DETERMINATION OF NEED FOR AN INVESTIGATION-INVESTIGATION IS NECESSARY

Event date: 03/09/1994
Event: CA PRIORITIZATION-LOW CA PRIORITY

Event date: 03/22/1994
Event: INVESTIGATION IMPOSITION

Facility Has Received Notices of Violations:
Regulation violated: Not reported
Area of violation: Generators - General
Date violation determined: 11/09/1993
Date achieved compliance: 11/09/1993
Violation lead agency: State
Enforcement action: WRITTEN INFORMAL
Enforcement action date: 11/09/1993
Enf. disposition status: Not reported

RONA PEARL DIV EM INDUSTRIES INC (Continued) **1015735452**

Enf. disp. status date: Not reported
Enforcement lead agency: State
Proposed penalty amount: Not reported
Final penalty amount: Not reported
Paid penalty amount: Not reported

Regulation violated: Not reported
Area of violation: Generators - General
Date violation determined: 01/25/1990
Date achieved compliance: 02/13/1990
Violation lead agency: State
Enforcement action: WRITTEN INFORMAL
Enforcement action date: 01/25/1990
Enf. disposition status: Not reported
Enf. disp. status date: Not reported
Enforcement lead agency: State
Proposed penalty amount: Not reported
Final penalty amount: Not reported
Paid penalty amount: Not reported

Regulation violated: Not reported
Area of violation: LDR - General
Date violation determined: 12/13/1988
Date achieved compliance: 02/13/1990
Violation lead agency: EPA
Enforcement action: INITIAL 3008(A) COMPLIANCE
Enforcement action date: 06/28/1989
Enf. disposition status: Not reported
Enf. disp. status date: Not reported
Enforcement lead agency: EPA
Proposed penalty amount: 9499
Final penalty amount: 9499
Paid penalty amount: Not reported

Regulation violated: Not reported
Area of violation: Generators - General
Date violation determined: 12/13/1988
Date achieved compliance: 01/06/1989
Violation lead agency: EPA
Enforcement action: FINAL 3008(A) COMPLIANCE ORDER
Enforcement action date: 04/06/1990
Enf. disposition status: Not reported
Enf. disp. status date: Not reported
Enforcement lead agency: EPA
Proposed penalty amount: 9499
Final penalty amount: 9499
Paid penalty amount: Not reported

Regulation violated: Not reported
Area of violation: LDR - General
Date violation determined: 12/13/1988
Date achieved compliance: 02/13/1990
Violation lead agency: EPA
Enforcement action: FINAL 3008(A) COMPLIANCE ORDER
Enforcement action date: 04/06/1990
Enf. disposition status: Not reported
Enf. disp. status date: Not reported

RONA PEARL DIV EM INDUSTRIES INC (Continued) **1015735452**

Enforcement lead agency: EPA
Proposed penalty amount: 9499
Final penalty amount: 9499
Paid penalty amount: Not reported

Regulation violated: Not reported
Area of violation: Generators - General
Date violation determined: 12/13/1988
Date achieved compliance: 01/06/1989
Violation lead agency: EPA
Enforcement action: WRITTEN INFORMAL
Enforcement action date: 12/13/1988
Enf. disposition status: Not reported
Enf. disp. status date: Not reported
Enforcement lead agency: State
Proposed penalty amount: Not reported
Final penalty amount: Not reported
Paid penalty amount: Not reported

Regulation violated: Not reported
Area of violation: LDR - General
Date violation determined: 12/13/1988
Date achieved compliance: 02/13/1990
Violation lead agency: EPA
Enforcement action: WRITTEN INFORMAL
Enforcement action date: 12/13/1988
Enf. disposition status: Not reported
Enf. disp. status date: Not reported
Enforcement lead agency: State
Proposed penalty amount: Not reported
Final penalty amount: Not reported
Paid penalty amount: Not reported

Regulation violated: Not reported
Area of violation: LDR - General
Date violation determined: 12/13/1988
Date achieved compliance: 06/28/1989
Violation lead agency: EPA
Enforcement action: WRITTEN INFORMAL
Enforcement action date: 12/13/1988
Enf. disposition status: Not reported
Enf. disp. status date: Not reported
Enforcement lead agency: State
Proposed penalty amount: Not reported
Final penalty amount: Not reported
Paid penalty amount: Not reported

Regulation violated: Not reported
Area of violation: Generators - General
Date violation determined: 08/17/1984
Date achieved compliance: 05/12/1988
Violation lead agency: State
Enforcement action: WRITTEN INFORMAL
Enforcement action date: 09/21/1984
Enf. disposition status: Not reported
Enf. disp. status date: Not reported
Enforcement lead agency: State

RONA PEARL DIV EM INDUSTRIES INC (Continued) **1015735452**

Proposed penalty amount: Not reported
Final penalty amount: Not reported
Paid penalty amount: Not reported

Regulation violated: Not reported
Area of violation: Generators - General
Date violation determined: 03/01/1984
Date achieved compliance: 08/20/1984
Violation lead agency: State
Enforcement action: WRITTEN INFORMAL
Enforcement action date: 07/10/1984
Enf. disposition status: Not reported
Enf. disp. status date: Not reported
Enforcement lead agency: State
Proposed penalty amount: Not reported
Final penalty amount: Not reported
Paid penalty amount: Not reported

Evaluation Action Summary:
Evaluation date: 02/28/1995
Evaluation: CASE DEVELOPMENT INSPECTION
Area of violation: Not reported
Date achieved compliance: Not reported
Evaluation lead agency: State

Evaluation date: 11/09/1993
Evaluation: COMPLIANCE EVALUATION INSPECTION ON-SITE
Area of violation: Generators - General
Date achieved compliance: 11/09/1993
Evaluation lead agency: State

Evaluation date: 02/13/1990
Evaluation: NON-FINANCIAL RECORD REVIEW
Area of violation: Not reported
Date achieved compliance: Not reported
Evaluation lead agency: State

Evaluation date: 01/25/1990
Evaluation: COMPLIANCE EVALUATION INSPECTION ON-SITE
Area of violation: Generators - General
Date achieved compliance: 02/13/1990
Evaluation lead agency: State

Evaluation date: 12/13/1988
Evaluation: COMPLIANCE EVALUATION INSPECTION ON-SITE
Area of violation: Generators - General
Date achieved compliance: 01/06/1989
Evaluation lead agency: EPA-Initiated Oversight/Observation/Training Actions

Evaluation date: 12/13/1988
Evaluation: COMPLIANCE EVALUATION INSPECTION ON-SITE
Area of violation: Generators - General
Date achieved compliance: 01/06/1989
Evaluation lead agency: EPA

Evaluation date: 12/13/1988
Evaluation: COMPLIANCE EVALUATION INSPECTION ON-SITE

RONA PEARL DIV EM INDUSTRIES INC (Continued) **1015735452**

Area of violation: Not reported
Date achieved compliance: Not reported
Evaluation lead agency: State

Evaluation date: 12/13/1988
Evaluation: COMPLIANCE EVALUATION INSPECTION ON-SITE
Area of violation: LDR - General
Date achieved compliance: 06/28/1989
Evaluation lead agency: EPA

Evaluation date: 12/13/1988
Evaluation: COMPLIANCE EVALUATION INSPECTION ON-SITE
Area of violation: LDR - General
Date achieved compliance: 02/13/1990
Evaluation lead agency: EPA-Initiated Oversight/Observation/Training Actions

Evaluation date: 12/13/1988
Evaluation: COMPLIANCE EVALUATION INSPECTION ON-SITE
Area of violation: Generators - Manifest
Date achieved compliance: 01/06/1989
Evaluation lead agency: EPA-Initiated Oversight/Observation/Training Actions

Evaluation date: 12/13/1988
Evaluation: COMPLIANCE EVALUATION INSPECTION ON-SITE
Area of violation: LDR - General
Date achieved compliance: 02/13/1990
Evaluation lead agency: EPA

Evaluation date: 03/08/1988
Evaluation: NON-FINANCIAL RECORD REVIEW
Area of violation: Not reported
Date achieved compliance: Not reported
Evaluation lead agency: State

Evaluation date: 02/13/1987
Evaluation: NON-FINANCIAL RECORD REVIEW
Area of violation: Not reported
Date achieved compliance: Not reported
Evaluation lead agency: State

Evaluation date: 10/09/1986
Evaluation: NON-FINANCIAL RECORD REVIEW
Area of violation: Not reported
Date achieved compliance: Not reported
Evaluation lead agency: State

Evaluation date: 08/22/1986
Evaluation: COMPLIANCE EVALUATION INSPECTION ON-SITE
Area of violation: Generators - General
Date achieved compliance: 03/23/1987
Evaluation lead agency: EPA-Initiated Oversight/Observation/Training Actions

Evaluation date: 08/01/1986
Evaluation: FINANCIAL RECORD REVIEW
Area of violation: Not reported
Date achieved compliance: Not reported
Evaluation lead agency: State

RONA PEARL DIV EM INDUSTRIES INC (Continued) **1015735452**

Evaluation date: 01/16/1986
Evaluation: FINANCIAL RECORD REVIEW
Area of violation: Not reported
Date achieved compliance: Not reported
Evaluation lead agency: State

Evaluation date: 03/11/1985
Evaluation: NON-FINANCIAL RECORD REVIEW
Area of violation: Not reported
Date achieved compliance: Not reported
Evaluation lead agency: State

Evaluation date: 02/20/1985
Evaluation: NON-FINANCIAL RECORD REVIEW
Area of violation: Not reported
Date achieved compliance: Not reported
Evaluation lead agency: State

Evaluation date: 08/31/1984
Evaluation: NON-FINANCIAL RECORD REVIEW
Area of violation: Not reported
Date achieved compliance: Not reported
Evaluation lead agency: State

Evaluation date: 08/17/1984
Evaluation: NON-FINANCIAL RECORD REVIEW
Area of violation: Generators - General
Date achieved compliance: 05/12/1988
Evaluation lead agency: State

Evaluation date: 03/01/1984
Evaluation: NON-FINANCIAL RECORD REVIEW
Area of violation: Generators - General
Date achieved compliance: 08/20/1984
Evaluation lead agency: State

Evaluation date: 02/28/1984
Evaluation: FINANCIAL RECORD REVIEW
Area of violation: Not reported
Date achieved compliance: Not reported
Evaluation lead agency: State

Evaluation date: 01/26/1984
Evaluation: NON-FINANCIAL RECORD REVIEW
Area of violation: Not reported
Date achieved compliance: Not reported
Evaluation lead agency: State

Evaluation date: 01/13/1984
Evaluation: NON-FINANCIAL RECORD REVIEW
Area of violation: Not reported
Date achieved compliance: Not reported
Evaluation lead agency: State

RCRA NonGen / NLR:
Date form received by agency: 01/01/2007
Facility name: RONA PEARL DIV EM INDUSTRIES INC
Facility address: BAYONNE IND TERMINAL E 21ST ST

RONA PEARL DIV EM INDUSTRIES INC (Continued) **1015735452**

BAYONNE, NJ 07002
EPA ID: NJD080619067
Mailing address: HOOK ROAD
BAYONNE, NJ 07002
Contact: ANNE GOCHMAN
Contact address: HOOK ROAD
BAYONNE, NJ 07002
Contact country: US
Contact telephone: 914-592-4660
Telephone ext.: 292
Contact email: Not reported
EPA Region: 02
Land type: Facility is not located on Indian land. Additional information is not known.
Classification: TSDF
Description: Handler is engaged in the treatment, storage or disposal of hazardous waste
Classification: Non-Generator
Description: Handler: Non-Generators do not presently generate hazardous waste

Owner/Operator Summary:
Owner/operator name: RONA PEARL DIVISION EM INDUSTRIES
Owner/operator address: PO BOX 81
OPERCITY, NJ 99999
Owner/operator country: US
Owner/operator telephone: 201-437-0800
Owner/operator email: Not reported
Owner/operator fax: Not reported
Owner/operator extension: Not reported
Legal status: Private
Owner/Operator Type: Operator
Owner/Op start date: Not reported
Owner/Op end date: Not reported

Owner/operator name: EM INDUSTRIES INC
Owner/operator address: 5 SKYLINE DR
HAWTHORNE, NY 10532
Owner/operator country: US
Owner/operator telephone: 914-592-4660
Owner/operator email: Not reported
Owner/operator fax: Not reported
Owner/operator extension: Not reported
Legal status: Private
Owner/Operator Type: Owner
Owner/Op start date: Not reported
Owner/Op end date: Not reported

Handler Activities Summary:
U.S. importer of hazardous waste: No
Mixed waste (haz. and radioactive): No
Recycler of hazardous waste: No
Transporter of hazardous waste: No
Treater, storer or disposer of HW: No
Underground injection activity: No
On-site burner exemption: No
Furnace exemption: No
Used oil fuel burner: No

RONA PEARL DIV EM INDUSTRIES INC (Continued) **1015735452**

Used oil processor: No
User oil refiner: No
Used oil fuel marketer to burner: No
Used oil Specification marketer: No
Used oil transfer facility: No
Used oil transporter: No

Historical Generators:

Date form received by agency: 01/01/2006
Site name: RONA PEARL DIV EM INDUSTRIES INC
Classification: Not a generator, verified

Date form received by agency: 02/22/1994
Site name: RONA
Classification: Large Quantity Generator

Date form received by agency: 03/01/1990
Site name: RONA INC DIVISION OF EM IND
Classification: Large Quantity Generator

Date form received by agency: 11/19/1980
Site name: RONA PEARL DIV EM INDUSTRIES INC
Classification: Not a generator, verified

Date form received by agency: 08/20/1980
Site name: RONA PEARL DIV EM INDUSTRIES INC
Classification: Large Quantity Generator

Hazardous Waste Summary:

. Waste code: U077
. Waste name: ETHANE, 1,2-DICHLORO- (OR) ETHYLENE DICHLORIDE

. Waste code: U154
. Waste name: METHANOL (I) (OR) METHYL ALCOHOL (I)

Corrective Action Summary:

Event date: 09/07/1993
Event: RFA COMPLETED

Event date: 03/09/1994
Event: DETERMINATION OF NEED FOR AN INVESTIGATION-INVESTIGATION IS NECESSARY

Event date: 03/09/1994
Event: CA PRIORITIZATION-LOW CA PRIORITY

Event date: 03/22/1994
Event: INVESTIGATION IMPOSITION

Facility Has Received Notices of Violations:

Regulation violated: Not reported
Area of violation: Generators - General
Date violation determined: 11/09/1993
Date achieved compliance: 11/09/1993
Violation lead agency: State

RONA PEARL DIV EM INDUSTRIES INC (Continued) **1015735452**

Enforcement action: WRITTEN INFORMAL
Enforcement action date: 11/09/1993
Enf. disposition status: Not reported
Enf. disp. status date: Not reported
Enforcement lead agency: State
Proposed penalty amount: Not reported
Final penalty amount: Not reported
Paid penalty amount: Not reported

Regulation violated: Not reported
Area of violation: Generators - General
Date violation determined: 01/25/1990
Date achieved compliance: 02/13/1990
Violation lead agency: State
Enforcement action: WRITTEN INFORMAL
Enforcement action date: 01/25/1990
Enf. disposition status: Not reported
Enf. disp. status date: Not reported
Enforcement lead agency: State
Proposed penalty amount: Not reported
Final penalty amount: Not reported
Paid penalty amount: Not reported

Regulation violated: Not reported
Area of violation: LDR - General
Date violation determined: 12/13/1988
Date achieved compliance: 02/13/1990
Violation lead agency: EPA
Enforcement action: INITIAL 3008(A) COMPLIANCE
Enforcement action date: 06/28/1989
Enf. disposition status: Not reported
Enf. disp. status date: Not reported
Enforcement lead agency: EPA
Proposed penalty amount: 9499
Final penalty amount: 9499
Paid penalty amount: Not reported

Regulation violated: Not reported
Area of violation: Generators - General
Date violation determined: 12/13/1988
Date achieved compliance: 01/06/1989
Violation lead agency: EPA
Enforcement action: FINAL 3008(A) COMPLIANCE ORDER
Enforcement action date: 04/06/1990
Enf. disposition status: Not reported
Enf. disp. status date: Not reported
Enforcement lead agency: EPA
Proposed penalty amount: 9499
Final penalty amount: 9499
Paid penalty amount: Not reported

Regulation violated: Not reported
Area of violation: LDR - General
Date violation determined: 12/13/1988
Date achieved compliance: 02/13/1990
Violation lead agency: EPA
Enforcement action: FINAL 3008(A) COMPLIANCE ORDER

RONA PEARL DIV EM INDUSTRIES INC (Continued) **1015735452**

Enforcement action date: 04/06/1990
Enf. disposition status: Not reported
Enf. disp. status date: Not reported
Enforcement lead agency: EPA
Proposed penalty amount: 9499
Final penalty amount: 9499
Paid penalty amount: Not reported

Regulation violated: Not reported
Area of violation: Generators - General
Date violation determined: 12/13/1988
Date achieved compliance: 01/06/1989
Violation lead agency: EPA
Enforcement action: WRITTEN INFORMAL
Enforcement action date: 12/13/1988
Enf. disposition status: Not reported
Enf. disp. status date: Not reported
Enforcement lead agency: State
Proposed penalty amount: Not reported
Final penalty amount: Not reported
Paid penalty amount: Not reported

Regulation violated: Not reported
Area of violation: LDR - General
Date violation determined: 12/13/1988
Date achieved compliance: 02/13/1990
Violation lead agency: EPA
Enforcement action: WRITTEN INFORMAL
Enforcement action date: 12/13/1988
Enf. disposition status: Not reported
Enf. disp. status date: Not reported
Enforcement lead agency: State
Proposed penalty amount: Not reported
Final penalty amount: Not reported
Paid penalty amount: Not reported

Regulation violated: Not reported
Area of violation: LDR - General
Date violation determined: 12/13/1988
Date achieved compliance: 06/28/1989
Violation lead agency: EPA
Enforcement action: WRITTEN INFORMAL
Enforcement action date: 12/13/1988
Enf. disposition status: Not reported
Enf. disp. status date: Not reported
Enforcement lead agency: State
Proposed penalty amount: Not reported
Final penalty amount: Not reported
Paid penalty amount: Not reported

Regulation violated: Not reported
Area of violation: Generators - General
Date violation determined: 08/17/1984
Date achieved compliance: 05/12/1988
Violation lead agency: State
Enforcement action: WRITTEN INFORMAL
Enforcement action date: 09/21/1984

RONA PEARL DIV EM INDUSTRIES INC (Continued) **1015735452**

Enf. disposition status: Not reported
Enf. disp. status date: Not reported
Enforcement lead agency: State
Proposed penalty amount: Not reported
Final penalty amount: Not reported
Paid penalty amount: Not reported

Regulation violated: Not reported
Area of violation: Generators - General
Date violation determined: 03/01/1984
Date achieved compliance: 08/20/1984
Violation lead agency: State
Enforcement action: WRITTEN INFORMAL
Enforcement action date: 07/10/1984
Enf. disposition status: Not reported
Enf. disp. status date: Not reported
Enforcement lead agency: State
Proposed penalty amount: Not reported
Final penalty amount: Not reported
Paid penalty amount: Not reported

Evaluation Action Summary:
Evaluation date: 02/28/1995
Evaluation: CASE DEVELOPMENT INSPECTION
Area of violation: Not reported
Date achieved compliance: Not reported
Evaluation lead agency: State

Evaluation date: 11/09/1993
Evaluation: COMPLIANCE EVALUATION INSPECTION ON-SITE
Area of violation: Generators - General
Date achieved compliance: 11/09/1993
Evaluation lead agency: State

Evaluation date: 02/13/1990
Evaluation: NON-FINANCIAL RECORD REVIEW
Area of violation: Not reported
Date achieved compliance: Not reported
Evaluation lead agency: State

Evaluation date: 01/25/1990
Evaluation: COMPLIANCE EVALUATION INSPECTION ON-SITE
Area of violation: Generators - General
Date achieved compliance: 02/13/1990
Evaluation lead agency: State

Evaluation date: 12/13/1988
Evaluation: COMPLIANCE EVALUATION INSPECTION ON-SITE
Area of violation: Generators - General
Date achieved compliance: 01/06/1989
Evaluation lead agency: EPA-Initiated Oversight/Observation/Training Actions

Evaluation date: 12/13/1988
Evaluation: COMPLIANCE EVALUATION INSPECTION ON-SITE
Area of violation: Generators - General
Date achieved compliance: 01/06/1989
Evaluation lead agency: EPA

RONA PEARL DIV EM INDUSTRIES INC (Continued) **1015735452**

Evaluation date: 12/13/1988
Evaluation: COMPLIANCE EVALUATION INSPECTION ON-SITE
Area of violation: Not reported
Date achieved compliance: Not reported
Evaluation lead agency: State

Evaluation date: 12/13/1988
Evaluation: COMPLIANCE EVALUATION INSPECTION ON-SITE
Area of violation: LDR - General
Date achieved compliance: 06/28/1989
Evaluation lead agency: EPA

Evaluation date: 12/13/1988
Evaluation: COMPLIANCE EVALUATION INSPECTION ON-SITE
Area of violation: LDR - General
Date achieved compliance: 02/13/1990
Evaluation lead agency: EPA-Initiated Oversight/Observation/Training Actions

Evaluation date: 12/13/1988
Evaluation: COMPLIANCE EVALUATION INSPECTION ON-SITE
Area of violation: Generators - Manifest
Date achieved compliance: 01/06/1989
Evaluation lead agency: EPA-Initiated Oversight/Observation/Training Actions

Evaluation date: 12/13/1988
Evaluation: COMPLIANCE EVALUATION INSPECTION ON-SITE
Area of violation: LDR - General
Date achieved compliance: 02/13/1990
Evaluation lead agency: EPA

Evaluation date: 03/08/1988
Evaluation: NON-FINANCIAL RECORD REVIEW
Area of violation: Not reported
Date achieved compliance: Not reported
Evaluation lead agency: State

Evaluation date: 02/13/1987
Evaluation: NON-FINANCIAL RECORD REVIEW
Area of violation: Not reported
Date achieved compliance: Not reported
Evaluation lead agency: State

Evaluation date: 10/09/1986
Evaluation: NON-FINANCIAL RECORD REVIEW
Area of violation: Not reported
Date achieved compliance: Not reported
Evaluation lead agency: State

Evaluation date: 08/22/1986
Evaluation: COMPLIANCE EVALUATION INSPECTION ON-SITE
Area of violation: Generators - General
Date achieved compliance: 03/23/1987
Evaluation lead agency: EPA-Initiated Oversight/Observation/Training Actions

Evaluation date: 08/01/1986
Evaluation: FINANCIAL RECORD REVIEW
Area of violation: Not reported

RONA PEARL DIV EM INDUSTRIES INC (Continued) **1015735452**

Date achieved compliance: Not reported
Evaluation lead agency: State

Evaluation date: 01/16/1986
Evaluation: FINANCIAL RECORD REVIEW
Area of violation: Not reported
Date achieved compliance: Not reported
Evaluation lead agency: State

Evaluation date: 03/11/1985
Evaluation: NON-FINANCIAL RECORD REVIEW
Area of violation: Not reported
Date achieved compliance: Not reported
Evaluation lead agency: State

Evaluation date: 02/20/1985
Evaluation: NON-FINANCIAL RECORD REVIEW
Area of violation: Not reported
Date achieved compliance: Not reported
Evaluation lead agency: State

Evaluation date: 08/31/1984
Evaluation: NON-FINANCIAL RECORD REVIEW
Area of violation: Not reported
Date achieved compliance: Not reported
Evaluation lead agency: State

Evaluation date: 08/17/1984
Evaluation: NON-FINANCIAL RECORD REVIEW
Area of violation: Generators - General
Date achieved compliance: 05/12/1988
Evaluation lead agency: State

Evaluation date: 03/01/1984
Evaluation: NON-FINANCIAL RECORD REVIEW
Area of violation: Generators - General
Date achieved compliance: 08/20/1984
Evaluation lead agency: State

Evaluation date: 02/28/1984
Evaluation: FINANCIAL RECORD REVIEW
Area of violation: Not reported
Date achieved compliance: Not reported
Evaluation lead agency: State

Evaluation date: 01/26/1984
Evaluation: NON-FINANCIAL RECORD REVIEW
Area of violation: Not reported
Date achieved compliance: Not reported
Evaluation lead agency: State

Evaluation date: 01/13/1984
Evaluation: NON-FINANCIAL RECORD REVIEW
Area of violation: Not reported
Date achieved compliance: Not reported
Evaluation lead agency: State

RONA PEARL DIV EM INDUSTRIES INC (Continued) **1015735452**

NY MANIFEST:

Name:	RONA PEARL DIVISION OF EM INDUSTRIES
Address:	BAYONNE IND TERMINAL E 21ST ST
City,State,Zip:	BAYONNE, NJ 07002
Country:	USA
EPA ID:	NJD080619067
Facility Status:	Not reported
Location Address 1:	4 HOOK ROAD
Code:	BP
Location Address 2:	Not reported
Total Tanks:	Not reported
Location City:	BAYONNE
Location State:	NJ
Location Zip:	07002
Location Zip 4:	Not reported

NY MANIFEST:

EPAID:	NJD080619067
Mailing Name:	RONA PEARL DIVISION OF EM INDUSTRIES
Mailing Contact:	RONA PEARL DIVISION OF EM INDUSTRIES
Mailing Address 1:	4 HOOK ROAD
Mailing Address 2:	Not reported
Mailing City:	BAYONNE
Mailing State:	NJ
Mailing Zip:	07002
Mailing Zip 4:	Not reported
Mailing Country:	USA
Mailing Phone:	2014370800

NY MANIFEST:

Document ID:	NYA5529942
Manifest Status:	C
seq:	Not reported
Year:	1988
Trans1 State ID:	97281ZNY
Trans2 State ID:	Not reported
Generator Ship Date:	08/10/1988
Trans1 Recv Date:	08/10/1988
Trans2 Recv Date:	/ /
TSD Site Recv Date:	08/11/1988
Part A Recv Date:	08/17/1988
Part B Recv Date:	08/19/1988
Generator EPA ID:	NJD080619067
Trans1 EPA ID:	NYD051809952
Trans2 EPA ID:	Not reported
TSDF ID 1:	NYD049836679
TSDF ID 2:	Not reported
Manifest Tracking Number:	Not reported
Import Indicator:	Not reported
Export Indicator:	Not reported
Discr Quantity Indicator:	Not reported
Discr Type Indicator:	Not reported
Discr Residue Indicator:	Not reported
Discr Partial Reject Indicator:	Not reported
Discr Full Reject Indicator:	Not reported
Manifest Ref Number:	Not reported
Alt Facility RCRA ID:	Not reported

RONA PEARL DIV EM INDUSTRIES INC (Continued) **1015735452**

Alt Facility Sign Date:	Not reported
MGMT Method Type Code:	Not reported
Waste Code:	F001 - UNKNOWN
Waste Code:	Not reported
Waste Code:	Not reported
Waste Code:	Not reported
Waste Code:	Not reported
Waste Code:	Not reported
Quantity:	04945
Units:	G - Gallons (liquids only)* (8.3 pounds)
Number of Containers:	001
Container Type:	TT - Cargo tank, tank trucks
Handling Method:	B Incineration, heat recovery, burning.
Specific Gravity:	100

Click this hyperlink while viewing on your computer to access
-1 additional NY MANIFEST: record(s) in the EDR Site Report.

EV788 **EM INDUSTRIES INC RONA PEARL DIVSION** **NJ SHWS** **S109302831**
NNE **4 HOOK RD** **N/A**
1/2-1 **BAYONNE CITY, NJ 07002**
0.568 mi.
2998 ft. **Site 3 of 3 in cluster EV**

Actual:
8 ft.

Focus Map:
3

SHWS:

Name:	EM INDUSTRIES INC RONA PEARL DIVSION
Address:	4 HOOK RD
City,State,Zip:	BAYONNE CITY, NJ
Site ID:	39481
Status:	Closed
Home Owner:	No
PI Number:	G000007541

Detail As Of April 2012:

X Coord Site:	Not reported
X Coord PI:	Not reported
Y Coord Site:	Not reported
Y Coord PI:	Not reported

---

789 **MARINERS MARSH PARK** **NY SHWS** **S113916778**
NNW **3418 RICHMOND TERRACE** **N/A**
1/2-1 **STATEN ISLAND, NY 10303**
0.571 mi.
3016 ft.

Actual:
9 ft.

Focus Map:
5

SHWS:

Name:	MARINERS MARSH PARK
Address:	3418 RICHMOND TERRACE
City,State,Zip:	STATEN ISLAND, NY 10303
Program:	HW
Site Code:	459906
Classification:	P
Region:	2
Acres:	107
HW Code:	243036
Record Add:	01/13/2012

MARINERS MARSH PARK (Continued) **S113916778**

Record Upd: 10/29/2018
Updated By: JHOCONNE
Site Description: Location: The 107 acre site is located at 3418 Richmond Terrace in Staten Island, NY in an urban area. Site Features: This former industrial site has been reclaimed by wildlife, with ten ponds and a diversity of wetland and upland habitats. A 6.25-acre area was cleared in preparation for recreational redevelopment. This area is now a vacant field. Most of the remaining 101 acres is currently covered with vegetation or ponds. Structural remnants, including building foundations, floor slabs, traveling crane walls, and concrete support pillars from the former steel manufacturing operations remain in the north-northwestern and central portions of the Site. These remnants include the foundational remains of the Boiler Building, Rolling Mill, Blooming Mill, Shear Building, and a large traveling crane wall which is located just west of the Coal Tar area in the north-northeastern portion of the Site; and the Machine Shop, Blacksmith Shop, Turning Mill, Dynamos and Engines building, and the Sherardizing Building located in the central portion of the Site. The remainder of the Site has reverted back to a natural state that includes indigenous plants, ponds and freshwater wetlands. Old Place Creek enters the eastern portion of the Site from a culvert beneath Holland Avenue. During construction of the adjacent Howland Hook Marine Terminal (now New York Container Terminal) in 1970's, portions of the site were extensively mined for fill, creating several borrow pits. These borrow pits were eventually filled with groundwater to form ponds. In 1983, the US Army Corps of Engineers and the NYSDEC conducted a survey of the site and designated the ponds as Freshwater Wetlands. Current Zoning/Use(s): The site is zoned as parkland, and is surrounded by industrial, commercial and residential uses. Historical Use(s): The site was occupied by the former Milliken Brothers Structural Iron Works and Rolling Mill from approximately 1903 to 1917, and by the Downey Shipbuilding Yard from 1917 to approximately 1931. Industrial operations during this period included manufacturing steel for constructing buildings and later for ship building. Heat for steel manufacturing was generated from gas which was produced by coal gasification. Waste byproducts from coal gasification included coal slag and coal tar which were dumped at and below the ground surface on the northwest portion of the Park, where the coal gasification plant was located. From 1931 until 1974, the site was owned by American Export Industries, Inc. (AEI), which used the site primarily as a shipyard. In 1974, the City of New York purchased the site from AEI for the purpose of expanding the adjacent Howland Hook Marine Terminal. In 1997, the City declared the property "Parkland" and assigned it the name Mariners Marsh Park and transferred its management to the New York City Department of Parks and Recreation ("DPR"). DPR built two baseball fields in the northeast section of the site and several nature/hiking trails were created that traverse it. In August 2004, the City received an EPA Brownfields Assessment Grant and has conducted Phase I Environmental Assessments and a Phase II Environmental Investigations on the site. In June 200S, EPA's Program Support Branch requested that EPA?s Removal Action Branch (RAB) evaluate an area of concern within the Mariners Marsh Park for a potential removal action for coal tar related to historical industrial operations on the site. In September 2011, following additional investigation, the Request for Approval and Funding for a Removal Action was approved by EPA?s Regional Administrator. The subsequent Removal Action was completed

MARINERS MARSH PARK (Continued) **S113916778**

in April 2012 with the removal of 77,995 gallons of BTEX contaminated groundwater and the excavtion and removal of 5,900 tons of MGP contaminated soil. The RAR was published in October 2012. The park is presently closed to the public. Site Geology and Hydrogeology: According to data included in the previous environmental reports, soils consist of fine to coarse grained sand, silt and fill material consisting of ash and cinders. The historic fill material is approximately 2 to 5 feet thick and mainly consists of sand with gravel, brick, concrete, ash, and cinder fill. Residual fill material from on-site operations is present at several of the former steel manufacturing building locations including discolored sands and a lack of vegetation at former Sherardizing building; brick, concrete and ash within the foundation of the former Dynamo building; and, ash cinder fill above a concrete slab at the former Rolling Mill. Depth to groundwater ranges from at grade (in wetland areas) to 8 feet below grade.

Env Problem: Nature and Extent of Contamination: Soil - Volatile organic compounds (VOCs) were detected in 71 of the soil samples collected from the Coal Tar area above one (1) or more of the applicable Soil Cleanup Objectives (SCOs). Semi-volatile organic compounds (SVOCs) were detected in 73 soil samples collected above one (1) or more of the applicable SCOs. Metals concentrations were detected in all 144 soil/sediment samples above one (1) or more of the applicable SCOs. PCB concentrations were detected in four (4) of the samples above the applicable SCOs. Cyanide concentrations were detected in 52 of the soil samples above applicable SCOs. Groundwater - VOCs were detected in three (3) of the 15 groundwater samples at concentrations above the applicable standards. SVOCs were detected in three (3) of the 15 groundwater samples above the applicable standards. Total metals were detected in 14 of the15 groundwater samples above applicable standards. Dissolved metals concentrations were detected in 13 of the 15 groundwater samples at concentrations above the applicable standards. Cyanide was detected above the applicable standards in both samples and in the duplicate sample. Coal tar was present at or below the groundwater table in several borings in and around the Coal Tar area. Significant Threat: Analytical data from samples collected at the site indicated that hazardous substances, mainly PAHs and arsenic are present in the surface and subsurface soils at such elevated concentrations that NYSDOH and ATSDR concluded in a September 2006 Health Consultation that this area is a public health hazard. EPA’s removal action is expected to address the immediate human health exposure to mitigate the health hazard.

Health Problem: People who enter the site could contact contaminants in the soil by walking on the site, digging or otherwise disturbing the soil. People are not drinking the contaminated groundwater because the area is served by a public water supply that is not contaminated by the site. Additional investigation is needed to evaluate potential to come in contact with impacted soil and groundwater at the site.

Dump: Not reported
Structure: Not reported
Lagoon: Not reported
Landfill: Not reported
Pond: Not reported
Disp Start: Not reported
Disp Term: Not reported
Lat/Long: Not reported
Dell: Not reported

MARINERS MARSH PARK (Continued) **S113916778**

Record Add:	Not reported
Record Upd:	Not reported
Updated By:	Not reported
Own Op:	Owner
Sub Type:	C01
Owner Name:	Nick Molinari
Owner Company:	City of New York Parks and Recreation
Owner Address:	The Arsenal
Owner Addr2:	Central Park
Owner City,St,Zip:	New York, NY 10065
Owner Country:	United States of America
HW Code:	Not reported
Waste Type:	Not reported
Waste Quantity:	Not reported
Waste Code:	Not reported
Crossref ID:	Not reported
Cross Ref Type Code:	Not reported
Cross Ref Type:	Not reported
Record Added Date:	Not reported
Record Updated:	Not reported
Updated By:	Not reported

EW790 **NJ SHWS** **S118964819**
North **113 WEST 2ND ST** **N/A**
1/2-1 **BAYONNE CITY, NJ 07002**
0.571 mi.
3017 ft. **Site 1 of 4 in cluster EW**

Actual:
15 ft.

Focus Map:
7

SHWS:

Name:	113 WEST 2ND STREET
Address:	113 W 2ND ST
City,State,Zip:	BAYONNE CITY, NJ
Site ID:	603396
Status:	Closed
Home Owner:	Yes
PI Number:	758824

Detail As Of April 2012:

X Coord Site:	Not reported
X Coord PI:	Not reported
Y Coord Site:	Not reported
Y Coord PI:	Not reported

---

791 **RICHMOND GAS LIGHT CO** **EDR MGP** **1008408043**
South **POST AVE** **N/A**
1/2-1 **STATEN ISLAND, NY 10310**
0.577 mi.
3048 ft.

Actual:
30 ft.

Focus Map:
7

Manufactured Gas Plants:
No additional information available

792
NNW
1/2-1
0.578 mi.
3052 ft.

38 EAST 3RD STREET
38 E 3RD ST
BAYONNE CITY, NJ

NJ SHWS **S116228351**
N/A

Actual:
28 ft.

Focus Map:
7

SHWS:

Name:	38 EAST 3RD STREET
Address:	38 E 3RD ST
City,State,Zip:	BAYONNE CITY, NJ
Site ID:	495364
Status:	Closed
Home Owner:	Yes
PI Number:	624311

Detail As Of April 2012:

X Coord Site:	Not reported
X Coord PI:	Not reported
Y Coord Site:	Not reported
Y Coord PI:	Not reported

793
NNW
1/2-1
0.580 mi.
3061 ft.

MATLACK INC BAYONNE
70 HOBART AVE
BAYONNE CITY, NJ 07002

NJ SHWS **U000357955**
NJ UST **N/A**
NJ BROWNFIELDS

Actual:
21 ft.

Focus Map:
7

SHWS:

Name:	MATLACK INC BAYONNE
Address:	70 HOBART AVE
City,State,Zip:	BAYONNE CITY, NJ
Site ID:	7660
Status:	Active
Home Owner:	No
PI Number:	007391

Detail As Of April 2012:

X Coord Site:	Not reported
X Coord PI:	Not reported
Y Coord Site:	Not reported
Y Coord PI:	Not reported

UST:

Facility ID:	007391

Contact:

Owner Name:	Not Identified Not Identified
Organization:	Not Identified
Contact Type(UST Reg):	Facility Operator
Contact Address (UST Reg):	Not reported
Contact Address 2 (UST Reg):	Not reported
Conact City,St,Zip (UST Reg):	Not reported

Owner Name:	ROBERT P MAHNKEN
Organization:	MATLACK INC
Contact Type(UST Reg):	Tank Owner
Contact Address (UST Reg):	70 HOBART ST
Contact Address 2 (UST Reg):	Not reported
Conact City,St,Zip (UST Reg):	Bayonne, NJ 07002

MATLACK INC BAYONNE (Continued) **U000357955**

Tanks:

Tank Id:	TANK-1
Tank Number:	00E1
Tank Status:	**Abandoned in Place**
Tank Status Date:	05/20/1998
Install Date:	01/01/1979
Tank Contents:	Heating Oil (No. 2)
Tank Size:	8000
Tank Compliance:	No
Overfill:	No
Compliance Monitoring?:	No
Overfill Protection:	No
Spill Containment:	No
Tank Wellhead Protection:	Not reported
Tank/Pipe Construction Type:	Tank Bare steel
Tank/Pipe Construction Type:	Pipe Fiberglass-reinforced plastic
Tank/Pipe Monitor:	Pipe None
Tank/Pipe Monitor:	Tank None

Tank Id:	TANK-2
Tank Number:	0002
Tank Status:	**Abandoned in Place**
Tank Status Date:	04/07/1999
Install Date:	01/01/1944
Tank Contents:	Heating Oil (No. 2)
Tank Size:	18000
Tank Compliance:	No
Overfill:	Not reported
Compliance Monitoring?:	No
Overfill Protection:	Not reported
Spill Containment:	Not reported
Tank Wellhead Protection:	Not reported
Tank/Pipe Construction Type:	Tank Bare steel
Tank/Pipe Construction Type:	Pipe Bare steel
Tank/Pipe Monitor:	Not reported

BROWNFIELDS:

Name:	MATLACK INC BAYONNE
Address:	70 HOBART AVE
City,State,Zip:	BAYONNE CITY, BAYONNE CITY 07002
Price:	Not reported
Assessed Value:	Not reported
Property Size:	Unknown
Annual Taxes:	Not reported
Representative Address:	Not reported
Representative City/State/Zip:	Not reported
Submitter Name:	Not reported
Submitter Address1:	Not reported
Submitter Address2:	Not reported
Submitter City:	Not reported
Submitter State:	Not reported
Submitter Zip:	Not reported
Submitter Email:	Not reported
Submitter Phone:	Not reported
Transaction Type:	Not reported

MATLACK INC BAYONNE (Continued) **U000357955**

Transfer Type:	Not reported
Site Number:	6653
X Coordinate:	596451
Y Coordinate:	661593
Coord:	596451:661593
AutoID:	Not reported
Ownership Type:	unknown
Ownership:	DEP Case
PStatus:	DEP Case
PI Number:	007391
Owner Name:	Not reported
Owner Address + Owner Street:	Not reported
Owner City:	Not reported
Owner State:	Not reported
Owner Zip Code:	Not reported
Owner County:	Not reported
Owner Phone:	9999999999
Owner Fax:	9999999999
Owner Email:	Not reported
Owner Organization:	Not reported
Authorized Representative:	Not reported
Auth Rep Relation to Owner:	Not reported
Municipal Contact Name:	Not reported
Municipal Contact Street:	Not reported
Municipal Contact City:	Not reported
Municipal Contact State:	Not reported
Municipal Contact Zip Code:	Not reported
Municipal Contact Phone:	9999999999
Municipal Contact Fax:	9999999999
Municipal Contact Email:	Not reported
Department:	Not reported
Municipal Contact Title:	Not reported
Contact Relation to Owner:	Not reported
Current Zoning:	Not reported
Proposed Zoning:	Not reported
Copy of Title Insurance:	Not reported
Block:	Not reported
Lot:	Not reported
Development Plan Completed:	Unknown
Market Study Completed:	Unknown
Current Activity:	Not reported
Current Operations:	Not reported
Prior Operations:	Not reported
Deed Restrictions:	Unknown
Easements:	Unknown
Buildings:	Not reported
Condition of Buildings:	Not reported
Square Footage:	Not reported
Total Buildable Space:	Not reported
Lease Price:	Not reported
Tax Certificate:	Unknown
Tax Lien:	Unknown
Other Liens/Judgements:	No
Traffic Study:	Unknown
Road Access:	Not reported
Waterfront Access:	Unknown
Airport Access:	Unknown

MATLACK INC BAYONNE (Continued) **U000357955**

Public Transportation Access:	Unknown
Major Highway Name:	Not reported
Major Highway Interchange:	Not reported
Major Highway Miles Away:	Not reported
Local Highway Name:	Not reported
Local Highway Interchange:	Not reported
Local Highway Miles Away:	Not reported
Rail Type:	Not reported
Rail Name:	Not reported
Rail Station:	Not reported
Rail Miles Away:	Not reported
Public Water:	Unknown
Electric:	Unknown
Gas:	Unknown
Public Sewer:	Unknown
Telephone:	Unknown
Cable:	Unknown
Fiber Optics:	Unknown
Wetlands:	No
Sensitive Ecosystems/Habitats:	No
Endangered Species:	No
Historic/Archeological Site:	No
100 Year Flood Plain:	No
500 Year Flood Plain:	No
Environmental Report Copies:	Yes
List Containing Site:	Not reported
Preliminary Assessment:	No
Site Investigation:	No
Remedial Investigation:	No
Remedial Action Workplan:	No
Voluntary Cleanup Program:	No
Environmental Litigation:	No
Remediation In Progress:	Yes
Remediation Estimated Complete Date:	Not reported
Regulatory sign-off:	No
Regulatory Sign-Off Description:	Not reported
Other Incentives:	No
Low Interest Rates:	No
HDSRF Grants:	No
TIF:	No
HDSRF Loans:	No
USA Loans:	No
USA Grants:	No
Designated Redevelopment Area:	No
Environmental Opportunity Zone:	No
Tax Rebate or Abatement:	No
Empowerment Zone (Federal):	No
Urban Coordinating Council Neighborhood:	No
Enterprise Community (Federal):	No
Urban Enterprise Zone:	No
Additional Comments:	1) Assigned to Program,6/18/1998 2) C1: No Formal Design - Source Known or Identified-Potential GW Contamination established 11/16/1999
County_int_FK:	9
Municipality_int_FK:	247
Planning Area Designation:	Planning Area 1
Authorized Representative Email:	Not reported
Authorized Representative Phone:	9999999999

MATLACK INC BAYONNE (Continued) **U000357955**

General Comments: Not reported

794
North
1/2-1
0.586 mi.
3092 ft.

47 ZABRISKIE AVENUE
47 ZABRISKIE AVE
BAYONNE CITY, NJ

NJ SHWS **S109531627**
N/A

Actual:
14 ft.

Focus Map:
7

SHWS:

Name:	47 ZABRISKIE AVENUE
Address:	47 ZABRISKIE AVE
City,State,Zip:	BAYONNE CITY, NJ
Site ID:	380407
Status:	Closed
Home Owner:	No
PI Number:	474080

Detail As Of April 2012:

X Coord Site:	Not reported
X Coord PI:	Not reported
Y Coord Site:	Not reported
Y Coord PI:	Not reported

795
NW
1/2-1
0.589 mi.
3110 ft.

PORT JOHNSON TERMINAL
BAYONNE, NJ

FUDS **1024899126**
N/A

Actual:
5 ft.

Focus Map:
2

FUDS:

EPA Region:	2
Installation ID:	NJ29799F099600
Congressional District Number:	8
Facility Name:	PORT JOHNSON TERMINAL
FUDS Number:	C02NJ0814
City:	BAYONNE
State:	NJ
County:	HUDSON
Telephone:	978-318-8238
USACE Division:	North Atlantic Division (NAD)
USACE District:	New England District (NAE)
Status:	Properties without projects
Current Owner:	Private Sector
X Coord:	-74.117777780419502
Y Coord:	40.651666670181598
Latitude:	40.651666669999997
Longitude:	-74.117777779999997

EW796 **36 HUMPHREY AVENUE** **NJ SHWS** **S118168763**
North **36 HUMPHREY AVE** **N/A**
1/2-1 **BAYONNE CITY, NJ 07002**
0.596 mi.
3146 ft. **Site 2 of 4 in cluster EW**

Actual:
18 ft.

Focus Map:
7

SHWS:
Name: 36 HUMPHREY AVENUE
Address: 36 HUMPHREY AVE
City,State,Zip: BAYONNE CITY, NJ
Site ID: 558401
Status: Closed
Home Owner: Yes
PI Number: 699320

Detail As Of April 2012:
X Coord Site: Not reported
X Coord PI: Not reported
Y Coord Site: Not reported
Y Coord PI: Not reported

EW797 **NJ SHWS** **S112172808**
North **38 HUMPHREY AVE.** **N/A**
1/2-1 **BAYONNE CITY, NJ 07002**
0.601 mi.
3173 ft. **Site 3 of 4 in cluster EW**

Actual:
19 ft.

Focus Map:
7

SHWS:
Name: 38 HUMPHREY AVENUE
Address: 38 HUMPHREY AVE
City,State,Zip: BAYONNE CITY, NJ
Site ID: 482274
Status: Closed
Home Owner: Yes
PI Number: 608409

Detail As Of April 2012:
X Coord Site: Not reported
X Coord PI: Not reported
Y Coord Site: Not reported
Y Coord PI: Not reported

EX798 **PIRELLI CABLE COMPANY** **NJ SHWS** **S108973392**
NNW **236 W 1ST ST** **NJ BROWNFIELDS** **N/A**
1/2-1 **BAYONNE CITY, NJ 07002** **NJ Financial Assurance**
0.602 mi.
3176 ft. **Site 1 of 2 in cluster EX**

Actual:
7 ft.

Focus Map:
6

SHWS:
Name: PIRELLI CABLE COMPANY
Address: 236 W 1ST ST
City,State,Zip: BAYONNE CITY, NJ
Site ID: 76417
Status: Active
Home Owner: No
PI Number: G000003880

Detail As Of April 2012:
X Coord Site: 591827
X Coord PI: 591827

PIRELLI CABLE COMPANY (Continued) **S108973392**

Y Coord Site: 660955
Y Coord PI: 660955

BROWNFIELDS:

Name:	PIRELLI CABLE COMPANY
Address:	236 W 1ST ST
City,State,Zip:	BAYONNE CITY, BAYONNE CITY 07002
Price:	Not reported
Assessed Value:	Not reported
Property Size:	Unknown
Annual Taxes:	Not reported
Representative Address:	Not reported
Representative City/State/Zip:	Not reported
Submitter Name:	Not reported
Submitter Address1:	Not reported
Submitter Address2:	Not reported
Submitter City:	Not reported
Submitter State:	Not reported
Submitter Zip:	Not reported
Submitter Email:	Not reported
Submitter Phone:	Not reported
Transaction Type:	Not reported
Transfer Type:	Not reported
Site Number:	6701
X Coordinate:	591827
Y Coordinate:	660955
Coord:	591827:660955
AutoID:	Not reported
Ownership Type:	unknown
Ownership:	DEP Case
PStatus:	Verified by DEP DataMine
PI Number:	G000003880
Owner Name:	Not reported
Owner Address + Owner Street:	Not reported
Owner City:	Not reported
Owner State:	Not reported
Owner Zip Code:	Not reported
Owner County:	Not reported
Owner Phone:	9999999999
Owner Fax:	9999999999
Owner Email:	Not reported
Owner Organization:	Not reported
Authorized Representative:	Not reported
Auth Rep Relation to Owner:	Not reported
Municipal Contact Name:	Not reported
Municipal Contact Street:	Not reported
Municipal Contact City:	Not reported
Municipal Contact State:	Not reported
Municipal Contact Zip Code:	Not reported
Municipal Contact Phone:	9999999999
Municipal Contact Fax:	9999999999
Municipal Contact Email:	Not reported
Department:	Not reported
Municipal Contact Title:	Not reported
Contact Relation to Owner:	Not reported
Current Zoning:	Not reported
Proposed Zoning:	Not reported

PIRELLI CABLE COMPANY (Continued) **S108973392**

Copy of Title Insurance:	Not reported
Block:	Not reported
Lot:	Not reported
Development Plan Completed:	Unknown
Market Study Completed:	Unknown
Current Activity:	Not reported
Current Operations:	Not reported
Prior Operations:	Not reported
Deed Restrictions:	Unknown
Easements:	Unknown
Buildings:	Not reported
Condition of Buildings:	Not reported
Square Footage:	Not reported
Total Buildable Space:	Not reported
Lease Price:	Not reported
Tax Certificate:	Unknown
Tax Lien:	Unknown
Other Liens/Judgements:	No
Traffic Study:	Unknown
Road Access:	Not reported
Waterfront Access:	Unknown
Airport Access:	Unknown
Public Transportation Access:	Unknown
Major Highway Name:	Not reported
Major Highway Interchange:	Not reported
Major Highway Miles Away:	Not reported
Local Highway Name:	Not reported
Local Highway Interchange:	Not reported
Local Highway Miles Away:	Not reported
Rail Type:	Not reported
Rail Name:	Not reported
Rail Station:	Not reported
Rail Miles Away:	Not reported
Public Water:	Unknown
Electric:	Unknown
Gas:	Unknown
Public Sewer:	Unknown
Telephone:	Unknown
Cable:	Unknown
Fiber Optics:	Unknown
Wetlands:	No
Sensitive Ecosystems/Habitats:	No
Endangered Species:	No
Historic/Archeological Site:	No
100 Year Flood Plain:	No
500 Year Flood Plain:	No
Environmental Report Copies:	Yes
List Containing Site:	Not reported
Preliminary Assessment:	No
Site Investigation:	No
Remedial Investigation:	No
Remedial Action Workplan:	No
Voluntary Cleanup Program:	Yes
Environmental Litigation:	No
Remediation In Progress:	Yes
Remediation Estimated Complete Date:	Not reported
Regulatory sign-off:	No

PIRELLI CABLE COMPANY (Continued) **S108973392**

Regulatory Sign-Off Description:	Not reported
Other Incentives:	No
Low Interest Rates:	No
HDSRF Grants:	No
TIF:	No
HDSRF Loans:	No
USA Loans:	No
USA Grants:	No
Designated Redevelopment Area:	No
Environmental Opportunity Zone:	No
Tax Rebate or Abatement:	No
Empowerment Zone (Federal):	No
Urban Coordinating Council Neighborhood:	No
Enterprise Community (Federal):	No
Urban Enterprise Zone:	No
Additional Comments:	1) Assigned to Program,6/18/1998 2) C3: Multi-Phased RA - Unknown or Uncontrolled Discharge to Soil or GW established 6/18/1998
County_int_FK:	9
Municipality_int_FK:	247
Planning Area Designation:	Planning Area 1
Authorized Representative Email:	Not reported
Authorized Representative Phone:	9999999999
General Comments:	LSR120001 Texaco Refining E85108-M01 Texaco Refining N RAP140001 PIRELLI CABLE COMPANY Remedial Action Regulatory Timeframe 5/6/2021

NJ Financial Assurance:

Dispositon Date:	Not reported
RFS Disposition Description:	Not reported
Institution:	Not reported
RFS Type Description:	Self Guarantee
PI Number:	G000003880
Activity Class Code:	LSR
Act Class Decode:	Licensed Site Professional Program
Document Title:	E85108-M01 Texaco Refining - N

EW799 **NJ SHWS** **S121182084**
North **40 HUMPHREY AV** **N/A**
1/2-1 **BAYONNE CITY, NJ 07002**
0.606 mi.
3201 ft. **Site 4 of 4 in cluster EW**

Actual:
19 ft.

Focus Map:
7

SHWS:

Name:	40 HUMPHREY AVENUE
Address:	40 HUMPHREY AVE
City,State,Zip:	BAYONNE CITY, NJ
Site ID:	612495
Status:	Closed
Home Owner:	Yes
PI Number:	773769

Detail As Of April 2012:

X Coord Site:	Not reported
X Coord PI:	Not reported
Y Coord Site:	Not reported
Y Coord PI:	Not reported

800
North
1/2-1
0.609 mi.
3216 ft.

PINTAURO'S AUTO SERVICE INC
63 65 AVE C
BAYONNE CITY, NJ

NJ SHWS **S109300153**
N/A

Actual:
23 ft.

Focus Map:
7

SHWS:

Name:	PINTAURO'S AUTO SERVICE INC
Address:	63 65 AVE C
City,State,Zip:	BAYONNE CITY, NJ
Site ID:	22117
Status:	Closed
Home Owner:	No
PI Number:	033763

Detail As Of April 2012:

X Coord Site:	Not reported
X Coord PI:	Not reported
Y Coord Site:	Not reported
Y Coord PI:	Not reported

801
NW
1/2-1
0.610 mi.
3220 ft.

NORTON & SON INC
148 EAST 5TH STREET
BAYONNE, NJ 07002

SEMS-ARCHIVE **1000416247**
CORRACTS **NJD001367473**
RCRA-SQG
NJ UST
US AIRS
NY MANIFEST
NJ MANIFEST

Actual:
12 ft.

Focus Map:
7

SEMS Archive:

Site ID:	0203558
EPA ID:	NJD001367473
Cong District:	14
FIPS Code:	34017
FF:	N
NPL:	Not on the NPL
Non NPL Status:	NFRAP-Site does not qualify for the NPL based on existing information

SEMS Archive Detail:

Region:	02
Site ID:	0203558
EPA ID:	NJD001367473
Site Name:	NORTON & SON INC
NPL:	N
FF:	N
OU:	00
Action Code:	PA
Action Name:	PA
SEQ:	1
Start Date:	1992-01-01 05:00:00
Finish Date:	1992-03-31 05:00:00
Qual:	N
Current Action Lead:	EPA Perf

Region:	02
Site ID:	0203558
EPA ID:	NJD001367473
Site Name:	NORTON & SON INC
NPL:	N
FF:	N
OU:	00

NORTON & SON INC (Continued) **1000416247**

Action Code:	VS
Action Name:	ARCH SITE
SEQ:	1
Start Date:	Not reported
Finish Date:	1992-03-31 05:00:00
Qual:	Not reported
Current Action Lead:	EPA Perf In-Hse
Region:	02
Site ID:	0203558
EPA ID:	NJD001367473
Site Name:	NORTON & SON INC
NPL:	N
FF:	N
OU:	00
Action Code:	DS
Action Name:	DISCVRY
SEQ:	1
Start Date:	1991-11-01 05:00:00
Finish Date:	1991-11-01 05:00:00
Qual:	Not reported
Current Action Lead:	EPA Perf

CORRACTS:

EPA ID:	NJD001367473
EPA Region:	02
Area Name:	SITEWIDE
Actual Date:	19940531
Action:	CA075ME - CA Prioritization, Facility or area was assigned a medium corrective action priority
NAICS Code(s):	32551 Paint and Coating Manufacturing
Original schedule date:	Not reported
Schedule end date:	Not reported
EPA ID:	NJD001367473
EPA Region:	02
Area Name:	SITEWIDE
Actual Date:	19921007
Action:	CA050 - RFA Completed
NAICS Code(s):	32551 Paint and Coating Manufacturing
Original schedule date:	Not reported
Schedule end date:	Not reported

RCRA-SQG:

Date form received by agency:	04/22/2010
Facility name:	NORTON & SON INC
Facility address:	148 EAST 5TH STREET BAYONNE, NJ 07002-0455
EPA ID:	NJD001367473
Mailing address:	EAST 5TH STREET BAYONNE, NJ 07002-0455
Contact:	MAHESH J PATEL
Contact address:	EAST 5TH STREET

NORTON & SON INC (Continued) **1000416247**

BAYONNE, NJ 07002-0455
Contact country: US
Contact telephone: 201-437-0770
Telephone ext.: 260
Contact email: MAHESH621@HOTMAIL.COM
EPA Region: 02
Land type: Private
Classification: Small Small Quantity Generator
Description: Handler: generates more than 100 and less than 1000 kg of hazardous waste during any calendar month and accumulates less than 6000 kg of hazardous waste at any time; or generates 100 kg or less of hazardous waste during any calendar month, and accumulates more than 1000 kg of hazardous waste at any time

Owner/Operator Summary:
Owner/operator name: NORTON & SON INC
Owner/operator address: 148 EAST 5TH STREET
OPERCITY, NJ 99999
Owner/operator country: Not reported
Owner/operator telephone: 201-437-0770
Owner/operator email: Not reported
Owner/operator fax: Not reported
Owner/operator extension: Not reported
Legal status: Private
Owner/Operator Type: Operator
Owner/Op start date: Not reported
Owner/Op end date: Not reported

Owner/operator name: NORTON & SON INC
Owner/operator address: EAST 5TH STREET
BAYONNE, NJ 07002
Owner/operator country: US
Owner/operator telephone: Not reported
Owner/operator email: Not reported
Owner/operator fax: Not reported
Owner/operator extension: Not reported
Legal status: Private
Owner/Operator Type: Owner
Owner/Op start date: 02/01/1950
Owner/Op end date: Not reported

Owner/operator name: NORTON & SON INC
Owner/operator address: Not reported
Not reported
Owner/operator country: US
Owner/operator telephone: Not reported
Owner/operator email: Not reported
Owner/operator fax: Not reported
Owner/operator extension: Not reported
Legal status: Private
Owner/Operator Type: Operator
Owner/Op start date: 02/01/1950
Owner/Op end date: Not reported

Owner/operator name: NORTON & SON INC
Owner/operator address: 148 E 5TH ST
BAYONNE, NJ 07002

NORTON & SON INC (Continued) **1000416247**

Owner/operator country: Not reported
Owner/operator telephone: 201-437-0770
Owner/operator email: Not reported
Owner/operator fax: Not reported
Owner/operator extension: Not reported
Legal status: Private
Owner/Operator Type: Owner
Owner/Op start date: Not reported
Owner/Op end date: Not reported

Handler Activities Summary:
U.S. importer of hazardous waste: No
Mixed waste (haz. and radioactive): No
Recycler of hazardous waste: No
Transporter of hazardous waste: No
Treater, storer or disposer of HW: No
Underground injection activity: No
On-site burner exemption: No
Furnace exemption: No
Used oil fuel burner: No
Used oil processor: No
User oil refiner: No
Used oil fuel marketer to burner: No
Used oil Specification marketer: No
Used oil transfer facility: No
Used oil transporter: No

Historical Generators:
Date form received by agency: 03/17/2008
Site name: NORTON & SON INC
Classification: Small Quantity Generator

Date form received by agency: 01/01/2007
Site name: NORTON & SON INC
Classification: Small Quantity Generator

Date form received by agency: 02/27/2006
Site name: NORTON & SON INC
Classification: Large Quantity Generator

Date form received by agency: 02/26/2006
Site name: NORTON & SON INC
Classification: Small Quantity Generator

Date form received by agency: 02/24/2004
Site name: NORTON AND SON INC
Classification: Large Quantity Generator

Date form received by agency: 03/29/2001
Site name: NORTON & SON INC
Classification: Large Quantity Generator

Date form received by agency: 02/26/1996
Site name: NORTON & SONS INC.
Classification: Large Quantity Generator

NORTON & SON INC (Continued) **1000416247**

Date form received by agency: 02/16/1994
Site name: NORTON AND SONC INC
Classification: Large Quantity Generator

Date form received by agency: 02/25/1992
Site name: NORTON AND SONC INC
Classification: Large Quantity Generator

Date form received by agency: 04/24/1990
Site name: NORTON & SON, INC
Classification: Large Quantity Generator

Date form received by agency: 11/19/1980
Site name: NORTON & SON INC
Classification: Not a generator, verified

Date form received by agency: 08/18/1980
Site name: NORTON & SON INC
Classification: Large Quantity Generator

Hazardous Waste Summary:

. Waste code: D001
. Waste name: IGNITABLE WASTE

. Waste code: P049
. Waste name: DITHIOBIURET (OR) THIOIMIDODICARBONIC DIAMIDE [(H2N)C(S)]2NH

. Waste code: P092
. Waste name: MERCURY, (ACETATO-O)PHENYL- (OR) PHENYLMERCURY ACETATE

. Waste code: U031
. Waste name: 1-BUTANOL (I) (OR) N-BUTYL ALCOHOL (I)

. Waste code: U069
. Waste name: 1,2-BENZENEDICARBOXYLIC ACID, DIBUTYL ESTER (OR) DIBUTYL PHTHALATE

. Waste code: U122
. Waste name: FORMALDEHYDE

. Waste code: U140
. Waste name: 1-PROPANOL, 2-METHYL- (I,T) (OR) ISOBUTYL ALCOHOL (I,T)

. Waste code: U154
. Waste name: METHANOL (I) (OR) METHYL ALCOHOL (I)

. Waste code: U162
. Waste name: 2-PROPENOIC ACID, 2-METHYL-, METHYL ESTER (I,T) (OR) METHYL METHACRYLATE (I,T)

. Waste code: U188
. Waste name: PHENOL

NORTON & SON INC (Continued) **1000416247**

Corrective Action Summary:
Event date: 10/07/1992
Event: RFA COMPLETED

Event date: 05/31/1994
Event: CA PRIORITIZATION-MEDIUM CA PRIORITY

Facility Has Received Notices of Violations:
Regulation violated: Not reported
Area of violation: Generators - General
Date violation determined: 09/14/1993
Date achieved compliance: 09/15/1993
Violation lead agency: State
Enforcement action: WRITTEN INFORMAL
Enforcement action date: 09/14/1993
Enf. disposition status: Not reported
Enf. disp. status date: Not reported
Enforcement lead agency: State
Proposed penalty amount: Not reported
Final penalty amount: Not reported
Paid penalty amount: Not reported

Regulation violated: Not reported
Area of violation: Generators - General
Date violation determined: 02/10/1989
Date achieved compliance: 03/08/1989
Violation lead agency: State
Enforcement action: WRITTEN INFORMAL
Enforcement action date: 02/10/1989
Enf. disposition status: Not reported
Enf. disp. status date: Not reported
Enforcement lead agency: State
Proposed penalty amount: Not reported
Final penalty amount: Not reported
Paid penalty amount: Not reported

Regulation violated: Not reported
Area of violation: Generators - General
Date violation determined: 03/02/1985
Date achieved compliance: 09/09/1985
Violation lead agency: State
Enforcement action: FINAL 3008(A) COMPLIANCE ORDER
Enforcement action date: 08/23/1985
Enf. disposition status: Not reported
Enf. disp. status date: Not reported
Enforcement lead agency: State
Proposed penalty amount: 875
Final penalty amount: 875
Paid penalty amount: Not reported

Evaluation Action Summary:
Evaluation date: 08/15/2016
Evaluation: COMPLIANCE ASSISTANCE VISIT
Area of violation: Not reported
Date achieved compliance: Not reported
Evaluation lead agency: State

NORTON & SON INC (Continued) **1000416247**

Evaluation date: 08/15/2016
Evaluation: CASE DEVELOPMENT INSPECTION
Area of violation: Not reported
Date achieved compliance: Not reported
Evaluation lead agency: State

Evaluation date: 02/11/2015
Evaluation: COMPLIANCE EVALUATION INSPECTION ON-SITE
Area of violation: Not reported
Date achieved compliance: Not reported
Evaluation lead agency: State

Evaluation date: 02/24/2011
Evaluation: COMPLIANCE EVALUATION INSPECTION ON-SITE
Area of violation: Not reported
Date achieved compliance: Not reported
Evaluation lead agency: State

Evaluation date: 03/25/2004
Evaluation: COMPLIANCE EVALUATION INSPECTION ON-SITE
Area of violation: Not reported
Date achieved compliance: Not reported
Evaluation lead agency: State

Evaluation date: 08/22/2000
Evaluation: COMPLIANCE EVALUATION INSPECTION ON-SITE
Area of violation: Not reported
Date achieved compliance: Not reported
Evaluation lead agency: State

Evaluation date: 09/15/1993
Evaluation: COMPLIANCE SCHEDULE EVALUATION
Area of violation: Generators - General
Date achieved compliance: 09/15/1993
Evaluation lead agency: State

Evaluation date: 09/14/1993
Evaluation: COMPLIANCE EVALUATION INSPECTION ON-SITE
Area of violation: Generators - General
Date achieved compliance: 09/15/1993
Evaluation lead agency: State

Evaluation date: 02/10/1989
Evaluation: COMPLIANCE EVALUATION INSPECTION ON-SITE
Area of violation: Generators - General
Date achieved compliance: 03/08/1989
Evaluation lead agency: State

Evaluation date: 10/18/1985
Evaluation: NON-FINANCIAL RECORD REVIEW
Area of violation: Not reported
Date achieved compliance: Not reported
Evaluation lead agency: State

Evaluation date: 03/02/1985
Evaluation: NON-FINANCIAL RECORD REVIEW
Area of violation: Generators - General

NORTON & SON INC (Continued) **1000416247**

Date achieved compliance: 09/09/1985
Evaluation lead agency: State

UST:
Facility ID: 002646

Contact:
Owner Name: EDWARD F NORTON III
Organization: NORTON & SON INC
Contact Type(UST Reg): Facility Operator
Contact Address (UST Reg): 148 E FIFTH ST
Contact Address 2 (UST Reg): Not reported
Conact City,St,Zip (UST Reg): Bayonne, NJ 07002

Owner Name: EDWARD F NORTON III
Organization: NORTON & SON INC
Contact Type(UST Reg): Tank Owner
Contact Address (UST Reg): 148 E FIFTH ST
Contact Address 2 (UST Reg): Not reported
Conact City,St,Zip (UST Reg): Bayonne, NJ 07002

Tanks:
Tank Id: TANK-1
Tank Number: F001
Tank Status: **Removed**
Tank Status Date: 10/26/1998
Install Date: 01/01/1961
Tank Contents: Heating Oil (No. 2)
Tank Size: 5000
Tank Compliance: No
Overfill: No
Compliance Monitoring?: No
Overfill Protection: No
Spill Containment: No
Tank Wellhead Protection: Not reported
Tank/Pipe Construction Type: Pipe Bare steel
Tank/Pipe Construction Type: Tank Bare steel
Tank/Pipe Monitor: Pipe None
Tank/Pipe Monitor: Tank None

Tank Id: TANK-10
Tank Number: F006
Tank Status: **Removed**
Tank Status Date: 03/31/2015
Install Date: 03/07/1995
Tank Contents: Other
Tank Size: 15000
Tank Compliance: Yes
Overfill: Yes
Compliance Monitoring?: Yes
Overfill Protection: Yes
Spill Containment: Yes
Tank Wellhead Protection: Not reported
Tank/Pipe Construction Type: Pipe Fiberglass-reinforced plastic
Tank/Pipe Construction Type: Tank Fiberglass-coated steel

NORTON & SON INC (Continued) **1000416247**

Tank/Pipe Monitor:	Pipe Other: Safe (European) Suction
Tank/Pipe Monitor:	Pipe Tightness Test
Tank/Pipe Monitor:	Tank In-tank(automatic)monitoring
Tank/Pipe Monitor:	Tank Interstitial
Tank/Pipe Monitor:	Tank Inventory Control

Tank Id:	TANK-11
Tank Number:	F007
Tank Status:	**Removed**
Tank Status Date:	03/31/2015
Install Date:	03/07/1995
Tank Contents:	Other
Tank Size:	7500
Tank Compliance:	Yes
Overfill:	Yes
Compliance Monitoring?:	Yes
Overfill Protection:	Yes
Spill Containment:	Yes
Tank Wellhead Protection:	Not reported
Tank/Pipe Construction Type:	Pipe Fiberglass-reinforced plastic
Tank/Pipe Construction Type:	Tank Fiberglass-coated steel
Tank/Pipe Monitor:	Pipe Other: Safe (European) Suction
Tank/Pipe Monitor:	Tank In-tank(automatic)monitoring
Tank/Pipe Monitor:	Tank Interstitial

Tank Id:	TANK-12
Tank Number:	F008
Tank Status:	**Removed**
Tank Status Date:	03/31/2015
Install Date:	03/07/1995
Tank Contents:	Other
Tank Size:	7500
Tank Compliance:	Yes
Overfill:	Yes
Compliance Monitoring?:	Yes
Overfill Protection:	Yes
Spill Containment:	Yes
Tank Wellhead Protection:	Not reported
Tank/Pipe Construction Type:	Tank Fiberglass-coated steel
Tank/Pipe Construction Type:	Pipe Other: Cathodically Protected Metal
Tank/Pipe Monitor:	Pipe Other: Safe (European) Suction
Tank/Pipe Monitor:	Tank In-tank(automatic)monitoring
Tank/Pipe Monitor:	Tank Interstitial

Tank Id:	TANK-2
Tank Number:	F002
Tank Status:	**Removed**
Tank Status Date:	10/26/1998
Install Date:	01/01/1961
Tank Contents:	Heating Oil (No. 2)
Tank Size:	7500
Tank Compliance:	No
Overfill:	No
Compliance Monitoring?:	No

NORTON & SON INC (Continued) **1000416247**

Overfill Protection:	No
Spill Containment:	No
Tank Wellhead Protection:	Not reported
Tank/Pipe Construction Type:	Pipe Bare steel
Tank/Pipe Construction Type:	Tank Bare steel
Tank/Pipe Monitor:	Pipe None
Tank/Pipe Monitor:	Tank None

Tank Id:	TANK-3
Tank Number:	F003
Tank Status:	**Removed**
Tank Status Date:	10/29/1998
Install Date:	01/01/1966
Tank Contents:	Heating Oil (No. 2)
Tank Size:	5000
Tank Compliance:	No
Overfill:	No
Compliance Monitoring?:	No
Overfill Protection:	No
Spill Containment:	No
Tank Wellhead Protection:	Not reported
Tank/Pipe Construction Type:	Tank Bare steel
Tank/Pipe Construction Type:	Pipe Bare steel
Tank/Pipe Monitor:	Pipe None
Tank/Pipe Monitor:	Tank None

Tank Id:	TANK-4
Tank Number:	F004
Tank Status:	**Removed**
Tank Status Date:	10/26/1998
Install Date:	01/01/1961
Tank Contents:	Heating Oil (No. 2)
Tank Size:	5000
Tank Compliance:	No
Overfill:	No
Compliance Monitoring?:	No
Overfill Protection:	No
Spill Containment:	No
Tank Wellhead Protection:	Not reported
Tank/Pipe Construction Type:	Pipe Bare steel
Tank/Pipe Construction Type:	Tank Bare steel
Tank/Pipe Monitor:	Pipe None
Tank/Pipe Monitor:	Tank None

Tank Id:	TANK-5
Tank Number:	F005
Tank Status:	**Removed**
Tank Status Date:	10/26/1998
Install Date:	01/01/1961
Tank Contents:	Heating Oil (No. 2)
Tank Size:	3000
Tank Compliance:	No
Overfill:	No
Compliance Monitoring?:	No

NORTON & SON INC (Continued) **1000416247**

Overfill Protection:	No
Spill Containment:	No
Tank Wellhead Protection:	Not reported
Tank/Pipe Construction Type:	Pipe Bare steel
Tank/Pipe Construction Type:	Tank Bare steel
Tank/Pipe Monitor:	Pipe None
Tank/Pipe Monitor:	Tank None

Tank Id:	TANK-6
Tank Number:	R162
Tank Status:	**Removed**
Tank Status Date:	07/18/1995
Install Date:	01/01/1978
Tank Contents:	Other
Tank Size:	7500
Tank Compliance:	No
Overfill:	Yes
Compliance Monitoring?:	No
Overfill Protection:	Yes
Spill Containment:	No
Tank Wellhead Protection:	Not reported
Tank/Pipe Construction Type:	Tank Fiberglass-coated steel
Tank/Pipe Construction Type:	Pipe Cathodically protected steel
Tank/Pipe Monitor:	Pipe None
Tank/Pipe Monitor:	Tank None

Tank Id:	TANK-7
Tank Number:	R402
Tank Status:	**Removed**
Tank Status Date:	01/18/1995
Install Date:	01/01/1984
Tank Contents:	Other
Tank Size:	7500
Tank Compliance:	No
Overfill:	Yes
Compliance Monitoring?:	No
Overfill Protection:	Yes
Spill Containment:	No
Tank Wellhead Protection:	Not reported
Tank/Pipe Construction Type:	Pipe Cathodically protected steel
Tank/Pipe Construction Type:	Tank Fiberglass-coated steel
Tank/Pipe Monitor:	Pipe None
Tank/Pipe Monitor:	Tank None

Tank Id:	TANK-8
Tank Number:	R947
Tank Status:	**Removed**
Tank Status Date:	07/18/1995
Install Date:	01/01/1975
Tank Contents:	Other
Tank Size:	2000
Tank Compliance:	No
Overfill:	Yes
Compliance Monitoring?:	No

NORTON & SON INC (Continued) **1000416247**

Overfill Protection:	Yes
Spill Containment:	No
Tank Wellhead Protection:	Not reported
Tank/Pipe Construction Type:	Pipe Cathodically protected steel
Tank/Pipe Construction Type:	Tank Bare steel
Tank/Pipe Monitor:	Pipe None
Tank/Pipe Monitor:	Tank None

Tank Id:	TANK-9
Tank Number:	R1#2
Tank Status:	**Removed**
Tank Status Date:	01/18/1995
Install Date:	01/01/1944
Tank Contents:	Other
Tank Size:	7500
Tank Compliance:	No
Overfill:	No
Compliance Monitoring?:	No
Overfill Protection:	No
Spill Containment:	Yes
Tank Wellhead Protection:	Not reported
Tank/Pipe Construction Type:	Tank Bare steel
Tank/Pipe Construction Type:	Pipe Bare steel
Tank/Pipe Monitor:	Pipe Tightness Test
Tank/Pipe Monitor:	Tank Inventory Control
Tank/Pipe Monitor:	Tank Manual Tank Gauging
Tank/Pipe Monitor:	Tank Tightness Test

US AIRS MINOR:

Envid:	1000416247
Region Code:	02
Programmatic ID:	AIR NJ0000003401705010
Facility Registry ID:	110000317871
D and B Number:	Not reported
Primary SIC Code:	2851
NAICS Code:	325510
Default Air Classification Code:	MIN
Facility Type of Ownership Code:	POF
Air CMS Category Code:	Not reported
HPV Status:	Not reported

US AIRS MINOR:

Region Code:	02
Programmatic ID:	AIR NJ0000003401705010
Facility Registry ID:	110000317871
Air Operating Status Code:	OPR
Default Air Classification Code:	MIN
Air Program:	State Implementation Plan for National Primary and Secondary Ambient Air Quality Standards
Activity Date:	1994-10-04 00:00:00
Activity Status Date:	Not reported
Activity Group:	Compliance Monitoring
Activity Type:	Inspection/Evaluation
Activity Status:	Not reported

NORTON & SON INC (Continued) **1000416247**

NY MANIFEST:

Name:	NORTON AND SONS
Address:	148 E 5TH ST
City,State,Zip:	BAYONNE, NJ 07002-4297
Country:	USA
EPA ID:	NJD001367473
Facility Status:	Not reported
Location Address 1:	148 EAST 5TH STREET
Code:	BP
Location Address 2:	Not reported
Total Tanks:	Not reported
Location City:	BAYONNE
Location State:	NJ
Location Zip:	07002
Location Zip 4:	Not reported

NY MANIFEST:

EPAID:	NJD001367473
Mailing Name:	NORTON AND SONS
Mailing Contact:	DONALD FINLEY
Mailing Address 1:	148 EAST 5TH STREET
Mailing Address 2:	Not reported
Mailing City:	BAYONNE
Mailing State:	NJ
Mailing Zip:	07002
Mailing Zip 4:	Not reported
Mailing Country:	USA
Mailing Phone:	2014370770

NY MANIFEST:

Document ID:	NYG1964034
Manifest Status:	Not reported
seq:	01
Year:	2001
Trans1 State ID:	NYP
Trans2 State ID:	Not reported
Generator Ship Date:	01/30/2001
Trans1 Recv Date:	01/30/2001
Trans2 Recv Date:	Not reported
TSD Site Recv Date:	01/31/2001
Part A Recv Date:	Not reported
Part B Recv Date:	Not reported
Generator EPA ID:	NJD001367473
Trans1 EPA ID:	NYD049178296
Trans2 EPA ID:	Not reported
TSDF ID 1:	NYD049178296
TSDF ID 2:	Not reported
Manifest Tracking Number:	Not reported
Import Indicator:	Not reported
Export Indicator:	Not reported
Discr Quantity Indicator:	Not reported
Discr Type Indicator:	Not reported
Discr Residue Indicator:	Not reported
Discr Partial Reject Indicator:	Not reported
Discr Full Reject Indicator:	Not reported
Manifest Ref Number:	Not reported
Alt Facility RCRA ID:	Not reported

NORTON & SON INC (Continued) **1000416247**

Alt Facility Sign Date:	Not reported
MGMT Method Type Code:	Not reported
Waste Code:	D001 - NON-LISTED IGNITABLE WASTES
Waste Code:	Not reported
Waste Code:	Not reported
Waste Code:	Not reported
Waste Code:	Not reported
Waste Code:	Not reported
Quantity:	12000
Units:	P - Pounds
Number of Containers:	030
Container Type:	DM - Metal drums, barrels
Handling Method:	B Incineration, heat recovery, burning.
Specific Gravity:	01.00

Click this hyperlink while viewing on your computer to access
-1 additional NY MANIFEST: record(s) in the EDR Site Report.

NJ MANIFEST:

EPA Id:	NJD001367473
Mail Address:	148 E 5TH ST
Mail City/State/Zip:	BAYONNE 07002
Facility Phone:	2014370770
Emergency Phone:	Not reported
Contact:	KAWATHEKAR JAY
Comments:	Not reported
SIC Code:	2851
County:	09
Municipal:	01
Previous EPA Id:	Not reported
Gen Flag:	D
Trans Flag:	Not reported
TSDF Flag:	Not reported
Name Change:	Not reported
Date Change:	Not reported

Manifest:

Manifest Number:	SCB0500198
EPA ID:	NJD001367473
Date Shipped:	03/30/2005
TSDF EPA ID:	SCD036275626
Transporter EPA ID:	NJD986607380
Transporter 2 EPA ID:	Not reported
Transporter 3 EPA ID:	Not reported
Transporter 4 EPA ID:	Not reported
Transporter 5 EPA ID:	Not reported
Transporter 6 EPA ID:	Not reported
Transporter 7 EPA ID:	Not reported
Transporter 8 EPA ID:	Not reported
Transporter 9 EPA ID:	Not reported
Transporter 10 EPA ID:	Not reported
Date Trans1 Transported Waste:	03/30/2005
Date Trans2 Transported Waste:	Not reported
Date Trans3 Transported Waste:	Not reported
Date Trans4 Transported Waste:	Not reported
Date Trans5 Transported Waste:	Not reported

NORTON & SON INC (Continued) **1000416247**

Date Trans6 Transported Waste:	Not reported
Date Trans7 Transported Waste:	Not reported
Date Trans8 Transported Waste:	Not reported
Date Trans9 Transported Waste:	Not reported
Date Trans10 Transported Waste:	Not reported
Date TSDF Received Waste:	04/13/2005
TSDF EPA Facility Name:	Not reported
QTY Units:	Not reported
Transporter SEQ ID:	Not reported
Transporter-1 Date:	Not reported
Waste SEQ ID:	Not reported
Waste Type Code 2:	Not reported
Waste Type Code 3:	Not reported
Waste Type Code 4:	Not reported
Waste Type Code 5:	Not reported
Waste Type Code 6:	Not reported
Date Accepted:	Not reported
Manifest Discrepancy Type:	Not reported
Data Entry Number:	01270635
Was Load Rejected:	BAYONNE 07002
Reason Load Was Rejected:	Not reported

Manifest Number:	SCB0400446
EPA ID:	NJD001367473
Date Shipped:	09/29/2004
TSDF EPA ID:	SCD036275626
Transporter EPA ID:	NJD986607380
Transporter 2 EPA ID:	Not reported
Transporter 3 EPA ID:	Not reported
Transporter 4 EPA ID:	Not reported
Transporter 5 EPA ID:	Not reported
Transporter 6 EPA ID:	Not reported
Transporter 7 EPA ID:	Not reported
Transporter 8 EPA ID:	Not reported
Transporter 9 EPA ID:	Not reported
Transporter 10 EPA ID:	Not reported
Date Trans1 Transported Waste:	09/29/2004
Date Trans2 Transported Waste:	Not reported
Date Trans3 Transported Waste:	Not reported
Date Trans4 Transported Waste:	Not reported
Date Trans5 Transported Waste:	Not reported
Date Trans6 Transported Waste:	Not reported
Date Trans7 Transported Waste:	Not reported
Date Trans8 Transported Waste:	Not reported
Date Trans9 Transported Waste:	Not reported
Date Trans10 Transported Waste:	Not reported
Date TSDF Received Waste:	10/12/2004
TSDF EPA Facility Name:	Not reported
QTY Units:	Not reported
Transporter SEQ ID:	Not reported
Transporter-1 Date:	Not reported
Waste SEQ ID:	Not reported
Waste Type Code 2:	Not reported
Waste Type Code 3:	Not reported
Waste Type Code 4:	Not reported
Waste Type Code 5:	Not reported
Waste Type Code 6:	Not reported

NORTON & SON INC (Continued) **1000416247**

Date Accepted:	Not reported
Manifest Discrepancy Type:	Not reported
Data Entry Number:	08300535
Was Load Rejected:	BAYONNE 07002
Reason Load Was Rejected:	Not reported
Manifest Number:	001001024SKS
EPA ID:	NJD001367473
Date Shipped:	01/17/2008
TSDF EPA ID:	KYD053348108
Transporter EPA ID:	TXR000050930
Transporter 2 EPA ID:	NJD071629976
Transporter 3 EPA ID:	Not reported
Transporter 4 EPA ID:	Not reported
Transporter 5 EPA ID:	Not reported
Transporter 6 EPA ID:	Not reported
Transporter 7 EPA ID:	Not reported
Transporter 8 EPA ID:	Not reported
Transporter 9 EPA ID:	Not reported
Transporter 10 EPA ID:	Not reported
Date Trans1 Transported Waste:	01/17/2008
Date Trans2 Transported Waste:	01/23/2008
Date Trans3 Transported Waste:	Not reported
Date Trans4 Transported Waste:	Not reported
Date Trans5 Transported Waste:	Not reported
Date Trans6 Transported Waste:	Not reported
Date Trans7 Transported Waste:	Not reported
Date Trans8 Transported Waste:	Not reported
Date Trans9 Transported Waste:	Not reported
Date Trans10 Transported Waste:	Not reported
Date TSDF Received Waste:	01/25/2008
TSDF EPA Facility Name:	Not reported
QTY Units:	Not reported
Transporter SEQ ID:	Not reported
Transporter-1 Date:	Not reported
Waste SEQ ID:	Not reported
Waste Type Code 2:	Not reported
Waste Type Code 3:	Not reported
Waste Type Code 4:	Not reported
Waste Type Code 5:	Not reported
Waste Type Code 6:	Not reported
Date Accepted:	Not reported
Manifest Discrepancy Type:	Not reported
Data Entry Number:	Not reported
Was Load Rejected:	BAYONNE 07002
Reason Load Was Rejected:	Not reported

Waste:

Manifest Year:	Not reported
Waste Code:	D001
Hand Code:	H061
Quantity:	12000 P

Manifest Number:	SCB0500275
EPA ID:	NJD001367473
Date Shipped:	09/30/2005
TSDF EPA ID:	SCD036275626

NORTON & SON INC (Continued) **1000416247**

Transporter EPA ID:	NJD986607380
Transporter 2 EPA ID:	Not reported
Transporter 3 EPA ID:	Not reported
Transporter 4 EPA ID:	Not reported
Transporter 5 EPA ID:	Not reported
Transporter 6 EPA ID:	Not reported
Transporter 7 EPA ID:	Not reported
Transporter 8 EPA ID:	Not reported
Transporter 9 EPA ID:	Not reported
Transporter 10 EPA ID:	Not reported
Date Trans1 Transported Waste:	09/30/2005
Date Trans2 Transported Waste:	Not reported
Date Trans3 Transported Waste:	Not reported
Date Trans4 Transported Waste:	Not reported
Date Trans5 Transported Waste:	Not reported
Date Trans6 Transported Waste:	Not reported
Date Trans7 Transported Waste:	Not reported
Date Trans8 Transported Waste:	Not reported
Date Trans9 Transported Waste:	Not reported
Date Trans10 Transported Waste:	Not reported
Date TSDF Received Waste:	10/24/2005
TSDF EPA Facility Name:	Not reported
QTY Units:	Not reported
Transporter SEQ ID:	Not reported
Transporter-1 Date:	Not reported
Waste SEQ ID:	Not reported
Waste Type Code 2:	Not reported
Waste Type Code 3:	Not reported
Waste Type Code 4:	Not reported
Waste Type Code 5:	Not reported
Waste Type Code 6:	Not reported
Date Accepted:	Not reported
Manifest Discrepancy Type:	Not reported
Data Entry Number:	05310635
Was Load Rejected:	BAYONNE 07002
Reason Load Was Rejected:	Not reported
Manifest Number:	000086917SKS
EPA ID:	NJD001367473
Date Shipped:	12/19/2007
TSDF EPA ID:	NJD002182897
Transporter EPA ID:	TXR000050930
Transporter 2 EPA ID:	Not reported
Transporter 3 EPA ID:	Not reported
Transporter 4 EPA ID:	Not reported
Transporter 5 EPA ID:	Not reported
Transporter 6 EPA ID:	Not reported
Transporter 7 EPA ID:	Not reported
Transporter 8 EPA ID:	Not reported
Transporter 9 EPA ID:	Not reported
Transporter 10 EPA ID:	Not reported
Date Trans1 Transported Waste:	12/19/2007
Date Trans2 Transported Waste:	Not reported
Date Trans3 Transported Waste:	Not reported
Date Trans4 Transported Waste:	Not reported
Date Trans5 Transported Waste:	Not reported
Date Trans6 Transported Waste:	Not reported

NORTON & SON INC (Continued) **1000416247**

Date Trans7 Transported Waste:	Not reported
Date Trans8 Transported Waste:	Not reported
Date Trans9 Transported Waste:	Not reported
Date Trans10 Transported Waste:	Not reported
Date TSDF Received Waste:	12/19/2007
TSDF EPA Facility Name:	Not reported
QTY Units:	Not reported
Transporter SEQ ID:	Not reported
Transporter-1 Date:	Not reported
Waste SEQ ID:	Not reported
Waste Type Code 2:	Not reported
Waste Type Code 3:	Not reported
Waste Type Code 4:	Not reported
Waste Type Code 5:	Not reported
Waste Type Code 6:	Not reported
Date Accepted:	Not reported
Manifest Discrepancy Type:	Not reported
Data Entry Number:	Not reported
Was Load Rejected:	BAYONNE 07002
Reason Load Was Rejected:	Not reported

Manifest Number:	SCB0400397
EPA ID:	NJD001367473
Date Shipped:	07/28/2004
TSDF EPA ID:	SCD036275626
Transporter EPA ID:	NJD986607380
Transporter 2 EPA ID:	Not reported
Transporter 3 EPA ID:	Not reported
Transporter 4 EPA ID:	Not reported
Transporter 5 EPA ID:	Not reported
Transporter 6 EPA ID:	Not reported
Transporter 7 EPA ID:	Not reported
Transporter 8 EPA ID:	Not reported
Transporter 9 EPA ID:	Not reported
Transporter 10 EPA ID:	Not reported
Date Trans1 Transported Waste:	07/28/2004
Date Trans2 Transported Waste:	Not reported
Date Trans3 Transported Waste:	Not reported
Date Trans4 Transported Waste:	Not reported
Date Trans5 Transported Waste:	Not reported
Date Trans6 Transported Waste:	Not reported
Date Trans7 Transported Waste:	Not reported
Date Trans8 Transported Waste:	Not reported
Date Trans9 Transported Waste:	Not reported
Date Trans10 Transported Waste:	Not reported
Date TSDF Received Waste:	08/02/2004
TSDF EPA Facility Name:	Not reported
QTY Units:	Not reported
Transporter SEQ ID:	Not reported
Transporter-1 Date:	Not reported
Waste SEQ ID:	Not reported
Waste Type Code 2:	Not reported
Waste Type Code 3:	Not reported
Waste Type Code 4:	Not reported
Waste Type Code 5:	Not reported
Waste Type Code 6:	Not reported
Date Accepted:	Not reported

NORTON & SON INC (Continued) **1000416247**

Manifest Discrepancy Type:	Not reported
Data Entry Number:	04280535
Was Load Rejected:	BAYONNE 07002
Reason Load Was Rejected:	Not reported
Manifest Number:	SCB0500113
EPA ID:	NJD001367473
Date Shipped:	01/28/2005
TSDF EPA ID:	SCD036275626
Transporter EPA ID:	NJD986607380
Transporter 2 EPA ID:	Not reported
Transporter 3 EPA ID:	Not reported
Transporter 4 EPA ID:	Not reported
Transporter 5 EPA ID:	Not reported
Transporter 6 EPA ID:	Not reported
Transporter 7 EPA ID:	Not reported
Transporter 8 EPA ID:	Not reported
Transporter 9 EPA ID:	Not reported
Transporter 10 EPA ID:	Not reported
Date Trans1 Transported Waste:	01/28/2005
Date Trans2 Transported Waste:	Not reported
Date Trans3 Transported Waste:	Not reported
Date Trans4 Transported Waste:	Not reported
Date Trans5 Transported Waste:	Not reported
Date Trans6 Transported Waste:	Not reported
Date Trans7 Transported Waste:	Not reported
Date Trans8 Transported Waste:	Not reported
Date Trans9 Transported Waste:	Not reported
Date Trans10 Transported Waste:	Not reported
Date TSDF Received Waste:	01/31/2005
TSDF EPA Facility Name:	Not reported
QTY Units:	Not reported
Transporter SEQ ID:	Not reported
Transporter-1 Date:	Not reported
Waste SEQ ID:	Not reported
Waste Type Code 2:	Not reported
Waste Type Code 3:	Not reported
Waste Type Code 4:	Not reported
Waste Type Code 5:	Not reported
Waste Type Code 6:	Not reported
Date Accepted:	Not reported
Manifest Discrepancy Type:	Not reported
Data Entry Number:	08300535
Was Load Rejected:	BAYONNE 07002
Reason Load Was Rejected:	Not reported
Manifest Number:	SCB0500272
EPA ID:	NJD001367473
Date Shipped:	12/23/2005
TSDF EPA ID:	SCD036275626
Transporter EPA ID:	NJD986607380
Transporter 2 EPA ID:	Not reported
Transporter 3 EPA ID:	Not reported
Transporter 4 EPA ID:	Not reported
Transporter 5 EPA ID:	Not reported
Transporter 6 EPA ID:	Not reported
Transporter 7 EPA ID:	Not reported

NORTON & SON INC (Continued) **1000416247**

Transporter 8 EPA ID:	Not reported
Transporter 9 EPA ID:	Not reported
Transporter 10 EPA ID:	Not reported
Date Trans1 Transported Waste:	12/23/2005
Date Trans2 Transported Waste:	Not reported
Date Trans3 Transported Waste:	Not reported
Date Trans4 Transported Waste:	Not reported
Date Trans5 Transported Waste:	Not reported
Date Trans6 Transported Waste:	Not reported
Date Trans7 Transported Waste:	Not reported
Date Trans8 Transported Waste:	Not reported
Date Trans9 Transported Waste:	Not reported
Date Trans10 Transported Waste:	Not reported
Date TSDF Received Waste:	01/09/2006
TSDF EPA Facility Name:	Not reported
QTY Units:	Not reported
Transporter SEQ ID:	Not reported
Transporter-1 Date:	Not reported
Waste SEQ ID:	Not reported
Waste Type Code 2:	Not reported
Waste Type Code 3:	Not reported
Waste Type Code 4:	Not reported
Waste Type Code 5:	Not reported
Waste Type Code 6:	Not reported
Date Accepted:	Not reported
Manifest Discrepancy Type:	Not reported
Data Entry Number:	05310635
Was Load Rejected:	BAYONNE 07002
Reason Load Was Rejected:	Not reported

Manifest Number:	SCB0500274
EPA ID:	NJD001367473
Date Shipped:	07/29/2005
TSDF EPA ID:	SCD036275626
Transporter EPA ID:	NJD986607380
Transporter 2 EPA ID:	Not reported
Transporter 3 EPA ID:	Not reported
Transporter 4 EPA ID:	Not reported
Transporter 5 EPA ID:	Not reported
Transporter 6 EPA ID:	Not reported
Transporter 7 EPA ID:	Not reported
Transporter 8 EPA ID:	Not reported
Transporter 9 EPA ID:	Not reported
Transporter 10 EPA ID:	Not reported
Date Trans1 Transported Waste:	07/29/2005
Date Trans2 Transported Waste:	Not reported
Date Trans3 Transported Waste:	Not reported
Date Trans4 Transported Waste:	Not reported
Date Trans5 Transported Waste:	Not reported
Date Trans6 Transported Waste:	Not reported
Date Trans7 Transported Waste:	Not reported
Date Trans8 Transported Waste:	Not reported
Date Trans9 Transported Waste:	Not reported
Date Trans10 Transported Waste:	Not reported
Date TSDF Received Waste:	08/11/2005
TSDF EPA Facility Name:	Not reported
QTY Units:	Not reported

NORTON & SON INC (Continued) **1000416247**

Transporter SEQ ID:	Not reported
Transporter-1 Date:	Not reported
Waste SEQ ID:	Not reported
Waste Type Code 2:	Not reported
Waste Type Code 3:	Not reported
Waste Type Code 4:	Not reported
Waste Type Code 5:	Not reported
Waste Type Code 6:	Not reported
Date Accepted:	Not reported
Manifest Discrepancy Type:	Not reported
Data Entry Number:	05310635
Was Load Rejected:	BAYONNE 07002
Reason Load Was Rejected:	Not reported

Manifest Number:	SCB0500217
EPA ID:	NJD001367473
Date Shipped:	05/31/2005
TSDF EPA ID:	SCD036275626
Transporter EPA ID:	NJD986607380
Transporter 2 EPA ID:	Not reported
Transporter 3 EPA ID:	Not reported
Transporter 4 EPA ID:	Not reported
Transporter 5 EPA ID:	Not reported
Transporter 6 EPA ID:	Not reported
Transporter 7 EPA ID:	Not reported
Transporter 8 EPA ID:	Not reported
Transporter 9 EPA ID:	Not reported
Transporter 10 EPA ID:	Not reported
Date Trans1 Transported Waste:	05/31/2005
Date Trans2 Transported Waste:	Not reported
Date Trans3 Transported Waste:	Not reported
Date Trans4 Transported Waste:	Not reported
Date Trans5 Transported Waste:	Not reported
Date Trans6 Transported Waste:	Not reported
Date Trans7 Transported Waste:	Not reported
Date Trans8 Transported Waste:	Not reported
Date Trans9 Transported Waste:	Not reported
Date Trans10 Transported Waste:	Not reported
Date TSDF Received Waste:	07/06/2005
TSDF EPA Facility Name:	Not reported
QTY Units:	Not reported
Transporter SEQ ID:	Not reported
Transporter-1 Date:	Not reported
Waste SEQ ID:	Not reported
Waste Type Code 2:	Not reported
Waste Type Code 3:	Not reported
Waste Type Code 4:	Not reported
Waste Type Code 5:	Not reported
Waste Type Code 6:	Not reported
Date Accepted:	Not reported
Manifest Discrepancy Type:	Not reported
Data Entry Number:	02080635
Was Load Rejected:	BAYONNE 07002
Reason Load Was Rejected:	Not reported

Manifest Number:	SCB0400447
EPA ID:	NJD001367473

NORTON & SON INC (Continued) **1000416247**

Date Shipped:	12/22/2004
TSDF EPA ID:	SCD036275626
Transporter EPA ID:	NJD986607380
Transporter 2 EPA ID:	Not reported
Transporter 3 EPA ID:	Not reported
Transporter 4 EPA ID:	Not reported
Transporter 5 EPA ID:	Not reported
Transporter 6 EPA ID:	Not reported
Transporter 7 EPA ID:	Not reported
Transporter 8 EPA ID:	Not reported
Transporter 9 EPA ID:	Not reported
Transporter 10 EPA ID:	Not reported
Date Trans1 Transported Waste:	12/22/2004
Date Trans2 Transported Waste:	Not reported
Date Trans3 Transported Waste:	Not reported
Date Trans4 Transported Waste:	Not reported
Date Trans5 Transported Waste:	Not reported
Date Trans6 Transported Waste:	Not reported
Date Trans7 Transported Waste:	Not reported
Date Trans8 Transported Waste:	Not reported
Date Trans9 Transported Waste:	Not reported
Date Trans10 Transported Waste:	Not reported
Date TSDF Received Waste:	01/04/2005
TSDF EPA Facility Name:	Not reported
QTY Units:	Not reported
Transporter SEQ ID:	Not reported
Transporter-1 Date:	Not reported
Waste SEQ ID:	Not reported
Waste Type Code 2:	Not reported
Waste Type Code 3:	Not reported
Waste Type Code 4:	Not reported
Waste Type Code 5:	Not reported
Waste Type Code 6:	Not reported
Date Accepted:	Not reported
Manifest Discrepancy Type:	Not reported
Data Entry Number:	08300535
Was Load Rejected:	BAYONNE 07002
Reason Load Was Rejected:	Not reported

Manifest Number:	000390063JJK
EPA ID:	NJD001367473
Date Shipped:	01/31/2007
TSDF EPA ID:	SCD036275626
Transporter EPA ID:	NJD986607380
Transporter 2 EPA ID:	Not reported
Transporter 3 EPA ID:	Not reported
Transporter 4 EPA ID:	Not reported
Transporter 5 EPA ID:	Not reported
Transporter 6 EPA ID:	Not reported
Transporter 7 EPA ID:	Not reported
Transporter 8 EPA ID:	Not reported
Transporter 9 EPA ID:	Not reported
Transporter 10 EPA ID:	Not reported
Date Trans1 Transported Waste:	01/31/2007
Date Trans2 Transported Waste:	Not reported
Date Trans3 Transported Waste:	Not reported
Date Trans4 Transported Waste:	Not reported

NORTON & SON INC (Continued) **1000416247**

Date Trans5 Transported Waste:	Not reported
Date Trans6 Transported Waste:	Not reported
Date Trans7 Transported Waste:	Not reported
Date Trans8 Transported Waste:	Not reported
Date Trans9 Transported Waste:	Not reported
Date Trans10 Transported Waste:	Not reported
Date TSDF Received Waste:	02/22/2007
TSDF EPA Facility Name:	Not reported
QTY Units:	Not reported
Transporter SEQ ID:	Not reported
Transporter-1 Date:	Not reported
Waste SEQ ID:	Not reported
Waste Type Code 2:	Not reported
Waste Type Code 3:	Not reported
Waste Type Code 4:	Not reported
Waste Type Code 5:	Not reported
Waste Type Code 6:	Not reported
Date Accepted:	Not reported
Manifest Discrepancy Type:	Not reported
Data Entry Number:	Not reported
Was Load Rejected:	BAYONNE 07002
Reason Load Was Rejected:	Not reported

Manifest Number:	000826876SKS
EPA ID:	NJD001367473
Date Shipped:	03/13/2008
TSDF EPA ID:	NJD982270506
Transporter EPA ID:	TXR000050930
Transporter 2 EPA ID:	Not reported
Transporter 3 EPA ID:	Not reported
Transporter 4 EPA ID:	Not reported
Transporter 5 EPA ID:	Not reported
Transporter 6 EPA ID:	Not reported
Transporter 7 EPA ID:	Not reported
Transporter 8 EPA ID:	Not reported
Transporter 9 EPA ID:	Not reported
Transporter 10 EPA ID:	Not reported
Date Trans1 Transported Waste:	03/13/2008
Date Trans2 Transported Waste:	Not reported
Date Trans3 Transported Waste:	Not reported
Date Trans4 Transported Waste:	Not reported
Date Trans5 Transported Waste:	Not reported
Date Trans6 Transported Waste:	Not reported
Date Trans7 Transported Waste:	Not reported
Date Trans8 Transported Waste:	Not reported
Date Trans9 Transported Waste:	Not reported
Date Trans10 Transported Waste:	Not reported
Date TSDF Received Waste:	03/13/2008
TSDF EPA Facility Name:	Not reported
QTY Units:	Not reported
Transporter SEQ ID:	Not reported
Transporter-1 Date:	Not reported
Waste SEQ ID:	Not reported
Waste Type Code 2:	Not reported
Waste Type Code 3:	Not reported
Waste Type Code 4:	Not reported
Waste Type Code 5:	Not reported

NORTON & SON INC (Continued) **1000416247**

Waste Type Code 6:	Not reported
Date Accepted:	Not reported
Manifest Discrepancy Type:	Not reported
Data Entry Number:	Not reported
Was Load Rejected:	BAYONNE 07002
Reason Load Was Rejected:	Not reported

Waste:

Manifest Year:	Not reported
Waste Code:	D001
Hand Code:	H141
Quantity:	400 G

Manifest Number:	000874854GBF
EPA ID:	NJD001367473
Date Shipped:	09/08/2009
TSDF EPA ID:	NJD002182897
Transporter EPA ID:	NJR000065854
Transporter 2 EPA ID:	Not reported
Transporter 3 EPA ID:	Not reported
Transporter 4 EPA ID:	Not reported
Transporter 5 EPA ID:	Not reported
Transporter 6 EPA ID:	Not reported
Transporter 7 EPA ID:	Not reported
Transporter 8 EPA ID:	Not reported
Transporter 9 EPA ID:	Not reported
Transporter 10 EPA ID:	Not reported
Date Trans1 Transported Waste:	09/08/2009
Date Trans2 Transported Waste:	Not reported
Date Trans3 Transported Waste:	Not reported
Date Trans4 Transported Waste:	Not reported
Date Trans5 Transported Waste:	Not reported
Date Trans6 Transported Waste:	Not reported
Date Trans7 Transported Waste:	Not reported
Date Trans8 Transported Waste:	Not reported
Date Trans9 Transported Waste:	Not reported
Date Trans10 Transported Waste:	Not reported
Date TSDF Received Waste:	09/08/2009
TSDF EPA Facility Name:	Not reported
QTY Units:	Not reported
Transporter SEQ ID:	Not reported
Transporter-1 Date:	Not reported
Waste SEQ ID:	Not reported
Waste Type Code 2:	Not reported
Waste Type Code 3:	Not reported
Waste Type Code 4:	Not reported
Waste Type Code 5:	Not reported
Waste Type Code 6:	Not reported
Date Accepted:	Not reported
Manifest Discrepancy Type:	Not reported
Data Entry Number:	Not reported
Was Load Rejected:	BAYONNE 07002
Reason Load Was Rejected:	Not reported

Waste:

Manifest Year:	Not reported
Waste Code:	D001

NORTON & SON INC (Continued) **1000416247**

Hand Code:	H061
Quantity:	14500 P
Manifest Number:	000390230JJK
EPA ID:	NJD001367473
Date Shipped:	06/30/2008
TSDF EPA ID:	SCD036275626
Transporter EPA ID:	NJD986607380
Transporter 2 EPA ID:	Not reported
Transporter 3 EPA ID:	Not reported
Transporter 4 EPA ID:	Not reported
Transporter 5 EPA ID:	Not reported
Transporter 6 EPA ID:	Not reported
Transporter 7 EPA ID:	Not reported
Transporter 8 EPA ID:	Not reported
Transporter 9 EPA ID:	Not reported
Transporter 10 EPA ID:	Not reported
Date Trans1 Transported Waste:	06/30/2008
Date Trans2 Transported Waste:	Not reported
Date Trans3 Transported Waste:	Not reported
Date Trans4 Transported Waste:	Not reported
Date Trans5 Transported Waste:	Not reported
Date Trans6 Transported Waste:	Not reported
Date Trans7 Transported Waste:	Not reported
Date Trans8 Transported Waste:	Not reported
Date Trans9 Transported Waste:	Not reported
Date Trans10 Transported Waste:	Not reported
Date TSDF Received Waste:	07/11/2008
TSDF EPA Facility Name:	Not reported
QTY Units:	Not reported
Transporter SEQ ID:	Not reported
Transporter-1 Date:	Not reported
Waste SEQ ID:	Not reported
Waste Type Code 2:	Not reported
Waste Type Code 3:	Not reported
Waste Type Code 4:	Not reported
Waste Type Code 5:	Not reported
Waste Type Code 6:	Not reported
Date Accepted:	Not reported
Manifest Discrepancy Type:	Not reported
Data Entry Number:	Not reported
Was Load Rejected:	BAYONNE 07002
Reason Load Was Rejected:	Not reported

Waste:

Manifest Year:	Not reported
Waste Code:	D001
Hand Code:	H061
Quantity:	4400 G
Manifest Number:	SCB0500273
EPA ID:	NJD001367473
Date Shipped:	06/30/2005
TSDF EPA ID:	SCD036275626
Transporter EPA ID:	NJD986607380
Transporter 2 EPA ID:	Not reported

NORTON & SON INC (Continued) **1000416247**

Transporter 3 EPA ID:	Not reported
Transporter 4 EPA ID:	Not reported
Transporter 5 EPA ID:	Not reported
Transporter 6 EPA ID:	Not reported
Transporter 7 EPA ID:	Not reported
Transporter 8 EPA ID:	Not reported
Transporter 9 EPA ID:	Not reported
Transporter 10 EPA ID:	Not reported
Date Trans1 Transported Waste:	06/30/2005
Date Trans2 Transported Waste:	Not reported
Date Trans3 Transported Waste:	Not reported
Date Trans4 Transported Waste:	Not reported
Date Trans5 Transported Waste:	Not reported
Date Trans6 Transported Waste:	Not reported
Date Trans7 Transported Waste:	Not reported
Date Trans8 Transported Waste:	Not reported
Date Trans9 Transported Waste:	Not reported
Date Trans10 Transported Waste:	Not reported
Date TSDF Received Waste:	07/08/2005
TSDF EPA Facility Name:	Not reported
QTY Units:	Not reported
Transporter SEQ ID:	Not reported
Transporter-1 Date:	Not reported
Waste SEQ ID:	Not reported
Waste Type Code 2:	Not reported
Waste Type Code 3:	Not reported
Waste Type Code 4:	Not reported
Waste Type Code 5:	Not reported
Waste Type Code 6:	Not reported
Date Accepted:	Not reported
Manifest Discrepancy Type:	Not reported
Data Entry Number:	05310635
Was Load Rejected:	BAYONNE 07002
Reason Load Was Rejected:	Not reported

Manifest Number:	000549795SKS
EPA ID:	NJD001367473
Date Shipped:	10/31/2007
TSDF EPA ID:	NJD002182897
Transporter EPA ID:	TXR000050930
Transporter 2 EPA ID:	Not reported
Transporter 3 EPA ID:	Not reported
Transporter 4 EPA ID:	Not reported
Transporter 5 EPA ID:	Not reported
Transporter 6 EPA ID:	Not reported
Transporter 7 EPA ID:	Not reported
Transporter 8 EPA ID:	Not reported
Transporter 9 EPA ID:	Not reported
Transporter 10 EPA ID:	Not reported
Date Trans1 Transported Waste:	10/31/2007
Date Trans2 Transported Waste:	Not reported
Date Trans3 Transported Waste:	Not reported
Date Trans4 Transported Waste:	Not reported
Date Trans5 Transported Waste:	Not reported
Date Trans6 Transported Waste:	Not reported
Date Trans7 Transported Waste:	Not reported
Date Trans8 Transported Waste:	Not reported

NORTON & SON INC (Continued) **1000416247**

Date Trans9 Transported Waste:	Not reported
Date Trans10 Transported Waste:	Not reported
Date TSDF Received Waste:	11/06/2007
TSDF EPA Facility Name:	Not reported
QTY Units:	Not reported
Transporter SEQ ID:	Not reported
Transporter-1 Date:	Not reported
Waste SEQ ID:	Not reported
Waste Type Code 2:	Not reported
Waste Type Code 3:	Not reported
Waste Type Code 4:	Not reported
Waste Type Code 5:	Not reported
Waste Type Code 6:	Not reported
Date Accepted:	Not reported
Manifest Discrepancy Type:	Not reported
Data Entry Number:	Not reported
Was Load Rejected:	BAYONNE 07002
Reason Load Was Rejected:	Not reported

Manifest Number:	SCB0400398
EPA ID:	NJD001367473
Date Shipped:	08/30/2004
TSDF EPA ID:	SCD036275626
Transporter EPA ID:	NJD986607380
Transporter 2 EPA ID:	Not reported
Transporter 3 EPA ID:	Not reported
Transporter 4 EPA ID:	Not reported
Transporter 5 EPA ID:	Not reported
Transporter 6 EPA ID:	Not reported
Transporter 7 EPA ID:	Not reported
Transporter 8 EPA ID:	Not reported
Transporter 9 EPA ID:	Not reported
Transporter 10 EPA ID:	Not reported
Date Trans1 Transported Waste:	08/30/2004
Date Trans2 Transported Waste:	Not reported
Date Trans3 Transported Waste:	Not reported
Date Trans4 Transported Waste:	Not reported
Date Trans5 Transported Waste:	Not reported
Date Trans6 Transported Waste:	Not reported
Date Trans7 Transported Waste:	Not reported
Date Trans8 Transported Waste:	Not reported
Date Trans9 Transported Waste:	Not reported
Date Trans10 Transported Waste:	Not reported
Date TSDF Received Waste:	09/15/2004
TSDF EPA Facility Name:	Not reported
QTY Units:	Not reported
Transporter SEQ ID:	Not reported
Transporter-1 Date:	Not reported
Waste SEQ ID:	Not reported
Waste Type Code 2:	Not reported
Waste Type Code 3:	Not reported
Waste Type Code 4:	Not reported
Waste Type Code 5:	Not reported
Waste Type Code 6:	Not reported
Date Accepted:	Not reported
Manifest Discrepancy Type:	Not reported
Data Entry Number:	05180535

NORTON & SON INC (Continued) **1000416247**

Was Load Rejected:	BAYONNE 07002
Reason Load Was Rejected:	Not reported
Manifest Number:	004057894JJK
EPA ID:	NJD001367473
Date Shipped:	08/22/2008
TSDF EPA ID:	SCD036275626
Transporter EPA ID:	NJD986607380
Transporter 2 EPA ID:	Not reported
Transporter 3 EPA ID:	Not reported
Transporter 4 EPA ID:	Not reported
Transporter 5 EPA ID:	Not reported
Transporter 6 EPA ID:	Not reported
Transporter 7 EPA ID:	Not reported
Transporter 8 EPA ID:	Not reported
Transporter 9 EPA ID:	Not reported
Transporter 10 EPA ID:	Not reported
Date Trans1 Transported Waste:	08/22/2008
Date Trans2 Transported Waste:	Not reported
Date Trans3 Transported Waste:	Not reported
Date Trans4 Transported Waste:	Not reported
Date Trans5 Transported Waste:	Not reported
Date Trans6 Transported Waste:	Not reported
Date Trans7 Transported Waste:	Not reported
Date Trans8 Transported Waste:	Not reported
Date Trans9 Transported Waste:	Not reported
Date Trans10 Transported Waste:	Not reported
Date TSDF Received Waste:	08/27/2008
TSDF EPA Facility Name:	Not reported
QTY Units:	Not reported
Transporter SEQ ID:	Not reported
Transporter-1 Date:	Not reported
Waste SEQ ID:	Not reported
Waste Type Code 2:	Not reported
Waste Type Code 3:	Not reported
Waste Type Code 4:	Not reported
Waste Type Code 5:	Not reported
Waste Type Code 6:	Not reported
Date Accepted:	Not reported
Manifest Discrepancy Type:	Not reported
Data Entry Number:	Not reported
Was Load Rejected:	BAYONNE 07002
Reason Load Was Rejected:	Not reported

Waste:

Manifest Year:	Not reported
Waste Code:	D001
Hand Code:	H061
Quantity:	4400 G

EY802 **31 TRASK AVENUE** **NJ SHWS** **S110512200**
North **31 TRASK AVE** **N/A**
1/2-1 **BAYONNE CITY, NJ**
0.610 mi.
3223 ft. **Site 1 of 2 in cluster EY**

Actual:
19 ft.

Focus Map:
6

SHWS:
Name: 31 TRASK AVENUE
Address: 31 TRASK AVE
City,State,Zip: BAYONNE CITY, NJ
Site ID: 412552
Status: Closed
Home Owner: Yes
PI Number: 516804

Detail As Of April 2012:
X Coord Site: Not reported
X Coord PI: Not reported
Y Coord Site: Not reported
Y Coord PI: Not reported

EZ803 **46 HUMPHREY AVENUE** **NJ SHWS** **S118963003**
North **46 HUMPHREY AVE** **N/A**
1/2-1 **BAYONNE, NJ 07002**
0.622 mi.
3282 ft. **Site 1 of 4 in cluster EZ**

Actual:
20 ft.

Focus Map:
7

SHWS:
Name: 46 HUMPHREY AVENUE
Address: 46 HUMPHREY AVE
City,State,Zip: BAYONNE CITY, NJ
Site ID: 592513
Status: Closed
Home Owner: Yes
PI Number: 744208

Detail As Of April 2012:
X Coord Site: Not reported
X Coord PI: Not reported
Y Coord Site: Not reported
Y Coord PI: Not reported

EY804 **NJ SHWS** **S123400425**
North **37 TRASK AVE** **N/A**
1/2-1 **BAYONNE CITY, NJ 07002**
0.623 mi.
3288 ft. **Site 2 of 2 in cluster EY**

Actual:
19 ft.

Focus Map:
6

SHWS:
Name: 37 TRASK AVENUE
Address: 37 TRASK AVE
City,State,Zip: BAYONNE CITY, NJ
Site ID: 630390
Status: Closed
Home Owner: Yes
PI Number: 805861

Detail As Of April 2012:
X Coord Site: Not reported
X Coord PI: Not reported

(Continued) **S123400425**

Y Coord Site: Not reported
Y Coord PI: Not reported

EZ805 **48 HUMPHREY AVENUE** **NJ SHWS** **S121976308**
North **48 HUMPHREY AVE** **N/A**
1/2-1 **BAYONNE CITY, NJ**
0.627 mi.
3309 ft. **Site 2 of 4 in cluster EZ**

Actual:
20 ft.

Focus Map:
7

SHWS:
Name: 48 HUMPHREY AVENUE
Address: 48 HUMPHREY AVE
City,State,Zip: BAYONNE CITY, NJ
Site ID: 612200
Status: Closed
Home Owner: Yes
PI Number: 772613

Detail As Of April 2012:
X Coord Site: Not reported
X Coord PI: Not reported
Y Coord Site: Not reported
Y Coord PI: Not reported

---

806 **NJ SHWS** **S122380490**
North **68 WEST 3RD STREET** **N/A**
1/2-1 **BAYONNE CITY, NJ 07002**
0.630 mi.
3327 ft.

Actual:
17 ft.

Focus Map:
7

SHWS:
Name: 68 WEST 3RD STREET
Address: 68 W 3RD ST
City,State,Zip: BAYONNE CITY, NJ
Site ID: 619205
Status: Closed
Home Owner: Yes
PI Number: 784547

Detail As Of April 2012:
X Coord Site: Not reported
X Coord PI: Not reported
Y Coord Site: Not reported
Y Coord PI: Not reported

EX807 **WHITE GLOVE MOVING & STORAGE INC** **NJ SHWS** **S113639543**
NNW **233 243 W 1ST ST** **N/A**
1/2-1 **BAYONNE CITY, NJ 07002**
0.630 mi.
3329 ft. **Site 2 of 2 in cluster EX**

Actual:
7 ft.

Focus Map:
6

SHWS:
Name: WILLIAMS INDUSTRIES
Address: 233 243 W 1ST ST
City,State,Zip: BAYONNE CITY, NJ
Site ID: 64152

WHITE GLOVE MOVING & STORAGE INC (Continued) **S113639543**

Status: Active
Home Owner: No
PI Number: 015525

Detail As Of April 2012:
X Coord Site: Not reported
X Coord PI: Not reported
Y Coord Site: Not reported
Y Coord PI: Not reported

EZ808 **NJ SHWS** **S122981678**
North **45 HUMPHREY AVE** **N/A**
1/2-1 **BAYONNE CITY, NJ 07002**
0.634 mi.
3348 ft. **Site 3 of 4 in cluster EZ**

Actual:
20 ft.

Focus Map:
6

SHWS:
Name: 45 HUMPHREY AVENUE
Address: 45 HUMPHREY AVE
City,State,Zip: BAYONNE CITY, NJ
Site ID: 619594
Status: Closed
Home Owner: Yes
PI Number: 785520

Detail As Of April 2012:
X Coord Site: Not reported
X Coord PI: Not reported
Y Coord Site: Not reported
Y Coord PI: Not reported

---

809 **IDEAL WINDOW MANUFACTURING INC** **NJ SHWS** **S114476189**
North **27 KENNEDY BLVD** **N/A**
1/2-1 **BAYONNE CITY, NJ**
0.635 mi.
3351 ft.

Actual:
14 ft.

Focus Map:
6

SHWS:
Name: IDEAL WINDOW MANUFACTURING INC
Address: 27 KENNEDY BLVD
City,State,Zip: BAYONNE CITY, NJ
Site ID: 21006
Status: Closed
Home Owner: No
PI Number: 623157

Detail As Of April 2012:
X Coord Site: Not reported
X Coord PI: Not reported
Y Coord Site: Not reported
Y Coord PI: Not reported

810
North
1/2-1
0.638 mi.
3369 ft.

104 WEST 3RD STREET
104 W 3RD ST
BAYONNE CITY, NJ

NJ SHWS **S120663235**
N/A

Actual:
20 ft.

Focus Map:
7

SHWS:

Name:	104 WEST 3RD STREET
Address:	104 W 3RD ST
City,State,Zip:	BAYONNE CITY, NJ
Site ID:	587098
Status:	Closed
Home Owner:	Yes
PI Number:	735598

Detail As Of April 2012:

X Coord Site:	Not reported
X Coord PI:	Not reported
Y Coord Site:	Not reported
Y Coord PI:	Not reported

FA811
NNW
1/2-1
0.639 mi.
3372 ft.

90 92 LORD AVENUE
90 92 LORD AVE
BAYONNE CITY, NJ
Site 1 of 2 in cluster FA

NJ SHWS **S111263224**
N/A

Actual:
32 ft.

Focus Map:
7

SHWS:

Name:	90 92 LORD AVENUE
Address:	90 92 LORD AVE
City,State,Zip:	BAYONNE CITY, NJ
Site ID:	450175
Status:	Closed
Home Owner:	Yes
PI Number:	566079

Detail As Of April 2012:

X Coord Site:	Not reported
X Coord PI:	Not reported
Y Coord Site:	Not reported
Y Coord PI:	Not reported

EZ812
North
1/2-1
0.646 mi.
3412 ft.

53 HUMPHREY AVE
BAYONNE CITY, NJ 07002
Site 4 of 4 in cluster EZ

NJ SHWS **S107089748**
N/A

Actual:
21 ft.

Focus Map:
6

SHWS:

Name:	53 HUMPHREY AVENUE
Address:	53 HUMPHREY AVE
City,State,Zip:	BAYONNE CITY, NJ
Site ID:	191331
Status:	Closed
Home Owner:	Yes
PI Number:	251384

Detail As Of April 2012:

X Coord Site:	Not reported
X Coord PI:	Not reported

(Continued) **S107089748**

Y Coord Site: Not reported
Y Coord PI: Not reported

FA813 **94 96 LORD AVENUE** **NJ SHWS** **S117847578**
NNW **94 96 LORD AVE** **N/A**
1/2-1 **BAYONNE CITY, NJ 07002**
0.647 mi.
3418 ft. **Site 2 of 2 in cluster FA**

Actual:
32 ft.
Focus Map:
7

SHWS:
Name: 94 96 LORD AVENUE
Address: 94 96 LORD AVE
City,State,Zip: BAYONNE CITY, NJ
Site ID: 545432
Status: Closed
Home Owner: Yes
PI Number: 683577

Detail As Of April 2012:
X Coord Site: Not reported
X Coord PI: Not reported
Y Coord Site: Not reported
Y Coord PI: Not reported

FB814 **47 WEST 3RD STREET** **NJ SHWS** **S111833213**
North **47 W 3RD ST** **N/A**
1/2-1 **BAYONNE CITY, NJ**
0.648 mi.
3422 ft. **Site 1 of 2 in cluster FB**

Actual:
21 ft.
Focus Map:
7

SHWS:
Name: 47 WEST 3RD STREET
Address: 47 W 3RD ST
City,State,Zip: BAYONNE CITY, NJ
Site ID: 453606
Status: Closed
Home Owner: Yes
PI Number: 570626

Detail As Of April 2012:
X Coord Site: Not reported
X Coord PI: Not reported
Y Coord Site: Not reported
Y Coord PI: Not reported

FC815 **75 WEST 3RD STREET** **NJ SHWS** **S109837685**
North **75 W 3RD ST** **N/A**
1/2-1 **BAYONNE CITY, NJ**
0.649 mi.
3427 ft. **Site 1 of 3 in cluster FC**

Actual:
18 ft.
Focus Map:
7

SHWS:
Name: 75 WEST 3RD STREET
Address: 75 W 3RD ST
City,State,Zip: BAYONNE CITY, NJ
Site ID: 394867

75 WEST 3RD STREET (Continued) **S109837685**

Status: Closed
Home Owner: Yes
PI Number: 494056

Detail As Of April 2012:
X Coord Site: Not reported
X Coord PI: Not reported
Y Coord Site: Not reported
Y Coord PI: Not reported

816
NNW
1/2-1
0.653 mi.
3448 ft.

CHEVRON **NJ SHWS** **S121974787**
W 1ST ST & AVE A **N/A**
BAYONNE CITY, NJ

Actual:
7 ft.

Focus Map:
6

SHWS:
Name: CHEVRON
Address: W 1ST ST & AVE A
City,State,Zip: BAYONNE CITY, NJ
Site ID: 42219
Status: Active
Home Owner: No
PI Number: 002274

Detail As Of April 2012:
X Coord Site: Not reported
X Coord PI: Not reported
Y Coord Site: Not reported
Y Coord PI: Not reported

817
North
1/2-1
0.657 mi.
3467 ft.

51 TRASK AVENUE **NJ SHWS** **S118454097**
51 TRASK AVE **N/A**
BAYONNE, NJ 07002

Actual:
22 ft.

Focus Map:
6

SHWS:
Name: 51 TRASK AVENUE
Address: 51 TRASK AVE
City,State,Zip: BAYONNE CITY, NJ
Site ID: 569800
Status: Closed
Home Owner: Yes
PI Number: 713753

Detail As Of April 2012:
X Coord Site: Not reported
X Coord PI: Not reported
Y Coord Site: Not reported
Y Coord PI: Not reported

FC818 **NJ SHWS** **S111263119**
North **79 W. 3RD ST** **N/A**
1/2-1 **BAYONNE CITY, NJ 07002**
0.658 mi.
3475 ft. **Site 2 of 3 in cluster FC**

Actual:
19 ft.

Focus Map:
7

SHWS:
Name: 79 WEST 3RD STREET
Address: 79 W 3RD ST
City,State,Zip: BAYONNE CITY, NJ
Site ID: 453528
Status: Closed
Home Owner: Yes
PI Number: 570506

Detail As Of April 2012:
X Coord Site: Not reported
X Coord PI: Not reported
Y Coord Site: Not reported
Y Coord PI: Not reported

FD819 **86 AVENUE C** **NJ SHWS** **S117577193**
North **86 AVE C** **N/A**
1/2-1 **BAYONNE CITY, NJ**
0.667 mi.
3521 ft. **Site 1 of 2 in cluster FD**

Actual:
27 ft.

Focus Map:
7

SHWS:
Name: 86 AVENUE C
Address: 86 AVE C
City,State,Zip: BAYONNE CITY, NJ
Site ID: 530206
Status: Closed
Home Owner: Yes
PI Number: 665658

Detail As Of April 2012:
X Coord Site: Not reported
X Coord PI: Not reported
Y Coord Site: Not reported
Y Coord PI: Not reported

FB820 **78 ZABRISKIE AVENUE** **NJ SHWS** **S110516621**
North **78 ZABRISKIE AVE** **N/A**
1/2-1 **BAYONNE CITY, NJ**
0.670 mi.
3537 ft. **Site 2 of 2 in cluster FB**

Actual:
19 ft.

Focus Map:
7

SHWS:
Name: 78 ZABRISKIE AVENUE
Address: 78 ZABRISKIE AVE
City,State,Zip: BAYONNE CITY, NJ
Site ID: 431760
Status: Closed
Home Owner: Yes
PI Number: 542013

Detail As Of April 2012:
X Coord Site: Not reported
X Coord PI: Not reported

78 ZABRISKIE AVENUE (Continued) **S110516621**

Y Coord Site: Not reported
Y Coord PI: Not reported

FE821 **107 109 HOBART AVENUE** **NJ SHWS** **S108253635**
NNW **107 109 HOBART AVE** **NJ VCP** **N/A**
1/2-1 **BAYONNE CITY, NJ 07002**
0.670 mi.
3537 ft. **Site 1 of 2 in cluster FE**

Actual:
20 ft.

Focus Map:
7

SHWS:
Name: 107 109 HOBART AVENUE
Address: 107 109 HOBART AVE
City,State,Zip: BAYONNE CITY, NJ
Site ID: 230968
Status: Closed
Home Owner: Yes
PI Number: 302146

Detail As Of April 2012:
X Coord Site: Not reported
X Coord PI: Not reported
Y Coord Site: Not reported
Y Coord PI: Not reported

VCP:
Incident Number: 05-02-09-1040-06
MOA Execution Date: 11/27/2006
Type Of Vcp File: CURRENT
Pi Number: 302146
Case Type(Case Type): MOA
Case Contact: Department Not reported
Case Contact Name: ALEX PASIECHNIK
Case Contact: Organization Not reported
Case Contact: Address: Line1 395 BROADWAY
Case Contact: Address: Line2 Not reported
Case Contact: Address: Line3 Not reported
Case Contact City,St,Zip: Bayonne, NJ 07002

Incident Number: 05-02-09-1043-54
MOA Execution Date: 11/27/2006
Type Of Vcp File: CURRENT
Pi Number: 302146
Case Type(Case Type): MOA
Case Contact: Department Not reported
Case Contact Name: ALEX PASIECHNIK
Case Contact: Organization Not reported
Case Contact: Address: Line1 395 BROADWAY
Case Contact: Address: Line2 Not reported
Case Contact: Address: Line3 Not reported
Case Contact City,St,Zip: Bayonne, NJ 07002

822 NW 1/2-1 0.674 mi. 3559 ft. **HUDSON COUNTY CHROMATE 162**
OAK ST & 5TH ST
BAYONNE CITY, NJ 07304

NJ SHWS S108973385
NJ BROWNFIELDS N/A

Actual: 8 ft.

Focus Map: 2

SHWS:

Name:	HUDSON COUNTY CHROMATE 162
Address:	OAK ST & 5TH ST
City,State,Zip:	BAYONNE CITY, NJ
Site ID:	64079
Status:	Closed
Home Owner:	No
PI Number:	G000008776

Detail As Of April 2012:

X Coord Site:	Not reported
X Coord PI:	Not reported
Y Coord Site:	Not reported
Y Coord PI:	Not reported

BROWNFIELDS:

Name:	HUDSON COUNTY CHROMATE 162
Address:	OAK ST & 5TH ST
City,State,Zip:	BAYONNE CITY, BAYONNE CITY 07304
Price:	Not reported
Assessed Value:	Not reported
Property Size:	Unknown
Annual Taxes:	Not reported
Representative Address:	Not reported
Representative City/State/Zip:	Not reported
Submitter Name:	Not reported
Submitter Address1:	Not reported
Submitter Address2:	Not reported
Submitter City:	Not reported
Submitter State:	Not reported
Submitter Zip:	Not reported
Submitter Email:	Not reported
Submitter Phone:	Not reported
Transaction Type:	Not reported
Transfer Type:	Not reported
Site Number:	6688
X Coordinate:	597645
Y Coordinate:	662673
Coord:	597645:662673
AutoID:	Not reported
Ownership Type:	unknown
Ownership:	DEP Case
PStatus:	DEP Case
PI Number:	G000008776
Owner Name:	Not reported
Owner Address + Owner Street:	Not reported
Owner City:	Not reported
Owner State:	Not reported
Owner Zip Code:	Not reported
Owner County:	Not reported
Owner Phone:	9999999999
Owner Fax:	9999999999
Owner Email:	Not reported

HUDSON COUNTY CHROMATE 162 (Continued) **S108973385**

Owner Organization:	Not reported
Authorized Representative:	Not reported
Auth Rep Relation to Owner:	Not reported
Municipal Contact Name:	Not reported
Municipal Contact Street:	Not reported
Municipal Contact City:	Not reported
Municipal Contact State:	Not reported
Municipal Contact Zip Code:	Not reported
Municipal Contact Phone:	9999999999
Municipal Contact Fax:	9999999999
Municipal Contact Email:	Not reported
Department:	Not reported
Municipal Contact Title:	Not reported
Contact Relation to Owner:	Not reported
Current Zoning:	Not reported
Proposed Zoning:	Not reported
Copy of Title Insurance:	Not reported
Block:	Not reported
Lot:	Not reported
Development Plan Completed:	Unknown
Market Study Completed:	Unknown
Current Activity:	Not reported
Current Operations:	Not reported
Prior Operations:	Not reported
Deed Restrictions:	Unknown
Easements:	Unknown
Buildings:	Not reported
Condition of Buildings:	Not reported
Square Footage:	Not reported
Total Buildable Space:	Not reported
Lease Price:	Not reported
Tax Certificate:	Unknown
Tax Lien:	Unknown
Other Liens/Judgements:	No
Traffic Study:	Unknown
Road Access:	Not reported
Waterfront Access:	Unknown
Airport Access:	Unknown
Public Transportation Access:	Unknown
Major Highway Name:	Not reported
Major Highway Interchange:	Not reported
Major Highway Miles Away:	Not reported
Local Highway Name:	Not reported
Local Highway Interchange:	Not reported
Local Highway Miles Away:	Not reported
Rail Type:	Not reported
Rail Name:	Not reported
Rail Station:	Not reported
Rail Miles Away:	Not reported
Public Water:	Unknown
Electric:	Unknown
Gas:	Unknown
Public Sewer:	Unknown
Telephone:	Unknown
Cable:	Unknown
Fiber Optics:	Unknown
Wetlands:	No

HUDSON COUNTY CHROMATE 162 (Continued) **S108973385**

Sensitive Ecosystems/Habitats:	No
Endangered Species:	No
Historic/Archeological Site:	No
100 Year Flood Plain:	No
500 Year Flood Plain:	No
Environmental Report Copies:	Yes
List Containing Site:	Not reported
Preliminary Assessment:	No
Site Investigation:	No
Remedial Investigation:	No
Remedial Action Workplan:	No
Voluntary Cleanup Program:	No
Environmental Litigation:	No
Remediation In Progress:	Yes
Remediation Estimated Complete Date:	Not reported
Regulatory sign-off:	No
Regulatory Sign-Off Description:	Not reported
Other Incentives:	No
Low Interest Rates:	No
HDSRF Grants:	No
TIF:	No
HDSRF Loans:	No
USA Loans:	No
USA Grants:	No
Designated Redevelopment Area:	No
Environmental Opportunity Zone:	No
Tax Rebate or Abatement:	No
Empowerment Zone (Federal):	No
Urban Coordinating Council Neighborhood:	No
Enterprise Community (Federal):	No
Urban Enterprise Zone:	No
Additional Comments:	1) Assigned to Program,4/1/1992 2) C2: Formal Design - Known Source or Release with GW Contamination established 4/1/1992
County_int_FK:	9
Municipality_int_FK:	247
Planning Area Designation:	Planning Area 1
Authorized Representative Email:	Not reported
Authorized Representative Phone:	9999999999
General Comments:	Not reported

FF823 **DROGIN BUS TERMINAL** **NJ SHWS** **S109302884**
North **53 KENNEDY BLVD** **N/A**
1/2-1 **BAYONNE CITY, NJ**
0.677 mi.
3574 ft. **Site 1 of 2 in cluster FF**

Actual:
20 ft.

Focus Map:
6

SHWS:

Name:	DROGIN BUS TERMINAL
Address:	53 KENNEDY BLVD
City,State,Zip:	BAYONNE CITY, NJ
Site ID:	40307
Status:	Closed
Home Owner:	No
PI Number:	032282

Detail As Of April 2012:

X Coord Site:	Not reported
X Coord PI:	Not reported

DROGIN BUS TERMINAL (Continued) **S109302884**

Y Coord Site: Not reported
Y Coord PI: Not reported

---

824 **58 GARRETSON AVENUE** **NJ SHWS** **S108260274**
North **58 GARRETSON AVE** **N/A**
1/2-1 **BAYONNE CITY, NJ 07002**
0.677 mi.
3574 ft.

Actual:
21 ft.

Focus Map:
7

SHWS:
Name: 58 GARRETSON AVENUE
Address: 58 GARRETSON AVE
City,State,Zip: BAYONNE CITY, NJ
Site ID: 226954
Status: Closed
Home Owner: Yes
PI Number: 296809

Detail As Of April 2012:
X Coord Site: Not reported
X Coord PI: Not reported
Y Coord Site: Not reported
Y Coord PI: Not reported

FE825 **69 EAST 4TH STREET** **NJ SHWS** **S109574717**
NNW **69 E 4TH ST** **N/A**
1/2-1 **BAYONNE CITY, NJ**
0.679 mi.
3585 ft. **Site 2 of 2 in cluster FE**

Actual:
21 ft.

Focus Map:
7

SHWS:
Name: 69 EAST 4TH STREET
Address: 69 E 4TH ST
City,State,Zip: BAYONNE CITY, NJ
Site ID: 399795
Status: Closed
Home Owner: Yes
PI Number: 500136

Detail As Of April 2012:
X Coord Site: Not reported
X Coord PI: Not reported
Y Coord Site: Not reported
Y Coord PI: Not reported

FC826 **73 NEWMAN AVENUE** **NJ SHWS** **S110679960**
North **73 NEWMAN AVE** **N/A**
1/2-1 **BAYONNE CITY, NJ**
0.683 mi.
3604 ft. **Site 3 of 3 in cluster FC**

Actual:
20 ft.

Focus Map:
7

SHWS:
Name: 73 NEWMAN AVENUE
Address: 73 NEWMAN AVE
City,State,Zip: BAYONNE CITY, NJ
Site ID: 447762

73 NEWMAN AVENUE (Continued) **S110679960**

Status: Closed
Home Owner: Yes
PI Number: 562864

Detail As Of April 2012:
X Coord Site: Not reported
X Coord PI: Not reported
Y Coord Site: Not reported
Y Coord PI: Not reported

---

827 **NJ SHWS** **S108776058**
North **66 HUMPHREY AVE** **N/A**
1/2-1 **BAYONNE CITY, NJ 07002**
0.689 mi.
3640 ft.

Actual:
24 ft.

Focus Map:
7

SHWS:
Name: 66 HUMPHREY AVENUE
Address: 66 HUMPHREY AVE
City,State,Zip: BAYONNE CITY, NJ
Site ID: 371412
Status: Closed
Home Owner: Yes
PI Number: 459598

Detail As Of April 2012:
X Coord Site: Not reported
X Coord PI: Not reported
Y Coord Site: Not reported
Y Coord PI: Not reported

---

828 **90 ZABRISKI AVENUE** **NJ SHWS** **S118165241**
North **90 ZABRISKI AVE** **N/A**
1/2-1 **BAYONNE, NJ 07002**
0.690 mi.
3643 ft.

Actual:
21 ft.

Focus Map:
7

SHWS:
Name: 90 ZABRISKI AVENUE
Address: 90 ZABRISKI AVE
City,State,Zip: BAYONNE CITY, NJ
Site ID: 566231
Status: Closed
Home Owner: Yes
PI Number: 709344

Detail As Of April 2012:
X Coord Site: Not reported
X Coord PI: Not reported
Y Coord Site: Not reported
Y Coord PI: Not reported

FF829 **DROGIN BUS TERMINAL** **NJ SHWS** **S109293435**
North **64 KENNEDY BLVD** **N/A**
1/2-1 **BAYONNE CITY, NJ**
0.693 mi.
3660 ft. **Site 2 of 2 in cluster FF**

Actual:
20 ft.

Focus Map:
6

SHWS:
Name: DROGIN BUS TERMINAL
Address: 64 KENNEDY BLVD
City,State,Zip: BAYONNE CITY, NJ
Site ID: 126333
Status: Closed
Home Owner: No
PI Number: 025250

Detail As Of April 2012:
X Coord Site: Not reported
X Coord PI: Not reported
Y Coord Site: Not reported
Y Coord PI: Not reported

---

830 **PDQ PLASTICS CO** **NJ SHWS** **S108259340**
North **7 HOOK RD** **N/A**
1/2-1 **BAYONNE CITY, NJ**
0.695 mi.
3672 ft.

Actual:
10 ft.

Focus Map:
3

SHWS:
Name: PDQ PLASTICS CO
Address: 7 HOOK RD
City,State,Zip: BAYONNE CITY, NJ
Site ID: 21908
Status: Active
Home Owner: No
PI Number: 023287

Detail As Of April 2012:
X Coord Site: Not reported
X Coord PI: Not reported
Y Coord Site: Not reported
Y Coord PI: Not reported

FD831 **100 AVENUE C** **NJ SHWS** **1007013398**
North **100 AVE C** **N/A**
1/2-1 **BAYONNE CITY, NJ 07002**
0.700 mi.
3695 ft. **Site 2 of 2 in cluster FD**

Actual:
27 ft.

Focus Map:
7

SHWS:
Name: 100 AVENUE C
Address: 100 AVE C
City,State,Zip: BAYONNE CITY, NJ
Site ID: 64399
Status: Closed
Home Owner: Yes
PI Number: G000011511

Detail As Of April 2012:
X Coord Site: Not reported
X Coord PI: Not reported

100 AVENUE C (Continued) **1007013398**

Y Coord Site: Not reported
Y Coord PI: Not reported

832
NNW
1/2-1
0.701 mi.
3701 ft.

114 BROADWAY
114 BROADWAY
BAYONNE CITY, NJ

NJ SHWS **S118352965**
N/A

Actual:
32 ft.

Focus Map:
7

SHWS:
Name: 114 BROADWAY
Address: 114 BROADWAY
City,State,Zip: BAYONNE CITY, NJ
Site ID: 567546
Status: Closed
Home Owner: Yes
PI Number: 710974

Detail As Of April 2012:
X Coord Site: Not reported
X Coord PI: Not reported
Y Coord Site: Not reported
Y Coord PI: Not reported

833
North
1/2-1
0.702 mi.
3707 ft.

63 TRASK AVENUE
63 TRASK AVE
BAYONNE, NJ 07002

NJ SHWS **S120686808**
N/A

Actual:
23 ft.

Focus Map:
6

SHWS:
Name: 63 TRASK AVENUE
Address: 63 TRASK AVE
City,State,Zip: BAYONNE CITY, NJ
Site ID: 621017
Status: Active
Home Owner: Yes
PI Number: 788012

Detail As Of April 2012:
X Coord Site: Not reported
X Coord PI: Not reported
Y Coord Site: Not reported
Y Coord PI: Not reported

834
North
1/2-1
0.704 mi.
3717 ft.

23 STORY CT
BAYONNE CITY, NJ 07002

NJ SHWS **S121422751**
N/A

Actual:
30 ft.

Focus Map:
7

SHWS:
Name: 23 STORY COURT
Address: 23 STORY CT
City,State,Zip: BAYONNE CITY, NJ
Site ID: 612124

(Continued) **S121422751**

Status: Closed
Home Owner: Yes
PI Number: 772504

Detail As Of April 2012:
X Coord Site: Not reported
X Coord PI: Not reported
Y Coord Site: Not reported
Y Coord PI: Not reported

FG835 **NJ SHWS** **S113658798**
NNW **18 GEORGE ST** **N/A**
1/2-1 **BAYONNE CITY, NJ 07002**
0.706 mi.
3728 ft. **Site 1 of 2 in cluster FG**

Actual:
22 ft.

Focus Map:
7

SHWS:
Name: 18 GEORGE STREET
Address: 18 GEORGE ST
City,State,Zip: BAYONNE CITY, NJ
Site ID: 475578
Status: Closed
Home Owner: Yes
PI Number: 599882

Detail As Of April 2012:
X Coord Site: Not reported
X Coord PI: Not reported
Y Coord Site: Not reported
Y Coord PI: Not reported

---

836 **86 NEWMAN AVENUE** **NJ SHWS** **S107915748**
North **86 NEWMAN AVE** **N/A**
1/2-1 **BAYONNE CITY, NJ 07002**
0.710 mi.
3749 ft.

Actual:
23 ft.

Focus Map:
7

SHWS:
Name: 86 NEWMAN AVENUE
Address: 86 NEWMAN AVE
City,State,Zip: BAYONNE CITY, NJ
Site ID: 179596
Status: Closed
Home Owner: Yes
PI Number: 235309

Detail As Of April 2012:
X Coord Site: Not reported
X Coord PI: Not reported
Y Coord Site: Not reported
Y Coord PI: Not reported

837
North
1/2-1
0.714 mi.
3768 ft.

184 WEST 3RD STREET
184 W 3RD ST
BAYONNE, NJ 07002

NJ SHWS **S118969097**
N/A

Actual:
19 ft.

Focus Map:
6

SHWS:

Name:	184 WEST 3RD STREET
Address:	184 W 3RD ST
City,State,Zip:	BAYONNE CITY, NJ
Site ID:	599256
Status:	Closed
Home Owner:	Yes
PI Number:	753043

Detail As Of April 2012:

X Coord Site:	Not reported
X Coord PI:	Not reported
Y Coord Site:	Not reported
Y Coord PI:	Not reported

838
North
1/2-1
0.718 mi.
3793 ft.

102 108 AVENUE C
102 108 AVE C
BAYONNE CITY, NJ 07002

NJ SHWS **1008978920**
FINDS **N/A**

Actual:
27 ft.

Focus Map:
7

SHWS:

Name:	102 108 AVENUE C
Address:	102 108 AVE C
City,State,Zip:	BAYONNE CITY, NJ
Site ID:	147993
Status:	Pending
Home Owner:	Yes
PI Number:	195555

Detail As Of April 2012:

X Coord Site:	594712
X Coord PI:	594712
Y Coord Site:	661710
Y Coord PI:	661710

FINDS:

Registry ID: 110030529024

Environmental Interest/Information System
NJ-NJEMS (New Jersey - New Jersey Environmental Management System).
The Department of Environmental Protection (NJDEP) manages large databases of environmental information in this integrated system.

Click this hyperlink while viewing on your computer to access additional FINDS: detail in the EDR Site Report.

839
North
1/2-1
0.721 mi.
3808 ft.

22 JULIETTE ST
22 JULIETTE ST
BAYONNE CITY, NJ

NJ SHWS **S109313862**
N/A

Actual:
22 ft.

Focus Map:
6

SHWS:

Name:	22 JULIETTE ST
Address:	22 JULIETTE ST
City,State,Zip:	BAYONNE CITY, NJ
Site ID:	87994
Status:	Closed
Home Owner:	No
PI Number:	G000061871

Detail As Of April 2012:

X Coord Site:	Not reported
X Coord PI:	Not reported
Y Coord Site:	Not reported
Y Coord PI:	Not reported

FH840
North
1/2-1
0.724 mi.
3822 ft.

RUTHERFORD CHEMICALS
35 AVE A
BAYONNE CITY, NJ
Site 1 of 3 in cluster FH

NJ SHWS **S120662793**
N/A

Actual:
8 ft.

Focus Map:
6

SHWS:

Name:	RUTHERFORD CHEMICALS
Address:	35 AVE A
City,State,Zip:	BAYONNE CITY, NJ
Site ID:	14890
Status:	Active
Home Owner:	No
PI Number:	000447

Detail As Of April 2012:

X Coord Site:	Not reported
X Coord PI:	Not reported
Y Coord Site:	Not reported
Y Coord PI:	Not reported

FH841
North
1/2-1
0.724 mi.
3822 ft.

VERTELLUS BAYONNE LLC
35 AVE A
BAYONNE, NJ 07002
Site 2 of 3 in cluster FH

SEMS-ARCHIVE **1000170153**
CORRACTS **NJD067520890**
RCRA-TSDF
RCRA-VSQG
US AIRS
NJ AIRS
NJ MANIFEST

Actual:
8 ft.

Focus Map:
6

SEMS Archive:

Site ID:	0200416
EPA ID:	NJD067520890
Cong District:	14
FIPS Code:	34017
FF:	N
NPL:	Not on the NPL
Non NPL Status:	NFRAP-Site does not qualify for the NPL based on existing information

VERTELLUS BAYONNE LLC (Continued) **1000170153**

SEMS Archive Detail:

Region:	02
Site ID:	0200416
EPA ID:	NJD067520890
Site Name:	NL INDUSTRIES INC
NPL:	N
FF:	N
OU:	00
Action Code:	PA
Action Name:	PA
SEQ:	1
Start Date:	1987-09-28 04:00:00
Finish Date:	1987-09-29 04:00:00
Qual:	N
Current Action Lead:	St Perf

Region:	02
Site ID:	0200416
EPA ID:	NJD067520890
Site Name:	NL INDUSTRIES INC
NPL:	N
FF:	N
OU:	00
Action Code:	VS
Action Name:	ARCH SITE
SEQ:	1
Start Date:	Not reported
Finish Date:	1987-09-29 04:00:00
Qual:	Not reported
Current Action Lead:	EPA Perf In-Hse

Region:	02
Site ID:	0200416
EPA ID:	NJD067520890
Site Name:	NL INDUSTRIES INC
NPL:	N
FF:	N
OU:	00
Action Code:	DS
Action Name:	DISCVRY
SEQ:	1
Start Date:	1981-06-01 04:00:00
Finish Date:	1981-06-01 04:00:00
Qual:	Not reported
Current Action Lead:	EPA Perf

CORRACTS:

EPA ID:	NJD067520890
EPA Region:	02
Area Name:	SITEWIDE
Actual Date:	19960523
Action:	CA070YE - RFA Determination Of Need For An RFI, RFI is Necessary
NAICS Code(s):	325199 All Other Basic Organic Chemical Manufacturing
Original schedule date:	Not reported

VERTELLUS BAYONNE LLC (Continued) **1000170153**

Schedule end date: Not reported

EPA ID: NJD067520890
EPA Region: 02
Area Name: SITEWIDE
Actual Date: 19960523
Action: CA075LO - CA Prioritization, Facility or area was assigned a low corrective action priority
NAICS Code(s): 325199
All Other Basic Organic Chemical Manufacturing
Original schedule date: Not reported
Schedule end date: Not reported

EPA ID: NJD067520890
EPA Region: 02
Area Name: SITEWIDE
Actual Date: 19940926
Action: CA050 - RFA Completed
NAICS Code(s): 325199
All Other Basic Organic Chemical Manufacturing
Original schedule date: Not reported
Schedule end date: Not reported

RCRA-TSDF:
Date form received by agency: 11/29/2016
Facility name: VERTELLUS BAYONNE LLC
Facility address: 35 AVE A
BAYONNE, NJ 07002
EPA ID: NJD067520890
Contact: GUY MILLER
Contact address: 35 AVE A
BAYONNE, NJ 07002
Contact country: US
Contact telephone: 570-420-3903
Contact email: GMMILLER@VETELLUS.COM
EPA Region: 02
Land type: Private
Classification: TSDF
Description: Handler is engaged in the treatment, storage or disposal of hazardous waste
Classification: Conditionally Exempt Small Quantity Generator
Description: Handler: generates 100 kg or less of hazardous waste per calendar month, and accumulates 1000 kg or less of hazardous waste at any time; or generates 1 kg or less of acutely hazardous waste per calendar month, and accumulates at any time: 1 kg or less of acutely hazardous waste; or 100 kg or less of any residue or contaminated soil, waste or other debris resulting from the cleanup of a spill, into or on any land or water, of acutely hazardous waste; or generates 100 kg or less of any residue or contaminated soil, waste or other debris resulting from the cleanup of a spill, into or on any land or water, of acutely hazardous waste during any calendar month, and accumulates at any time: 1 kg or less of acutely hazardous waste; or 100 kg or less of any residue or contaminated soil, waste or other debris resulting from the cleanup of a spill, into or on any land or water, of acutely hazardous waste

VERTELLUS BAYONNE LLC (Continued) **1000170153**

Owner/Operator Summary:
Owner/operator name: VERTELLUS LLC
Owner/operator address: 201 N ILLINOIS ST STE 1800
INDIANAPOLIS, IN 46201
Owner/operator country: US
Owner/operator telephone: 317-247-8141
Owner/operator email: Not reported
Owner/operator fax: Not reported
Owner/operator extension: Not reported
Legal status: Private
Owner/Operator Type: Operator
Owner/Op start date: 11/29/2016
Owner/Op end date: Not reported

Owner/operator name: VERTELLUS LLC
Owner/operator address: 201 N ILLINOIS ST STE 1800
INDIANAPOLIS, IN 46201
Owner/operator country: US
Owner/operator telephone: 317-247-8141
Owner/operator email: Not reported
Owner/operator fax: Not reported
Owner/operator extension: Not reported
Legal status: Other
Owner/Operator Type: Owner
Owner/Op start date: 11/29/2016
Owner/Op end date: Not reported

Handler Activities Summary:
U.S. importer of hazardous waste: No
Mixed waste (haz. and radioactive): No
Recycler of hazardous waste: No
Transporter of hazardous waste: No
Treater, storer or disposer of HW: No
Underground injection activity: No
On-site burner exemption: No
Furnace exemption: No
Used oil fuel burner: No
Used oil processor: No
User oil refiner: No
Used oil fuel marketer to burner: No
Used oil Specification marketer: No
Used oil transfer facility: No
Used oil transporter: No

Historical Generators:
Date form received by agency: 03/07/2016
Site name: RUTHERFORD CHEMICALS LLC
Classification: Conditionally Exempt Small Quantity Generator

Date form received by agency: 02/21/2016
Site name: RUTHERFORD CHEMICALS LLC
Classification: Conditionally Exempt Small Quantity Generator

Date form received by agency: 05/05/2008
Site name: RUTHERFORD CHEMICALS LLC
Classification: Conditionally Exempt Small Quantity Generator

VERTELLUS BAYONNE LLC (Continued) **1000170153**

Date form received by agency: 03/03/2008
Site name: RUTHERFORD CHEMICALS, LLC
Classification: Large Quantity Generator

Date form received by agency: 01/01/2007
Site name: CAS CHEM - A DIVISION OF RUTHERFORD CHEM
Classification: Large Quantity Generator

Date form received by agency: 02/28/2006
Site name: CAS CHEM - A DIVISION OF RUTHERFORD CHEM
Classification: Large Quantity Generator

Date form received by agency: 02/27/2006
Site name: CAS CHEM - A DIVISION OF RUTHERFORD CHEM
Classification: Large Quantity Generator

Date form received by agency: 07/15/2004
Site name: CASCHEM INC
Classification: Small Quantity Generator

Date form received by agency: 04/20/2004
Site name: CAS CHEM
Classification: Large Quantity Generator

Date form received by agency: 01/31/2002
Site name: CASCHEM, INC.
Classification: Large Quantity Generator

Date form received by agency: 03/29/2001
Site name: CAS CHEM INC
Classification: Large Quantity Generator

Date form received by agency: 03/28/1996
Site name: CAS CHEM INC
Classification: Large Quantity Generator

Date form received by agency: 02/25/1994
Site name: CASCHEM INC
Classification: Large Quantity Generator

Date form received by agency: 02/27/1992
Site name: CASCHEM, INC.
Classification: Large Quantity Generator

Date form received by agency: 03/01/1990
Site name: CASCHEM INC
Classification: Large Quantity Generator

Date form received by agency: 11/19/1980
Site name: CASCHEM INC
Classification: Not a generator, verified

Date form received by agency: 08/18/1980
Site name: CASCHEM INC
Classification: Large Quantity Generator

VERTELLUS BAYONNE LLC (Continued) **1000170153**

Hazardous Waste Summary:

. Waste code: D001
. Waste name: IGNITABLE WASTE

. Waste code: D002
. Waste name: CORROSIVE WASTE

. Waste code: D003
. Waste name: REACTIVE WASTE

. Waste code: D018
. Waste name: BENZENE

. Waste code: D022
. Waste name: CHLOROFORM

. Waste code: D035
. Waste name: METHYL ETHYL KETONE

. Waste code: D038
. Waste name: PYRIDINE

. Waste code: F001
. Waste name: THE FOLLOWING SPENT HALOGENATED SOLVENTS USED IN DEGREASING: TETRACHLOROETHYLENE, TRICHLORETHYLENE, METHYLENE CHLORIDE, 1,1,1-TRICHLOROETHANE, CARBON TETRACHLORIDE AND CHLORINATED FLUOROCARBONS; ALL SPENT SOLVENT MIXTURES/BLENDS USED IN DEGREASING CONTAINING, BEFORE USE, A TOTAL OF TEN PERCENT OR MORE (BY VOLUME) OF ONE OR MORE OF THE ABOVE HALOGENATED SOLVENTS OR THOSE SOLVENTS LISTED IN F002, F004, AND F005; AND STILL BOTTOMS FROM THE RECOVERY OF THESE SPENT SOLVENTS AND SPENT SOLVENT MIXTURES.

. Waste code: F002
. Waste name: THE FOLLOWING SPENT HALOGENATED SOLVENTS: TETRACHLOROETHYLENE, METHYLENE CHLORIDE, TRICHLOROETHYLENE, 1,1,1-TRICHLOROETHANE, CHLOROBENZENE, 1,1,2-TRICHLORO-1,2,2-TRIFLUOROETHANE, ORTHO-DICHLOROBENZENE, TRICHLOROFLUOROMETHANE, AND 1,1,2, TRICHLOROETHANE; ALL SPENT SOLVENT MIXTURES/BLENDS CONTAINING, BEFORE USE, A TOTAL OF TEN PERCENT OR MORE (BY VOLUME) OF ONE OR MORE OF THE ABOVE HALOGENATED SOLVENTS OR THOSE SOLVENTS LISTED IN F001, F004, AND F005; AND STILL BOTTOMS FROM THE RECOVERY OF THESE SPENT SOLVENTS AND SPENT SOLVENT MIXTURES.

. Waste code: F003
. Waste name: THE FOLLOWING SPENT NONHALOGENATED SOLVENTS: XYLENE, ACETONE, ETHYL ACETATE, ETHYL BENZENE, ETHYL ETHER, METHYL ISOBUTYL KETONE, N-BUTYL ALCOHOL, CYCLOHEXANONE, AND METHANOL; ALL SPENT SOLVENT MIXTURES/BLENDS CONTAINING, BEFORE USE, ONLY THE ABOVE SPENT NONHALOGENATED SOLVENTS; AND ALL SPENT SOLVENT MIXTURES/BLENDS CONTAINING, BEFORE USE, ONE OR MORE OF THE ABOVE NONHALOGENATED SOLVENTS, AND A TOTAL OF TEN PERCENT OR MORE (BY VOLUME) OF ONE OR MORE OF THOSE SOLVENTS LISTED IN F001, F002, F004, AND F005; AND STILL BOTTOMS FROM THE RECOVERY OF THESE SPENT SOLVENTS AND SPENT SOLVENT MIXTURES.

. Waste code: F005

VERTELLUS BAYONNE LLC (Continued) **1000170153**

. Waste name: THE FOLLOWING SPENT NONHALOGENATED SOLVENTS: TOLUENE, METHYL ETHYL KETONE, CARBON DISULFIDE, ISOBUTANOL, PYRIDINE, BENZENE, 2-ETHOXYETHANOL, AND 2-NITROPROPANE; ALL SPENT SOLVENT MIXTURES/BLENDS CONTAINING, BEFORE USE, A TOTAL OF TEN PERCENT OR MORE (BY VOLUME) OF ONE OR MORE OF THE ABOVE NONHALOGENATED SOLVENTS OR THOSE SOLVENTS LISTED IN F001, F002, OR F004; AND STILL BOTTOMS FROM THE RECOVERY OF THESE SPENT SOLVENTS AND SPENT SOLVENT MIXTURES.

. Waste code: U002
. Waste name: 2-PROPANONE (I) (OR) ACETONE (I)

. Waste code: U004
. Waste name: ACETOPHENONE (OR) ETHANONE, 1-PHENYL-

. Waste code: U031
. Waste name: 1-BUTANOL (I) (OR) N-BUTYL ALCOHOL (I)

. Waste code: U055
. Waste name: BENZENE, (1-METHYLETHYL)- (I) (OR) CUMENE (I)

. Waste code: U112
. Waste name: ACETIC ACID, ETHYL ESTER (I) (OR) ETHYL ACETATE (I)

. Waste code: U115
. Waste name: ETHYLENE OXIDE (I,T) (OR) OXIRANE (I,T)

. Waste code: U154
. Waste name: METHANOL (I) (OR) METHYL ALCOHOL (I)

. Waste code: U159
. Waste name: 2-BUTANONE (I,T) (OR) METHYL ETHYL KETONE (MEK) (I,T)

. Waste code: U161
. Waste name: 4-METHYL-2-PENTANONE (I) (OR) METHYL ISOBUTYL KETONE (I) (OR) PENTANOL, 4-METHYL-

. Waste code: U162
. Waste name: 2-PROPENOIC ACID, 2-METHYL-, METHYL ESTER (I,T) (OR) METHYL METHACRYLATE (I,T)

. Waste code: U220
. Waste name: BENZENE, METHYL- (OR) TOLUENE

. Waste code: U223
. Waste name: BENZENE, 1,3-DIISOCYANATOMETHYL- (R,T) (OR) TOLUENE DIISOCYANATE (R,T)

. Waste code: U238
. Waste name: CARBAMIC ACID, ETHYL ESTER (OR) ETHYL CARBAMATE (URETHANE)

. Waste code: U239
. Waste name: BENZENE, DIMETHYL- (I,T) (OR) XYLENE (I)

Biennial Reports:

Last Biennial Reporting Year: 2017

Annual Waste Handled:
Waste code: D001

VERTELLUS BAYONNE LLC (Continued) **1000170153**

Waste name: IGNITABLE HAZARDOUS WASTES ARE THOSE WASTES WHICH HAVE A FLASHPOINT OF LESS THAN 140 DEGREES FAHRENHEIT AS DETERMINED BY A PENSKY-MARTENS CLOSED CUP FLASH POINT TESTER. ANOTHER METHOD OF DETERMINING THE FLASH POINT OF A WASTE IS TO REVIEW THE MATERIAL SAFETY DATA SHEET, WHICH CAN BE OBTAINED FROM THE MANUFACTURER OR DISTRIBUTOR OF THE MATERIAL. LACQUER THINNER IS AN EXAMPLE OF A COMMONLY USED SOLVENT WHICH WOULD BE CONSIDERED AS IGNITABLE HAZARDOUS WASTE.
Amount (Lbs): 1474

Waste code: D022
Waste name: CHLOROFORM
Amount (Lbs): 1379

Waste code: D038
Waste name: PYRIDINE
Amount (Lbs): 1379

Waste code: F001
Waste name: THE FOLLOWING SPENT HALOGENATED SOLVENTS USED IN DEGREASING: TETRACHLOROETHYLENE, TRICHLOROETHYLENE, METHYLENE CHLORIDE, 1,1,1-TRICHLOROETHANE, CARBON TETRACHLORIDE, AND CHLORINATED FLUOROCARBONS; ALL SPENT SOLVENT MIXTURES/BLENDS USED IN DEGREASING CONTAINING, BEFORE USE, A TOTAL OF TEN PERCENT OR MORE (BY VOLUME) OF ONE OR MORE OF THE ABOVE HALOGENATED SOLVENTS OR THOSE SOLVENTS LISTED IN F002, F004, AND F005, AND STILL BOTTOMS FROM THE RECOVERY OF THESE SPENT SOLVENTS AND SPENT SOLVENT MIXTURES.
Amount (Lbs): 1379

Waste code: F002
Waste name: THE FOLLOWING SPENT HALOGENATED SOLVENTS: TETRACHLOROETHYLENE, METHYLENE CHLORIDE, TRICHLOROETHYLENE, 1,1,1-TRICHLOROETHANE, CHLOROBENZENE, 1,1,2-TRICHLORO-1,2,2-TRIFLUOROETHANE, ORTHO-DICHLOROBENZENE, TRICHLOROFLUOROMETHANE, AND 1,1,2-TRICHLOROETHANE; ALL SPENT SOLVENT MIXTURES/BLENDS CONTAINING, BEFORE USE, A TOTAL OF TEN PERCENT OR MORE (BY VOLUME) OF ONE OR MORE OF THE ABOVE HALOGENATED SOLVENTS OR THOSE LISTED IN F001, F004, OR F005, AND STILL BOTTOMS FROM THE RECOVERY OF THESE SPENT SOLVENTS AND SPENT SOLVENT MIXTURES.
Amount (Lbs): 1379

Waste code: F003
Waste name: THE FOLLOWING SPENT NON-HALOGENATED SOLVENTS: XYLENE, ACETONE, ETHYL ACETATE, ETHYL BENZENE, ETHYL ETHER, METHYL ISOBUTYL KETONE, N-BUTYL ALCOHOL, CYCLOHEXANONE, AND METHANOL; ALL SPENT SOLVENT MIXTURES/BLENDS CONTAINING, BEFORE USE, ONLY THE ABOVE SPENT NON-HALOGENATED SOLVENTS; AND ALL SPENT SOLVENT MIXTURES/BLENDS CONTAINING, BEFORE USE, ONE OR MORE OF THE ABOVE NON-HALOGENATED SOLVENTS, AND, A TOTAL OF TEN PERCENT OR MORE (BY VOLUME) OF ONE OR MORE OF THOSE SOLVENTS LISTED IN F001, F002, F004, AND F005, AND STILL BOTTOMS FROM THE RECOVERY OF THESE SPENT SOLVENTS AND SPENT SOLVENT MIXTURES.
Amount (Lbs): 1379

Waste code: F005
Waste name: THE FOLLOWING SPENT NON-HALOGENATED SOLVENTS: TOLUENE, METHYL ETHYL KETONE, CARBON DISULFIDE, ISOBUTANOL, PYRIDINE, BENZENE, 2-ETHOXYETHANOL, AND 2-NITROPROPANE; ALL SPENT SOLVENT MIXTURES/BLENDS

VERTELLUS BAYONNE LLC (Continued) **1000170153**

CONTAINING, BEFORE USE, A TOTAL OF TEN PERCENT OR MORE (BY VOLUME) OF ONE OR MORE OF THE ABOVE NON-HALOGENATED SOLVENTS OR THOSE SOLVENTS LISTED IN F001, F002, OR F004; AND STILL BOTTOMS FROM THE RECOVERY OF THESE SPENT SOLVENTS AND SPENT SOLVENT MIXTURES.
Amount (Lbs): 1379

Corrective Action Summary:
Event date: 09/26/1994
Event: RFA COMPLETED

Event date: 05/23/1996
Event: CA PRIORITIZATION-LOW CA PRIORITY

Event date: 05/23/1996
Event: DETERMINATION OF NEED FOR AN INVESTIGATION-INVESTIGATION IS NECESSARY

Facility Has Received Notices of Violations:
Regulation violated: Not reported
Area of violation: TSD - General
Date violation determined: 07/27/1990
Date achieved compliance: 09/06/1990
Violation lead agency: State
Enforcement action: WRITTEN INFORMAL
Enforcement action date: 08/03/1990
Enf. disposition status: Not reported
Enf. disp. status date: Not reported
Enforcement lead agency: State
Proposed penalty amount: Not reported
Final penalty amount: Not reported
Paid penalty amount: Not reported

Regulation violated: Not reported
Area of violation: TSD - Manifest/Records/Reporting
Date violation determined: 07/27/1990
Date achieved compliance: 09/06/1990
Violation lead agency: State
Enforcement action: INITIAL 3008(A) COMPLIANCE
Enforcement action date: 12/17/1990
Enf. disposition status: Not reported
Enf. disp. status date: Not reported
Enforcement lead agency: State
Proposed penalty amount: 5000
Final penalty amount: 5000
Paid penalty amount: 5000

Regulation violated: Not reported
Area of violation: TSD - General
Date violation determined: 07/27/1990
Date achieved compliance: 09/06/1990
Violation lead agency: State
Enforcement action: INITIAL 3008(A) COMPLIANCE
Enforcement action date: 12/17/1990
Enf. disposition status: Not reported
Enf. disp. status date: Not reported
Enforcement lead agency: State

VERTELLUS BAYONNE LLC (Continued) **1000170153**

Proposed penalty amount: 5000
Final penalty amount: 5000
Paid penalty amount: 5000

Regulation violated: Not reported
Area of violation: TSD - Manifest/Records/Reporting
Date violation determined: 07/27/1990
Date achieved compliance: 09/06/1990
Violation lead agency: State
Enforcement action: WRITTEN INFORMAL
Enforcement action date: 08/03/1990
Enf. disposition status: Not reported
Enf. disp. status date: Not reported
Enforcement lead agency: State
Proposed penalty amount: Not reported
Final penalty amount: Not reported
Paid penalty amount: Not reported

Regulation violated: Not reported
Area of violation: TSD - General
Date violation determined: 09/18/1989
Date achieved compliance: 11/17/1989
Violation lead agency: State
Enforcement action: WRITTEN INFORMAL
Enforcement action date: 09/18/1989
Enf. disposition status: Not reported
Enf. disp. status date: Not reported
Enforcement lead agency: State
Proposed penalty amount: Not reported
Final penalty amount: Not reported
Paid penalty amount: Not reported

Regulation violated: Not reported
Area of violation: TSD - General
Date violation determined: 05/18/1988
Date achieved compliance: 04/05/1990
Violation lead agency: State
Enforcement action: INITIAL 3008(A) COMPLIANCE
Enforcement action date: 12/28/1988
Enf. disposition status: Not reported
Enf. disp. status date: Not reported
Enforcement lead agency: State
Proposed penalty amount: Not reported
Final penalty amount: Not reported
Paid penalty amount: Not reported

Regulation violated: Not reported
Area of violation: TSD - General
Date violation determined: 05/18/1988
Date achieved compliance: 04/05/1990
Violation lead agency: State
Enforcement action: WRITTEN INFORMAL
Enforcement action date: 05/18/1988
Enf. disposition status: Not reported
Enf. disp. status date: Not reported
Enforcement lead agency: State
Proposed penalty amount: Not reported

VERTELLUS BAYONNE LLC (Continued) **1000170153**

Final penalty amount: Not reported
Paid penalty amount: Not reported

Regulation violated: Not reported
Area of violation: TSD - Closure/Post-Closure
Date violation determined: 07/08/1985
Date achieved compliance: 08/09/1985
Violation lead agency: State
Enforcement action: FINAL 3008(A) COMPLIANCE ORDER
Enforcement action date: 07/29/1985
Enf. disposition status: Not reported
Enf. disp. status date: Not reported
Enforcement lead agency: State
Proposed penalty amount: 875
Final penalty amount: 0
Paid penalty amount: 875

Evaluation Action Summary:
Evaluation date: 06/04/2014
Evaluation: COMPLIANCE EVALUATION INSPECTION ON-SITE
Area of violation: Not reported
Date achieved compliance: Not reported
Evaluation lead agency: EPA

Evaluation date: 02/10/2014
Evaluation: COMPLIANCE EVALUATION INSPECTION ON-SITE
Area of violation: Not reported
Date achieved compliance: Not reported
Evaluation lead agency: State

Evaluation date: 04/27/2011
Evaluation: COMPLIANCE EVALUATION INSPECTION ON-SITE
Area of violation: Not reported
Date achieved compliance: Not reported
Evaluation lead agency: State

Evaluation date: 07/08/2010
Evaluation: CASE DEVELOPMENT INSPECTION
Area of violation: Not reported
Date achieved compliance: Not reported
Evaluation lead agency: State

Evaluation date: 06/30/2009
Evaluation: COMPLIANCE EVALUATION INSPECTION ON-SITE
Area of violation: Not reported
Date achieved compliance: Not reported
Evaluation lead agency: State

Evaluation date: 12/18/2006
Evaluation: COMPLIANCE EVALUATION INSPECTION ON-SITE
Area of violation: Not reported
Date achieved compliance: Not reported
Evaluation lead agency: State

Evaluation date: 12/13/2005
Evaluation: COMPLIANCE EVALUATION INSPECTION ON-SITE
Area of violation: Not reported

VERTELLUS BAYONNE LLC (Continued) **1000170153**

Date achieved compliance: Not reported
Evaluation lead agency: EPA

Evaluation date: 02/03/2000
Evaluation: COMPLIANCE EVALUATION INSPECTION ON-SITE
Area of violation: Not reported
Date achieved compliance: Not reported
Evaluation lead agency: State

Evaluation date: 08/16/1996
Evaluation: COMPLIANCE EVALUATION INSPECTION ON-SITE
Area of violation: Not reported
Date achieved compliance: Not reported
Evaluation lead agency: State

Evaluation date: 08/30/1994
Evaluation: FOCUSED COMPLIANCE INSPECTION
Area of violation: Not reported
Date achieved compliance: Not reported
Evaluation lead agency: State

Evaluation date: 08/09/1994
Evaluation: COMPLIANCE EVALUATION INSPECTION ON-SITE
Area of violation: Not reported
Date achieved compliance: Not reported
Evaluation lead agency: State

Evaluation date: 05/20/1992
Evaluation: COMPLIANCE EVALUATION INSPECTION ON-SITE
Area of violation: Not reported
Date achieved compliance: Not reported
Evaluation lead agency: State

Evaluation date: 08/07/1991
Evaluation: FOCUSED COMPLIANCE INSPECTION
Area of violation: Not reported
Date achieved compliance: Not reported
Evaluation lead agency: State

Evaluation date: 06/10/1991
Evaluation: COMPLIANCE EVALUATION INSPECTION ON-SITE
Area of violation: Not reported
Date achieved compliance: Not reported
Evaluation lead agency: State

Evaluation date: 09/06/1990
Evaluation: COMPLIANCE SCHEDULE EVALUATION
Area of violation: Not reported
Date achieved compliance: Not reported
Evaluation lead agency: State

Evaluation date: 07/27/1990
Evaluation: COMPLIANCE EVALUATION INSPECTION ON-SITE
Area of violation: TSD - General
Date achieved compliance: 09/06/1990
Evaluation lead agency: State

VERTELLUS BAYONNE LLC (Continued) **1000170153**

Evaluation date: 07/27/1990
Evaluation: COMPLIANCE EVALUATION INSPECTION ON-SITE
Area of violation: TSD - Manifest/Records/Reporting
Date achieved compliance: 09/06/1990
Evaluation lead agency: State

Evaluation date: 11/17/1989
Evaluation: NON-FINANCIAL RECORD REVIEW
Area of violation: Not reported
Date achieved compliance: Not reported
Evaluation lead agency: State

Evaluation date: 09/18/1989
Evaluation: COMPLIANCE EVALUATION INSPECTION ON-SITE
Area of violation: TSD - General
Date achieved compliance: 11/17/1989
Evaluation lead agency: State

Evaluation date: 05/18/1988
Evaluation: COMPLIANCE SCHEDULE EVALUATION
Area of violation: TSD - General
Date achieved compliance: 04/05/1990
Evaluation lead agency: State

Evaluation date: 05/18/1988
Evaluation: COMPLIANCE EVALUATION INSPECTION ON-SITE
Area of violation: TSD - General
Date achieved compliance: 04/05/1990
Evaluation lead agency: State

Evaluation date: 11/02/1987
Evaluation: NON-FINANCIAL RECORD REVIEW
Area of violation: Not reported
Date achieved compliance: Not reported
Evaluation lead agency: State

Evaluation date: 10/07/1987
Evaluation: NON-FINANCIAL RECORD REVIEW
Area of violation: Not reported
Date achieved compliance: Not reported
Evaluation lead agency: State

Evaluation date: 07/07/1987
Evaluation: NON-FINANCIAL RECORD REVIEW
Area of violation: Not reported
Date achieved compliance: Not reported
Evaluation lead agency: State

Evaluation date: 11/24/1986
Evaluation: NON-FINANCIAL RECORD REVIEW
Area of violation: Not reported
Date achieved compliance: Not reported
Evaluation lead agency: State

Evaluation date: 09/17/1986
Evaluation: NON-FINANCIAL RECORD REVIEW
Area of violation: Not reported

VERTELLUS BAYONNE LLC (Continued) **1000170153**

Date achieved compliance: Not reported
Evaluation lead agency: State

Evaluation date: 06/20/1986
Evaluation: COMPLIANCE EVALUATION INSPECTION ON-SITE
Area of violation: TSD - General
Date achieved compliance: 05/07/1988
Evaluation lead agency: EPA-Initiated Oversight/Observation/Training Actions

Evaluation date: 05/20/1986
Evaluation: NON-FINANCIAL RECORD REVIEW
Area of violation: Not reported
Date achieved compliance: Not reported
Evaluation lead agency: State

Evaluation date: 04/17/1986
Evaluation: NON-FINANCIAL RECORD REVIEW
Area of violation: Not reported
Date achieved compliance: Not reported
Evaluation lead agency: State

Evaluation date: 04/14/1986
Evaluation: NON-FINANCIAL RECORD REVIEW
Area of violation: Not reported
Date achieved compliance: Not reported
Evaluation lead agency: State

Evaluation date: 12/20/1985
Evaluation: NON-FINANCIAL RECORD REVIEW
Area of violation: Not reported
Date achieved compliance: Not reported
Evaluation lead agency: State

Evaluation date: 12/16/1985
Evaluation: FOCUSED COMPLIANCE INSPECTION
Area of violation: Not reported
Date achieved compliance: Not reported
Evaluation lead agency: State

Evaluation date: 07/08/1985
Evaluation: NON-FINANCIAL RECORD REVIEW
Area of violation: TSD - Closure/Post-Closure
Date achieved compliance: 08/09/1985
Evaluation lead agency: State

Evaluation date: 03/07/1984
Evaluation: NON-FINANCIAL RECORD REVIEW
Area of violation: Not reported
Date achieved compliance: Not reported
Evaluation lead agency: State

RCRA-VSQG:
Date form received by agency: 11/29/2016
Facility name: VERTELLUS BAYONNE LLC
Facility address: 35 AVE A
BAYONNE, NJ 07002
EPA ID: NJD067520890
Contact: GUY MILLER

VERTELLUS BAYONNE LLC (Continued) **1000170153**

Contact address:	35 AVE A BAYONNE, NJ 07002
Contact country:	US
Contact telephone:	570-420-3903
Contact email:	GMMILLER@VETELLUS.COM
EPA Region:	02
Land type:	Private
Classification:	TSDF
Description:	Handler is engaged in the treatment, storage or disposal of hazardous waste
Classification:	Conditionally Exempt Small Quantity Generator
Description:	Handler: generates 100 kg or less of hazardous waste per calendar month, and accumulates 1000 kg or less of hazardous waste at any time; or generates 1 kg or less of acutely hazardous waste per calendar month, and accumulates at any time: 1 kg or less of acutely hazardous waste; or 100 kg or less of any residue or contaminated soil, waste or other debris resulting from the cleanup of a spill, into or on any land or water, of acutely hazardous waste; or generates 100 kg or less of any residue or contaminated soil, waste or other debris resulting from the cleanup of a spill, into or on any land or water, of acutely hazardous waste during any calendar month, and accumulates at any time: 1 kg or less of acutely hazardous waste; or 100 kg or less of any residue or contaminated soil, waste or other debris resulting from the cleanup of a spill, into or on any land or water, of acutely hazardous waste

Owner/Operator Summary:

Owner/operator name:	VERTELLUS LLC
Owner/operator address:	201 N ILLINOIS ST STE 1800 INDIANAPOLIS, IN 46201
Owner/operator country:	US
Owner/operator telephone:	317-247-8141
Owner/operator email:	Not reported
Owner/operator fax:	Not reported
Owner/operator extension:	Not reported
Legal status:	Private
Owner/Operator Type:	Operator
Owner/Op start date:	11/29/2016
Owner/Op end date:	Not reported

Owner/operator name:	VERTELLUS LLC
Owner/operator address:	201 N ILLINOIS ST STE 1800 INDIANAPOLIS, IN 46201
Owner/operator country:	US
Owner/operator telephone:	317-247-8141
Owner/operator email:	Not reported
Owner/operator fax:	Not reported
Owner/operator extension:	Not reported
Legal status:	Other
Owner/Operator Type:	Owner
Owner/Op start date:	11/29/2016
Owner/Op end date:	Not reported

Handler Activities Summary:

U.S. importer of hazardous waste:	No
Mixed waste (haz. and radioactive):	No

VERTELLUS BAYONNE LLC (Continued) **1000170153**

Recycler of hazardous waste:	No
Transporter of hazardous waste:	No
Treater, storer or disposer of HW:	No
Underground injection activity:	No
On-site burner exemption:	No
Furnace exemption:	No
Used oil fuel burner:	No
Used oil processor:	No
User oil refiner:	No
Used oil fuel marketer to burner:	No
Used oil Specification marketer:	No
Used oil transfer facility:	No
Used oil transporter:	No

Historical Generators:

Date form received by agency: 03/07/2016
Site name: RUTHERFORD CHEMICALS LLC
Classification: Conditionally Exempt Small Quantity Generator

Date form received by agency: 02/21/2016
Site name: RUTHERFORD CHEMICALS LLC
Classification: Conditionally Exempt Small Quantity Generator

Date form received by agency: 05/05/2008
Site name: RUTHERFORD CHEMICALS LLC
Classification: Conditionally Exempt Small Quantity Generator

Date form received by agency: 03/03/2008
Site name: RUTHERFORD CHEMICALS, LLC
Classification: Large Quantity Generator

Date form received by agency: 01/01/2007
Site name: CAS CHEM - A DIVISION OF RUTHERFORD CHEM
Classification: Large Quantity Generator

Date form received by agency: 02/28/2006
Site name: CAS CHEM - A DIVISION OF RUTHERFORD CHEM
Classification: Large Quantity Generator

Date form received by agency: 02/27/2006
Site name: CAS CHEM - A DIVISION OF RUTHERFORD CHEM
Classification: Large Quantity Generator

Date form received by agency: 07/15/2004
Site name: CASCHEM INC
Classification: Small Quantity Generator

Date form received by agency: 04/20/2004
Site name: CAS CHEM
Classification: Large Quantity Generator

Date form received by agency: 01/31/2002
Site name: CASCHEM, INC.
Classification: Large Quantity Generator

Date form received by agency: 03/29/2001
Site name: CAS CHEM INC

VERTELLUS BAYONNE LLC (Continued) **1000170153**

Classification: Large Quantity Generator

Date form received by agency: 03/28/1996
Site name: CAS CHEM INC
Classification: Large Quantity Generator

Date form received by agency: 02/25/1994
Site name: CASCHEM INC
Classification: Large Quantity Generator

Date form received by agency: 02/27/1992
Site name: CASCHEM, INC.
Classification: Large Quantity Generator

Date form received by agency: 03/01/1990
Site name: CASCHEM INC
Classification: Large Quantity Generator

Date form received by agency: 11/19/1980
Site name: CASCHEM INC
Classification: Not a generator, verified

Date form received by agency: 08/18/1980
Site name: CASCHEM INC
Classification: Large Quantity Generator

Hazardous Waste Summary:

. Waste code: D001
. Waste name: IGNITABLE WASTE

. Waste code: D002
. Waste name: CORROSIVE WASTE

. Waste code: D003
. Waste name: REACTIVE WASTE

. Waste code: D018
. Waste name: BENZENE

. Waste code: D022
. Waste name: CHLOROFORM

. Waste code: D035
. Waste name: METHYL ETHYL KETONE

. Waste code: D038
. Waste name: PYRIDINE

. Waste code: F001
. Waste name: THE FOLLOWING SPENT HALOGENATED SOLVENTS USED IN DEGREASING: TETRACHLOROETHYLENE, TRICHLORETHYLENE, METHYLENE CHLORIDE, 1,1,1-TRICHLOROETHANE, CARBON TETRACHLORIDE AND CHLORINATED FLUOROCARBONS; ALL SPENT SOLVENT MIXTURES/BLENDS USED IN DEGREASING CONTAINING, BEFORE USE, A TOTAL OF TEN PERCENT OR MORE (BY VOLUME) OF ONE OR MORE OF THE ABOVE HALOGENATED SOLVENTS OR THOSE SOLVENTS LISTED IN F002, F004, AND F005; AND STILL BOTTOMS FROM THE RECOVERY OF THESE

VERTELLUS BAYONNE LLC (Continued) **1000170153**

SPENT SOLVENTS AND SPENT SOLVENT MIXTURES.

. Waste code: F002
. Waste name: THE FOLLOWING SPENT HALOGENATED SOLVENTS: TETRACHLOROETHYLENE, METHYLENE CHLORIDE, TRICHLOROETHYLENE, 1,1,1-TRICHLOROETHANE, CHLOROBENZENE, 1,1,2-TRICHLORO-1,2,2-TRIFLUOROETHANE, ORTHO-DICHLOROBENZENE, TRICHLOROFLUOROMETHANE, AND 1,1,2, TRICHLOROETHANE; ALL SPENT SOLVENT MIXTURES/BLENDS CONTAINING, BEFORE USE, A TOTAL OF TEN PERCENT OR MORE (BY VOLUME) OF ONE OR MORE OF THE ABOVE HALOGENATED SOLVENTS OR THOSE SOLVENTS LISTED IN F001, F004, AND F005; AND STILL BOTTOMS FROM THE RECOVERY OF THESE SPENT SOLVENTS AND SPENT SOLVENT MIXTURES.

. Waste code: F003
. Waste name: THE FOLLOWING SPENT NONHALOGENATED SOLVENTS: XYLENE, ACETONE, ETHYL ACETATE, ETHYL BENZENE, ETHYL ETHER, METHYL ISOBUTYL KETONE, N-BUTYL ALCOHOL, CYCLOHEXANONE, AND METHANOL; ALL SPENT SOLVENT MIXTURES/BLENDS CONTAINING, BEFORE USE, ONLY THE ABOVE SPENT NONHALOGENATED SOLVENTS; AND ALL SPENT SOLVENT MIXTURES/BLENDS CONTAINING, BEFORE USE, ONE OR MORE OF THE ABOVE NONHALOGENATED SOLVENTS, AND A TOTAL OF TEN PERCENT OR MORE (BY VOLUME) OF ONE OR MORE OF THOSE SOLVENTS LISTED IN F001, F002, F004, AND F005; AND STILL BOTTOMS FROM THE RECOVERY OF THESE SPENT SOLVENTS AND SPENT SOLVENT MIXTURES.

. Waste code: F005
. Waste name: THE FOLLOWING SPENT NONHALOGENATED SOLVENTS: TOLUENE, METHYL ETHYL KETONE, CARBON DISULFIDE, ISOBUTANOL, PYRIDINE, BENZENE, 2-ETHOXYETHANOL, AND 2-NITROPROPANE; ALL SPENT SOLVENT MIXTURES/BLENDS CONTAINING, BEFORE USE, A TOTAL OF TEN PERCENT OR MORE (BY VOLUME) OF ONE OR MORE OF THE ABOVE NONHALOGENATED SOLVENTS OR THOSE SOLVENTS LISTED IN F001, F002, OR F004; AND STILL BOTTOMS FROM THE RECOVERY OF THESE SPENT SOLVENTS AND SPENT SOLVENT MIXTURES.

. Waste code: U002
. Waste name: 2-PROPANONE (I) (OR) ACETONE (I)

. Waste code: U004
. Waste name: ACETOPHENONE (OR) ETHANONE, 1-PHENYL-

. Waste code: U031
. Waste name: 1-BUTANOL (I) (OR) N-BUTYL ALCOHOL (I)

. Waste code: U055
. Waste name: BENZENE, (1-METHYLETHYL)- (I) (OR) CUMENE (I)

. Waste code: U112
. Waste name: ACETIC ACID, ETHYL ESTER (I) (OR) ETHYL ACETATE (I)

. Waste code: U115
. Waste name: ETHYLENE OXIDE (I,T) (OR) OXIRANE (I,T)

. Waste code: U154
. Waste name: METHANOL (I) (OR) METHYL ALCOHOL (I)

. Waste code: U159
. Waste name: 2-BUTANONE (I,T) (OR) METHYL ETHYL KETONE (MEK) (I,T)

VERTELLUS BAYONNE LLC (Continued) **1000170153**

. Waste code: U161
. Waste name: 4-METHYL-2-PENTANONE (I) (OR) METHYL ISOBUTYL KETONE (I) (OR) PENTANOL, 4-METHYL-

. Waste code: U162
. Waste name: 2-PROPENOIC ACID, 2-METHYL-, METHYL ESTER (I,T) (OR) METHYL METHACRYLATE (I,T)

. Waste code: U220
. Waste name: BENZENE, METHYL- (OR) TOLUENE

. Waste code: U223
. Waste name: BENZENE, 1,3-DIISOCYANATOMETHYL- (R,T) (OR) TOLUENE DIISOCYANATE (R,T)

. Waste code: U238
. Waste name: CARBAMIC ACID, ETHYL ESTER (OR) ETHYL CARBAMATE (URETHANE)

. Waste code: U239
. Waste name: BENZENE, DIMETHYL- (I,T) (OR) XYLENE (I)

Biennial Reports:

Last Biennial Reporting Year: 2017

Annual Waste Handled:

Waste code: D001
Waste name: IGNITABLE HAZARDOUS WASTES ARE THOSE WASTES WHICH HAVE A FLASHPOINT OF LESS THAN 140 DEGREES FAHRENHEIT AS DETERMINED BY A PENSKY-MARTENS CLOSED CUP FLASH POINT TESTER. ANOTHER METHOD OF DETERMINING THE FLASH POINT OF A WASTE IS TO REVIEW THE MATERIAL SAFETY DATA SHEET, WHICH CAN BE OBTAINED FROM THE MANUFACTURER OR DISTRIBUTOR OF THE MATERIAL. LACQUER THINNER IS AN EXAMPLE OF A COMMONLY USED SOLVENT WHICH WOULD BE CONSIDERED AS IGNITABLE HAZARDOUS WASTE.
Amount (Lbs): 1474

Waste code: D022
Waste name: CHLOROFORM
Amount (Lbs): 1379

Waste code: D038
Waste name: PYRIDINE
Amount (Lbs): 1379

Waste code: F001
Waste name: THE FOLLOWING SPENT HALOGENATED SOLVENTS USED IN DEGREASING: TETRACHLOROETHYLENE, TRICHLOROETHYLENE, METHYLENE CHLORIDE, 1,1,1-TRICHLOROETHANE, CARBON TETRACHLORIDE, AND CHLORINATED FLUOROCARBONS; ALL SPENT SOLVENT MIXTURES/BLENDS USED IN DEGREASING CONTAINING, BEFORE USE, A TOTAL OF TEN PERCENT OR MORE (BY VOLUME) OF ONE OR MORE OF THE ABOVE HALOGENATED SOLVENTS OR THOSE SOLVENTS LISTED IN F002, F004, AND F005, AND STILL BOTTOMS FROM THE RECOVERY OF THESE SPENT SOLVENTS AND SPENT SOLVENT MIXTURES.
Amount (Lbs): 1379

Waste code: F002
Waste name: THE FOLLOWING SPENT HALOGENATED SOLVENTS: TETRACHLOROETHYLENE, METHYLENE CHLORIDE, TRICHLOROETHYLENE, 1,1,1-TRICHLOROETHANE, CHLOROBENZENE, 1,1,2-TRICHLORO-1,2,2-TRIFLUOROETHANE,

VERTELLUS BAYONNE LLC (Continued) **1000170153**

ORTHO-DICHLOROBENZENE, TRICHLOROFLUOROMETHANE, AND 1,1,2-TRICHLOROETHANE; ALL SPENT SOLVENT MIXTURES/BLENDS CONTAINING, BEFORE USE, A TOTAL OF TEN PERCENT OR MORE (BY VOLUME) OF ONE OR MORE OF THE ABOVE HALOGENATED SOLVENTS OR THOSE LISTED IN F001, F004, OR F005, AND STILL BOTTOMS FROM THE RECOVERY OF THESE SPENT SOLVENTS AND SPENT SOLVENT MIXTURES.
Amount (Lbs): 1379

Waste code: F003
Waste name: THE FOLLOWING SPENT NON-HALOGENATED SOLVENTS: XYLENE, ACETONE, ETHYL ACETATE, ETHYL BENZENE, ETHYL ETHER, METHYL ISOBUTYL KETONE, N-BUTYL ALCOHOL, CYCLOHEXANONE, AND METHANOL; ALL SPENT SOLVENT MIXTURES/BLENDS CONTAINING, BEFORE USE, ONLY THE ABOVE SPENT NON-HALOGENATED SOLVENTS; AND ALL SPENT SOLVENT MIXTURES/BLENDS CONTAINING, BEFORE USE, ONE OR MORE OF THE ABOVE NON-HALOGENATED SOLVENTS, AND, A TOTAL OF TEN PERCENT OR MORE (BY VOLUME) OF ONE OR MORE OF THOSE SOLVENTS LISTED IN F001, F002, F004, AND F005, AND STILL BOTTOMS FROM THE RECOVERY OF THESE SPENT SOLVENTS AND SPENT SOLVENT MIXTURES.
Amount (Lbs): 1379

Waste code: F005
Waste name: THE FOLLOWING SPENT NON-HALOGENATED SOLVENTS: TOLUENE, METHYL ETHYL KETONE, CARBON DISULFIDE, ISOBUTANOL, PYRIDINE, BENZENE, 2-ETHOXYETHANOL, AND 2-NITROPROPANE; ALL SPENT SOLVENT MIXTURES/BLENDS CONTAINING, BEFORE USE, A TOTAL OF TEN PERCENT OR MORE (BY VOLUME) OF ONE OR MORE OF THE ABOVE NON-HALOGENATED SOLVENTS OR THOSE SOLVENTS LISTED IN F001, F002, OR F004; AND STILL BOTTOMS FROM THE RECOVERY OF THESE SPENT SOLVENTS AND SPENT SOLVENT MIXTURES.
Amount (Lbs): 1379

Corrective Action Summary:
Event date: 09/26/1994
Event: RFA COMPLETED

Event date: 05/23/1996
Event: CA PRIORITIZATION-LOW CA PRIORITY

Event date: 05/23/1996
Event: DETERMINATION OF NEED FOR AN INVESTIGATION-INVESTIGATION IS NECESSARY

Facility Has Received Notices of Violations:
Regulation violated: Not reported
Area of violation: TSD - General
Date violation determined: 07/27/1990
Date achieved compliance: 09/06/1990
Violation lead agency: State
Enforcement action: WRITTEN INFORMAL
Enforcement action date: 08/03/1990
Enf. disposition status: Not reported
Enf. disp. status date: Not reported
Enforcement lead agency: State
Proposed penalty amount: Not reported
Final penalty amount: Not reported
Paid penalty amount: Not reported

VERTELLUS BAYONNE LLC (Continued) **1000170153**

Regulation violated: Not reported
Area of violation: TSD - Manifest/Records/Reporting
Date violation determined: 07/27/1990
Date achieved compliance: 09/06/1990
Violation lead agency: State
Enforcement action: INITIAL 3008(A) COMPLIANCE
Enforcement action date: 12/17/1990
Enf. disposition status: Not reported
Enf. disp. status date: Not reported
Enforcement lead agency: State
Proposed penalty amount: 5000
Final penalty amount: 5000
Paid penalty amount: 5000

Regulation violated: Not reported
Area of violation: TSD - General
Date violation determined: 07/27/1990
Date achieved compliance: 09/06/1990
Violation lead agency: State
Enforcement action: INITIAL 3008(A) COMPLIANCE
Enforcement action date: 12/17/1990
Enf. disposition status: Not reported
Enf. disp. status date: Not reported
Enforcement lead agency: State
Proposed penalty amount: 5000
Final penalty amount: 5000
Paid penalty amount: 5000

Regulation violated: Not reported
Area of violation: TSD - Manifest/Records/Reporting
Date violation determined: 07/27/1990
Date achieved compliance: 09/06/1990
Violation lead agency: State
Enforcement action: WRITTEN INFORMAL
Enforcement action date: 08/03/1990
Enf. disposition status: Not reported
Enf. disp. status date: Not reported
Enforcement lead agency: State
Proposed penalty amount: Not reported
Final penalty amount: Not reported
Paid penalty amount: Not reported

Regulation violated: Not reported
Area of violation: TSD - General
Date violation determined: 09/18/1989
Date achieved compliance: 11/17/1989
Violation lead agency: State
Enforcement action: WRITTEN INFORMAL
Enforcement action date: 09/18/1989
Enf. disposition status: Not reported
Enf. disp. status date: Not reported
Enforcement lead agency: State
Proposed penalty amount: Not reported
Final penalty amount: Not reported
Paid penalty amount: Not reported

Regulation violated: Not reported

VERTELLUS BAYONNE LLC (Continued) **1000170153**

Area of violation: TSD - General
Date violation determined: 05/18/1988
Date achieved compliance: 04/05/1990
Violation lead agency: State
Enforcement action: INITIAL 3008(A) COMPLIANCE
Enforcement action date: 12/28/1988
Enf. disposition status: Not reported
Enf. disp. status date: Not reported
Enforcement lead agency: State
Proposed penalty amount: Not reported
Final penalty amount: Not reported
Paid penalty amount: Not reported

Regulation violated: Not reported
Area of violation: TSD - General
Date violation determined: 05/18/1988
Date achieved compliance: 04/05/1990
Violation lead agency: State
Enforcement action: WRITTEN INFORMAL
Enforcement action date: 05/18/1988
Enf. disposition status: Not reported
Enf. disp. status date: Not reported
Enforcement lead agency: State
Proposed penalty amount: Not reported
Final penalty amount: Not reported
Paid penalty amount: Not reported

Regulation violated: Not reported
Area of violation: TSD - Closure/Post-Closure
Date violation determined: 07/08/1985
Date achieved compliance: 08/09/1985
Violation lead agency: State
Enforcement action: FINAL 3008(A) COMPLIANCE ORDER
Enforcement action date: 07/29/1985
Enf. disposition status: Not reported
Enf. disp. status date: Not reported
Enforcement lead agency: State
Proposed penalty amount: 875
Final penalty amount: 0
Paid penalty amount: 875

Evaluation Action Summary:
Evaluation date: 06/04/2014
Evaluation: COMPLIANCE EVALUATION INSPECTION ON-SITE
Area of violation: Not reported
Date achieved compliance: Not reported
Evaluation lead agency: EPA

Evaluation date: 02/10/2014
Evaluation: COMPLIANCE EVALUATION INSPECTION ON-SITE
Area of violation: Not reported
Date achieved compliance: Not reported
Evaluation lead agency: State

Evaluation date: 04/27/2011
Evaluation: COMPLIANCE EVALUATION INSPECTION ON-SITE
Area of violation: Not reported

VERTELLUS BAYONNE LLC (Continued) **1000170153**

Date achieved compliance: Not reported
Evaluation lead agency: State

Evaluation date: 07/08/2010
Evaluation: CASE DEVELOPMENT INSPECTION
Area of violation: Not reported
Date achieved compliance: Not reported
Evaluation lead agency: State

Evaluation date: 06/30/2009
Evaluation: COMPLIANCE EVALUATION INSPECTION ON-SITE
Area of violation: Not reported
Date achieved compliance: Not reported
Evaluation lead agency: State

Evaluation date: 12/18/2006
Evaluation: COMPLIANCE EVALUATION INSPECTION ON-SITE
Area of violation: Not reported
Date achieved compliance: Not reported
Evaluation lead agency: State

Evaluation date: 12/13/2005
Evaluation: COMPLIANCE EVALUATION INSPECTION ON-SITE
Area of violation: Not reported
Date achieved compliance: Not reported
Evaluation lead agency: EPA

Evaluation date: 02/03/2000
Evaluation: COMPLIANCE EVALUATION INSPECTION ON-SITE
Area of violation: Not reported
Date achieved compliance: Not reported
Evaluation lead agency: State

Evaluation date: 08/16/1996
Evaluation: COMPLIANCE EVALUATION INSPECTION ON-SITE
Area of violation: Not reported
Date achieved compliance: Not reported
Evaluation lead agency: State

Evaluation date: 08/30/1994
Evaluation: FOCUSED COMPLIANCE INSPECTION
Area of violation: Not reported
Date achieved compliance: Not reported
Evaluation lead agency: State

Evaluation date: 08/09/1994
Evaluation: COMPLIANCE EVALUATION INSPECTION ON-SITE
Area of violation: Not reported
Date achieved compliance: Not reported
Evaluation lead agency: State

Evaluation date: 05/20/1992
Evaluation: COMPLIANCE EVALUATION INSPECTION ON-SITE
Area of violation: Not reported
Date achieved compliance: Not reported
Evaluation lead agency: State

VERTELLUS BAYONNE LLC (Continued) **1000170153**

Evaluation date: 08/07/1991
Evaluation: FOCUSED COMPLIANCE INSPECTION
Area of violation: Not reported
Date achieved compliance: Not reported
Evaluation lead agency: State

Evaluation date: 06/10/1991
Evaluation: COMPLIANCE EVALUATION INSPECTION ON-SITE
Area of violation: Not reported
Date achieved compliance: Not reported
Evaluation lead agency: State

Evaluation date: 09/06/1990
Evaluation: COMPLIANCE SCHEDULE EVALUATION
Area of violation: Not reported
Date achieved compliance: Not reported
Evaluation lead agency: State

Evaluation date: 07/27/1990
Evaluation: COMPLIANCE EVALUATION INSPECTION ON-SITE
Area of violation: TSD - General
Date achieved compliance: 09/06/1990
Evaluation lead agency: State

Evaluation date: 07/27/1990
Evaluation: COMPLIANCE EVALUATION INSPECTION ON-SITE
Area of violation: TSD - Manifest/Records/Reporting
Date achieved compliance: 09/06/1990
Evaluation lead agency: State

Evaluation date: 11/17/1989
Evaluation: NON-FINANCIAL RECORD REVIEW
Area of violation: Not reported
Date achieved compliance: Not reported
Evaluation lead agency: State

Evaluation date: 09/18/1989
Evaluation: COMPLIANCE EVALUATION INSPECTION ON-SITE
Area of violation: TSD - General
Date achieved compliance: 11/17/1989
Evaluation lead agency: State

Evaluation date: 05/18/1988
Evaluation: COMPLIANCE SCHEDULE EVALUATION
Area of violation: TSD - General
Date achieved compliance: 04/05/1990
Evaluation lead agency: State

Evaluation date: 05/18/1988
Evaluation: COMPLIANCE EVALUATION INSPECTION ON-SITE
Area of violation: TSD - General
Date achieved compliance: 04/05/1990
Evaluation lead agency: State

Evaluation date: 11/02/1987
Evaluation: NON-FINANCIAL RECORD REVIEW
Area of violation: Not reported

VERTELLUS BAYONNE LLC (Continued) **1000170153**

Date achieved compliance: Not reported
Evaluation lead agency: State

Evaluation date: 10/07/1987
Evaluation: NON-FINANCIAL RECORD REVIEW
Area of violation: Not reported
Date achieved compliance: Not reported
Evaluation lead agency: State

Evaluation date: 07/07/1987
Evaluation: NON-FINANCIAL RECORD REVIEW
Area of violation: Not reported
Date achieved compliance: Not reported
Evaluation lead agency: State

Evaluation date: 11/24/1986
Evaluation: NON-FINANCIAL RECORD REVIEW
Area of violation: Not reported
Date achieved compliance: Not reported
Evaluation lead agency: State

Evaluation date: 09/17/1986
Evaluation: NON-FINANCIAL RECORD REVIEW
Area of violation: Not reported
Date achieved compliance: Not reported
Evaluation lead agency: State

Evaluation date: 06/20/1986
Evaluation: COMPLIANCE EVALUATION INSPECTION ON-SITE
Area of violation: TSD - General
Date achieved compliance: 05/07/1988
Evaluation lead agency: EPA-Initiated Oversight/Observation/Training Actions

Evaluation date: 05/20/1986
Evaluation: NON-FINANCIAL RECORD REVIEW
Area of violation: Not reported
Date achieved compliance: Not reported
Evaluation lead agency: State

Evaluation date: 04/17/1986
Evaluation: NON-FINANCIAL RECORD REVIEW
Area of violation: Not reported
Date achieved compliance: Not reported
Evaluation lead agency: State

Evaluation date: 04/14/1986
Evaluation: NON-FINANCIAL RECORD REVIEW
Area of violation: Not reported
Date achieved compliance: Not reported
Evaluation lead agency: State

Evaluation date: 12/20/1985
Evaluation: NON-FINANCIAL RECORD REVIEW
Area of violation: Not reported
Date achieved compliance: Not reported
Evaluation lead agency: State

VERTELLUS BAYONNE LLC (Continued) **1000170153**

Evaluation date: 12/16/1985
Evaluation: FOCUSED COMPLIANCE INSPECTION
Area of violation: Not reported
Date achieved compliance: Not reported
Evaluation lead agency: State

Evaluation date: 07/08/1985
Evaluation: NON-FINANCIAL RECORD REVIEW
Area of violation: TSD - Closure/Post-Closure
Date achieved compliance: 08/09/1985
Evaluation lead agency: State

Evaluation date: 03/07/1984
Evaluation: NON-FINANCIAL RECORD REVIEW
Area of violation: Not reported
Date achieved compliance: Not reported
Evaluation lead agency: State

US AIRS (AFS):
Envid: 1000170153
Region Code: 02
County Code: NJ017
Programmatic ID: AIR NJ0000003401710070
Facility Registry ID: 110000317844
D and B Number: Not reported
Facility Site Name: RUTHERFORD CHEMICALS LLC
Primary SIC Code: 2076
NAICS Code: 325199
Default Air Classification Code: SMI
Facility Type of Ownership Code: POF
Air CMS Category Code: SMI
HPV Status: Not reported

US AIRS (AFS):
Region Code: 02
Programmatic ID: AIR NJ0000003401710070
Facility Registry ID: 110000317844
Air Operating Status Code: OPR
Default Air Classification Code: SMI
Air Program: State Implementation Plan for National Primary and Secondary Ambient Air Quality Standards
Activity Date: 1977-04-06 00:00:00
Activity Status Date: Not reported
Activity Group: Compliance Monitoring
Activity Type: Inspection/Evaluation
Activity Status: Not reported

Region Code: 02
Programmatic ID: AIR NJ0000003401710070
Facility Registry ID: 110000317844
Air Operating Status Code: OPR
Default Air Classification Code: SMI
Air Program: State Implementation Plan for National Primary and Secondary Ambient Air Quality Standards
Activity Date: 1980-03-18 00:00:00
Activity Status Date: Not reported
Activity Group: Compliance Monitoring
Activity Type: Inspection/Evaluation
Activity Status: Not reported

VERTELLUS BAYONNE LLC (Continued) **1000170153**

Region Code: 02
Programmatic ID: AIR NJ0000003401710070
Facility Registry ID: 110000317844
Air Operating Status Code: OPR
Default Air Classification Code: SMI
Air Program: State Implementation Plan for National Primary and Secondary Ambient Air Quality Standards
Activity Date: 1980-07-02 00:00:00
Activity Status Date: Not reported
Activity Group: Compliance Monitoring
Activity Type: Inspection/Evaluation
Activity Status: Not reported

Region Code: 02
Programmatic ID: AIR NJ0000003401710070
Facility Registry ID: 110000317844
Air Operating Status Code: OPR
Default Air Classification Code: SMI
Air Program: State Implementation Plan for National Primary and Secondary Ambient Air Quality Standards
Activity Date: 1981-02-01 00:00:00
Activity Status Date: Not reported
Activity Group: Compliance Monitoring
Activity Type: Inspection/Evaluation
Activity Status: Not reported

Region Code: 02
Programmatic ID: AIR NJ0000003401710070
Facility Registry ID: 110000317844
Air Operating Status Code: OPR
Default Air Classification Code: SMI
Air Program: State Implementation Plan for National Primary and Secondary Ambient Air Quality Standards
Activity Date: 1981-06-03 00:00:00
Activity Status Date: Not reported
Activity Group: Compliance Monitoring
Activity Type: Inspection/Evaluation
Activity Status: Not reported

Region Code: 02
Programmatic ID: AIR NJ0000003401710070
Facility Registry ID: 110000317844
Air Operating Status Code: OPR
Default Air Classification Code: SMI
Air Program: State Implementation Plan for National Primary and Secondary Ambient Air Quality Standards
Activity Date: 1981-08-03 00:00:00
Activity Status Date: Not reported
Activity Group: Compliance Monitoring
Activity Type: Inspection/Evaluation
Activity Status: Not reported

Region Code: 02
Programmatic ID: AIR NJ0000003401710070
Facility Registry ID: 110000317844
Air Operating Status Code: OPR
Default Air Classification Code: SMI
Air Program: State Implementation Plan for National Primary and Secondary Ambient Air Quality Standards
Activity Date: 1982-05-25 00:00:00
Activity Status Date: Not reported
Activity Group: Compliance Monitoring

VERTELLUS BAYONNE LLC (Continued) **1000170153**

Activity Type: Inspection/Evaluation
Activity Status: Not reported

Region Code: 02
Programmatic ID: AIR NJ0000003401710070
Facility Registry ID: 110000317844
Air Operating Status Code: OPR
Default Air Classification Code: SMI
Air Program: State Implementation Plan for National Primary and Secondary Ambient Air Quality Standards
Activity Date: 1982-10-19 00:00:00
Activity Status Date: Not reported
Activity Group: Compliance Monitoring
Activity Type: Inspection/Evaluation
Activity Status: Not reported

Region Code: 02
Programmatic ID: AIR NJ0000003401710070
Facility Registry ID: 110000317844
Air Operating Status Code: OPR
Default Air Classification Code: SMI
Air Program: State Implementation Plan for National Primary and Secondary Ambient Air Quality Standards
Activity Date: 1983-04-21 00:00:00
Activity Status Date: Not reported
Activity Group: Compliance Monitoring
Activity Type: Inspection/Evaluation
Activity Status: Not reported

Region Code: 02
Programmatic ID: AIR NJ0000003401710070
Facility Registry ID: 110000317844
Air Operating Status Code: OPR
Default Air Classification Code: SMI
Air Program: State Implementation Plan for National Primary and Secondary Ambient Air Quality Standards
Activity Date: 1984-04-26 00:00:00
Activity Status Date: Not reported
Activity Group: Compliance Monitoring
Activity Type: Inspection/Evaluation
Activity Status: Not reported

Region Code: 02
Programmatic ID: AIR NJ0000003401710070
Facility Registry ID: 110000317844
Air Operating Status Code: OPR
Default Air Classification Code: SMI
Air Program: State Implementation Plan for National Primary and Secondary Ambient Air Quality Standards
Activity Date: 1985-04-12 00:00:00
Activity Status Date: Not reported
Activity Group: Compliance Monitoring
Activity Type: Inspection/Evaluation
Activity Status: Not reported

Region Code: 02
Programmatic ID: AIR NJ0000003401710070
Facility Registry ID: 110000317844
Air Operating Status Code: OPR
Default Air Classification Code: SMI
Air Program: State Implementation Plan for National Primary and Secondary Ambient Air Quality Standards

VERTELLUS BAYONNE LLC (Continued) **1000170153**

Activity Date: 1986-04-25 00:00:00
Activity Status Date: Not reported
Activity Group: Compliance Monitoring
Activity Type: Inspection/Evaluation
Activity Status: Not reported

Region Code: 02
Programmatic ID: AIR NJ0000003401710070
Facility Registry ID: 110000317844
Air Operating Status Code: OPR
Default Air Classification Code: SMI
Air Program: State Implementation Plan for National Primary and Secondary Ambient Air Quality Standards
Activity Date: 1988-05-20 00:00:00
Activity Status Date: Not reported
Activity Group: Compliance Monitoring
Activity Type: Inspection/Evaluation
Activity Status: Not reported

Region Code: 02
Programmatic ID: AIR NJ0000003401710070
Facility Registry ID: 110000317844
Air Operating Status Code: OPR
Default Air Classification Code: SMI
Air Program: State Implementation Plan for National Primary and Secondary Ambient Air Quality Standards
Activity Date: 1989-03-11 00:00:00
Activity Status Date: Not reported
Activity Group: Compliance Monitoring
Activity Type: Inspection/Evaluation
Activity Status: Not reported

Region Code: 02
Programmatic ID: AIR NJ0000003401710070
Facility Registry ID: 110000317844
Air Operating Status Code: OPR
Default Air Classification Code: SMI
Air Program: State Implementation Plan for National Primary and Secondary Ambient Air Quality Standards
Activity Date: 1990-04-10 00:00:00
Activity Status Date: Not reported
Activity Group: Compliance Monitoring
Activity Type: Inspection/Evaluation
Activity Status: Not reported

Region Code: 02
Programmatic ID: AIR NJ0000003401710070
Facility Registry ID: 110000317844
Air Operating Status Code: OPR
Default Air Classification Code: SMI
Air Program: State Implementation Plan for National Primary and Secondary Ambient Air Quality Standards
Activity Date: 1991-04-23 00:00:00
Activity Status Date: Not reported
Activity Group: Compliance Monitoring
Activity Type: Inspection/Evaluation
Activity Status: Not reported

Region Code: 02
Programmatic ID: AIR NJ0000003401710070
Facility Registry ID: 110000317844

VERTELLUS BAYONNE LLC (Continued) **1000170153**

Air Operating Status Code: OPR
Default Air Classification Code: SMI
Air Program: State Implementation Plan for National Primary and Secondary Ambient Air Quality Standards
Activity Date: 1992-10-22 00:00:00
Activity Status Date: Not reported
Activity Group: Compliance Monitoring
Activity Type: Inspection/Evaluation
Activity Status: Not reported

Region Code: 02
Programmatic ID: AIR NJ0000003401710070
Facility Registry ID: 110000317844
Air Operating Status Code: OPR
Default Air Classification Code: SMI
Air Program: State Implementation Plan for National Primary and Secondary Ambient Air Quality Standards
Activity Date: 1993-04-28 00:00:00
Activity Status Date: Not reported
Activity Group: Compliance Monitoring
Activity Type: Inspection/Evaluation
Activity Status: Not reported

Region Code: 02
Programmatic ID: AIR NJ0000003401710070
Facility Registry ID: 110000317844
Air Operating Status Code: OPR
Default Air Classification Code: SMI
Air Program: State Implementation Plan for National Primary and Secondary Ambient Air Quality Standards
Activity Date: 1993-08-29 00:00:00
Activity Status Date: Not reported
Activity Group: Compliance Monitoring
Activity Type: Inspection/Evaluation
Activity Status: Not reported

Region Code: 02
Programmatic ID: AIR NJ0000003401710070
Facility Registry ID: 110000317844
Air Operating Status Code: OPR
Default Air Classification Code: SMI
Air Program: State Implementation Plan for National Primary and Secondary Ambient Air Quality Standards
Activity Date: 1994-05-10 00:00:00
Activity Status Date: Not reported
Activity Group: Compliance Monitoring
Activity Type: Inspection/Evaluation
Activity Status: Not reported

Region Code: 02
Programmatic ID: AIR NJ0000003401710070
Facility Registry ID: 110000317844
Air Operating Status Code: OPR
Default Air Classification Code: SMI
Air Program: State Implementation Plan for National Primary and Secondary Ambient Air Quality Standards
Activity Date: 1996-05-13 00:00:00
Activity Status Date: Not reported
Activity Group: Compliance Monitoring
Activity Type: Inspection/Evaluation
Activity Status: Not reported

VERTELLUS BAYONNE LLC (Continued) **1000170153**

Region Code: 02
Programmatic ID: AIR NJ0000003401710070
Facility Registry ID: 110000317844
Air Operating Status Code: OPR
Default Air Classification Code: SMI
Air Program: State Implementation Plan for National Primary and Secondary Ambient Air Quality Standards
Activity Date: 1997-04-30 00:00:00
Activity Status Date: Not reported
Activity Group: Compliance Monitoring
Activity Type: Inspection/Evaluation
Activity Status: Not reported

Region Code: 02
Programmatic ID: AIR NJ0000003401710070
Facility Registry ID: 110000317844
Air Operating Status Code: OPR
Default Air Classification Code: SMI
Air Program: State Implementation Plan for National Primary and Secondary Ambient Air Quality Standards
Activity Date: 2009-09-22 00:00:00
Activity Status Date: Not reported
Activity Group: Compliance Monitoring
Activity Type: Inspection/Evaluation
Activity Status: Not reported

Region Code: 02
Programmatic ID: AIR NJ0000003401710070
Facility Registry ID: 110000317844
Air Operating Status Code: OPR
Default Air Classification Code: SMI
Air Program: State Implementation Plan for National Primary and Secondary Ambient Air Quality Standards
Activity Date: 2014-06-17 00:00:00
Activity Status Date: Not reported
Activity Group: Compliance Monitoring
Activity Type: Inspection/Evaluation
Activity Status: Not reported

Region Code: 02
Programmatic ID: AIR NJ0000003401710070
Facility Registry ID: 110000317844
Air Operating Status Code: OPR
Default Air Classification Code: SMI
Air Program: State Implementation Plan for National Primary and Secondary Ambient Air Quality Standards
Activity Date: 1985-05-02 00:00:00
Activity Status Date: 1985-05-02 00:00:00
Activity Group: Enforcement Action
Activity Type: Administrative - Formal
Activity Status: Final Order Issued

Region Code: 02
Programmatic ID: AIR NJ0000003401710070
Facility Registry ID: 110000317844
Air Operating Status Code: OPR
Default Air Classification Code: SMI
Air Program: State Implementation Plan for National Primary and Secondary Ambient Air Quality Standards
Activity Date: 1989-04-04 00:00:00
Activity Status Date: 1989-04-04 00:00:00
Activity Group: Enforcement Action

VERTELLUS BAYONNE LLC (Continued) **1000170153**

Activity Type: Administrative - Formal
Activity Status: Final Order Issued

Region Code: 02
Programmatic ID: AIR NJ0000003401710070
Facility Registry ID: 110000317844
Air Operating Status Code: OPR
Default Air Classification Code: SMI
Air Program: State Implementation Plan for National Primary and Secondary Ambient Air Quality Standards
Activity Date: 1991-10-16 00:00:00
Activity Status Date: 1991-10-16 00:00:00
Activity Group: Enforcement Action
Activity Type: Administrative - Formal
Activity Status: Final Order Issued

Region Code: 02
Programmatic ID: AIR NJ0000003401710070
Facility Registry ID: 110000317844
Air Operating Status Code: OPR
Default Air Classification Code: SMI
Air Program: State Implementation Plan for National Primary and Secondary Ambient Air Quality Standards
Activity Date: 1994-03-11 00:00:00
Activity Status Date: 1994-03-11 00:00:00
Activity Group: Enforcement Action
Activity Type: Administrative - Formal
Activity Status: Final Order Issued

Region Code: 02
Programmatic ID: AIR NJ0000003401710070
Facility Registry ID: 110000317844
Air Operating Status Code: OPR
Default Air Classification Code: SMI
Air Program: State Implementation Plan for National Primary and Secondary Ambient Air Quality Standards
Activity Date: 2001-06-29 00:00:00
Activity Status Date: 2001-06-29 00:00:00
Activity Group: Enforcement Action
Activity Type: Administrative - Formal
Activity Status: Final Order Issued

Region Code: 02
Programmatic ID: AIR NJ0000003401710070
Facility Registry ID: 110000317844
Air Operating Status Code: OPR
Default Air Classification Code: SMI
Air Program: State Implementation Plan for National Primary and Secondary Ambient Air Quality Standards
Activity Date: 2005-02-01 00:00:00
Activity Status Date: 2005-02-01 00:00:00
Activity Group: Enforcement Action
Activity Type: Administrative - Formal
Activity Status: Final Order Issued

Region Code: 02
Programmatic ID: AIR NJ0000003401710070
Facility Registry ID: 110000317844
Air Operating Status Code: OPR
Default Air Classification Code: SMI
Air Program: State Implementation Plan for National Primary and Secondary Ambient Air Quality Standards

VERTELLUS BAYONNE LLC (Continued) **1000170153**

Activity Date: 2006-08-16 00:00:00
Activity Status Date: 2006-08-16 00:00:00
Activity Group: Enforcement Action
Activity Type: Administrative - Formal
Activity Status: Final Order Issued

Region Code: 02
Programmatic ID: AIR NJ0000003401710070
Facility Registry ID: 110000317844
Air Operating Status Code: OPR
Default Air Classification Code: SMI
Air Program: State Implementation Plan for National Primary and Secondary Ambient Air Quality Standards
Activity Date: 2010-07-13 00:00:00
Activity Status Date: 2010-07-13 00:00:00
Activity Group: Enforcement Action
Activity Type: Administrative - Formal
Activity Status: Final Order Issued

Region Code: 02
Programmatic ID: AIR NJ0000003401710070
Facility Registry ID: 110000317844
Air Operating Status Code: OPR
Default Air Classification Code: SMI
Air Program: State Implementation Plan for National Primary and Secondary Ambient Air Quality Standards
Activity Date: 2011-05-27 00:00:00
Activity Status Date: 2011-05-27 00:00:00
Activity Group: Enforcement Action
Activity Type: Administrative - Formal
Activity Status: Final Order Issued

Region Code: 02
Programmatic ID: AIR NJ0000003401710070
Facility Registry ID: 110000317844
Air Operating Status Code: OPR
Default Air Classification Code: SMI
Air Program: State Implementation Plan for National Primary and Secondary Ambient Air Quality Standards
Activity Date: 2011-06-22 00:00:00
Activity Status Date: 2011-06-22 00:00:00
Activity Group: Enforcement Action
Activity Type: Administrative - Informal
Activity Status: Achieved

Region Code: 02
Programmatic ID: AIR NJ0000003401710070
Facility Registry ID: 110000317844
Air Operating Status Code: OPR
Default Air Classification Code: SMI
Air Program: State Implementation Plan for National Primary and Secondary Ambient Air Quality Standards
Activity Date: Not reported
Activity Status Date: 2016-02-17 00:00:00
Activity Group: Enforcement Action
Activity Type: Administrative - Informal
Activity Status: Achieved

AIRS:
Name: RUTHERFORD CHEMICALS LLC

VERTELLUS BAYONNE LLC (Continued) **1000170153**

Address:	40 AVE A
City,State,Zip:	BAYONNE, NJ 07002
Emission Year:	2015
Facility Number:	10070
NAICS Code:	311225
Pollutant Name:	CO
Tons/Year lbs/Year For Taps 1000 Tons/Year For CO2:	3.06
Tons/Season (5/1-9/30):	Not reported
Lbs/Day Peak Ozone Season (6/1-8/31):	16.76
Lbs/Day Co-season (12/1-2/31):	16.76
Permit of Emission:	EMISSION
X Coordinate:	Not reported
Y Coordinate:	Not reported
Coordinate Units:	Not reported
Coordinate Type:	Not reported
Active Number:	Not reported
Active Type Description:	Not reported
Document Status:	Not reported
Expiration Date:	Not reported
Active Flag:	Not reported
NAICS Description:	Not reported
TPY of Fugitive Emissions:	Not reported
TPY of Non-Fugitive Emissions:	Not reported
Ozone Season Non-Fugitives:	Not reported
Ozone Season Fugitive:	Not reported
May Sep Fugitive QTY:	Not reported
May Sep Total QTY:	Not reported

Name:	RUTHERFORD CHEMICALS LLC
Address:	40 AVE A
City,State,Zip:	BAYONNE, NJ 07002
Emission Year:	2015
Facility Number:	10070
NAICS Code:	311225
Pollutant Name:	NOx (Total)
Tons/Year lbs/Year For Taps 1000 Tons/Year For CO2:	3.74
Tons/Season (5/1-9/30):	1.55
Lbs/Day Peak Ozone Season (6/1-8/31):	20.49
Lbs/Day Co-season (12/1-2/31):	Not reported
Permit of Emission:	EMISSION
X Coordinate:	Not reported
Y Coordinate:	Not reported
Coordinate Units:	Not reported
Coordinate Type:	Not reported
Active Number:	Not reported
Active Type Description:	Not reported
Document Status:	Not reported
Expiration Date:	Not reported
Active Flag:	Not reported
NAICS Description:	Not reported
TPY of Fugitive Emissions:	Not reported
TPY of Non-Fugitive Emissions:	Not reported
Ozone Season Non-Fugitives:	Not reported
Ozone Season Fugitive:	Not reported
May Sep Fugitive QTY:	Not reported
May Sep Total QTY:	Not reported

VERTELLUS BAYONNE LLC (Continued) **1000170153**

Name:	RUTHERFORD CHEMICALS LLC
Address:	40 AVE A
City,State,Zip:	BAYONNE, NJ 07002
Emission Year:	2015
Facility Number:	10070
NAICS Code:	311225
Pollutant Name:	PM-10 (Total)
Tons/Year lbs/Year For Taps 1000 Tons/Year For CO2:	0.36
Tons/Season (5/1-9/30):	Not reported
Lbs/Day Peak Ozone Season (6/1-8/31):	Not reported
Lbs/Day Co-season (12/1-2/31):	Not reported
Permit of Emission:	EMISSION
X Coordinate:	Not reported
Y Coordinate:	Not reported
Coordinate Units:	Not reported
Coordinate Type:	Not reported
Active Number:	Not reported
Active Type Description:	Not reported
Document Status:	Not reported
Expiration Date:	Not reported
Active Flag:	Not reported
NAICS Description:	Not reported
TPY of Fugitive Emissions:	Not reported
TPY of Non-Fugitive Emissions:	Not reported
Ozone Season Non-Fugitives:	Not reported
Ozone Season Fugitive:	Not reported
May Sep Fugitive QTY:	Not reported
May Sep Total QTY:	Not reported

Name:	RUTHERFORD CHEMICALS LLC
Address:	40 AVE A
City,State,Zip:	BAYONNE, NJ 07002
Emission Year:	2015
Facility Number:	10070
NAICS Code:	311225
Pollutant Name:	PM-2.5 (Total)
Tons/Year lbs/Year For Taps 1000 Tons/Year For CO2:	0.36
Tons/Season (5/1-9/30):	Not reported
Lbs/Day Peak Ozone Season (6/1-8/31):	Not reported
Lbs/Day Co-season (12/1-2/31):	Not reported
Permit of Emission:	EMISSION
X Coordinate:	Not reported
Y Coordinate:	Not reported
Coordinate Units:	Not reported
Coordinate Type:	Not reported
Active Number:	Not reported
Active Type Description:	Not reported
Document Status:	Not reported
Expiration Date:	Not reported
Active Flag:	Not reported
NAICS Description:	Not reported
TPY of Fugitive Emissions:	Not reported
TPY of Non-Fugitive Emissions:	Not reported
Ozone Season Non-Fugitives:	Not reported
Ozone Season Fugitive:	Not reported
May Sep Fugitive QTY:	Not reported
May Sep Total QTY:	Not reported

VERTELLUS BAYONNE LLC (Continued) **1000170153**

Name:	RUTHERFORD CHEMICALS LLC
Address:	40 AVE A
City,State,Zip:	BAYONNE, NJ 07002
Emission Year:	2015
Facility Number:	10070
NAICS Code:	311225
Pollutant Name:	SO2
Tons/Year lbs/Year For Taps 1000 Tons/Year For CO2:	0.22
Tons/Season (5/1-9/30):	Not reported
Lbs/Day Peak Ozone Season (6/1-8/31):	Not reported
Lbs/Day Co-season (12/1-2/31):	Not reported
Permit of Emission:	EMISSION
X Coordinate:	Not reported
Y Coordinate:	Not reported
Coordinate Units:	Not reported
Coordinate Type:	Not reported
Active Number:	Not reported
Active Type Description:	Not reported
Document Status:	Not reported
Expiration Date:	Not reported
Active Flag:	Not reported
NAICS Description:	Not reported
TPY of Fugitive Emissions:	Not reported
TPY of Non-Fugitive Emissions:	Not reported
Ozone Season Non-Fugitives:	Not reported
Ozone Season Fugitive:	Not reported
May Sep Fugitive QTY:	Not reported
May Sep Total QTY:	Not reported

Name:	RUTHERFORD CHEMICALS LLC
Address:	40 AVE A
City,State,Zip:	BAYONNE, NJ 07002
Emission Year:	2015
Facility Number:	10070
NAICS Code:	311225
Pollutant Name:	TSP
Tons/Year lbs/Year For Taps 1000 Tons/Year For CO2:	0.36
Tons/Season (5/1-9/30):	Not reported
Lbs/Day Peak Ozone Season (6/1-8/31):	Not reported
Lbs/Day Co-season (12/1-2/31):	Not reported
Permit of Emission:	EMISSION
X Coordinate:	Not reported
Y Coordinate:	Not reported
Coordinate Units:	Not reported
Coordinate Type:	Not reported
Active Number:	Not reported
Active Type Description:	Not reported
Document Status:	Not reported
Expiration Date:	Not reported
Active Flag:	Not reported
NAICS Description:	Not reported
TPY of Fugitive Emissions:	Not reported
TPY of Non-Fugitive Emissions:	Not reported
Ozone Season Non-Fugitives:	Not reported
Ozone Season Fugitive:	Not reported
May Sep Fugitive QTY:	Not reported
May Sep Total QTY:	Not reported

VERTELLUS BAYONNE LLC (Continued) **1000170153**

Name:	RUTHERFORD CHEMICALS LLC
Address:	40 AVE A
City,State,Zip:	BAYONNE, NJ 07002
Emission Year:	2015
Facility Number:	10070
NAICS Code:	311225
Pollutant Name:	VOC (Total)
Tons/Year lbs/Year For Taps 1000 Tons/Year For CO2:	1.20
Tons/Season (5/1-9/30):	Not reported
Lbs/Day Peak Ozone Season (6/1-8/31):	6.63
Lbs/Day Co-season (12/1-2/31):	Not reported
Permit of Emission:	EMISSION
X Coordinate:	Not reported
Y Coordinate:	Not reported
Coordinate Units:	Not reported
Coordinate Type:	Not reported
Active Number:	Not reported
Active Type Description:	Not reported
Document Status:	Not reported
Expiration Date:	Not reported
Active Flag:	Not reported
NAICS Description:	Not reported
TPY of Fugitive Emissions:	Not reported
TPY of Non-Fugitive Emissions:	Not reported
Ozone Season Non-Fugitives:	Not reported
Ozone Season Fugitive:	Not reported
May Sep Fugitive QTY:	Not reported
May Sep Total QTY:	Not reported

Name:	RUTHERFORD CHEMICALS LLC
Address:	40 AVE A
City,State,Zip:	BAYONNE, NJ 07002
Emission Year:	2015
Facility Number:	10070
NAICS Code:	311225
Pollutant Name:	Pb
Tons/Year lbs/Year For Taps 1000 Tons/Year For CO2:	0.00
Tons/Season (5/1-9/30):	Not reported
Lbs/Day Peak Ozone Season (6/1-8/31):	Not reported
Lbs/Day Co-season (12/1-2/31):	Not reported
Permit of Emission:	EMISSION
X Coordinate:	Not reported
Y Coordinate:	Not reported
Coordinate Units:	Not reported
Coordinate Type:	Not reported
Active Number:	Not reported
Active Type Description:	Not reported
Document Status:	Not reported
Expiration Date:	Not reported
Active Flag:	Not reported
NAICS Description:	Not reported
TPY of Fugitive Emissions:	Not reported
TPY of Non-Fugitive Emissions:	Not reported
Ozone Season Non-Fugitives:	Not reported
Ozone Season Fugitive:	Not reported
May Sep Fugitive QTY:	Not reported
May Sep Total QTY:	Not reported

VERTELLUS BAYONNE LLC (Continued) **1000170153**

Name:	RUTHERFORD CHEMICALS LLC
Address:	40 AVE A
City,State,Zip:	BAYONNE, NJ 07002
Emission Year:	2014
Facility Number:	10070
NAICS Code:	311225
Pollutant Name:	PM-10 (Total)
Tons/Year lbs/Year For Taps 1000 Tons/Year For CO2:	0.36
Tons/Season (5/1-9/30):	Not reported
Lbs/Day Peak Ozone Season (6/1-8/31):	Not reported
Lbs/Day Co-season (12/1-2/31):	Not reported
Permit of Emission:	EMISSION
X Coordinate:	Not reported
Y Coordinate:	Not reported
Coordinate Units:	Not reported
Coordinate Type:	Not reported
Active Number:	Not reported
Active Type Description:	Not reported
Document Status:	Not reported
Expiration Date:	Not reported
Active Flag:	Not reported
NAICS Description:	Not reported
TPY of Fugitive Emissions:	Not reported
TPY of Non-Fugitive Emissions:	Not reported
Ozone Season Non-Fugitives:	Not reported
Ozone Season Fugitive:	Not reported
May Sep Fugitive QTY:	Not reported
May Sep Total QTY:	Not reported

Name:	RUTHERFORD CHEMICALS LLC
Address:	40 AVE A
City,State,Zip:	BAYONNE, NJ 07002
Emission Year:	2014
Facility Number:	10070
NAICS Code:	311225
Pollutant Name:	VOC (Total)
Tons/Year lbs/Year For Taps 1000 Tons/Year For CO2:	1.18
Tons/Season (5/1-9/30):	Not reported
Lbs/Day Peak Ozone Season (6/1-8/31):	6.45
Lbs/Day Co-season (12/1-2/31):	Not reported
Permit of Emission:	EMISSION
X Coordinate:	Not reported
Y Coordinate:	Not reported
Coordinate Units:	Not reported
Coordinate Type:	Not reported
Active Number:	Not reported
Active Type Description:	Not reported
Document Status:	Not reported
Expiration Date:	Not reported
Active Flag:	Not reported
NAICS Description:	Not reported
TPY of Fugitive Emissions:	Not reported
TPY of Non-Fugitive Emissions:	Not reported
Ozone Season Non-Fugitives:	Not reported
Ozone Season Fugitive:	Not reported
May Sep Fugitive QTY:	Not reported
May Sep Total QTY:	Not reported

VERTELLUS BAYONNE LLC (Continued) **1000170153**

Name:	RUTHERFORD CHEMICALS LLC
Address:	40 AVE A
City,State,Zip:	BAYONNE, NJ 07002
Emission Year:	2014
Facility Number:	10070
NAICS Code:	311225
Pollutant Name:	TSP
Tons/Year lbs/Year For Taps 1000 Tons/Year For CO2:	0.36
Tons/Season (5/1-9/30):	Not reported
Lbs/Day Peak Ozone Season (6/1-8/31):	Not reported
Lbs/Day Co-season (12/1-2/31):	Not reported
Permit of Emission:	EMISSION
X Coordinate:	Not reported
Y Coordinate:	Not reported
Coordinate Units:	Not reported
Coordinate Type:	Not reported
Active Number:	Not reported
Active Type Description:	Not reported
Document Status:	Not reported
Expiration Date:	Not reported
Active Flag:	Not reported
NAICS Description:	Not reported
TPY of Fugitive Emissions:	Not reported
TPY of Non-Fugitive Emissions:	Not reported
Ozone Season Non-Fugitives:	Not reported
Ozone Season Fugitive:	Not reported
May Sep Fugitive QTY:	Not reported
May Sep Total QTY:	Not reported

Name:	RUTHERFORD CHEMICALS LLC
Address:	40 AVE A
City,State,Zip:	BAYONNE, NJ 07002
Emission Year:	2014
Facility Number:	10070
NAICS Code:	311225
Pollutant Name:	SO2
Tons/Year lbs/Year For Taps 1000 Tons/Year For CO2:	0.36
Tons/Season (5/1-9/30):	Not reported
Lbs/Day Peak Ozone Season (6/1-8/31):	Not reported
Lbs/Day Co-season (12/1-2/31):	Not reported
Permit of Emission:	EMISSION
X Coordinate:	Not reported
Y Coordinate:	Not reported
Coordinate Units:	Not reported
Coordinate Type:	Not reported
Active Number:	Not reported
Active Type Description:	Not reported
Document Status:	Not reported
Expiration Date:	Not reported
Active Flag:	Not reported
NAICS Description:	Not reported
TPY of Fugitive Emissions:	Not reported
TPY of Non-Fugitive Emissions:	Not reported
Ozone Season Non-Fugitives:	Not reported
Ozone Season Fugitive:	Not reported
May Sep Fugitive QTY:	Not reported
May Sep Total QTY:	Not reported

VERTELLUS BAYONNE LLC (Continued) **1000170153**

Name:	RUTHERFORD CHEMICALS LLC
Address:	40 AVE A
City,State,Zip:	BAYONNE, NJ 07002
Emission Year:	2014
Facility Number:	10070
NAICS Code:	311225
Pollutant Name:	PM-2.5 (Total)
Tons/Year lbs/Year For Taps 1000 Tons/Year For CO2:	0.36
Tons/Season (5/1-9/30):	Not reported
Lbs/Day Peak Ozone Season (6/1-8/31):	Not reported
Lbs/Day Co-season (12/1-2/31):	Not reported
Permit of Emission:	EMISSION
X Coordinate:	Not reported
Y Coordinate:	Not reported
Coordinate Units:	Not reported
Coordinate Type:	Not reported
Active Number:	Not reported
Active Type Description:	Not reported
Document Status:	Not reported
Expiration Date:	Not reported
Active Flag:	Not reported
NAICS Description:	Not reported
TPY of Fugitive Emissions:	Not reported
TPY of Non-Fugitive Emissions:	Not reported
Ozone Season Non-Fugitives:	Not reported
Ozone Season Fugitive:	Not reported
May Sep Fugitive QTY:	Not reported
May Sep Total QTY:	Not reported

Name:	RUTHERFORD CHEMICALS LLC
Address:	40 AVE A
City,State,Zip:	BAYONNE, NJ 07002
Emission Year:	2014
Facility Number:	10070
NAICS Code:	311225
Pollutant Name:	Pb
Tons/Year lbs/Year For Taps 1000 Tons/Year For CO2:	0
Tons/Season (5/1-9/30):	Not reported
Lbs/Day Peak Ozone Season (6/1-8/31):	Not reported
Lbs/Day Co-season (12/1-2/31):	Not reported
Permit of Emission:	EMISSION
X Coordinate:	Not reported
Y Coordinate:	Not reported
Coordinate Units:	Not reported
Coordinate Type:	Not reported
Active Number:	Not reported
Active Type Description:	Not reported
Document Status:	Not reported
Expiration Date:	Not reported
Active Flag:	Not reported
NAICS Description:	Not reported
TPY of Fugitive Emissions:	Not reported
TPY of Non-Fugitive Emissions:	Not reported
Ozone Season Non-Fugitives:	Not reported
Ozone Season Fugitive:	Not reported
May Sep Fugitive QTY:	Not reported
May Sep Total QTY:	Not reported

VERTELLUS BAYONNE LLC (Continued) **1000170153**

Name:	RUTHERFORD CHEMICALS LLC
Address:	40 AVE A
City,State,Zip:	BAYONNE, NJ 07002
Emission Year:	2014
Facility Number:	10070
NAICS Code:	311225
Pollutant Name:	NOx (Total)
Tons/Year lbs/Year For Taps 1000 Tons/Year For CO2:	3.68
Tons/Season (5/1-9/30):	1.52
Lbs/Day Peak Ozone Season (6/1-8/31):	20.12
Lbs/Day Co-season (12/1-2/31):	Not reported
Permit of Emission:	EMISSION
X Coordinate:	Not reported
Y Coordinate:	Not reported
Coordinate Units:	Not reported
Coordinate Type:	Not reported
Active Number:	Not reported
Active Type Description:	Not reported
Document Status:	Not reported
Expiration Date:	Not reported
Active Flag:	Not reported
NAICS Description:	Not reported
TPY of Fugitive Emissions:	Not reported
TPY of Non-Fugitive Emissions:	Not reported
Ozone Season Non-Fugitives:	Not reported
Ozone Season Fugitive:	Not reported
May Sep Fugitive QTY:	Not reported
May Sep Total QTY:	Not reported

Name:	RUTHERFORD CHEMICALS LLC
Address:	40 AVE A
City,State,Zip:	BAYONNE, NJ 07002
Emission Year:	2014
Facility Number:	10070
NAICS Code:	311225
Pollutant Name:	CO
Tons/Year lbs/Year For Taps 1000 Tons/Year For CO2:	2.95
Tons/Season (5/1-9/30):	Not reported
Lbs/Day Peak Ozone Season (6/1-8/31):	16.14
Lbs/Day Co-season (12/1-2/31):	16.14
Permit of Emission:	EMISSION
X Coordinate:	Not reported
Y Coordinate:	Not reported
Coordinate Units:	Not reported
Coordinate Type:	Not reported
Active Number:	Not reported
Active Type Description:	Not reported
Document Status:	Not reported
Expiration Date:	Not reported
Active Flag:	Not reported
NAICS Description:	Not reported
TPY of Fugitive Emissions:	Not reported
TPY of Non-Fugitive Emissions:	Not reported
Ozone Season Non-Fugitives:	Not reported
Ozone Season Fugitive:	Not reported
May Sep Fugitive QTY:	Not reported
May Sep Total QTY:	Not reported

VERTELLUS BAYONNE LLC (Continued) **1000170153**

Name:	RUTHERFORD CHEMICALS LLC
Address:	40 AVE A
City,State,Zip:	BAYONNE, NJ 07002
Emission Year:	2013
Facility Number:	10070
NAICS Code:	311225
Pollutant Name:	CO
Tons/Year lbs/Year For Taps 1000 Tons/Year For CO2:	3.01
Tons/Season (5/1-9/30):	Not reported
Lbs/Day Peak Ozone Season (6/1-8/31):	16.44
Lbs/Day Co-season (12/1-2/31):	16.44
Permit of Emission:	EMISSION
X Coordinate:	Not reported
Y Coordinate:	Not reported
Coordinate Units:	Not reported
Coordinate Type:	Not reported
Active Number:	Not reported
Active Type Description:	Not reported
Document Status:	Not reported
Expiration Date:	Not reported
Active Flag:	Not reported
NAICS Description:	Not reported
TPY of Fugitive Emissions:	Not reported
TPY of Non-Fugitive Emissions:	Not reported
Ozone Season Non-Fugitives:	Not reported
Ozone Season Fugitive:	Not reported
May Sep Fugitive QTY:	Not reported
May Sep Total QTY:	Not reported

Name:	RUTHERFORD CHEMICALS LLC
Address:	40 AVE A
City,State,Zip:	BAYONNE, NJ 07002
Emission Year:	2013
Facility Number:	10070
NAICS Code:	311225
Pollutant Name:	VOC (Total)
Tons/Year lbs/Year For Taps 1000 Tons/Year For CO2:	1.17
Tons/Season (5/1-9/30):	Not reported
Lbs/Day Peak Ozone Season (6/1-8/31):	6.46
Lbs/Day Co-season (12/1-2/31):	Not reported
Permit of Emission:	EMISSION
X Coordinate:	Not reported
Y Coordinate:	Not reported
Coordinate Units:	Not reported
Coordinate Type:	Not reported
Active Number:	Not reported
Active Type Description:	Not reported
Document Status:	Not reported
Expiration Date:	Not reported
Active Flag:	Not reported
NAICS Description:	Not reported
TPY of Fugitive Emissions:	Not reported
TPY of Non-Fugitive Emissions:	Not reported
Ozone Season Non-Fugitives:	Not reported
Ozone Season Fugitive:	Not reported
May Sep Fugitive QTY:	Not reported
May Sep Total QTY:	Not reported

VERTELLUS BAYONNE LLC (Continued) **1000170153**

Name:	RUTHERFORD CHEMICALS LLC
Address:	40 AVE A
City,State,Zip:	BAYONNE, NJ 07002
Emission Year:	2013
Facility Number:	10070
NAICS Code:	311225
Pollutant Name:	TSP
Tons/Year lbs/Year For Taps 1000 Tons/Year For CO2:	0.36
Tons/Season (5/1-9/30):	Not reported
Lbs/Day Peak Ozone Season (6/1-8/31):	Not reported
Lbs/Day Co-season (12/1-2/31):	Not reported
Permit of Emission:	EMISSION
X Coordinate:	Not reported
Y Coordinate:	Not reported
Coordinate Units:	Not reported
Coordinate Type:	Not reported
Active Number:	Not reported
Active Type Description:	Not reported
Document Status:	Not reported
Expiration Date:	Not reported
Active Flag:	Not reported
NAICS Description:	Not reported
TPY of Fugitive Emissions:	Not reported
TPY of Non-Fugitive Emissions:	Not reported
Ozone Season Non-Fugitives:	Not reported
Ozone Season Fugitive:	Not reported
May Sep Fugitive QTY:	Not reported
May Sep Total QTY:	Not reported

Name:	RUTHERFORD CHEMICALS LLC
Address:	40 AVE A
City,State,Zip:	BAYONNE, NJ 07002
Emission Year:	2013
Facility Number:	10070
NAICS Code:	311225
Pollutant Name:	SO2
Tons/Year lbs/Year For Taps 1000 Tons/Year For CO2:	0.02
Tons/Season (5/1-9/30):	Not reported
Lbs/Day Peak Ozone Season (6/1-8/31):	Not reported
Lbs/Day Co-season (12/1-2/31):	Not reported
Permit of Emission:	EMISSION
X Coordinate:	Not reported
Y Coordinate:	Not reported
Coordinate Units:	Not reported
Coordinate Type:	Not reported
Active Number:	Not reported
Active Type Description:	Not reported
Document Status:	Not reported
Expiration Date:	Not reported
Active Flag:	Not reported
NAICS Description:	Not reported
TPY of Fugitive Emissions:	Not reported
TPY of Non-Fugitive Emissions:	Not reported
Ozone Season Non-Fugitives:	Not reported
Ozone Season Fugitive:	Not reported
May Sep Fugitive QTY:	Not reported
May Sep Total QTY:	Not reported

VERTELLUS BAYONNE LLC (Continued) **1000170153**

Name:	RUTHERFORD CHEMICALS LLC
Address:	40 AVE A
City,State,Zip:	BAYONNE, NJ 07002
Emission Year:	2013
Facility Number:	10070
NAICS Code:	311225
Pollutant Name:	PM-2.5 (Total)
Tons/Year lbs/Year For Taps 1000 Tons/Year For CO2:	0.36
Tons/Season (5/1-9/30):	Not reported
Lbs/Day Peak Ozone Season (6/1-8/31):	Not reported
Lbs/Day Co-season (12/1-2/31):	Not reported
Permit of Emission:	EMISSION
X Coordinate:	Not reported
Y Coordinate:	Not reported
Coordinate Units:	Not reported
Coordinate Type:	Not reported
Active Number:	Not reported
Active Type Description:	Not reported
Document Status:	Not reported
Expiration Date:	Not reported
Active Flag:	Not reported
NAICS Description:	Not reported
TPY of Fugitive Emissions:	Not reported
TPY of Non-Fugitive Emissions:	Not reported
Ozone Season Non-Fugitives:	Not reported
Ozone Season Fugitive:	Not reported
May Sep Fugitive QTY:	Not reported
May Sep Total QTY:	Not reported

Name:	RUTHERFORD CHEMICALS LLC
Address:	40 AVE A
City,State,Zip:	BAYONNE, NJ 07002
Emission Year:	2013
Facility Number:	10070
NAICS Code:	311225
Pollutant Name:	PM-10 (Total)
Tons/Year lbs/Year For Taps 1000 Tons/Year For CO2:	0.36
Tons/Season (5/1-9/30):	Not reported
Lbs/Day Peak Ozone Season (6/1-8/31):	Not reported
Lbs/Day Co-season (12/1-2/31):	Not reported
Permit of Emission:	EMISSION
X Coordinate:	Not reported
Y Coordinate:	Not reported
Coordinate Units:	Not reported
Coordinate Type:	Not reported
Active Number:	Not reported
Active Type Description:	Not reported
Document Status:	Not reported
Expiration Date:	Not reported
Active Flag:	Not reported
NAICS Description:	Not reported
TPY of Fugitive Emissions:	Not reported
TPY of Non-Fugitive Emissions:	Not reported
Ozone Season Non-Fugitives:	Not reported
Ozone Season Fugitive:	Not reported
May Sep Fugitive QTY:	Not reported
May Sep Total QTY:	Not reported

VERTELLUS BAYONNE LLC (Continued) **1000170153**

Name:	RUTHERFORD CHEMICALS LLC
Address:	40 AVE A
City,State,Zip:	BAYONNE, NJ 07002
Emission Year:	2013
Facility Number:	10070
NAICS Code:	311225
Pollutant Name:	NOx (Total)
Tons/Year lbs/Year For Taps 1000 Tons/Year For CO2:	3.57
Tons/Season (5/1-9/30):	1.46
Lbs/Day Peak Ozone Season (6/1-8/31):	19.58
Lbs/Day Co-season (12/1-2/31):	Not reported
Permit of Emission:	EMISSION
X Coordinate:	Not reported
Y Coordinate:	Not reported
Coordinate Units:	Not reported
Coordinate Type:	Not reported
Active Number:	Not reported
Active Type Description:	Not reported
Document Status:	Not reported
Expiration Date:	Not reported
Active Flag:	Not reported
NAICS Description:	Not reported
TPY of Fugitive Emissions:	Not reported
TPY of Non-Fugitive Emissions:	Not reported
Ozone Season Non-Fugitives:	Not reported
Ozone Season Fugitive:	Not reported
May Sep Fugitive QTY:	Not reported
May Sep Total QTY:	Not reported

Name:	RUTHERFORD CHEMICALS LLC
Address:	40 AVE A
City,State,Zip:	BAYONNE, NJ 07002
Emission Year:	2013
Facility Number:	10070
NAICS Code:	311225
Pollutant Name:	Pb
Tons/Year lbs/Year For Taps 1000 Tons/Year For CO2:	0.00
Tons/Season (5/1-9/30):	Not reported
Lbs/Day Peak Ozone Season (6/1-8/31):	Not reported
Lbs/Day Co-season (12/1-2/31):	Not reported
Permit of Emission:	EMISSION
X Coordinate:	Not reported
Y Coordinate:	Not reported
Coordinate Units:	Not reported
Coordinate Type:	Not reported
Active Number:	Not reported
Active Type Description:	Not reported
Document Status:	Not reported
Expiration Date:	Not reported
Active Flag:	Not reported
NAICS Description:	Not reported
TPY of Fugitive Emissions:	Not reported
TPY of Non-Fugitive Emissions:	Not reported
Ozone Season Non-Fugitives:	Not reported
Ozone Season Fugitive:	Not reported
May Sep Fugitive QTY:	Not reported
May Sep Total QTY:	Not reported

VERTELLUS BAYONNE LLC (Continued) **1000170153**

Name:	RUTHERFORD CHEMICALS LLC
Address:	40 AVE A
City,State,Zip:	BAYONNE, NJ 07002
Emission Year:	2012
Facility Number:	10070
NAICS Code:	311225
Pollutant Name:	VOC (Total)
Tons/Year lbs/Year For Taps 1000 Tons/Year For CO2:	1.23
Tons/Season (5/1-9/30):	Not reported
Lbs/Day Peak Ozone Season (6/1-8/31):	6.82
Lbs/Day Co-season (12/1-2/31):	Not reported
Permit of Emission:	EMISSION
X Coordinate:	Not reported
Y Coordinate:	Not reported
Coordinate Units:	Not reported
Coordinate Type:	Not reported
Active Number:	Not reported
Active Type Description:	Not reported
Document Status:	Not reported
Expiration Date:	Not reported
Active Flag:	Not reported
NAICS Description:	Not reported
TPY of Fugitive Emissions:	Not reported
TPY of Non-Fugitive Emissions:	Not reported
Ozone Season Non-Fugitives:	Not reported
Ozone Season Fugitive:	Not reported
May Sep Fugitive QTY:	Not reported
May Sep Total QTY:	Not reported

Name:	RUTHERFORD CHEMICALS LLC
Address:	40 AVE A
City,State,Zip:	BAYONNE, NJ 07002
Emission Year:	2012
Facility Number:	10070
NAICS Code:	311225
Pollutant Name:	TSP
Tons/Year lbs/Year For Taps 1000 Tons/Year For CO2:	0.32
Tons/Season (5/1-9/30):	Not reported
Lbs/Day Peak Ozone Season (6/1-8/31):	Not reported
Lbs/Day Co-season (12/1-2/31):	Not reported
Permit of Emission:	EMISSION
X Coordinate:	Not reported
Y Coordinate:	Not reported
Coordinate Units:	Not reported
Coordinate Type:	Not reported
Active Number:	Not reported
Active Type Description:	Not reported
Document Status:	Not reported
Expiration Date:	Not reported
Active Flag:	Not reported
NAICS Description:	Not reported
TPY of Fugitive Emissions:	Not reported
TPY of Non-Fugitive Emissions:	Not reported
Ozone Season Non-Fugitives:	Not reported
Ozone Season Fugitive:	Not reported
May Sep Fugitive QTY:	Not reported
May Sep Total QTY:	Not reported

VERTELLUS BAYONNE LLC (Continued) **1000170153**

Name:	RUTHERFORD CHEMICALS LLC
Address:	40 AVE A
City,State,Zip:	BAYONNE, NJ 07002
Emission Year:	2012
Facility Number:	10070
NAICS Code:	311225
Pollutant Name:	SO2
Tons/Year lbs/Year For Taps 1000 Tons/Year For CO2:	0.02
Tons/Season (5/1-9/30):	Not reported
Lbs/Day Peak Ozone Season (6/1-8/31):	Not reported
Lbs/Day Co-season (12/1-2/31):	Not reported
Permit of Emission:	EMISSION
X Coordinate:	Not reported
Y Coordinate:	Not reported
Coordinate Units:	Not reported
Coordinate Type:	Not reported
Active Number:	Not reported
Active Type Description:	Not reported
Document Status:	Not reported
Expiration Date:	Not reported
Active Flag:	Not reported
NAICS Description:	Not reported
TPY of Fugitive Emissions:	Not reported
TPY of Non-Fugitive Emissions:	Not reported
Ozone Season Non-Fugitives:	Not reported
Ozone Season Fugitive:	Not reported
May Sep Fugitive QTY:	Not reported
May Sep Total QTY:	Not reported

Name:	RUTHERFORD CHEMICALS LLC
Address:	40 AVE A
City,State,Zip:	BAYONNE, NJ 07002
Emission Year:	2012
Facility Number:	10070
NAICS Code:	311225
Pollutant Name:	PM-2.5 (Total)
Tons/Year lbs/Year For Taps 1000 Tons/Year For CO2:	0.32
Tons/Season (5/1-9/30):	Not reported
Lbs/Day Peak Ozone Season (6/1-8/31):	Not reported
Lbs/Day Co-season (12/1-2/31):	Not reported
Permit of Emission:	EMISSION
X Coordinate:	Not reported
Y Coordinate:	Not reported
Coordinate Units:	Not reported
Coordinate Type:	Not reported
Active Number:	Not reported
Active Type Description:	Not reported
Document Status:	Not reported
Expiration Date:	Not reported
Active Flag:	Not reported
NAICS Description:	Not reported
TPY of Fugitive Emissions:	Not reported
TPY of Non-Fugitive Emissions:	Not reported
Ozone Season Non-Fugitives:	Not reported
Ozone Season Fugitive:	Not reported
May Sep Fugitive QTY:	Not reported
May Sep Total QTY:	Not reported

VERTELLUS BAYONNE LLC (Continued) **1000170153**

Name:	RUTHERFORD CHEMICALS LLC
Address:	40 AVE A
City,State,Zip:	BAYONNE, NJ 07002
Emission Year:	2012
Facility Number:	10070
NAICS Code:	311225
Pollutant Name:	PM-10 (Total)
Tons/Year lbs/Year For Taps 1000 Tons/Year For CO2:	0.32
Tons/Season (5/1-9/30):	Not reported
Lbs/Day Peak Ozone Season (6/1-8/31):	Not reported
Lbs/Day Co-season (12/1-2/31):	Not reported
Permit of Emission:	EMISSION
X Coordinate:	Not reported
Y Coordinate:	Not reported
Coordinate Units:	Not reported
Coordinate Type:	Not reported
Active Number:	Not reported
Active Type Description:	Not reported
Document Status:	Not reported
Expiration Date:	Not reported
Active Flag:	Not reported
NAICS Description:	Not reported
TPY of Fugitive Emissions:	Not reported
TPY of Non-Fugitive Emissions:	Not reported
Ozone Season Non-Fugitives:	Not reported
Ozone Season Fugitive:	Not reported
May Sep Fugitive QTY:	Not reported
May Sep Total QTY:	Not reported

Name:	RUTHERFORD CHEMICALS LLC
Address:	40 AVE A
City,State,Zip:	BAYONNE, NJ 07002
Emission Year:	2012
Facility Number:	10070
NAICS Code:	311225
Pollutant Name:	NOx (Total)
Tons/Year lbs/Year For Taps 1000 Tons/Year For CO2:	3.14
Tons/Season (5/1-9/30):	1.28
Lbs/Day Peak Ozone Season (6/1-8/31):	17.18
Lbs/Day Co-season (12/1-2/31):	Not reported
Permit of Emission:	EMISSION
X Coordinate:	Not reported
Y Coordinate:	Not reported
Coordinate Units:	Not reported
Coordinate Type:	Not reported
Active Number:	Not reported
Active Type Description:	Not reported
Document Status:	Not reported
Expiration Date:	Not reported
Active Flag:	Not reported
NAICS Description:	Not reported
TPY of Fugitive Emissions:	Not reported
TPY of Non-Fugitive Emissions:	Not reported
Ozone Season Non-Fugitives:	Not reported
Ozone Season Fugitive:	Not reported
May Sep Fugitive QTY:	Not reported
May Sep Total QTY:	Not reported

VERTELLUS BAYONNE LLC (Continued) **1000170153**

Name:	RUTHERFORD CHEMICALS LLC
Address:	40 AVE A
City,State,Zip:	BAYONNE, NJ 07002
Emission Year:	2012
Facility Number:	10070
NAICS Code:	311225
Pollutant Name:	Pb
Tons/Year lbs/Year For Taps 1000 Tons/Year For CO2:	0.00
Tons/Season (5/1-9/30):	Not reported
Lbs/Day Peak Ozone Season (6/1-8/31):	Not reported
Lbs/Day Co-season (12/1-2/31):	Not reported
Permit of Emission:	EMISSION
X Coordinate:	Not reported
Y Coordinate:	Not reported
Coordinate Units:	Not reported
Coordinate Type:	Not reported
Active Number:	Not reported
Active Type Description:	Not reported
Document Status:	Not reported
Expiration Date:	Not reported
Active Flag:	Not reported
NAICS Description:	Not reported
TPY of Fugitive Emissions:	Not reported
TPY of Non-Fugitive Emissions:	Not reported
Ozone Season Non-Fugitives:	Not reported
Ozone Season Fugitive:	Not reported
May Sep Fugitive QTY:	Not reported
May Sep Total QTY:	Not reported

Name:	RUTHERFORD CHEMICALS LLC
Address:	40 AVE A
City,State,Zip:	BAYONNE, NJ 07002
Emission Year:	2012
Facility Number:	10070
NAICS Code:	311225
Pollutant Name:	CO
Tons/Year lbs/Year For Taps 1000 Tons/Year For CO2:	2.64
Tons/Season (5/1-9/30):	Not reported
Lbs/Day Peak Ozone Season (6/1-8/31):	14.43
Lbs/Day Co-season (12/1-2/31):	14.43
Permit of Emission:	EMISSION
X Coordinate:	Not reported
Y Coordinate:	Not reported
Coordinate Units:	Not reported
Coordinate Type:	Not reported
Active Number:	Not reported
Active Type Description:	Not reported
Document Status:	Not reported
Expiration Date:	Not reported
Active Flag:	Not reported
NAICS Description:	Not reported
TPY of Fugitive Emissions:	Not reported
TPY of Non-Fugitive Emissions:	Not reported
Ozone Season Non-Fugitives:	Not reported
Ozone Season Fugitive:	Not reported
May Sep Fugitive QTY:	Not reported
May Sep Total QTY:	Not reported

VERTELLUS BAYONNE LLC (Continued) **1000170153**

Name:	RUTHERFORD CHEMICALS LLC
Address:	40 AVE A
City,State,Zip:	BAYONNE, NJ 07002
Emission Year:	2011
Facility Number:	10070
NAICS Code:	311225
Pollutant Name:	CO
Tons/Year lbs/Year For Taps 1000 Tons/Year For CO2:	3.31
Tons/Season (5/1-9/30):	Not reported
Lbs/Day Peak Ozone Season (6/1-8/31):	18.14
Lbs/Day Co-season (12/1-2/31):	18.14
Permit of Emission:	EMISSION
X Coordinate:	Not reported
Y Coordinate:	Not reported
Coordinate Units:	Not reported
Coordinate Type:	Not reported
Active Number:	Not reported
Active Type Description:	Not reported
Document Status:	Not reported
Expiration Date:	Not reported
Active Flag:	Not reported
NAICS Description:	Not reported
TPY of Fugitive Emissions:	Not reported
TPY of Non-Fugitive Emissions:	Not reported
Ozone Season Non-Fugitives:	Not reported
Ozone Season Fugitive:	Not reported
May Sep Fugitive QTY:	Not reported
May Sep Total QTY:	Not reported

Name:	RUTHERFORD CHEMICALS LLC
Address:	40 AVE A
City,State,Zip:	BAYONNE, NJ 07002
Emission Year:	2011
Facility Number:	10070
NAICS Code:	311225
Pollutant Name:	SO2
Tons/Year lbs/Year For Taps 1000 Tons/Year For CO2:	0.02
Tons/Season (5/1-9/30):	Not reported
Lbs/Day Peak Ozone Season (6/1-8/31):	Not reported
Lbs/Day Co-season (12/1-2/31):	Not reported
Permit of Emission:	EMISSION
X Coordinate:	Not reported
Y Coordinate:	Not reported
Coordinate Units:	Not reported
Coordinate Type:	Not reported
Active Number:	Not reported
Active Type Description:	Not reported
Document Status:	Not reported
Expiration Date:	Not reported
Active Flag:	Not reported
NAICS Description:	Not reported
TPY of Fugitive Emissions:	Not reported
TPY of Non-Fugitive Emissions:	Not reported
Ozone Season Non-Fugitives:	Not reported
Ozone Season Fugitive:	Not reported
May Sep Fugitive QTY:	Not reported
May Sep Total QTY:	Not reported

VERTELLUS BAYONNE LLC (Continued) **1000170153**

Name:	RUTHERFORD CHEMICALS LLC
Address:	40 AVE A
City,State,Zip:	BAYONNE, NJ 07002
Emission Year:	2011
Facility Number:	10070
NAICS Code:	311225
Pollutant Name:	PM-2.5 (Total)
Tons/Year lbs/Year For Taps 1000 Tons/Year For CO2:	0.38
Tons/Season (5/1-9/30):	Not reported
Lbs/Day Peak Ozone Season (6/1-8/31):	Not reported
Lbs/Day Co-season (12/1-2/31):	Not reported
Permit of Emission:	EMISSION
X Coordinate:	Not reported
Y Coordinate:	Not reported
Coordinate Units:	Not reported
Coordinate Type:	Not reported
Active Number:	Not reported
Active Type Description:	Not reported
Document Status:	Not reported
Expiration Date:	Not reported
Active Flag:	Not reported
NAICS Description:	Not reported
TPY of Fugitive Emissions:	Not reported
TPY of Non-Fugitive Emissions:	Not reported
Ozone Season Non-Fugitives:	Not reported
Ozone Season Fugitive:	Not reported
May Sep Fugitive QTY:	Not reported
May Sep Total QTY:	Not reported

Name:	RUTHERFORD CHEMICALS LLC
Address:	40 AVE A
City,State,Zip:	BAYONNE, NJ 07002
Emission Year:	2011
Facility Number:	10070
NAICS Code:	311225
Pollutant Name:	PM-10 (Total)
Tons/Year lbs/Year For Taps 1000 Tons/Year For CO2:	0.38
Tons/Season (5/1-9/30):	Not reported
Lbs/Day Peak Ozone Season (6/1-8/31):	Not reported
Lbs/Day Co-season (12/1-2/31):	Not reported
Permit of Emission:	EMISSION
X Coordinate:	Not reported
Y Coordinate:	Not reported
Coordinate Units:	Not reported
Coordinate Type:	Not reported
Active Number:	Not reported
Active Type Description:	Not reported
Document Status:	Not reported
Expiration Date:	Not reported
Active Flag:	Not reported
NAICS Description:	Not reported
TPY of Fugitive Emissions:	Not reported
TPY of Non-Fugitive Emissions:	Not reported
Ozone Season Non-Fugitives:	Not reported
Ozone Season Fugitive:	Not reported
May Sep Fugitive QTY:	Not reported
May Sep Total QTY:	Not reported

VERTELLUS BAYONNE LLC (Continued) **1000170153**

Name:	RUTHERFORD CHEMICALS LLC
Address:	40 AVE A
City,State,Zip:	BAYONNE, NJ 07002
Emission Year:	2011
Facility Number:	10070
NAICS Code:	311225
Pollutant Name:	Pb
Tons/Year lbs/Year For Taps 1000 Tons/Year For CO2:	0.00
Tons/Season (5/1-9/30):	Not reported
Lbs/Day Peak Ozone Season (6/1-8/31):	Not reported
Lbs/Day Co-season (12/1-2/31):	Not reported
Permit of Emission:	EMISSION
X Coordinate:	Not reported
Y Coordinate:	Not reported
Coordinate Units:	Not reported
Coordinate Type:	Not reported
Active Number:	Not reported
Active Type Description:	Not reported
Document Status:	Not reported
Expiration Date:	Not reported
Active Flag:	Not reported
NAICS Description:	Not reported
TPY of Fugitive Emissions:	Not reported
TPY of Non-Fugitive Emissions:	Not reported
Ozone Season Non-Fugitives:	Not reported
Ozone Season Fugitive:	Not reported
May Sep Fugitive QTY:	Not reported
May Sep Total QTY:	Not reported

Name:	RUTHERFORD CHEMICALS LLC
Address:	40 AVE A
City,State,Zip:	BAYONNE, NJ 07002
Emission Year:	2011
Facility Number:	10070
NAICS Code:	311225
Pollutant Name:	NOx (Total)
Tons/Year lbs/Year For Taps 1000 Tons/Year For CO2:	3.95
Tons/Season (5/1-9/30):	1.61
Lbs/Day Peak Ozone Season (6/1-8/31):	21.59
Lbs/Day Co-season (12/1-2/31):	Not reported
Permit of Emission:	EMISSION
X Coordinate:	Not reported
Y Coordinate:	Not reported
Coordinate Units:	Not reported
Coordinate Type:	Not reported
Active Number:	Not reported
Active Type Description:	Not reported
Document Status:	Not reported
Expiration Date:	Not reported
Active Flag:	Not reported
NAICS Description:	Not reported
TPY of Fugitive Emissions:	Not reported
TPY of Non-Fugitive Emissions:	Not reported
Ozone Season Non-Fugitives:	Not reported
Ozone Season Fugitive:	Not reported
May Sep Fugitive QTY:	Not reported
May Sep Total QTY:	Not reported

VERTELLUS BAYONNE LLC (Continued) **1000170153**

Name:	RUTHERFORD CHEMICALS LLC
Address:	40 AVE A
City,State,Zip:	BAYONNE, NJ 07002
Emission Year:	2011
Facility Number:	10070
NAICS Code:	311225
Pollutant Name:	TSP
Tons/Year lbs/Year For Taps 1000 Tons/Year For CO2:	0.38
Tons/Season (5/1-9/30):	Not reported
Lbs/Day Peak Ozone Season (6/1-8/31):	Not reported
Lbs/Day Co-season (12/1-2/31):	Not reported
Permit of Emission:	EMISSION
X Coordinate:	Not reported
Y Coordinate:	Not reported
Coordinate Units:	Not reported
Coordinate Type:	Not reported
Active Number:	Not reported
Active Type Description:	Not reported
Document Status:	Not reported
Expiration Date:	Not reported
Active Flag:	Not reported
NAICS Description:	Not reported
TPY of Fugitive Emissions:	Not reported
TPY of Non-Fugitive Emissions:	Not reported
Ozone Season Non-Fugitives:	Not reported
Ozone Season Fugitive:	Not reported
May Sep Fugitive QTY:	Not reported
May Sep Total QTY:	Not reported

Name:	RUTHERFORD CHEMICALS LLC
Address:	40 AVE A
City,State,Zip:	BAYONNE, NJ 07002
Emission Year:	2011
Facility Number:	10070
NAICS Code:	311225
Pollutant Name:	VOC (Total)
Tons/Year lbs/Year For Taps 1000 Tons/Year For CO2:	1.27
Tons/Season (5/1-9/30):	Not reported
Lbs/Day Peak Ozone Season (6/1-8/31):	10.61
Lbs/Day Co-season (12/1-2/31):	Not reported
Permit of Emission:	EMISSION
X Coordinate:	Not reported
Y Coordinate:	Not reported
Coordinate Units:	Not reported
Coordinate Type:	Not reported
Active Number:	Not reported
Active Type Description:	Not reported
Document Status:	Not reported
Expiration Date:	Not reported
Active Flag:	Not reported
NAICS Description:	Not reported
TPY of Fugitive Emissions:	Not reported
TPY of Non-Fugitive Emissions:	Not reported
Ozone Season Non-Fugitives:	Not reported
Ozone Season Fugitive:	Not reported
May Sep Fugitive QTY:	Not reported
May Sep Total QTY:	Not reported

VERTELLUS BAYONNE LLC (Continued) **1000170153**

NJ MANIFEST:

EPA Id:	NJD067520890
Mail Address:	40 AVE A
Mail City/State/Zip:	BAYONNE 07002
Facility Phone:	2018587862
Emergency Phone:	Not reported
Contact:	REYNALDO MORALES
Comments:	Not reported
SIC Code:	2076
County:	09
Municipal:	01
Previous EPA Id:	Not reported
Gen Flag:	X
Trans Flag:	X
TSDF Flag:	X
Name Change:	NL INDUSTRIES
Date Change:	120781

Manifest:

Manifest Number:	000600857FLE
EPA ID:	NJD067520890
Date Shipped:	02/22/2007
TSDF EPA ID:	OHD000816629
Transporter EPA ID:	MAD039322250
Transporter 2 EPA ID:	OHD009865825
Transporter 3 EPA ID:	Not reported
Transporter 4 EPA ID:	Not reported
Transporter 5 EPA ID:	Not reported
Transporter 6 EPA ID:	Not reported
Transporter 7 EPA ID:	Not reported
Transporter 8 EPA ID:	Not reported
Transporter 9 EPA ID:	Not reported
Transporter 10 EPA ID:	Not reported
Date Trans1 Transported Waste:	02/22/2007
Date Trans2 Transported Waste:	02/23/2007
Date Trans3 Transported Waste:	Not reported
Date Trans4 Transported Waste:	Not reported
Date Trans5 Transported Waste:	Not reported
Date Trans6 Transported Waste:	Not reported
Date Trans7 Transported Waste:	Not reported
Date Trans8 Transported Waste:	Not reported
Date Trans9 Transported Waste:	Not reported
Date Trans10 Transported Waste:	Not reported
Date TSDF Received Waste:	02/23/2007
TSDF EPA Facility Name:	Not reported
QTY Units:	Not reported
Transporter SEQ ID:	Not reported
Transporter-1 Date:	Not reported
Waste SEQ ID:	Not reported
Waste Type Code 2:	Not reported
Waste Type Code 3:	Not reported
Waste Type Code 4:	Not reported
Waste Type Code 5:	Not reported
Waste Type Code 6:	Not reported
Date Accepted:	Not reported
Manifest Discrepancy Type:	Not reported
Data Entry Number:	Not reported

VERTELLUS BAYONNE LLC (Continued) **1000170153**

Was Load Rejected: BAYONNE 07002
Reason Load Was Rejected: Not reported

Waste:
Manifest Year: Not reported
Waste Code: D001
Hand Code: H14
Quantity: 2000 P

Manifest Year: Not reported
Waste Code: D018
Hand Code: H14
Quantity: 800 P

Manifest Year: Not reported
Waste Code: D002
Hand Code: H14
Quantity: 1600 P

Manifest Year: Not reported
Waste Code: D001
Hand Code: H06
Quantity: 400 P

Manifest Year: Not reported
Waste Code: D001
Hand Code: H14
Quantity: 500 P

Manifest Year: Not reported
Waste Code: D001
Hand Code: H14
Quantity: 750 P

Manifest Number: MI09084118
EPA ID: NJD067520890
Date Shipped: 08/04/2004
TSDF EPA ID: MID000724831
Transporter EPA ID: NJD986607380
Transporter 2 EPA ID: Not reported
Transporter 3 EPA ID: Not reported
Transporter 4 EPA ID: Not reported
Transporter 5 EPA ID: Not reported
Transporter 6 EPA ID: Not reported
Transporter 7 EPA ID: Not reported
Transporter 8 EPA ID: Not reported
Transporter 9 EPA ID: Not reported
Transporter 10 EPA ID: Not reported
Date Trans1 Transported Waste: 08/04/2004
Date Trans2 Transported Waste: Not reported
Date Trans3 Transported Waste: Not reported
Date Trans4 Transported Waste: Not reported
Date Trans5 Transported Waste: Not reported
Date Trans6 Transported Waste: Not reported
Date Trans7 Transported Waste: Not reported
Date Trans8 Transported Waste: Not reported
Date Trans9 Transported Waste: Not reported

VERTELLUS BAYONNE LLC (Continued) **1000170153**

Date Trans10 Transported Waste:	Not reported
Date TSDF Received Waste:	08/16/2004
TSDF EPA Facility Name:	Not reported
QTY Units:	Not reported
Transporter SEQ ID:	Not reported
Transporter-1 Date:	Not reported
Waste SEQ ID:	Not reported
Waste Type Code 2:	Not reported
Waste Type Code 3:	Not reported
Waste Type Code 4:	Not reported
Waste Type Code 5:	Not reported
Waste Type Code 6:	Not reported
Date Accepted:	Not reported
Manifest Discrepancy Type:	Not reported
Data Entry Number:	12130422
Was Load Rejected:	BAYONNE 07002
Reason Load Was Rejected:	Not reported

Manifest Number:	SCB0400272
EPA ID:	NJD067520890
Date Shipped:	02/05/2004
TSDF EPA ID:	SCD036275626
Transporter EPA ID:	NJD054126164
Transporter 2 EPA ID:	Not reported
Transporter 3 EPA ID:	Not reported
Transporter 4 EPA ID:	Not reported
Transporter 5 EPA ID:	Not reported
Transporter 6 EPA ID:	Not reported
Transporter 7 EPA ID:	Not reported
Transporter 8 EPA ID:	Not reported
Transporter 9 EPA ID:	Not reported
Transporter 10 EPA ID:	Not reported
Date Trans1 Transported Waste:	02/05/2004
Date Trans2 Transported Waste:	Not reported
Date Trans3 Transported Waste:	Not reported
Date Trans4 Transported Waste:	Not reported
Date Trans5 Transported Waste:	Not reported
Date Trans6 Transported Waste:	Not reported
Date Trans7 Transported Waste:	Not reported
Date Trans8 Transported Waste:	Not reported
Date Trans9 Transported Waste:	Not reported
Date Trans10 Transported Waste:	Not reported
Date TSDF Received Waste:	02/05/2004
TSDF EPA Facility Name:	Not reported
QTY Units:	Not reported
Transporter SEQ ID:	Not reported
Transporter-1 Date:	Not reported
Waste SEQ ID:	Not reported
Waste Type Code 2:	Not reported
Waste Type Code 3:	Not reported
Waste Type Code 4:	Not reported
Waste Type Code 5:	Not reported
Waste Type Code 6:	Not reported
Date Accepted:	Not reported
Manifest Discrepancy Type:	Not reported
Data Entry Number:	03180535
Was Load Rejected:	BAYONNE 07002

VERTELLUS BAYONNE LLC (Continued) **1000170153**

Reason Load Was Rejected:	Not reported
Manifest Number:	SCB0400281
EPA ID:	NJD067520890
Date Shipped:	07/01/2004
TSDF EPA ID:	SCD036275626
Transporter EPA ID:	NJD986607380
Transporter 2 EPA ID:	Not reported
Transporter 3 EPA ID:	Not reported
Transporter 4 EPA ID:	Not reported
Transporter 5 EPA ID:	Not reported
Transporter 6 EPA ID:	Not reported
Transporter 7 EPA ID:	Not reported
Transporter 8 EPA ID:	Not reported
Transporter 9 EPA ID:	Not reported
Transporter 10 EPA ID:	Not reported
Date Trans1 Transported Waste:	07/01/2004
Date Trans2 Transported Waste:	Not reported
Date Trans3 Transported Waste:	Not reported
Date Trans4 Transported Waste:	Not reported
Date Trans5 Transported Waste:	Not reported
Date Trans6 Transported Waste:	Not reported
Date Trans7 Transported Waste:	Not reported
Date Trans8 Transported Waste:	Not reported
Date Trans9 Transported Waste:	Not reported
Date Trans10 Transported Waste:	Not reported
Date TSDF Received Waste:	07/23/2004
TSDF EPA Facility Name:	Not reported
QTY Units:	Not reported
Transporter SEQ ID:	Not reported
Transporter-1 Date:	Not reported
Waste SEQ ID:	Not reported
Waste Type Code 2:	Not reported
Waste Type Code 3:	Not reported
Waste Type Code 4:	Not reported
Waste Type Code 5:	Not reported
Waste Type Code 6:	Not reported
Date Accepted:	Not reported
Manifest Discrepancy Type:	Not reported
Data Entry Number:	03180535
Was Load Rejected:	BAYONNE 07002
Reason Load Was Rejected:	Not reported
Manifest Number:	002271310FLE
EPA ID:	NJD067520890
Date Shipped:	01/28/2009
TSDF EPA ID:	OHD000816629
Transporter EPA ID:	MAD039322250
Transporter 2 EPA ID:	OHD009865825
Transporter 3 EPA ID:	Not reported
Transporter 4 EPA ID:	Not reported
Transporter 5 EPA ID:	Not reported
Transporter 6 EPA ID:	Not reported
Transporter 7 EPA ID:	Not reported
Transporter 8 EPA ID:	Not reported
Transporter 9 EPA ID:	Not reported
Transporter 10 EPA ID:	Not reported

VERTELLUS BAYONNE LLC (Continued) **1000170153**

Date Trans1 Transported Waste:	01/28/2009
Date Trans2 Transported Waste:	02/03/2009
Date Trans3 Transported Waste:	Not reported
Date Trans4 Transported Waste:	Not reported
Date Trans5 Transported Waste:	Not reported
Date Trans6 Transported Waste:	Not reported
Date Trans7 Transported Waste:	Not reported
Date Trans8 Transported Waste:	Not reported
Date Trans9 Transported Waste:	Not reported
Date Trans10 Transported Waste:	Not reported
Date TSDF Received Waste:	02/04/2009
TSDF EPA Facility Name:	Not reported
QTY Units:	Not reported
Transporter SEQ ID:	Not reported
Transporter-1 Date:	Not reported
Waste SEQ ID:	Not reported
Waste Type Code 2:	Not reported
Waste Type Code 3:	Not reported
Waste Type Code 4:	Not reported
Waste Type Code 5:	Not reported
Waste Type Code 6:	Not reported
Date Accepted:	Not reported
Manifest Discrepancy Type:	Not reported
Data Entry Number:	Not reported
Was Load Rejected:	BAYONNE 07002
Reason Load Was Rejected:	Not reported

Waste:

Manifest Year:	Not reported
Waste Code:	D001
Hand Code:	H141
Quantity:	320 P

Manifest Number:	NJA5282477
EPA ID:	NJD067520890
Date Shipped:	02/10/2006
TSDF EPA ID:	OHD000816629
Transporter EPA ID:	MAD039322250
Transporter 2 EPA ID:	OHD009865825
Transporter 3 EPA ID:	Not reported
Transporter 4 EPA ID:	Not reported
Transporter 5 EPA ID:	Not reported
Transporter 6 EPA ID:	Not reported
Transporter 7 EPA ID:	Not reported
Transporter 8 EPA ID:	Not reported
Transporter 9 EPA ID:	Not reported
Transporter 10 EPA ID:	Not reported
Date Trans1 Transported Waste:	02/10/2006
Date Trans2 Transported Waste:	02/13/2006
Date Trans3 Transported Waste:	Not reported
Date Trans4 Transported Waste:	Not reported
Date Trans5 Transported Waste:	Not reported
Date Trans6 Transported Waste:	Not reported
Date Trans7 Transported Waste:	Not reported
Date Trans8 Transported Waste:	Not reported
Date Trans9 Transported Waste:	Not reported
Date Trans10 Transported Waste:	Not reported

VERTELLUS BAYONNE LLC (Continued) **1000170153**

Date TSDF Received Waste:	02/16/2006
TSDF EPA Facility Name:	Not reported
QTY Units:	Not reported
Transporter SEQ ID:	Not reported
Transporter-1 Date:	Not reported
Waste SEQ ID:	Not reported
Waste Type Code 2:	Not reported
Waste Type Code 3:	Not reported
Waste Type Code 4:	Not reported
Waste Type Code 5:	Not reported
Waste Type Code 6:	Not reported
Date Accepted:	Not reported
Manifest Discrepancy Type:	Not reported
Data Entry Number:	04050621
Was Load Rejected:	BAYONNE 07002
Reason Load Was Rejected:	Not reported

Manifest Number:	SCB0400273
EPA ID:	NJD067520890
Date Shipped:	02/05/2004
TSDF EPA ID:	SCD036275626
Transporter EPA ID:	NJD054126164
Transporter 2 EPA ID:	Not reported
Transporter 3 EPA ID:	Not reported
Transporter 4 EPA ID:	Not reported
Transporter 5 EPA ID:	Not reported
Transporter 6 EPA ID:	Not reported
Transporter 7 EPA ID:	Not reported
Transporter 8 EPA ID:	Not reported
Transporter 9 EPA ID:	Not reported
Transporter 10 EPA ID:	Not reported
Date Trans1 Transported Waste:	02/05/2004
Date Trans2 Transported Waste:	Not reported
Date Trans3 Transported Waste:	Not reported
Date Trans4 Transported Waste:	Not reported
Date Trans5 Transported Waste:	Not reported
Date Trans6 Transported Waste:	Not reported
Date Trans7 Transported Waste:	Not reported
Date Trans8 Transported Waste:	Not reported
Date Trans9 Transported Waste:	Not reported
Date Trans10 Transported Waste:	Not reported
Date TSDF Received Waste:	02/05/2004
TSDF EPA Facility Name:	Not reported
QTY Units:	Not reported
Transporter SEQ ID:	Not reported
Transporter-1 Date:	Not reported
Waste SEQ ID:	Not reported
Waste Type Code 2:	Not reported
Waste Type Code 3:	Not reported
Waste Type Code 4:	Not reported
Waste Type Code 5:	Not reported
Waste Type Code 6:	Not reported
Date Accepted:	Not reported
Manifest Discrepancy Type:	Not reported
Data Entry Number:	03180535
Was Load Rejected:	BAYONNE 07002
Reason Load Was Rejected:	Not reported

VERTELLUS BAYONNE LLC (Continued) **1000170153**

Manifest Number:	MDC1094186
EPA ID:	NJD067520890
Date Shipped:	05/16/2005
TSDF EPA ID:	MDD980555189
Transporter EPA ID:	MAD039322250
Transporter 2 EPA ID:	Not reported
Transporter 3 EPA ID:	Not reported
Transporter 4 EPA ID:	Not reported
Transporter 5 EPA ID:	Not reported
Transporter 6 EPA ID:	Not reported
Transporter 7 EPA ID:	Not reported
Transporter 8 EPA ID:	Not reported
Transporter 9 EPA ID:	Not reported
Transporter 10 EPA ID:	Not reported
Date Trans1 Transported Waste:	05/16/2005
Date Trans2 Transported Waste:	Not reported
Date Trans3 Transported Waste:	Not reported
Date Trans4 Transported Waste:	Not reported
Date Trans5 Transported Waste:	Not reported
Date Trans6 Transported Waste:	Not reported
Date Trans7 Transported Waste:	Not reported
Date Trans8 Transported Waste:	Not reported
Date Trans9 Transported Waste:	Not reported
Date Trans10 Transported Waste:	Not reported
Date TSDF Received Waste:	05/16/2005
TSDF EPA Facility Name:	Not reported
QTY Units:	Not reported
Transporter SEQ ID:	Not reported
Transporter-1 Date:	Not reported
Waste SEQ ID:	Not reported
Waste Type Code 2:	Not reported
Waste Type Code 3:	Not reported
Waste Type Code 4:	Not reported
Waste Type Code 5:	Not reported
Waste Type Code 6:	Not reported
Date Accepted:	Not reported
Manifest Discrepancy Type:	Not reported
Data Entry Number:	06220525
Was Load Rejected:	BAYONNE 07002
Reason Load Was Rejected:	Not reported

Manifest Number:	NJA5282427
EPA ID:	NJD067520890
Date Shipped:	12/30/2005
TSDF EPA ID:	OHD000816629
Transporter EPA ID:	MAD039322250
Transporter 2 EPA ID:	OHD009865825
Transporter 3 EPA ID:	Not reported
Transporter 4 EPA ID:	Not reported
Transporter 5 EPA ID:	Not reported
Transporter 6 EPA ID:	Not reported
Transporter 7 EPA ID:	Not reported
Transporter 8 EPA ID:	Not reported
Transporter 9 EPA ID:	Not reported
Transporter 10 EPA ID:	Not reported
Date Trans1 Transported Waste:	12/30/2005
Date Trans2 Transported Waste:	01/03/2006

VERTELLUS BAYONNE LLC (Continued) **1000170153**

Date Trans3 Transported Waste:	Not reported
Date Trans4 Transported Waste:	Not reported
Date Trans5 Transported Waste:	Not reported
Date Trans6 Transported Waste:	Not reported
Date Trans7 Transported Waste:	Not reported
Date Trans8 Transported Waste:	Not reported
Date Trans9 Transported Waste:	Not reported
Date Trans10 Transported Waste:	Not reported
Date TSDF Received Waste:	01/05/2006
TSDF EPA Facility Name:	Not reported
QTY Units:	Not reported
Transporter SEQ ID:	Not reported
Transporter-1 Date:	Not reported
Waste SEQ ID:	Not reported
Waste Type Code 2:	Not reported
Waste Type Code 3:	Not reported
Waste Type Code 4:	Not reported
Waste Type Code 5:	Not reported
Waste Type Code 6:	Not reported
Date Accepted:	Not reported
Manifest Discrepancy Type:	Not reported
Data Entry Number:	02280695
Was Load Rejected:	BAYONNE 07002
Reason Load Was Rejected:	Not reported

Manifest Number:	004867787FLE
EPA ID:	NJD067520890
Date Shipped:	5/23/2012
TSDF EPA ID:	ARD069748192
Transporter EPA ID:	MAD039322250
Transporter 2 EPA ID:	Not reported
Transporter 3 EPA ID:	Not reported
Transporter 4 EPA ID:	Not reported
Transporter 5 EPA ID:	Not reported
Transporter 6 EPA ID:	Not reported
Transporter 7 EPA ID:	Not reported
Transporter 8 EPA ID:	Not reported
Transporter 9 EPA ID:	Not reported
Transporter 10 EPA ID:	Not reported
Date Trans1 Transported Waste:	Not reported
Date Trans2 Transported Waste:	Not reported
Date Trans3 Transported Waste:	Not reported
Date Trans4 Transported Waste:	Not reported
Date Trans5 Transported Waste:	Not reported
Date Trans6 Transported Waste:	Not reported
Date Trans7 Transported Waste:	Not reported
Date Trans8 Transported Waste:	Not reported
Date Trans9 Transported Waste:	Not reported
Date Trans10 Transported Waste:	Not reported
Date TSDF Received Waste:	Not reported
TSDF EPA Facility Name:	Not reported
QTY Units:	Not reported
Transporter SEQ ID:	Not reported
Transporter-1 Date:	Not reported
Waste SEQ ID:	Not reported
Waste Type Code 2:	Not reported
Waste Type Code 3:	Not reported

VERTELLUS BAYONNE LLC (Continued) **1000170153**

Waste Type Code 4:	Not reported
Waste Type Code 5:	Not reported
Waste Type Code 6:	Not reported
Date Accepted:	Not reported
Manifest Discrepancy Type:	Not reported
Data Entry Number:	Not reported
Was Load Rejected:	BAYONNE 07002
Reason Load Was Rejected:	Not reported

Waste:

Manifest Year:	Not reported
Waste Code:	D001 D035 F003
Hand Code:	Not reported
Quantity:	140.00 Pounds
Manifest Year:	Not reported
Waste Code:	D001
Hand Code:	Not reported
Quantity:	50.00 Pounds
Manifest Year:	Not reported
Waste Code:	D009
Hand Code:	Not reported
Quantity:	2.00 Pounds
Manifest Year:	Not reported
Waste Code:	D002
Hand Code:	Not reported
Quantity:	15.00 Pounds
Manifest Year:	Not reported
Waste Code:	D002
Hand Code:	Not reported
Quantity:	50.00 Pounds
Manifest Year:	Not reported
Waste Code:	D002
Hand Code:	Not reported
Quantity:	20.00 Pounds
Manifest Number:	003139546FLE
EPA ID:	NJD067520890
Date Shipped:	02/18/2010
TSDF EPA ID:	ARD069748192
Transporter EPA ID:	MAD039322250
Transporter 2 EPA ID:	OHD009865825
Transporter 3 EPA ID:	MAD039322250
Transporter 4 EPA ID:	Not reported
Transporter 5 EPA ID:	Not reported
Transporter 6 EPA ID:	Not reported
Transporter 7 EPA ID:	Not reported
Transporter 8 EPA ID:	Not reported
Transporter 9 EPA ID:	Not reported
Transporter 10 EPA ID:	Not reported
Date Trans1 Transported Waste:	02/18/2010
Date Trans2 Transported Waste:	02/19/2010
Date Trans3 Transported Waste:	02/22/2010

VERTELLUS BAYONNE LLC (Continued) **1000170153**

Date Trans4 Transported Waste:	Not reported
Date Trans5 Transported Waste:	Not reported
Date Trans6 Transported Waste:	Not reported
Date Trans7 Transported Waste:	Not reported
Date Trans8 Transported Waste:	Not reported
Date Trans9 Transported Waste:	Not reported
Date Trans10 Transported Waste:	Not reported
Date TSDF Received Waste:	02/24/2010
TSDF EPA Facility Name:	Not reported
QTY Units:	Not reported
Transporter SEQ ID:	Not reported
Transporter-1 Date:	Not reported
Waste SEQ ID:	Not reported
Waste Type Code 2:	Not reported
Waste Type Code 3:	Not reported
Waste Type Code 4:	Not reported
Waste Type Code 5:	Not reported
Waste Type Code 6:	Not reported
Date Accepted:	Not reported
Manifest Discrepancy Type:	Not reported
Data Entry Number:	Not reported
Was Load Rejected:	BAYONNE 07002
Reason Load Was Rejected:	Not reported

Waste:

Manifest Year:	Not reported
Waste Code:	D001
Hand Code:	H040
Quantity:	250 P

Manifest Number:	MI09084121
EPA ID:	NJD067520890
Date Shipped:	08/19/2004
TSDF EPA ID:	MID000724831
Transporter EPA ID:	NJD986607380
Transporter 2 EPA ID:	Not reported
Transporter 3 EPA ID:	Not reported
Transporter 4 EPA ID:	Not reported
Transporter 5 EPA ID:	Not reported
Transporter 6 EPA ID:	Not reported
Transporter 7 EPA ID:	Not reported
Transporter 8 EPA ID:	Not reported
Transporter 9 EPA ID:	Not reported
Transporter 10 EPA ID:	Not reported
Date Trans1 Transported Waste:	08/19/2004
Date Trans2 Transported Waste:	Not reported
Date Trans3 Transported Waste:	Not reported
Date Trans4 Transported Waste:	Not reported
Date Trans5 Transported Waste:	Not reported
Date Trans6 Transported Waste:	Not reported
Date Trans7 Transported Waste:	Not reported
Date Trans8 Transported Waste:	Not reported
Date Trans9 Transported Waste:	Not reported
Date Trans10 Transported Waste:	Not reported
Date TSDF Received Waste:	08/26/2004
TSDF EPA Facility Name:	Not reported
QTY Units:	Not reported

VERTELLUS BAYONNE LLC (Continued) **1000170153**

Transporter SEQ ID:	Not reported
Transporter-1 Date:	Not reported
Waste SEQ ID:	Not reported
Waste Type Code 2:	Not reported
Waste Type Code 3:	Not reported
Waste Type Code 4:	Not reported
Waste Type Code 5:	Not reported
Waste Type Code 6:	Not reported
Date Accepted:	Not reported
Manifest Discrepancy Type:	Not reported
Data Entry Number:	12130422
Was Load Rejected:	BAYONNE 07002
Reason Load Was Rejected:	Not reported
Manifest Number:	MI09084116
EPA ID:	NJD067520890
Date Shipped:	05/11/2004
TSDF EPA ID:	MID000724831
Transporter EPA ID:	NJD986607380
Transporter 2 EPA ID:	MI0000263871
Transporter 3 EPA ID:	Not reported
Transporter 4 EPA ID:	Not reported
Transporter 5 EPA ID:	Not reported
Transporter 6 EPA ID:	Not reported
Transporter 7 EPA ID:	Not reported
Transporter 8 EPA ID:	Not reported
Transporter 9 EPA ID:	Not reported
Transporter 10 EPA ID:	Not reported
Date Trans1 Transported Waste:	05/11/2004
Date Trans2 Transported Waste:	05/20/2004
Date Trans3 Transported Waste:	Not reported
Date Trans4 Transported Waste:	Not reported
Date Trans5 Transported Waste:	Not reported
Date Trans6 Transported Waste:	Not reported
Date Trans7 Transported Waste:	Not reported
Date Trans8 Transported Waste:	Not reported
Date Trans9 Transported Waste:	Not reported
Date Trans10 Transported Waste:	Not reported
Date TSDF Received Waste:	06/01/2004
TSDF EPA Facility Name:	Not reported
QTY Units:	Not reported
Transporter SEQ ID:	Not reported
Transporter-1 Date:	Not reported
Waste SEQ ID:	Not reported
Waste Type Code 2:	Not reported
Waste Type Code 3:	Not reported
Waste Type Code 4:	Not reported
Waste Type Code 5:	Not reported
Waste Type Code 6:	Not reported
Date Accepted:	Not reported
Manifest Discrepancy Type:	Not reported
Data Entry Number:	06280425
Was Load Rejected:	BAYONNE 07002
Reason Load Was Rejected:	Not reported
Manifest Number:	NJA5282354
EPA ID:	NJD067520890

VERTELLUS BAYONNE LLC (Continued) **1000170153**

Date Shipped:	12/15/2005
TSDF EPA ID:	OHD000816629
Transporter EPA ID:	MAD039322250
Transporter 2 EPA ID:	OHD009865825
Transporter 3 EPA ID:	Not reported
Transporter 4 EPA ID:	Not reported
Transporter 5 EPA ID:	Not reported
Transporter 6 EPA ID:	Not reported
Transporter 7 EPA ID:	Not reported
Transporter 8 EPA ID:	Not reported
Transporter 9 EPA ID:	Not reported
Transporter 10 EPA ID:	Not reported
Date Trans1 Transported Waste:	12/15/2005
Date Trans2 Transported Waste:	12/22/2005
Date Trans3 Transported Waste:	Not reported
Date Trans4 Transported Waste:	Not reported
Date Trans5 Transported Waste:	Not reported
Date Trans6 Transported Waste:	Not reported
Date Trans7 Transported Waste:	Not reported
Date Trans8 Transported Waste:	Not reported
Date Trans9 Transported Waste:	Not reported
Date Trans10 Transported Waste:	Not reported
Date TSDF Received Waste:	12/27/2005
TSDF EPA Facility Name:	Not reported
QTY Units:	Not reported
Transporter SEQ ID:	Not reported
Transporter-1 Date:	Not reported
Waste SEQ ID:	Not reported
Waste Type Code 2:	Not reported
Waste Type Code 3:	Not reported
Waste Type Code 4:	Not reported
Waste Type Code 5:	Not reported
Waste Type Code 6:	Not reported
Date Accepted:	Not reported
Manifest Discrepancy Type:	Not reported
Data Entry Number:	02160621
Was Load Rejected:	BAYONNE 07002
Reason Load Was Rejected:	Not reported

Manifest Number:	004633355JJK
EPA ID:	NJD067520890
Date Shipped:	07/16/2010
TSDF EPA ID:	NJD002200046
Transporter EPA ID:	NJD038480349
Transporter 2 EPA ID:	Not reported
Transporter 3 EPA ID:	Not reported
Transporter 4 EPA ID:	Not reported
Transporter 5 EPA ID:	Not reported
Transporter 6 EPA ID:	Not reported
Transporter 7 EPA ID:	Not reported
Transporter 8 EPA ID:	Not reported
Transporter 9 EPA ID:	Not reported
Transporter 10 EPA ID:	Not reported
Date Trans1 Transported Waste:	07/16/2010
Date Trans2 Transported Waste:	Not reported
Date Trans3 Transported Waste:	Not reported
Date Trans4 Transported Waste:	Not reported

VERTELLUS BAYONNE LLC (Continued) **1000170153**

Date Trans5 Transported Waste:	Not reported
Date Trans6 Transported Waste:	Not reported
Date Trans7 Transported Waste:	Not reported
Date Trans8 Transported Waste:	Not reported
Date Trans9 Transported Waste:	Not reported
Date Trans10 Transported Waste:	Not reported
Date TSDF Received Waste:	07/16/2010
TSDF EPA Facility Name:	Not reported
QTY Units:	Not reported
Transporter SEQ ID:	Not reported
Transporter-1 Date:	Not reported
Waste SEQ ID:	Not reported
Waste Type Code 2:	Not reported
Waste Type Code 3:	Not reported
Waste Type Code 4:	Not reported
Waste Type Code 5:	Not reported
Waste Type Code 6:	Not reported
Date Accepted:	Not reported
Manifest Discrepancy Type:	Not reported
Data Entry Number:	Not reported
Was Load Rejected:	BAYONNE 07002
Reason Load Was Rejected:	Not reported

Waste:

Manifest Year:	Not reported
Waste Code:	D002
Hand Code:	H111
Quantity:	3662 G

Manifest Number:	004867782FLE
EPA ID:	NJD067520890
Date Shipped:	5/21/2012
TSDF EPA ID:	OHD000816629
Transporter EPA ID:	MAD039322250
Transporter 2 EPA ID:	Not reported
Transporter 3 EPA ID:	Not reported
Transporter 4 EPA ID:	Not reported
Transporter 5 EPA ID:	Not reported
Transporter 6 EPA ID:	Not reported
Transporter 7 EPA ID:	Not reported
Transporter 8 EPA ID:	Not reported
Transporter 9 EPA ID:	Not reported
Transporter 10 EPA ID:	Not reported
Date Trans1 Transported Waste:	Not reported
Date Trans2 Transported Waste:	Not reported
Date Trans3 Transported Waste:	Not reported
Date Trans4 Transported Waste:	Not reported
Date Trans5 Transported Waste:	Not reported
Date Trans6 Transported Waste:	Not reported
Date Trans7 Transported Waste:	Not reported
Date Trans8 Transported Waste:	Not reported
Date Trans9 Transported Waste:	Not reported
Date Trans10 Transported Waste:	Not reported
Date TSDF Received Waste:	Not reported
TSDF EPA Facility Name:	Not reported
QTY Units:	Not reported
Transporter SEQ ID:	Not reported

VERTELLUS BAYONNE LLC (Continued) **1000170153**

Transporter-1 Date:	Not reported
Waste SEQ ID:	Not reported
Waste Type Code 2:	Not reported
Waste Type Code 3:	Not reported
Waste Type Code 4:	Not reported
Waste Type Code 5:	Not reported
Waste Type Code 6:	Not reported
Date Accepted:	Not reported
Manifest Discrepancy Type:	Not reported
Data Entry Number:	Not reported
Was Load Rejected:	BAYONNE 07002
Reason Load Was Rejected:	Not reported

Waste:

Manifest Year:	Not reported
Waste Code:	D002
Hand Code:	Not reported
Quantity:	20.00 Pounds

Manifest Number:	NJA5282391
EPA ID:	NJD067520890
Date Shipped:	01/13/2006
TSDF EPA ID:	OHD000816629
Transporter EPA ID:	MAD039322250
Transporter 2 EPA ID:	OHD009865825
Transporter 3 EPA ID:	Not reported
Transporter 4 EPA ID:	Not reported
Transporter 5 EPA ID:	Not reported
Transporter 6 EPA ID:	Not reported
Transporter 7 EPA ID:	Not reported
Transporter 8 EPA ID:	Not reported
Transporter 9 EPA ID:	Not reported
Transporter 10 EPA ID:	Not reported
Date Trans1 Transported Waste:	01/13/2006
Date Trans2 Transported Waste:	01/16/2006
Date Trans3 Transported Waste:	Not reported
Date Trans4 Transported Waste:	Not reported
Date Trans5 Transported Waste:	Not reported
Date Trans6 Transported Waste:	Not reported
Date Trans7 Transported Waste:	Not reported
Date Trans8 Transported Waste:	Not reported
Date Trans9 Transported Waste:	Not reported
Date Trans10 Transported Waste:	Not reported
Date TSDF Received Waste:	01/20/2006
TSDF EPA Facility Name:	Not reported
QTY Units:	Not reported
Transporter SEQ ID:	Not reported
Transporter-1 Date:	Not reported
Waste SEQ ID:	Not reported
Waste Type Code 2:	Not reported
Waste Type Code 3:	Not reported
Waste Type Code 4:	Not reported
Waste Type Code 5:	Not reported
Waste Type Code 6:	Not reported
Date Accepted:	Not reported
Manifest Discrepancy Type:	Not reported
Data Entry Number:	03030621

VERTELLUS BAYONNE LLC (Continued) **1000170153**

Was Load Rejected:	BAYONNE 07002
Reason Load Was Rejected:	Not reported
Manifest Number:	NJA5317900
EPA ID:	NJD067520890
Date Shipped:	07/18/2006
TSDF EPA ID:	OHD000816629
Transporter EPA ID:	MAD039322250
Transporter 2 EPA ID:	OHD009865825
Transporter 3 EPA ID:	Not reported
Transporter 4 EPA ID:	Not reported
Transporter 5 EPA ID:	Not reported
Transporter 6 EPA ID:	Not reported
Transporter 7 EPA ID:	Not reported
Transporter 8 EPA ID:	Not reported
Transporter 9 EPA ID:	Not reported
Transporter 10 EPA ID:	Not reported
Date Trans1 Transported Waste:	07/18/2006
Date Trans2 Transported Waste:	07/19/2006
Date Trans3 Transported Waste:	Not reported
Date Trans4 Transported Waste:	Not reported
Date Trans5 Transported Waste:	Not reported
Date Trans6 Transported Waste:	Not reported
Date Trans7 Transported Waste:	Not reported
Date Trans8 Transported Waste:	Not reported
Date Trans9 Transported Waste:	Not reported
Date Trans10 Transported Waste:	Not reported
Date TSDF Received Waste:	07/20/2006
TSDF EPA Facility Name:	Not reported
QTY Units:	Not reported
Transporter SEQ ID:	Not reported
Transporter-1 Date:	Not reported
Waste SEQ ID:	Not reported
Waste Type Code 2:	Not reported
Waste Type Code 3:	Not reported
Waste Type Code 4:	Not reported
Waste Type Code 5:	Not reported
Waste Type Code 6:	Not reported
Date Accepted:	Not reported
Manifest Discrepancy Type:	Not reported
Data Entry Number:	09270622
Was Load Rejected:	BAYONNE 07002
Reason Load Was Rejected:	Not reported
Manifest Number:	MDC1030431
EPA ID:	NJD067520890
Date Shipped:	11/16/2005
TSDF EPA ID:	MDD980555189
Transporter EPA ID:	MAD039322250
Transporter 2 EPA ID:	Not reported
Transporter 3 EPA ID:	Not reported
Transporter 4 EPA ID:	Not reported
Transporter 5 EPA ID:	Not reported
Transporter 6 EPA ID:	Not reported
Transporter 7 EPA ID:	Not reported
Transporter 8 EPA ID:	Not reported
Transporter 9 EPA ID:	Not reported

VERTELLUS BAYONNE LLC (Continued) **1000170153**

Transporter 10 EPA ID:	Not reported
Date Trans1 Transported Waste:	11/16/2005
Date Trans2 Transported Waste:	Not reported
Date Trans3 Transported Waste:	Not reported
Date Trans4 Transported Waste:	Not reported
Date Trans5 Transported Waste:	Not reported
Date Trans6 Transported Waste:	Not reported
Date Trans7 Transported Waste:	Not reported
Date Trans8 Transported Waste:	Not reported
Date Trans9 Transported Waste:	Not reported
Date Trans10 Transported Waste:	Not reported
Date TSDF Received Waste:	11/16/2005
TSDF EPA Facility Name:	Not reported
QTY Units:	Not reported
Transporter SEQ ID:	Not reported
Transporter-1 Date:	Not reported
Waste SEQ ID:	Not reported
Waste Type Code 2:	Not reported
Waste Type Code 3:	Not reported
Waste Type Code 4:	Not reported
Waste Type Code 5:	Not reported
Waste Type Code 6:	Not reported
Date Accepted:	Not reported
Manifest Discrepancy Type:	Not reported
Data Entry Number:	02080621
Was Load Rejected:	BAYONNE 07002
Reason Load Was Rejected:	Not reported

Manifest Number:	MDC1089514
EPA ID:	NJD067520890
Date Shipped:	05/09/2005
TSDF EPA ID:	MDD980555189
Transporter EPA ID:	MAD039322250
Transporter 2 EPA ID:	Not reported
Transporter 3 EPA ID:	Not reported
Transporter 4 EPA ID:	Not reported
Transporter 5 EPA ID:	Not reported
Transporter 6 EPA ID:	Not reported
Transporter 7 EPA ID:	Not reported
Transporter 8 EPA ID:	Not reported
Transporter 9 EPA ID:	Not reported
Transporter 10 EPA ID:	Not reported
Date Trans1 Transported Waste:	05/09/2005
Date Trans2 Transported Waste:	Not reported
Date Trans3 Transported Waste:	Not reported
Date Trans4 Transported Waste:	Not reported
Date Trans5 Transported Waste:	Not reported
Date Trans6 Transported Waste:	Not reported
Date Trans7 Transported Waste:	Not reported
Date Trans8 Transported Waste:	Not reported
Date Trans9 Transported Waste:	Not reported
Date Trans10 Transported Waste:	Not reported
Date TSDF Received Waste:	05/09/2005
TSDF EPA Facility Name:	Not reported
QTY Units:	Not reported
Transporter SEQ ID:	Not reported
Transporter-1 Date:	Not reported

VERTELLUS BAYONNE LLC (Continued) **1000170153**

Waste SEQ ID:	Not reported
Waste Type Code 2:	Not reported
Waste Type Code 3:	Not reported
Waste Type Code 4:	Not reported
Waste Type Code 5:	Not reported
Waste Type Code 6:	Not reported
Date Accepted:	Not reported
Manifest Discrepancy Type:	Not reported
Data Entry Number:	06070525
Was Load Rejected:	BAYONNE 07002
Reason Load Was Rejected:	Not reported

FH842 **COASTAL OIL NY INC @ BERGEN POINT TERMINAL** **NJ SHWS** **S121976838**
North **37 AVE A** **N/A**
1/2-1 **BAYONNE CITY, NJ**
0.726 mi.
3835 ft. **Site 3 of 3 in cluster FH**

Actual:
8 ft.

Focus Map:
6

SHWS:

Name:	COASTAL OIL NY INC @ BERGEN POINT TERMINAL
Address:	37 AVE A
City,State,Zip:	BAYONNE CITY, NJ
Site ID:	95767
Status:	Active
Home Owner:	No
PI Number:	266382

Detail As Of April 2012:

X Coord Site:	Not reported
X Coord PI:	Not reported
Y Coord Site:	Not reported
Y Coord PI:	Not reported

FG843 **21 GEORGE STREET** **NJ SHWS** **S108771598**
NNW **21 GEORGE ST** **N/A**
1/2-1 **BAYONNE CITY, NJ 07002**
0.728 mi.
3843 ft. **Site 2 of 2 in cluster FG**

Actual:
22 ft.

Focus Map:
7

SHWS:

Name:	21 GEORGE STREET
Address:	21 GEORGE ST
City,State,Zip:	BAYONNE CITY, NJ
Site ID:	368257
Status:	Closed
Home Owner:	Yes
PI Number:	455539

Detail As Of April 2012:

X Coord Site:	Not reported
X Coord PI:	Not reported
Y Coord Site:	Not reported
Y Coord PI:	Not reported

844
North
1/2-1
0.732 mi.
3863 ft.

79 HUMPHREY AVE
BAYONNE CITY, NJ 07002

NJ SHWS **S118131716**
N/A

Actual:
26 ft.

Focus Map:
7

SHWS:
Name: 79 HUMPHREY AVENUE
Address: 79 HUMPHREY AVE
City,State,Zip: BAYONNE CITY, NJ
Site ID: 611661
Status: Closed
Home Owner: Yes
PI Number: 771602

Detail As Of April 2012:
X Coord Site: Not reported
X Coord PI: Not reported
Y Coord Site: Not reported
Y Coord PI: Not reported

FI845
North
1/2-1
0.734 mi.
3875 ft.

52 WEST 4TH STREET
52 W 4TH ST
BAYONNE CITY, NJ
Site 1 of 3 in cluster FI

NJ SHWS **S116227004**
N/A

Actual:
26 ft.

Focus Map:
7

SHWS:
Name: 52 WEST 4TH STREET
Address: 52 W 4TH ST
City,State,Zip: BAYONNE CITY, NJ
Site ID: 459139
Status: Closed
Home Owner: Yes
PI Number: 579390

Detail As Of April 2012:
X Coord Site: Not reported
X Coord PI: Not reported
Y Coord Site: Not reported
Y Coord PI: Not reported

FI846
North
1/2-1
0.734 mi.
3878 ft.

54 WEST 4TH STREET
54 W 4TH ST
BAYONNE CITY, NJ
Site 2 of 3 in cluster FI

NJ SHWS **S117236145**
N/A

Actual:
26 ft.

Focus Map:
7

SHWS:
Name: 54 WEST 4TH STREET
Address: 54 W 4TH ST
City,State,Zip: BAYONNE CITY, NJ
Site ID: 520562
Status: Closed
Home Owner: Yes
PI Number: 653812

Detail As Of April 2012:
X Coord Site: Not reported
X Coord PI: Not reported

54 WEST 4TH STREET (Continued) **S117236145**

Y Coord Site: Not reported
Y Coord PI: Not reported

FI847 **56 WEST 4TH STREET** **NJ SHWS** **S118130262**
North **56 W 4TH ST** **N/A**
1/2-1 **BAYONNE, NJ 07002**
0.735 mi.
3881 ft. **Site 3 of 3 in cluster FI**

Actual:
26 ft.

Focus Map:
7

SHWS:
Name: 56 WEST 4TH STREET
Address: 56 W 4TH ST
City,State,Zip: BAYONNE CITY, NJ
Site ID: 592049
Status: Closed
Home Owner: Yes
PI Number: 743655

Detail As Of April 2012:
X Coord Site: Not reported
X Coord PI: Not reported
Y Coord Site: Not reported
Y Coord PI: Not reported

FJ848 **JERSEY PRINTING CO** **NJ SHWS** **S109304591**
NW **111 121 LINNET ST** **N/A**
1/2-1 **BAYONNE CITY, NJ**
0.739 mi.
3901 ft. **Site 1 of 2 in cluster FJ**

Actual:
9 ft.

Focus Map:
2

SHWS:
Name: JERSEY PRINTING CO
Address: 111 121 LINNET ST
City,State,Zip: BAYONNE CITY, NJ
Site ID: 53957
Status: Closed
Home Owner: No
PI Number: 022670

Detail As Of April 2012:
X Coord Site: Not reported
X Coord PI: Not reported
Y Coord Site: Not reported
Y Coord PI: Not reported

---

849 **133 LEXINGTON AVENUE** **NJ SHWS** **S123115272**
NNW **133 LEXINGTON AVE** **N/A**
1/2-1 **BAYONNE, NJ 07002**
0.739 mi.
3903 ft.

Actual:
27 ft.

Focus Map:
7

SHWS:
Name: 133 LEXINGTON AVENUE
Address: 133 LEXINGTON AVE
City,State,Zip: BAYONNE CITY, NJ
Site ID: 624840

133 LEXINGTON AVENUE (Continued) **S123115272**

Status: Active
Home Owner: Yes
PI Number: 795742

Detail As Of April 2012:
X Coord Site: Not reported
X Coord PI: Not reported
Y Coord Site: Not reported
Y Coord PI: Not reported

850
North
1/2-1
0.741 mi.
3912 ft.

IMTT - BAYONNE **NJ SHWS** **S123813140**
1 AVE J **N/A**
BAYONNE CITY, NJ

Actual:
13 ft.

Focus Map:
3

SHWS:
Name: IMTT - BAYONNE
Address: 1 AVE J
City,State,Zip: BAYONNE CITY, NJ
Site ID: 14369
Status: Active
Home Owner: No
PI Number: 013728

Detail As Of April 2012:
X Coord Site: Not reported
X Coord PI: Not reported
Y Coord Site: Not reported
Y Coord PI: Not reported

FK851
NW
1/2-1
0.741 mi.
3915 ft.

117 EAST 5TH STREET **NJ SHWS** **S110312563**
117 E 5TH ST **N/A**
BAYONNE CITY, NJ

Site 1 of 2 in cluster FK

Actual:
12 ft.

Focus Map:
2

SHWS:
Name: 117 EAST 5TH STREET
Address: 117 E 5TH ST
City,State,Zip: BAYONNE CITY, NJ
Site ID: 451327
Status: Closed
Home Owner: Yes
PI Number: 567601

Detail As Of April 2012:
X Coord Site: Not reported
X Coord PI: Not reported
Y Coord Site: Not reported
Y Coord PI: Not reported

FJ852 **LEISURE TIME SERVICES INC** **NJ SHWS** **U002158145**
NW **119 LINNETT ST** **NJ UST** **N/A**
1/2-1 **BAYONNE CITY, NJ 07002**
0.742 mi.
3919 ft. **Site 2 of 2 in cluster FJ**

Actual:
9 ft.

Focus Map:
2

SHWS:

Name:	LEISURE TIME SERVICES INC
Address:	119 LINNETT ST
City,State,Zip:	BAYONNE CITY, NJ
Site ID:	33914
Status:	Closed
Home Owner:	No
PI Number:	030411

Detail As Of April 2012:

X Coord Site:	Not reported
X Coord PI:	Not reported
Y Coord Site:	Not reported
Y Coord PI:	Not reported

UST:

Facility ID:	030411

Contact:

Owner Name:	Not Identified Not Identified
Organization:	Not Identified
Contact Type(UST Reg):	Facility Operator
Contact Address (UST Reg):	Not reported
Contact Address 2 (UST Reg):	Not reported
Conact City,St,Zip (UST Reg):	Not reported

Owner Name:	PETER DIBIASE
Organization:	LEISURE TIME SERVICES INC
Contact Type(UST Reg):	Tank Owner
Contact Address (UST Reg):	1163 FOREST AVE
Contact Address 2 (UST Reg):	Not reported
Conact City,St,Zip (UST Reg):	STATEN ISLAND, NY 10310

Tanks:

Tank Id:	TANK-1
Tank Number:	001
Tank Status:	**Removed**
Tank Status Date:	10/18/1994
Install Date:	01/01/1971
Tank Contents:	Unleaded Gasoline
Tank Size:	3000
Tank Compliance:	No
Overfill:	No
Compliance Monitoring?:	No
Overfill Protection:	No
Spill Containment:	No
Tank Wellhead Protection:	Not reported
Tank/Pipe Construction Type:	Pipe Bare steel
Tank/Pipe Construction Type:	Tank Bare steel
Tank/Pipe Monitor:	Pipe None
Tank/Pipe Monitor:	Tank None

LEISURE TIME SERVICES INC (Continued) **U002158145**

Tank Id:	TANK-2
Tank Number:	002
Tank Status:	**Removed**
Tank Status Date:	10/18/1994
Install Date:	01/01/1971
Tank Contents:	Unleaded Gasoline
Tank Size:	4000
Tank Compliance:	No
Overfill:	No
Compliance Monitoring?:	No
Overfill Protection:	No
Spill Containment:	No
Tank Wellhead Protection:	Not reported
Tank/Pipe Construction Type:	Pipe Bare steel
Tank/Pipe Construction Type:	Tank Bare steel
Tank/Pipe Monitor:	Pipe None
Tank/Pipe Monitor:	Tank None

FL853 **80-82 W 4TH ST** **NJ SHWS** **S109294213**
North **80 82 W 4TH ST** **N/A**
1/2-1 **BAYONNE CITY, NJ**
0.745 mi.
3933 ft. **Site 1 of 2 in cluster FL**

Actual:
26 ft.

Focus Map:
7

SHWS:

Name:	80-82 W 4TH ST
Address:	80 82 W 4TH ST
City,State,Zip:	BAYONNE CITY, NJ
Site ID:	141591
Status:	Pending
Home Owner:	Yes
PI Number:	188158

Detail As Of April 2012:

X Coord Site:	594037
X Coord PI:	594037
Y Coord Site:	661866
Y Coord PI:	661866

Name:	80 02 WEST 4TH STREET
Address:	80 82 W 4TH ST
City,State,Zip:	BAYONNE CITY, NJ
Site ID:	141591
Status:	Closed
Home Owner:	Yes
PI Number:	202104

Detail As Of April 2012:

X Coord Site:	Not reported
X Coord PI:	Not reported
Y Coord Site:	Not reported
Y Coord PI:	Not reported

FM854 **96 4TH ST W** **NJ SHWS** **S109308348**
North **96 W 4TH ST** **N/A**
1/2-1 **BAYONNE CITY, NJ**
0.745 mi.
3936 ft. **Site 1 of 2 in cluster FM**

Actual:
27 ft.

Focus Map:
7

SHWS:
Name: 96 4TH ST W
Address: 96 W 4TH ST
City,State,Zip: BAYONNE CITY, NJ
Site ID: 74169
Status: Closed
Home Owner: No
PI Number: G000037732

Detail As Of April 2012:
X Coord Site: Not reported
X Coord PI: Not reported
Y Coord Site: Not reported
Y Coord PI: Not reported

FM855 **102 WEST 4TH STREET** **NJ SHWS** **S118349697**
North **102 W 4TH ST** **N/A**
1/2-1 **BAYONNE, NJ 07002**
0.747 mi.
3942 ft. **Site 2 of 2 in cluster FM**

Actual:
27 ft.

Focus Map:
7

SHWS:
Name: 102 WEST 4TH STREET
Address: 102 W 4TH ST
City,State,Zip: BAYONNE CITY, NJ
Site ID: 594724
Status: Closed
Home Owner: Yes
PI Number: 747127

Detail As Of April 2012:
X Coord Site: Not reported
X Coord PI: Not reported
Y Coord Site: Not reported
Y Coord PI: Not reported

---

856 **THE HADDAD ORGANIZATION** **NJ SHWS** **S117847321**
NNW **90 E 5TH ST** **N/A**
1/2-1 **BAYONNE CITY, NJ**
0.748 mi.
3951 ft.

Actual:
17 ft.

Focus Map:
2

SHWS:
Name: THE HADDAD ORGANIZATION
Address: 90 E 5TH ST
City,State,Zip: BAYONNE CITY, NJ
Site ID: 330148
Status: Active
Home Owner: No
PI Number: 487442

Detail As Of April 2012:
X Coord Site: Not reported
X Coord PI: Not reported

THE HADDAD ORGANIZATION (Continued) **S117847321**

Y Coord Site: Not reported
Y Coord PI: Not reported

FN857 **64 EAST 5TH STREET** **NJ SHWS** **S110141706**
NNW **64 E 5TH ST** **N/A**
1/2-1 **BAYONNE CITY, NJ**
0.755 mi.
3989 ft. **Site 1 of 2 in cluster FN**

Actual:
22 ft.

Focus Map:
7

SHWS:
Name: 64 EAST 5TH STREET
Address: 64 E 5TH ST
City,State,Zip: BAYONNE CITY, NJ
Site ID: 410123
Status: Closed
Home Owner: Yes
PI Number: 513584

Detail As Of April 2012:
X Coord Site: Not reported
X Coord PI: Not reported
Y Coord Site: Not reported
Y Coord PI: Not reported

FO858 **ST ANDREWS RC CHURCH** **NJ SHWS** **U000367344**
NNW **125 BROADWAY** **NJ UST** **N/A**
1/2-1 **BAYONNE CITY, NJ 07002**
0.756 mi.
3993 ft. **Site 1 of 2 in cluster FO**

Actual:
29 ft.

Focus Map:
7

SHWS:
Name: ST ANDREWS RC CHURCH
Address: 125 BROADWAY
City,State,Zip: BAYONNE CITY, NJ
Site ID: 54073
Status: Active
Home Owner: No
PI Number: 022895

Detail As Of April 2012:
X Coord Site: Not reported
X Coord PI: Not reported
Y Coord Site: Not reported
Y Coord PI: Not reported

UST:
Facility ID: 022895

Contact:
Owner Name: ST ANTHONYS CHURCH
Organization: Not Identified
Contact Type(UST Reg): Facility Operator
Contact Address (UST Reg): 125 BROADWAY
Contact Address 2 (UST Reg): Not reported
Conact City,St,Zip (UST Reg): Bayonne, NJ 07002

ST ANDREWS RC CHURCH (Continued) **U000367344**

Owner Name:	REV JOHN M GOLDING
Organization:	RC ARCHDIOCESE OF NEWARK
Contact Type(UST Reg):	Tank Owner
Contact Address (UST Reg):	125 BROADWAY
Contact Address 2 (UST Reg):	Not reported
Conact City,St,Zip (UST Reg):	Bayonne, NJ 07002

Tanks:

Tank Id:	TANK-1
Tank Number:	0001
Tank Status:	**Abandoned in Place**
Tank Status Date:	06/01/2000
Install Date:	01/01/1955
Tank Contents:	Heating Oil (No. 2)
Tank Size:	10000
Tank Compliance:	No
Overfill:	No
Compliance Monitoring?:	No
Overfill Protection:	No
Spill Containment:	No
Tank Wellhead Protection:	Not reported
Tank/Pipe Construction Type:	Tank Cathodically protected steel
Tank/Pipe Construction Type:	Pipe Cathodically protected steel
Tank/Pipe Monitor:	Pipe None
Tank/Pipe Monitor:	Tank None

Tank Id:	TANK-2
Tank Number:	0002
Tank Status:	**Abandoned in Place**
Tank Status Date:	10/17/1999
Install Date:	01/01/1964
Tank Contents:	Heating Oil (No. 2)
Tank Size:	5000
Tank Compliance:	No
Overfill:	No
Compliance Monitoring?:	No
Overfill Protection:	No
Spill Containment:	No
Tank Wellhead Protection:	Not reported
Tank/Pipe Construction Type:	Pipe Cathodically protected steel
Tank/Pipe Construction Type:	Tank Cathodically protected steel
Tank/Pipe Monitor:	Pipe None
Tank/Pipe Monitor:	Tank None

Tank Id:	TANK-3
Tank Number:	0003
Tank Status:	**Removed**
Tank Status Date:	08/17/1999
Install Date:	01/01/1969
Tank Contents:	Heating Oil (No. 2)
Tank Size:	3000
Tank Compliance:	No
Overfill:	No
Compliance Monitoring?:	No

ST ANDREWS RC CHURCH (Continued) **U000367344**

Overfill Protection:	No
Spill Containment:	No
Tank Wellhead Protection:	Not reported
Tank/Pipe Construction Type:	Tank Cathodically protected steel
Tank/Pipe Construction Type:	Pipe Cathodically protected steel
Tank/Pipe Monitor:	Pipe None
Tank/Pipe Monitor:	Tank None

FP859 **65 WEST 4TH STREET** **NJ SHWS** **S118966264**
North **65 W 4TH ST** **N/A**
1/2-1 **BAYONNE, NJ 07002**
0.762 mi.
4024 ft. **Site 1 of 2 in cluster FP**

Actual:
28 ft.

Focus Map:
7

SHWS:

Name:	65 WEST 4TH STREET
Address:	65 W 4TH ST
City,State,Zip:	BAYONNE CITY, NJ
Site ID:	596736
Status:	Closed
Home Owner:	No
PI Number:	749794

Detail As Of April 2012:

X Coord Site:	Not reported
X Coord PI:	Not reported
Y Coord Site:	Not reported
Y Coord PI:	Not reported

FL860 **81 WEST 4TH STREET** **NJ SHWS** **S118168361**
North **81 W 4TH ST** **N/A**
1/2-1 **BAYONNE CITY, NJ**
0.763 mi.
4030 ft. **Site 2 of 2 in cluster FL**

Actual:
27 ft.

Focus Map:
7

SHWS:

Name:	81 WEST 4TH STREET
Address:	81 W 4TH ST
City,State,Zip:	BAYONNE CITY, NJ
Site ID:	554025
Status:	Closed
Home Owner:	Yes
PI Number:	694221

Detail As Of April 2012:

X Coord Site:	Not reported
X Coord PI:	Not reported
Y Coord Site:	Not reported
Y Coord PI:	Not reported

861
NW
1/2-1
0.768 mi.
4053 ft.

Actual:
20 ft.

Focus Map:
5

PROCTOR AND GAMBLE
40 WESTERN AVE
STATEN ISLAND, NY 10314

NY SHWS **U001841610**
NY LTANKS **N/A**
NY UST
NY CBS
NY ENG CONTROLS
NY INST CONTROL
NY VCP
NY Spills

SHWS:

Name:	PROCTOR & GAMBLE MFG. CO.
Address:	40 WESTERN AVENUE
City,State,Zip:	STATEN ISLAND, NY 10303
Program:	HW
Site Code:	338778
Classification:	N
Region:	2
Acres:	Not reported
HW Code:	243002
Record Add:	11/18/1999
Record Upd:	02/09/2018
Updated By:	MJKOMORO
Site Description:	See Site #V00675 for information on this listing.
Env Problem:	See Site #V00675 for information on this listing.
Health Problem:	Not reported
Dump:	Not reported
Structure:	Not reported
Lagoon:	Not reported
Landfill:	Not reported
Pond:	Not reported
Disp Start:	Not reported
Disp Term:	Not reported
Lat/Long:	Not reported
Dell:	Not reported
Record Add:	Not reported
Record Upd:	Not reported
Updated By:	Not reported
Own Op:	Not reported
Sub Type:	Not reported
Owner Name:	Not reported
Owner Company:	Not reported
Owner Address:	Not reported
Owner Addr2:	Not reported
Owner City,St,Zip:	Not reported
Owner Country:	Not reported
HW Code:	Not reported
Waste Type:	Not reported
Waste Quantity:	Not reported
Waste Code:	Not reported
Crossref ID:	Not reported
Cross Ref Type Code:	Not reported
Cross Ref Type:	Not reported
Record Added Date:	Not reported
Record Updated:	Not reported
Updated By:	Not reported

LTANKS:

Name:	PROCTER & GAMBLE
Address:	40 WESTERN AVENUE

PROCTOR AND GAMBLE (Continued) **U001841610**

City,State,Zip:	STATEN ISLAND, NY
Spill Number/Closed Date:	9102775 / 2003-11-24
Facility ID:	9102775
Site ID:	267962
Spill Date:	1991-06-01
Spill Cause:	Tank Failure
Spill Source:	Commercial/Industrial
Spill Class:	C3
Cleanup Ceased:	Not reported
SWIS:	4301
Investigator:	SIGONA
Referred To:	Not reported
Reported to Dept:	1991-06-10
CID:	Not reported
Water Affected:	Not reported
Spill Notifier:	Responsible Party
Last Inspection:	Not reported
Recommended Penalty:	False
Meets Standard:	False
UST Involvement:	True
Remediation Phase:	0
Date Entered In Computer:	1991-06-11
Spill Record Last Update:	2004-05-06
Spiller Name:	Not reported
Spiller Company:	PROCTER & GAMBLE
Spiller Address:	PO BOX 140707
Spiller County:	001
Spiller Contact:	Not reported
Spiller Phone:	Not reported
Spiller Extention:	Not reported
DEC Region:	2
DER Facility ID:	151470
DEC Memo:	""
Remarks:	"1K TANK PETRO-TITE, .4326PH, ISOLATED TANK TEST 4/28/91- TANK FILLED WITH WATER FOR TESTING, PLAN TO CLOSE TANK, 9 YR OLD TANK"

All Materials:

Site ID:	267962
Operable Unit ID:	953605
Operable Unit:	01
Material ID:	425266
Material Code:	0008
Material Name:	diesel
Case No.:	Not reported
Material FA:	Petroleum
Quantity:	.00
Units:	G
Recovered:	.00
Oxygenate:	Not reported

Name:	PROCTER & GAMBLE
Address:	40 WESTERN AVENUE
City,State,Zip:	STATEN ISLAND, NY
Spill Number/Closed Date:	9203451 / 2006-02-08
Facility ID:	9203451
Site ID:	267963
Spill Date:	1992-06-23

PROCTOR AND GAMBLE (Continued) **U001841610**

Spill Cause:	Tank Failure
Spill Source:	Major Facility (MOSF) > 400,000 gal
Spill Class:	B3
Cleanup Ceased:	Not reported
SWIS:	4301
Investigator:	KSTANG
Referred To:	Not reported
Reported to Dept:	1992-06-23
CID:	Not reported
Water Affected:	Not reported
Spill Notifier:	Responsible Party
Last Inspection:	Not reported
Recommended Penalty:	False
Meets Standard:	False
UST Involvement:	False
Remediation Phase:	0
Date Entered In Computer:	1992-06-30
Spill Record Last Update:	2006-02-08
Spiller Name:	Not reported
Spiller Company:	PROCTER & GAMBLE
Spiller Address:	Not reported
Spiller County:	001
Spiller Contact:	Not reported
Spiller Phone:	Not reported
Spiller Extention:	Not reported
DEC Region:	2
DER Facility ID:	151470
DEC Memo:	"Prior to Sept, 2004 data translation this spill Lead_DEC Field was ZHAO This spill site investigation has been consolidated under Spill No. 9203451. This site was purchased by NY & NJ Port Authority. 4/22/2004 - Spill case is reassigned to Zhao. 2/8/06 - after reviewing the tank closure report dated 2/19/1993. It appears most contaminated soil was removed. Spill reports linked to this spill, and were called in before and after this one were closed by Tomasello and Sigona. After discussion with Jie Zhao, this is no longer an active MOSF, and spill should be closed. - KST"
Remarks:	"CONTAMINATED SOIL FOUND DURING SITE ASSESMENT. WILL STOCKPILE, TEST & DISPOSE. MAY PULL TANK."

All Materials:

Site ID:	267963
Operable Unit ID:	970845
Operable Unit:	01
Material ID:	411243
Material Code:	0003A
Material Name:	#6 fuel oil
Case No.:	Not reported
Material FA:	Petroleum
Quantity:	.00
Units:	G
Recovered:	.00
Oxygenate:	Not reported

Name:	PROCTER & GAMBLE
Address:	40 WESTERN AVENUE
City,State,Zip:	STATEN ISLAND, NY
Spill Number/Closed Date:	9203697 / 2003-02-27

PROCTOR AND GAMBLE (Continued) **U001841610**

Facility ID:	9203697
Site ID:	267964
Spill Date:	1992-06-29
Spill Cause:	Tank Failure
Spill Source:	Commercial/Industrial
Spill Class:	A3
Cleanup Ceased:	Not reported
SWIS:	4301
Investigator:	TOMASELLO
Referred To:	Not reported
Reported to Dept:	1992-06-29
CID:	Not reported
Water Affected:	Not reported
Spill Notifier:	Other
Last Inspection:	Not reported
Recommended Penalty:	False
Meets Standard:	False
UST Involvement:	True
Remediation Phase:	0
Date Entered In Computer:	1992-06-30
Spill Record Last Update:	2004-05-26
Spiller Name:	Not reported
Spiller Company:	PROCTER & GAMBLE
Spiller Address:	Not reported
Spiller County:	001
Spiller Contact:	Not reported
Spiller Phone:	Not reported
Spiller Extention:	Not reported
DEC Region:	2
DER Facility ID:	151470
DEC Memo:	""
Remarks:	"CONTAMINATED SOIL DISCOVERED DURING TANK PULL; WILL E I R & R"

All Materials:

Site ID:	267964
Operable Unit ID:	967494
Operable Unit:	01
Material ID:	411475
Material Code:	0008
Material Name:	diesel
Case No.:	Not reported
Material FA:	Petroleum
Quantity:	.00
Units:	G
Recovered:	.00
Oxygenate:	Not reported

Name:	PROCTER & GAMBLE
Address:	40 WESTERN AVENUE
City,State,Zip:	STATEN ISLAND, NY
Spill Number/Closed Date:	9204269 / 2001-11-07
Facility ID:	9204269
Site ID:	267966
Spill Date:	1992-07-14
Spill Cause:	Tank Failure
Spill Source:	Commercial/Industrial
Spill Class:	B3

PROCTOR AND GAMBLE (Continued) **U001841610**

Cleanup Ceased:	2001-11-07
SWIS:	4301
Investigator:	TOMASELLO
Referred To:	Not reported
Reported to Dept:	1992-07-14
CID:	Not reported
Water Affected:	Not reported
Spill Notifier:	Other
Last Inspection:	Not reported
Recommended Penalty:	False
Meets Standard:	True
UST Involvement:	False
Remediation Phase:	0
Date Entered In Computer:	1992-07-16
Spill Record Last Update:	2004-05-26
Spiller Name:	Not reported
Spiller Company:	PROCTER & GAMBLE
Spiller Address:	Not reported
Spiller County:	001
Spiller Contact:	Not reported
Spiller Phone:	Not reported
Spiller Extention:	Not reported
DEC Region:	2
DER Facility ID:	151470
DEC Memo:	""
Remarks:	"CONTAMINATED SOIL DISCOVERED DURING TANK PULL."

All Materials:

Site ID:	267966
Operable Unit ID:	971665
Operable Unit:	01
Material ID:	412006
Material Code:	0003A
Material Name:	#6 fuel oil
Case No.:	Not reported
Material FA:	Petroleum
Quantity:	.00
Units:	G
Recovered:	.00
Oxygenate:	Not reported

UST:

Name:	PROCTOR AND GAMBLE
Address:	40 WESTERN AVE
City,State,Zip:	STATEN ISLAND, NY 10314
Id/Status:	2-600767 / Unregulated/Closed
Program Type:	PBS
Region:	STATE
DEC Region:	2
Expiration Date:	N/A
UTM X:	569321.94817
UTM Y:	4499088.62286
Site Type:	Manufacturing (Other than Chemical)/Processing

Affiliation Records:

Site Id:	22745
Affiliation Type:	Facility Owner

PROCTOR AND GAMBLE (Continued) **U001841610**

Company Name:	PROCTER & GAMBLE
Contact Type:	Not reported
Contact Name:	Not reported
Address1:	PORT IVORY PLANT-40 WESTERN AVE
Address2:	Not reported
City:	STATEN ISLAND
State:	NY
Zip Code:	10314
Country Code:	001
Phone:	(718) 727-7197
EMail:	Not reported
Fax Number:	Not reported
Modified By:	TRANSLAT
Date Last Modified:	2004-03-04

Site Id:	22745
Affiliation Type:	Mail Contact
Company Name:	RECON SYSTEMS, INC
Contact Type:	Not reported
Contact Name:	CRAIG M. CALDWELL
Address1:	5 JOHNSON DRIVE
Address2:	P.O. BOX 130
City:	RARITAN
State:	NJ
Zip Code:	08869-0130
Country Code:	001
Phone:	(908) 526-1000
EMail:	Not reported
Fax Number:	Not reported
Modified By:	TRANSLAT
Date Last Modified:	2004-03-04

Site Id:	22745
Affiliation Type:	Facility Operator
Company Name:	PROCTOR AND GAMBLE
Contact Type:	Not reported
Contact Name:	COLLEEN GREANEY
Address1:	Not reported
Address2:	Not reported
City:	Not reported
State:	NN
Zip Code:	Not reported
Country Code:	001
Phone:	(718) 727-7197
EMail:	Not reported
Fax Number:	Not reported
Modified By:	TRANSLAT
Date Last Modified:	2004-03-04

Site Id:	22745
Affiliation Type:	Emergency Contact
Company Name:	PROCTER & GAMBLE
Contact Type:	Not reported
Contact Name:	COLLEEN GREANEY
Address1:	Not reported
Address2:	Not reported
City:	Not reported

PROCTOR AND GAMBLE (Continued) **U001841610**

State: NN
Zip Code: Not reported
Country Code: 001
Phone: (718) 727-7197
EMail: Not reported
Fax Number: Not reported
Modified By: TRANSLAT
Date Last Modified: 2004-03-04

Tank Info:

Tank Number: 0001
Tank ID: 43694
Tank Status: Closed - Removed
Material Name: Closed - Removed
Capacity Gallons: 8000
Install Date: Not reported
Date Tank Closed: 08/01/1992
Registered: True
Tank Location: Underground
Tank Type: Steel/carbon steel
Material Code: 0001
Common Name of Substance: #2 Fuel Oil (On-Site Consumption)

Tightness Test Method: NN
Date Test: Not reported
Next Test Date: Not reported
Pipe Model: Not reported
Modified By: TRANSLAT
Last Modified: 04/14/2017

Equipment Records:

H00 - Tank Leak Detection - None
I00 - Overfill - None
A00 - Tank Internal Protection - None
D01 - Pipe Type - Steel/Carbon Steel/Iron
B00 - Tank External Protection - None
F00 - Pipe External Protection - None
J01 - Dispenser - Pressurized Dispenser
C02 - Pipe Location - Underground/On-ground
G00 - Tank Secondary Containment - None

Tank Number: 0002
Tank ID: 43695
Tank Status: Closed - Removed
Material Name: Closed - Removed
Capacity Gallons: 10000
Install Date: Not reported
Date Tank Closed: 08/01/1992
Registered: True
Tank Location: Underground
Tank Type: Steel/carbon steel
Material Code: 0001
Common Name of Substance: #2 Fuel Oil (On-Site Consumption)

Tightness Test Method: NN

PROCTOR AND GAMBLE (Continued) **U001841610**

Date Test: Not reported
Next Test Date: Not reported
Pipe Model: Not reported
Modified By: TRANSLAT
Last Modified: 04/14/2017

Equipment Records:

A00 - Tank Internal Protection - None
D01 - Pipe Type - Steel/Carbon Steel/Iron
C02 - Pipe Location - Underground/On-ground
G00 - Tank Secondary Containment - None
B00 - Tank External Protection - None
F00 - Pipe External Protection - None
J01 - Dispenser - Pressurized Dispenser
H00 - Tank Leak Detection - None
I00 - Overfill - None

Tank Number: 0003
Tank ID: 43696
Tank Status: Closed - Removed
Material Name: Closed - Removed
Capacity Gallons: 10000
Install Date: Not reported
Date Tank Closed: 08/01/1992
Registered: True
Tank Location: Underground
Tank Type: Steel/carbon steel
Material Code: 0001
Common Name of Substance: #2 Fuel Oil (On-Site Consumption)

Tightness Test Method: NN
Date Test: Not reported
Next Test Date: Not reported
Pipe Model: Not reported
Modified By: TRANSLAT
Last Modified: 04/14/2017

Equipment Records:

A00 - Tank Internal Protection - None
D01 - Pipe Type - Steel/Carbon Steel/Iron
B00 - Tank External Protection - None
F00 - Pipe External Protection - None
J01 - Dispenser - Pressurized Dispenser
H00 - Tank Leak Detection - None
I00 - Overfill - None
C02 - Pipe Location - Underground/On-ground
G00 - Tank Secondary Containment - None

CBS:
Name: THE PROCTER & GAMBLE MFG. CO.-PORT IVORY
Address: 40 WESTERN AVENUE
City,State,Zip: STATEN ISLAND, NY 10303
CBS Number: 2-000128
Program Type: CBS
Facility Status: Unregulated/Closed
Expiration Date: Not reported
Dec Region: 2

PROCTOR AND GAMBLE (Continued) **U001841610**

UTMX: 569341.97561
UTMY: 4499096.85988

ENG CONTROLS:
Name: PORT IVORY SITE (FORMER P & G) SITE 1
Address: 40 WESTERN AVENUE
City,State,Zip: STATEN ISLAND, NY 10303
Site Code: 58668
HW Code: V00615
Control Code: 15
Control Type: ENG
Date Record Added: 12/05/2014
Date Rec Updated: 04/05/2016
Updated By: SXDEWES
Site Description: The Port Authority of New York and New Jersey (Port Authority) is the current owner of the Howland Hook Marine Terminal - Port Ivory Facility located at 40 Western Avenue, in northwestern Staten Island, Richmond County, NY. This 124-acre property is a former manufacturing facility for Proctor and Gamble (P&G) who operated from the early 1900's until 1991. The site contained numerous buildings used for the manufacture of consumer products including soap, detergent and foods. The Port Authority purchased the site from P&G in 2000. The Port Authority s planned use for this site includes an intermodal facility and container terminal for loading and unloading shipping cargo. The Port Authority entered the voluntary cleanup program for three areas within the Port Ivory facility, designated as sites V00615, V00674 and V00675 (refer to these site numbers for specific information on these sites). The Voluntary Cleanup agreement was signed on July 13, 2004. A fourth parcel (38.86 acres) north of, and contiguous with, the above Sites, was appended to Site 3 through a VCA amendment dated January 4, 2007. Site # V00615 consists of 13.87 acres (of the overall 124 acre property) and is referred to as Port Ivory Site 1. The NYSDEC has reviewed and issued comments (12/15/04) on the September 2004 Site Investigation/Remedial Action Work Plan. The Port Authority was asked to separate the SI and the RA work plans. A revised Draft Site Investigation work plan for Sites 1 and 2 was submitted to DEC on March 9, 2005 and approved with minor comments on March 23, 2005. Fieldwork was completed in April 2005. A Supplemental RI report was received on April 21, 2006 and comments were issued on July 25, 2006. A draft RAWP was received on May 1, 2006 and comments were issued on August 3, 2006. The remedial investigation was completed and a final Comprehensive Remedial Investigation Report was issued to the Department on July 23, 2007. A preliminary final RAWP was received by the Department on August 28, 2007 and a 30-day public comment period for the RAWP began on August 29, 2007 and ended on September 29, 2007. No substantive comments received. The RAWP was approved on November 27, 2007. The remedy includes hot spot removal of soil and capping with institutional controls.
Env Problem: Port Ivory Site 1 consists largely of historic fill, and is consistent with the urbanized and industrial nature of the former Proctor & Gamble Site, consisting of production by-products (calcium carbonate, spent diatomaceous filter earth, and spent carbonaceous filter material); and contamination of both soil and groundwater, in varying degrees throughout the Site, with volatile organic compounds (VOCs), several semi-volatile organic compounds (SVOCs), metals, petroleum and non-petroleum oils.
Health Problem: Remedial activities are complete and measures are in place to control

PROCTOR AND GAMBLE (Continued) **U001841610**

	the potential for coming in contact with subsurface soil and groundwater contamination remaining on the site.
Dump:	False
Structure:	False
Lagoon:	False
Landfill:	False
Pond:	False
Disp Start:	Not reported
Disp Term:	Not reported
Lat/Long:	Not reported
Dell:	Not reported
Record Add:	2007-11-01 15:01:00
Record Upd:	2013-09-19 14:21:00
Updated By:	kbdilige
Own Op:	On-Site Operator
Sub Type:	ZZZ
Owner Name:	ARIE VAN TOL
Owner Company:	THE PORT AUTHORITY OF NY & NJ
Owner Address:	90 COLUMBIA STREET
Owner Addr2:	Not reported
Owner City,St,Zip:	BROOKLYN, NY 11201
Owner Country:	United States of America
Own Op:	Applicant/Requestor
Sub Type:	ZZZ
Owner Name:	ARIE VAN TOL
Owner Company:	THE PORT AUTHORITY OF NY & NJ
Owner Address:	90 COLUMBIA STREET
Owner Addr2:	Not reported
Owner City,St,Zip:	BROOKLYN, NY 11201
Owner Country:	United States of America
Own Op:	Owner
Sub Type:	01
Owner Name:	William Glynn
Owner Company:	THE PORT AUTHORITY OF NY & NJ
Owner Address:	Eng Dept, 4 World Trade Center 20th Floor
Owner Addr2:	150 Greenwich Street
Owner City,St,Zip:	New York, NY 10006
Owner Country:	United States of America
Own Op:	Document Repository
Sub Type:	NNN
Owner Name:	PORT RICHMOND BRANCH
Owner Company:	NEW YORK PUBLIC LIBRARY
Owner Address:	75 BENNETT STREET
Owner Addr2:	Not reported
Owner City,St,Zip:	STATEN ISLAND, NY 10302
Owner Country:	United States of America
Own Op:	Owner
Sub Type:	P03
Owner Name:	Robert P. Pruno, P.E.
Owner Company:	The Port Authority of NY & NJ
Owner Address:	Eng Dept, 4 World Trade Center 20th Floor
Owner Addr2:	150 Greenwich Street
Owner City,St,Zip:	New York, NY 10006
Owner Country:	United States of America
Own Op:	Document Repository
Sub Type:	NNN
Owner Name:	THOMAS PANZONE

PROCTOR AND GAMBLE (Continued) **U001841610**

Owner Company:	NYSDEC REGION 2, DIVISION OF ENVIRONMENTAL REMEDIATION
Owner Address:	47-40 21ST STREET
Owner Addr2:	Not reported
Owner City,St,Zip:	LONG ISLAND CITY, NY 11101-5407
Owner Country:	United States of America
HW Code:	Not reported
Waste Type:	Not reported
Waste Quantity:	Not reported
Waste Code:	Not reported
Crossref ID:	Not reported
Cross Ref Type Code:	Not reported
Cross Ref Type:	Not reported
Record Added Date:	Not reported
Record Updated:	Not reported
Updated By:	Not reported

Name:	PORT IVORY SITE (FORMER P & G) SITE 2
Address:	40 WESTERN AVENUE
City,State,Zip:	STATEN ISLAND, NY 10303
Site Code:	58669
HW Code:	V00674
Control Code:	15
Control Type:	ENG
Date Record Added:	12/05/2014
Date Rec Updated:	04/05/2016
Updated By:	SXDEWES
Site Description:	Location: The Howland Hook Marine Terminal (HHMT) - Port Ivory Facility is located at 40 Western Avenue, Staten Island, Richmond County, New York. Port Ivory Site #2 consists of 28.6 acres of the 123.75-acre HHMT-Port Ivory Facility. Western Avenue transects the site, with Area 2A situated to the west and Area 2B to the east of this public road. The HHMT - Port Ivory Facility is bordered by Bridge Creek to the west, the Arthur Kill to the north, wetlands and undeveloped land to the east, and railroad tracks to the south. Site Features: The Site consists of Area 2A (23.94 acres) and Area 2B (4.66 acres) encompassing 28.6 acres of the 123.75-acre HHMT - Port Ivory Facility. Area 2A and Area 2B are non-contiguous areas of land transected by Western Avenue, which extends in a north-south direction and separates Block 1400, Lot 1 from Block 1338, Lot 1. Area 2A, which is located to the west of Western Avenue, is bordered by Richmond Terrace to the north, Western Avenue to the east, Bridge Creek to the south and southwest, and Site 1 to the west. Vehicular access to the northern portion of Area 2A is provided from Richmond Terrace, while access to the southern portion of Area 2A is provided from Western Avenue. Building No. 41, Building No. 45, and a modular building situated in the footprint of former Building No. 40 are the only remaining structures currently in Area 2A. Otherwise, no improvements other than parking areas and railroad spurs are present in Area 2A. Area 2A is generally flat and is paved with asphalt or concrete except for landscaped/vegetated areas that are enclosed within the HHMT - Port Ivory fence line. Area 2A is used for the storage and transportation of containers, except that the remaining buildings are used for office space. Area 2B, which is east of Western Avenue and is bordered by Site 3 (Area 3A) to the north, a marsh to the east, an unnamed tributary of Bridge Creek to the south, and Western Avenue to the west. Vehicular access to Area 2B is provided by an access road from Western Avenue and from a paved

PROCTOR AND GAMBLE (Continued) **U001841610**

roadway extending south from Site 3 (Area 3A). The improvements in Area 2B consist of an access drive and railroad spurs. Area 2B is generally flat and, except for landscaped/vegetated areas, is either paved with asphalt or covered with crushed stone. The unnamed tributary to Bridge Creek is tidally influenced and the vegetated land immediately adjacent to the stream is tidal wetlands. Two tidally-influenced drainage ditches are present in Area 2B; although not regulated wetlands, these ditches also have associated 150-foot buffer zones. Current Zoning/Uses(s): The site is currently zoned industrial. The surrounding land uses are primarily industrial, light industrial and undeveloped marsh areas contaminated from historical activities not related to the site. Residences are located east of the site about one-third mile away. The Port Authority utilizes the Site as an intermodal facility. With regard to the HHMT - Port Ivory Facility, an intermodal facility is defined as a facility where cargo transported by ship is transferred to rail or truck for transport to intermediate or final destinations. Past Use of the Site: The Port Authority purchased the HHMT - Port Ivory Facility from P&G in 2000. P&G used the Facility for the manufacture, warehousing, and distribution of edible oils, baking mixes, orange juice, and other foodstuffs; manufacture, warehousing, and distribution of soaps and cleaning products; and, burning of wood chips for fuel. In addition, numerous easements were established by various energy companies for underground pipelines that conveyed petroleum products. Operations at the HHMT - Port Ivory Facility began in or about 1908 and continued through approximately 1990. Site 2 was developed in 1906-1907 based on information provided by P&G. Specifically, Area 2A was the location of the manufacturing buildings, the boilers, the rail yard, locomotive maintenance buildings, raw product manufacturing/storage, and other activities associated with the processing, packaging, and storage of products from the early 1900s to the closure of activities. Approximately 32 buildings were located in Area 2A. Numerous railroad spurs extended approximately north-south through portions of Area 2A. The following materials were stored in ASTs located in Area 2A: caustics, various vegetable and fish oils, fuel oil, waste oil, soap, spent acids, spent nickel catalyst, grease, coke, hydrogen, and rosin. USTs were encountered in four areas in Area 2A. The UST contents included petroleum oils, ethanol, and enzymes. Area 2B consisted primarily of railways. The southernmost portions of Buildings Nos. 70-75 were located in Area 2B and were used in process operations performed by the Citrus Hill and Duncan Hines divisions of P&G. No ASTs or USTs were reportedly located in Area 2B. Additional details regarding former land use and operational history at the site are provided in the CRIR. Site Geology and Hydrogeology: Overburden materials at the site, as well as at the remainder of the HHMT - Port Ivory Facility, include a complex of stratified drift, glacial till, tidal marsh deposits, and anthropogenic fill. Based on the results of the investigations, the following strata have been encountered (strata are listed from the land surface downwards): (1) fill consisting of sand, silt, clay, and gravel in a generally loose condition mixed with carbonaceous material and/or vegetative, wood, brick, concrete, and glass debris that is present throughout Site 2 with a maximum thickness of about 19.5 feet; (2) meadow mat substratum consisting of organic clays and peat comprised of tidal marsh deposits, to a maximum thickness of approximately 27 feet; (3) sand deposits consisting of loose to medium dense sand from marine or glacio-fluvial deposits ranging in

PROCTOR AND GAMBLE (Continued) **U001841610**

	thickness from 5 to 16 feet; (4) glacial clay and silt deposits with lenses of sand and gravel ranging in thickness from less than 10 to approximately 60 feet; and, (5) weathered shale. The unconsolidated materials at Site 2 are consistent with documented regional conditions. The general hydrogeologic regime in overburden saturated zones consists of two components: an upper water bearing zone (WBZ), comprised of unconsolidated materials (indigenous granular soils, operational by-product fill, and/or non-indigenous fill materials) and a deeper WBZ comprised of native glacio-fluvial sediments (i.e., gravel, sand, silt and clay). A discontinuous meadowmat (i.e., peat) layer, the top of which occurs at approximately 6 to 25 feet below the ground surface (bgs), separates these WBZs. The meadowmat layer was encountered in the majority of the soil borings installed at Site 2. In the shallow water bearing zone groundwater at Area 2A is believed to flow towards and discharge into Bridge Creek and the Arthur Kill. At Area 2B, groundwater in the shallow water bearing zone is anticipated to flow towards and discharge into Bridge Creek and the unnamed tributary to Bridge Creek. Shallow groundwater elevations at Area 2A range from approximately four to 10.32 feet above mean sea level (AMSL) and range from approximately 4.5 to 5.24 feet AMSL at Area 2B.
Env Problem:	Port Ivory Site 2 contamination is present in on-site soils, which consist largely of historic fill. Fill material is consistent with the urbanized and industrial nature of Site, containing primarily vegetative debris and cinders, but includs production by-products (calcium carbonate, spent diatomaceous filter earth, and spent carbonaceous filter material). Contaminants present in soil include the volatile organic compound (VOC) xylene, several semi-volatile organic compounds (SVOCs), predominantly PAH compounds, metals, petroleum and non-petroleum oils. Minor levels of contaminants in the groundwater include vinyl chloride, bis(2-ethylhexyl)phthalate and metals.
Health Problem:	Remedial activities are complete and measures are in place to control the potential for coming in contact with subsurface soil and groundwater contamination remaining on the site.
Dump:	False
Structure:	False
Lagoon:	False
Landfill:	False
Pond:	False
Disp Start:	Not reported
Disp Term:	Not reported
Lat/Long:	Not reported
Dell:	False
Record Add:	2004-07-14 10:13:00
Record Upd:	2013-09-19 14:21:00
Updated By:	kbdilige
Own Op:	Applicant/Requestor
Sub Type:	P03
Owner Name:	ARIE VAN TOL
Owner Company:	THE PORT AUTHORITY OF NY & NJ
Owner Address:	90 COLUMBIA STREET
Owner Addr2:	Not reported
Owner City,St,Zip:	BROOKLYN, NY 11201
Owner Country:	United States of America
Own Op:	Document Repository
Sub Type:	NNN

PROCTOR AND GAMBLE (Continued) **U001841610**

Owner Name: THOMAS PANZONE
Owner Company: NYSDEC REGION 2, DIVISION OF ENVIRONMENTAL REMEDIATION
Owner Address: 47-40 21ST STREET
Owner Addr2: Not reported
Owner City,St,Zip: LONG ISLAND CITY, NY 11101-5407
Owner Country: United States of America
Own Op: Owner
Sub Type: P03
Owner Name: William Glynn
Owner Company: The Port Authority of NY & NJ
Owner Address: Eng Dept., 4 World Trade Center 20th Floor
Owner Addr2: 150 Greenwich Street
Owner City,St,Zip: New York, NY 10006
Owner Country: United States of America
Own Op: Document Repository
Sub Type: NNN
Owner Name: PORT RICHMOND BRANCH
Owner Company: NEW YORK PUBLIC LIBRARY
Owner Address: 75 BENNETT STREET
Owner Addr2: Not reported
Owner City,St,Zip: STATEN ISLAND, NY 10302
Owner Country: United States of America
Own Op: Owner
Sub Type: P03
Owner Name: Robert P. Pruno, P.E.
Owner Company: The Port Authority of NY & NJ
Owner Address: Eng Dept, 4 World Trade Center 20th Floor
Owner Addr2: 150 Greenwich Street
Owner City,St,Zip: New York, NY 10006
Owner Country: United States of America
HW Code: Not reported
Waste Type: Not reported
Waste Quantity: Not reported
Waste Code: Not reported
Crossref ID: W2-0986-02-04
Cross Ref Type Code: 23
Cross Ref Type: Agreement/Consent Order Number
Record Added Date: 2016-04-01 11:48:00
Record Updated: 2016-04-01 11:48:00
Updated By: SXDEWES

INST CONTROL:
Name: PORT IVORY SITE (FORMER P & G) SITE 1
Address: 40 WESTERN AVENUE
City,State,Zip: STATEN ISLAND, NY 10303
Site Code: 58668
Control Name: Deed Restriction
HW Code: V00615
Control Code: A
Control Type: INST
Dt record added: 12/05/2014
Dt rec updated: 04/05/2016
Updated By: SXDEWES
Site Code: 58668
Site Description: The Port Authority of New York and New Jersey (Port Authority) is the current owner of the Howland Hook Marine Terminal - Port Ivory Facility located at 40 Western Avenue, in northwestern Staten Island,

PROCTOR AND GAMBLE (Continued) **U001841610**

Richmond County, NY. This 124-acre property is a former manufacturing facility for Proctor and Gamble (P&G) who operated from the early 1900's until 1991. The site contained numerous buildings used for the manufacture of consumer products including soap, detergent and foods. The Port Authority purchased the site from P&G in 2000. The Port Authority s planned use for this site includes an intermodal facility and container terminal for loading and unloading shipping cargo. The Port Authority entered the voluntary cleanup program for three areas within the Port Ivory facility, designated as sites V00615, V00674 and V00675 (refer to these site numbers for specific information on these sites). The Voluntary Cleanup agreement was signed on July 13, 2004. A fourth parcel (38.86 acres) north of, and contiguous with, the above Sites, was appended to Site 3 through a VCA amendment dated January 4, 2007. Site # V00615 consists of 13.87 acres (of the overall 124 acre property) and is referred to as Port Ivory Site 1. The NYSDEC has reviewed and issued comments (12/15/04) on the September 2004 Site Investigation/Remedial Action Work Plan. The Port Authority was asked to separate the SI and the RA work plans. A revised Draft Site Investigation work plan for Sites 1 and 2 was submitted to DEC on March 9, 2005 and approved with minor comments on March 23, 2005. Fieldwork was completed in April 2005. A Supplemental RI report was received on April 21, 2006 and comments were issued on July 25, 2006. A draft RAWP was received on May 1, 2006 and comments were issued on August 3, 2006. The remedial investigation was completed and a final Comprehensive Remedial Investigation Report was issued to the Department on July 23, 2007. A preliminary final RAWP was received by the Department on August 28, 2007 and a 30-day public comment period for the RAWP began on August 29, 2007 and ended on September 29, 2007. No substantive comments received. The RAWP was approved on November 27, 2007. The remedy includes hot spot removal of soil and capping with institutional controls.

Env Problem:	Port Ivory Site 1 consists largely of historic fill, and is consistent with the urbanized and industrial nature of the former Proctor & Gamble Site, consisting of production by-products (calcium carbonate, spent diatomaceous filter earth, and spent carbonaceous filter material); and contamination of both soil and groundwater, in varying degrees throughout the Site, with volatile organic compounds (VOCs), several semi-volatile organic compounds (SVOCs), metals, petroleum and non-petroleum oils.
Health Problem:	Remedial activities are complete and measures are in place to control the potential for coming in contact with subsurface soil and groundwater contamination remaining on the site.
Dump:	False
Structure:	False
Lagoon:	False
Landfill:	False
Pond:	False
Disp Start:	Not reported
Disp Term:	Not reported
Lat/Long:	Not reported
Dell:	Not reported
Record Add:	2007-11-01 15:01:00
Record Upd:	2013-09-19 14:21:00
Updated By:	kbdilige
Own Op:	On-Site Operator
Sub Type:	ZZZ
Owner Name:	ARIE VAN TOL

PROCTOR AND GAMBLE (Continued) **U001841610**

Owner Company: THE PORT AUTHORITY OF NY & NJ
Owner Address: 90 COLUMBIA STREET
Owner Addr2: Not reported
Owner City,St,Zip: BROOKLYN, NY 11201
Owner Country: United States of America
Own Op: Applicant/Requestor
Sub Type: ZZZ
Owner Name: ARIE VAN TOL
Owner Company: THE PORT AUTHORITY OF NY & NJ
Owner Address: 90 COLUMBIA STREET
Owner Addr2: Not reported
Owner City,St,Zip: BROOKLYN, NY 11201
Owner Country: United States of America
Own Op: Owner
Sub Type: 01
Owner Name: William Glynn
Owner Company: THE PORT AUTHORITY OF NY & NJ
Owner Address: Eng Dept, 4 World Trade Center 20th Floor
Owner Addr2: 150 Greenwich Street
Owner City,St,Zip: New York, NY 10006
Owner Country: United States of America
Own Op: Document Repository
Sub Type: NNN
Owner Name: PORT RICHMOND BRANCH
Owner Company: NEW YORK PUBLIC LIBRARY
Owner Address: 75 BENNETT STREET
Owner Addr2: Not reported
Owner City,St,Zip: STATEN ISLAND, NY 10302
Owner Country: United States of America
Own Op: Owner
Sub Type: P03
Owner Name: Robert P. Pruno, P.E.
Owner Company: The Port Authority of NY & NJ
Owner Address: Eng Dept, 4 World Trade Center 20th Floor
Owner Addr2: 150 Greenwich Street
Owner City,St,Zip: New York, NY 10006
Owner Country: United States of America
Own Op: Document Repository
Sub Type: NNN
Owner Name: THOMAS PANZONE
Owner Company: NYSDEC REGION 2, DIVISION OF ENVIRONMENTAL REMEDIATION
Owner Address: 47-40 21ST STREET
Owner Addr2: Not reported
Owner City,St,Zip: LONG ISLAND CITY, NY 11101-5407
Owner Country: United States of America
HW Code: Not reported
Waste Type: Not reported
Waste Quantity: Not reported
Waste Code: Not reported
Crossref ID: Not reported
Cross Ref Type Code: Not reported
Cross Ref Type: Not reported
Record Added Date: Not reported
Record Updated: Not reported
Updated By: Not reported

Name: PORT IVORY SITE (FORMER P & G) SITE 1

PROCTOR AND GAMBLE (Continued) **U001841610**

Address: 40 WESTERN AVENUE
City,State,Zip: STATEN ISLAND, NY 10303
Site Code: 58668
Control Name: Ground Water Use Restriction
HW Code: V00615
Control Code: 08
Control Type: INST
Dt record added: 12/05/2014
Dt rec updated: 04/05/2016
Updated By: SXDEWES
Site Code: 58668
Site Description: The Port Authority of New York and New Jersey (Port Authority) is the current owner of the Howland Hook Marine Terminal - Port Ivory Facility located at 40 Western Avenue, in northwestern Staten Island, Richmond County, NY. This 124-acre property is a former manufacturing facility for Proctor and Gamble (P&G) who operated from the early 1900's until 1991. The site contained numerous buildings used for the manufacture of consumer products including soap, detergent and foods. The Port Authority purchased the site from P&G in 2000. The Port Authority s planned use for this site includes an intermodal facility and container terminal for loading and unloading shipping cargo. The Port Authority entered the voluntary cleanup program for three areas within the Port Ivory facility, designated as sites V00615, V00674 and V00675 (refer to these site numbers for specific information on these sites). The Voluntary Cleanup agreement was signed on July 13, 2004. A fourth parcel (38.86 acres) north of, and contiguous with, the above Sites, was appended to Site 3 through a VCA amendment dated January 4, 2007. Site # V00615 consists of 13.87 acres (of the overall 124 acre property) and is referred to as Port Ivory Site 1. The NYSDEC has reviewed and issued comments (12/15/04) on the September 2004 Site Investigation/Remedial Action Work Plan. The Port Authority was asked to separate the SI and the RA work plans. A revised Draft Site Investigation work plan for Sites 1 and 2 was submitted to DEC on March 9, 2005 and approved with minor comments on March 23, 2005. Fieldwork was completed in April 2005. A Supplemental RI report was received on April 21, 2006 and comments were issued on July 25, 2006. A draft RAWP was received on May 1, 2006 and comments were issued on August 3, 2006. The remedial investigation was completed and a final Comprehensive Remedial Investigation Report was issued to the Department on July 23, 2007. A preliminary final RAWP was received by the Department on August 28, 2007 and a 30-day public comment period for the RAWP began on August 29, 2007 and ended on September 29, 2007. No substantive comments received. The RAWP was approved on November 27, 2007. The remedy includes hot spot removal of soil and capping with institutional controls.
Env Problem: Port Ivory Site 1 consists largely of historic fill, and is consistent with the urbanized and industrial nature of the former Proctor & Gamble Site, consisting of production by-products (calcium carbonate, spent diatomaceous filter earth, and spent carbonaceous filter material); and contamination of both soil and groundwater, in varying degrees throughout the Site, with volatile organic compounds (VOCs), several semi-volatile organic compounds (SVOCs), metals, petroleum and non-petroleum oils.
Health Problem: Remedial activities are complete and measures are in place to control the potential for coming in contact with subsurface soil and groundwater contamination remaining on the site.
Dump: False

PROCTOR AND GAMBLE (Continued) **U001841610**

Structure: False
Lagoon: False
Landfill: False
Pond: False
Disp Start: Not reported
Disp Term: Not reported
Lat/Long: Not reported
Dell: Not reported
Record Add: 2007-11-01 15:01:00
Record Upd: 2013-09-19 14:21:00
Updated By: kbdilige
Own Op: On-Site Operator
Sub Type: ZZZ
Owner Name: ARIE VAN TOL
Owner Company: THE PORT AUTHORITY OF NY & NJ
Owner Address: 90 COLUMBIA STREET
Owner Addr2: Not reported
Owner City,St,Zip: BROOKLYN, NY 11201
Owner Country: United States of America
Own Op: Applicant/Requestor
Sub Type: ZZZ
Owner Name: ARIE VAN TOL
Owner Company: THE PORT AUTHORITY OF NY & NJ
Owner Address: 90 COLUMBIA STREET
Owner Addr2: Not reported
Owner City,St,Zip: BROOKLYN, NY 11201
Owner Country: United States of America
Own Op: Owner
Sub Type: 01
Owner Name: William Glynn
Owner Company: THE PORT AUTHORITY OF NY & NJ
Owner Address: Eng Dept, 4 World Trade Center 20th Floor
Owner Addr2: 150 Greenwich Street
Owner City,St,Zip: New York, NY 10006
Owner Country: United States of America
Own Op: Document Repository
Sub Type: NNN
Owner Name: PORT RICHMOND BRANCH
Owner Company: NEW YORK PUBLIC LIBRARY
Owner Address: 75 BENNETT STREET
Owner Addr2: Not reported
Owner City,St,Zip: STATEN ISLAND, NY 10302
Owner Country: United States of America
Own Op: Owner
Sub Type: P03
Owner Name: Robert P. Pruno, P.E.
Owner Company: The Port Authority of NY & NJ
Owner Address: Eng Dept, 4 World Trade Center 20th Floor
Owner Addr2: 150 Greenwich Street
Owner City,St,Zip: New York, NY 10006
Owner Country: United States of America
Own Op: Document Repository
Sub Type: NNN
Owner Name: THOMAS PANZONE
Owner Company: NYSDEC REGION 2, DIVISION OF ENVIRONMENTAL REMEDIATION
Owner Address: 47-40 21ST STREET
Owner Addr2: Not reported

PROCTOR AND GAMBLE (Continued) **U001841610**

Owner City,St,Zip: LONG ISLAND CITY, NY 11101-5407
Owner Country: United States of America
HW Code: Not reported
Waste Type: Not reported
Waste Quantity: Not reported
Waste Code: Not reported
Crossref ID: Not reported
Cross Ref Type Code: Not reported
Cross Ref Type: Not reported
Record Added Date: Not reported
Record Updated: Not reported
Updated By: Not reported

Name: PORT IVORY SITE (FORMER P & G) SITE 2
Address: 40 WESTERN AVENUE
City,State,Zip: STATEN ISLAND, NY 10303
Site Code: 58669
Control Name: Ground Water Use Restriction
HW Code: V00674
Control Code: 08
Control Type: INST
Dt record added: 12/05/2014
Dt rec updated: 04/05/2016
Updated By: SXDEWES
Site Code: 58669
Site Description: Location: The Howland Hook Marine Terminal (HHMT) - Port Ivory Facility is located at 40 Western Avenue, Staten Island, Richmond County, New York. Port Ivory Site #2 consists of 28.6 acres of the 123.75-acre HHMT-Port Ivory Facility. Western Avenue transects the site, with Area 2A situated to the west and Area 2B to the east of this public road. The HHMT - Port Ivory Facility is bordered by Bridge Creek to the west, the Arthur Kill to the north, wetlands and undeveloped land to the east, and railroad tracks to the south. Site Features: The Site consists of Area 2A (23.94 acres) and Area 2B (4.66 acres) encompassing 28.6 acres of the 123.75-acre HHMT - Port Ivory Facility. Area 2A and Area 2B are non-contiguous areas of land transected by Western Avenue, which extends in a north-south direction and separates Block 1400, Lot 1 from Block 1338, Lot 1. Area 2A, which is located to the west of Western Avenue, is bordered by Richmond Terrace to the north, Western Avenue to the east, Bridge Creek to the south and southwest, and Site 1 to the west. Vehicular access to the northern portion of Area 2A is provided from Richmond Terrace, while access to the southern portion of Area 2A is provided from Western Avenue. Building No. 41, Building No. 45, and a modular building situated in the footprint of former Building No. 40 are the only remaining structures currently in Area 2A. Otherwise, no improvements other than parking areas and railroad spurs are present in Area 2A. Area 2A is generally flat and is paved with asphalt or concrete except for landscaped/vegetated areas that are enclosed within the HHMT - Port Ivory fence line. Area 2A is used for the storage and transportation of containers, except that the remaining buildings are used for office space. Area 2B, which is east of Western Avenue and is bordered by Site 3 (Area 3A) to the north, a marsh to the east, an unnamed tributary of Bridge Creek to the south, and Western Avenue to the west. Vehicular access to Area 2B is provided by an access road from Western Avenue and from a paved roadway extending south from Site 3 (Area 3A). The improvements in

PROCTOR AND GAMBLE (Continued) **U001841610**

Area 2B consist of an access drive and railroad spurs. Area 2B is generally flat and, except for landscaped/vegetated areas, is either paved with asphalt or covered with crushed stone. The unnamed tributary to Bridge Creek is tidally influenced and the vegetated land immediately adjacent to the stream is tidal wetlands. Two tidally-influenced drainage ditches are present in Area 2B; although not regulated wetlands, these ditches also have associated 150-foot buffer zones. Current Zoning/Uses(s): The site is currently zoned industrial. The surrounding land uses are primarily industrial, light industrial and undeveloped marsh areas contaminated from historical activities not related to the site. Residences are located east of the site about one-third mile away. The Port Authority utilizes the Site as an intermodal facility. With regard to the HHMT - Port Ivory Facility, an intermodal facility is defined as a facility where cargo transported by ship is transferred to rail or truck for transport to intermediate or final destinations. Past Use of the Site: The Port Authority purchased the HHMT - Port Ivory Facility from P&G in 2000. P&G used the Facility for the manufacture, warehousing, and distribution of edible oils, baking mixes, orange juice, and other foodstuffs; manufacture, warehousing, and distribution of soaps and cleaning products; and, burning of wood chips for fuel. In addition, numerous easements were established by various energy companies for underground pipelines that conveyed petroleum products. Operations at the HHMT - Port Ivory Facility began in or about 1908 and continued through approximately 1990. Site 2 was developed in 1906-1907 based on information provided by P&G. Specifically, Area 2A was the location of the manufacturing buildings, the boilers, the rail yard, locomotive maintenance buildings, raw product manufacturing/storage, and other activities associated with the processing, packaging, and storage of products from the early 1900s to the closure of activities. Approximately 32 buildings were located in Area 2A. Numerous railroad spurs extended approximately north-south through portions of Area 2A. The following materials were stored in ASTs located in Area 2A: caustics, various vegetable and fish oils, fuel oil, waste oil, soap, spent acids, spent nickel catalyst, grease, coke, hydrogen, and rosin. USTs were encountered in four areas in Area 2A. The UST contents included petroleum oils, ethanol, and enzymes. Area 2B consisted primarily of railways. The southernmost portions of Buildings Nos. 70-75 were located in Area 2B and were used in process operations performed by the Citrus Hill and Duncan Hines divisions of P&G. No ASTs or USTs were reportedly located in Area 2B. Additional details regarding former land use and operational history at the site are provided in the CRIR. Site Geology and Hydrogeology: Overburden materials at the site, as well as at the remainder of the HHMT - Port Ivory Facility, include a complex of stratified drift, glacial till, tidal marsh deposits, and anthropogenic fill. Based on the results of the investigations, the following strata have been encountered (strata are listed from the land surface downwards): (1) fill consisting of sand, silt, clay, and gravel in a generally loose condition mixed with carbonaceous material and/or vegetative, wood, brick, concrete, and glass debris that is present throughout Site 2 with a maximum thickness of about 19.5 feet; (2) meadow mat substratum consisting of organic clays and peat comprised of tidal marsh deposits, to a maximum thickness of approximately 27 feet; (3) sand deposits consisting of loose to medium dense sand from marine or glacio-fluvial deposits ranging in thickness from 5 to 16 feet; (4) glacial clay and silt deposits with

PROCTOR AND GAMBLE (Continued) **U001841610**

lenses of sand and gravel ranging in thickness from less than 10 to approximately 60 feet; and, (5) weathered shale. The unconsolidated materials at Site 2 are consistent with documented regional conditions. The general hydrogeologic regime in overburden saturated zones consists of two components: an upper water bearing zone (WBZ), comprised of unconsolidated materials (indigenous granular soils, operational by-product fill, and/or non-indigenous fill materials) and a deeper WBZ comprised of native glacio-fluvial sediments (i.e., gravel, sand, silt and clay). A discontinuous meadowmat (i.e., peat) layer, the top of which occurs at approximately 6 to 25 feet below the ground surface (bgs), separates these WBZs. The meadowmat layer was encountered in the majority of the soil borings installed at Site 2. In the shallow water bearing zone groundwater at Area 2A is believed to flow towards and discharge into Bridge Creek and the Arthur Kill. At Area 2B, groundwater in the shallow water bearing zone is anticipated to flow towards and discharge into Bridge Creek and the unnamed tributary to Bridge Creek. Shallow groundwater elevations at Area 2A range from approximately four to 10.32 feet above mean sea level (AMSL) and range from approximately 4.5 to 5.24 feet AMSL at Area 2B.

Env Problem: Port Ivory Site 2 contamination is present in on-site soils, which consist largely of historic fill. Fill material is consistent with the urbanized and industrial nature of Site, containing primarily vegetative debris and cinders, but includs production by-products (calcium carbonate, spent diatomaceous filter earth, and spent carbonaceous filter material). Contaminants present in soil include the volatile organic compound (VOC) xylene, several semi-volatile organic compounds (SVOCs), predominantly PAH compounds, metals, petroleum and non-petroleum oils. Minor levels of contaminants in the groundwater include vinyl chloride, bis(2-ethylhexyl)phthalate and metals.

Health Problem: Remedial activities are complete and measures are in place to control the potential for coming in contact with subsurface soil and groundwater contamination remaining on the site.

Dump: False
Structure: False
Lagoon: False
Landfill: False
Pond: False
Disp Start: Not reported
Disp Term: Not reported
Lat/Long: Not reported
Dell: False
Record Add: 2004-07-14 10:13:00
Record Upd: 2013-09-19 14:21:00
Updated By: kbdilige
Own Op: Applicant/Requestor
Sub Type: P03
Owner Name: ARIE VAN TOL
Owner Company: THE PORT AUTHORITY OF NY & NJ
Owner Address: 90 COLUMBIA STREET
Owner Addr2: Not reported
Owner City,St,Zip: BROOKLYN, NY 11201
Owner Country: United States of America
Own Op: Document Repository
Sub Type: NNN
Owner Name: THOMAS PANZONE

PROCTOR AND GAMBLE (Continued) **U001841610**

Owner Company: NYSDEC REGION 2, DIVISION OF ENVIRONMENTAL REMEDIATION
Owner Address: 47-40 21ST STREET
Owner Addr2: Not reported
Owner City,St,Zip: LONG ISLAND CITY, NY 11101-5407
Owner Country: United States of America
Own Op: Owner
Sub Type: P03
Owner Name: William Glynn
Owner Company: The Port Authority of NY & NJ
Owner Address: Eng Dept., 4 World Trade Center 20th Floor
Owner Addr2: 150 Greenwich Street
Owner City,St,Zip: New York, NY 10006
Owner Country: United States of America
Own Op: Document Repository
Sub Type: NNN
Owner Name: PORT RICHMOND BRANCH
Owner Company: NEW YORK PUBLIC LIBRARY
Owner Address: 75 BENNETT STREET
Owner Addr2: Not reported
Owner City,St,Zip: STATEN ISLAND, NY 10302
Owner Country: United States of America
Own Op: Owner
Sub Type: P03
Owner Name: Robert P. Pruno, P.E.
Owner Company: The Port Authority of NY & NJ
Owner Address: Eng Dept, 4 World Trade Center 20th Floor
Owner Addr2: 150 Greenwich Street
Owner City,St,Zip: New York, NY 10006
Owner Country: United States of America
HW Code: Not reported
Waste Type: Not reported
Waste Quantity: Not reported
Waste Code: Not reported
Crossref ID: W2-0986-02-04
Cross Ref Type Code: 23
Cross Ref Type: Agreement/Consent Order Number
Record Added Date: 2016-04-01 11:48:00
Record Updated: 2016-04-01 11:48:00
Updated By: SXDEWES

Name: PORT IVORY SITE (FORMER P & G) SITE 2
Address: 40 WESTERN AVENUE
City,State,Zip: STATEN ISLAND, NY 10303
Site Code: 58669
Control Name: Deed Restriction
HW Code: V00674
Control Code: A
Control Type: INST
Dt record added: 12/05/2014
Dt rec updated: 04/05/2016
Updated By: SXDEWES
Site Code: 58669
Site Description: Location: The Howland Hook Marine Terminal (HHMT) - Port Ivory Facility is located at 40 Western Avenue, Staten Island, Richmond County, New York. Port Ivory Site #2 consists of 28.6 acres of the 123.75-acre HHMT-Port Ivory Facility. Western Avenue transects the site, with Area 2A situated to the west and Area 2B to the east of

PROCTOR AND GAMBLE (Continued) **U001841610**

this public road. The HHMT - Port Ivory Facility is bordered by Bridge Creek to the west, the Arthur Kill to the north, wetlands and undeveloped land to the east, and railroad tracks to the south. Site Features: The Site consists of Area 2A (23.94 acres) and Area 2B (4.66 acres) encompassing 28.6 acres of the 123.75-acre HHMT - Port Ivory Facility. Area 2A and Area 2B are non-contiguous areas of land transected by Western Avenue, which extends in a north-south direction and separates Block 1400, Lot 1 from Block 1338, Lot 1. Area 2A, which is located to the west of Western Avenue, is bordered by Richmond Terrace to the north, Western Avenue to the east, Bridge Creek to the south and southwest, and Site 1 to the west. Vehicular access to the northern portion of Area 2A is provided from Richmond Terrace, while access to the southern portion of Area 2A is provided from Western Avenue. Building No. 41, Building No. 45, and a modular building situated in the footprint of former Building No. 40 are the only remaining structures currently in Area 2A. Otherwise, no improvements other than parking areas and railroad spurs are present in Area 2A. Area 2A is generally flat and is paved with asphalt or concrete except for landscaped/vegetated areas that are enclosed within the HHMT - Port Ivory fence line. Area 2A is used for the storage and transportation of containers, except that the remaining buildings are used for office space. Area 2B, which is east of Western Avenue and is bordered by Site 3 (Area 3A) to the north, a marsh to the east, an unnamed tributary of Bridge Creek to the south, and Western Avenue to the west. Vehicular access to Area 2B is provided by an access road from Western Avenue and from a paved roadway extending south from Site 3 (Area 3A). The improvements in Area 2B consist of an access drive and railroad spurs. Area 2B is generally flat and, except for landscaped/vegetated areas, is either paved with asphalt or covered with crushed stone. The unnamed tributary to Bridge Creek is tidally influenced and the vegetated land immediately adjacent to the stream is tidal wetlands. Two tidally-influenced drainage ditches are present in Area 2B; although not regulated wetlands, these ditches also have associated 150-foot buffer zones. Current Zoning/Uses(s): The site is currently zoned industrial. The surrounding land uses are primarily industrial, light industrial and undeveloped marsh areas contaminated from historical activities not related to the site. Residences are located east of the site about one-third mile away. The Port Authority utilizes the Site as an intermodal facility. With regard to the HHMT - Port Ivory Facility, an intermodal facility is defined as a facility where cargo transported by ship is transferred to rail or truck for transport to intermediate or final destinations. Past Use of the Site: The Port Authority purchased the HHMT - Port Ivory Facility from P&G in 2000. P&G used the Facility for the manufacture, warehousing, and distribution of edible oils, baking mixes, orange juice, and other foodstuffs; manufacture, warehousing, and distribution of soaps and cleaning products; and, burning of wood chips for fuel. In addition, numerous easements were established by various energy companies for underground pipelines that conveyed petroleum products. Operations at the HHMT - Port Ivory Facility began in or about 1908 and continued through approximately 1990. Site 2 was developed in 1906-1907 based on information provided by P&G. Specifically, Area 2A was the location of the manufacturing buildings, the boilers, the rail yard, locomotive maintenance buildings, raw product manufacturing/storage, and other activities associated with the processing, packaging, and storage of products from the early 1900s to the closure of

PROCTOR AND GAMBLE (Continued) **U001841610**

activities. Approximately 32 buildings were located in Area 2A. Numerous railroad spurs extended approximately north-south through portions of Area 2A. The following materials were stored in ASTs located in Area 2A: caustics, various vegetable and fish oils, fuel oil, waste oil, soap, spent acids, spent nickel catalyst, grease, coke, hydrogen, and rosin. USTs were encountered in four areas in Area 2A. The UST contents included petroleum oils, ethanol, and enzymes. Area 2B consisted primarily of railways. The southernmost portions of Buildings Nos. 70-75 were located in Area 2B and were used in process operations performed by the Citrus Hill and Duncan Hines divisions of P&G. No ASTs or USTs were reportedly located in Area 2B. Additional details regarding former land use and operational history at the site are provided in the CRIR. Site Geology and Hydrogeology: Overburden materials at the site, as well as at the remainder of the HHMT - Port Ivory Facility, include a complex of stratified drift, glacial till, tidal marsh deposits, and anthropogenic fill. Based on the results of the investigations, the following strata have been encountered (strata are listed from the land surface downwards): (1) fill consisting of sand, silt, clay, and gravel in a generally loose condition mixed with carbonaceous material and/or vegetative, wood, brick, concrete, and glass debris that is present throughout Site 2 with a maximum thickness of about 19.5 feet; (2) meadow mat substratum consisting of organic clays and peat comprised of tidal marsh deposits, to a maximum thickness of approximately 27 feet; (3) sand deposits consisting of loose to medium dense sand from marine or glacio-fluvial deposits ranging in thickness from 5 to 16 feet; (4) glacial clay and silt deposits with lenses of sand and gravel ranging in thickness from less than 10 to approximately 60 feet; and, (5) weathered shale. The unconsolidated materials at Site 2 are consistent with documented regional conditions. The general hydrogeologic regime in overburden saturated zones consists of two components: an upper water bearing zone (WBZ), comprised of unconsolidated materials (indigenous granular soils, operational by-product fill, and/or non-indigenous fill materials) and a deeper WBZ comprised of native glacio-fluvial sediments (i.e., gravel, sand, silt and clay). A discontinuous meadowmat (i.e., peat) layer, the top of which occurs at approximately 6 to 25 feet below the ground surface (bgs), separates these WBZs. The meadowmat layer was encountered in the majority of the soil borings installed at Site 2. In the shallow water bearing zone groundwater at Area 2A is believed to flow towards and discharge into Bridge Creek and the Arthur Kill. At Area 2B, groundwater in the shallow water bearing zone is anticipated to flow towards and discharge into Bridge Creek and the unnamed tributary to Bridge Creek. Shallow groundwater elevations at Area 2A range from approximately four to 10.32 feet above mean sea level (AMSL) and range from approximately 4.5 to 5.24 feet AMSL at Area 2B.

Env Problem: Port Ivory Site 2 contamination is present in on-site soils, which consist largely of historic fill. Fill material is consistent with the urbanized and industrial nature of Site, containing primarily vegetative debris and cinders, but includs production by-products (calcium carbonate, spent diatomaceous filter earth, and spent carbonaceous filter material). Contaminants present in soil include the volatile organic compound (VOC) xylene, several semi-volatile organic compounds (SVOCs), predominantly PAH compounds, metals, petroleum and non-petroleum oils. Minor levels of contaminants in the groundwater include vinyl chloride, bis(2-ethylhexyl)phthalate and

PROCTOR AND GAMBLE (Continued) **U001841610**

metals.
Health Problem: Remedial activities are complete and measures are in place to control the potential for coming in contact with subsurface soil and groundwater contamination remaining on the site.
Dump: False
Structure: False
Lagoon: False
Landfill: False
Pond: False
Disp Start: Not reported
Disp Term: Not reported
Lat/Long: Not reported
Dell: False
Record Add: 2004-07-14 10:13:00
Record Upd: 2013-09-19 14:21:00
Updated By: kbdilige
Own Op: Applicant/Requestor
Sub Type: P03
Owner Name: ARIE VAN TOL
Owner Company: THE PORT AUTHORITY OF NY & NJ
Owner Address: 90 COLUMBIA STREET
Owner Addr2: Not reported
Owner City,St,Zip: BROOKLYN, NY 11201
Owner Country: United States of America
Own Op: Document Repository
Sub Type: NNN
Owner Name: THOMAS PANZONE
Owner Company: NYSDEC REGION 2, DIVISION OF ENVIRONMENTAL REMEDIATION
Owner Address: 47-40 21ST STREET
Owner Addr2: Not reported
Owner City,St,Zip: LONG ISLAND CITY, NY 11101-5407
Owner Country: United States of America
Own Op: Owner
Sub Type: P03
Owner Name: William Glynn
Owner Company: The Port Authority of NY & NJ
Owner Address: Eng Dept., 4 World Trade Center 20th Floor
Owner Addr2: 150 Greenwich Street
Owner City,St,Zip: New York, NY 10006
Owner Country: United States of America
Own Op: Document Repository
Sub Type: NNN
Owner Name: PORT RICHMOND BRANCH
Owner Company: NEW YORK PUBLIC LIBRARY
Owner Address: 75 BENNETT STREET
Owner Addr2: Not reported
Owner City,St,Zip: STATEN ISLAND, NY 10302
Owner Country: United States of America
Own Op: Owner
Sub Type: P03
Owner Name: Robert P. Pruno, P.E.
Owner Company: The Port Authority of NY & NJ
Owner Address: Eng Dept, 4 World Trade Center 20th Floor
Owner Addr2: 150 Greenwich Street
Owner City,St,Zip: New York, NY 10006
Owner Country: United States of America
HW Code: Not reported

PROCTOR AND GAMBLE (Continued) **U001841610**

Waste Type: Not reported
Waste Quantity: Not reported
Waste Code: Not reported
Crossref ID: W2-0986-02-04
Cross Ref Type Code: 23
Cross Ref Type: Agreement/Consent Order Number
Record Added Date: 2016-04-01 11:48:00
Record Updated: 2016-04-01 11:48:00
Updated By: SXDEWES

VCP:
Name: PORT IVORY SITE (FORMER P & G) SITE 1
Address: 40 WESTERN AVENUE
City,State,Zip: STATEN ISLAND, NY 10303
Program Type: VCP
Site Code: 58668
HW Code: V00615
Site Class: C
SWIS: 4301
Region: 2
Town: New York City
Acres: 13.87
Date Record Added: 09/25/2002
Date Record Updated: 01/03/2019
Updated By: SXDEWES
Site Description: The Port Authority of New York and New Jersey (Port Authority) is the current owner of the Howland Hook Marine Terminal - Port Ivory Facility located at 40 Western Avenue, in northwestern Staten Island, Richmond County, NY. This 124-acre property is a former manufacturing facility for Proctor and Gamble (P&G) who operated from the early 1900's until 1991. The site contained numerous buildings used for the manufacture of consumer products including soap, detergent and foods. The Port Authority purchased the site from P&G in 2000. The Port Authority s planned use for this site includes an intermodal facility and container terminal for loading and unloading shipping cargo. The Port Authority entered the voluntary cleanup program for three areas within the Port Ivory facility, designated as sites V00615, V00674 and V00675 (refer to these site numbers for specific information on these sites). The Voluntary Cleanup agreement was signed on July 13, 2004. A fourth parcel (38.86 acres) north of, and contiguous with, the above Sites, was appended to Site 3 through a VCA amendment dated January 4, 2007. Site # V00615 consists of 13.87 acres (of the overall 124 acre property) and is referred to as Port Ivory Site 1. The NYSDEC has reviewed and issued comments (12/15/04) on the September 2004 Site Investigation/Remedial Action Work Plan. The Port Authority was asked to separate the SI and the RA work plans. A revised Draft Site Investigation work plan for Sites 1 and 2 was submitted to DEC on March 9, 2005 and approved with minor comments on March 23, 2005. Fieldwork was completed in April 2005. A Supplemental RI report was received on April 21, 2006 and comments were issued on July 25, 2006. A draft RAWP was received on May 1, 2006 and comments were issued on August 3, 2006. The remedial investigation was completed and a final Comprehensive Remedial Investigation Report was issued to the Department on July 23, 2007. A preliminary final RAWP was received by the Department on August 28, 2007 and a 30-day public comment period for the RAWP began on August 29, 2007 and ended on September 29, 2007. No substantive comments received. The RAWP was

PROCTOR AND GAMBLE (Continued) **U001841610**

	approved on November 27, 2007. The remedy includes hot spot removal of soil and capping with institutional controls.
Env Problem:	Port Ivory Site 1 consists largely of historic fill, and is consistent with the urbanized and industrial nature of the former Proctor & Gamble Site, consisting of production by-products (calcium carbonate, spent diatomaceous filter earth, and spent carbonaceous filter material); and contamination of both soil and groundwater, in varying degrees throughout the Site, with volatile organic compounds (VOCs), several semi-volatile organic compounds (SVOCs), metals, petroleum and non-petroleum oils.
Health Problem:	Remedial activities are complete and measures are in place to control the potential for coming in contact with subsurface soil and groundwater contamination remaining on the site.
Dump:	False
Structure:	False
Lagoon:	False
Landfill:	False
Pond:	False
Disp Start:	Not reported
Disp Term:	Not reported
Lat/Long:	Not reported
Dell:	Not reported
Record Add:	2007-11-01 15:01:00
Record Upd:	2013-09-19 14:21:00
Updated By:	kbdilige
Own Op:	On-Site Operator
Sub Type:	ZZZ
Owner Name:	ARIE VAN TOL
Owner Company:	THE PORT AUTHORITY OF NY & NJ
Owner Address:	90 COLUMBIA STREET
Owner Addr2:	Not reported
Owner City,St,Zip:	BROOKLYN, NY 11201
Owner Country:	United States of America
Own Op:	Applicant/Requestor
Sub Type:	ZZZ
Owner Name:	ARIE VAN TOL
Owner Company:	THE PORT AUTHORITY OF NY & NJ
Owner Address:	90 COLUMBIA STREET
Owner Addr2:	Not reported
Owner City,St,Zip:	BROOKLYN, NY 11201
Owner Country:	United States of America
Own Op:	Owner
Sub Type:	01
Owner Name:	William Glynn
Owner Company:	THE PORT AUTHORITY OF NY & NJ
Owner Address:	Eng Dept, 4 World Trade Center 20th Floor
Owner Addr2:	150 Greenwich Street
Owner City,St,Zip:	New York, NY 10006
Owner Country:	United States of America
Own Op:	Document Repository
Sub Type:	NNN
Owner Name:	PORT RICHMOND BRANCH
Owner Company:	NEW YORK PUBLIC LIBRARY
Owner Address:	75 BENNETT STREET
Owner Addr2:	Not reported
Owner City,St,Zip:	STATEN ISLAND, NY 10302
Owner Country:	United States of America

PROCTOR AND GAMBLE (Continued) **U001841610**

Own Op:	Owner
Sub Type:	P03
Owner Name:	Robert P. Pruno, P.E.
Owner Company:	The Port Authority of NY & NJ
Owner Address:	Eng Dept, 4 World Trade Center 20th Floor
Owner Addr2:	150 Greenwich Street
Owner City,St,Zip:	New York, NY 10006
Owner Country:	United States of America
Own Op:	Document Repository
Sub Type:	NNN
Owner Name:	THOMAS PANZONE
Owner Company:	NYSDEC REGION 2, DIVISION OF ENVIRONMENTAL REMEDIATION
Owner Address:	47-40 21ST STREET
Owner Addr2:	Not reported
Owner City,St,Zip:	LONG ISLAND CITY, NY 11101-5407
Owner Country:	United States of America
HW Code:	Not reported
Waste Type:	Not reported
Waste Quantity:	Not reported
Waste Code:	Not reported
Crossref ID:	Not reported
Cross Ref Type Code:	Not reported
Cross Ref Type:	Not reported
Record Added Date:	Not reported
Record Updated:	Not reported
Updated By:	Not reported

Name:	PORT IVORY SITE (FORMER P & G) SITE 2
Address:	40 WESTERN AVENUE
City,State,Zip:	STATEN ISLAND, NY 10303
Program Type:	VCP
Site Code:	58669
HW Code:	V00674
Site Class:	C
SWIS:	4301
Region:	2
Town:	New York City
Acres:	28.6
Date Record Added:	09/03/2003
Date Record Updated:	01/03/2019
Updated By:	SXDEWES
Site Description:	Location: The Howland Hook Marine Terminal (HHMT) - Port Ivory Facility is located at 40 Western Avenue, Staten Island, Richmond County, New York. Port Ivory Site #2 consists of 28.6 acres of the 123.75-acre HHMT-Port Ivory Facility. Western Avenue transects the site, with Area 2A situated to the west and Area 2B to the east of this public road. The HHMT - Port Ivory Facility is bordered by Bridge Creek to the west, the Arthur Kill to the north, wetlands and undeveloped land to the east, and railroad tracks to the south. Site Features: The Site consists of Area 2A (23.94 acres) and Area 2B (4.66 acres) encompassing 28.6 acres of the 123.75-acre HHMT - Port Ivory Facility. Area 2A and Area 2B are non-contiguous areas of land transected by Western Avenue, which extends in a north-south direction and separates Block 1400, Lot 1 from Block 1338, Lot 1. Area 2A, which is located to the west of Western Avenue, is bordered by Richmond Terrace to the north, Western Avenue to the east, Bridge Creek to the south and southwest, and Site 1 to the west. Vehicular

PROCTOR AND GAMBLE (Continued) **U001841610**

access to the northern portion of Area 2A is provided from Richmond Terrace, while access to the southern portion of Area 2A is provided from Western Avenue. Building No. 41, Building No. 45, and a modular building situated in the footprint of former Building No. 40 are the only remaining structures currently in Area 2A. Otherwise, no improvements other than parking areas and railroad spurs are present in Area 2A. Area 2A is generally flat and is paved with asphalt or concrete except for landscaped/vegetated areas that are enclosed within the HHMT - Port Ivory fence line. Area 2A is used for the storage and transportation of containers, except that the remaining buildings are used for office space. Area 2B, which is east of Western Avenue and is bordered by Site 3 (Area 3A) to the north, a marsh to the east, an unnamed tributary of Bridge Creek to the south, and Western Avenue to the west. Vehicular access to Area 2B is provided by an access road from Western Avenue and from a paved roadway extending south from Site 3 (Area 3A). The improvements in Area 2B consist of an access drive and railroad spurs. Area 2B is generally flat and, except for landscaped/vegetated areas, is either paved with asphalt or covered with crushed stone. The unnamed tributary to Bridge Creek is tidally influenced and the vegetated land immediately adjacent to the stream is tidal wetlands. Two tidally-influenced drainage ditches are present in Area 2B; although not regulated wetlands, these ditches also have associated 150-foot buffer zones. Current Zoning/Uses(s): The site is currently zoned industrial. The surrounding land uses are primarily industrial, light industrial and undeveloped marsh areas contaminated from historical activities not related to the site. Residences are located east of the site about one-third mile away. The Port Authority utilizes the Site as an intermodal facility. With regard to the HHMT - Port Ivory Facility, an intermodal facility is defined as a facility where cargo transported by ship is transferred to rail or truck for transport to intermediate or final destinations. Past Use of the Site: The Port Authority purchased the HHMT - Port Ivory Facility from P&G in 2000. P&G used the Facility for the manufacture, warehousing, and distribution of edible oils, baking mixes, orange juice, and other foodstuffs; manufacture, warehousing, and distribution of soaps and cleaning products; and, burning of wood chips for fuel. In addition, numerous easements were established by various energy companies for underground pipelines that conveyed petroleum products. Operations at the HHMT - Port Ivory Facility began in or about 1908 and continued through approximately 1990. Site 2 was developed in 1906-1907 based on information provided by P&G. Specifically, Area 2A was the location of the manufacturing buildings, the boilers, the rail yard, locomotive maintenance buildings, raw product manufacturing/storage, and other activities associated with the processing, packaging, and storage of products from the early 1900s to the closure of activities. Approximately 32 buildings were located in Area 2A. Numerous railroad spurs extended approximately north-south through portions of Area 2A. The following materials were stored in ASTs located in Area 2A: caustics, various vegetable and fish oils, fuel oil, waste oil, soap, spent acids, spent nickel catalyst, grease, coke, hydrogen, and rosin. USTs were encountered in four areas in Area 2A. The UST contents included petroleum oils, ethanol, and enzymes. Area 2B consisted primarily of railways. The southernmost portions of Buildings Nos. 70-75 were located in Area 2B and were used in process operations performed by the Citrus Hill and Duncan Hines divisions of P&G. No ASTs or USTs were reportedly located

PROCTOR AND GAMBLE (Continued) **U001841610**

in Area 2B. Additional details regarding former land use and operational history at the site are provided in the CRIR. Site Geology and Hydrogeology: Overburden materials at the site, as well as at the remainder of the HHMT - Port Ivory Facility, include a complex of stratified drift, glacial till, tidal marsh deposits, and anthropogenic fill. Based on the results of the investigations, the following strata have been encountered (strata are listed from the land surface downwards): (1) fill consisting of sand, silt, clay, and gravel in a generally loose condition mixed with carbonaceous material and/or vegetative, wood, brick, concrete, and glass debris that is present throughout Site 2 with a maximum thickness of about 19.5 feet; (2) meadow mat substratum consisting of organic clays and peat comprised of tidal marsh deposits, to a maximum thickness of approximately 27 feet; (3) sand deposits consisting of loose to medium dense sand from marine or glacio-fluvial deposits ranging in thickness from 5 to 16 feet; (4) glacial clay and silt deposits with lenses of sand and gravel ranging in thickness from less than 10 to approximately 60 feet; and, (5) weathered shale. The unconsolidated materials at Site 2 are consistent with documented regional conditions. The general hydrogeologic regime in overburden saturated zones consists of two components: an upper water bearing zone (WBZ), comprised of unconsolidated materials (indigenous granular soils, operational by-product fill, and/or non-indigenous fill materials) and a deeper WBZ comprised of native glacio-fluvial sediments (i.e., gravel, sand, silt and clay). A discontinuous meadowmat (i.e., peat) layer, the top of which occurs at approximately 6 to 25 feet below the ground surface (bgs), separates these WBZs. The meadowmat layer was encountered in the majority of the soil borings installed at Site 2. In the shallow water bearing zone groundwater at Area 2A is believed to flow towards and discharge into Bridge Creek and the Arthur Kill. At Area 2B, groundwater in the shallow water bearing zone is anticipated to flow towards and discharge into Bridge Creek and the unnamed tributary to Bridge Creek. Shallow groundwater elevations at Area 2A range from approximately four to 10.32 feet above mean sea level (AMSL) and range from approximately 4.5 to 5.24 feet AMSL at Area 2B.

Env Problem: Port Ivory Site 2 contamination is present in on-site soils, which consist largely of historic fill. Fill material is consistent with the urbanized and industrial nature of Site, containing primarily vegetative debris and cinders, but includs production by-products (calcium carbonate, spent diatomaceous filter earth, and spent carbonaceous filter material). Contaminants present in soil include the volatile organic compound (VOC) xylene, several semi-volatile organic compounds (SVOCs), predominantly PAH compounds, metals, petroleum and non-petroleum oils. Minor levels of contaminants in the groundwater include vinyl chloride, bis(2-ethylhexyl)phthalate and metals.

Health Problem: Remedial activities are complete and measures are in place to control the potential for coming in contact with subsurface soil and groundwater contamination remaining on the site.

Dump: False
Structure: False
Lagoon: False
Landfill: False
Pond: False
Disp Start: Not reported
Disp Term: Not reported

PROCTOR AND GAMBLE (Continued) **U001841610**

Lat/Long:	Not reported
Dell:	False
Record Add:	2004-07-14 10:13:00
Record Upd:	2013-09-19 14:21:00
Updated By:	kbdilige
Own Op:	Applicant/Requestor
Sub Type:	P03
Owner Name:	ARIE VAN TOL
Owner Company:	THE PORT AUTHORITY OF NY & NJ
Owner Address:	90 COLUMBIA STREET
Owner Addr2:	Not reported
Owner City,St,Zip:	BROOKLYN, NY 11201
Owner Country:	United States of America
Own Op:	Document Repository
Sub Type:	NNN
Owner Name:	THOMAS PANZONE
Owner Company:	NYSDEC REGION 2, DIVISION OF ENVIRONMENTAL REMEDIATION
Owner Address:	47-40 21ST STREET
Owner Addr2:	Not reported
Owner City,St,Zip:	LONG ISLAND CITY, NY 11101-5407
Owner Country:	United States of America
Own Op:	Owner
Sub Type:	P03
Owner Name:	William Glynn
Owner Company:	The Port Authority of NY & NJ
Owner Address:	Eng Dept., 4 World Trade Center 20th Floor
Owner Addr2:	150 Greenwich Street
Owner City,St,Zip:	New York, NY 10006
Owner Country:	United States of America
Own Op:	Document Repository
Sub Type:	NNN
Owner Name:	PORT RICHMOND BRANCH
Owner Company:	NEW YORK PUBLIC LIBRARY
Owner Address:	75 BENNETT STREET
Owner Addr2:	Not reported
Owner City,St,Zip:	STATEN ISLAND, NY 10302
Owner Country:	United States of America
Own Op:	Owner
Sub Type:	P03
Owner Name:	Robert P. Pruno, P.E.
Owner Company:	The Port Authority of NY & NJ
Owner Address:	Eng Dept, 4 World Trade Center 20th Floor
Owner Addr2:	150 Greenwich Street
Owner City,St,Zip:	New York, NY 10006
Owner Country:	United States of America
HW Code:	Not reported
Waste Type:	Not reported
Waste Quantity:	Not reported
Waste Code:	Not reported
Crossref ID:	W2-0986-02-04
Cross Ref Type Code:	23
Cross Ref Type:	Agreement/Consent Order Number
Record Added Date:	2016-04-01 11:48:00
Record Updated:	2016-04-01 11:48:00
Updated By:	SXDEWES

Name: PORT IVORY SITE (FORMER P & G) SITE 3

PROCTOR AND GAMBLE (Continued) **U001841610**

Address:	40 WESTERN AVENUE
City,State,Zip:	STATEN ISLAND, NY 10303
Program Type:	VCP
Site Code:	58670
HW Code:	V00675
Site Class:	N
SWIS:	4301
Region:	2
Town:	New York City
Acres:	80.2
Date Record Added:	09/03/2003
Date Record Updated:	08/16/2017
Updated By:	MJKOMORO
Site Description:	Location: The Howland Hook Marine Terminal (HHMT), Port Ivory Site 3, is located at 40 Western Avenue in Staten Island, Richmond County. The HMTT Site 3 facility consists of Area 3A (41.3 acres) and area 3B (38.9 acres). Areas 3A and 3B are non-contiguous areas of land transected by Richmond Terrace. Area 3A is bordered by Richmond Terrace to the north, undeveloped wooded land to the east, HHMT Site 2 (which is subject to a separate Voluntary Cleanup Agreement) to the south and Western Avenue to the west. Area 3B is bordered by the Arthur Kill to the north, northeast and northwest; marsh areas and vacant land to the east; Richmond Terrance and an extension of Richmond Terrace to the south; and marsh areas at the confluence of Bridge Creek and the Arthur Kill to the west. No residential properties are located within one-third of a mile of the Site. Site Features: Site 3, which is fenced, includes the central and northern portions of Block 1338, Lot 1 (Area 3A) and Block 1309, Lot 10 (Area 3B). Area 3A is generally flat and consists of gravel, paved or vegetated land, and several buildings. Buildings 74/75, 60, 64 through 68, 79 and 80 are the only remaining structures. Building Nos. 74/75 is currently leased by the New York Container Terminal and is used for storage of shipping containers. The 60 series buildings and buildings 79 and 80 are vacant. It is anticipated that all buildings, except for Building Nos. 74/75, will be demolished for redevelopment. Asphalt-paved access roads, associated parking lots and railroad spurs surround the buildings. Wetlands are located east of Area 3A. Area 3B consists mainly of a closed construction and demolition (C&D) landfill and the southern portion is currently vacant. There are also piers and barge slips, a gravel parking area and a small guard shack. Area 3B is relatively flat and slopes downwards to the north, east, and west from the topographic high points near the central and southern portions of the site. It is also adjacent to Bridge Creek to the east and Arthur Kill to the north. Wetlands are present to the east and north of Area 3B. The Site is traversed by three abandoned pipelines and easements that formerly carried fuel oil and petroleum products, as shown in Figure 2. At Area 3A, the Tidewater pipeline runs in a north-south direction underneath buildings 74/75, 60 and 80. The Exxon-Mobil pipeline runs in an east-west direction along the southern boundary of Area 3B. The Colonial pipeline runs underneath the closed C&D landfill at Area 3B, in a northeast-southwest direction. Recently, Spectra installed an active pipeline and easement that runs within the Site boundary along Western Avenue. Current Zoning/Uses(s: The site is currently zoned industrial. The surrounding land uses are primarily industrial, light industrial and undeveloped marsh areas contaminated from historical activities not related to the site. Residences are located

PROCTOR AND GAMBLE (Continued) **U001841610**

east of the site about one-third mile away. The Port Authority plans to redevelop Area 3A for commercial use (an intermodal facility). No redevelopment is planned for Area 3B (the C&D landfill). Past Use of the Site: Proctor & Gamble operated the Site from 1906-1991. The Port Authority purchased the site in 2000 for the purpose of redevelopment. During Proctor & Gamble's ownership, the site was used for manufacturing consumer products such as soap, detergent, edible oils and foods. At Area 3A, operations consisted of manufacturing and processing soap, orange juice, cake mix and edible oils. The following materials were stored in above ground storage tanks (ASTs): caustics, vegetable and fish oils, fuel oil, waste oil, soap, spent acids, and vegetable grease. Underground storage tanks (USTs) were used at Area 3A and potentially stored petroleum oil. A truck depot and internal railroad system were used for loading and unloading edible oils at the central portion of Area 3A. Area 3B currently consists of a closed C&D landfill that operated from 1958 until 1989. The landfill was closed in the mid 1990's in accordance with applicable NYSDEC solid waste regulations. The landfill does not have a liner or leachate collection system, and wastes disposed included scrap metal, tires, telephone poles, railroad ties, vegetative debris and sharps, and carbonate fill. Post-closure groundwater and surface water monitoring continued from 2000 to 2008, after which it was satisfactorily demonstrated that the landfill was not a threat to the environment or public health. Annual inspection and maintenance of the landfill, under the oversight of the NYSDEC, continues to present day. Prior to the C&D landfill, Area 3B consisted of two 420,000 gallon fuel oil ASTs, concrete secondary containment, two pump houses, fly ash storage, and several railroad spurs. Activities included loading and unloading of barges at the piers; storage and transport of fuel oils in the ASTs; and storage of soap ash in two silos previously located near the piers. Operable Units: The site was divided into two operable units. OU1 covers the entire site and OU1A focuses only on the LNAPL recovery efforts at the site. An operable unit represents a portion of a remedial program for a site that for technical or administrative reasons can be addressed separately to investigate, eliminate or mitigate a release, threat of release or exposure pathway resulting from the site contamination. OU1 addresses Area 3A and Area 3B. OU1A addresses the on-site LNAPL source at certain locations within Areas 3A and 3B. Site Geology and Hydrogeology: The overburden materials at the site consist of fill material placed on tidal marsh or sand deposits, organic clays and peat, sand deposits, glacial clay and silt and weathered shale at approximately 60 feet below ground surface (bgs). Depth to groundwater in the overburden aquifer is about 3 to 11 feet bgs. In the southern and central portions of Area 3A, the hydraulic gradient is to the south, southwest, or west (i.e., towards Bridge Creek or its tributary). In the northern portion of Area 3A and at Area 3B, the hydraulic gradient is predominantly to the west, northwest, or north (i.e., towards Bridge Creek, the confluence of Bridge Creek and the Arthur Kill). In the extreme northeastern portion of Area 3A and in the eastern portion of Area 3B, the hydraulic gradient is east towards a marsh that is hydraulically connected to the Arthur Kill. Groundwater is not currently used for public water supply on Staten Island. There has been saline intrusion of aquifers in the area caused by former groundwater use not associated with site activities. VCA terminated, 8/10/17.

PROCTOR AND GAMBLE (Continued) **U001841610**

Env Problem: Nature and Extent of Contamination OU1, SITE 3: Soil, groundwater, sediments and surface water were analyzed for volatile organic compounds (VOCs), semi-volatile organic compounds (SVOCs), metals, polychlorinated biphenyls (PCBs), and pesticides. Soil vapor and indoor air were analyzed for VOCs. Based upon investigations conducted to date, the primary contaminants of concern include VOCs (benzene, 2-Butanone and trichloroethene), PAHs and metals (arsenic, copper and lead). These contaminants are present in soil, groundwater, sub-slab vapor and indoor air. PCBs and pesticides did not exceed the commercial use SCOs and groundwater standards for any media. Soils - In Area 3A LNAPL was present at AOC - Central Area but VOCs in soil were below the Part 375 soil cleanup objectives (SCOs) for commercial use. Total PAHs were detected up to 1700 parts per million (ppm) from 1 to 1.5 feet below ground surface (bgs) [SCO is capped at 500 ppm]. Some metals are present in the fill material at concentrations above the commercial use SCOs. Arsenic ranged from 17 to 240 ppm, primarily at 2 to 6 feet bgs. Copper ranged from 410 to 2000 ppm, with the highest concentration at 4 to 4.5 feet bgs. Lead ranged from 1300 to 2400 ppm, at 0 to 5 feet bgs. The commercial SCOs for arsenic, copper and lead are 16 ppm, 270 ppm and 1,000 ppm, respectively. At Area 3B, LNAPL was present at AOC - Northern Area but VOCs did not exceed the commercial use SCOs in soil. There were some minor PAHs exceedances including benzo(a)pyrene at 11 ppm ppm (2-4 feet bgs) which has a commercial SCO of 1ppm. The maximum concentrations for metals were: arsenic, 110 ppm at 0 to 2 feet bgs and; lead, 6300 ppm at 2.5 to 4 feet bgs. See Figure 3 for Soil Contamination. Groundwater - Groundwater sampling results were compared to Ambient Water Quality Standards and Guidance Values (AWQSGVs) for Class GA groundwater. Based on the latest data results from Area 3A, the following VOCs exceeded the standards: naphthalene at 81 parts per billion (ppb) and methylene chloride (20 ppb). SVOCs exceedances were detected at areas near the former LNAPL locations. At Area 3B, these SVOCs (PAHs) exceeded the groundwater standard based on the latest sampling results: benzo(a)pyrene (1.3 ppb). The following VOC exceedances occurred: 2-Butanone (81 ppb) and benzene (1.3 ppb). The groundwater standards and guidance values for benzo(a)pyrene, 2-Butanone and benzene are non-detect (ND), 50 ppb, and 1 ppb, respectively. Vapor Intrusion - A soil vapor intrusion investigation was completed at AOC Central Area (Area 3A) due to the presence of LNAPL in soil and groundwater. The investigation included a sub-slab vapor and indoor air evaluation at Buildings 74/75 which was occupied by a tenant and used for storage. TCE was detected in the sub-slab at 910 g/m3 and 1.1 g/m3 in the indoor air. It was determined that neither additional indoor air quality assessment nor remedial efforts were warranted based on the current use of the building. Surface Water - Surface water sampling at Area 3B, which is adjacent to the Arthur Kill, was conducted from 1992 to 2012 as part of the annual construction and demolition (C&D) landfill monitoring. Upstream and downstream samples were collected from the Arthur Kill. Several metals were detected at concentrations above the AWQSGVs for class SD surface water in at least one sample since 1992. However, the presence of these metals may be naturally occurring or not attributable to site activities since these metals were not detected at concentrations above the groundwater standards at the site. VOCs, SVOCs, PCBs and pesticides samples did not exceed the surface water standards. In 2012, the NYSDEC approved the discontinuation of periodic surface water sampling at the C&D

PROCTOR AND GAMBLE (Continued) **U001841610**

landfill. At Area 3A, a small amount of surface water drainage is directed to the east or southeast toward a low-lying area offsite, which in turn drains into the unnamed tributary of Bridge Creek. Surface water impacts were not detected in the unnamed tributary of Bridge Creek. Wetland Sediments - In 2005, the Port Authority completed a wetlands delineation at Area 3B to: (1) determine the appropriate buffer zone for each wetlands area; (2) survey each wetlands area; and (3) identify suitable habitat for threatened or endangered species including essential fish habitat. The delineation identified wetlands, vegetative flats (i.e., vegetated areas that are completely inundated at high tide), and the wrack line (i.e., the water line during high tide). Wetlands along the eastern and western boundaries of Area 3B and the vegetative flats along the northern boundary of Area 3B are tidally influenced and have a 150 foot buffer zone. The isolated wetlands are freshwater and have a 100 foot buffer zone. Ten soil borings were completed at the edge of the wetlands adjacent to AOC Northern Area. Based on analytical results, VOCs, SVOCs, metals, PCBs and pesticides were all below the applicable commercial SCOs for the site. Based on these results, no remedial action was required for the wetlands area sediments.

Health Problem:	Direct contact with contaminated soil is unlikely because the site is fenced, access is restricted and the majority of the site is covered by buildings, building foundations or pavement. People are not drinking the contaminated groundwater because the area is served by a public water supply that is not contaminated by this site. Volatile organic compounds in the groundwater may move into the soil vapor (air spaces within the soil), which in turn may move into overlying buildings and affect the indoor air quality. This process, which is similar to the movement of radon gas from the subsurface into the indoor air of buildings, is referred to as soil vapor intrusion. Sampling has indicated that soil vapor intrusion does not represent a current exposure pathway given the use of the site. However, an additional soil vapor intrusion evaluation is recommended if the current use of the site changes. Sampling has indicated that soil vapor intrusion is not an off-site concern.
Dump:	Not reported
Structure:	Not reported
Lagoon:	Not reported
Landfill:	Not reported
Pond:	Not reported
Disp Start:	Not reported
Disp Term:	Not reported
Lat/Long:	Not reported
Dell:	Not reported
Record Add:	Not reported
Record Upd:	Not reported
Updated By:	Not reported
Own Op:	Owner
Sub Type:	P03
Owner Name:	Robert P. Pruno, P.E.
Owner Company:	The Port Authority of NY & NJ
Owner Address:	4 World Trade Center, 20th Floor
Owner Addr2:	150 Greenwich Street
Owner City,St,Zip:	New York, NY 10007
Owner Country:	United States of America
Own Op:	Applicant/Requestor
Sub Type:	P03

PROCTOR AND GAMBLE (Continued) **U001841610**

Owner Name:	Robert Pruno P.E.
Owner Company:	The Port Authority of NY and NJ
Owner Address:	4 World Trade Center, 20th Floor
Owner Addr2:	150 Greenwich Street
Owner City,St,Zip:	New York, NY 10007
Owner Country:	United States of America
Own Op:	Document Repository
Sub Type:	NNN
Owner Name:	Not reported
Owner Company:	Mariners Harbor Library
Owner Address:	206 South Avenue
Owner Addr2:	Not reported
Owner City,St,Zip:	Staten Island, NY 10303
Owner Country:	United States of America
Own Op:	Document Repository
Sub Type:	NNN
Owner Name:	Not reported
Owner Company:	Office Of Community Board 1 Staten Island
Owner Address:	1 Edgewater Plaza, Suite 217
Owner Addr2:	Not reported
Owner City,St,Zip:	Staten Island, NY 10305
Owner Country:	United States of America
HW Code:	Not reported
Waste Type:	Not reported
Waste Quantity:	Not reported
Waste Code:	Not reported
Crossref ID:	Not reported
Cross Ref Type Code:	Not reported
Cross Ref Type:	Not reported
Record Added Date:	Not reported
Record Updated:	Not reported
Updated By:	Not reported

SPILLS:

Name:	PROCTER & GAMBLE
Address:	40 WESTERN AVENUE
City,State,Zip:	STATEN ISLAND, NY
Spill Number/Closed Date:	8605160 / 1986-11-13
Facility ID:	8605160
Facility Type:	ER
DER Facility ID:	151470
Site ID:	267961
DEC Region:	2
Spill Cause:	Equipment Failure
Spill Class:	D3
SWIS:	4301
Spill Date:	1986-11-28
Investigator:	RWAUSTIN
Referred To:	Not reported
Reported to Dept:	1986-11-12
CID:	Not reported
Water Affected:	KILL VAN KULL
Spill Source:	Vessel
Spill Notifier:	Responsible Party
Cleanup Ceased:	1986-11-13
Cleanup Meets Std:	True
Last Inspection:	Not reported

PROCTOR AND GAMBLE (Continued) **U001841610**

Recommended Penalty:	False
UST Trust:	False
Remediation Phase:	0
Date Entered In Computer:	1986-12-05
Spill Record Last Update:	2004-05-26
Spiller Name:	Not reported
Spiller Company:	BURGE ERIC
Spiller Address:	310 MADISON AVE
Spiller Company:	001
Contact Name:	Not reported
DEC Memo:	"Prior to Sept, 2004 data translation this spill Lead_DEC Field was AUSTIN "
Remarks:	"CLEANUP CONTRACTOR ON SCENE"

All Materials:

Site ID:	267961
Operable Unit ID:	902125
Operable Unit:	01
Material ID:	474362
Material Code:	0290A
Material Name:	coconut oil
Case No.:	08001318
Material FA:	Other
Quantity:	10.00
Units:	G
Recovered:	.00
Oxygenate:	Not reported

Name:	PROCTER & GAMBLE
Address:	40 WESTERN AVENUE
City,State,Zip:	STATEN ISLAND, NY
Spill Number/Closed Date:	9203754 / 2003-11-24
Facility ID:	9203754
Facility Type:	ER
DER Facility ID:	151470
Site ID:	267965
DEC Region:	2
Spill Cause:	Equipment Failure
Spill Class:	B3
SWIS:	4301
Spill Date:	1992-06-30
Investigator:	SIGONA
Referred To:	Not reported
Reported to Dept:	1992-06-30
CID:	Not reported
Water Affected:	Not reported
Spill Source:	Major Facility (MOSF) > 400,000 gal
Spill Notifier:	Responsible Party
Cleanup Ceased:	Not reported
Cleanup Meets Std:	False
Last Inspection:	Not reported
Recommended Penalty:	False
UST Trust:	False
Remediation Phase:	0
Date Entered In Computer:	1992-07-08
Spill Record Last Update:	2004-05-26
Spiller Name:	Not reported

PROCTOR AND GAMBLE (Continued) **U001841610**

Spiller Company: PROCTER & GAMBLE
Spiller Address: Not reported
Spiller Company: 001
Contact Name: Not reported
DEC Memo: ""
Remarks: "SEE SPILL # 9203451"

All Materials:
Site ID: 267965
Operable Unit ID: 971147
Operable Unit: 01
Material ID: 554268
Material Code: 0002A
Material Name: #4 fuel oil
Case No.: Not reported
Material FA: Petroleum
Quantity: .00
Units: G
Recovered: .00
Oxygenate: Not reported

Name: PROCTER & GAMBLE
Address: 40 WESTERN BLVD
City,State,Zip: STATEN ISLAND, NY
Spill Number/Closed Date: 8907474 / 1990-08-14
Facility ID: 8907474
Facility Type: ER
DER Facility ID: 184876
Site ID: 223615
DEC Region: 2
Spill Cause: Equipment Failure
Spill Class: B3
SWIS: 4301
Spill Date: 1989-10-26
Investigator: JAMES
Referred To: Not reported
Reported to Dept: 1989-10-27
CID: Not reported
Water Affected: Not reported
Spill Source: Major Facility (MOSF) > 400,000 gal
Spill Notifier: Responsible Party
Cleanup Ceased: 1990-08-14
Cleanup Meets Std: True
Last Inspection: Not reported
Recommended Penalty: False
UST Trust: False
Remediation Phase: 0
Date Entered In Computer: 1989-11-03
Spill Record Last Update: 2004-05-26
Spiller Name: Not reported
Spiller Company: PROCTOR & GAMBLE
Spiller Address: Not reported
Spiller Company: 001
Contact Name: Not reported
DEC Memo: ""
Remarks: "SOIL SAMPLE SHOWING TOLUENE CONTAMINATION. SINCE 1986 TANK HAD WATER IN IT. CODE ENVIRONMENTAL WAS CLOSING TANK."

PROCTOR AND GAMBLE (Continued) **U001841610**

All Materials:

Site ID:	223615
Operable Unit ID:	935076
Operable Unit:	01
Material ID:	444265
Material Code:	0066A
Material Name:	unknown petroleum
Case No.:	Not reported
Material FA:	Petroleum
Quantity:	.00
Units:	G
Recovered:	.00
Oxygenate:	Not reported

Site ID:	223615
Operable Unit ID:	935076
Operable Unit:	01
Material ID:	444267
Material Code:	0041B
Material Name:	toluol
Case No.:	00108883
Material FA:	Hazardous Material
Quantity:	.00
Units:	G
Recovered:	.00
Oxygenate:	Not reported

Name:	PROCTER & GAMBLE
Address:	40 WESTERN AVENUE
City,State,Zip:	STATEN ISLAND, NY
Spill Number/Closed Date:	8906834 / 1989-10-12
Facility ID:	8906834
Facility Type:	ER
DER Facility ID:	151470
Site ID:	180587
DEC Region:	2
Spill Cause:	Other
Spill Class:	C3
SWIS:	4301
Spill Date:	1989-10-12
Investigator:	O'DOWD
Referred To:	Not reported
Reported to Dept:	1989-10-12
CID:	Not reported
Water Affected:	Not reported
Spill Source:	Commercial/Industrial
Spill Notifier:	Police Department
Cleanup Ceased:	1989-10-12
Cleanup Meets Std:	True
Last Inspection:	Not reported
Recommended Penalty:	False
UST Trust:	False
Remediation Phase:	0
Date Entered In Computer:	1989-10-16
Spill Record Last Update:	2004-05-26
Spiller Name:	Not reported

PROCTOR AND GAMBLE (Continued) **U001841610**

Spiller Company: PROCTOR & GAMBLE
Spiller Address: 40 WESTERN AVENUE
Spiller Company: 001
Contact Name: Not reported
DEC Memo: ""
Remarks: "THIS REPORT IS FOR A SIMULATED SPILL EXERCISE, NOTHING SPILLED, DEC ONSCENE TO PARTICIPATE IN MAKE BELIEVE SPILL."

All Materials:
Site ID: 180587
Operable Unit ID: 934618
Operable Unit: 01
Material ID: 443651
Material Code: 0064A
Material Name: unknown material
Case No.: Not reported
Material FA: Other
Quantity: 200.00
Units: G
Recovered: 200.00
Oxygenate: Not reported

Name: PROCTER & GAMBLE
Address: 40 WESTERN AVENUE
City,State,Zip: STATEN ISLAND, NY
Spill Number/Closed Date: 8706184 / 1987-10-22
Facility ID: 8706184
Facility Type: ER
DER Facility ID: 151470
Site ID: 203074
DEC Region: 2
Spill Cause: Other
Spill Class: C3
SWIS: 4301
Spill Date: 1987-10-21
Investigator: RWAUSTIN
Referred To: Not reported
Reported to Dept: 1987-10-22
CID: Not reported
Water Affected: Not reported
Spill Source: Commercial/Industrial
Spill Notifier: Responsible Party
Cleanup Ceased: 1987-10-22
Cleanup Meets Std: True
Last Inspection: Not reported
Recommended Penalty: False
UST Trust: False
Remediation Phase: 0
Date Entered In Computer: 1987-11-19
Spill Record Last Update: 2004-05-26
Spiller Name: Not reported
Spiller Company: PROCTER & GAMBLE
Spiller Address: 40 WESTERN AVE.
Spiller Company: 001
Contact Name: Not reported
DEC Memo: "Prior to Sept, 2004 data translation this spill Lead_DEC Field was AUSTIN 10/10/95: This is additional information about material

PROCTOR AND GAMBLE (Continued) **U001841610**

spilled from the translation of the old spill file: SIMULATED OLEUM. This spill site investigation has been consolidated under Spill No. 9203451. "

Remarks: "ATMOSPHERIC MIST WAS GENERATED. CONTACT: MR. DICKSON (718) 816-2161 OR 816-2110."

FQ862 **102 LINNETT STREET** **NJ SHWS** **S109530870**
NW **102 LINNETT ST** **N/A**
1/2-1 **BAYONNE CITY, NJ**
0.768 mi.
4056 ft. **Site 1 of 2 in cluster FQ**

Actual:
9 ft.

Focus Map:
2

SHWS:

Name:	102 LINNETT STREET
Address:	102 LINNETT ST
City,State,Zip:	BAYONNE CITY, NJ
Site ID:	380741
Status:	Closed
Home Owner:	Yes
PI Number:	474509

Detail As Of April 2012:

X Coord Site:	Not reported
X Coord PI:	Not reported
Y Coord Site:	Not reported
Y Coord PI:	Not reported

FK863 **94 EVERGREEN STREET** **NJ SHWS** **S118702325**
NW **94 EVERGREEN ST** **N/A**
1/2-1 **BAYONNE, NJ 07002**
0.773 mi.
4081 ft. **Site 2 of 2 in cluster FK**

Actual:
13 ft.

Focus Map:
2

SHWS:

Name:	94 EVERGREEN STREET
Address:	94 EVERGREEN ST
City,State,Zip:	BAYONNE CITY, NJ
Site ID:	586542
Status:	Closed
Home Owner:	Yes
PI Number:	734962

Detail As Of April 2012:

X Coord Site:	Not reported
X Coord PI:	Not reported
Y Coord Site:	Not reported
Y Coord PI:	Not reported

FO864 **10 LATOURETTE PLACE** **NJ SHWS** **S110679032**
NNW **10 LATOURETTE PL** **N/A**
1/2-1 **BAYONNE, NJ 07002**
0.773 mi.
4082 ft. **Site 2 of 2 in cluster FO**

Actual:
27 ft.

Focus Map:
7

SHWS:
Name: 10 LA TOURETTE PLACE
Address: 10 LATOURETTE PL
City,State,Zip: BAYONNE CITY, NJ
Site ID: 441305
Status: Closed
Home Owner: Yes
PI Number: 554781

Detail As Of April 2012:
X Coord Site: Not reported
X Coord PI: Not reported
Y Coord Site: Not reported
Y Coord PI: Not reported

---

865 **28 EAST 5TH STREET** **NJ SHWS** **S117387907**
NNW **28 E 5TH ST** **N/A**
1/2-1 **BAYONNE CITY, NJ**
0.775 mi.
4090 ft.

Actual:
28 ft.

Focus Map:
7

SHWS:
Name: 28 EAST 5TH STREET
Address: 28 E 5TH ST
City,State,Zip: BAYONNE CITY, NJ
Site ID: 528516
Status: Closed
Home Owner: Yes
PI Number: 663583

Detail As Of April 2012:
X Coord Site: Not reported
X Coord PI: Not reported
Y Coord Site: Not reported
Y Coord PI: Not reported

FN866 **64 70 SILVER STREET** **NJ SHWS** **S118697073**
NNW **64 70 SILVER ST** **N/A**
1/2-1 **BAYONNE CITY, NJ**
0.775 mi.
4094 ft. **Site 2 of 2 in cluster FN**

Actual:
22 ft.

Focus Map:
2

SHWS:
Name: 64 70 SILVER STREET
Address: 64 70 SILVER ST
City,State,Zip: BAYONNE CITY, NJ
Site ID: 577709
Status: Closed
Home Owner: Yes
PI Number: 723882

Detail As Of April 2012:
X Coord Site: Not reported
X Coord PI: Not reported

64 70 SILVER STREET (Continued) **S118697073**

Y Coord Site: Not reported
Y Coord PI: Not reported

FP867 **109 NEWMAN AVENUE** **NJ SHWS** **S118696835**
North **109 NEWMAN AVE** **N/A**
1/2-1 **BAYONNE CITY, NJ 07002**
0.781 mi.
4126 ft. **Site 2 of 2 in cluster FP**

Actual:
29 ft.

Focus Map:
7

SHWS:
Name: 109 NEWMAN AVENUE
Address: 109 NEWMAN AVE
City,State,Zip: BAYONNE CITY, NJ
Site ID: 575791
Status: Closed
Home Owner: Yes
PI Number: 721436

Detail As Of April 2012:
X Coord Site: Not reported
X Coord PI: Not reported
Y Coord Site: Not reported
Y Coord PI: Not reported

FR868 **NJ SHWS** **S112170025**
NNW **146 BROADWAY** **N/A**
1/2-1 **BAYONNE CITY, NJ 07002**
0.785 mi.
4147 ft. **Site 1 of 3 in cluster FR**

Actual:
27 ft.

Focus Map:
7

SHWS:
Name: 146 BROADWAY
Address: 146 BROADWAY
City,State,Zip: BAYONNE CITY, NJ
Site ID: 463624
Status: Closed
Home Owner: Yes
PI Number: 584930

Detail As Of April 2012:
X Coord Site: Not reported
X Coord PI: Not reported
Y Coord Site: Not reported
Y Coord PI: Not reported

FQ869 **ROGOW WINDOW MANUFACTURING COMPANY INC** **NJ SHWS** **S109307332**
NW **89 99 LINNET ST** **N/A**
1/2-1 **BAYONNE CITY, NJ**
0.791 mi.
4176 ft. **Site 2 of 2 in cluster FQ**

Actual:
11 ft.

Focus Map:
2

SHWS:
Name: ROGOW WINDOW MANUFACTURING COMPANY INC
Address: 89 99 LINNET ST
City,State,Zip: BAYONNE CITY, NJ
Site ID: 71892

ROGOW WINDOW MANUFACTURING COMPANY INC (Continued) **S109307332**

Status: Closed
Home Owner: No
PI Number: G000015506

Detail As Of April 2012:
X Coord Site: Not reported
X Coord PI: Not reported
Y Coord Site: Not reported
Y Coord PI: Not reported

---

870 SSE 1/2-1 0.793 mi. 4185 ft.

CHARLTON CLEANERS
24 BARRETT AVENUE
STATEN ISLAND, NY 10301

NY SHWS **S103350614**
NY VCP **N/A**

Actual: 26 ft.

Focus Map: 11

SHWS:
Name: CHARLTON CLEANERS
Address: 24 BARRETT AVENUE
City,State,Zip: STATEN ISLAND, NY 10301
Program: HW
Site Code: 58634
Classification: Significant threat to the public health or environment - action required.
Region: 2
Acres: 0.4
HW Code: 243019
Record Add: 11/18/1999
Record Upd: 12/06/2018
Updated By: JXGRECO
Site Description: Location: The Charlton Cleaners Site is located in an urban area at 24 Barrett Avenue, Staten Island, NY. Site Features: The site is included within an 18,300 square foot building that is situated at the eastern end of the Forest Avenue Shoppers Town Shopping Center. Other retail businesses are adjacent and nearby. A residential area is located down-gradient of the site. Current Zoning and Land Use: The site is currently an active retail store and is zoned for commercial use. The surrounding parcels are currently used for commercial and utility right of ways. The nearest residential properties are to the north across Barrett Avenue. Past Use of the Site: Until 1994 the building was occupied by a dry cleaning business called Charlton Cleaners along with other small retailers. The building has since been remodeled and is occupied by a craft supply retailer. Prior use as a dry cleaner has led to the site being contaminated. Site Geology and Hydrogeology: The topography of the site is generally level and slopes slightly to the south-southeast. The shallow soils beneath the site consist primarily of fine to medium sand with varying amounts of silt and gravel/cobble. Cobble was encountered between 5 and 20 ft bgs. Below the cobble, soils consist of a fine to course sand with trace silt and gravel. Water level measurements indicate the depth to groundwater to be approximately 6 ft below ground (bg), and the general groundwater flow direction is to the north and northeast.
Env Problem: Nature and Extent of Contamination:Soil and groundwater were analyzed for volatile organic compounds (VOCs), semi-volatile organic compounds (SVOCs), metals, polychlorinated biphenyls (PCBs), and pesticides. Based upon investigations conducted to date, the primary contaminants of concern are tetrachlorethene (PCE), and to a much

CHARLTON CLEANERS (Continued) **S103350614**

lesser degree, PCE s breakdown products (i.e. trichloroethene , cis 1,2 dichloroethene , vinyl chloride). These contaminants of concern are the same as the former Paul Miller Dry Cleaners site located immediately upgradient of the site and which contributes to the Charlton Cleaners groundwater contamination. Soil PCE, TCE and VC are found in soils from near the ground surface in the unsaturated zone to a depth of approximately 50 feet below the ground surface. Soil contamination in the unsaturated zone is limited to the area adjacent to the former Charlton Cleaners location. Maximum concentrations of PCE for soil sample collected above the groundwater table were 1,200 ug/kg. Maximum concentrations of PCE for soil samples collected beneath the groundwater table was 200 ug/kg. This indicates that the soil results were likely influenced by the high groundwater concentrations of PCE. Groundwater - TCE and its associated breakdown products are also found in groundwater across the site. The majority of the contaminant mass is in the 30- to 50-foot below the ground surface (BGS) interval. The greatest exceedances were reported west of the former Charlton Cleaners building and just north of Barrett Street. A second area north of Barret Street had a groundwater concentration reported at 26,000 ug/L indicating a possible source of DNAPL. The concentrations attenuate along the plume path moving with the groundwater toward the northeast. The groundwater contamination is limited laterally to a width of approximately 300 feet and is approximately 3,200 feet long. Soil Vapor & Indoor Air - PCE was detected in soil vapor at elevated concentrations and was also detected in one residential indoor air sample at a concentration of 60 micrograms per cubic meter. The resident was informed of the laboratory analytical results and offered a sub-slab depressurization system (SSDS) to mitigate the contamination. The owner (who resides at the address)declined the Department s offer. The NYSDOH has indicated no other SSDSs are warranted or needed at this time to address the soil and groundwater contamination. Significant Threat: This site has been determined a significant threat to human health and the environment and has been classified a class 2 hazardous waste site.

Health Problem: Direct contact with contaminants in the soil is unlikely because the site is covered with buildings and pavement. People are not drinking the contaminated groundwater because the area is served by a public water supply that is not affected by this contamination. Volatile organic compounds in the groundwater may move into the soil vapor (air spaces within the soil), which in turn may move into overlying buildings and affect the indoor air quality. This process, which is similar to the movement of radon gas from the subsurface into the indoor air of buildings, is referred to as soil vapor intrusion. Measures have been taken to prevent soil vapor intrusion for occurring in the on-site structure thus minimizing the potential for exposure to on-site workers and shoppers. Off-site soil vapor sampling to the north west of the site has not identified the potential for soil vapor intrusion in to nearby structures. Access to conduct soil vapor intrusion sampling in an adjacent stripmall located immediately to the south/southeast of the site was denied by the property owner. Therefore, the potential exists for the inhalation of site contaminants due to soil vapor intrusion in the tenant spaces in this structure.

Dump: False

Structure: True

Lagoon: False

CHARLTON CLEANERS (Continued) **S103350614**

Landfill: False
Pond: False
Disp Start: unknown
Disp Term: 1994
Lat/Long: 40:37:32:0 / 74:08:12:0
Dell: False
Record Add: 1999-11-18 12:00:00
Record Upd: 2013-09-19 14:18:00
Updated By: kbdilige
Own Op: Owner
Sub Type: E
Owner Name: c/o KIR Portfolio I, L.P.
Owner Company: KIOP Forest Ave. L.P.
Owner Address: One Canon Plaza
Owner Addr2: Not reported
Owner City,St,Zip: New York, NY 11042
Owner Country: United States of America
Own Op: On-Site Operator
Sub Type: 08
Owner Name: Not reported
Owner Company: Michaels Craft Store
Owner Address: 30 Barrett Avenue
Owner Addr2: Not reported
Owner City,St,Zip: Staten Island 10302, NY
Owner Country: United States of America
HW Code: 243019
Waste Type: TETRACHLOROETHYLENE (PCE)
Waste Quantity: UNKNOWN
Waste Code: Not reported
HW Code: 243019
Waste Type: VINYL CHLORIDE
Waste Quantity: UNKNOWN
Waste Code: Not reported
HW Code: 243019
Waste Type: DICHLOROETHYLENE
Waste Quantity: UNKNOWN
Waste Code: Not reported
HW Code: 243019
Waste Type: 1,1 dichloroethene
Waste Quantity: UNKNOWN
Waste Code: Not reported
HW Code: 243019
Waste Type: tetrachloroethene (PCE)
Waste Quantity: UNKNOWN
Waste Code: Not reported
Crossref ID: V00252
Cross Ref Type Code: 04
Cross Ref Type: VCP Site ID
Record Added Date: 2015-09-25 14:40:00
Record Updated: 2015-09-25 14:40:00
Updated By: JEBROWN

VCP:
Name: CHARLTON CLEANERS
Address: 24 BARRETT AVENUE
City,State,Zip: STATEN ISLAND, NY 10301
Program Type: VCP

CHARLTON CLEANERS (Continued) **S103350614**

Site Code:	56907
HW Code:	V00252
Site Class:	N
SWIS:	4301
Region:	2
Town:	New York City
Acres:	Not reported
Date Record Added:	11/30/2000
Date Record Updated:	04/04/2018
Updated By:	JEBROWN
Site Description:	Refer to Site No: 243019 for remedial information. The Volunteer entered a cash-out Order on Consent and NYS will implement the remedial program for this site. Location: The Charlton Cleaners Site is located in an urban area at 24 Barrett Avenue, Staten Island, NY. Site Features: The site features include several large retail buildings. The site is included within an 18,300 square foot building that is situated at the eastern end of the Forest Avenue Shoppers Town Shopping Center. Other retail businesses are adjacent and nearby. Current Zoning and Land Use: The site is currently an active retail store and is zoned for commercial use. The surrounding parcels are currently used for commercial and utility right of ways. The nearest residential properties are to the north across Barrett Avenue. Past Use of the Site: Until 1994 the building was occupied by a dry cleaning business called Charlton Cleaners along with other small retailers. The building has since been remodeled and is occupied by a craft supply retailer. Prior use as a dry cleaner has led to the site being contaminated. Site Geology and Hydrogeology: The topography of the site is generally level and slopes sightly to the south-southeast. The shallow sediments beneath the site consist primarily of fine to medium sand with varying amounts of silt and gravel/cobble. Cobble was encountered between 5 and 20 ft bg. Below the cobble sediments consist of a fine to course sand with trace silt and gravel. Water level measurement indicate the depth to groundwater to be approximately 6 ft bgs and the general groundwate flow direction is to the north and northeast.
Env Problem:	Refer to Site No: 243019 for remedial information. The Volunteer entered a cash-out Order on Consent and NYS will implement the remedial program for this site. Nature and Extent of Contamination: Based upon investigations conducted to date, the primary contaminants of concern at the site known at this time are tetrachlorethene (PCE), and PCE s breakdown products (i.e. trichloroethene, vinyl chloride). Investigations indicate that contamination does not exist in unsaturated soil on site. Monitoring well data revealed a groundwater plume of PCE contamination under the former dry cleaners that extends north along the shopping center. The greatest concentration of tetrachloroethene are found just north of the former dry cleaner building in MW-6D at concentration of 12,000 ppb (SCO 0.2ppb). In addition, soil vapor beneath the site are also contaminated with PCE and its decay products. Significant Threat: This site has been determined a significant threat to human health and the environment and has been classified a class 2 hazardous waste site.
Health Problem:	Direct contact with contaminants in the soil is unlikely because the site is covered with buildings and pavement. People are not drinking the contaminated groundwater because the area is served by a public water supply that is not affected by this contamination. Volatile organic compounds in the groundwater may move into the soil vapor (air spaces within the soil), which in turn may move into overlying

CHARLTON CLEANERS (Continued) **S103350614**

buildings and affect the indoor air quality. This process, which is similar to the movement of radon gas from the subsurface into the indoor air of buildings, is referred to as soil vapor intrusion. Measures have been taken to prevent soil vapor intrusion for occurring in the on-site structure thus minimizing the potential for exposure to on-site workers and shoppers. Off-site soil vapor sampling to the north west of the site has not identified the potential for soil vapor intrusion in to nearby structures. Access to conduct soil vapor intrusion sampling in an adjacent stripmall located immediately to the south/southeast of the site was denied by the property owner. Therefore, the potential exists for the inhalation of site contaminants due to soil vapor intrusion in the tenant spaces in this structure.

Dump:	Not reported
Structure:	Not reported
Lagoon:	Not reported
Landfill:	Not reported
Pond:	Not reported
Disp Start:	Not reported
Disp Term:	Not reported
Lat/Long:	Not reported
Dell:	Not reported
Record Add:	Not reported
Record Upd:	Not reported
Updated By:	Not reported
Own Op:	Owner
Sub Type:	ZZZ
Owner Name:	Not reported
Owner Company:	PHILIPS FOREST ASSOCIATES, LP
Owner Address:	417 5TH AVE. - C/O PHILIPS INTL HOLD
Owner Addr2:	Not reported
Owner City,St,Zip:	NEW YORK, NY 10016
Owner Country:	United States of America
Own Op:	On-Site Operator
Sub Type:	ZZZ
Owner Name:	Not reported
Owner Company:	MICHAELS STORES INC
Owner Address:	8000 BENT BRANCH DR.
Owner Addr2:	Not reported
Owner City,St,Zip:	IRVING, TX 75063
Owner Country:	United States of America
Own Op:	Applicant/Requestor
Sub Type:	ZZZ
Owner Name:	Not reported
Owner Company:	Philips Forest Associates, L.P.
Owner Address:	417 5TH AVE.-C/O PHILIPS INTL HOLDIN
Owner Addr2:	Not reported
Owner City,St,Zip:	NEW YORK, NY 10016
Owner Country:	United States of America
Own Op:	On-Site Operator
Sub Type:	ZZZ
Owner Name:	Not reported
Owner Company:	MICHAELS STORES INC
Owner Address:	8000 BENT BRANCH DR.
Owner Addr2:	Not reported
Owner City,St,Zip:	IRVING, TX 75063
Owner Country:	United States of America

CHARLTON CLEANERS (Continued) **S103350614**

Own Op:	Owner
Sub Type:	01
Owner Name:	ATTN: SCOTT GERBER
Owner Company:	KIOP FOREST AVE L.P.
Owner Address:	C/O KIMCO RLTY CRP. 3333 NEW HYDE PARK ROAD
Owner Addr2:	Not reported
Owner City,St,Zip:	NEW HYDE PARK, NY 11042
Owner Country:	United States of America
Own Op:	Applicant/Requestor
Sub Type:	05
Owner Name:	ATTN: SCOTT GERBER
Owner Company:	KIOP FOREST AVE L.P.
Owner Address:	C/O KIMCO RLTY CRP. 3333 NEW HYDE PA
Owner Addr2:	Not reported
Owner City,St,Zip:	NEW HYDE PARK, NY 11042
Owner Country:	United States of America
HW Code:	Not reported
Waste Type:	Not reported
Waste Quantity:	Not reported
Waste Code:	Not reported
Crossref ID:	Not reported
Cross Ref Type Code:	Not reported
Cross Ref Type:	Not reported
Record Added Date:	Not reported
Record Updated:	Not reported
Updated By:	Not reported

FS871 **NJ SHWS** **S109575098**
North **89 TRASK AVE** **N/A**
1/2-1 **BAYONNE CITY, NJ 07002**
0.795 mi.
4198 ft. **Site 1 of 5 in cluster FS**

Actual:
27 ft.

Focus Map:
6

SHWS:

Name:	89 TRASK AVENUE
Address:	89 TRASK AVE
City,State,Zip:	BAYONNE CITY, NJ
Site ID:	394440
Status:	Closed
Home Owner:	Yes
PI Number:	493488

Detail As Of April 2012:

X Coord Site:	Not reported
X Coord PI:	Not reported
Y Coord Site:	Not reported
Y Coord PI:	Not reported

FT872 **100 102 GARRETSON AVENUE** **NJ SHWS** **1008945914**
North **100 102 GARRETSON AVE** **N/A**
1/2-1 **BAYONNE CITY, NJ 07002**
0.796 mi.
4202 ft. **Site 1 of 2 in cluster FT**

Actual:
29 ft.

Focus Map:
7

SHWS:

Name:	100 102 GARRETSON AVENUE
Address:	100 102 GARRETSON AVE
City,State,Zip:	BAYONNE CITY, NJ
Site ID:	153796
Status:	Pending
Home Owner:	Yes
PI Number:	202921

Detail As Of April 2012:

X Coord Site:	593883.6
X Coord PI:	593883.6
Y Coord Site:	661888.39
Y Coord PI:	661888.39

FU873 **54 SILVER STREET** **NJ SHWS** **S118960853**
NNW **54 SILVER ST** **N/A**
1/2-1 **BAYONNE, NJ 07002**
0.796 mi.
4204 ft. **Site 1 of 3 in cluster FU**

Actual:
24 ft.

Focus Map:
2

SHWS:

Name:	54 SILVER STREET
Address:	54 SILVER ST
City,State,Zip:	BAYONNE CITY, NJ
Site ID:	586510
Status:	Closed
Home Owner:	Yes
PI Number:	734922

Detail As Of April 2012:

X Coord Site:	Not reported
X Coord PI:	Not reported
Y Coord Site:	Not reported
Y Coord PI:	Not reported

FR874 **10 E 5TH STREET** **NJ SHWS** **S107493241**
NNW **10 E 5TH ST** **N/A**
1/2-1 **BAYONNE CITY, NJ 07002**
0.796 mi.
4205 ft. **Site 2 of 3 in cluster FR**

Actual:
28 ft.

Focus Map:
7

SHWS:

Name:	10 E 5TH STREET
Address:	10 E 5TH ST
City,State,Zip:	BAYONNE CITY, NJ
Site ID:	171089
Status:	Pending
Home Owner:	Yes
PI Number:	224829

Detail As Of April 2012:

X Coord Site:	595395
X Coord PI:	595395

10 E 5TH STREET (Continued) **S107493241**

Y Coord Site: 662423
Y Coord PI: 662423

FV875 **138 AVENUE C** **NJ SHWS** **S121975663**
North **138 AVE C** **N/A**
1/2-1 **BAYONNE CITY, NJ**
0.798 mi.
4212 ft. **Site 1 of 2 in cluster FV**

Actual:
28 ft.
Focus Map:
7

SHWS:
Name: 138 AVENUE C
Address: 138 AVE C
City,State,Zip: BAYONNE CITY, NJ
Site ID: 603460
Status: Closed
Home Owner: Yes
PI Number: 759005

Detail As Of April 2012:
X Coord Site: Not reported
X Coord PI: Not reported
Y Coord Site: Not reported
Y Coord PI: Not reported

FR876 **8 EAST 5TH STREET** **NJ SHWS** **S117577705**
NNW **8 E 5TH ST** **N/A**
1/2-1 **BAYONNE CITY, NJ**
0.798 mi.
4214 ft. **Site 3 of 3 in cluster FR**

Actual:
28 ft.
Focus Map:
7

SHWS:
Name: 8 EAST 5TH STREET
Address: 8 E 5TH ST
City,State,Zip: BAYONNE CITY, NJ
Site ID: 536458
Status: Closed
Home Owner: Yes
PI Number: 673266

Detail As Of April 2012:
X Coord Site: Not reported
X Coord PI: Not reported
Y Coord Site: Not reported
Y Coord PI: Not reported

FS877 **94 TRASK AVENUE** **NJ SHWS** **S117847427**
North **94 TRASK AVE** **N/A**
1/2-1 **BAYONNE, NJ 07002**
0.801 mi.
4227 ft. **Site 2 of 5 in cluster FS**

Actual:
29 ft.
Focus Map:
6

SHWS:
Name: 94 TRASK AVENUE
Address: 94 TRASK AVE
City,State,Zip: BAYONNE CITY, NJ
Site ID: 538706

94 TRASK AVENUE (Continued) **S117847427**

Status: Closed
Home Owner: Yes
PI Number: 675877

Detail As Of April 2012:
X Coord Site: Not reported
X Coord PI: Not reported
Y Coord Site: Not reported
Y Coord PI: Not reported

FT878 **104 GARRETSON AVENUE** **NJ SHWS** **1010529391**
North **104 GARRETSON AVE** **FINDS** **N/A**
1/2-1 **BAYONNE CITY, NJ 07002**
0.802 mi.
4233 ft. **Site 2 of 2 in cluster FT**

Actual:
29 ft.

Focus Map:
7

SHWS:
Name: 104 GARRETSON AVENUE
Address: 104 GARRETSON AVE
City,State,Zip: BAYONNE CITY, NJ
Site ID: 147486
Status: Closed
Home Owner: Yes
PI Number: 194930

Detail As Of April 2012:
X Coord Site: Not reported
X Coord PI: Not reported
Y Coord Site: Not reported
Y Coord PI: Not reported

FINDS:

Registry ID: 110032320940

Environmental Interest/Information System
NJ-NJEMS (New Jersey - New Jersey Environmental Management System).
The Department of Environmental Protection (NJDEP) manages large databases of environmental information in this integrated system.

Click this hyperlink while viewing on your computer to access additional FINDS: detail in the EDR Site Report.

FU879 **NJ SHWS** **S122383522**
NNW **164 ORIENT STREET** **N/A**
1/2-1 **BAYONNE CITY, NJ 07002**
0.804 mi.
4246 ft. **Site 2 of 3 in cluster FU**

Actual:
26 ft.

Focus Map:
2

SHWS:
Name: 164 ORIENT STREET
Address: 164 ORIENT ST
City,State,Zip: BAYONNE CITY, NJ
Site ID: 617126
Status: Closed
Home Owner: Yes

(Continued) **S122383522**

PI Number: 781395

Detail As Of April 2012:
X Coord Site: Not reported
X Coord PI: Not reported
Y Coord Site: Not reported
Y Coord PI: Not reported

FV880 **25 LATOURETTE PLACE** **NJ SHWS** **S110024178**
North **25 LATOURETTE PL** **N/A**
1/2-1 **BAYONNE, NJ 07002**
0.805 mi.
4249 ft. **Site 2 of 2 in cluster FV**

Actual:
26 ft.

Focus Map:
7

SHWS:
Name: 25 LA TOURETTE PLACE
Address: 25 LATOURETTE PL
City,State,Zip: BAYONNE CITY, NJ
Site ID: 425403
Status: Closed
Home Owner: Yes
PI Number: 532460

Detail As Of April 2012:
X Coord Site: Not reported
X Coord PI: Not reported
Y Coord Site: Not reported
Y Coord PI: Not reported

FS881 **98 TRASK AVENUE** **NJ SHWS** **S113925372**
North **98 TRASK AVE** **N/A**
1/2-1 **BAYONNE, NJ 07002**
0.810 mi.
4276 ft. **Site 3 of 5 in cluster FS**

Actual:
29 ft.

Focus Map:
6

SHWS:
Name: 98 TRASK AVENUE
Address: 98 TRASK AVE
City,State,Zip: BAYONNE CITY, NJ
Site ID: 523365
Status: Closed
Home Owner: Yes
PI Number: 657514

Detail As Of April 2012:
X Coord Site: Not reported
X Coord PI: Not reported
Y Coord Site: Not reported
Y Coord PI: Not reported

FW882 **100 TRASK AVENUE** **NJ SHWS** **S108394937**
North **100 TRASK AVE** **N/A**
1/2-1 **BAYONNE CITY, NJ**
0.814 mi.
4299 ft. **Site 1 of 2 in cluster FW**

Actual:
29 ft.

Focus Map:
6

SHWS:
Name: 100 TRASK AVENUE
Address: 100 TRASK AVE
City,State,Zip: BAYONNE CITY, NJ
Site ID: 457475
Status: Closed
Home Owner: Yes
PI Number: 576875

Detail As Of April 2012:
X Coord Site: Not reported
X Coord PI: Not reported
Y Coord Site: Not reported
Y Coord PI: Not reported

---

883 **EXXON SERVICE STATION #34341** **NJ SHWS** **S104417927**
North **121 KENNEDY BLVD** **NJ INST CONTROL** **N/A**
1/2-1 **BAYONNE CITY, NJ 07002** **NJ BROWNFIELDS**
0.815 mi.
4301 ft.

Actual:
23 ft.

Focus Map:
6

SHWS:
Name: EXXON R/S 3-4341
Address: 121 KENNEDY BLVD
City,State,Zip: BAYONNE CITY, NJ
Site ID: 7656
Status: Active
Home Owner: No
PI Number: 007986

Detail As Of April 2012:
X Coord Site: Not reported
X Coord PI: Not reported
Y Coord Site: Not reported
Y Coord PI: Not reported

NJ INSTITUTIONAL CONTROL:
Facility ID: 7656
Date Established (SI): 08/11/2000
Date Closed/Lifted (SI): Not reported
PI Number: 007986
PI Name: EXXON R/S 3-4341
CEA Description (SI): Benzene
CEA Case Track #: 9632
CEA Duration: 999.00
Intermediate Durations: No

Facility ID: 7656
Date Established (SI): 08/11/2000
Date Closed/Lifted (SI): Not reported
PI Number: 007986
PI Name: EXXON R/S 3-4341
CEA Description (SI): Ethylbenzene
CEA Case Track #: 9632

EXXON SERVICE STATION #34341 (Continued) **S104417927**

CEA Duration: 999.00
Intermediate Durations: No

Facility ID: 7656
Date Established (SI): 08/11/2000
Date Closed/Lifted (SI): Not reported
PI Number: 007986
PI Name: EXXON R/S 3-4341
CEA Description (SI): Lead
CEA Case Track #: 9632
CEA Duration: 999.00
Intermediate Durations: No

Facility ID: 7656
Date Established (SI): 08/11/2000
Date Closed/Lifted (SI): Not reported
PI Number: 007986
PI Name: EXXON R/S 3-4341
CEA Description (SI): Methyl tert-butyl ether
CEA Case Track #: 9632
CEA Duration: 999.00
Intermediate Durations: No

Facility ID: 7656
Date Established (SI): 08/11/2000
Date Closed/Lifted (SI): Not reported
PI Number: 007986
PI Name: EXXON R/S 3-4341
CEA Description (SI): Synthetic Organic Chemicals - Non Carcinogen [Total]
CEA Case Track #: 9632
CEA Duration: 999.00
Intermediate Durations: No

Facility ID: 7656
Date Established (SI): 08/11/2000
Date Closed/Lifted (SI): Not reported
PI Number: 007986
PI Name: EXXON R/S 3-4341
CEA Description (SI): Tert-butyl alcohol
CEA Case Track #: 9632
CEA Duration: 999.00
Intermediate Durations: No

Facility ID: 7656
Date Established (SI): 08/11/2000
Date Closed/Lifted (SI): Not reported
PI Number: 007986
PI Name: EXXON R/S 3-4341
CEA Description (SI): Tetrachloroethylene
CEA Case Track #: 9632
CEA Duration: 999.00
Intermediate Durations: No

Facility ID: 7656
Date Established (SI): 08/11/2000
Date Closed/Lifted (SI): Not reported
PI Number: 007986

EXXON SERVICE STATION #34341 (Continued) **S104417927**

PI Name: EXXON R/S 3-4341
CEA Description (SI): Toluene
CEA Case Track #: 9632
CEA Duration: 999.00
Intermediate Durations: No

Facility ID: 7656
Date Established (SI): 08/11/2000
Date Closed/Lifted (SI): Not reported
PI Number: 007986
PI Name: EXXON R/S 3-4341
CEA Description (SI): Trichloroethylene
CEA Case Track #: 9632
CEA Duration: 999.00
Intermediate Durations: No

Facility ID: 7656
Date Established (SI): 08/11/2000
Date Closed/Lifted (SI): Not reported
PI Number: 007986
PI Name: EXXON R/S 3-4341
CEA Description (SI): Vinyl chloride
CEA Case Track #: 9632
CEA Duration: 999.00
Intermediate Durations: No

Facility ID: 7656
Date Established (SI): 08/11/2000
Date Closed/Lifted (SI): Not reported
PI Number: 007986
PI Name: EXXON R/S 3-4341
CEA Description (SI): Xylenes (total)
CEA Case Track #: 9632
CEA Duration: 999.00
Intermediate Durations: No

BROWNFIELDS:

Name:	EXXON R/S 3-4341
Address:	121 KENNEDY BLVD
City,State,Zip:	BAYONNE CITY, BAYONNE CITY 07002
Price:	Not reported
Assessed Value:	Not reported
Property Size:	Unknown
Annual Taxes:	Not reported
Representative Address:	Not reported
Representative City/State/Zip:	Not reported
Submitter Name:	Not reported
Submitter Address1:	Not reported
Submitter Address2:	Not reported
Submitter City:	Not reported
Submitter State:	Not reported
Submitter Zip:	Not reported
Submitter Email:	Not reported
Submitter Phone:	Not reported
Transaction Type:	Not reported
Transfer Type:	Not reported
Site Number:	6652

EXXON SERVICE STATION #34341 (Continued) **S104417927**

X Coordinate:	593094
Y Coordinate:	662093
Coord:	593094:662093
AutoID:	Not reported
Ownership Type:	unknown
Ownership:	DEP Case
PStatus:	Verified by DEP DataMine
PI Number:	007986
Owner Name:	Harrington Auto Repair
Owner Address + Owner Street:	Not reported
Owner City:	Not reported
Owner State:	Not reported
Owner Zip Code:	Not reported
Owner County:	Not reported
Owner Phone:	9999999999
Owner Fax:	9999999999
Owner Email:	Not reported
Owner Organization:	Not reported
Authorized Representative:	Not reported
Auth Rep Relation to Owner:	Not reported
Municipal Contact Name:	Not reported
Municipal Contact Street:	Not reported
Municipal Contact City:	Not reported
Municipal Contact State:	Not reported
Municipal Contact Zip Code:	Not reported
Municipal Contact Phone:	9999999999
Municipal Contact Fax:	9999999999
Municipal Contact Email:	Not reported
Department:	Not reported
Municipal Contact Title:	Not reported
Contact Relation to Owner:	Not reported
Current Zoning:	Not reported
Proposed Zoning:	Not reported
Copy of Title Insurance:	Not reported
Block:	Not reported
Lot:	Not reported
Development Plan Completed:	Unknown
Market Study Completed:	Unknown
Current Activity:	Not reported
Current Operations:	Not reported
Prior Operations:	Not reported
Deed Restrictions:	Unknown
Easements:	Unknown
Buildings:	Not reported
Condition of Buildings:	Not reported
Square Footage:	Not reported
Total Buildable Space:	Not reported
Lease Price:	Not reported
Tax Certificate:	Unknown
Tax Lien:	Unknown
Other Liens/Judgements:	No
Traffic Study:	Unknown
Road Access:	Not reported
Waterfront Access:	Unknown
Airport Access:	Unknown
Public Transportation Access:	Unknown
Major Highway Name:	Not reported

EXXON SERVICE STATION #34341 (Continued) **S104417927**

Major Highway Interchange:	Not reported
Major Highway Miles Away:	Not reported
Local Highway Name:	Not reported
Local Highway Interchange:	Not reported
Local Highway Miles Away:	Not reported
Rail Type:	Not reported
Rail Name:	Not reported
Rail Station:	Not reported
Rail Miles Away:	Not reported
Public Water:	Unknown
Electric:	Unknown
Gas:	Unknown
Public Sewer:	Unknown
Telephone:	Unknown
Cable:	Unknown
Fiber Optics:	Unknown
Wetlands:	No
Sensitive Ecosystems/Habitats:	No
Endangered Species:	No
Historic/Archeological Site:	No
100 Year Flood Plain:	No
500 Year Flood Plain:	No
Environmental Report Copies:	Yes
List Containing Site:	Not reported
Preliminary Assessment:	No
Site Investigation:	No
Remedial Investigation:	No
Remedial Action Workplan:	No
Voluntary Cleanup Program:	No
Environmental Litigation:	No
Remediation In Progress:	Yes
Remediation Estimated Complete Date:	Not reported
Regulatory sign-off:	No
Regulatory Sign-Off Description:	Not reported
Other Incentives:	No
Low Interest Rates:	No
HDSRF Grants:	No
TIF:	No
HDSRF Loans:	No
USA Loans:	No
USA Grants:	No
Designated Redevelopment Area:	No
Environmental Opportunity Zone:	No
Tax Rebate or Abatement:	No
Empowerment Zone (Federal):	No
Urban Coordinating Council Neighborhood:	No
Enterprise Community (Federal):	No
Urban Enterprise Zone:	No
Additional Comments:	1) Assigned to Program,1/29/1998 2) C2: Formal Design - Known Source or Release with GW Contamination established 9/13/1995
County_int_FK:	9
Municipality_int_FK:	247
Planning Area Designation:	Planning Area 1
Authorized Representative Email:	Not reported
Authorized Representative Phone:	9999999999
General Comments:	93-07-29-1640 BUST C2 - R - Remedial Action Regulatory Timeframe 5/6/2021

884
NW
1/2-1
0.815 mi.
4301 ft.

PREFERRED INC
184 HOBART AVE
BAYONNE CITY, NJ 07002

NJ SHWS **U000356109**
NJ UST **N/A**

Actual:
14 ft.

Focus Map:
2

SHWS:

Name:	PREFERRED INC
Address:	184 HOBART AVE
City,State,Zip:	BAYONNE CITY, NJ
Site ID:	43218
Status:	Closed
Home Owner:	No
PI Number:	004992

Detail As Of April 2012:

X Coord Site:	Not reported
X Coord PI:	Not reported
Y Coord Site:	Not reported
Y Coord PI:	Not reported

UST:

Facility ID:	004992

Contact:

Owner Name:	Not Identified Not Identified
Organization:	Not Identified
Contact Type(UST Reg):	Facility Operator
Contact Address (UST Reg):	Not reported
Contact Address 2 (UST Reg):	Not reported
Conact City,St,Zip (UST Reg):	Not reported

Owner Name:	NICK CRIMALDI
Organization:	ATR REALTY INC
Contact Type(UST Reg):	Tank Owner
Contact Address (UST Reg):	184 HOBART AVE
Contact Address 2 (UST Reg):	Not reported
Conact City,St,Zip (UST Reg):	Bayonne, NJ 07002

Tanks:

Tank Id:	TANK-1
Tank Number:	E1
Tank Status:	**Removed**
Tank Status Date:	08/12/1992
Install Date:	01/01/1971
Tank Contents:	Unleaded Gasoline
Tank Size:	3000
Tank Compliance:	No
Overfill:	No
Compliance Monitoring?:	No
Overfill Protection:	No
Spill Containment:	No
Tank Wellhead Protection:	Not reported
Tank/Pipe Construction Type:	Pipe Other
Tank/Pipe Construction Type:	Tank Bare steel
Tank/Pipe Monitor:	Pipe None
Tank/Pipe Monitor:	Tank None

PREFERRED INC (Continued) **U000356109**

Tank Id:	TANK-2
Tank Number:	E2
Tank Status:	**Removed**
Tank Status Date:	08/12/1992
Install Date:	01/01/1971
Tank Contents:	Unleaded Gasoline
Tank Size:	2000
Tank Compliance:	No
Overfill:	No
Compliance Monitoring?:	No
Overfill Protection:	No
Spill Containment:	No
Tank Wellhead Protection:	Not reported
Tank/Pipe Construction Type:	Tank Bare steel
Tank/Pipe Construction Type:	Pipe Other
Tank/Pipe Monitor:	Pipe None
Tank/Pipe Monitor:	Tank None

Tank Id:	TANK-3
Tank Number:	E3
Tank Status:	**Removed**
Tank Status Date:	08/12/1992
Install Date:	01/01/1987
Tank Contents:	Medium Diesel Fuel (No. 2-D)
Tank Size:	2000
Tank Compliance:	No
Overfill:	No
Compliance Monitoring?:	No
Overfill Protection:	No
Spill Containment:	No
Tank Wellhead Protection:	Not reported
Tank/Pipe Construction Type:	Tank Bare steel
Tank/Pipe Construction Type:	Pipe Other
Tank/Pipe Monitor:	Pipe None
Tank/Pipe Monitor:	Tank None

FX885 **78 AVENUE A** **NJ SHWS** **1008953448**
North **78 AVE A** **N/A**
1/2-1 **BAYONNE CITY, NJ 07002**
0.816 mi.
4306 ft. **Site 1 of 2 in cluster FX**

Actual:
18 ft.

Focus Map:
6

SHWS:

Name:	78 AVENUE A
Address:	78 AVE A
City,State,Zip:	BAYONNE CITY, NJ
Site ID:	174574
Status:	Pending
Home Owner:	Yes
PI Number:	228930

Detail As Of April 2012:

X Coord Site:	592336
X Coord PI:	592336
Y Coord Site:	662092
Y Coord PI:	662092

FS886 **128 JF KENNEDY BOULEVARD** **NJ SHWS** **S123564372**
North **128 KENNEDY BLVD** **N/A**
1/2-1 **BAYONNE CITY, NJ**
0.816 mi.
4307 ft. **Site 4 of 5 in cluster FS**

Actual:
25 ft.

Focus Map:
6

SHWS:
Name: 128 JF KENNEDY BOULEVARD
Address: 128 KENNEDY BLVD
City,State,Zip: BAYONNE CITY, NJ
Site ID: 360539
Status: Closed
Home Owner: Yes
PI Number: 795901

Detail As Of April 2012:
X Coord Site: Not reported
X Coord PI: Not reported
Y Coord Site: Not reported
Y Coord PI: Not reported

FS887 **97 TRASK AVENUE** **NJ SHWS** **S117847449**
North **97 TRASK AVE** **N/A**
1/2-1 **BAYONNE, NJ 07002**
0.816 mi.
4311 ft. **Site 5 of 5 in cluster FS**

Actual:
27 ft.

Focus Map:
6

SHWS:
Name: 97 TRASK AVENUE
Address: 97 TRASK AVE
City,State,Zip: BAYONNE CITY, NJ
Site ID: 539488
Status: Closed
Home Owner: Yes
PI Number: 676762

Detail As Of April 2012:
X Coord Site: Not reported
X Coord PI: Not reported
Y Coord Site: Not reported
Y Coord PI: Not reported

FU888 **174 ORIENT STREET** **NJ SHWS** **1008968094**
NNW **174 ORIENT ST** **N/A**
1/2-1 **BAYONNE CITY, NJ 07002**
0.818 mi.
4319 ft. **Site 3 of 3 in cluster FU**

Actual:
26 ft.

Focus Map:
2

SHWS:
Name: 174 ORIENT STREET
Address: 174 ORIENT ST
City,State,Zip: BAYONNE CITY, NJ
Site ID: 146363
Status: Closed
Home Owner: Yes
PI Number: 193619

Detail As Of April 2012:
X Coord Site: Not reported
X Coord PI: Not reported

174 ORIENT STREET (Continued) **1008968094**

Y Coord Site: Not reported
Y Coord PI: Not reported

FY889 **56 COTTAGE STREET** **NJ SHWS** **S109838452**
NNW **56 COTTAGE ST** **N/A**
1/2-1 **BAYONNE CITY, NJ**
0.824 mi.
4349 ft. **Site 1 of 3 in cluster FY**

Actual: **23 ft.**
Focus Map: **2**

SHWS:
Name: 56 COTTAGE STREET
Address: 56 COTTAGE ST
City,State,Zip: BAYONNE CITY, NJ
Site ID: 395613
Status: Closed
Home Owner: Yes
PI Number: 495023

Detail As Of April 2012:
X Coord Site: Not reported
X Coord PI: Not reported
Y Coord Site: Not reported
Y Coord PI: Not reported

FY890 **61 COTTAGE STREET** **NJ SHWS** **S118130505**
NNW **61 COTTAGE ST** **N/A**
1/2-1 **BAYONNE CITY, NJ 07002**
0.830 mi.
4384 ft. **Site 2 of 3 in cluster FY**

Actual: **21 ft.**
Focus Map: **2**

SHWS:
Name: 61 COTTAGE STREET
Address: 61 COTTAGE ST
City,State,Zip: BAYONNE CITY, NJ
Site ID: 568505
Status: Closed
Home Owner: Yes
PI Number: 712126

Detail As Of April 2012:
X Coord Site: Not reported
X Coord PI: Not reported
Y Coord Site: Not reported
Y Coord PI: Not reported

FZ891 **123 125 NEWMAN AVENUE** **NJ SHWS** **S117236041**
North **123 125 NEWMAN AVE** **N/A**
1/2-1 **BAYONNE CITY, NJ**
0.832 mi.
4391 ft. **Site 1 of 2 in cluster FZ**

Actual: **29 ft.**
Focus Map: **7**

SHWS:
Name: 123 125 NEWMAN AVENUE
Address: 123 125 NEWMAN AVE
City,State,Zip: BAYONNE CITY, NJ
Site ID: 519555

123 125 NEWMAN AVENUE (Continued) **S117236041**

Status: Closed
Home Owner: Yes
PI Number: 652649

Detail As Of April 2012:
X Coord Site: Not reported
X Coord PI: Not reported
Y Coord Site: Not reported
Y Coord PI: Not reported

---

892 **151 AVENUE C** **NJ SHWS** **S109838464**
North **151 AVE C** **N/A**
1/2-1 **BAYONNE CITY, NJ**
0.834 mi.
4404 ft.

Actual:
29 ft.

Focus Map:
7

SHWS:
Name: 151 AVENUE C
Address: 151 AVE C
City,State,Zip: BAYONNE CITY, NJ
Site ID: 398683
Status: Closed
Home Owner: Yes
PI Number: 498788

Detail As Of April 2012:
X Coord Site: Not reported
X Coord PI: Not reported
Y Coord Site: Not reported
Y Coord PI: Not reported

---

893 **PENGAD COMPANY INCORPORATED** **NJ SHWS** **S109299083**
NW **55 OAK STREET** **N/A**
1/2-1 **BAYONNE CITY, NJ 07002**
0.836 mi.
4413 ft.

Actual:
15 ft.

Focus Map:
2

SHWS:
Name: PENGAD COMPANY INCORPORATED
Address: 55 OAK ST
City,State,Zip: BAYONNE CITY, NJ
Site ID: 20531
Status: Closed
Home Owner: No
PI Number: G000007806

Detail As Of April 2012:
X Coord Site: Not reported
X Coord PI: Not reported
Y Coord Site: Not reported
Y Coord PI: Not reported

894
NW
1/2-1
0.836 mi.
4414 ft.

JERSEY PRINTING CO INC
77 LINNET ST
BAYONNE CITY, NJ 07002

NJ SHWS **1010518424**
FINDS **N/A**

Actual:
15 ft.

Focus Map:
2

SHWS:

Name:	JERSEY PRINTING CO INC
Address:	77 LINNET ST
City,State,Zip:	BAYONNE CITY, NJ
Site ID:	54899
Status:	Closed
Home Owner:	No
PI Number:	030300

Detail As Of April 2012:

X Coord Site:	Not reported
X Coord PI:	Not reported
Y Coord Site:	Not reported
Y Coord PI:	Not reported

FINDS:

Registry ID: 110032202140

Environmental Interest/Information System
NJ-NJEMS (New Jersey - New Jersey Environmental Management System).
The Department of Environmental Protection (NJDEP) manages large databases of environmental information in this integrated system.

Click this hyperlink while viewing on your computer to access additional FINDS: detail in the EDR Site Report.

FX895
North
1/2-1
0.839 mi.
4432 ft.

90 AVENUE A
90 AVE A
BAYONNE CITY, NJ 07002
Site 2 of 2 in cluster FX

NJ SHWS **1010526957**
FINDS **N/A**

Actual:
18 ft.

Focus Map:
6

SHWS:

Name:	90 AVENUE A
Address:	90 AVE A
City,State,Zip:	BAYONNE CITY, NJ
Site ID:	73024
Status:	Closed
Home Owner:	No
PI Number:	G000029571

Detail As Of April 2012:

X Coord Site:	Not reported
X Coord PI:	Not reported
Y Coord Site:	Not reported
Y Coord PI:	Not reported

FINDS:

Registry ID: 110032283543

Environmental Interest/Information System

90 AVENUE A (Continued) **1010526957**

NJ-NJEMS (New Jersey - New Jersey Environmental Management System).
The Department of Environmental Protection (NJDEP) manages large databases of environmental information in this integrated system.

Click this hyperlink while viewing on your computer to access additional FINDS: detail in the EDR Site Report.

FW896 **101 111 TRASK AVENUE** **NJ SHWS** **S120663224**
North **101 111 TRASK AVE** **N/A**
1/2-1 **BAYONNE CITY, NJ 07002**
0.845 mi.
4464 ft. **Site 2 of 2 in cluster FW**

Actual:
26 ft.

Focus Map:
6

SHWS:
Name: 101 111 TRASK AVENUE
Address: 101 111 TRASK AVE
City,State,Zip: BAYONNE CITY, NJ
Site ID: 586852
Status: Closed
Home Owner: Yes
PI Number: 735318

Detail As Of April 2012:
X Coord Site: Not reported
X Coord PI: Not reported
Y Coord Site: Not reported
Y Coord PI: Not reported

---

897 **FORMER PAUL MILLER DRY CLEANERS** **NY SHWS** **S105586307**
SSE **1465 FOREST AVENUE** **NY VCP** **N/A**
1/2-1 **STATEN ISLAND, NY 10301**
0.847 mi.
4473 ft.

Actual:
30 ft.

Focus Map:
11

SHWS:
Name: FORMER PAUL MILLER DRY CLEANERS
Address: 1465 FOREST AVENUE
City,State,Zip: STATEN ISLAND, NY 10301-
Program: HW
Site Code: 58351
Classification: Significant threat to the public health or environment - action required.
Region: 2
Acres: 0.39
HW Code: 243018
Record Add: 11/18/1999
Record Upd: 12/06/2018
Updated By: JXGRECO
Site Description: Location: The Former Paul Miller Dry Cleaner Site is located at 1465 Forest Avenue, an urban portion of Richmond County, NY. The site occupies a 0.39 acre parcel in a commercial area along Forest Avenue approximately one-quarter mile southwest of Barrett Avenue. The entire investigation area is approximately 2.5 acres. Charlton Cleaners (V00252 and 243019), a different dry cleaning facility located at 24 Barrett Avenue, is located 350 feet northeast and down-gradient of the Paul Miller site. The Paul Miller and Charlton

FORMER PAUL MILLER DRY CLEANERS (Continued) **S105586307**

plumes are commingled. Site Features: The site is relatively flat with a gentle slope to the north northwest(rear of the property) and consisting of three buildings. The former Paul Miller Dry Cleaning building has a slab on grade foundation in front and a basement under the rear portion. The remaining surface area of the site is covered with an asphalt parking lot. Current Zoning and Land Use: The site is zoned for commercial use. The Former Paul Miller building on-site is currently occupied by Boston Market Corporation and is used as a restaurant. The surrounding parcels are currently used for commercial purposes. The nearest residential area is approximately 300 ft. to the south across Forest Avenue and located upgraidient of the site. Past Use of the Site and the Interim Remedial Measures: A review of historical documents indicated that the site was undeveloped prior to 1960. The Paul Miller facility was used as a dry cleaner from 1960 to 1995. The discharge of dry cleaning solvents to a dry well in the basement and the apparent dumping of the chemicals onto the ground surface are the suspected sources of the contamination. The releases have resulted in soil, soil vapor and groundwater contaminated with chlorinated solvents: primarly the volatile organic compound (VOC or CVOC) tetrachloroethene (also known as PCE) and trichloroethene (TCE) as well as the chemical breakdown products including and cis-1,2-dichloroethene (cis-1,2-DCE), and vinyl chloride (VC). VOCs in the soil and groundwater may move into the soil vapor (air spaces within the soil), which in turn may move into overlying buildings and affect the indoor air quality. Therefore, the Department evaluated the indoor of the Boston Market restaurant and identified that VOCs in the soil vapors entered the building through cracks and penetrations in the building floors. The Department sealed the penetrations and installed a sub-slab depressurization systems (SSDS) as an Interim Remedial Measure (IRM) to reduce the exposure to the these VOCs. The SSDS is currently fully operational and will remain in place until the remedial actions are completed. Comingled Contamination: The Department has determined that as contamination from the Former Paul Miller site travelled with the natural movement of the groundwater toward the Charlton Cleaners site, the groundwater came into contact with the Charlton groundwater contamination plume and became commingled (mixed together). From the point where the two groundwater plumes became mixed, they were then indistinguishable. The Charlton Cleaners Volunteer was required to enter into an alternate agreement with the Department to remediate their site due to the discontinuation of the VCP program. The Department presented the RP with the option of a cash-out offer for their cleanup responsibility. The cash-out offer, as the name implies, is a legal mechanism for the RP to pay an agreed upon amount to the State, and in exchange, the Department is to perform the remedial work and provide relief for the liability related to the contamination. This cash-out offer is routine within the Department in instances when it is advantageous to the State to take on the responsibility of a cleanup. This agreement is memorialized in an Order on Consent (Consent Order or CO). The Department entered into negotiations and the responsible party agreed to terms that included a monetary payment and deed restrictions to the property (which are necessary for the Department to permanently control of use of groundwater). The Department also obtained access and use of the responsible party s property to implement the remedies at both the Paul Miller and Charlton Cleaners VCP sites. The Department and the responsible party entered into a Consent Order on XXXX, 2017 thereby dissolving the VCP

FORMER PAUL MILLER DRY CLEANERS (Continued) **S105586307**

agreement and site #V00252. At the same time the Department consolidated the two sites under the Former Paul Miller Site (#243018). The Consent Order clearly states that the decision regarding the choice for the final remedy for Former Paul Miller site rests solely with the Department. A portion of this comingled groundwater contamination plume has moved off site and extends north beyond Barrett Avenue. The Department formed a separate site for this investigation area and assigned site number #243019 (Charlton Cleaners off site). The area downgradient of Barrett Avenue has been fully investigated by the Department. The RI/FS of the Charlton Off Site is not a subject of this PRAP: the findings and proposed remedy are subject of a separate RI/FS and PRAP. It should be noted that although theses are separate sites the nature and distribution of the contamination lends itself to a sequential remedial method and approach where the most upgradient source area is addressed first. If downgradient areas were to be addressed first, then ongoing migration of source material would result in re-contamination of areas that had been cleaned up, and thereby leading to inefficient work flow and much more expensive remedies. Site Geology and Hydrogeology: The Site is underlain by the unconsolidated glacial till and outwash of the Harbor Hill Formation and is estimated to be 120-150 feet thick at the site. Borings and wells did not extend below a depth of 110 feet below the ground surface (bgs), so the total thickness was not confirmed. Three stratigraphic units that are characterized by general observations, although significant variation in thickness and texture were encountered. Fill - A layer of fill material up to 13 feet thick and made up of gravel, sand, organic material, and reworked glacial till makes up the shallow subsurface of the Site. Glacial Till - Underlying the fill, a glacial till unit extends to 30 to 40 ft bgs and is primarily made up of a reddish brown, stiff, clayey silt with varying amounts of sand and gravel throughout. The till was found to contains numerous, discontinuous lenses of sand. Additionally, based on the Department's experience and knowledge of the geology in the area, boulders are expected to be present throughout the till. This unit was subdivided further into an upper and lower till for the purposes of evaluating remedial technologies. Glacial Outwash - The glacial outwash unit underlies the glacial till and extends from 30 to 40 ft bgs to at least 110 ft bgs. This unit consists of grayish brown, loose, poorly sorted medium to coarse sand with some silt. The geology at the site identified during the remedial investigations indicated geologic deposits at the site are predominantly fine to medium sand, with silty sand lenses, clays and local deposits of coarse sand and gravel. The heterogeneity of the glacial overburden has created a very complex groundwater flow system. However, in general the shallow groundwater in the glacial till flows relatively slowly while the groundwater flow in the outwash travels relatively faster. Both the shallow groundwater and groundwater in the outwash systems move toward the north/northeast. Each flow toward the Kill Van Kull.

Env Problem: Nature and Extent of Contamination: Based upon investigations to date, the primary contaminants of concern at the site include chlorinated solvents tetrachloroethene (PCE) and trichloroethene (TCE) along with their chemical breakdown products cis-1,2-DCE (DCE) and vinyl chloride (VC). Soil: The VOCs PCE, TCE and cis-1,2-DCE were detected in vadoze zone soil at the former Paul Miller facility at concentrations slightly exceeding the UUSCOs indicating an absence of a source area in soil that would be contributing to high

FORMER PAUL MILLER DRY CLEANERS (Continued) **S105586307**

concentrations of these contaminants in groundwater nor do the concentrations indicate the presence of non-aqueous phase liquids (NAPL). Two other VOCs (acetone and methylene chloride) were detected in one sample slightly exceeding unrestricted use soil cleanup objectives (UUSCO), but were below lab reporting limits and may be lab contaminants. Some SVOCs, specifically some polycyclic aromatic hydrocarbons (PAHs), were detected in one soil sample at concentrations slightly exceeding their UUSCOs. No pesticides or PCBs were detected in the soil samples. Arsenic, nickel, chromium and copper slightly exceeded the UUSCO in a few soil samples. No other metals were detected at concentrations exceeding the UUSCOs in soil samples. The sparse occurrence of these low-level analytes across a well delineated site will not be the driver for the remediation of this site. Groundwater: Investigations indicate a chlorinated solvent plume in groundwater extends in a radial direction outward from the site but tends to flow predominantly with groundwater to the north-northwest in the shallower zones, while deeper groundwater flows to the north-northeast, consistent with regional groundwater flow. Chlorinated solvents: PCE, TCE, cis-1,2-DCE and VC are found in groundwater above NYS Groundwater Standards. These contaminants are found in groundwater from approximately 10 feet below grounds surface (bgs) to a depth of 50 feet below the ground surface (bgs). Within this range the most highly contaminated groundwater resides in the water column at a depth of 35 ft. bgs to 45 ft. bgs. The highest detected concentration of PCE in groundwater was along the east side of the building at 3,500,000 parts per billion (ppb) in monitoring well MW-12S. The highest detected concentration of TCE, cis-1,2-DCE and VC were detected at monitoring well MW-11S on the east side of the building near monitoring well MW-12S at concentrations of 2,400 ppb, 11,000 ppb and 37 ppb, respectively. Metals: Chloride, iron, manganese, and nickel exceeded their groundwater standards in some samples. These metals are typical naturally-occurring metals and are not related to former site operations. Soil Vapor/Indoor Air: Initially in 2008, PCE and TCE were detected in an indoor air sample on the first floor of the on-site building at concentrations exceeding guidance values and at three to four orders of magnitude greater than the sub-slab concentrations. The indoor air results appeared to be anomalously high. Indoor air also showed the presence of vinyl chloride, cis-1,2-DCE, chloroform, and toluene at concentrations above background values. An indoor air and sub-slab sample were collected in the basement in 2008 and indicated PCE concentrations in the sub-slab at three orders of magnitude above that noted in indoor air. It was determined that soil vapor intrusion was occurring at the site and that there may be a contribution from contaminated building materials in the vicinity of the former location of the dry cleaning machine (current location of restrooms). First-floor subslab PCE concentrations ranged from 4,200 to 59,000 ug/m3, while first floor indoor air PCE concentrations ranged from 150 to 2,100 ug/m3. First floor sub-slab TCE concentrations ranged from 29 to 4,200 ug/m3, while first floor TCE concentrations ranged from 1.5 to 180 ug/m3. The mitigation of the indoor air concentrations is discussed later in this document. Off-site: Passive air quality sampling (sampling badges) was performed in March 2011 in and around the adjacent bank building (i.e., in the basement and the vicinity of the bank teller drive through). PCE was not detected in either sample. The adjacent fast food restaurant was not sampled in 2011 because the owner did not grant access. In 2013, indoor air

FORMER PAUL MILLER DRY CLEANERS (Continued) **S105586307**

samples (Summa canisters) were collected at the adjacent bank building and adjacent fast food restaurant. Neither PCE nor TCE were detected in either sample. NEED THE 2014 RESULTS INCLUDED HERE. The NYSDOH has determined that monitoring will continue in the adjacent bank and no further action is required in the adjacent fast-food restaurant. Significant Threat The Former Paul Miller site presents a significant environmental threat due to the presence of dense-non-aqueous phase liquid (DNAPL) source material below the groundwater table which is acting as the contaminant source to the groundwater, soil vapor and indoor air. The Former Charlton Cleaners had previously been designated a Class 2 site separately.

Health Problem:	Direct contact with contaminants in the soil is unlikely because the majority of the site is covered with buildings and pavement. People are not drinking contaminated groundwater because the area is served by a public water supply that is not affected by this contamination. Volatile organic compounds in the groundwater may move into the soil vapor (air spaces within the soil), which in turn may move into overlying buildings and affect the indoor air quality. This process, which is similar to the movement of radon gas from the subsurface into the air of buildings, is referred to as soil vapor intrusion. Sampling identified impacts in the indoor air within the on-site building and a sub-slab depressurization system was installed to prevent vapors beneath the slab from entering the building. Monitoring for the potential for vapor intrusion at several off-site structures is on-going.
Dump:	False
Structure:	True
Lagoon:	False
Landfill:	False
Pond:	False
Disp Start:	unknown
Disp Term:	1995
Lat/Long:	40:37:28.0 / 74:08:14.0
Dell:	False
Record Add:	1999-11-18 12:00:00
Record Upd:	2013-10-29 11:26:00
Updated By:	ldennist
Own Op:	Disp. Owner
Sub Type:	E
Owner Name:	Not reported
Owner Company:	MR. ALVIN NALITT
Owner Address:	1475 Forest Avenue
Owner Addr2:	Not reported
Owner City,St,Zip:	Staten Island, NY 10301
Owner Country:	United States of America
Own Op:	Document Repository
Sub Type:	C01
Owner Name:	Not reported
Owner Company:	New York Public Library, Port Richmond Branch
Owner Address:	75 Bennett Street
Owner Addr2:	Not reported
Owner City,St,Zip:	Staten Island, NY 10302
Owner Country:	United States of America
Own Op:	Owner
Sub Type:	E
Owner Name:	c/o Elanor Nalitt
Owner Company:	1465 Forest, LLC

FORMER PAUL MILLER DRY CLEANERS (Continued) **S105586307**

Owner Address: 1275 First Ave., Apt. 115
Owner Addr2: Not reported
Owner City,St,Zip: New York, NY 10065
Owner Country: United States of America
Own Op: Document Repository
Sub Type: C01
Owner Name: Not reported
Owner Company: New York Public Library, Todt Hill-Westerleigh Branch
Owner Address: 2550 Victory Boulevard
Owner Addr2: Not reported
Owner City,St,Zip: Staten Island, NY 10314
Owner Country: United States of America
Own Op: On-Site Operator
Sub Type: E
Owner Name: Not reported
Owner Company: MR. ALVIN NALITT
Owner Address: 1465 FOREST AVENUE
Owner Addr2: Not reported
Owner City,St,Zip: STATEN ISLAND, NY 10301
Owner Country: United States of America
HW Code: 243018
Waste Type: TETRACHLOROETHYLENE (PCE)
Waste Quantity: UNKNOWN
Waste Code: TETRACHLOR
HW Code: 243018
Waste Type: TRICHLOROETHENE (TCE)
Waste Quantity: UNKNOWN
Waste Code: Not reported
HW Code: 243018
Waste Type: 1,2-DICHLOROETHANE
Waste Quantity: UNKNOWN
Waste Code: Not reported
HW Code: 243018
Waste Type: cis-1,2-dichloroethene
Waste Quantity: UNKNOWN
Waste Code: Not reported
HW Code: 243018
Waste Type: VINYL CHLORIDE
Waste Quantity: UNKNOWN
Waste Code: Not reported
HW Code: 243018
Waste Type: DICHLOROETHYLENE
Waste Quantity: UNKNOWN
Waste Code: Not reported
HW Code: 243018
Waste Type: tetrachloroethene (PCE)
Waste Quantity: UNKNOWN
Waste Code: Not reported
Crossref ID: Not reported
Cross Ref Type Code: Not reported
Cross Ref Type: Not reported
Record Added Date: Not reported
Record Updated: Not reported
Updated By: Not reported

VCP:
Name: FORMER PAUL MILLER DRY CLEANERS

FORMER PAUL MILLER DRY CLEANERS (Continued) **S105586307**

Address:	1465 FOREST AVENUE
City,State,Zip:	STATEN ISLAND, NY
Program Type:	VCP
Site Code:	58687
HW Code:	V00183
Site Class:	N
SWIS:	4301
Region:	2
Town:	New York City
Acres:	Not reported
Date Record Added:	11/30/2000
Date Record Updated:	10/19/2001
Updated By:	REEVANS
Site Description:	See project #243018
Env Problem:	Not reported
Health Problem:	Not reported
Dump:	Not reported
Structure:	Not reported
Lagoon:	Not reported
Landfill:	Not reported
Pond:	Not reported
Disp Start:	Not reported
Disp Term:	Not reported
Lat/Long:	Not reported
Dell:	Not reported
Record Add:	Not reported
Record Upd:	Not reported
Updated By:	Not reported
Own Op:	Applicant/Requestor
Sub Type:	ZZZ
Owner Name:	ELEANOR NALITT
Owner Company:	ELEANOR NALITT
Owner Address:	25 DUNCAN RD
Owner Addr2:	Not reported
Owner City,St,Zip:	STATEN ISLAND, NY 10301
Owner Country:	United States of America
HW Code:	Not reported
Waste Type:	Not reported
Waste Quantity:	Not reported
Waste Code:	Not reported
Crossref ID:	Not reported
Cross Ref Type Code:	Not reported
Cross Ref Type:	Not reported
Record Added Date:	Not reported
Record Updated:	Not reported
Updated By:	Not reported

FY898 **NJ SHWS** **S118968775**
NNW **49 COTTAGE STREET** **N/A**
1/2-1 **BAYONNE CITY, NJ 07002**
0.849 mi.
4485 ft. **Site 3 of 3 in cluster FY**

Actual:
23 ft.

Focus Map:
2

SHWS:

Name:	49 51 COTTAGE STREET
Address:	49 51 COTTAGE ST
City,State,Zip:	BAYONNE CITY, NJ
Site ID:	605043

(Continued) **S118968775**

Status: Closed
Home Owner: Yes
PI Number: 761037

Detail As Of April 2012:
X Coord Site: Not reported
X Coord PI: Not reported
Y Coord Site: Not reported
Y Coord PI: Not reported

899
NNW
1/2-1
0.853 mi.
4502 ft.

179 ORIENT STREET **NJ SHWS** **S118967808**
179 ORIENT ST **N/A**
BAYONNE, NJ 07002

Actual:
28 ft.

Focus Map:
2

SHWS:
Name: 179 ORIENT STREET
Address: 179 ORIENT ST
City,State,Zip: BAYONNE CITY, NJ
Site ID: 597532
Status: Closed
Home Owner: Yes
PI Number: 750842

Detail As Of April 2012:
X Coord Site: Not reported
X Coord PI: Not reported
Y Coord Site: Not reported
Y Coord PI: Not reported

GA900
North
1/2-1
0.857 mi.
4523 ft.

181 WEST 4TH STREET **NJ SHWS** **S120663595**
181 W 4TH ST **N/A**
BAYONNE CITY, NJ 07002

Site 1 of 2 in cluster GA

Actual:
19 ft.

Focus Map:
6

SHWS:
Name: 181 WEST 4TH STREET
Address: 181 W 4TH ST
City,State,Zip: BAYONNE CITY, NJ
Site ID: 594195
Status: Closed
Home Owner: Yes
PI Number: 746447

Detail As Of April 2012:
X Coord Site: Not reported
X Coord PI: Not reported
Y Coord Site: Not reported
Y Coord PI: Not reported

FZ901 **71 WEST 5TH STREET** **NJ SHWS** **S116227851**
North **71 W 5TH ST** **N/A**
1/2-1 **BAYONNE CITY, NJ**
0.859 mi.
4538 ft. **Site 2 of 2 in cluster FZ**

Actual:
29 ft.

Focus Map:
2

SHWS:
Name: 71 WEST 5TH STREET
Address: 71 W 5TH ST
City,State,Zip: BAYONNE CITY, NJ
Site ID: 482989
Status: Closed
Home Owner: Yes
PI Number: 609276

Detail As Of April 2012:
X Coord Site: Not reported
X Coord PI: Not reported
Y Coord Site: Not reported
Y Coord PI: Not reported

---

902 **160 AVENUE C** **NJ SHWS** **S109297714**
North **160 AVE C** **N/A**
1/2-1 **BAYONNE CITY, NJ**
0.861 mi.
4544 ft.

Actual:
28 ft.

Focus Map:
2

SHWS:
Name: 160 AVENUE C
Address: 160 AVE C
City,State,Zip: BAYONNE CITY, NJ
Site ID: 18682
Status: Closed
Home Owner: No
PI Number: G000040742

Detail As Of April 2012:
X Coord Site: Not reported
X Coord PI: Not reported
Y Coord Site: Not reported
Y Coord PI: Not reported

---

903 **194 ORIENT STREET** **NJ SHWS** **S109213386**
NNW **194 ORIENT ST** **N/A**
1/2-1 **BAYONNE CITY, NJ**
0.861 mi.
4546 ft.

Actual:
25 ft.

Focus Map:
2

SHWS:
Name: 194 ORIENT STREET
Address: 194 ORIENT ST
City,State,Zip: BAYONNE CITY, NJ
Site ID: 471787
Status: Closed
Home Owner: Yes
PI Number: 595555

Detail As Of April 2012:
X Coord Site: Not reported
X Coord PI: Not reported

194 ORIENT STREET (Continued) **S109213386**

Y Coord Site: Not reported
Y Coord PI: Not reported

904
NNW
1/2-1
0.863 mi.
4554 ft.

22 SILVER STREET **NJ SHWS** **S118166769**
22 SILVER ST **N/A**
BAYONNE, NJ 07002

Actual:
31 ft.

Focus Map:
2

SHWS:
Name: 22 SILVER STREET
Address: 22 SILVER ST
City,State,Zip: BAYONNE CITY, NJ
Site ID: 564989
Status: Closed
Home Owner: Yes
PI Number: 707763

Detail As Of April 2012:
X Coord Site: Not reported
X Coord PI: Not reported
Y Coord Site: Not reported
Y Coord PI: Not reported

905
North
1/2-1
0.865 mi.
4566 ft.

105-107 WEST 5TH STREET **NJ SHWS** **S109296593**
105 107 W 5TH ST **N/A**
BAYONNE CITY, NJ

Actual:
25 ft.

Focus Map:
2

SHWS:
Name: 105-107 WEST 5TH STREET
Address: 105 107 W 5TH ST
City,State,Zip: BAYONNE CITY, NJ
Site ID: 174604
Status: Closed
Home Owner: Yes
PI Number: 228967

Detail As Of April 2012:
X Coord Site: Not reported
X Coord PI: Not reported
Y Coord Site: Not reported
Y Coord PI: Not reported

GB906
NNW
1/2-1
0.874 mi.
4617 ft.

14 WEST 6TH STREET **NJ SHWS** **S116228309**
14 W 6TH ST **N/A**
BAYONNE CITY, NJ
Site 1 of 2 in cluster GB

Actual:
28 ft.

Focus Map:
2

SHWS:
Name: 14 WEST 6TH STREET
Address: 14 W 6TH ST
City,State,Zip: BAYONNE CITY, NJ
Site ID: 494727

14 WEST 6TH STREET (Continued) **S116228309**

Status: Closed
Home Owner: Yes
PI Number: 623504

Detail As Of April 2012:
X Coord Site: Not reported
X Coord PI: Not reported
Y Coord Site: Not reported
Y Coord PI: Not reported

GB907 **16 W 6TH ST** **NJ SHWS** **S109313861**
NNW **16 W 6TH ST** **N/A**
1/2-1 **BAYONNE CITY, NJ**
0.876 mi.
4626 ft. **Site 2 of 2 in cluster GB**

Actual:
28 ft.

Focus Map:
2

SHWS:
Name: 16 W 6TH ST
Address: 16 W 6TH ST
City,State,Zip: BAYONNE CITY, NJ
Site ID: 87987
Status: Closed
Home Owner: No
PI Number: G000061864

Detail As Of April 2012:
X Coord Site: Not reported
X Coord PI: Not reported
Y Coord Site: Not reported
Y Coord PI: Not reported

GC908 **135 137 NEWMAN AVENUE** **NJ SHWS** **S118168506**
North **135 137 NEWMAN AVE** **N/A**
1/2-1 **BAYONNE CITY, NJ**
0.882 mi.
4657 ft. **Site 1 of 6 in cluster GC**

Actual:
29 ft.

Focus Map:
2

SHWS:
Name: 135 137 NEWMAN AVENUE
Address: 135 137 NEWMAN AVE
City,State,Zip: BAYONNE CITY, NJ
Site ID: 555769
Status: Closed
Home Owner: Yes
PI Number: 696280

Detail As Of April 2012:
X Coord Site: Not reported
X Coord PI: Not reported
Y Coord Site: Not reported
Y Coord PI: Not reported

GD909 **BEST FOODS FORMER** **NJ SHWS** **S121974505**
North **99 AVE A** **N/A**
1/2-1 **BAYONNE CITY, NJ**
0.883 mi.
4660 ft. **Site 1 of 2 in cluster GD**

Actual:
17 ft.

Focus Map:
1

SHWS:

Name:	BEST FOODS FORMER
Address:	99 AVE A
City,State,Zip:	BAYONNE CITY, NJ
Site ID:	14892
Status:	Active
Home Owner:	No
PI Number:	G000001023

Detail As Of April 2012:

X Coord Site:	592196
X Coord PI:	592196
Y Coord Site:	661955
Y Coord PI:	661955

GA910 **106 108 AVENUE A** **NJ SHWS** **S110511769**
North **106 108 AVE A** **N/A**
1/2-1 **BAYONNE CITY, NJ**
0.884 mi.
4668 ft. **Site 2 of 2 in cluster GA**

Actual:
20 ft.

Focus Map:
1

SHWS:

Name:	106 108 AVENUE A
Address:	106 108 AVE A
City,State,Zip:	BAYONNE CITY, NJ
Site ID:	423820
Status:	Closed
Home Owner:	Yes
PI Number:	530458

Detail As Of April 2012:

X Coord Site:	Not reported
X Coord PI:	Not reported
Y Coord Site:	Not reported
Y Coord PI:	Not reported

GC911 **NJ SHWS** **S110511885**
North **139 NEWMAN AVE** **N/A**
1/2-1 **BAYONNE CITY, NJ 07002**
0.887 mi.
4685 ft. **Site 2 of 6 in cluster GC**

Actual:
29 ft.

Focus Map:
2

SHWS:

Name:	139 NEWMAN AVENUE
Address:	139 NEWMAN AVE
City,State,Zip:	BAYONNE CITY, NJ
Site ID:	424456
Status:	Closed
Home Owner:	Yes
PI Number:	531270

Detail As Of April 2012:

X Coord Site:	Not reported
X Coord PI:	Not reported

(Continued) **S110511885**

Y Coord Site: Not reported
Y Coord PI: Not reported

GE912 **192 BROADWAY** **NJ SHWS** **S107571357**
NNW **192 BROADWAY** **N/A**
1/2-1 **BAYONNE CITY, NJ**
0.889 mi.
4694 ft. **Site 1 of 2 in cluster GE**

Actual: **30 ft.**

Focus Map: **2**

SHWS:
Name: 192 BROADWAY
Address: 192 BROADWAY
City,State,Zip: BAYONNE CITY, NJ
Site ID: 223638
Status: Closed
Home Owner: Yes
PI Number: 292013

Detail As Of April 2012:
X Coord Site: Not reported
X Coord PI: Not reported
Y Coord Site: Not reported
Y Coord PI: Not reported

---

913 **S & W PRECISION TOOL CORP** **RCRA-VSQG** **1000135849**
NNW **43 EVERGREEN ST** **NJ SHWS** **NJD061068946**
1/2-1 **BAYONNE, NJ 07002** **NJ INST CONTROL**
0.889 mi. **NJ VCP**
4696 ft. **NJ BROWNFIELDS**

Actual: **24 ft.**

Focus Map: **2**

RCRA-VSQG:
Date form received by agency: 01/01/2007
Facility name: S & W PRECISION TOOL CORP
Facility address: 43 EVERGREEN ST
BAYONNE, NJ 07002
EPA ID: NJD061068946
Mailing address: EVERGREEN ST
BAYONNE, NJ 07002
Contact: Not reported
Contact address: EVERGREEN ST
BAYONNE, NJ 07002
Contact country: US
Contact telephone: Not reported
Contact email: Not reported
EPA Region: 02
Land type: Facility is not located on Indian land. Additional information is not known.
Classification: Conditionally Exempt Small Quantity Generator
Description: Handler: generates 100 kg or less of hazardous waste per calendar month, and accumulates 1000 kg or less of hazardous waste at any time; or generates 1 kg or less of acutely hazardous waste per calendar month, and accumulates at any time: 1 kg or less of acutely hazardous waste; or 100 kg or less of any residue or contaminated soil, waste or other debris resulting from the cleanup of a spill, into or on any land or water, of acutely hazardous waste; or generates 100 kg or less of any residue or contaminated soil, waste or other debris resulting from the cleanup of a spill, into or on any land or water, of acutely hazardous waste during any calendar month, and accumulates at any

S & W PRECISION TOOL CORP (Continued) **1000135849**

time: 1 kg or less of acutely hazardous waste; or 100 kg or less of any residue or contaminated soil, waste or other debris resulting from the cleanup of a spill, into or on any land or water, of acutely hazardous waste

Owner/Operator Summary:

Owner/operator name:	WIELGUS JOSEPH
Owner/operator address:	NOT REQUIRED
	NOT REQUIRED, WY 99999
Owner/operator country:	US
Owner/operator telephone:	212-555-1212
Owner/operator email:	Not reported
Owner/operator fax:	Not reported
Owner/operator extension:	Not reported
Legal status:	Private
Owner/Operator Type:	Owner
Owner/Op start date:	Not reported
Owner/Op end date:	Not reported

Owner/operator name:	WIELGUS JOSEPH
Owner/operator address:	NOT REQUIRED
	NOT REQUIRED, WY 99999
Owner/operator country:	US
Owner/operator telephone:	212-555-1212
Owner/operator email:	Not reported
Owner/operator fax:	Not reported
Owner/operator extension:	Not reported
Legal status:	Private
Owner/Operator Type:	Operator
Owner/Op start date:	Not reported
Owner/Op end date:	Not reported

Handler Activities Summary:

U.S. importer of hazardous waste:	No
Mixed waste (haz. and radioactive):	No
Recycler of hazardous waste:	No
Transporter of hazardous waste:	No
Treater, storer or disposer of HW:	No
Underground injection activity:	No
On-site burner exemption:	No
Furnace exemption:	No
Used oil fuel burner:	No
Used oil processor:	No
User oil refiner:	No
Used oil fuel marketer to burner:	No
Used oil Specification marketer:	No
Used oil transfer facility:	No
Used oil transporter:	No

Historical Generators:

Date form received by agency:	01/01/2006
Site name:	S & W PRECISION TOOL CORP
Classification:	Not a generator, verified

Date form received by agency:	09/16/1985
Site name:	S & W PRECISION TOOL CORP

S & W PRECISION TOOL CORP (Continued) **1000135849**

Classification: Large Quantity Generator

Hazardous Waste Summary:

. Waste code: D001
. Waste name: IGNITABLE WASTE

. Waste code: F001
. Waste name: THE FOLLOWING SPENT HALOGENATED SOLVENTS USED IN DEGREASING: TETRACHLOROETHYLENE, TRICHLORETHYLENE, METHYLENE CHLORIDE, 1,1,1-TRICHLOROETHANE, CARBON TETRACHLORIDE AND CHLORINATED FLUOROCARBONS; ALL SPENT SOLVENT MIXTURES/BLENDS USED IN DEGREASING CONTAINING, BEFORE USE, A TOTAL OF TEN PERCENT OR MORE (BY VOLUME) OF ONE OR MORE OF THE ABOVE HALOGENATED SOLVENTS OR THOSE SOLVENTS LISTED IN F002, F004, AND F005; AND STILL BOTTOMS FROM THE RECOVERY OF THESE SPENT SOLVENTS AND SPENT SOLVENT MIXTURES.

. Waste code: NONE
. Waste name: None

. Waste code: X003
. Waste name: OTHER STATE REGULATED WASTES [i.e., DIESEL FUEL, GASOLINE AND HOME HEATING OIL]

Violation Status: No violations found

Evaluation Action Summary:
Evaluation date: 08/28/1990
Evaluation: COMPLIANCE EVALUATION INSPECTION ON-SITE
Area of violation: Not reported
Date achieved compliance: Not reported
Evaluation lead agency: State

SHWS:
Name: S & W PRECISION TOOL CORPORATION
Address: 43 EVERGREEN ST
City,State,Zip: BAYONNE CITY, NJ
Site ID: 22019
Status: Closed
Home Owner: No
PI Number: G000003262

Detail As Of April 2012:
X Coord Site: Not reported
X Coord PI: Not reported
Y Coord Site: Not reported
Y Coord PI: Not reported

NJ INSTITUTIONAL CONTROL:
Facility ID: 22019
Date Established (SI): 07/17/2000
Date Closed/Lifted (SI): 05/19/2009
PI Number: G000003262
PI Name: S & W PRECISION TOOL CORPORATION
CEA Description (SI): Tetrachloroethylene
CEA Case Track #: 46060
CEA Duration: 7.00

S & W PRECISION TOOL CORP (Continued) **1000135849**

Intermediate Durations: No

Facility ID: 22019
Date Established (SI): 07/17/2000
Date Closed/Lifted (SI): 05/19/2009
PI Number: G000003262
PI Name: S & W PRECISION TOOL CORPORATION
CEA Description (SI): Tetrachloroethylene
CEA Case Track #: 46061
CEA Duration: 7.00
Intermediate Durations: No

Facility ID: 22019
Date Established (SI): 07/17/2000
Date Closed/Lifted (SI): 05/19/2009
PI Number: G000003262
PI Name: S & W PRECISION TOOL CORPORATION
CEA Description (SI): Tetrachloroethylene
CEA Case Track #: 108862
CEA Duration: 7.00
Intermediate Durations: No

VCP:
Incident Number: Not reported
MOA Execution Date: 12/08/2008
Type Of Vcp File: CURRENT
Pi Number: G000003262
Case Type(Case Type): MOA
Case Contact: Department Not reported
Case Contact Name: Joseph T Wielgus
Case Contact: Organization Not reported
Case Contact: Address: Line1 43 Evergreen Street
Case Contact: Address: Line2 Not reported
Case Contact: Address: Line3 Not reported
Case Contact City,St,Zip: Bayonne, NJ 07002

BROWNFIELDS:
Name: S & W PRECISION TOOL CORPORATION
Address: 43 EVERGREEN ST
City,State,Zip: BAYONNE CITY, BAYONNE CITY 07002
Price: Not reported
Assessed Value: Not reported
Property Size: Unknown
Annual Taxes: Not reported
Representative Address: Not reported
Representative City/State/Zip: Not reported
Submitter Name: Not reported
Submitter Address1: Not reported
Submitter Address2: Not reported
Submitter City: Not reported
Submitter State: Not reported
Submitter Zip: Not reported
Submitter Email: Not reported
Submitter Phone: Not reported
Transaction Type: Not reported
Transfer Type: Not reported

S & W PRECISION TOOL CORP (Continued) **1000135849**

Site Number:	6670
X Coordinate:	596251
Y Coordinate:	663161
Coord:	596251:663161
AutoID:	Not reported
Ownership Type:	unknown
Ownership:	DEP Case
PStatus:	DEP Case
PI Number:	G000003262
Owner Name:	Not reported
Owner Address + Owner Street:	Not reported
Owner City:	Not reported
Owner State:	Not reported
Owner Zip Code:	Not reported
Owner County:	Not reported
Owner Phone:	9999999999
Owner Fax:	9999999999
Owner Email:	Not reported
Owner Organization:	Not reported
Authorized Representative:	Not reported
Auth Rep Relation to Owner:	Not reported
Municipal Contact Name:	Not reported
Municipal Contact Street:	Not reported
Municipal Contact City:	Not reported
Municipal Contact State:	Not reported
Municipal Contact Zip Code:	Not reported
Municipal Contact Phone:	9999999999
Municipal Contact Fax:	9999999999
Municipal Contact Email:	Not reported
Department:	Not reported
Municipal Contact Title:	Not reported
Contact Relation to Owner:	Not reported
Current Zoning:	Not reported
Proposed Zoning:	Not reported
Copy of Title Insurance:	Not reported
Block:	Not reported
Lot:	Not reported
Development Plan Completed:	Unknown
Market Study Completed:	Unknown
Current Activity:	Not reported
Current Operations:	Not reported
Prior Operations:	Not reported
Deed Restrictions:	Unknown
Easements:	Unknown
Buildings:	Not reported
Condition of Buildings:	Not reported
Square Footage:	Not reported
Total Buildable Space:	Not reported
Lease Price:	Not reported
Tax Certificate:	Unknown
Tax Lien:	Unknown
Other Liens/Judgements:	No
Traffic Study:	Unknown
Road Access:	Not reported
Waterfront Access:	Unknown
Airport Access:	Unknown
Public Transportation Access:	Unknown

S & W PRECISION TOOL CORP (Continued) **1000135849**

Major Highway Name:	Not reported
Major Highway Interchange:	Not reported
Major Highway Miles Away:	Not reported
Local Highway Name:	Not reported
Local Highway Interchange:	Not reported
Local Highway Miles Away:	Not reported
Rail Type:	Not reported
Rail Name:	Not reported
Rail Station:	Not reported
Rail Miles Away:	Not reported
Public Water:	Unknown
Electric:	Unknown
Gas:	Unknown
Public Sewer:	Unknown
Telephone:	Unknown
Cable:	Unknown
Fiber Optics:	Unknown
Wetlands:	No
Sensitive Ecosystems/Habitats:	No
Endangered Species:	No
Historic/Archeological Site:	No
100 Year Flood Plain:	No
500 Year Flood Plain:	No
Environmental Report Copies:	Yes
List Containing Site:	Not reported
Preliminary Assessment:	No
Site Investigation:	No
Remedial Investigation:	Yes
Remedial Action Workplan:	Yes
Voluntary Cleanup Program:	No
Environmental Litigation:	No
Remediation In Progress:	No
Remediation Estimated Complete Date:	Not reported
Regulatory sign-off:	No
Regulatory Sign-Off Description:	Not reported
Other Incentives:	No
Low Interest Rates:	No
HDSRF Grants:	No
TIF:	No
HDSRF Loans:	No
USA Loans:	No
USA Grants:	No
Designated Redevelopment Area:	No
Environmental Opportunity Zone:	No
Tax Rebate or Abatement:	No
Empowerment Zone (Federal):	No
Urban Coordinating Council Neighborhood:	No
Enterprise Community (Federal):	No
Urban Enterprise Zone:	No
Additional Comments:	1) Completed-Entire Site Limited Restricted Use,8/3/2000 2) C2: Formal Design - Known Source or Release with GW Contamination established 5/26/1998 3) Insitutional Control(s) exists requiring biennial certification
County_int_FK:	9
Municipality_int_FK:	247
Planning Area Designation:	Planning Area 1
Authorized Representative Email:	Not reported

S & W PRECISION TOOL CORP (Continued) **1000135849**

Authorized Representative Phone: 9999999999
General Comments: Not reported

GF914 **NJ SHWS** **S122384637**
NNW **24 COTTAGE STREET** **N/A**
1/2-1 **BAYONNE CITY, NJ 07002**
0.890 mi.
4698 ft. **Site 1 of 2 in cluster GF**

Actual:
30 ft.

Focus Map:
2

SHWS:
Name: 24 COTTAGE STREET
Address: 24 COTTAGE ST
City,State,Zip: BAYONNE CITY, NJ
Site ID: 622993
Status: Closed
Home Owner: Yes
PI Number: 792079

Detail As Of April 2012:
X Coord Site: Not reported
X Coord PI: Not reported
Y Coord Site: Not reported
Y Coord PI: Not reported

GD915 **PSIP AVENUE A URBAN RENEWAL** **NJ SHWS** **S123813269**
North **107 AVE A** **N/A**
1/2-1 **BAYONNE CITY, NJ**
0.893 mi.
4715 ft. **Site 2 of 2 in cluster GD**

Actual:
18 ft.

Focus Map:
1

SHWS:
Name: PSIP AVENUE A URBAN RENEWAL
Address: 107 AVE A
City,State,Zip: BAYONNE CITY, NJ
Site ID: 626909
Status: Active
Home Owner: No
PI Number: 799371

Detail As Of April 2012:
X Coord Site: Not reported
X Coord PI: Not reported
Y Coord Site: Not reported
Y Coord PI: Not reported

GG916 **12 OAK STREET** **NJ SHWS** **S109314485**
NW **12 OAK ST** **N/A**
1/2-1 **MIDDLETOWN TWP, NJ**
0.895 mi.
4728 ft. **Site 1 of 2 in cluster GG**

Actual:
19 ft.

Focus Map:
2

SHWS:
Name: 12 OAK STREET
Address: 12 OAK ST
City,State,Zip: MIDDLETOWN TWP, NJ
Site ID: 92812

12 OAK STREET (Continued) **S109314485**

Status: Closed
Home Owner: No
PI Number: 130869

Detail As Of April 2012:
X Coord Site: Not reported
X Coord PI: Not reported
Y Coord Site: Not reported
Y Coord PI: Not reported

GC917 **143 NEWMAN AVENUE** **NJ SHWS** **S116566322**
North **143 NEWMAN AVE** **N/A**
1/2-1 **BAYONNE CITY, NJ**
0.896 mi.
4730 ft. **Site 3 of 6 in cluster GC**

Actual:
28 ft.

Focus Map:
2

SHWS:
Name: 143 NEWMAN AVENUE
Address: 143 NEWMAN AVE
City,State,Zip: BAYONNE CITY, NJ
Site ID: 506859
Status: Closed
Home Owner: Yes
PI Number: 638046

Detail As Of April 2012:
X Coord Site: Not reported
X Coord PI: Not reported
Y Coord Site: Not reported
Y Coord PI: Not reported

GH918 **129 5TH STREET WEST** **NJ SHWS** **S109305703**
North **129 W 5TH ST** **N/A**
1/2-1 **BAYONNE CITY, NJ**
0.899 mi.
4745 ft. **Site 1 of 4 in cluster GH**

Actual:
19 ft.

Focus Map:
1

SHWS:
Name: 129 5TH STREET WEST
Address: 129 W 5TH ST
City,State,Zip: BAYONNE CITY, NJ
Site ID: 64988
Status: Closed
Home Owner: Yes
PI Number: G000025734

Detail As Of April 2012:
X Coord Site: 593164
X Coord PI: 593164
Y Coord Site: 662533
Y Coord PI: 662533

GI919 **62 WEST 6TH STREET** **NJ SHWS** **S109296105**
North **62 W 6TH ST** **N/A**
1/2-1 **BAYONNE CITY, NJ**
0.901 mi.
4756 ft. **Site 1 of 2 in cluster GI**

Actual:
28 ft.

Focus Map:
2

SHWS:
Name: 62 WEST 6TH STREET
Address: 62 W 6TH ST
City,State,Zip: BAYONNE CITY, NJ
Site ID: 167748
Status: Closed
Home Owner: Yes
PI Number: 220543

Detail As Of April 2012:
X Coord Site: Not reported
X Coord PI: Not reported
Y Coord Site: Not reported
Y Coord PI: Not reported

GG920 **11 OAK ST** **NJ SHWS** **S109310614**
NW **11 OAK ST** **N/A**
1/2-1 **MIDDLETOWN TWP, NJ**
0.901 mi.
4758 ft. **Site 2 of 2 in cluster GG**

Actual:
19 ft.

Focus Map:
2

SHWS:
Name: 11 OAK ST
Address: 11 OAK ST
City,State,Zip: MIDDLETOWN TWP, NJ
Site ID: 79740
Status: Closed
Home Owner: No
PI Number: G000039173

Detail As Of April 2012:
X Coord Site: Not reported
X Coord PI: Not reported
Y Coord Site: Not reported
Y Coord PI: Not reported

GH921 **131 WEST 5TH STREET** **NJ SHWS** **S109299567**
North **131 W 5TH ST** **N/A**
1/2-1 **BAYONNE CITY, NJ**
0.902 mi.
4763 ft. **Site 2 of 4 in cluster GH**

Actual:
19 ft.

Focus Map:
1

SHWS:
Name: 131 WEST 5TH STREET
Address: 131 W 5TH ST
City,State,Zip: BAYONNE CITY, NJ
Site ID: 216430
Status: Closed
Home Owner: Yes
PI Number: 282729

Detail As Of April 2012:
X Coord Site: Not reported
X Coord PI: Not reported

131 WEST 5TH STREET (Continued) **S109299567**

Y Coord Site: Not reported
Y Coord PI: Not reported

GH922 **163 KENNEDY BOULEVARD** **NJ SHWS** **S107915756**
North **163 KENNEDY BLVD** **N/A**
1/2-1 **BAYONNE CITY, NJ 07002**
0.903 mi.
4766 ft. **Site 3 of 4 in cluster GH**

Actual: **19 ft.**
Focus Map: **1**

SHWS:
Name: 163 KENNEDY BOULEVARD
Address: 163 KENNEDY BLVD
City,State,Zip: BAYONNE CITY, NJ
Site ID: 64273
Status: Closed
Home Owner: Yes
PI Number: G000010336

Detail As Of April 2012:
X Coord Site: 593260
X Coord PI: 593260
Y Coord Site: 662616
Y Coord PI: 662616

GC923 **70 WEST 60TH STREET** **NJ SHWS** **S116227472**
North **70 W 6TH ST** **N/A**
1/2-1 **BAYONNE CITY, NJ**
0.904 mi.
4772 ft. **Site 4 of 6 in cluster GC**

Actual: **28 ft.**
Focus Map: **2**

SHWS:
Name: 70 WEST 60TH STREET
Address: 70 W 6TH ST
City,State,Zip: BAYONNE CITY, NJ
Site ID: 470970
Status: Closed
Home Owner: Yes
PI Number: 594483

Detail As Of April 2012:
X Coord Site: Not reported
X Coord PI: Not reported
Y Coord Site: Not reported
Y Coord PI: Not reported

GH924 **166 KENNEDY BOULEVARD** **NJ SHWS** **S118453675**
North **166 KENNEDY BLVD** **N/A**
1/2-1 **BAYONNE, NJ 07002**
0.904 mi.
4774 ft. **Site 4 of 4 in cluster GH**

Actual: **19 ft.**
Focus Map: **1**

SHWS:
Name: 166 KENNEDY BOULEVARD
Address: 166 KENNEDY BLVD
City,State,Zip: BAYONNE CITY, NJ
Site ID: 572342

166 KENNEDY BOULEVARD (Continued) **S118453675**

Status: Closed
Home Owner: No
PI Number: 716935

Detail As Of April 2012:
X Coord Site: Not reported
X Coord PI: Not reported
Y Coord Site: Not reported
Y Coord PI: Not reported

GE925 **NJ SHWS** **S118454034**
NNW **191 BROADWAY** **N/A**
1/2-1 **BAYONNE CITY, NJ 07002**
0.906 mi.
4783 ft. **Site 2 of 2 in cluster GE**

Actual:
30 ft.

Focus Map:
2

SHWS:
Name: 191 BROADWAY
Address: 191 BROADWAY
City,State,Zip: BAYONNE CITY, NJ
Site ID: 573456
Status: Closed
Home Owner: Yes
PI Number: 718410

Detail As Of April 2012:
X Coord Site: Not reported
X Coord PI: Not reported
Y Coord Site: Not reported
Y Coord PI: Not reported

---

926 **135 HUMPHREY AVENUE** **NJ SHWS** **S108396403**
North **135 HUMPHREY AVE** **NJ VCP** **N/A**
1/2-1 **BAYONNE CITY, NJ 07002**
0.906 mi.
4783 ft.

Actual:
21 ft.

Focus Map:
2

SHWS:
Name: 135 HUMPHREY AVENUE
Address: 135 HUMPHREY AVE
City,State,Zip: BAYONNE CITY, NJ
Site ID: 353312
Status: Closed
Home Owner: Yes
PI Number: 436077

Detail As Of April 2012:
X Coord Site: Not reported
X Coord PI: Not reported
Y Coord Site: Not reported
Y Coord PI: Not reported

VCP:
Incident Number: 07-02-12-1440-49
MOA Execution Date: 05/08/2007
Type Of Vcp File: CURRENT
Pi Number: 436077

135 HUMPHREY AVENUE (Continued) **S108396403**

Case Type(Case Type): MOA
Case Contact: Department Not reported
Case Contact Name: SUZANNE NOVY
Case Contact: Organization Not reported
Case Contact: Address: Line1 203 SHEARWATER CT APT 54
Case Contact: Address: Line2 Not reported
Case Contact: Address: Line3 Not reported
Case Contact City,St,Zip: Jersey City, NJ 07305

GC927 **78 WEST 6TH STREET** **NJ SHWS** **S118966508**
North **78 W 6TH ST** **N/A**
1/2-1 **BAYONNE, NJ 07002**
0.907 mi.
4790 ft. **Site 5 of 6 in cluster GC**

Actual: **28 ft.**
Focus Map: **2**

SHWS:
Name: 78 WEST 6TH ST
Address: 78 W 6TH ST
City,State,Zip: BAYONNE CITY, NJ
Site ID: 593776
Status: Closed
Home Owner: Yes
PI Number: 745866

Detail As Of April 2012:
X Coord Site: Not reported
X Coord PI: Not reported
Y Coord Site: Not reported
Y Coord PI: Not reported

GC928 **80 WEST 6TH STREET** **NJ SHWS** **S120663629**
North **80 W 6TH ST** **N/A**
1/2-1 **BAYONNE CITY, NJ 07002**
0.908 mi.
4795 ft. **Site 6 of 6 in cluster GC**

Actual: **27 ft.**
Focus Map: **2**

SHWS:
Name: 80 WEST 6TH STREET
Address: 80 W 6TH ST
City,State,Zip: BAYONNE CITY, NJ
Site ID: 594836
Status: Closed
Home Owner: Yes
PI Number: 747291

Detail As Of April 2012:
X Coord Site: Not reported
X Coord PI: Not reported
Y Coord Site: Not reported
Y Coord PI: Not reported

929 West 1/2-1 0.911 mi. 4808 ft. **R.BAKER & SON MACHINERY DISMANTLERS, INC**
250 SOUTH WASHINGTON AVE. (AKA 250 GOETHALS RD N)
STATEN ISLAND, NY 10301

NY SHWS **S105586304**
N/A

Actual: 18 ft.

Focus Map: 5

SHWS:

Name:	R.BAKER & SON MACHINERY DISMANTLERS, INC
Address:	250 SOUTH WASHINGTON AVE. (AKA 250 GOETHALS RD N)
City,State,Zip:	STATEN ISLAND, NY 10301
Program:	HW
Site Code:	55932
Classification:	Significant threat to the public health or environment - action required.
Region:	2
Acres:	3
HW Code:	243008
Record Add:	11/18/1999
Record Upd:	10/16/2018
Updated By:	JXGRECO
Site Description:	Location: The R. Baker and Son Machinery Dismantlers site, also referred to as 250 South Washington Avenue in site reports, is an industrial property used to store construction equipment located adjacent to and beneath the Goethals Bridge in the northwestern corner of Staten Island. The site is located at the extreme western end of South Washington Avenue, now known as Goethals Road North. The area is primarily light industrial properties such as trucking companies and the New York Container Terminal and is currently used as part of the construction of the new bridge. Nearby bodies of water include the tidal estuaries Old Place Creek (located approximately 450 feet south and west of the site)and the Arthur Kill (located approximately 1/3 mile to the northwest). Site Features: The site consists of approximately 3 acres of filled-in wetlands. Except for the access road to Goethals Road North, the site is bounded entirely by marshland and tidal creeks, including Old Place Creek. The site is home to several small warehouse buildings and trailers not intended for continuous occupancy. Current Zoning and Land Use: The site has been utilized as an industrial property used to store construction equipment since at least the 1970s. The property and surrounding area is zoned manufacturing, which allows manufacturing uses, most commercial uses and some community facility uses. Past Use of the Site: It is believed the site has been in use as an industrial property used to store construction equipment ever since it was reclaimed from the surrounding wetlands by filling. In the past, dismantling of obsolete electrical transformers has taken place at the site. The Department first inspected the property in 1977 and waste disposal reportedly dates back to 1972. Site Geology and Hydrology: The site is located in a filled in tidal wetland. Depth to groundwater ranges from 2 to 7 feet below ground surface at the site. Fill at the site is comprised of various sand, slit, clay, brick, and wood fragments. Groundwater flow is subject to tidal fluctuation but overall trends to the west.
Env Problem:	Nature and extent of Contamination: Contamination of soil and groundwater with PCBs and evidence of off-site migration of the PCB to sediments in an adjacent wetlands area has been confirmed during the Remedial Investigation and prior investigations. Exceedances of standards, criteria, and guidance include PCBs for soil, sediment and groundwater. Soil - In shallow soil of up to 1 foot in depth, PCBs were found above the NYSDEC Industrial Soil Cleanup Objective (SCO)

R.BAKER & SON MACHINERY DISMANTLERS, INC (Continued) **S105586304**

of 25 ppm in an approximately 1/2 acre area in the southeast portion of the site, as well as a small area to the northwest. The maximum concentration of PCBs in shallow soil in both areas was approximately 25 ppm. Deeper soils in a small area in the southeast contain PCB at concentrations of up to 226 ppm at a depth of 17 feet. The deepest PCB contamination was 37 ppm at a depth of 25 feet. Those same small areas in the southeast and northwest also exceeded the Protection of Groundwater SCO of 1.8 ppm for 1,4 dichlorobenzene in shallow soils at concentrations up to 130 ppm. The area to the southeast also exceeded the SCO for 1,4 dichlorobenzene of 1.8 ppm with a concentration of 490 ppm. Groundwater - PCB contamination was found in one of the four monitoring wells. The impacted well is in the southeast portion of the site, near the area of soil contamination at depth. The maximum PCB concentrations in groundwater was 4.3 ppb, while the groundwater standard is 0.09 ppb. Turbidity in this well exceeded the prescribed level of 50 NTU in both rounds of groundwater sampling with turbidities of 248 NTU and 318 NTU. Groundwater contamination with various chlorobenzenes was found in a well on the northwestern portion of the site. 1,4 dichlorobenzene, with a groundwater standard of 3 ppb, was found at concentrations up to 490 ppb. Chlorobenzene, with groundwater standard of 5 ppb, was found at concentrations up to 98 ppb. 1,3 dichlorobenzene, with a groundwater standard of 3 ppb, was found at up to 75 ppb. Additionally, the well in the southeast portion of the site contained up to 9.7 ppb of chlorobenzene. Sediment - Concentrations of PCB were found in sediments from the tidal wetland surrounding the site. 13 of 23 sediment samples exceeded 1 ppm PCB but only 5 samples exceeded 5 ppm. The highest concentrations were found immediately adjacent to the backfilled portions of the site, with concentration dropping off quickly with increased distance. Maximum sediment concentrations were 36 ppm at the southwest limit of the backfill and 29 ppm at the southeast limit. Special Resources Impacted/Threatened: Fish and Wildlife Impact Analysis (FWIA) - A FWIA conducted at the site included a shellfish evaluation. Only one of eight shellfish samples contained PCB. This sample contained 0.173 ppm of PCB. The FDA safety level for PCB in shellfish is 2 ppm. Field observations identified characteristics of a healthy tidal marsh community, including the area with the highest reported PCB concentrations.

Health Problem: Based on the location of the site in an industrial area and under the Goethals bridge, it is unlikely that unauthorized persons could enter the site and come in contact with contaminants present in the soil or in wetland sediments adjacent to the site. However, any bridge related maintenance/construction activities which include excavation would increase the potential for exposure to contaminants present in site soil and sediments. Exposure to site-related contaminants in groundwater is not a concern since the area is served by a public water supply that is not affected by this contamination. Volatile organic compounds (VOCs) in the groundwater may move into the soil vapor (air spaces within the soil), which in turn may move into overlying buildings and affect the indoor air quality. This process, which is similar to the movement of radon gas from the subsurface into the indoor air of buildings, is referred to as soil vapor intrusion. The potential exists for exposure to VOCs through soil vapor intrusion for occupants of buildings constructed on or adjacent to this site. However, based on the location of the site under the Goethals bridge and planned construction for a replacement bridge, any future building construction near or at the site is unlikely.

R.BAKER & SON MACHINERY DISMANTLERS, INC (Continued) **S105586304**

Dump:	True
Structure:	False
Lagoon:	False
Landfill:	False
Pond:	False
Disp Start:	1972
Disp Term:	1977
Lat/Long:	40:37:48:0 / 74:11:18:0
Dell:	False
Record Add:	1999-11-18 12:00:00
Record Upd:	2013-09-19 14:22:00
Updated By:	kbdilige
Own Op:	On-Site Operator
Sub Type:	E
Owner Name:	James Blackmore
Owner Company:	Port Authority of New York & New Jersey
Owner Address:	167 Bayway Avenue
Owner Addr2:	Not reported
Owner City,St,Zip:	Elizabeth, NJ 07202
Owner Country:	United States of America
Own Op:	Document Repository
Sub Type:	NNN
Owner Name:	Not reported
Owner Company:	Todt Hill-Westerleigh Library
Owner Address:	2550 Victory Blvd.
Owner Addr2:	Not reported
Owner City,St,Zip:	Staten Island, NY 10314
Owner Country:	United States of America
Own Op:	Document Repository
Sub Type:	NNN
Owner Name:	Not reported
Owner Company:	Science, Industry and Business Library
Owner Address:	188 Madison Avenue
Owner Addr2:	Not reported
Owner City,St,Zip:	New York, NY 10016-4314
Owner Country:	United States of America
HW Code:	243008
Waste Type:	CHLOROBENZENE
Waste Quantity:	UNKNOWN
Waste Code:	Not reported
HW Code:	243008
Waste Type:	BENZENE
Waste Quantity:	UNKNOWN
Waste Code:	Not reported
HW Code:	243008
Waste Type:	POLYCHLORINATED BIPHENYLS (PCB)
Waste Quantity:	UNKNOWN
Waste Code:	Not reported
HW Code:	243008
Waste Type:	1,4-DICHLOROBENZENE
Waste Quantity:	UNKNOWN
Waste Code:	Not reported
HW Code:	243008
Waste Type:	1,3-DICHLOROBENZENE
Waste Quantity:	UNKNOWN
Waste Code:	Not reported
Crossref ID:	NYD980768782

R.BAKER & SON MACHINERY DISMANTLERS, INC (Continued) **S105586304**

Cross Ref Type Code: 05
Cross Ref Type: EPA Site ID
Record Added Date: 1999-11-18 12:00:00
Record Updated: 2001-05-10 16:31:00
Updated By: REGTRANS
Crossref ID: 243037
Cross Ref Type Code: 02
Cross Ref Type: HW Site ID
Record Added Date: 2018-09-04 09:12:00
Record Updated: 2018-09-04 09:12:00
Updated By: CHPOST

930
North
1/2-1
0.914 mi.
4824 ft.

84 86 WEST 6TH STREET
84 86 W 6TH ST
BAYONNE CITY, NJ 07002

NJ SHWS **S120663313**
N/A

Actual:
25 ft.

Focus Map:
2

SHWS:
Name: 84 86 WEST 6TH STREET
Address: 84 86 W 6TH ST
City,State,Zip: BAYONNE CITY, NJ
Site ID: 589754
Status: Closed
Home Owner: Yes
PI Number: 740267

Detail As Of April 2012:
X Coord Site: Not reported
X Coord PI: Not reported
Y Coord Site: Not reported
Y Coord PI: Not reported

GF931
NNW
1/2-1
0.918 mi.
4847 ft.

15 COTTAGE ST
BAYONNE CITY, NJ 07002

Site 2 of 2 in cluster GF

NJ SHWS **S106212437**
N/A

Actual:
30 ft.

Focus Map:
2

SHWS:
Name: 15 COTTAGE STREET
Address: 15 COTTAGE ST
City,State,Zip: BAYONNE CITY, NJ
Site ID: 144880
Status: Closed
Home Owner: Yes
PI Number: 191799

Detail As Of April 2012:
X Coord Site: Not reported
X Coord PI: Not reported
Y Coord Site: Not reported
Y Coord PI: Not reported

932
North
1/2-1
0.923 mi.
4874 ft.

180 AVENUE C
180 AVE C
BAYONNE CITY, NJ

NJ SHWS **S110312519**
N/A

Actual:
28 ft.

Focus Map:
2

SHWS:
Name: 180 AVENUE C
Address: 180 AVE C
City,State,Zip: BAYONNE CITY, NJ
Site ID: 414567
Status: Closed
Home Owner: Yes
PI Number: 519633

Detail As Of April 2012:
X Coord Site: Not reported
X Coord PI: Not reported
Y Coord Site: Not reported
Y Coord PI: Not reported

GI933
North
1/2-1
0.925 mi.
4884 ft.

59 WEST 6TH STREET
59 W 6TH ST
BAYONNE CITY, NJ
Site 2 of 2 in cluster GI

NJ SHWS **S118697404**
N/A

Actual:
27 ft.

Focus Map:
2

SHWS:
Name: 59 WEST 6TH STREET
Address: 59 W 6TH ST
City,State,Zip: BAYONNE CITY, NJ
Site ID: 580980
Status: Closed
Home Owner: Yes
PI Number: 728083

Detail As Of April 2012:
X Coord Site: Not reported
X Coord PI: Not reported
Y Coord Site: Not reported
Y Coord PI: Not reported

GJ934
North
1/2-1
0.928 mi.
4901 ft.

IMTT BAYONNE WEST SIDE YARD
250 E 22ND ST
BAYONNE CITY, NJ 07002
Site 1 of 2 in cluster GJ

NJ SHWS **U002155788**
NJ UST **N/A**
NJ BROWNFIELDS
NJ Financial Assurance

Actual:
19 ft.

Focus Map:
3

SHWS:
Name: IMTT BAYONNE WEST SIDE YARD
Address: 250 E 22ND ST
City,State,Zip: BAYONNE CITY, NJ
Site ID: 14888
Status: Active
Home Owner: No
PI Number: 002552

Detail As Of April 2012:
X Coord Site: Not reported
X Coord PI: Not reported

IMTT BAYONNE WEST SIDE YARD (Continued) **U002155788**

Y Coord Site: Not reported
Y Coord PI: Not reported

UST:
Facility ID: 002552

Contact:
Owner Name: Michael Morganti
Organization: IMTT-BX
Contact Type(UST Reg): Facility Operator
Contact Address (UST Reg): 250 E 22ND ST
Contact Address 2 (UST Reg): Not reported
Conact City,St,Zip (UST Reg): Bayonne, NJ 07002

Owner Name: MICHAEL MORGANTI
Organization: IMTT - BAYONNE LLC
Contact Type(UST Reg): Tank Owner
Contact Address (UST Reg): 250 E 22ND ST
Contact Address 2 (UST Reg): Not reported
Conact City,St,Zip (UST Reg): Bayonne, NJ 07002

Tanks:
Tank Id: TANK-1
Tank Number: 0001
Tank Status: **Removed**
Tank Status Date: 08/28/1989
Install Date: 01/01/1980
Tank Contents: Unleaded Gasoline
Tank Size: 2000
Tank Compliance: No
Overfill: No
Compliance Monitoring?: No
Overfill Protection: No
Spill Containment: No
Tank Wellhead Protection: Not reported
Tank/Pipe Construction Type: Pipe Bare steel
Tank/Pipe Construction Type: Tank Bare steel
Tank/Pipe Monitor: Pipe None
Tank/Pipe Monitor: Tank Inventory Control

Tank Id: TANK-2
Tank Number: 0002
Tank Status: **Removed**
Tank Status Date: 04/30/1992
Install Date: 01/01/1974
Tank Contents: Mixtures
Tank Size: 2000
Tank Compliance: No
Overfill: No
Compliance Monitoring?: No
Overfill Protection: No
Spill Containment: No
Tank Wellhead Protection: Not reported
Tank/Pipe Construction Type: Pipe Bare steel

IMTT BAYONNE WEST SIDE YARD (Continued) **U002155788**

Tank/Pipe Construction Type:	Tank Bare steel
Tank/Pipe Monitor:	Pipe None
Tank/Pipe Monitor:	Tank Inventory Control

Tank Id:	TANK-3
Tank Number:	0003
Tank Status:	**In-use**
Tank Status Date:	01/01/1990
Install Date:	01/01/1990
Tank Contents:	Unleaded Gasoline
Tank Size:	2000
Tank Compliance:	Yes
Overfill:	Yes
Compliance Monitoring?:	Yes
Overfill Protection:	Yes
Spill Containment:	Yes
Tank Wellhead Protection:	No
Tank/Pipe Construction Type:	Pipe Fiberglass-reinforced plastic
Tank/Pipe Construction Type:	Tank Fiberglass-coated steel
Tank/Pipe Monitor:	Pipe Interstitial
Tank/Pipe Monitor:	Tank Interstitial

BROWNFIELDS:

Name:	IMTT BAYONNE
Address:	250 E 22ND ST
City,State,Zip:	BAYONNE CITY, BAYONNE CITY 07002
Price:	Not reported
Assessed Value:	Not reported
Property Size:	Unknown
Annual Taxes:	Not reported
Representative Address:	Not reported
Representative City/State/Zip:	Not reported
Submitter Name:	Not reported
Submitter Address1:	Not reported
Submitter Address2:	Not reported
Submitter City:	Not reported
Submitter State:	Not reported
Submitter Zip:	Not reported
Submitter Email:	Not reported
Submitter Phone:	Not reported
Transaction Type:	Not reported
Transfer Type:	Not reported
Site Number:	6664
X Coordinate:	599877
Y Coordinate:	665300
Coord:	599877:665300
AutoID:	Not reported
Ownership Type:	unknown
Ownership:	DEP Case
PStatus:	DEP Case
PI Number:	005822
Owner Name:	Not reported
Owner Address + Owner Street:	Not reported
Owner City:	Not reported
Owner State:	Not reported
Owner Zip Code:	Not reported

IMTT BAYONNE WEST SIDE YARD (Continued) **U002155788**

Owner County:	Not reported
Owner Phone:	9999999999
Owner Fax:	9999999999
Owner Email:	Not reported
Owner Organization:	Not reported
Authorized Representative:	Not reported
Auth Rep Relation to Owner:	Not reported
Municipal Contact Name:	Not reported
Municipal Contact Street:	Not reported
Municipal Contact City:	Not reported
Municipal Contact State:	Not reported
Municipal Contact Zip Code:	Not reported
Municipal Contact Phone:	9999999999
Municipal Contact Fax:	9999999999
Municipal Contact Email:	Not reported
Department:	Not reported
Municipal Contact Title:	Not reported
Contact Relation to Owner:	Not reported
Current Zoning:	Not reported
Proposed Zoning:	Not reported
Copy of Title Insurance:	Not reported
Block:	Not reported
Lot:	Not reported
Development Plan Completed:	Unknown
Market Study Completed:	Unknown
Current Activity:	Not reported
Current Operations:	Not reported
Prior Operations:	Not reported
Deed Restrictions:	Unknown
Easements:	Unknown
Buildings:	Not reported
Condition of Buildings:	Not reported
Square Footage:	Not reported
Total Buildable Space:	Not reported
Lease Price:	Not reported
Tax Certificate:	Unknown
Tax Lien:	Unknown
Other Liens/Judgements:	No
Traffic Study:	Unknown
Road Access:	Not reported
Waterfront Access:	Unknown
Airport Access:	Unknown
Public Transportation Access:	Unknown
Major Highway Name:	Not reported
Major Highway Interchange:	Not reported
Major Highway Miles Away:	Not reported
Local Highway Name:	Not reported
Local Highway Interchange:	Not reported
Local Highway Miles Away:	Not reported
Rail Type:	Not reported
Rail Name:	Not reported
Rail Station:	Not reported
Rail Miles Away:	Not reported
Public Water:	Unknown
Electric:	Unknown
Gas:	Unknown
Public Sewer:	Unknown

IMTT BAYONNE WEST SIDE YARD (Continued) **U002155788**

Telephone:	Unknown
Cable:	Unknown
Fiber Optics:	Unknown
Wetlands:	No
Sensitive Ecosystems/Habitats:	No
Endangered Species:	No
Historic/Archeological Site:	No
100 Year Flood Plain:	No
500 Year Flood Plain:	No
Environmental Report Copies:	Yes
List Containing Site:	Not reported
Preliminary Assessment:	No
Site Investigation:	No
Remedial Investigation:	No
Remedial Action Workplan:	No
Voluntary Cleanup Program:	Yes
Environmental Litigation:	No
Remediation In Progress:	Yes
Remediation Estimated Complete Date:	Not reported
Regulatory sign-off:	No
Regulatory Sign-Off Description:	Not reported
Other Incentives:	No
Low Interest Rates:	No
HDSRF Grants:	No
TIF:	No
HDSRF Loans:	No
USA Loans:	No
USA Grants:	No
Designated Redevelopment Area:	No
Environmental Opportunity Zone:	No
Tax Rebate or Abatement:	No
Empowerment Zone (Federal):	No
Urban Coordinating Council Neighborhood:	No
Enterprise Community (Federal):	No
Urban Enterprise Zone:	No
Additional Comments:	1) Assigned to Program,7/26/2001 2) C1: No Formal Design - Source Known or Identified-Potential GW Contamination established 12/1/1999
County_int_FK:	9
Municipality_int_FK:	247
Planning Area Designation:	Planning Area 1
Authorized Representative Email:	Not reported
Authorized Representative Phone:	9999999999
General Comments:	Not reported

NJ Financial Assurance:

Dispositon Date:	03/31/2010
RFS Disposition Description:	INCREASED
Institution:	Exxon Mobil Copr.
RFS Type Description:	Self Guarantee
PI Number:	005822
Activity Class Code:	LSR
Act Class Decode:	Licensed Site Professional Program
Document Title:	FORMER EXXON BAYONNE TERMINAL

Dispositon Date:	06/16/2011
RFS Disposition Description:	APPROVED
Institution:	ExxonMobil Environmental Services Company

IMTT BAYONNE WEST SIDE YARD (Continued) **U002155788**

RFS Type Description: Self Guarantee
PI Number: 005822
Activity Class Code: LSR
Act Class Decode: Licensed Site Professional Program
Document Title: FORMER EXXON BAYONNE TERMINAL

Dispositon Date: 05/07/2010
RFS Disposition Description: APPROVED
Institution: Wolff & Samson
RFS Type Description: Remediation Trust Fund
PI Number: 002552
Activity Class Code: LSR
Act Class Decode: Licensed Site Professional Program
Document Title: IMTT West Side Yard

Dispositon Date: 04/04/2011
RFS Disposition Description: APPROVED
Institution: International Matex Tank Terminals
RFS Type Description: Remediation Trust Fund
PI Number: 546937
Activity Class Code: RFS
Act Class Decode: Remediation Funding Source
Document Title: E98513 Bayonne Industries IMTT

Dispositon Date: 05/13/2015
RFS Disposition Description: REDUCED
Institution: IMTT-Bayonne LLC
RFS Type Description: Remediation Trust Fund
PI Number: 546937
Activity Class Code: RFS
Act Class Decode: Remediation Funding Source
Document Title: E98513 Bayonne Industries IMTT

Dispositon Date: 03/31/2010
RFS Disposition Description: INCREASED
Institution: Exxon Mobil Copr.
RFS Type Description: Self Guarantee
PI Number: 548750
Activity Class Code: RFS
Act Class Decode: Remediation Funding Source
Document Title: EXXON BAYONNE SG

Dispositon Date: 05/14/2012
RFS Disposition Description: REDUCED
Institution: ExxonMobil Environmental Services Company
RFS Type Description: Self Guarantee
PI Number: 548750
Activity Class Code: RFS
Act Class Decode: Remediation Funding Source
Document Title: EXXON BAYONNE SG

Dispositon Date: 07/01/2014
RFS Disposition Description: APPROVED
Institution: Exxon Corporation
RFS Type Description: Self Guarantee
PI Number: 548750
Activity Class Code: RFS

IMTT BAYONNE WEST SIDE YARD (Continued) **U002155788**

Act Class Decode: Remediation Funding Source
Document Title: EXXON BAYONNE SG

Dispositon Date: 11/30/2015
RFS Disposition Description: APPROVED
Institution: Exxon Corporation
RFS Type Description: Self Guarantee
PI Number: 548750
Activity Class Code: RFS
Act Class Decode: Remediation Funding Source
Document Title: EXXON BAYONNE SG

Dispositon Date: 04/01/2016
RFS Disposition Description: APPROVED
Institution: Exxon Mobil Corporation
RFS Type Description: Self Guarantee
PI Number: 548750
Activity Class Code: RFS
Act Class Decode: Remediation Funding Source
Document Title: EXXON BAYONNE SG

Dispositon Date: 03/29/2017
RFS Disposition Description: APPROVED
Institution: Exxon Mobil Corporation
RFS Type Description: Self Guarantee
PI Number: 548750
Activity Class Code: RFS
Act Class Decode: Remediation Funding Source
Document Title: EXXON BAYONNE SG

Dispositon Date: 05/29/2018
RFS Disposition Description: APPROVED
Institution: Exxon Mobil Corporation
RFS Type Description: Self Guarantee
PI Number: 548750
Activity Class Code: RFS
Act Class Decode: Remediation Funding Source
Document Title: EXXON BAYONNE SG

Dispositon Date: 03/26/2019
RFS Disposition Description: APPROVED
Institution: Exxon Mobil Corporation
RFS Type Description: Self Guarantee
PI Number: 548750
Activity Class Code: RFS
Act Class Decode: Remediation Funding Source
Document Title: EXXON BAYONNE SG

GJ935 **IMTT TERMINALS BAYONNE** **NJ SHWS** **S105343789**
North **250 E 22ND ST** **NJ ENG CONTROLS** **N/A**
1/2-1 **BAYONNE CITY, NJ 07002** **NJ INST CONTROL**
0.928 mi. **NJ AIRS**
4901 ft. **Site 2 of 2 in cluster GJ** **NJ NPDES**

Actual:
19 ft.

Focus Map:
3

SHWS:

Name:	HUDSON COUNTY CHROMATE 141
Address:	250 E 22ND ST
City,State,Zip:	BAYONNE CITY, NJ
Site ID:	64073
Status:	Closed
Home Owner:	No
PI Number:	G000008757

Detail As Of April 2012:

X Coord Site:	601350
X Coord PI:	601350
Y Coord Site:	665513
Y Coord PI:	665513

Name:	MORRIS ENERGY GROUP COGENERATION PLANT
Address:	250 E 22ND ST
City,State,Zip:	BAYONNE CITY, NJ
Site ID:	443688
Status:	Closed
Home Owner:	No
PI Number:	557868

Detail As Of April 2012:

X Coord Site:	Not reported
X Coord PI:	Not reported
Y Coord Site:	Not reported
Y Coord PI:	Not reported

Name:	FORMER EXXON BAYONNE TERMINAL
Address:	250 E 22ND ST
City,State,Zip:	BAYONNE CITY, NJ
Site ID:	45533
Status:	Active
Home Owner:	No
PI Number:	005822

Detail As Of April 2012:

X Coord Site:	Not reported
X Coord PI:	Not reported
Y Coord Site:	Not reported
Y Coord PI:	Not reported

NJ ENGINEERING CONTROLS:

Site ID:	14888
Pi Number:	002552
PI Name:	IMTT - BX LLC
Owner Name:	,
DER Filed Date:	06/25/2012
DER Lifted Date:	Not reported
Der Deed Usage (si):	Restricted
Deed Specific Requirement:	Lining
Deeds Parameter Desc:	Arsenic
Deeds Depth:	19.00

IMTT TERMINALS BAYONNE (Continued) **S105343789**

Comments:	permiable cover included above was indicated as "other" in the 2014 permit application, and described as "stabilized sediment, sand bedding layer, and perimeter drain system". Exhibit C-1 of the deed notice indicates the restricted area is approximatle 19 feet below mean sea level, therefore 13 feet was the depth used under "contaminants"
Site ID:	14888
Pi Number:	002552
PI Name:	IMTT - BX LLC
Owner Name:	,
DER Filed Date:	06/25/2012
DER Lifted Date:	Not reported
Der Deed Usage (si):	Restricted
Deed Specific Requirement:	Lining
Deeds Parameter Desc:	Barium
Deeds Depth:	19.00
Comments:	permiable cover included above was indicated as "other" in the 2014 permit application, and described as "stabilized sediment, sand bedding layer, and perimeter drain system". Exhibit C-1 of the deed notice indicates the restricted area is approximatle 19 feet below mean sea level, therefore 13 feet was the depth used under "contaminants"
Site ID:	14888
Pi Number:	002552
PI Name:	IMTT - BX LLC
Owner Name:	,
DER Filed Date:	06/25/2012
DER Lifted Date:	Not reported
Der Deed Usage (si):	Restricted
Deed Specific Requirement:	Lining
Deeds Parameter Desc:	Benzene
Deeds Depth:	19.00
Comments:	permiable cover included above was indicated as "other" in the 2014 permit application, and described as "stabilized sediment, sand bedding layer, and perimeter drain system". Exhibit C-1 of the deed notice indicates the restricted area is approximatle 19 feet below mean sea level, therefore 13 feet was the depth used under "contaminants"
Site ID:	14888
Pi Number:	002552
PI Name:	IMTT - BX LLC
Owner Name:	,
DER Filed Date:	06/25/2012
DER Lifted Date:	Not reported
Der Deed Usage (si):	Restricted
Deed Specific Requirement:	Lining
Deeds Parameter Desc:	Benzo(a)anthracene
Deeds Depth:	19.00
Comments:	permiable cover included above was indicated as "other" in the 2014 permit application, and described as "stabilized sediment, sand bedding layer, and perimeter drain system". Exhibit C-1 of the deed notice indicates the restricted area is approximatle 19 feet below mean sea level, therefore 13 feet was the depth used under "contaminants"

IMTT TERMINALS BAYONNE (Continued) **S105343789**

Site ID: 64073
Pi Number: 005822
PI Name: FORMER EXXON BAYONNE TERMINAL
Owner Name: ,
DER Filed Date: 10/28/2011
DER Lifted Date: Not reported
Der Deed Usage (si): Restricted
Deed Specific Requirement: Permeable Cover
Deeds Parameter Desc: Antimony
Deeds Depth: 0.50
Comments: Not reported

Site ID: 64073
Pi Number: 005822
PI Name: FORMER EXXON BAYONNE TERMINAL
Owner Name: ,
DER Filed Date: 10/28/2011
DER Lifted Date: Not reported
Der Deed Usage (si): Restricted
Deed Specific Requirement: Permeable Cover
Deeds Parameter Desc: Arsenic
Deeds Depth: 0.50
Comments: Not reported

Site ID: 64073
Pi Number: 005822
PI Name: FORMER EXXON BAYONNE TERMINAL
Owner Name: ,
DER Filed Date: 10/28/2011
DER Lifted Date: Not reported
Der Deed Usage (si): Restricted
Deed Specific Requirement: Permeable Cover
Deeds Parameter Desc: Barium
Deeds Depth: 0.50
Comments: Not reported

Site ID: 64073
Pi Number: 005822
PI Name: FORMER EXXON BAYONNE TERMINAL
Owner Name: ,
DER Filed Date: 10/28/2011
DER Lifted Date: Not reported
Der Deed Usage (si): Restricted
Deed Specific Requirement: Permeable Cover
Deeds Parameter Desc: Benzene
Deeds Depth: 0.50
Comments: Not reported

Site ID: 64073
Pi Number: 005822
PI Name: FORMER EXXON BAYONNE TERMINAL
Owner Name: ,
DER Filed Date: 10/28/2011
DER Lifted Date: Not reported
Der Deed Usage (si): Restricted
Deed Specific Requirement: Permeable Cover
Deeds Parameter Desc: Benzo(a)anthracene

IMTT TERMINALS BAYONNE (Continued) **S105343789**

Deeds Depth: 0.50
Comments: Not reported

Site ID: 64073
Pi Number: 005822
PI Name: FORMER EXXON BAYONNE TERMINAL
Owner Name: ,
DER Filed Date: 10/28/2011
DER Lifted Date: Not reported
Der Deed Usage (si): Restricted
Deed Specific Requirement: Permeable Cover
Deeds Parameter Desc: Benzo(a)pyrene
Deeds Depth: 0.50
Comments: Not reported

Site ID: 64073
Pi Number: 005822
PI Name: FORMER EXXON BAYONNE TERMINAL
Owner Name: ,
DER Filed Date: 10/28/2011
DER Lifted Date: Not reported
Der Deed Usage (si): Restricted
Deed Specific Requirement: Permeable Cover
Deeds Parameter Desc: Benzo(b)fluoranthene
Deeds Depth: 0.50
Comments: Not reported

Site ID: 64073
Pi Number: 005822
PI Name: FORMER EXXON BAYONNE TERMINAL
Owner Name: ,
DER Filed Date: 10/28/2011
DER Lifted Date: Not reported
Der Deed Usage (si): Restricted
Deed Specific Requirement: Permeable Cover
Deeds Parameter Desc: Benzo(k)fluoranthene
Deeds Depth: 0.50
Comments: Not reported

Site ID: 64073
Pi Number: 005822
PI Name: FORMER EXXON BAYONNE TERMINAL
Owner Name: ,
DER Filed Date: 10/28/2011
DER Lifted Date: Not reported
Der Deed Usage (si): Restricted
Deed Specific Requirement: Permeable Cover
Deeds Parameter Desc: Bis (2-ethylhexyl) phthalate
Deeds Depth: 0.50
Comments: Not reported

Site ID: 64073
Pi Number: 005822
PI Name: FORMER EXXON BAYONNE TERMINAL
Owner Name: ,
DER Filed Date: 10/28/2011
DER Lifted Date: Not reported

IMTT TERMINALS BAYONNE (Continued) **S105343789**

Der Deed Usage (si): Restricted
Deed Specific Requirement: Permeable Cover
Deeds Parameter Desc: Chlorobenzene
Deeds Depth: 0.50
Comments: Not reported

Site ID: 64073
Pi Number: 005822
PI Name: FORMER EXXON BAYONNE TERMINAL
Owner Name: ,
DER Filed Date: 10/28/2011
DER Lifted Date: Not reported
Der Deed Usage (si): Restricted
Deed Specific Requirement: Permeable Cover
Deeds Parameter Desc: Chromium
Deeds Depth: 0.50
Comments: Not reported

Site ID: 64073
Pi Number: 005822
PI Name: FORMER EXXON BAYONNE TERMINAL
Owner Name: ,
DER Filed Date: 10/28/2011
DER Lifted Date: Not reported
Der Deed Usage (si): Restricted
Deed Specific Requirement: Permeable Cover
Deeds Parameter Desc: Chrysene
Deeds Depth: 0.50
Comments: Not reported

Site ID: 64073
Pi Number: 005822
PI Name: FORMER EXXON BAYONNE TERMINAL
Owner Name: ,
DER Filed Date: 10/28/2011
DER Lifted Date: Not reported
Der Deed Usage (si): Restricted
Deed Specific Requirement: Permeable Cover
Deeds Parameter Desc: Copper
Deeds Depth: 0.50
Comments: Not reported

Site ID: 64073
Pi Number: 005822
PI Name: FORMER EXXON BAYONNE TERMINAL
Owner Name: ,
DER Filed Date: 10/28/2011
DER Lifted Date: Not reported
Der Deed Usage (si): Restricted
Deed Specific Requirement: Permeable Cover
Deeds Parameter Desc: DDD (4,4'-)
Deeds Depth: 0.50
Comments: Not reported

Site ID: 64073
Pi Number: 005822
PI Name: FORMER EXXON BAYONNE TERMINAL

IMTT TERMINALS BAYONNE (Continued) **S105343789**

Owner Name: ,
DER Filed Date: 10/28/2011
DER Lifted Date: Not reported
Der Deed Usage (si): Restricted
Deed Specific Requirement: Permeable Cover
Deeds Parameter Desc: DDE (4,4'-)
Deeds Depth: 0.50
Comments: Not reported

Site ID: 64073
Pi Number: 005822
PI Name: FORMER EXXON BAYONNE TERMINAL
Owner Name: ,
DER Filed Date: 10/28/2011
DER Lifted Date: Not reported
Der Deed Usage (si): Restricted
Deed Specific Requirement: Permeable Cover
Deeds Parameter Desc: Dieldrin
Deeds Depth: 0.50
Comments: Not reported

Site ID: 64073
Pi Number: 005822
PI Name: FORMER EXXON BAYONNE TERMINAL
Owner Name: ,
DER Filed Date: 10/28/2011
DER Lifted Date: Not reported
Der Deed Usage (si): Restricted
Deed Specific Requirement: Permeable Cover
Deeds Parameter Desc: Indeno(1,2,3-cd)pyrene
Deeds Depth: 0.50
Comments: Not reported

Site ID: 64073
Pi Number: 005822
PI Name: FORMER EXXON BAYONNE TERMINAL
Owner Name: ,
DER Filed Date: 10/28/2011
DER Lifted Date: Not reported
Der Deed Usage (si): Restricted
Deed Specific Requirement: Permeable Cover
Deeds Parameter Desc: Lead
Deeds Depth: 0.50
Comments: Not reported

Site ID: 64073
Pi Number: 005822
PI Name: FORMER EXXON BAYONNE TERMINAL
Owner Name: ,
DER Filed Date: 10/28/2011
DER Lifted Date: Not reported
Der Deed Usage (si): Restricted
Deed Specific Requirement: Permeable Cover
Deeds Parameter Desc: Nickel
Deeds Depth: 0.50
Comments: Not reported

IMTT TERMINALS BAYONNE (Continued) **S105343789**

Site ID:	64073
Pi Number:	005822
PI Name:	FORMER EXXON BAYONNE TERMINAL
Owner Name:	,
DER Filed Date:	10/28/2011
DER Lifted Date:	Not reported
Der Deed Usage (si):	Restricted
Deed Specific Requirement:	Permeable Cover
Deeds Parameter Desc:	Thallium
Deeds Depth:	0.50
Comments:	Not reported

Site ID:	64073
Pi Number:	005822
PI Name:	FORMER EXXON BAYONNE TERMINAL
Owner Name:	,
DER Filed Date:	10/28/2011
DER Lifted Date:	Not reported
Der Deed Usage (si):	Restricted
Deed Specific Requirement:	Permeable Cover
Deeds Parameter Desc:	Total Petroleum Hydrocarbons
Deeds Depth:	0.50
Comments:	Not reported

Site ID:	64073
Pi Number:	005822
PI Name:	FORMER EXXON BAYONNE TERMINAL
Owner Name:	,
DER Filed Date:	10/28/2011
DER Lifted Date:	Not reported
Der Deed Usage (si):	Restricted
Deed Specific Requirement:	Permeable Cover
Deeds Parameter Desc:	Xylenes (total)
Deeds Depth:	0.50
Comments:	Not reported

Site ID:	64073
Pi Number:	005822
PI Name:	FORMER EXXON BAYONNE TERMINAL
Owner Name:	,
DER Filed Date:	10/28/2011
DER Lifted Date:	Not reported
Der Deed Usage (si):	Restricted
Deed Specific Requirement:	Soil
Deeds Parameter Desc:	Antimony
Deeds Depth:	0.50
Comments:	Not reported

Site ID:	64073
Pi Number:	005822
PI Name:	FORMER EXXON BAYONNE TERMINAL
Owner Name:	,
DER Filed Date:	10/28/2011
DER Lifted Date:	Not reported
Der Deed Usage (si):	Restricted
Deed Specific Requirement:	Soil
Deeds Parameter Desc:	Arsenic

IMTT TERMINALS BAYONNE (Continued) **S105343789**

Deeds Depth: 0.50
Comments: Not reported

Site ID: 64073
Pi Number: 005822
PI Name: FORMER EXXON BAYONNE TERMINAL
Owner Name: ,
DER Filed Date: 10/28/2011
DER Lifted Date: Not reported
Der Deed Usage (si): Restricted
Deed Specific Requirement: Soil
Deeds Parameter Desc: Barium
Deeds Depth: 0.50
Comments: Not reported

Site ID: 64073
Pi Number: 005822
PI Name: FORMER EXXON BAYONNE TERMINAL
Owner Name: ,
DER Filed Date: 10/28/2011
DER Lifted Date: Not reported
Der Deed Usage (si): Restricted
Deed Specific Requirement: Soil
Deeds Parameter Desc: Benzene
Deeds Depth: 0.50
Comments: Not reported

Site ID: 64073
Pi Number: 005822
PI Name: FORMER EXXON BAYONNE TERMINAL
Owner Name: ,
DER Filed Date: 10/28/2011
DER Lifted Date: Not reported
Der Deed Usage (si): Restricted
Deed Specific Requirement: Soil
Deeds Parameter Desc: Benzo(a)anthracene
Deeds Depth: 0.50
Comments: Not reported

Site ID: 64073
Pi Number: 005822
PI Name: FORMER EXXON BAYONNE TERMINAL
Owner Name: ,
DER Filed Date: 10/28/2011
DER Lifted Date: Not reported
Der Deed Usage (si): Restricted
Deed Specific Requirement: Soil
Deeds Parameter Desc: Benzo(a)pyrene
Deeds Depth: 0.50
Comments: Not reported

Site ID: 64073
Pi Number: 005822
PI Name: FORMER EXXON BAYONNE TERMINAL
Owner Name: ,
DER Filed Date: 10/28/2011
DER Lifted Date: Not reported

IMTT TERMINALS BAYONNE (Continued) **S105343789**

Der Deed Usage (si): Restricted
Deed Specific Requirement: Soil
Deeds Parameter Desc: Benzo(b)fluoranthene
Deeds Depth: 0.50
Comments: Not reported

Site ID: 64073
Pi Number: 005822
PI Name: FORMER EXXON BAYONNE TERMINAL
Owner Name: ,
DER Filed Date: 10/28/2011
DER Lifted Date: Not reported
Der Deed Usage (si): Restricted
Deed Specific Requirement: Soil
Deeds Parameter Desc: Benzo(k)fluoranthene
Deeds Depth: 0.50
Comments: Not reported

Site ID: 64073
Pi Number: 005822
PI Name: FORMER EXXON BAYONNE TERMINAL
Owner Name: ,
DER Filed Date: 10/28/2011
DER Lifted Date: Not reported
Der Deed Usage (si): Restricted
Deed Specific Requirement: Soil
Deeds Parameter Desc: Bis (2-ethylhexyl) phthalate
Deeds Depth: 0.50
Comments: Not reported

Site ID: 64073
Pi Number: 005822
PI Name: FORMER EXXON BAYONNE TERMINAL
Owner Name: ,
DER Filed Date: 10/28/2011
DER Lifted Date: Not reported
Der Deed Usage (si): Restricted
Deed Specific Requirement: Soil
Deeds Parameter Desc: Chlorobenzene
Deeds Depth: 0.50
Comments: Not reported

Site ID: 64073
Pi Number: 005822
PI Name: FORMER EXXON BAYONNE TERMINAL
Owner Name: ,
DER Filed Date: 10/28/2011
DER Lifted Date: Not reported
Der Deed Usage (si): Restricted
Deed Specific Requirement: Soil
Deeds Parameter Desc: Chromium
Deeds Depth: 0.50
Comments: Not reported

Site ID: 64073
Pi Number: 005822
PI Name: FORMER EXXON BAYONNE TERMINAL

IMTT TERMINALS BAYONNE (Continued) **S105343789**

Owner Name: ,
DER Filed Date: 10/28/2011
DER Lifted Date: Not reported
Der Deed Usage (si): Restricted
Deed Specific Requirement: Soil
Deeds Parameter Desc: Chrysene
Deeds Depth: 0.50
Comments: Not reported

Site ID: 64073
Pi Number: 005822
PI Name: FORMER EXXON BAYONNE TERMINAL
Owner Name: ,
DER Filed Date: 10/28/2011
DER Lifted Date: Not reported
Der Deed Usage (si): Restricted
Deed Specific Requirement: Soil
Deeds Parameter Desc: Copper
Deeds Depth: 0.50
Comments: Not reported

Site ID: 64073
Pi Number: 005822
PI Name: FORMER EXXON BAYONNE TERMINAL
Owner Name: ,
DER Filed Date: 10/28/2011
DER Lifted Date: Not reported
Der Deed Usage (si): Restricted
Deed Specific Requirement: Soil
Deeds Parameter Desc: DDD (4,4'-)
Deeds Depth: 0.50
Comments: Not reported

Site ID: 64073
Pi Number: 005822
PI Name: FORMER EXXON BAYONNE TERMINAL
Owner Name: ,
DER Filed Date: 10/28/2011
DER Lifted Date: Not reported
Der Deed Usage (si): Restricted
Deed Specific Requirement: Soil
Deeds Parameter Desc: DDE (4,4'-)
Deeds Depth: 0.50
Comments: Not reported

Site ID: 64073
Pi Number: 005822
PI Name: FORMER EXXON BAYONNE TERMINAL
Owner Name: ,
DER Filed Date: 10/28/2011
DER Lifted Date: Not reported
Der Deed Usage (si): Restricted
Deed Specific Requirement: Soil
Deeds Parameter Desc: Dieldrin
Deeds Depth: 0.50
Comments: Not reported

IMTT TERMINALS BAYONNE (Continued) **S105343789**

Site ID:	64073
Pi Number:	005822
PI Name:	FORMER EXXON BAYONNE TERMINAL
Owner Name:	,
DER Filed Date:	10/28/2011
DER Lifted Date:	Not reported
Der Deed Usage (si):	Restricted
Deed Specific Requirement:	Soil
Deeds Parameter Desc:	Indeno(1,2,3-cd)pyrene
Deeds Depth:	0.50
Comments:	Not reported

Site ID:	64073
Pi Number:	005822
PI Name:	FORMER EXXON BAYONNE TERMINAL
Owner Name:	,
DER Filed Date:	10/28/2011
DER Lifted Date:	Not reported
Der Deed Usage (si):	Restricted
Deed Specific Requirement:	Soil
Deeds Parameter Desc:	Lead
Deeds Depth:	0.50
Comments:	Not reported

Site ID:	64073
Pi Number:	005822
PI Name:	FORMER EXXON BAYONNE TERMINAL
Owner Name:	,
DER Filed Date:	10/28/2011
DER Lifted Date:	Not reported
Der Deed Usage (si):	Restricted
Deed Specific Requirement:	Soil
Deeds Parameter Desc:	Nickel
Deeds Depth:	0.50
Comments:	Not reported

Site ID:	64073
Pi Number:	005822
PI Name:	FORMER EXXON BAYONNE TERMINAL
Owner Name:	,
DER Filed Date:	10/28/2011
DER Lifted Date:	Not reported
Der Deed Usage (si):	Restricted
Deed Specific Requirement:	Soil
Deeds Parameter Desc:	Thallium
Deeds Depth:	0.50
Comments:	Not reported

Site ID:	64073
Pi Number:	005822
PI Name:	FORMER EXXON BAYONNE TERMINAL
Owner Name:	,
DER Filed Date:	10/28/2011
DER Lifted Date:	Not reported
Der Deed Usage (si):	Restricted
Deed Specific Requirement:	Soil
Deeds Parameter Desc:	Total Petroleum Hydrocarbons

IMTT TERMINALS BAYONNE (Continued) **S105343789**

Deeds Depth: 0.50
Comments: Not reported

Site ID: 64073
Pi Number: 005822
PI Name: FORMER EXXON BAYONNE TERMINAL
Owner Name: ,
DER Filed Date: 10/28/2011
DER Lifted Date: Not reported
Der Deed Usage (si): Restricted
Deed Specific Requirement: Soil
Deeds Parameter Desc: Xylenes (total)
Deeds Depth: 0.50
Comments: Not reported

Site ID: 64073
Pi Number: 005822
PI Name: FORMER EXXON BAYONNE TERMINAL
Owner Name: ,
DER Filed Date: 01/09/2014
DER Lifted Date: Not reported
Der Deed Usage (si): Restricted
Deed Specific Requirement: Imperm. Cover
Deeds Parameter Desc: Arsenic
Deeds Depth: 7.00
Comments: Permiable cover and imperm. cover above has the following specific meanings: Soil Cap: a layer of sand, geosynthetic clay liner layer (GCL) and topsoil on top of GCL in Closed Cell. Solidified Sediment and Soils: Solidified to 10 to the negative 5th cm/sec permeability in the Closed Cell. Thickness is 17.45 ft in the center and 13.34 feet at perimeter in the closed cell. Subaqeous Cap: Composed of granular sand amended with organic carbon installed in the Open Cell. Sheet Pile Wall b/w cells

Site ID: 64073
Pi Number: 005822
PI Name: FORMER EXXON BAYONNE TERMINAL
Owner Name: ,
DER Filed Date: 01/09/2014
DER Lifted Date: Not reported
Der Deed Usage (si): Restricted
Deed Specific Requirement: Imperm. Cover
Deeds Parameter Desc: Benzene
Deeds Depth: 8.00
Comments: Permiable cover and imperm. cover above has the following specific meanings: Soil Cap: a layer of sand, geosynthetic clay liner layer (GCL) and topsoil on top of GCL in Closed Cell. Solidified Sediment and Soils: Solidified to 10 to the negative 5th cm/sec permeability in the Closed Cell. Thickness is 17.45 ft in the center and 13.34 feet at perimeter in the closed cell. Subaqeous Cap: Composed of granular sand amended with organic carbon installed in the Open Cell. Sheet Pile Wall b/w cells

Site ID: 64073
Pi Number: 005822
PI Name: FORMER EXXON BAYONNE TERMINAL
Owner Name: ,

IMTT TERMINALS BAYONNE (Continued) **S105343789**

DER Filed Date:	01/09/2014
DER Lifted Date:	Not reported
Der Deed Usage (si):	Restricted
Deed Specific Requirement:	Imperm. Cover
Deeds Parameter Desc:	Benzo(a)anthracene
Deeds Depth:	8.00
Comments:	Permiable cover and imperm. cover above has the following specific meanings: Soil Cap: a layer of sand, geosynthetic clay liner layer (GCL) and topsoil on top of GCL in Closed Cell. Solidified Sediment and Soils: Solidified to 10 to the negative 5th cm/sec permeability in the Closed Cell. Thickness is 17.45 ft in the center and 13.34 feet at perimeter in the closed cell. Subaqeous Cap: Composed of granular sand amended with organic carbon installed in the Open Cell. Sheet Pile Wall b/w cells
Site ID:	64073
Pi Number:	005822
PI Name:	FORMER EXXON BAYONNE TERMINAL
Owner Name:	,
DER Filed Date:	01/09/2014
DER Lifted Date:	Not reported
Der Deed Usage (si):	Restricted
Deed Specific Requirement:	Imperm. Cover
Deeds Parameter Desc:	Benzo(a)pyrene
Deeds Depth:	8.00
Comments:	Permiable cover and imperm. cover above has the following specific meanings: Soil Cap: a layer of sand, geosynthetic clay liner layer (GCL) and topsoil on top of GCL in Closed Cell. Solidified Sediment and Soils: Solidified to 10 to the negative 5th cm/sec permeability in the Closed Cell. Thickness is 17.45 ft in the center and 13.34 feet at perimeter in the closed cell. Subaqeous Cap: Composed of granular sand amended with organic carbon installed in the Open Cell. Sheet Pile Wall b/w cells
Site ID:	64073
Pi Number:	005822
PI Name:	FORMER EXXON BAYONNE TERMINAL
Owner Name:	,
DER Filed Date:	01/09/2014
DER Lifted Date:	Not reported
Der Deed Usage (si):	Restricted
Deed Specific Requirement:	Imperm. Cover
Deeds Parameter Desc:	Benzo(b)fluoranthene
Deeds Depth:	8.00
Comments:	Permiable cover and imperm. cover above has the following specific meanings: Soil Cap: a layer of sand, geosynthetic clay liner layer (GCL) and topsoil on top of GCL in Closed Cell. Solidified Sediment and Soils: Solidified to 10 to the negative 5th cm/sec permeability in the Closed Cell. Thickness is 17.45 ft in the center and 13.34 feet at perimeter in the closed cell. Subaqeous Cap: Composed of granular sand amended with organic carbon installed in the Open Cell. Sheet Pile Wall b/w cells
Site ID:	64073
Pi Number:	005822
PI Name:	FORMER EXXON BAYONNE TERMINAL
Owner Name:	,

IMTT TERMINALS BAYONNE (Continued) **S105343789**

DER Filed Date:	01/09/2014
DER Lifted Date:	Not reported
Der Deed Usage (si):	Restricted
Deed Specific Requirement:	Imperm. Cover
Deeds Parameter Desc:	Dibenzo(a,h)anthracene
Deeds Depth:	8.00
Comments:	Permiable cover and imperm. cover above has the following specific meanings: Soil Cap: a layer of sand, geosynthetic clay liner layer (GCL) and topsoil on top of GCL in Closed Cell. Solidified Sediment and Soils: Solidified to 10 to the negative 5th cm/sec permeability in the Closed Cell. Thickness is 17.45 ft in the center and 13.34 feet at perimeter in the closed cell. Subaqeous Cap: Composed of granular sand amended with organic carbon installed in the Open Cell. Sheet Pile Wall b/w cells
Site ID:	64073
Pi Number:	005822
PI Name:	FORMER EXXON BAYONNE TERMINAL
Owner Name:	,
DER Filed Date:	01/09/2014
DER Lifted Date:	Not reported
Der Deed Usage (si):	Restricted
Deed Specific Requirement:	Imperm. Cover
Deeds Parameter Desc:	Indeno(1,2,3-cd)pyrene
Deeds Depth:	7.00
Comments:	Permiable cover and imperm. cover above has the following specific meanings: Soil Cap: a layer of sand, geosynthetic clay liner layer (GCL) and topsoil on top of GCL in Closed Cell. Solidified Sediment and Soils: Solidified to 10 to the negative 5th cm/sec permeability in the Closed Cell. Thickness is 17.45 ft in the center and 13.34 feet at perimeter in the closed cell. Subaqeous Cap: Composed of granular sand amended with organic carbon installed in the Open Cell. Sheet Pile Wall b/w cells
Site ID:	64073
Pi Number:	005822
PI Name:	FORMER EXXON BAYONNE TERMINAL
Owner Name:	,
DER Filed Date:	01/09/2014
DER Lifted Date:	Not reported
Der Deed Usage (si):	Restricted
Deed Specific Requirement:	Imperm. Cover
Deeds Parameter Desc:	Lead
Deeds Depth:	10.00
Comments:	Permiable cover and imperm. cover above has the following specific meanings: Soil Cap: a layer of sand, geosynthetic clay liner layer (GCL) and topsoil on top of GCL in Closed Cell. Solidified Sediment and Soils: Solidified to 10 to the negative 5th cm/sec permeability in the Closed Cell. Thickness is 17.45 ft in the center and 13.34 feet at perimeter in the closed cell. Subaqeous Cap: Composed of granular sand amended with organic carbon installed in the Open Cell. Sheet Pile Wall b/w cells
Site ID:	64073
Pi Number:	005822
PI Name:	FORMER EXXON BAYONNE TERMINAL
Owner Name:	,

IMTT TERMINALS BAYONNE (Continued) **S105343789**

DER Filed Date:	01/09/2014
DER Lifted Date:	Not reported
Der Deed Usage (si):	Restricted
Deed Specific Requirement:	Imperm. Cover
Deeds Parameter Desc:	Mercury
Deeds Depth:	0.10
Comments:	Permiable cover and imperm. cover above has the following specific meanings: Soil Cap: a layer of sand, geosynthetic clay liner layer (GCL) and topsoil on top of GCL in Closed Cell. Solidified Sediment and Soils: Solidified to 10 to the negative 5th cm/sec permeability in the Closed Cell. Thickness is 17.45 ft in the center and 13.34 feet at perimeter in the closed cell. Subaqeous Cap: Composed of granular sand amended with organic carbon installed in the Open Cell. Sheet Pile Wall b/w cells
Site ID:	64073
Pi Number:	005822
PI Name:	FORMER EXXON BAYONNE TERMINAL
Owner Name:	,
DER Filed Date:	01/09/2014
DER Lifted Date:	Not reported
Der Deed Usage (si):	Restricted
Deed Specific Requirement:	Imperm. Cover
Deeds Parameter Desc:	Naphthalene
Deeds Depth:	8.00
Comments:	Permiable cover and imperm. cover above has the following specific meanings: Soil Cap: a layer of sand, geosynthetic clay liner layer (GCL) and topsoil on top of GCL in Closed Cell. Solidified Sediment and Soils: Solidified to 10 to the negative 5th cm/sec permeability in the Closed Cell. Thickness is 17.45 ft in the center and 13.34 feet at perimeter in the closed cell. Subaqeous Cap: Composed of granular sand amended with organic carbon installed in the Open Cell. Sheet Pile Wall b/w cells
Site ID:	64073
Pi Number:	005822
PI Name:	FORMER EXXON BAYONNE TERMINAL
Owner Name:	,
DER Filed Date:	01/09/2014
DER Lifted Date:	Not reported
Der Deed Usage (si):	Restricted
Deed Specific Requirement:	Imperm. Cover
Deeds Parameter Desc:	Polychlorinated biphenyls (PCBs)
Deeds Depth:	4.00
Comments:	Permiable cover and imperm. cover above has the following specific meanings: Soil Cap: a layer of sand, geosynthetic clay liner layer (GCL) and topsoil on top of GCL in Closed Cell. Solidified Sediment and Soils: Solidified to 10 to the negative 5th cm/sec permeability in the Closed Cell. Thickness is 17.45 ft in the center and 13.34 feet at perimeter in the closed cell. Subaqeous Cap: Composed of granular sand amended with organic carbon installed in the Open Cell. Sheet Pile Wall b/w cells
Site ID:	64073
Pi Number:	005822
PI Name:	FORMER EXXON BAYONNE TERMINAL
Owner Name:	,

IMTT TERMINALS BAYONNE (Continued) **S105343789**

DER Filed Date:	01/09/2014
DER Lifted Date:	Not reported
Der Deed Usage (si):	Restricted
Deed Specific Requirement:	Permeable Cover
Deeds Parameter Desc:	Arsenic
Deeds Depth:	7.00
Comments:	Permiable cover and imperm. cover above has the following specific meanings: Soil Cap: a layer of sand, geosynthetic clay liner layer (GCL) and topsoil on top of GCL in Closed Cell. Solidified Sediment and Soils: Solidified to 10 to the negative 5th cm/sec permeability in the Closed Cell. Thickness is 17.45 ft in the center and 13.34 feet at perimeter in the closed cell. Subaqeous Cap: Composed of granular sand amended with organic carbon installed in the Open Cell. Sheet Pile Wall b/w cells
Site ID:	64073
Pi Number:	005822
PI Name:	FORMER EXXON BAYONNE TERMINAL
Owner Name:	,
DER Filed Date:	01/09/2014
DER Lifted Date:	Not reported
Der Deed Usage (si):	Restricted
Deed Specific Requirement:	Permeable Cover
Deeds Parameter Desc:	Benzene
Deeds Depth:	8.00
Comments:	Permiable cover and imperm. cover above has the following specific meanings: Soil Cap: a layer of sand, geosynthetic clay liner layer (GCL) and topsoil on top of GCL in Closed Cell. Solidified Sediment and Soils: Solidified to 10 to the negative 5th cm/sec permeability in the Closed Cell. Thickness is 17.45 ft in the center and 13.34 feet at perimeter in the closed cell. Subaqeous Cap: Composed of granular sand amended with organic carbon installed in the Open Cell. Sheet Pile Wall b/w cells
Site ID:	64073
Pi Number:	005822
PI Name:	FORMER EXXON BAYONNE TERMINAL
Owner Name:	,
DER Filed Date:	01/09/2014
DER Lifted Date:	Not reported
Der Deed Usage (si):	Restricted
Deed Specific Requirement:	Permeable Cover
Deeds Parameter Desc:	Benzo(a)anthracene
Deeds Depth:	8.00
Comments:	Permiable cover and imperm. cover above has the following specific meanings: Soil Cap: a layer of sand, geosynthetic clay liner layer (GCL) and topsoil on top of GCL in Closed Cell. Solidified Sediment and Soils: Solidified to 10 to the negative 5th cm/sec permeability in the Closed Cell. Thickness is 17.45 ft in the center and 13.34 feet at perimeter in the closed cell. Subaqeous Cap: Composed of granular sand amended with organic carbon installed in the Open Cell. Sheet Pile Wall b/w cells
Site ID:	64073
Pi Number:	005822
PI Name:	FORMER EXXON BAYONNE TERMINAL
Owner Name:	,

IMTT TERMINALS BAYONNE (Continued) **S105343789**

DER Filed Date:	01/09/2014
DER Lifted Date:	Not reported
Der Deed Usage (si):	Restricted
Deed Specific Requirement:	Permeable Cover
Deeds Parameter Desc:	Benzo(a)pyrene
Deeds Depth:	8.00
Comments:	Permiable cover and imperm. cover above has the following specific meanings: Soil Cap: a layer of sand, geosynthetic clay liner layer (GCL) and topsoil on top of GCL in Closed Cell. Solidified Sediment and Soils: Solidified to 10 to the negative 5th cm/sec permeability in the Closed Cell. Thickness is 17.45 ft in the center and 13.34 feet at perimeter in the closed cell. Subaqeous Cap: Composed of granular sand amended with organic carbon installed in the Open Cell. Sheet Pile Wall b/w cells
Site ID:	64073
Pi Number:	005822
PI Name:	FORMER EXXON BAYONNE TERMINAL
Owner Name:	,
DER Filed Date:	01/09/2014
DER Lifted Date:	Not reported
Der Deed Usage (si):	Restricted
Deed Specific Requirement:	Permeable Cover
Deeds Parameter Desc:	Benzo(b)fluoranthene
Deeds Depth:	8.00
Comments:	Permiable cover and imperm. cover above has the following specific meanings: Soil Cap: a layer of sand, geosynthetic clay liner layer (GCL) and topsoil on top of GCL in Closed Cell. Solidified Sediment and Soils: Solidified to 10 to the negative 5th cm/sec permeability in the Closed Cell. Thickness is 17.45 ft in the center and 13.34 feet at perimeter in the closed cell. Subaqeous Cap: Composed of granular sand amended with organic carbon installed in the Open Cell. Sheet Pile Wall b/w cells
Site ID:	64073
Pi Number:	005822
PI Name:	FORMER EXXON BAYONNE TERMINAL
Owner Name:	,
DER Filed Date:	01/09/2014
DER Lifted Date:	Not reported
Der Deed Usage (si):	Restricted
Deed Specific Requirement:	Permeable Cover
Deeds Parameter Desc:	Dibenzo(a,h)anthracene
Deeds Depth:	8.00
Comments:	Permiable cover and imperm. cover above has the following specific meanings: Soil Cap: a layer of sand, geosynthetic clay liner layer (GCL) and topsoil on top of GCL in Closed Cell. Solidified Sediment and Soils: Solidified to 10 to the negative 5th cm/sec permeability in the Closed Cell. Thickness is 17.45 ft in the center and 13.34 feet at perimeter in the closed cell. Subaqeous Cap: Composed of granular sand amended with organic carbon installed in the Open Cell. Sheet Pile Wall b/w cells
Site ID:	64073
Pi Number:	005822
PI Name:	FORMER EXXON BAYONNE TERMINAL
Owner Name:	,

IMTT TERMINALS BAYONNE (Continued) **S105343789**

DER Filed Date:	01/09/2014
DER Lifted Date:	Not reported
Der Deed Usage (si):	Restricted
Deed Specific Requirement:	Permeable Cover
Deeds Parameter Desc:	Indeno(1,2,3-cd)pyrene
Deeds Depth:	7.00
Comments:	Permiable cover and imperm. cover above has the following specific meanings: Soil Cap: a layer of sand, geosynthetic clay liner layer (GCL) and topsoil on top of GCL in Closed Cell. Solidified Sediment and Soils: Solidified to 10 to the negative 5th cm/sec permeability in the Closed Cell. Thickness is 17.45 ft in the center and 13.34 feet at perimeter in the closed cell. Subaqeous Cap: Composed of granular sand amended with organic carbon installed in the Open Cell. Sheet Pile Wall b/w cells
Site ID:	64073
Pi Number:	005822
PI Name:	FORMER EXXON BAYONNE TERMINAL
Owner Name:	,
DER Filed Date:	01/09/2014
DER Lifted Date:	Not reported
Der Deed Usage (si):	Restricted
Deed Specific Requirement:	Permeable Cover
Deeds Parameter Desc:	Lead
Deeds Depth:	10.00
Comments:	Permiable cover and imperm. cover above has the following specific meanings: Soil Cap: a layer of sand, geosynthetic clay liner layer (GCL) and topsoil on top of GCL in Closed Cell. Solidified Sediment and Soils: Solidified to 10 to the negative 5th cm/sec permeability in the Closed Cell. Thickness is 17.45 ft in the center and 13.34 feet at perimeter in the closed cell. Subaqeous Cap: Composed of granular sand amended with organic carbon installed in the Open Cell. Sheet Pile Wall b/w cells
Site ID:	64073
Pi Number:	005822
PI Name:	FORMER EXXON BAYONNE TERMINAL
Owner Name:	,
DER Filed Date:	01/09/2014
DER Lifted Date:	Not reported
Der Deed Usage (si):	Restricted
Deed Specific Requirement:	Permeable Cover
Deeds Parameter Desc:	Mercury
Deeds Depth:	0.10
Comments:	Permiable cover and imperm. cover above has the following specific meanings: Soil Cap: a layer of sand, geosynthetic clay liner layer (GCL) and topsoil on top of GCL in Closed Cell. Solidified Sediment and Soils: Solidified to 10 to the negative 5th cm/sec permeability in the Closed Cell. Thickness is 17.45 ft in the center and 13.34 feet at perimeter in the closed cell. Subaqeous Cap: Composed of granular sand amended with organic carbon installed in the Open Cell. Sheet Pile Wall b/w cells
Site ID:	64073
Pi Number:	005822
PI Name:	FORMER EXXON BAYONNE TERMINAL
Owner Name:	,

IMTT TERMINALS BAYONNE (Continued) **S105343789**

DER Filed Date:	01/09/2014
DER Lifted Date:	Not reported
Der Deed Usage (si):	Restricted
Deed Specific Requirement:	Permeable Cover
Deeds Parameter Desc:	Naphthalene
Deeds Depth:	8.00
Comments:	Permiable cover and imperm. cover above has the following specific meanings: Soil Cap: a layer of sand, geosynthetic clay liner layer (GCL) and topsoil on top of GCL in Closed Cell. Solidified Sediment and Soils: Solidified to 10 to the negative 5th cm/sec permeability in the Closed Cell. Thickness is 17.45 ft in the center and 13.34 feet at perimeter in the closed cell. Subaqeous Cap: Composed of granular sand amended with organic carbon installed in the Open Cell. Sheet Pile Wall b/w cells
Site ID:	64073
Pi Number:	005822
PI Name:	FORMER EXXON BAYONNE TERMINAL
Owner Name:	,
DER Filed Date:	01/09/2014
DER Lifted Date:	Not reported
Der Deed Usage (si):	Restricted
Deed Specific Requirement:	Permeable Cover
Deeds Parameter Desc:	Polychlorinated biphenyls (PCBs)
Deeds Depth:	4.00
Comments:	Permiable cover and imperm. cover above has the following specific meanings: Soil Cap: a layer of sand, geosynthetic clay liner layer (GCL) and topsoil on top of GCL in Closed Cell. Solidified Sediment and Soils: Solidified to 10 to the negative 5th cm/sec permeability in the Closed Cell. Thickness is 17.45 ft in the center and 13.34 feet at perimeter in the closed cell. Subaqeous Cap: Composed of granular sand amended with organic carbon installed in the Open Cell. Sheet Pile Wall b/w cells
Site ID:	14888
Pi Number:	002552
PI Name:	IMTT - BX LLC
Owner Name:	,
DER Filed Date:	06/25/2012
DER Lifted Date:	Not reported
Der Deed Usage (si):	Restricted
Deed Specific Requirement:	Lining
Deeds Parameter Desc:	Benzo(a)pyrene
Deeds Depth:	19.00
Comments:	permiable cover included above was indicated as "other" in the 2014 permit application, and described as "stabilized sediment, sand bedding layer, and perimeter drain system". Exhibit C-1 of the deed notice indicates the restricted area is approximatle 19 feet below mean sea level, therefore 13 feet was the depth used under "contaminants"
Site ID:	14888
Pi Number:	002552
PI Name:	IMTT - BX LLC
Owner Name:	,
DER Filed Date:	06/25/2012
DER Lifted Date:	Not reported

IMTT TERMINALS BAYONNE (Continued) **S105343789**

Der Deed Usage (si):	Restricted
Deed Specific Requirement:	Lining
Deeds Parameter Desc:	Benzo(b)fluoranthene
Deeds Depth:	19.00
Comments:	permiable cover included above was indicated as "other" in the 2014 permit application, and described as "stabilized sediment, sand bedding layer, and perimeter drain system". Exhibit C-1 of the deed notice indicates the restricted area is approximatle 19 feet below mean sea level, therefore 13 feet was the depth used under "contaminants"
Site ID:	14888
Pi Number:	002552
PI Name:	IMTT - BX LLC
Owner Name:	,
DER Filed Date:	06/25/2012
DER Lifted Date:	Not reported
Der Deed Usage (si):	Restricted
Deed Specific Requirement:	Lining
Deeds Parameter Desc:	Benzo(k)fluoranthene
Deeds Depth:	19.00
Comments:	permiable cover included above was indicated as "other" in the 2014 permit application, and described as "stabilized sediment, sand bedding layer, and perimeter drain system". Exhibit C-1 of the deed notice indicates the restricted area is approximatle 19 feet below mean sea level, therefore 13 feet was the depth used under "contaminants"
Site ID:	14888
Pi Number:	002552
PI Name:	IMTT - BX LLC
Owner Name:	,
DER Filed Date:	06/25/2012
DER Lifted Date:	Not reported
Der Deed Usage (si):	Restricted
Deed Specific Requirement:	Lining
Deeds Parameter Desc:	Bis (2-ethylhexyl) phthalate
Deeds Depth:	19.00
Comments:	permiable cover included above was indicated as "other" in the 2014 permit application, and described as "stabilized sediment, sand bedding layer, and perimeter drain system". Exhibit C-1 of the deed notice indicates the restricted area is approximatle 19 feet below mean sea level, therefore 13 feet was the depth used under "contaminants"
Site ID:	14888
Pi Number:	002552
PI Name:	IMTT - BX LLC
Owner Name:	,
DER Filed Date:	06/25/2012
DER Lifted Date:	Not reported
Der Deed Usage (si):	Restricted
Deed Specific Requirement:	Lining
Deeds Parameter Desc:	Chlorobenzene
Deeds Depth:	19.00
Comments:	permiable cover included above was indicated as "other" in the 2014 permit application, and described as "stabilized sediment, sand

IMTT TERMINALS BAYONNE (Continued) **S105343789**

bedding layer, and perimeter drain system". Exhibit C-1 of the deed notice indicates the restricted area is approximatle 19 feet below mean sea level, therefore 13 feet was the depth used under "contaminants"

Site ID: 14888
Pi Number: 002552
PI Name: IMTT - BX LLC
Owner Name: ,
DER Filed Date: 06/25/2012
DER Lifted Date: Not reported
Der Deed Usage (si): Restricted
Deed Specific Requirement: Lining
Deeds Parameter Desc: Chrysene
Deeds Depth: 19.00
Comments: permiable cover included above was indicated as "other" in the 2014 permit application, and described as "stabilized sediment, sand bedding layer, and perimeter drain system". Exhibit C-1 of the deed notice indicates the restricted area is approximatle 19 feet below mean sea level, therefore 13 feet was the depth used under "contaminants"

Site ID: 14888
Pi Number: 002552
PI Name: IMTT - BX LLC
Owner Name: ,
DER Filed Date: 06/25/2012
DER Lifted Date: Not reported
Der Deed Usage (si): Restricted
Deed Specific Requirement: Lining
Deeds Parameter Desc: Copper
Deeds Depth: 19.00
Comments: permiable cover included above was indicated as "other" in the 2014 permit application, and described as "stabilized sediment, sand bedding layer, and perimeter drain system". Exhibit C-1 of the deed notice indicates the restricted area is approximatle 19 feet below mean sea level, therefore 13 feet was the depth used under "contaminants"

Site ID: 14888
Pi Number: 002552
PI Name: IMTT - BX LLC
Owner Name: ,
DER Filed Date: 06/25/2012
DER Lifted Date: Not reported
Der Deed Usage (si): Restricted
Deed Specific Requirement: Lining
Deeds Parameter Desc: Indeno(1,2,3-cd)pyrene
Deeds Depth: 19.00
Comments: permiable cover included above was indicated as "other" in the 2014 permit application, and described as "stabilized sediment, sand bedding layer, and perimeter drain system". Exhibit C-1 of the deed notice indicates the restricted area is approximatle 19 feet below mean sea level, therefore 13 feet was the depth used under "contaminants"

Site ID: 14888

IMTT TERMINALS BAYONNE (Continued) **S105343789**

Pi Number:	002552
PI Name:	IMTT - BX LLC
Owner Name:	,
DER Filed Date:	06/25/2012
DER Lifted Date:	Not reported
Der Deed Usage (si):	Restricted
Deed Specific Requirement:	Lining
Deeds Parameter Desc:	Lead
Deeds Depth:	19.00
Comments:	permiable cover included above was indicated as "other" in the 2014 permit application, and described as "stabilized sediment, sand bedding layer, and perimeter drain system". Exhibit C-1 of the deed notice indicates the restricted area is approximatle 19 feet below mean sea level, therefore 13 feet was the depth used under "contaminants"

Site ID:	14888
Pi Number:	002552
PI Name:	IMTT - BX LLC
Owner Name:	,
DER Filed Date:	06/25/2012
DER Lifted Date:	Not reported
Der Deed Usage (si):	Restricted
Deed Specific Requirement:	Lining
Deeds Parameter Desc:	Total Petroleum Hydrocarbons
Deeds Depth:	19.00
Comments:	permiable cover included above was indicated as "other" in the 2014 permit application, and described as "stabilized sediment, sand bedding layer, and perimeter drain system". Exhibit C-1 of the deed notice indicates the restricted area is approximatle 19 feet below mean sea level, therefore 13 feet was the depth used under "contaminants"

Site ID:	14888
Pi Number:	002552
PI Name:	IMTT - BX LLC
Owner Name:	,
DER Filed Date:	06/25/2012
DER Lifted Date:	Not reported
Der Deed Usage (si):	Restricted
Deed Specific Requirement:	Lining
Deeds Parameter Desc:	Xylenes (total)
Deeds Depth:	19.00
Comments:	permiable cover included above was indicated as "other" in the 2014 permit application, and described as "stabilized sediment, sand bedding layer, and perimeter drain system". Exhibit C-1 of the deed notice indicates the restricted area is approximatle 19 feet below mean sea level, therefore 13 feet was the depth used under "contaminants"

Site ID:	14888
Pi Number:	002552
PI Name:	IMTT - BX LLC
Owner Name:	,
DER Filed Date:	06/25/2012
DER Lifted Date:	Not reported
Der Deed Usage (si):	Restricted

IMTT TERMINALS BAYONNE (Continued) **S105343789**

Deed Specific Requirement: Permeable Cover
Deeds Parameter Desc: Arsenic
Deeds Depth: 19.00
Comments: permiable cover included above was indicated as "other" in the 2014 permit application, and described as "stabilized sediment, sand bedding layer, and perimeter drain system". Exhibit C-1 of the deed notice indicates the restricted area is approximatle 19 feet below mean sea level, therefore 13 feet was the depth used under "contaminants"

Site ID: 14888
Pi Number: 002552
PI Name: IMTT - BX LLC
Owner Name: ,
DER Filed Date: 06/25/2012
DER Lifted Date: Not reported
Der Deed Usage (si): Restricted
Deed Specific Requirement: Permeable Cover
Deeds Parameter Desc: Barium
Deeds Depth: 19.00
Comments: permiable cover included above was indicated as "other" in the 2014 permit application, and described as "stabilized sediment, sand bedding layer, and perimeter drain system". Exhibit C-1 of the deed notice indicates the restricted area is approximatle 19 feet below mean sea level, therefore 13 feet was the depth used under "contaminants"

Site ID: 14888
Pi Number: 002552
PI Name: IMTT - BX LLC
Owner Name: ,
DER Filed Date: 06/25/2012
DER Lifted Date: Not reported
Der Deed Usage (si): Restricted
Deed Specific Requirement: Permeable Cover
Deeds Parameter Desc: Benzene
Deeds Depth: 19.00
Comments: permiable cover included above was indicated as "other" in the 2014 permit application, and described as "stabilized sediment, sand bedding layer, and perimeter drain system". Exhibit C-1 of the deed notice indicates the restricted area is approximatle 19 feet below mean sea level, therefore 13 feet was the depth used under "contaminants"

Site ID: 14888
Pi Number: 002552
PI Name: IMTT - BX LLC
Owner Name: ,
DER Filed Date: 06/25/2012
DER Lifted Date: Not reported
Der Deed Usage (si): Restricted
Deed Specific Requirement: Permeable Cover
Deeds Parameter Desc: Benzo(a)anthracene
Deeds Depth: 19.00
Comments: permiable cover included above was indicated as "other" in the 2014 permit application, and described as "stabilized sediment, sand bedding layer, and perimeter drain system". Exhibit C-1 of the deed

IMTT TERMINALS BAYONNE (Continued) **S105343789**

notice indicates the restricted area is approximatle 19 feet below mean sea level, therefore 13 feet was the depth used under "contaminants"

Site ID: 14888
Pi Number: 002552
PI Name: IMTT - BX LLC
Owner Name: ,
DER Filed Date: 06/25/2012
DER Lifted Date: Not reported
Der Deed Usage (si): Restricted
Deed Specific Requirement: Permeable Cover
Deeds Parameter Desc: Benzo(a)pyrene
Deeds Depth: 19.00
Comments: permiable cover included above was indicated as "other" in the 2014 permit application, and described as "stabilized sediment, sand bedding layer, and perimeter drain system". Exhibit C-1 of the deed notice indicates the restricted area is approximatle 19 feet below mean sea level, therefore 13 feet was the depth used under "contaminants"

Site ID: 14888
Pi Number: 002552
PI Name: IMTT - BX LLC
Owner Name: ,
DER Filed Date: 06/25/2012
DER Lifted Date: Not reported
Der Deed Usage (si): Restricted
Deed Specific Requirement: Permeable Cover
Deeds Parameter Desc: Benzo(b)fluoranthene
Deeds Depth: 19.00
Comments: permiable cover included above was indicated as "other" in the 2014 permit application, and described as "stabilized sediment, sand bedding layer, and perimeter drain system". Exhibit C-1 of the deed notice indicates the restricted area is approximatle 19 feet below mean sea level, therefore 13 feet was the depth used under "contaminants"

Site ID: 14888
Pi Number: 002552
PI Name: IMTT - BX LLC
Owner Name: ,
DER Filed Date: 06/25/2012
DER Lifted Date: Not reported
Der Deed Usage (si): Restricted
Deed Specific Requirement: Permeable Cover
Deeds Parameter Desc: Benzo(k)fluoranthene
Deeds Depth: 19.00
Comments: permiable cover included above was indicated as "other" in the 2014 permit application, and described as "stabilized sediment, sand bedding layer, and perimeter drain system". Exhibit C-1 of the deed notice indicates the restricted area is approximatle 19 feet below mean sea level, therefore 13 feet was the depth used under "contaminants"

Site ID: 14888
Pi Number: 002552

IMTT TERMINALS BAYONNE (Continued) **S105343789**

PI Name:	IMTT - BX LLC
Owner Name:	,
DER Filed Date:	06/25/2012
DER Lifted Date:	Not reported
Der Deed Usage (si):	Restricted
Deed Specific Requirement:	Permeable Cover
Deeds Parameter Desc:	Bis (2-ethylhexyl) phthalate
Deeds Depth:	19.00
Comments:	permiable cover included above was indicated as "other" in the 2014 permit application, and described as "stabilized sediment, sand bedding layer, and perimeter drain system". Exhibit C-1 of the deed notice indicates the restricted area is approximatle 19 feet below mean sea level, therefore 13 feet was the depth used under "contaminants"
Site ID:	14888
Pi Number:	002552
PI Name:	IMTT - BX LLC
Owner Name:	,
DER Filed Date:	06/25/2012
DER Lifted Date:	Not reported
Der Deed Usage (si):	Restricted
Deed Specific Requirement:	Permeable Cover
Deeds Parameter Desc:	Chlorobenzene
Deeds Depth:	19.00
Comments:	permiable cover included above was indicated as "other" in the 2014 permit application, and described as "stabilized sediment, sand bedding layer, and perimeter drain system". Exhibit C-1 of the deed notice indicates the restricted area is approximatle 19 feet below mean sea level, therefore 13 feet was the depth used under "contaminants"
Site ID:	14888
Pi Number:	002552
PI Name:	IMTT - BX LLC
Owner Name:	,
DER Filed Date:	06/25/2012
DER Lifted Date:	Not reported
Der Deed Usage (si):	Restricted
Deed Specific Requirement:	Permeable Cover
Deeds Parameter Desc:	Chrysene
Deeds Depth:	19.00
Comments:	permiable cover included above was indicated as "other" in the 2014 permit application, and described as "stabilized sediment, sand bedding layer, and perimeter drain system". Exhibit C-1 of the deed notice indicates the restricted area is approximatle 19 feet below mean sea level, therefore 13 feet was the depth used under "contaminants"
Site ID:	14888
Pi Number:	002552
PI Name:	IMTT - BX LLC
Owner Name:	,
DER Filed Date:	06/25/2012
DER Lifted Date:	Not reported
Der Deed Usage (si):	Restricted
Deed Specific Requirement:	Permeable Cover

IMTT TERMINALS BAYONNE (Continued) **S105343789**

Deeds Parameter Desc:	Copper
Deeds Depth:	19.00
Comments:	permiable cover included above was indicated as "other" in the 2014 permit application, and described as "stabilized sediment, sand bedding layer, and perimeter drain system". Exhibit C-1 of the deed notice indicates the restricted area is approximatle 19 feet below mean sea level, therefore 13 feet was the depth used under "contaminants"
Site ID:	14888
Pi Number:	002552
PI Name:	IMTT - BX LLC
Owner Name:	,
DER Filed Date:	06/25/2012
DER Lifted Date:	Not reported
Der Deed Usage (si):	Restricted
Deed Specific Requirement:	Permeable Cover
Deeds Parameter Desc:	Indeno(1,2,3-cd)pyrene
Deeds Depth:	19.00
Comments:	permiable cover included above was indicated as "other" in the 2014 permit application, and described as "stabilized sediment, sand bedding layer, and perimeter drain system". Exhibit C-1 of the deed notice indicates the restricted area is approximatle 19 feet below mean sea level, therefore 13 feet was the depth used under "contaminants"
Site ID:	14888
Pi Number:	002552
PI Name:	IMTT - BX LLC
Owner Name:	,
DER Filed Date:	06/25/2012
DER Lifted Date:	Not reported
Der Deed Usage (si):	Restricted
Deed Specific Requirement:	Permeable Cover
Deeds Parameter Desc:	Lead
Deeds Depth:	19.00
Comments:	permiable cover included above was indicated as "other" in the 2014 permit application, and described as "stabilized sediment, sand bedding layer, and perimeter drain system". Exhibit C-1 of the deed notice indicates the restricted area is approximatle 19 feet below mean sea level, therefore 13 feet was the depth used under "contaminants"
Site ID:	14888
Pi Number:	002552
PI Name:	IMTT - BX LLC
Owner Name:	,
DER Filed Date:	06/25/2012
DER Lifted Date:	Not reported
Der Deed Usage (si):	Restricted
Deed Specific Requirement:	Permeable Cover
Deeds Parameter Desc:	Total Petroleum Hydrocarbons
Deeds Depth:	19.00
Comments:	permiable cover included above was indicated as "other" in the 2014 permit application, and described as "stabilized sediment, sand bedding layer, and perimeter drain system". Exhibit C-1 of the deed notice indicates the restricted area is approximatle 19 feet below

IMTT TERMINALS BAYONNE (Continued) **S105343789**

mean sea level, therefore 13 feet was the depth used under "contaminants"

Site ID: 14888
Pi Number: 002552
PI Name: IMTT - BX LLC
Owner Name: ,
DER Filed Date: 06/25/2012
DER Lifted Date: Not reported
Der Deed Usage (si): Restricted
Deed Specific Requirement: Permeable Cover
Deeds Parameter Desc: Xylenes (total)
Deeds Depth: 19.00
Comments: permiable cover included above was indicated as "other" in the 2014 permit application, and described as "stabilized sediment, sand bedding layer, and perimeter drain system". Exhibit C-1 of the deed notice indicates the restricted area is approximatle 19 feet below mean sea level, therefore 13 feet was the depth used under "contaminants"

Site ID: 14888
Pi Number: 002552
PI Name: IMTT - BX LLC
Owner Name: ,
DER Filed Date: 06/25/2012
DER Lifted Date: Not reported
Der Deed Usage (si): Restricted
Deed Specific Requirement: Soil
Deeds Parameter Desc: Arsenic
Deeds Depth: 19.00
Comments: permiable cover included above was indicated as "other" in the 2014 permit application, and described as "stabilized sediment, sand bedding layer, and perimeter drain system". Exhibit C-1 of the deed notice indicates the restricted area is approximatle 19 feet below mean sea level, therefore 13 feet was the depth used under "contaminants"

Site ID: 14888
Pi Number: 002552
PI Name: IMTT - BX LLC
Owner Name: ,
DER Filed Date: 06/25/2012
DER Lifted Date: Not reported
Der Deed Usage (si): Restricted
Deed Specific Requirement: Soil
Deeds Parameter Desc: Barium
Deeds Depth: 19.00
Comments: permiable cover included above was indicated as "other" in the 2014 permit application, and described as "stabilized sediment, sand bedding layer, and perimeter drain system". Exhibit C-1 of the deed notice indicates the restricted area is approximatle 19 feet below mean sea level, therefore 13 feet was the depth used under "contaminants"

Site ID: 14888
Pi Number: 002552
PI Name: IMTT - BX LLC

IMTT TERMINALS BAYONNE (Continued) **S105343789**

Owner Name: ,
DER Filed Date: 06/25/2012
DER Lifted Date: Not reported
Der Deed Usage (si): Restricted
Deed Specific Requirement: Soil
Deeds Parameter Desc: Benzene
Deeds Depth: 19.00
Comments: permiable cover included above was indicated as "other" in the 2014 permit application, and described as "stabilized sediment, sand bedding layer, and perimeter drain system". Exhibit C-1 of the deed notice indicates the restricted area is approximatle 19 feet below mean sea level, therefore 13 feet was the depth used under "contaminants"

Site ID: 14888
Pi Number: 002552
PI Name: IMTT - BX LLC
Owner Name: ,
DER Filed Date: 06/25/2012
DER Lifted Date: Not reported
Der Deed Usage (si): Restricted
Deed Specific Requirement: Soil
Deeds Parameter Desc: Benzo(a)anthracene
Deeds Depth: 19.00
Comments: permiable cover included above was indicated as "other" in the 2014 permit application, and described as "stabilized sediment, sand bedding layer, and perimeter drain system". Exhibit C-1 of the deed notice indicates the restricted area is approximatle 19 feet below mean sea level, therefore 13 feet was the depth used under "contaminants"

Site ID: 14888
Pi Number: 002552
PI Name: IMTT - BX LLC
Owner Name: ,
DER Filed Date: 06/25/2012
DER Lifted Date: Not reported
Der Deed Usage (si): Restricted
Deed Specific Requirement: Soil
Deeds Parameter Desc: Benzo(a)pyrene
Deeds Depth: 19.00
Comments: permiable cover included above was indicated as "other" in the 2014 permit application, and described as "stabilized sediment, sand bedding layer, and perimeter drain system". Exhibit C-1 of the deed notice indicates the restricted area is approximatle 19 feet below mean sea level, therefore 13 feet was the depth used under "contaminants"

Site ID: 14888
Pi Number: 002552
PI Name: IMTT - BX LLC
Owner Name: ,
DER Filed Date: 06/25/2012
DER Lifted Date: Not reported
Der Deed Usage (si): Restricted
Deed Specific Requirement: Soil
Deeds Parameter Desc: Benzo(b)fluoranthene

IMTT TERMINALS BAYONNE (Continued) **S105343789**

Deeds Depth:	19.00
Comments:	permiable cover included above was indicated as "other" in the 2014 permit application, and described as "stabilized sediment, sand bedding layer, and perimeter drain system". Exhibit C-1 of the deed notice indicates the restricted area is approximatle 19 feet below mean sea level, therefore 13 feet was the depth used under "contaminants"
Site ID:	14888
Pi Number:	002552
PI Name:	IMTT - BX LLC
Owner Name:	,
DER Filed Date:	06/25/2012
DER Lifted Date:	Not reported
Der Deed Usage (si):	Restricted
Deed Specific Requirement:	Soil
Deeds Parameter Desc:	Benzo(k)fluoranthene
Deeds Depth:	19.00
Comments:	permiable cover included above was indicated as "other" in the 2014 permit application, and described as "stabilized sediment, sand bedding layer, and perimeter drain system". Exhibit C-1 of the deed notice indicates the restricted area is approximatle 19 feet below mean sea level, therefore 13 feet was the depth used under "contaminants"
Site ID:	14888
Pi Number:	002552
PI Name:	IMTT - BX LLC
Owner Name:	,
DER Filed Date:	06/25/2012
DER Lifted Date:	Not reported
Der Deed Usage (si):	Restricted
Deed Specific Requirement:	Soil
Deeds Parameter Desc:	Bis (2-ethylhexyl) phthalate
Deeds Depth:	19.00
Comments:	permiable cover included above was indicated as "other" in the 2014 permit application, and described as "stabilized sediment, sand bedding layer, and perimeter drain system". Exhibit C-1 of the deed notice indicates the restricted area is approximatle 19 feet below mean sea level, therefore 13 feet was the depth used under "contaminants"
Site ID:	14888
Pi Number:	002552
PI Name:	IMTT - BX LLC
Owner Name:	,
DER Filed Date:	06/25/2012
DER Lifted Date:	Not reported
Der Deed Usage (si):	Restricted
Deed Specific Requirement:	Soil
Deeds Parameter Desc:	Chlorobenzene
Deeds Depth:	19.00
Comments:	permiable cover included above was indicated as "other" in the 2014 permit application, and described as "stabilized sediment, sand bedding layer, and perimeter drain system". Exhibit C-1 of the deed notice indicates the restricted area is approximatle 19 feet below mean sea level, therefore 13 feet was the depth used under

IMTT TERMINALS BAYONNE (Continued) **S105343789**

"contaminants"

Site ID: 14888
Pi Number: 002552
PI Name: IMTT - BX LLC
Owner Name: ,
DER Filed Date: 06/25/2012
DER Lifted Date: Not reported
Der Deed Usage (si): Restricted
Deed Specific Requirement: Soil
Deeds Parameter Desc: Chrysene
Deeds Depth: 19.00
Comments: permiable cover included above was indicated as "other" in the 2014 permit application, and described as "stabilized sediment, sand bedding layer, and perimeter drain system". Exhibit C-1 of the deed notice indicates the restricted area is approximatle 19 feet below mean sea level, therefore 13 feet was the depth used under "contaminants"

Site ID: 14888
Pi Number: 002552
PI Name: IMTT - BX LLC
Owner Name: ,
DER Filed Date: 06/25/2012
DER Lifted Date: Not reported
Der Deed Usage (si): Restricted
Deed Specific Requirement: Soil
Deeds Parameter Desc: Copper
Deeds Depth: 19.00
Comments: permiable cover included above was indicated as "other" in the 2014 permit application, and described as "stabilized sediment, sand bedding layer, and perimeter drain system". Exhibit C-1 of the deed notice indicates the restricted area is approximatle 19 feet below mean sea level, therefore 13 feet was the depth used under "contaminants"

Site ID: 14888
Pi Number: 002552
PI Name: IMTT - BX LLC
Owner Name: ,
DER Filed Date: 06/25/2012
DER Lifted Date: Not reported
Der Deed Usage (si): Restricted
Deed Specific Requirement: Soil
Deeds Parameter Desc: Indeno(1,2,3-cd)pyrene
Deeds Depth: 19.00
Comments: permiable cover included above was indicated as "other" in the 2014 permit application, and described as "stabilized sediment, sand bedding layer, and perimeter drain system". Exhibit C-1 of the deed notice indicates the restricted area is approximatle 19 feet below mean sea level, therefore 13 feet was the depth used under "contaminants"

Site ID: 14888
Pi Number: 002552
PI Name: IMTT - BX LLC
Owner Name: ,

IMTT TERMINALS BAYONNE (Continued) **S105343789**

DER Filed Date:	06/25/2012
DER Lifted Date:	Not reported
Der Deed Usage (si):	Restricted
Deed Specific Requirement:	Soil
Deeds Parameter Desc:	Lead
Deeds Depth:	19.00
Comments:	permiable cover included above was indicated as "other" in the 2014 permit application, and described as "stabilized sediment, sand bedding layer, and perimeter drain system". Exhibit C-1 of the deed notice indicates the restricted area is approximatle 19 feet below mean sea level, therefore 13 feet was the depth used under "contaminants"

Site ID:	14888
Pi Number:	002552
PI Name:	IMTT - BX LLC
Owner Name:	,
DER Filed Date:	06/25/2012
DER Lifted Date:	Not reported
Der Deed Usage (si):	Restricted
Deed Specific Requirement:	Soil
Deeds Parameter Desc:	Total Petroleum Hydrocarbons
Deeds Depth:	19.00
Comments:	permiable cover included above was indicated as "other" in the 2014 permit application, and described as "stabilized sediment, sand bedding layer, and perimeter drain system". Exhibit C-1 of the deed notice indicates the restricted area is approximatle 19 feet below mean sea level, therefore 13 feet was the depth used under "contaminants"

Site ID:	14888
Pi Number:	002552
PI Name:	IMTT - BX LLC
Owner Name:	,
DER Filed Date:	06/25/2012
DER Lifted Date:	Not reported
Der Deed Usage (si):	Restricted
Deed Specific Requirement:	Soil
Deeds Parameter Desc:	Xylenes (total)
Deeds Depth:	19.00
Comments:	permiable cover included above was indicated as "other" in the 2014 permit application, and described as "stabilized sediment, sand bedding layer, and perimeter drain system". Exhibit C-1 of the deed notice indicates the restricted area is approximatle 19 feet below mean sea level, therefore 13 feet was the depth used under "contaminants"

Site ID:	14888
Pi Number:	002552
PI Name:	IMTT - BX LLC
Owner Name:	,
DER Filed Date:	07/02/2012
DER Lifted Date:	Not reported
Der Deed Usage (si):	Restricted
Deed Specific Requirement:	Lining
Deeds Parameter Desc:	Aluminum
Deeds Depth:	2.00

IMTT TERMINALS BAYONNE (Continued) **S105343789**

Comments:	Other described in 2014 soil permit application, described as stabilized material in application and 30 feet of unknown in above table. Other described in application also decribed as fine sand, coarse sand, and perimeter drain system.
Site ID:	14888
Pi Number:	002552
PI Name:	IMTT - BX LLC
Owner Name:	,
DER Filed Date:	07/02/2012
DER Lifted Date:	Not reported
Der Deed Usage (si):	Restricted
Deed Specific Requirement:	Lining
Deeds Parameter Desc:	Arsenic
Deeds Depth:	2.00
Comments:	Other described in 2014 soil permit application, described as stabilized material in application and 30 feet of unknown in above table. Other described in application also decribed as fine sand, coarse sand, and perimeter drain system.
Site ID:	14888
Pi Number:	002552
PI Name:	IMTT - BX LLC
Owner Name:	,
DER Filed Date:	07/02/2012
DER Lifted Date:	Not reported
Der Deed Usage (si):	Restricted
Deed Specific Requirement:	Lining
Deeds Parameter Desc:	Benzene
Deeds Depth:	2.00
Comments:	Other described in 2014 soil permit application, described as stabilized material in application and 30 feet of unknown in above table. Other described in application also decribed as fine sand, coarse sand, and perimeter drain system.
Site ID:	14888
Pi Number:	002552
PI Name:	IMTT - BX LLC
Owner Name:	,
DER Filed Date:	07/02/2012
DER Lifted Date:	Not reported
Der Deed Usage (si):	Restricted
Deed Specific Requirement:	Lining
Deeds Parameter Desc:	Chlorobenzene
Deeds Depth:	2.00
Comments:	Other described in 2014 soil permit application, described as stabilized material in application and 30 feet of unknown in above table. Other described in application also decribed as fine sand, coarse sand, and perimeter drain system.
Site ID:	14888
Pi Number:	002552
PI Name:	IMTT - BX LLC
Owner Name:	,
DER Filed Date:	07/02/2012
DER Lifted Date:	Not reported
Der Deed Usage (si):	Restricted

IMTT TERMINALS BAYONNE (Continued) **S105343789**

Deed Specific Requirement: Lining
Deeds Parameter Desc: Copper
Deeds Depth: 2.00
Comments: Other described in 2014 soil permit application, described as stabilized material in application and 30 feet of unknown in above table. Other described in application also decribed as fine sand, coarse sand, and perimeter drain system.

Site ID: 14888
Pi Number: 002552
PI Name: IMTT - BX LLC
Owner Name: ,
DER Filed Date: 07/02/2012
DER Lifted Date: Not reported
Der Deed Usage (si): Restricted
Deed Specific Requirement: Lining
Deeds Parameter Desc: Ethylbenzene
Deeds Depth: 2.00
Comments: Other described in 2014 soil permit application, described as stabilized material in application and 30 feet of unknown in above table. Other described in application also decribed as fine sand, coarse sand, and perimeter drain system.

Site ID: 14888
Pi Number: 002552
PI Name: IMTT - BX LLC
Owner Name: ,
DER Filed Date: 07/02/2012
DER Lifted Date: Not reported
Der Deed Usage (si): Restricted
Deed Specific Requirement: Lining
Deeds Parameter Desc: Lead
Deeds Depth: 2.00
Comments: Other described in 2014 soil permit application, described as stabilized material in application and 30 feet of unknown in above table. Other described in application also decribed as fine sand, coarse sand, and perimeter drain system.

Site ID: 14888
Pi Number: 002552
PI Name: IMTT - BX LLC
Owner Name: ,
DER Filed Date: 07/02/2012
DER Lifted Date: Not reported
Der Deed Usage (si): Restricted
Deed Specific Requirement: Lining
Deeds Parameter Desc: Toluene
Deeds Depth: 2.00
Comments: Other described in 2014 soil permit application, described as stabilized material in application and 30 feet of unknown in above table. Other described in application also decribed as fine sand, coarse sand, and perimeter drain system.

Site ID: 14888
Pi Number: 002552
PI Name: IMTT - BX LLC
Owner Name: ,

IMTT TERMINALS BAYONNE (Continued) **S105343789**

DER Filed Date: 07/02/2012
DER Lifted Date: Not reported
Der Deed Usage (si): Restricted
Deed Specific Requirement: Lining
Deeds Parameter Desc: Total Petroleum Hydrocarbons
Deeds Depth: 2.00
Comments: Other described in 2014 soil permit application, described as stabilized material in application and 30 feet of unknown in above table. Other described in application also decribed as fine sand, coarse sand, and perimeter drain system.

Site ID: 14888
Pi Number: 002552
PI Name: IMTT - BX LLC
Owner Name: ,
DER Filed Date: 07/02/2012
DER Lifted Date: Not reported
Der Deed Usage (si): Restricted
Deed Specific Requirement: Lining
Deeds Parameter Desc: Vanadium
Deeds Depth: 2.00
Comments: Other described in 2014 soil permit application, described as stabilized material in application and 30 feet of unknown in above table. Other described in application also decribed as fine sand, coarse sand, and perimeter drain system.

Site ID: 14888
Pi Number: 002552
PI Name: IMTT - BX LLC
Owner Name: ,
DER Filed Date: 07/02/2012
DER Lifted Date: Not reported
Der Deed Usage (si): Restricted
Deed Specific Requirement: Lining
Deeds Parameter Desc: Xylenes (total)
Deeds Depth: 2.00
Comments: Other described in 2014 soil permit application, described as stabilized material in application and 30 feet of unknown in above table. Other described in application also decribed as fine sand, coarse sand, and perimeter drain system.

Site ID: 14888
Pi Number: 002552
PI Name: IMTT - BX LLC
Owner Name: ,
DER Filed Date: 07/02/2012
DER Lifted Date: Not reported
Der Deed Usage (si): Restricted
Deed Specific Requirement: Permeable Cover
Deeds Parameter Desc: Aluminum
Deeds Depth: 2.00
Comments: Other described in 2014 soil permit application, described as stabilized material in application and 30 feet of unknown in above table. Other described in application also decribed as fine sand, coarse sand, and perimeter drain system.

Site ID: 14888

IMTT TERMINALS BAYONNE (Continued) **S105343789**

Pi Number:	002552
PI Name:	IMTT - BX LLC
Owner Name:	,
DER Filed Date:	07/02/2012
DER Lifted Date:	Not reported
Der Deed Usage (si):	Restricted
Deed Specific Requirement:	Permeable Cover
Deeds Parameter Desc:	Arsenic
Deeds Depth:	2.00
Comments:	Other described in 2014 soil permit application, described as stabilized material in application and 30 feet of unknown in above table. Other described in application also decribed as fine sand, coarse sand, and perimeter drain system.

Site ID:	14888
Pi Number:	002552
PI Name:	IMTT - BX LLC
Owner Name:	,
DER Filed Date:	07/02/2012
DER Lifted Date:	Not reported
Der Deed Usage (si):	Restricted
Deed Specific Requirement:	Permeable Cover
Deeds Parameter Desc:	Benzene
Deeds Depth:	2.00
Comments:	Other described in 2014 soil permit application, described as stabilized material in application and 30 feet of unknown in above table. Other described in application also decribed as fine sand, coarse sand, and perimeter drain system.

Site ID:	14888
Pi Number:	002552
PI Name:	IMTT - BX LLC
Owner Name:	,
DER Filed Date:	07/02/2012
DER Lifted Date:	Not reported
Der Deed Usage (si):	Restricted
Deed Specific Requirement:	Permeable Cover
Deeds Parameter Desc:	Chlorobenzene
Deeds Depth:	2.00
Comments:	Other described in 2014 soil permit application, described as stabilized material in application and 30 feet of unknown in above table. Other described in application also decribed as fine sand, coarse sand, and perimeter drain system.

Site ID:	14888
Pi Number:	002552
PI Name:	IMTT - BX LLC
Owner Name:	,
DER Filed Date:	07/02/2012
DER Lifted Date:	Not reported
Der Deed Usage (si):	Restricted
Deed Specific Requirement:	Permeable Cover
Deeds Parameter Desc:	Copper
Deeds Depth:	2.00
Comments:	Other described in 2014 soil permit application, described as stabilized material in application and 30 feet of unknown in above table. Other described in application also decribed as fine sand,

IMTT TERMINALS BAYONNE (Continued) **S105343789**

coarse sand, and perimeter drain system.

Site ID: 14888
Pi Number: 002552
PI Name: IMTT - BX LLC
Owner Name: ,
DER Filed Date: 07/02/2012
DER Lifted Date: Not reported
Der Deed Usage (si): Restricted
Deed Specific Requirement: Permeable Cover
Deeds Parameter Desc: Ethylbenzene
Deeds Depth: 2.00
Comments: Other described in 2014 soil permit application, described as stabilized material in application and 30 feet of unknown in above table. Other described in application also decribed as fine sand, coarse sand, and perimeter drain system.

Site ID: 14888
Pi Number: 002552
PI Name: IMTT - BX LLC
Owner Name: ,
DER Filed Date: 07/02/2012
DER Lifted Date: Not reported
Der Deed Usage (si): Restricted
Deed Specific Requirement: Permeable Cover
Deeds Parameter Desc: Lead
Deeds Depth: 2.00
Comments: Other described in 2014 soil permit application, described as stabilized material in application and 30 feet of unknown in above table. Other described in application also decribed as fine sand, coarse sand, and perimeter drain system.

Site ID: 14888
Pi Number: 002552
PI Name: IMTT - BX LLC
Owner Name: ,
DER Filed Date: 07/02/2012
DER Lifted Date: Not reported
Der Deed Usage (si): Restricted
Deed Specific Requirement: Permeable Cover
Deeds Parameter Desc: Toluene
Deeds Depth: 2.00
Comments: Other described in 2014 soil permit application, described as stabilized material in application and 30 feet of unknown in above table. Other described in application also decribed as fine sand, coarse sand, and perimeter drain system.

Site ID: 14888
Pi Number: 002552
PI Name: IMTT - BX LLC
Owner Name: ,
DER Filed Date: 07/02/2012
DER Lifted Date: Not reported
Der Deed Usage (si): Restricted
Deed Specific Requirement: Permeable Cover
Deeds Parameter Desc: Total Petroleum Hydrocarbons
Deeds Depth: 2.00

IMTT TERMINALS BAYONNE (Continued) **S105343789**

Comments:	Other described in 2014 soil permit application, described as stabilized material in application and 30 feet of unknown in above table. Other described in application also decribed as fine sand, coarse sand, and perimeter drain system.
Site ID:	14888
Pi Number:	002552
PI Name:	IMTT - BX LLC
Owner Name:	,
DER Filed Date:	07/02/2012
DER Lifted Date:	Not reported
Der Deed Usage (si):	Restricted
Deed Specific Requirement:	Permeable Cover
Deeds Parameter Desc:	Vanadium
Deeds Depth:	2.00
Comments:	Other described in 2014 soil permit application, described as stabilized material in application and 30 feet of unknown in above table. Other described in application also decribed as fine sand, coarse sand, and perimeter drain system.
Site ID:	14888
Pi Number:	002552
PI Name:	IMTT - BX LLC
Owner Name:	,
DER Filed Date:	07/02/2012
DER Lifted Date:	Not reported
Der Deed Usage (si):	Restricted
Deed Specific Requirement:	Permeable Cover
Deeds Parameter Desc:	Xylenes (total)
Deeds Depth:	2.00
Comments:	Other described in 2014 soil permit application, described as stabilized material in application and 30 feet of unknown in above table. Other described in application also decribed as fine sand, coarse sand, and perimeter drain system.
Site ID:	14888
Pi Number:	002552
PI Name:	IMTT - BX LLC
Owner Name:	,
DER Filed Date:	07/02/2012
DER Lifted Date:	Not reported
Der Deed Usage (si):	Restricted
Deed Specific Requirement:	Soil
Deeds Parameter Desc:	Aluminum
Deeds Depth:	2.00
Comments:	Other described in 2014 soil permit application, described as stabilized material in application and 30 feet of unknown in above table. Other described in application also decribed as fine sand, coarse sand, and perimeter drain system.
Site ID:	14888
Pi Number:	002552
PI Name:	IMTT - BX LLC
Owner Name:	,
DER Filed Date:	07/02/2012
DER Lifted Date:	Not reported
Der Deed Usage (si):	Restricted

IMTT TERMINALS BAYONNE (Continued) **S105343789**

Deed Specific Requirement: Soil
Deeds Parameter Desc: Arsenic
Deeds Depth: 2.00
Comments: Other described in 2014 soil permit application, described as stabilized material in application and 30 feet of unknown in above table. Other described in application also decribed as fine sand, coarse sand, and perimeter drain system.

Site ID: 14888
Pi Number: 002552
PI Name: IMTT - BX LLC
Owner Name: ,
DER Filed Date: 07/02/2012
DER Lifted Date: Not reported
Der Deed Usage (si): Restricted
Deed Specific Requirement: Soil
Deeds Parameter Desc: Benzene
Deeds Depth: 2.00
Comments: Other described in 2014 soil permit application, described as stabilized material in application and 30 feet of unknown in above table. Other described in application also decribed as fine sand, coarse sand, and perimeter drain system.

Site ID: 14888
Pi Number: 002552
PI Name: IMTT - BX LLC
Owner Name: ,
DER Filed Date: 07/02/2012
DER Lifted Date: Not reported
Der Deed Usage (si): Restricted
Deed Specific Requirement: Soil
Deeds Parameter Desc: Chlorobenzene
Deeds Depth: 2.00
Comments: Other described in 2014 soil permit application, described as stabilized material in application and 30 feet of unknown in above table. Other described in application also decribed as fine sand, coarse sand, and perimeter drain system.

Site ID: 14888
Pi Number: 002552
PI Name: IMTT - BX LLC
Owner Name: ,
DER Filed Date: 07/02/2012
DER Lifted Date: Not reported
Der Deed Usage (si): Restricted
Deed Specific Requirement: Soil
Deeds Parameter Desc: Copper
Deeds Depth: 2.00
Comments: Other described in 2014 soil permit application, described as stabilized material in application and 30 feet of unknown in above table. Other described in application also decribed as fine sand, coarse sand, and perimeter drain system.

Site ID: 14888
Pi Number: 002552
PI Name: IMTT - BX LLC
Owner Name: ,

IMTT TERMINALS BAYONNE (Continued) **S105343789**

DER Filed Date: 07/02/2012
DER Lifted Date: Not reported
Der Deed Usage (si): Restricted
Deed Specific Requirement: Soil
Deeds Parameter Desc: Ethylbenzene
Deeds Depth: 2.00
Comments: Other described in 2014 soil permit application, described as stabilized material in application and 30 feet of unknown in above table. Other described in application also decribed as fine sand, coarse sand, and perimeter drain system.

Site ID: 14888
Pi Number: 002552
PI Name: IMTT - BX LLC
Owner Name: ,
DER Filed Date: 07/02/2012
DER Lifted Date: Not reported
Der Deed Usage (si): Restricted
Deed Specific Requirement: Soil
Deeds Parameter Desc: Lead
Deeds Depth: 2.00
Comments: Other described in 2014 soil permit application, described as stabilized material in application and 30 feet of unknown in above table. Other described in application also decribed as fine sand, coarse sand, and perimeter drain system.

Site ID: 14888
Pi Number: 002552
PI Name: IMTT - BX LLC
Owner Name: ,
DER Filed Date: 07/02/2012
DER Lifted Date: Not reported
Der Deed Usage (si): Restricted
Deed Specific Requirement: Soil
Deeds Parameter Desc: Toluene
Deeds Depth: 2.00
Comments: Other described in 2014 soil permit application, described as stabilized material in application and 30 feet of unknown in above table. Other described in application also decribed as fine sand, coarse sand, and perimeter drain system.

Site ID: 14888
Pi Number: 002552
PI Name: IMTT - BX LLC
Owner Name: ,
DER Filed Date: 07/02/2012
DER Lifted Date: Not reported
Der Deed Usage (si): Restricted
Deed Specific Requirement: Soil
Deeds Parameter Desc: Total Petroleum Hydrocarbons
Deeds Depth: 2.00
Comments: Other described in 2014 soil permit application, described as stabilized material in application and 30 feet of unknown in above table. Other described in application also decribed as fine sand, coarse sand, and perimeter drain system.

Site ID: 14888

IMTT TERMINALS BAYONNE (Continued) **S105343789**

Pi Number: 002552
PI Name: IMTT - BX LLC
Owner Name: ,
DER Filed Date: 07/02/2012
DER Lifted Date: Not reported
Der Deed Usage (si): Restricted
Deed Specific Requirement: Soil
Deeds Parameter Desc: Vanadium
Deeds Depth: 2.00
Comments: Other described in 2014 soil permit application, described as stabilized material in application and 30 feet of unknown in above table. Other described in application also decribed as fine sand, coarse sand, and perimeter drain system.

Site ID: 14888
Pi Number: 002552
PI Name: IMTT - BX LLC
Owner Name: ,
DER Filed Date: 07/02/2012
DER Lifted Date: Not reported
Der Deed Usage (si): Restricted
Deed Specific Requirement: Soil
Deeds Parameter Desc: Xylenes (total)
Deeds Depth: 2.00
Comments: Other described in 2014 soil permit application, described as stabilized material in application and 30 feet of unknown in above table. Other described in application also decribed as fine sand, coarse sand, and perimeter drain system.

Site ID: 14888
Pi Number: 002552
PI Name: IMTT - BX LLC
Owner Name: ,
DER Filed Date: 07/02/2012
DER Lifted Date: Not reported
Der Deed Usage (si): Restricted
Deed Specific Requirement: Unknown
Deeds Parameter Desc: Aluminum
Deeds Depth: 2.00
Comments: Other described in 2014 soil permit application, described as stabilized material in application and 30 feet of unknown in above table. Other described in application also decribed as fine sand, coarse sand, and perimeter drain system.

Site ID: 14888
Pi Number: 002552
PI Name: IMTT - BX LLC
Owner Name: ,
DER Filed Date: 07/02/2012
DER Lifted Date: Not reported
Der Deed Usage (si): Restricted
Deed Specific Requirement: Unknown
Deeds Parameter Desc: Arsenic
Deeds Depth: 2.00
Comments: Other described in 2014 soil permit application, described as stabilized material in application and 30 feet of unknown in above table. Other described in application also decribed as fine sand,

IMTT TERMINALS BAYONNE (Continued) **S105343789**

coarse sand, and perimeter drain system.

Site ID: 14888
Pi Number: 002552
PI Name: IMTT - BX LLC
Owner Name: ,
DER Filed Date: 07/02/2012
DER Lifted Date: Not reported
Der Deed Usage (si): Restricted
Deed Specific Requirement: Unknown
Deeds Parameter Desc: Benzene
Deeds Depth: 2.00
Comments: Other described in 2014 soil permit application, described as stabilized material in application and 30 feet of unknown in above table. Other described in application also decribed as fine sand, coarse sand, and perimeter drain system.

Site ID: 14888
Pi Number: 002552
PI Name: IMTT - BX LLC
Owner Name: ,
DER Filed Date: 07/02/2012
DER Lifted Date: Not reported
Der Deed Usage (si): Restricted
Deed Specific Requirement: Unknown
Deeds Parameter Desc: Chlorobenzene
Deeds Depth: 2.00
Comments: Other described in 2014 soil permit application, described as stabilized material in application and 30 feet of unknown in above table. Other described in application also decribed as fine sand, coarse sand, and perimeter drain system.

Site ID: 14888
Pi Number: 002552
PI Name: IMTT - BX LLC
Owner Name: ,
DER Filed Date: 07/02/2012
DER Lifted Date: Not reported
Der Deed Usage (si): Restricted
Deed Specific Requirement: Unknown
Deeds Parameter Desc: Copper
Deeds Depth: 2.00
Comments: Other described in 2014 soil permit application, described as stabilized material in application and 30 feet of unknown in above table. Other described in application also decribed as fine sand, coarse sand, and perimeter drain system.

Site ID: 14888
Pi Number: 002552
PI Name: IMTT - BX LLC
Owner Name: ,
DER Filed Date: 07/02/2012
DER Lifted Date: Not reported
Der Deed Usage (si): Restricted
Deed Specific Requirement: Unknown
Deeds Parameter Desc: Ethylbenzene
Deeds Depth: 2.00

IMTT TERMINALS BAYONNE (Continued) **S105343789**

Comments: Other described in 2014 soil permit application, described as stabilized material in application and 30 feet of unknown in above table. Other described in application also decribed as fine sand, coarse sand, and perimeter drain system.

Site ID: 14888
Pi Number: 002552
PI Name: IMTT - BX LLC
Owner Name: ,
DER Filed Date: 07/02/2012
DER Lifted Date: Not reported
Der Deed Usage (si): Restricted
Deed Specific Requirement: Unknown
Deeds Parameter Desc: Lead
Deeds Depth: 2.00
Comments: Other described in 2014 soil permit application, described as stabilized material in application and 30 feet of unknown in above table. Other described in application also decribed as fine sand, coarse sand, and perimeter drain system.

Site ID: 14888
Pi Number: 002552
PI Name: IMTT - BX LLC
Owner Name: ,
DER Filed Date: 07/02/2012
DER Lifted Date: Not reported
Der Deed Usage (si): Restricted
Deed Specific Requirement: Unknown
Deeds Parameter Desc: Toluene
Deeds Depth: 2.00
Comments: Other described in 2014 soil permit application, described as stabilized material in application and 30 feet of unknown in above table. Other described in application also decribed as fine sand, coarse sand, and perimeter drain system.

Site ID: 14888
Pi Number: 002552
PI Name: IMTT - BX LLC
Owner Name: ,
DER Filed Date: 07/02/2012
DER Lifted Date: Not reported
Der Deed Usage (si): Restricted
Deed Specific Requirement: Unknown
Deeds Parameter Desc: Total Petroleum Hydrocarbons
Deeds Depth: 2.00
Comments: Other described in 2014 soil permit application, described as stabilized material in application and 30 feet of unknown in above table. Other described in application also decribed as fine sand, coarse sand, and perimeter drain system.

Site ID: 14888
Pi Number: 002552
PI Name: IMTT - BX LLC
Owner Name: ,
DER Filed Date: 07/02/2012
DER Lifted Date: Not reported
Der Deed Usage (si): Restricted

IMTT TERMINALS BAYONNE (Continued) **S105343789**

Deed Specific Requirement: Unknown
Deeds Parameter Desc: Vanadium
Deeds Depth: 2.00
Comments: Other described in 2014 soil permit application, described as stabilized material in application and 30 feet of unknown in above table. Other described in application also decribed as fine sand, coarse sand, and perimeter drain system.

Site ID: 14888
Pi Number: 002552
PI Name: IMTT - BX LLC
Owner Name: ,
DER Filed Date: 07/02/2012
DER Lifted Date: Not reported
Der Deed Usage (si): Restricted
Deed Specific Requirement: Unknown
Deeds Parameter Desc: Xylenes (total)
Deeds Depth: 2.00
Comments: Other described in 2014 soil permit application, described as stabilized material in application and 30 feet of unknown in above table. Other described in application also decribed as fine sand, coarse sand, and perimeter drain system.

Site ID: 14888
Pi Number: 002552
PI Name: IMTT - BX LLC
Owner Name: ,
DER Filed Date: 01/09/2014
DER Lifted Date: Not reported
Der Deed Usage (si): Restricted
Deed Specific Requirement: GW Barrier
Deeds Parameter Desc: Arsenic
Deeds Depth: 0.50
Comments: the 2014 soil permit application indicates re-use soils is included within the 20 feet thickness of stabilzed material. "Other" described as permeable cover above when appropriate since it is described in the soil permit as stabilzed sediment, sand bedding layer, perimeter collection sumps and steel oversheeting for the closed portion of the south cell. "Other" indicated in the soil permit applicati as permeable cover but described as carbon amended sand for the open portion of the south cell.

Site ID: 14888
Pi Number: 002552
PI Name: IMTT - BX LLC
Owner Name: ,
DER Filed Date: 01/09/2014
DER Lifted Date: Not reported
Der Deed Usage (si): Restricted
Deed Specific Requirement: GW Barrier
Deeds Parameter Desc: Benzene
Deeds Depth: 7.00
Comments: the 2014 soil permit application indicates re-use soils is included within the 20 feet thickness of stabilzed material. "Other" described as permeable cover above when appropriate since it is described in the soil permit as stabilzed sediment, sand bedding layer, perimeter collection sumps and steel oversheeting for the closed portion of the

IMTT TERMINALS BAYONNE (Continued) **S105343789**

south cell. "Other" indicated in the soil permit applicati as permeable cover but described as carbon amended sand for the open portion of the south cell.

Site ID: 14888
Pi Number: 002552
PI Name: IMTT - BX LLC
Owner Name: ,
DER Filed Date: 01/09/2014
DER Lifted Date: Not reported
Der Deed Usage (si): Restricted
Deed Specific Requirement: GW Barrier
Deeds Parameter Desc: Benzo(a)anthracene
Deeds Depth: 0.50
Comments: the 2014 soil permit application indicates re-use soils is included within the 20 feet thickness of stabilzed material. "Other" described as permeable cover above when appropriate since it is described in the soil permit as stabilzed sediment, sand bedding layer, perimeter collection sumps and steel oversheeting for the closed portion of the south cell. "Other" indicated in the soil permit applicati as permeable cover but described as carbon amended sand for the open portion of the south cell.

Site ID: 14888
Pi Number: 002552
PI Name: IMTT - BX LLC
Owner Name: ,
DER Filed Date: 01/09/2014
DER Lifted Date: Not reported
Der Deed Usage (si): Restricted
Deed Specific Requirement: GW Barrier
Deeds Parameter Desc: Benzo(a)pyrene
Deeds Depth: 0.50
Comments: the 2014 soil permit application indicates re-use soils is included within the 20 feet thickness of stabilzed material. "Other" described as permeable cover above when appropriate since it is described in the soil permit as stabilzed sediment, sand bedding layer, perimeter collection sumps and steel oversheeting for the closed portion of the south cell. "Other" indicated in the soil permit applicati as permeable cover but described as carbon amended sand for the open portion of the south cell.

Site ID: 14888
Pi Number: 002552
PI Name: IMTT - BX LLC
Owner Name: ,
DER Filed Date: 01/09/2014
DER Lifted Date: Not reported
Der Deed Usage (si): Restricted
Deed Specific Requirement: GW Barrier
Deeds Parameter Desc: Benzo(b)fluoranthene
Deeds Depth: 7.00
Comments: the 2014 soil permit application indicates re-use soils is included within the 20 feet thickness of stabilzed material. "Other" described as permeable cover above when appropriate since it is described in the soil permit as stabilzed sediment, sand bedding layer, perimeter collection sumps and steel oversheeting for the closed portion of the

IMTT TERMINALS BAYONNE (Continued) **S105343789**

south cell. "Other" indicated in the soil permit applicati as permeable cover but described as carbon amended sand for the open portion of the south cell.

Site ID: 14888
Pi Number: 002552
PI Name: IMTT - BX LLC
Owner Name: ,
DER Filed Date: 01/09/2014
DER Lifted Date: Not reported
Der Deed Usage (si): Restricted
Deed Specific Requirement: GW Barrier
Deeds Parameter Desc: Beryllium
Deeds Depth: 0.50
Comments: the 2014 soil permit application indicates re-use soils is included within the 20 feet thickness of stabilzed material. "Other" described as permeable cover above when appropriate since it is described in the soil permit as stabilzed sediment, sand bedding layer, perimeter collection sumps and steel oversheeting for the closed portion of the south cell. "Other" indicated in the soil permit applicati as permeable cover but described as carbon amended sand for the open portion of the south cell.

Site ID: 14888
Pi Number: 002552
PI Name: IMTT - BX LLC
Owner Name: ,
DER Filed Date: 01/09/2014
DER Lifted Date: Not reported
Der Deed Usage (si): Restricted
Deed Specific Requirement: GW Barrier
Deeds Parameter Desc: Cadmium
Deeds Depth: 4.00
Comments: the 2014 soil permit application indicates re-use soils is included within the 20 feet thickness of stabilzed material. "Other" described as permeable cover above when appropriate since it is described in the soil permit as stabilzed sediment, sand bedding layer, perimeter collection sumps and steel oversheeting for the closed portion of the south cell. "Other" indicated in the soil permit applicati as permeable cover but described as carbon amended sand for the open portion of the south cell.

Site ID: 14888
Pi Number: 002552
PI Name: IMTT - BX LLC
Owner Name: ,
DER Filed Date: 01/09/2014
DER Lifted Date: Not reported
Der Deed Usage (si): Restricted
Deed Specific Requirement: GW Barrier
Deeds Parameter Desc: Dibenzo(a,h)anthracene
Deeds Depth: 7.00
Comments: the 2014 soil permit application indicates re-use soils is included within the 20 feet thickness of stabilzed material. "Other" described as permeable cover above when appropriate since it is described in the soil permit as stabilzed sediment, sand bedding layer, perimeter collection sumps and steel oversheeting for the closed portion of the

IMTT TERMINALS BAYONNE (Continued) **S105343789**

south cell. "Other" indicated in the soil permit applicati as permeable cover but described as carbon amended sand for the open portion of the south cell.

Site ID: 14888
Pi Number: 002552
PI Name: IMTT - BX LLC
Owner Name: ,
DER Filed Date: 01/09/2014
DER Lifted Date: Not reported
Der Deed Usage (si): Restricted
Deed Specific Requirement: GW Barrier
Deeds Parameter Desc: Indeno(1,2,3-cd)pyrene
Deeds Depth: 7.00
Comments: the 2014 soil permit application indicates re-use soils is included within the 20 feet thickness of stabilzed material. "Other" described as permeable cover above when appropriate since it is described in the soil permit as stabilzed sediment, sand bedding layer, perimeter collection sumps and steel oversheeting for the closed portion of the south cell. "Other" indicated in the soil permit applicati as permeable cover but described as carbon amended sand for the open portion of the south cell.

Site ID: 14888
Pi Number: 002552
PI Name: IMTT - BX LLC
Owner Name: ,
DER Filed Date: 01/09/2014
DER Lifted Date: Not reported
Der Deed Usage (si): Restricted
Deed Specific Requirement: GW Barrier
Deeds Parameter Desc: Lead
Deeds Depth: 0.50
Comments: the 2014 soil permit application indicates re-use soils is included within the 20 feet thickness of stabilzed material. "Other" described as permeable cover above when appropriate since it is described in the soil permit as stabilzed sediment, sand bedding layer, perimeter collection sumps and steel oversheeting for the closed portion of the south cell. "Other" indicated in the soil permit applicati as permeable cover but described as carbon amended sand for the open portion of the south cell.

Site ID: 14888
Pi Number: 002552
PI Name: IMTT - BX LLC
Owner Name: ,
DER Filed Date: 01/09/2014
DER Lifted Date: Not reported
Der Deed Usage (si): Restricted
Deed Specific Requirement: GW Barrier
Deeds Parameter Desc: Mercury
Deeds Depth: 0.10
Comments: the 2014 soil permit application indicates re-use soils is included within the 20 feet thickness of stabilzed material. "Other" described as permeable cover above when appropriate since it is described in the soil permit as stabilzed sediment, sand bedding layer, perimeter collection sumps and steel oversheeting for the closed portion of the

IMTT TERMINALS BAYONNE (Continued) **S105343789**

south cell. "Other" indicated in the soil permit applicati as permeable cover but described as carbon amended sand for the open portion of the south cell.

Site ID: 14888
Pi Number: 002552
PI Name: IMTT - BX LLC
Owner Name: ,
DER Filed Date: 01/09/2014
DER Lifted Date: Not reported
Der Deed Usage (si): Restricted
Deed Specific Requirement: GW Barrier
Deeds Parameter Desc: Naphthalene
Deeds Depth: 6.00
Comments: the 2014 soil permit application indicates re-use soils is included within the 20 feet thickness of stabilzed material. "Other" described as permeable cover above when appropriate since it is described in the soil permit as stabilzed sediment, sand bedding layer, perimeter collection sumps and steel oversheeting for the closed portion of the south cell. "Other" indicated in the soil permit applicati as permeable cover but described as carbon amended sand for the open portion of the south cell.

Site ID: 14888
Pi Number: 002552
PI Name: IMTT - BX LLC
Owner Name: ,
DER Filed Date: 01/09/2014
DER Lifted Date: Not reported
Der Deed Usage (si): Restricted
Deed Specific Requirement: GW Barrier
Deeds Parameter Desc: Polychlorinated biphenyls (PCBs)
Deeds Depth: 6.00
Comments: the 2014 soil permit application indicates re-use soils is included within the 20 feet thickness of stabilzed material. "Other" described as permeable cover above when appropriate since it is described in the soil permit as stabilzed sediment, sand bedding layer, perimeter collection sumps and steel oversheeting for the closed portion of the south cell. "Other" indicated in the soil permit applicati as permeable cover but described as carbon amended sand for the open portion of the south cell.

Site ID: 14888
Pi Number: 002552
PI Name: IMTT - BX LLC
Owner Name: ,
DER Filed Date: 01/09/2014
DER Lifted Date: Not reported
Der Deed Usage (si): Restricted
Deed Specific Requirement: GW Pump and Treat
Deeds Parameter Desc: Arsenic
Deeds Depth: 0.50
Comments: the 2014 soil permit application indicates re-use soils is included within the 20 feet thickness of stabilzed material. "Other" described as permeable cover above when appropriate since it is described in the soil permit as stabilzed sediment, sand bedding layer, perimeter collection sumps and steel oversheeting for the closed portion of the

IMTT TERMINALS BAYONNE (Continued) **S105343789**

south cell. "Other" indicated in the soil permit applicati as permeable cover but described as carbon amended sand for the open portion of the south cell.

Site ID: 14888
Pi Number: 002552
PI Name: IMTT - BX LLC
Owner Name: ,
DER Filed Date: 01/09/2014
DER Lifted Date: Not reported
Der Deed Usage (si): Restricted
Deed Specific Requirement: GW Pump and Treat
Deeds Parameter Desc: Benzene
Deeds Depth: 7.00
Comments: the 2014 soil permit application indicates re-use soils is included within the 20 feet thickness of stabilzed material. "Other" described as permeable cover above when appropriate since it is described in the soil permit as stabilzed sediment, sand bedding layer, perimeter collection sumps and steel oversheeting for the closed portion of the south cell. "Other" indicated in the soil permit applicati as permeable cover but described as carbon amended sand for the open portion of the south cell.

Site ID: 14888
Pi Number: 002552
PI Name: IMTT - BX LLC
Owner Name: ,
DER Filed Date: 01/09/2014
DER Lifted Date: Not reported
Der Deed Usage (si): Restricted
Deed Specific Requirement: GW Pump and Treat
Deeds Parameter Desc: Benzo(a)anthracene
Deeds Depth: 0.50
Comments: the 2014 soil permit application indicates re-use soils is included within the 20 feet thickness of stabilzed material. "Other" described as permeable cover above when appropriate since it is described in the soil permit as stabilzed sediment, sand bedding layer, perimeter collection sumps and steel oversheeting for the closed portion of the south cell. "Other" indicated in the soil permit applicati as permeable cover but described as carbon amended sand for the open portion of the south cell.

Site ID: 14888
Pi Number: 002552
PI Name: IMTT - BX LLC
Owner Name: ,
DER Filed Date: 01/09/2014
DER Lifted Date: Not reported
Der Deed Usage (si): Restricted
Deed Specific Requirement: GW Pump and Treat
Deeds Parameter Desc: Benzo(a)pyrene
Deeds Depth: 0.50
Comments: the 2014 soil permit application indicates re-use soils is included within the 20 feet thickness of stabilzed material. "Other" described as permeable cover above when appropriate since it is described in the soil permit as stabilzed sediment, sand bedding layer, perimeter collection sumps and steel oversheeting for the closed portion of the

IMTT TERMINALS BAYONNE (Continued) **S105343789**

south cell. "Other" indicated in the soil permit applicati as permeable cover but described as carbon amended sand for the open portion of the south cell.

Site ID: 14888
Pi Number: 002552
PI Name: IMTT - BX LLC
Owner Name: ,
DER Filed Date: 01/09/2014
DER Lifted Date: Not reported
Der Deed Usage (si): Restricted
Deed Specific Requirement: GW Pump and Treat
Deeds Parameter Desc: Benzo(b)fluoranthene
Deeds Depth: 7.00
Comments: the 2014 soil permit application indicates re-use soils is included within the 20 feet thickness of stabilzed material. "Other" described as permeable cover above when appropriate since it is described in the soil permit as stabilzed sediment, sand bedding layer, perimeter collection sumps and steel oversheeting for the closed portion of the south cell. "Other" indicated in the soil permit applicati as permeable cover but described as carbon amended sand for the open portion of the south cell.

Site ID: 14888
Pi Number: 002552
PI Name: IMTT - BX LLC
Owner Name: ,
DER Filed Date: 01/09/2014
DER Lifted Date: Not reported
Der Deed Usage (si): Restricted
Deed Specific Requirement: GW Pump and Treat
Deeds Parameter Desc: Beryllium
Deeds Depth: 0.50
Comments: the 2014 soil permit application indicates re-use soils is included within the 20 feet thickness of stabilzed material. "Other" described as permeable cover above when appropriate since it is described in the soil permit as stabilzed sediment, sand bedding layer, perimeter collection sumps and steel oversheeting for the closed portion of the south cell. "Other" indicated in the soil permit applicati as permeable cover but described as carbon amended sand for the open portion of the south cell.

Site ID: 14888
Pi Number: 002552
PI Name: IMTT - BX LLC
Owner Name: ,
DER Filed Date: 01/09/2014
DER Lifted Date: Not reported
Der Deed Usage (si): Restricted
Deed Specific Requirement: GW Pump and Treat
Deeds Parameter Desc: Cadmium
Deeds Depth: 4.00
Comments: the 2014 soil permit application indicates re-use soils is included within the 20 feet thickness of stabilzed material. "Other" described as permeable cover above when appropriate since it is described in the soil permit as stabilzed sediment, sand bedding layer, perimeter collection sumps and steel oversheeting for the closed portion of the

IMTT TERMINALS BAYONNE (Continued) **S105343789**

south cell. "Other" indicated in the soil permit applicati as permeable cover but described as carbon amended sand for the open portion of the south cell.

Site ID: 14888
Pi Number: 002552
PI Name: IMTT - BX LLC
Owner Name: ,
DER Filed Date: 01/09/2014
DER Lifted Date: Not reported
Der Deed Usage (si): Restricted
Deed Specific Requirement: GW Pump and Treat
Deeds Parameter Desc: Dibenzo(a,h)anthracene
Deeds Depth: 7.00
Comments: the 2014 soil permit application indicates re-use soils is included within the 20 feet thickness of stabilzed material. "Other" described as permeable cover above when appropriate since it is described in the soil permit as stabilzed sediment, sand bedding layer, perimeter collection sumps and steel oversheeting for the closed portion of the south cell. "Other" indicated in the soil permit applicati as permeable cover but described as carbon amended sand for the open portion of the south cell.

Site ID: 14888
Pi Number: 002552
PI Name: IMTT - BX LLC
Owner Name: ,
DER Filed Date: 01/09/2014
DER Lifted Date: Not reported
Der Deed Usage (si): Restricted
Deed Specific Requirement: GW Pump and Treat
Deeds Parameter Desc: Indeno(1,2,3-cd)pyrene
Deeds Depth: 7.00
Comments: the 2014 soil permit application indicates re-use soils is included within the 20 feet thickness of stabilzed material. "Other" described as permeable cover above when appropriate since it is described in the soil permit as stabilzed sediment, sand bedding layer, perimeter collection sumps and steel oversheeting for the closed portion of the south cell. "Other" indicated in the soil permit applicati as permeable cover but described as carbon amended sand for the open portion of the south cell.

Site ID: 14888
Pi Number: 002552
PI Name: IMTT - BX LLC
Owner Name: ,
DER Filed Date: 01/09/2014
DER Lifted Date: Not reported
Der Deed Usage (si): Restricted
Deed Specific Requirement: GW Pump and Treat
Deeds Parameter Desc: Lead
Deeds Depth: 0.50
Comments: the 2014 soil permit application indicates re-use soils is included within the 20 feet thickness of stabilzed material. "Other" described as permeable cover above when appropriate since it is described in the soil permit as stabilzed sediment, sand bedding layer, perimeter collection sumps and steel oversheeting for the closed portion of the

IMTT TERMINALS BAYONNE (Continued) **S105343789**

south cell. "Other" indicated in the soil permit applicati as permeable cover but described as carbon amended sand for the open portion of the south cell.

Site ID: 14888
Pi Number: 002552
PI Name: IMTT - BX LLC
Owner Name: ,
DER Filed Date: 01/09/2014
DER Lifted Date: Not reported
Der Deed Usage (si): Restricted
Deed Specific Requirement: GW Pump and Treat
Deeds Parameter Desc: Mercury
Deeds Depth: 0.10
Comments: the 2014 soil permit application indicates re-use soils is included within the 20 feet thickness of stabilzed material. "Other" described as permeable cover above when appropriate since it is described in the soil permit as stabilzed sediment, sand bedding layer, perimeter collection sumps and steel oversheeting for the closed portion of the south cell. "Other" indicated in the soil permit applicati as permeable cover but described as carbon amended sand for the open portion of the south cell.

Site ID: 14888
Pi Number: 002552
PI Name: IMTT - BX LLC
Owner Name: ,
DER Filed Date: 01/09/2014
DER Lifted Date: Not reported
Der Deed Usage (si): Restricted
Deed Specific Requirement: GW Pump and Treat
Deeds Parameter Desc: Naphthalene
Deeds Depth: 6.00
Comments: the 2014 soil permit application indicates re-use soils is included within the 20 feet thickness of stabilzed material. "Other" described as permeable cover above when appropriate since it is described in the soil permit as stabilzed sediment, sand bedding layer, perimeter collection sumps and steel oversheeting for the closed portion of the south cell. "Other" indicated in the soil permit applicati as permeable cover but described as carbon amended sand for the open portion of the south cell.

Site ID: 14888
Pi Number: 002552
PI Name: IMTT - BX LLC
Owner Name: ,
DER Filed Date: 01/09/2014
DER Lifted Date: Not reported
Der Deed Usage (si): Restricted
Deed Specific Requirement: GW Pump and Treat
Deeds Parameter Desc: Polychlorinated biphenyls (PCBs)
Deeds Depth: 6.00
Comments: the 2014 soil permit application indicates re-use soils is included within the 20 feet thickness of stabilzed material. "Other" described as permeable cover above when appropriate since it is described in the soil permit as stabilzed sediment, sand bedding layer, perimeter collection sumps and steel oversheeting for the closed portion of the

IMTT TERMINALS BAYONNE (Continued) **S105343789**

south cell. "Other" indicated in the soil permit applicati as permeable cover but described as carbon amended sand for the open portion of the south cell.

Site ID: 14888
Pi Number: 002552
PI Name: IMTT - BX LLC
Owner Name: ,
DER Filed Date: 01/09/2014
DER Lifted Date: Not reported
Der Deed Usage (si): Restricted
Deed Specific Requirement: Imperm. Cover
Deeds Parameter Desc: Arsenic
Deeds Depth: 0.50
Comments: the 2014 soil permit application indicates re-use soils is included within the 20 feet thickness of stabilzed material. "Other" described as permeable cover above when appropriate since it is described in the soil permit as stabilzed sediment, sand bedding layer, perimeter collection sumps and steel oversheeting for the closed portion of the south cell. "Other" indicated in the soil permit applicati as permeable cover but described as carbon amended sand for the open portion of the south cell.

Site ID: 14888
Pi Number: 002552
PI Name: IMTT - BX LLC
Owner Name: ,
DER Filed Date: 01/09/2014
DER Lifted Date: Not reported
Der Deed Usage (si): Restricted
Deed Specific Requirement: Imperm. Cover
Deeds Parameter Desc: Benzene
Deeds Depth: 7.00
Comments: the 2014 soil permit application indicates re-use soils is included within the 20 feet thickness of stabilzed material. "Other" described as permeable cover above when appropriate since it is described in the soil permit as stabilzed sediment, sand bedding layer, perimeter collection sumps and steel oversheeting for the closed portion of the south cell. "Other" indicated in the soil permit applicati as permeable cover but described as carbon amended sand for the open portion of the south cell.

Site ID: 14888
Pi Number: 002552
PI Name: IMTT - BX LLC
Owner Name: ,
DER Filed Date: 01/09/2014
DER Lifted Date: Not reported
Der Deed Usage (si): Restricted
Deed Specific Requirement: Imperm. Cover
Deeds Parameter Desc: Benzo(a)anthracene
Deeds Depth: 0.50
Comments: the 2014 soil permit application indicates re-use soils is included within the 20 feet thickness of stabilzed material. "Other" described as permeable cover above when appropriate since it is described in the soil permit as stabilzed sediment, sand bedding layer, perimeter collection sumps and steel oversheeting for the closed portion of the

IMTT TERMINALS BAYONNE (Continued) **S105343789**

south cell. "Other" indicated in the soil permit applicati as permeable cover but described as carbon amended sand for the open portion of the south cell.

Site ID: 14888
Pi Number: 002552
PI Name: IMTT - BX LLC
Owner Name: ,
DER Filed Date: 01/09/2014
DER Lifted Date: Not reported
Der Deed Usage (si): Restricted
Deed Specific Requirement: Imperm. Cover
Deeds Parameter Desc: Benzo(a)pyrene
Deeds Depth: 0.50
Comments: the 2014 soil permit application indicates re-use soils is included within the 20 feet thickness of stabilzed material. "Other" described as permeable cover above when appropriate since it is described in the soil permit as stabilzed sediment, sand bedding layer, perimeter collection sumps and steel oversheeting for the closed portion of the south cell. "Other" indicated in the soil permit applicati as permeable cover but described as carbon amended sand for the open portion of the south cell.

Site ID: 14888
Pi Number: 002552
PI Name: IMTT - BX LLC
Owner Name: ,
DER Filed Date: 01/09/2014
DER Lifted Date: Not reported
Der Deed Usage (si): Restricted
Deed Specific Requirement: Imperm. Cover
Deeds Parameter Desc: Benzo(b)fluoranthene
Deeds Depth: 7.00
Comments: the 2014 soil permit application indicates re-use soils is included within the 20 feet thickness of stabilzed material. "Other" described as permeable cover above when appropriate since it is described in the soil permit as stabilzed sediment, sand bedding layer, perimeter collection sumps and steel oversheeting for the closed portion of the south cell. "Other" indicated in the soil permit applicati as permeable cover but described as carbon amended sand for the open portion of the south cell.

Site ID: 14888
Pi Number: 002552
PI Name: IMTT - BX LLC
Owner Name: ,
DER Filed Date: 01/09/2014
DER Lifted Date: Not reported
Der Deed Usage (si): Restricted
Deed Specific Requirement: Imperm. Cover
Deeds Parameter Desc: Beryllium
Deeds Depth: 0.50
Comments: the 2014 soil permit application indicates re-use soils is included within the 20 feet thickness of stabilzed material. "Other" described as permeable cover above when appropriate since it is described in the soil permit as stabilzed sediment, sand bedding layer, perimeter collection sumps and steel oversheeting for the closed portion of the

IMTT TERMINALS BAYONNE (Continued) **S105343789**

south cell. "Other" indicated in the soil permit applicati as permeable cover but described as carbon amended sand for the open portion of the south cell.

Site ID: 14888
Pi Number: 002552
PI Name: IMTT - BX LLC
Owner Name: ,
DER Filed Date: 01/09/2014
DER Lifted Date: Not reported
Der Deed Usage (si): Restricted
Deed Specific Requirement: Imperm. Cover
Deeds Parameter Desc: Cadmium
Deeds Depth: 4.00
Comments: the 2014 soil permit application indicates re-use soils is included within the 20 feet thickness of stabilzed material. "Other" described as permeable cover above when appropriate since it is described in the soil permit as stabilzed sediment, sand bedding layer, perimeter collection sumps and steel oversheeting for the closed portion of the south cell. "Other" indicated in the soil permit applicati as permeable cover but described as carbon amended sand for the open portion of the south cell.

Site ID: 14888
Pi Number: 002552
PI Name: IMTT - BX LLC
Owner Name: ,
DER Filed Date: 01/09/2014
DER Lifted Date: Not reported
Der Deed Usage (si): Restricted
Deed Specific Requirement: Imperm. Cover
Deeds Parameter Desc: Dibenzo(a,h)anthracene
Deeds Depth: 7.00
Comments: the 2014 soil permit application indicates re-use soils is included within the 20 feet thickness of stabilzed material. "Other" described as permeable cover above when appropriate since it is described in the soil permit as stabilzed sediment, sand bedding layer, perimeter collection sumps and steel oversheeting for the closed portion of the south cell. "Other" indicated in the soil permit applicati as permeable cover but described as carbon amended sand for the open portion of the south cell.

Site ID: 14888
Pi Number: 002552
PI Name: IMTT - BX LLC
Owner Name: ,
DER Filed Date: 01/09/2014
DER Lifted Date: Not reported
Der Deed Usage (si): Restricted
Deed Specific Requirement: Imperm. Cover
Deeds Parameter Desc: Indeno(1,2,3-cd)pyrene
Deeds Depth: 7.00
Comments: the 2014 soil permit application indicates re-use soils is included within the 20 feet thickness of stabilzed material. "Other" described as permeable cover above when appropriate since it is described in the soil permit as stabilzed sediment, sand bedding layer, perimeter collection sumps and steel oversheeting for the closed portion of the

IMTT TERMINALS BAYONNE (Continued) **S105343789**

south cell. "Other" indicated in the soil permit applicati as permeable cover but described as carbon amended sand for the open portion of the south cell.

Site ID: 14888
Pi Number: 002552
PI Name: IMTT - BX LLC
Owner Name: ,
DER Filed Date: 01/09/2014
DER Lifted Date: Not reported
Der Deed Usage (si): Restricted
Deed Specific Requirement: Imperm. Cover
Deeds Parameter Desc: Lead
Deeds Depth: 0.50
Comments: the 2014 soil permit application indicates re-use soils is included within the 20 feet thickness of stabilzed material. "Other" described as permeable cover above when appropriate since it is described in the soil permit as stabilzed sediment, sand bedding layer, perimeter collection sumps and steel oversheeting for the closed portion of the south cell. "Other" indicated in the soil permit applicati as permeable cover but described as carbon amended sand for the open portion of the south cell.

Site ID: 14888
Pi Number: 002552
PI Name: IMTT - BX LLC
Owner Name: ,
DER Filed Date: 01/09/2014
DER Lifted Date: Not reported
Der Deed Usage (si): Restricted
Deed Specific Requirement: Imperm. Cover
Deeds Parameter Desc: Mercury
Deeds Depth: 0.10
Comments: the 2014 soil permit application indicates re-use soils is included within the 20 feet thickness of stabilzed material. "Other" described as permeable cover above when appropriate since it is described in the soil permit as stabilzed sediment, sand bedding layer, perimeter collection sumps and steel oversheeting for the closed portion of the south cell. "Other" indicated in the soil permit applicati as permeable cover but described as carbon amended sand for the open portion of the south cell.

Site ID: 14888
Pi Number: 002552
PI Name: IMTT - BX LLC
Owner Name: ,
DER Filed Date: 01/09/2014
DER Lifted Date: Not reported
Der Deed Usage (si): Restricted
Deed Specific Requirement: Imperm. Cover
Deeds Parameter Desc: Naphthalene
Deeds Depth: 6.00
Comments: the 2014 soil permit application indicates re-use soils is included within the 20 feet thickness of stabilzed material. "Other" described as permeable cover above when appropriate since it is described in the soil permit as stabilzed sediment, sand bedding layer, perimeter collection sumps and steel oversheeting for the closed portion of the

IMTT TERMINALS BAYONNE (Continued) **S105343789**

south cell. "Other" indicated in the soil permit applicati as permeable cover but described as carbon amended sand for the open portion of the south cell.

Site ID: 14888
Pi Number: 002552
PI Name: IMTT - BX LLC
Owner Name: ,
DER Filed Date: 01/09/2014
DER Lifted Date: Not reported
Der Deed Usage (si): Restricted
Deed Specific Requirement: Imperm. Cover
Deeds Parameter Desc: Polychlorinated biphenyls (PCBs)
Deeds Depth: 6.00
Comments: the 2014 soil permit application indicates re-use soils is included within the 20 feet thickness of stabilzed material. "Other" described as permeable cover above when appropriate since it is described in the soil permit as stabilzed sediment, sand bedding layer, perimeter collection sumps and steel oversheeting for the closed portion of the south cell. "Other" indicated in the soil permit applicati as permeable cover but described as carbon amended sand for the open portion of the south cell.

Site ID: 14888
Pi Number: 002552
PI Name: IMTT - BX LLC
Owner Name: ,
DER Filed Date: 01/09/2014
DER Lifted Date: Not reported
Der Deed Usage (si): Restricted
Deed Specific Requirement: Permeable Cover
Deeds Parameter Desc: Arsenic
Deeds Depth: 0.50
Comments: the 2014 soil permit application indicates re-use soils is included within the 20 feet thickness of stabilzed material. "Other" described as permeable cover above when appropriate since it is described in the soil permit as stabilzed sediment, sand bedding layer, perimeter collection sumps and steel oversheeting for the closed portion of the south cell. "Other" indicated in the soil permit applicati as permeable cover but described as carbon amended sand for the open portion of the south cell.

Site ID: 14888
Pi Number: 002552
PI Name: IMTT - BX LLC
Owner Name: ,
DER Filed Date: 01/09/2014
DER Lifted Date: Not reported
Der Deed Usage (si): Restricted
Deed Specific Requirement: Permeable Cover
Deeds Parameter Desc: Benzene
Deeds Depth: 7.00
Comments: the 2014 soil permit application indicates re-use soils is included within the 20 feet thickness of stabilzed material. "Other" described as permeable cover above when appropriate since it is described in the soil permit as stabilzed sediment, sand bedding layer, perimeter collection sumps and steel oversheeting for the closed portion of the

IMTT TERMINALS BAYONNE (Continued) **S105343789**

south cell. "Other" indicated in the soil permit applicati as permeable cover but described as carbon amended sand for the open portion of the south cell.

Site ID: 14888
Pi Number: 002552
PI Name: IMTT - BX LLC
Owner Name: ,
DER Filed Date: 01/09/2014
DER Lifted Date: Not reported
Der Deed Usage (si): Restricted
Deed Specific Requirement: Permeable Cover
Deeds Parameter Desc: Benzo(a)anthracene
Deeds Depth: 0.50
Comments: the 2014 soil permit application indicates re-use soils is included within the 20 feet thickness of stabilzed material. "Other" described as permeable cover above when appropriate since it is described in the soil permit as stabilzed sediment, sand bedding layer, perimeter collection sumps and steel oversheeting for the closed portion of the south cell. "Other" indicated in the soil permit applicati as permeable cover but described as carbon amended sand for the open portion of the south cell.

Site ID: 14888
Pi Number: 002552
PI Name: IMTT - BX LLC
Owner Name: ,
DER Filed Date: 01/09/2014
DER Lifted Date: Not reported
Der Deed Usage (si): Restricted
Deed Specific Requirement: Permeable Cover
Deeds Parameter Desc: Benzo(a)pyrene
Deeds Depth: 0.50
Comments: the 2014 soil permit application indicates re-use soils is included within the 20 feet thickness of stabilzed material. "Other" described as permeable cover above when appropriate since it is described in the soil permit as stabilzed sediment, sand bedding layer, perimeter collection sumps and steel oversheeting for the closed portion of the south cell. "Other" indicated in the soil permit applicati as permeable cover but described as carbon amended sand for the open portion of the south cell.

Site ID: 14888
Pi Number: 002552
PI Name: IMTT - BX LLC
Owner Name: ,
DER Filed Date: 01/09/2014
DER Lifted Date: Not reported
Der Deed Usage (si): Restricted
Deed Specific Requirement: Permeable Cover
Deeds Parameter Desc: Benzo(b)fluoranthene
Deeds Depth: 7.00
Comments: the 2014 soil permit application indicates re-use soils is included within the 20 feet thickness of stabilzed material. "Other" described as permeable cover above when appropriate since it is described in the soil permit as stabilzed sediment, sand bedding layer, perimeter collection sumps and steel oversheeting for the closed portion of the

IMTT TERMINALS BAYONNE (Continued) **S105343789**

south cell. "Other" indicated in the soil permit applicati as permeable cover but described as carbon amended sand for the open portion of the south cell.

Site ID: 14888
Pi Number: 002552
PI Name: IMTT - BX LLC
Owner Name: ,
DER Filed Date: 01/09/2014
DER Lifted Date: Not reported
Der Deed Usage (si): Restricted
Deed Specific Requirement: Permeable Cover
Deeds Parameter Desc: Beryllium
Deeds Depth: 0.50
Comments: the 2014 soil permit application indicates re-use soils is included within the 20 feet thickness of stabilzed material. "Other" described as permeable cover above when appropriate since it is described in the soil permit as stabilzed sediment, sand bedding layer, perimeter collection sumps and steel oversheeting for the closed portion of the south cell. "Other" indicated in the soil permit applicati as permeable cover but described as carbon amended sand for the open portion of the south cell.

Site ID: 14888
Pi Number: 002552
PI Name: IMTT - BX LLC
Owner Name: ,
DER Filed Date: 01/09/2014
DER Lifted Date: Not reported
Der Deed Usage (si): Restricted
Deed Specific Requirement: Permeable Cover
Deeds Parameter Desc: Cadmium
Deeds Depth: 4.00
Comments: the 2014 soil permit application indicates re-use soils is included within the 20 feet thickness of stabilzed material. "Other" described as permeable cover above when appropriate since it is described in the soil permit as stabilzed sediment, sand bedding layer, perimeter collection sumps and steel oversheeting for the closed portion of the south cell. "Other" indicated in the soil permit applicati as permeable cover but described as carbon amended sand for the open portion of the south cell.

Site ID: 14888
Pi Number: 002552
PI Name: IMTT - BX LLC
Owner Name: ,
DER Filed Date: 01/09/2014
DER Lifted Date: Not reported
Der Deed Usage (si): Restricted
Deed Specific Requirement: Permeable Cover
Deeds Parameter Desc: Dibenzo(a,h)anthracene
Deeds Depth: 7.00
Comments: the 2014 soil permit application indicates re-use soils is included within the 20 feet thickness of stabilzed material. "Other" described as permeable cover above when appropriate since it is described in the soil permit as stabilzed sediment, sand bedding layer, perimeter collection sumps and steel oversheeting for the closed portion of the

IMTT TERMINALS BAYONNE (Continued) **S105343789**

south cell. "Other" indicated in the soil permit applicati as permeable cover but described as carbon amended sand for the open portion of the south cell.

Site ID:	14888
Pi Number:	002552
PI Name:	IMTT - BX LLC
Owner Name:	,
DER Filed Date:	01/09/2014
DER Lifted Date:	Not reported
Der Deed Usage (si):	Restricted
Deed Specific Requirement:	Permeable Cover
Deeds Parameter Desc:	Indeno(1,2,3-cd)pyrene
Deeds Depth:	7.00
Comments:	the 2014 soil permit application indicates re-use soils is included within the 20 feet thickness of stabilzed material. "Other" described as permeable cover above when appropriate since it is described in the soil permit as stabilzed sediment, sand bedding layer, perimeter collection sumps and steel oversheeting for the closed portion of the south cell. "Other" indicated in the soil permit applicati as permeable cover but described as carbon amended sand for the open portion of the south cell.

Site ID:	14888
Pi Number:	002552
PI Name:	IMTT - BX LLC
Owner Name:	,
DER Filed Date:	01/09/2014
DER Lifted Date:	Not reported
Der Deed Usage (si):	Restricted
Deed Specific Requirement:	Permeable Cover
Deeds Parameter Desc:	Lead
Deeds Depth:	0.50
Comments:	the 2014 soil permit application indicates re-use soils is included within the 20 feet thickness of stabilzed material. "Other" described as permeable cover above when appropriate since it is described in the soil permit as stabilzed sediment, sand bedding layer, perimeter collection sumps and steel oversheeting for the closed portion of the south cell. "Other" indicated in the soil permit applicati as permeable cover but described as carbon amended sand for the open portion of the south cell.

Site ID:	14888
Pi Number:	002552
PI Name:	IMTT - BX LLC
Owner Name:	,
DER Filed Date:	01/09/2014
DER Lifted Date:	Not reported
Der Deed Usage (si):	Restricted
Deed Specific Requirement:	Permeable Cover
Deeds Parameter Desc:	Mercury
Deeds Depth:	0.10
Comments:	the 2014 soil permit application indicates re-use soils is included within the 20 feet thickness of stabilzed material. "Other" described as permeable cover above when appropriate since it is described in the soil permit as stabilzed sediment, sand bedding layer, perimeter collection sumps and steel oversheeting for the closed portion of the

IMTT TERMINALS BAYONNE (Continued) **S105343789**

south cell. "Other" indicated in the soil permit applicati as permeable cover but described as carbon amended sand for the open portion of the south cell.

Site ID: 14888
Pi Number: 002552
PI Name: IMTT - BX LLC
Owner Name: ,
DER Filed Date: 01/09/2014
DER Lifted Date: Not reported
Der Deed Usage (si): Restricted
Deed Specific Requirement: Permeable Cover
Deeds Parameter Desc: Naphthalene
Deeds Depth: 6.00
Comments: the 2014 soil permit application indicates re-use soils is included within the 20 feet thickness of stabilzed material. "Other" described as permeable cover above when appropriate since it is described in the soil permit as stabilzed sediment, sand bedding layer, perimeter collection sumps and steel oversheeting for the closed portion of the south cell. "Other" indicated in the soil permit applicati as permeable cover but described as carbon amended sand for the open portion of the south cell.

Site ID: 14888
Pi Number: 002552
PI Name: IMTT - BX LLC
Owner Name: ,
DER Filed Date: 01/09/2014
DER Lifted Date: Not reported
Der Deed Usage (si): Restricted
Deed Specific Requirement: Permeable Cover
Deeds Parameter Desc: Polychlorinated biphenyls (PCBs)
Deeds Depth: 6.00
Comments: the 2014 soil permit application indicates re-use soils is included within the 20 feet thickness of stabilzed material. "Other" described as permeable cover above when appropriate since it is described in the soil permit as stabilzed sediment, sand bedding layer, perimeter collection sumps and steel oversheeting for the closed portion of the south cell. "Other" indicated in the soil permit applicati as permeable cover but described as carbon amended sand for the open portion of the south cell.

Site ID: 14888
Pi Number: 002552
PI Name: IMTT - BX LLC
Owner Name: ,
DER Filed Date: 01/09/2014
DER Lifted Date: Not reported
Der Deed Usage (si): Restricted
Deed Specific Requirement: Soil
Deeds Parameter Desc: Arsenic
Deeds Depth: 0.50
Comments: the 2014 soil permit application indicates re-use soils is included within the 20 feet thickness of stabilzed material. "Other" described as permeable cover above when appropriate since it is described in the soil permit as stabilzed sediment, sand bedding layer, perimeter collection sumps and steel oversheeting for the closed portion of the

IMTT TERMINALS BAYONNE (Continued) **S105343789**

south cell. "Other" indicated in the soil permit applicati as permeable cover but described as carbon amended sand for the open portion of the south cell.

Site ID: 14888
Pi Number: 002552
PI Name: IMTT - BX LLC
Owner Name: ,
DER Filed Date: 01/09/2014
DER Lifted Date: Not reported
Der Deed Usage (si): Restricted
Deed Specific Requirement: Soil
Deeds Parameter Desc: Benzene
Deeds Depth: 7.00
Comments: the 2014 soil permit application indicates re-use soils is included within the 20 feet thickness of stabilzed material. "Other" described as permeable cover above when appropriate since it is described in the soil permit as stabilzed sediment, sand bedding layer, perimeter collection sumps and steel oversheeting for the closed portion of the south cell. "Other" indicated in the soil permit applicati as permeable cover but described as carbon amended sand for the open portion of the south cell.

Site ID: 14888
Pi Number: 002552
PI Name: IMTT - BX LLC
Owner Name: ,
DER Filed Date: 01/09/2014
DER Lifted Date: Not reported
Der Deed Usage (si): Restricted
Deed Specific Requirement: Soil
Deeds Parameter Desc: Benzo(a)anthracene
Deeds Depth: 0.50
Comments: the 2014 soil permit application indicates re-use soils is included within the 20 feet thickness of stabilzed material. "Other" described as permeable cover above when appropriate since it is described in the soil permit as stabilzed sediment, sand bedding layer, perimeter collection sumps and steel oversheeting for the closed portion of the south cell. "Other" indicated in the soil permit applicati as permeable cover but described as carbon amended sand for the open portion of the south cell.

Site ID: 14888
Pi Number: 002552
PI Name: IMTT - BX LLC
Owner Name: ,
DER Filed Date: 01/09/2014
DER Lifted Date: Not reported
Der Deed Usage (si): Restricted
Deed Specific Requirement: Soil
Deeds Parameter Desc: Benzo(a)pyrene
Deeds Depth: 0.50
Comments: the 2014 soil permit application indicates re-use soils is included within the 20 feet thickness of stabilzed material. "Other" described as permeable cover above when appropriate since it is described in the soil permit as stabilzed sediment, sand bedding layer, perimeter collection sumps and steel oversheeting for the closed portion of the

IMTT TERMINALS BAYONNE (Continued) **S105343789**

south cell. "Other" indicated in the soil permit applicati as permeable cover but described as carbon amended sand for the open portion of the south cell.

Site ID: 14888
Pi Number: 002552
PI Name: IMTT - BX LLC
Owner Name: ,
DER Filed Date: 01/09/2014
DER Lifted Date: Not reported
Der Deed Usage (si): Restricted
Deed Specific Requirement: Soil
Deeds Parameter Desc: Benzo(b)fluoranthene
Deeds Depth: 7.00
Comments: the 2014 soil permit application indicates re-use soils is included within the 20 feet thickness of stabilzed material. "Other" described as permeable cover above when appropriate since it is described in the soil permit as stabilzed sediment, sand bedding layer, perimeter collection sumps and steel oversheeting for the closed portion of the south cell. "Other" indicated in the soil permit applicati as permeable cover but described as carbon amended sand for the open portion of the south cell.

Site ID: 14888
Pi Number: 002552
PI Name: IMTT - BX LLC
Owner Name: ,
DER Filed Date: 01/09/2014
DER Lifted Date: Not reported
Der Deed Usage (si): Restricted
Deed Specific Requirement: Soil
Deeds Parameter Desc: Beryllium
Deeds Depth: 0.50
Comments: the 2014 soil permit application indicates re-use soils is included within the 20 feet thickness of stabilzed material. "Other" described as permeable cover above when appropriate since it is described in the soil permit as stabilzed sediment, sand bedding layer, perimeter collection sumps and steel oversheeting for the closed portion of the south cell. "Other" indicated in the soil permit applicati as permeable cover but described as carbon amended sand for the open portion of the south cell.

Site ID: 14888
Pi Number: 002552
PI Name: IMTT - BX LLC
Owner Name: ,
DER Filed Date: 01/09/2014
DER Lifted Date: Not reported
Der Deed Usage (si): Restricted
Deed Specific Requirement: Soil
Deeds Parameter Desc: Cadmium
Deeds Depth: 4.00
Comments: the 2014 soil permit application indicates re-use soils is included within the 20 feet thickness of stabilzed material. "Other" described as permeable cover above when appropriate since it is described in the soil permit as stabilzed sediment, sand bedding layer, perimeter collection sumps and steel oversheeting for the closed portion of the

IMTT TERMINALS BAYONNE (Continued) **S105343789**

south cell. "Other" indicated in the soil permit applicati as permeable cover but described as carbon amended sand for the open portion of the south cell.

Site ID: 14888
Pi Number: 002552
PI Name: IMTT - BX LLC
Owner Name: ,
DER Filed Date: 01/09/2014
DER Lifted Date: Not reported
Der Deed Usage (si): Restricted
Deed Specific Requirement: Soil
Deeds Parameter Desc: Dibenzo(a,h)anthracene
Deeds Depth: 7.00
Comments: the 2014 soil permit application indicates re-use soils is included within the 20 feet thickness of stabilzed material. "Other" described as permeable cover above when appropriate since it is described in the soil permit as stabilzed sediment, sand bedding layer, perimeter collection sumps and steel oversheeting for the closed portion of the south cell. "Other" indicated in the soil permit applicati as permeable cover but described as carbon amended sand for the open portion of the south cell.

Site ID: 14888
Pi Number: 002552
PI Name: IMTT - BX LLC
Owner Name: ,
DER Filed Date: 01/09/2014
DER Lifted Date: Not reported
Der Deed Usage (si): Restricted
Deed Specific Requirement: Soil
Deeds Parameter Desc: Indeno(1,2,3-cd)pyrene
Deeds Depth: 7.00
Comments: the 2014 soil permit application indicates re-use soils is included within the 20 feet thickness of stabilzed material. "Other" described as permeable cover above when appropriate since it is described in the soil permit as stabilzed sediment, sand bedding layer, perimeter collection sumps and steel oversheeting for the closed portion of the south cell. "Other" indicated in the soil permit applicati as permeable cover but described as carbon amended sand for the open portion of the south cell.

Site ID: 14888
Pi Number: 002552
PI Name: IMTT - BX LLC
Owner Name: ,
DER Filed Date: 01/09/2014
DER Lifted Date: Not reported
Der Deed Usage (si): Restricted
Deed Specific Requirement: Soil
Deeds Parameter Desc: Lead
Deeds Depth: 0.50
Comments: the 2014 soil permit application indicates re-use soils is included within the 20 feet thickness of stabilzed material. "Other" described as permeable cover above when appropriate since it is described in the soil permit as stabilzed sediment, sand bedding layer, perimeter collection sumps and steel oversheeting for the closed portion of the

IMTT TERMINALS BAYONNE (Continued) **S105343789**

south cell. "Other" indicated in the soil permit applicati as permeable cover but described as carbon amended sand for the open portion of the south cell.

Site ID:	14888
Pi Number:	002552
PI Name:	IMTT - BX LLC
Owner Name:	,
DER Filed Date:	01/09/2014
DER Lifted Date:	Not reported
Der Deed Usage (si):	Restricted
Deed Specific Requirement:	Soil
Deeds Parameter Desc:	Mercury
Deeds Depth:	0.10
Comments:	the 2014 soil permit application indicates re-use soils is included within the 20 feet thickness of stabilzed material. "Other" described as permeable cover above when appropriate since it is described in the soil permit as stabilzed sediment, sand bedding layer, perimeter collection sumps and steel oversheeting for the closed portion of the south cell. "Other" indicated in the soil permit applicati as permeable cover but described as carbon amended sand for the open portion of the south cell.

Site ID:	14888
Pi Number:	002552
PI Name:	IMTT - BX LLC
Owner Name:	,
DER Filed Date:	01/09/2014
DER Lifted Date:	Not reported
Der Deed Usage (si):	Restricted
Deed Specific Requirement:	Soil
Deeds Parameter Desc:	Naphthalene
Deeds Depth:	6.00
Comments:	the 2014 soil permit application indicates re-use soils is included within the 20 feet thickness of stabilzed material. "Other" described as permeable cover above when appropriate since it is described in the soil permit as stabilzed sediment, sand bedding layer, perimeter collection sumps and steel oversheeting for the closed portion of the south cell. "Other" indicated in the soil permit applicati as permeable cover but described as carbon amended sand for the open portion of the south cell.

Site ID:	14888
Pi Number:	002552
PI Name:	IMTT - BX LLC
Owner Name:	,
DER Filed Date:	01/09/2014
DER Lifted Date:	Not reported
Der Deed Usage (si):	Restricted
Deed Specific Requirement:	Soil
Deeds Parameter Desc:	Polychlorinated biphenyls (PCBs)
Deeds Depth:	6.00
Comments:	the 2014 soil permit application indicates re-use soils is included within the 20 feet thickness of stabilzed material. "Other" described as permeable cover above when appropriate since it is described in the soil permit as stabilzed sediment, sand bedding layer, perimeter collection sumps and steel oversheeting for the closed portion of the

IMTT TERMINALS BAYONNE (Continued) **S105343789**

south cell. "Other" indicated in the soil permit applicati as permeable cover but described as carbon amended sand for the open portion of the south cell.

Site ID: 14888
Pi Number: 005822
PI Name: FORMER EXXON BAYONNE TERMINAL
Owner Name: ,
DER Filed Date: 10/28/2011
DER Lifted Date: Not reported
Der Deed Usage (si): Restricted
Deed Specific Requirement: Permeable Cover
Deeds Parameter Desc: Antimony
Deeds Depth: 0.50
Comments: Not reported

Site ID: 14888
Pi Number: 005822
PI Name: FORMER EXXON BAYONNE TERMINAL
Owner Name: ,
DER Filed Date: 10/28/2011
DER Lifted Date: Not reported
Der Deed Usage (si): Restricted
Deed Specific Requirement: Permeable Cover
Deeds Parameter Desc: Arsenic
Deeds Depth: 0.50
Comments: Not reported

Site ID: 14888
Pi Number: 005822
PI Name: FORMER EXXON BAYONNE TERMINAL
Owner Name: ,
DER Filed Date: 10/28/2011
DER Lifted Date: Not reported
Der Deed Usage (si): Restricted
Deed Specific Requirement: Permeable Cover
Deeds Parameter Desc: Barium
Deeds Depth: 0.50
Comments: Not reported

Site ID: 14888
Pi Number: 005822
PI Name: FORMER EXXON BAYONNE TERMINAL
Owner Name: ,
DER Filed Date: 10/28/2011
DER Lifted Date: Not reported
Der Deed Usage (si): Restricted
Deed Specific Requirement: Permeable Cover
Deeds Parameter Desc: Benzene
Deeds Depth: 0.50
Comments: Not reported

Site ID: 14888
Pi Number: 005822
PI Name: FORMER EXXON BAYONNE TERMINAL
Owner Name: ,
DER Filed Date: 10/28/2011

IMTT TERMINALS BAYONNE (Continued) **S105343789**

DER Lifted Date: Not reported
Der Deed Usage (si): Restricted
Deed Specific Requirement: Permeable Cover
Deeds Parameter Desc: Benzo(a)anthracene
Deeds Depth: 0.50
Comments: Not reported

Site ID: 14888
Pi Number: 005822
PI Name: FORMER EXXON BAYONNE TERMINAL
Owner Name: ,
DER Filed Date: 10/28/2011
DER Lifted Date: Not reported
Der Deed Usage (si): Restricted
Deed Specific Requirement: Permeable Cover
Deeds Parameter Desc: Benzo(a)pyrene
Deeds Depth: 0.50
Comments: Not reported

Site ID: 14888
Pi Number: 005822
PI Name: FORMER EXXON BAYONNE TERMINAL
Owner Name: ,
DER Filed Date: 10/28/2011
DER Lifted Date: Not reported
Der Deed Usage (si): Restricted
Deed Specific Requirement: Permeable Cover
Deeds Parameter Desc: Benzo(b)fluoranthene
Deeds Depth: 0.50
Comments: Not reported

Site ID: 14888
Pi Number: 005822
PI Name: FORMER EXXON BAYONNE TERMINAL
Owner Name: ,
DER Filed Date: 10/28/2011
DER Lifted Date: Not reported
Der Deed Usage (si): Restricted
Deed Specific Requirement: Permeable Cover
Deeds Parameter Desc: Benzo(k)fluoranthene
Deeds Depth: 0.50
Comments: Not reported

Site ID: 14888
Pi Number: 005822
PI Name: FORMER EXXON BAYONNE TERMINAL
Owner Name: ,
DER Filed Date: 10/28/2011
DER Lifted Date: Not reported
Der Deed Usage (si): Restricted
Deed Specific Requirement: Permeable Cover
Deeds Parameter Desc: Bis (2-ethylhexyl) phthalate
Deeds Depth: 0.50
Comments: Not reported

Site ID: 14888
Pi Number: 005822

IMTT TERMINALS BAYONNE (Continued) **S105343789**

PI Name: FORMER EXXON BAYONNE TERMINAL
Owner Name: ,
DER Filed Date: 10/28/2011
DER Lifted Date: Not reported
Der Deed Usage (si): Restricted
Deed Specific Requirement: Permeable Cover
Deeds Parameter Desc: Chlorobenzene
Deeds Depth: 0.50
Comments: Not reported

Site ID: 14888
Pi Number: 005822
PI Name: FORMER EXXON BAYONNE TERMINAL
Owner Name: ,
DER Filed Date: 10/28/2011
DER Lifted Date: Not reported
Der Deed Usage (si): Restricted
Deed Specific Requirement: Permeable Cover
Deeds Parameter Desc: Chromium
Deeds Depth: 0.50
Comments: Not reported

Site ID: 14888
Pi Number: 005822
PI Name: FORMER EXXON BAYONNE TERMINAL
Owner Name: ,
DER Filed Date: 10/28/2011
DER Lifted Date: Not reported
Der Deed Usage (si): Restricted
Deed Specific Requirement: Permeable Cover
Deeds Parameter Desc: Chrysene
Deeds Depth: 0.50
Comments: Not reported

Site ID: 14888
Pi Number: 005822
PI Name: FORMER EXXON BAYONNE TERMINAL
Owner Name: ,
DER Filed Date: 10/28/2011
DER Lifted Date: Not reported
Der Deed Usage (si): Restricted
Deed Specific Requirement: Permeable Cover
Deeds Parameter Desc: Copper
Deeds Depth: 0.50
Comments: Not reported

Site ID: 14888
Pi Number: 005822
PI Name: FORMER EXXON BAYONNE TERMINAL
Owner Name: ,
DER Filed Date: 10/28/2011
DER Lifted Date: Not reported
Der Deed Usage (si): Restricted
Deed Specific Requirement: Permeable Cover
Deeds Parameter Desc: DDD (4,4'-)
Deeds Depth: 0.50
Comments: Not reported

IMTT TERMINALS BAYONNE (Continued) **S105343789**

Site ID:	14888
Pi Number:	005822
PI Name:	FORMER EXXON BAYONNE TERMINAL
Owner Name:	,
DER Filed Date:	10/28/2011
DER Lifted Date:	Not reported
Der Deed Usage (si):	Restricted
Deed Specific Requirement:	Permeable Cover
Deeds Parameter Desc:	DDE (4,4'-)
Deeds Depth:	0.50
Comments:	Not reported

Site ID:	14888
Pi Number:	005822
PI Name:	FORMER EXXON BAYONNE TERMINAL
Owner Name:	,
DER Filed Date:	10/28/2011
DER Lifted Date:	Not reported
Der Deed Usage (si):	Restricted
Deed Specific Requirement:	Permeable Cover
Deeds Parameter Desc:	Dieldrin
Deeds Depth:	0.50
Comments:	Not reported

Site ID:	14888
Pi Number:	005822
PI Name:	FORMER EXXON BAYONNE TERMINAL
Owner Name:	,
DER Filed Date:	10/28/2011
DER Lifted Date:	Not reported
Der Deed Usage (si):	Restricted
Deed Specific Requirement:	Permeable Cover
Deeds Parameter Desc:	Indeno(1,2,3-cd)pyrene
Deeds Depth:	0.50
Comments:	Not reported

Site ID:	14888
Pi Number:	005822
PI Name:	FORMER EXXON BAYONNE TERMINAL
Owner Name:	,
DER Filed Date:	10/28/2011
DER Lifted Date:	Not reported
Der Deed Usage (si):	Restricted
Deed Specific Requirement:	Permeable Cover
Deeds Parameter Desc:	Lead
Deeds Depth:	0.50
Comments:	Not reported

Site ID:	14888
Pi Number:	005822
PI Name:	FORMER EXXON BAYONNE TERMINAL
Owner Name:	,
DER Filed Date:	10/28/2011
DER Lifted Date:	Not reported
Der Deed Usage (si):	Restricted
Deed Specific Requirement:	Permeable Cover
Deeds Parameter Desc:	Nickel

IMTT TERMINALS BAYONNE (Continued) **S105343789**

Deeds Depth: 0.50
Comments: Not reported

Site ID: 14888
Pi Number: 005822
PI Name: FORMER EXXON BAYONNE TERMINAL
Owner Name: ,
DER Filed Date: 10/28/2011
DER Lifted Date: Not reported
Der Deed Usage (si): Restricted
Deed Specific Requirement: Permeable Cover
Deeds Parameter Desc: Thallium
Deeds Depth: 0.50
Comments: Not reported

Site ID: 14888
Pi Number: 005822
PI Name: FORMER EXXON BAYONNE TERMINAL
Owner Name: ,
DER Filed Date: 10/28/2011
DER Lifted Date: Not reported
Der Deed Usage (si): Restricted
Deed Specific Requirement: Permeable Cover
Deeds Parameter Desc: Total Petroleum Hydrocarbons
Deeds Depth: 0.50
Comments: Not reported

Site ID: 14888
Pi Number: 005822
PI Name: FORMER EXXON BAYONNE TERMINAL
Owner Name: ,
DER Filed Date: 10/28/2011
DER Lifted Date: Not reported
Der Deed Usage (si): Restricted
Deed Specific Requirement: Permeable Cover
Deeds Parameter Desc: Xylenes (total)
Deeds Depth: 0.50
Comments: Not reported

Site ID: 14888
Pi Number: 005822
PI Name: FORMER EXXON BAYONNE TERMINAL
Owner Name: ,
DER Filed Date: 10/28/2011
DER Lifted Date: Not reported
Der Deed Usage (si): Restricted
Deed Specific Requirement: Soil
Deeds Parameter Desc: Antimony
Deeds Depth: 0.50
Comments: Not reported

Site ID: 14888
Pi Number: 005822
PI Name: FORMER EXXON BAYONNE TERMINAL
Owner Name: ,
DER Filed Date: 10/28/2011
DER Lifted Date: Not reported

IMTT TERMINALS BAYONNE (Continued) **S105343789**

Der Deed Usage (si): Restricted
Deed Specific Requirement: Soil
Deeds Parameter Desc: Arsenic
Deeds Depth: 0.50
Comments: Not reported

Site ID: 14888
Pi Number: 005822
PI Name: FORMER EXXON BAYONNE TERMINAL
Owner Name: ,
DER Filed Date: 10/28/2011
DER Lifted Date: Not reported
Der Deed Usage (si): Restricted
Deed Specific Requirement: Soil
Deeds Parameter Desc: Barium
Deeds Depth: 0.50
Comments: Not reported

Site ID: 14888
Pi Number: 005822
PI Name: FORMER EXXON BAYONNE TERMINAL
Owner Name: ,
DER Filed Date: 10/28/2011
DER Lifted Date: Not reported
Der Deed Usage (si): Restricted
Deed Specific Requirement: Soil
Deeds Parameter Desc: Benzene
Deeds Depth: 0.50
Comments: Not reported

Site ID: 14888
Pi Number: 005822
PI Name: FORMER EXXON BAYONNE TERMINAL
Owner Name: ,
DER Filed Date: 10/28/2011
DER Lifted Date: Not reported
Der Deed Usage (si): Restricted
Deed Specific Requirement: Soil
Deeds Parameter Desc: Benzo(a)anthracene
Deeds Depth: 0.50
Comments: Not reported

Site ID: 14888
Pi Number: 005822
PI Name: FORMER EXXON BAYONNE TERMINAL
Owner Name: ,
DER Filed Date: 10/28/2011
DER Lifted Date: Not reported
Der Deed Usage (si): Restricted
Deed Specific Requirement: Soil
Deeds Parameter Desc: Benzo(a)pyrene
Deeds Depth: 0.50
Comments: Not reported

Site ID: 14888
Pi Number: 005822
PI Name: FORMER EXXON BAYONNE TERMINAL

IMTT TERMINALS BAYONNE (Continued) **S105343789**

Owner Name: ,
DER Filed Date: 10/28/2011
DER Lifted Date: Not reported
Der Deed Usage (si): Restricted
Deed Specific Requirement: Soil
Deeds Parameter Desc: Benzo(b)fluoranthene
Deeds Depth: 0.50
Comments: Not reported

Site ID: 14888
Pi Number: 005822
PI Name: FORMER EXXON BAYONNE TERMINAL
Owner Name: ,
DER Filed Date: 10/28/2011
DER Lifted Date: Not reported
Der Deed Usage (si): Restricted
Deed Specific Requirement: Soil
Deeds Parameter Desc: Benzo(k)fluoranthene
Deeds Depth: 0.50
Comments: Not reported

Site ID: 14888
Pi Number: 005822
PI Name: FORMER EXXON BAYONNE TERMINAL
Owner Name: ,
DER Filed Date: 10/28/2011
DER Lifted Date: Not reported
Der Deed Usage (si): Restricted
Deed Specific Requirement: Soil
Deeds Parameter Desc: Bis (2-ethylhexyl) phthalate
Deeds Depth: 0.50
Comments: Not reported

Site ID: 14888
Pi Number: 005822
PI Name: FORMER EXXON BAYONNE TERMINAL
Owner Name: ,
DER Filed Date: 10/28/2011
DER Lifted Date: Not reported
Der Deed Usage (si): Restricted
Deed Specific Requirement: Soil
Deeds Parameter Desc: Chlorobenzene
Deeds Depth: 0.50
Comments: Not reported

Site ID: 14888
Pi Number: 005822
PI Name: FORMER EXXON BAYONNE TERMINAL
Owner Name: ,
DER Filed Date: 10/28/2011
DER Lifted Date: Not reported
Der Deed Usage (si): Restricted
Deed Specific Requirement: Soil
Deeds Parameter Desc: Chromium
Deeds Depth: 0.50
Comments: Not reported

IMTT TERMINALS BAYONNE (Continued) **S105343789**

Site ID:	14888
Pi Number:	005822
PI Name:	FORMER EXXON BAYONNE TERMINAL
Owner Name:	,
DER Filed Date:	10/28/2011
DER Lifted Date:	Not reported
Der Deed Usage (si):	Restricted
Deed Specific Requirement:	Soil
Deeds Parameter Desc:	Chrysene
Deeds Depth:	0.50
Comments:	Not reported

Site ID:	14888
Pi Number:	005822
PI Name:	FORMER EXXON BAYONNE TERMINAL
Owner Name:	,
DER Filed Date:	10/28/2011
DER Lifted Date:	Not reported
Der Deed Usage (si):	Restricted
Deed Specific Requirement:	Soil
Deeds Parameter Desc:	Copper
Deeds Depth:	0.50
Comments:	Not reported

Site ID:	14888
Pi Number:	005822
PI Name:	FORMER EXXON BAYONNE TERMINAL
Owner Name:	,
DER Filed Date:	10/28/2011
DER Lifted Date:	Not reported
Der Deed Usage (si):	Restricted
Deed Specific Requirement:	Soil
Deeds Parameter Desc:	DDD (4,4'-)
Deeds Depth:	0.50
Comments:	Not reported

Site ID:	14888
Pi Number:	005822
PI Name:	FORMER EXXON BAYONNE TERMINAL
Owner Name:	,
DER Filed Date:	10/28/2011
DER Lifted Date:	Not reported
Der Deed Usage (si):	Restricted
Deed Specific Requirement:	Soil
Deeds Parameter Desc:	DDE (4,4'-)
Deeds Depth:	0.50
Comments:	Not reported

Site ID:	14888
Pi Number:	005822
PI Name:	FORMER EXXON BAYONNE TERMINAL
Owner Name:	,
DER Filed Date:	10/28/2011
DER Lifted Date:	Not reported
Der Deed Usage (si):	Restricted
Deed Specific Requirement:	Soil
Deeds Parameter Desc:	Dieldrin

IMTT TERMINALS BAYONNE (Continued) **S105343789**

Deeds Depth: 0.50
Comments: Not reported

Site ID: 14888
Pi Number: 005822
PI Name: FORMER EXXON BAYONNE TERMINAL
Owner Name: ,
DER Filed Date: 10/28/2011
DER Lifted Date: Not reported
Der Deed Usage (si): Restricted
Deed Specific Requirement: Soil
Deeds Parameter Desc: Indeno(1,2,3-cd)pyrene
Deeds Depth: 0.50
Comments: Not reported

Site ID: 14888
Pi Number: 005822
PI Name: FORMER EXXON BAYONNE TERMINAL
Owner Name: ,
DER Filed Date: 10/28/2011
DER Lifted Date: Not reported
Der Deed Usage (si): Restricted
Deed Specific Requirement: Soil
Deeds Parameter Desc: Lead
Deeds Depth: 0.50
Comments: Not reported

Site ID: 14888
Pi Number: 005822
PI Name: FORMER EXXON BAYONNE TERMINAL
Owner Name: ,
DER Filed Date: 10/28/2011
DER Lifted Date: Not reported
Der Deed Usage (si): Restricted
Deed Specific Requirement: Soil
Deeds Parameter Desc: Nickel
Deeds Depth: 0.50
Comments: Not reported

Site ID: 14888
Pi Number: 005822
PI Name: FORMER EXXON BAYONNE TERMINAL
Owner Name: ,
DER Filed Date: 10/28/2011
DER Lifted Date: Not reported
Der Deed Usage (si): Restricted
Deed Specific Requirement: Soil
Deeds Parameter Desc: Thallium
Deeds Depth: 0.50
Comments: Not reported

Site ID: 14888
Pi Number: 005822
PI Name: FORMER EXXON BAYONNE TERMINAL
Owner Name: ,
DER Filed Date: 10/28/2011
DER Lifted Date: Not reported

IMTT TERMINALS BAYONNE (Continued) **S105343789**

Der Deed Usage (si): Restricted
Deed Specific Requirement: Soil
Deeds Parameter Desc: Total Petroleum Hydrocarbons
Deeds Depth: 0.50
Comments: Not reported

Site ID: 14888
Pi Number: 005822
PI Name: FORMER EXXON BAYONNE TERMINAL
Owner Name: ,
DER Filed Date: 10/28/2011
DER Lifted Date: Not reported
Der Deed Usage (si): Restricted
Deed Specific Requirement: Soil
Deeds Parameter Desc: Xylenes (total)
Deeds Depth: 0.50
Comments: Not reported

Site ID: 14888
Pi Number: 005822
PI Name: FORMER EXXON BAYONNE TERMINAL
Owner Name: ,
DER Filed Date: 01/09/2014
DER Lifted Date: Not reported
Der Deed Usage (si): Restricted
Deed Specific Requirement: Imperm. Cover
Deeds Parameter Desc: Arsenic
Deeds Depth: 7.00
Comments: Permiable cover and imperm. cover above has the following specific meanings: Soil Cap: a layer of sand, geosynthetic clay liner layer (GCL) and topsoil on top of GCL in Closed Cell. Solidified Sediment and Soils: Solidified to 10 to the negative 5th cm/sec permeability in the Closed Cell. Thickness is 17.45 ft in the center and 13.34 feet at perimeter in the closed cell. Subaqeous Cap: Composed of granular sand amended with organic carbon installed in the Open Cell. Sheet Pile Wall b/w cells

Site ID: 14888
Pi Number: 005822
PI Name: FORMER EXXON BAYONNE TERMINAL
Owner Name: ,
DER Filed Date: 01/09/2014
DER Lifted Date: Not reported
Der Deed Usage (si): Restricted
Deed Specific Requirement: Imperm. Cover
Deeds Parameter Desc: Benzene
Deeds Depth: 8.00
Comments: Permiable cover and imperm. cover above has the following specific meanings: Soil Cap: a layer of sand, geosynthetic clay liner layer (GCL) and topsoil on top of GCL in Closed Cell. Solidified Sediment and Soils: Solidified to 10 to the negative 5th cm/sec permeability in the Closed Cell. Thickness is 17.45 ft in the center and 13.34 feet at perimeter in the closed cell. Subaqeous Cap: Composed of granular sand amended with organic carbon installed in the Open Cell. Sheet Pile Wall b/w cells

Site ID: 14888

IMTT TERMINALS BAYONNE (Continued) **S105343789**

Pi Number:	005822
PI Name:	FORMER EXXON BAYONNE TERMINAL
Owner Name:	,
DER Filed Date:	01/09/2014
DER Lifted Date:	Not reported
Der Deed Usage (si):	Restricted
Deed Specific Requirement:	Imperm. Cover
Deeds Parameter Desc:	Benzo(a)anthracene
Deeds Depth:	8.00
Comments:	Permiable cover and imperm. cover above has the following specific meanings: Soil Cap: a layer of sand, geosynthetic clay liner layer (GCL) and topsoil on top of GCL in Closed Cell. Solidified Sediment and Soils: Solidified to 10 to the negative 5th cm/sec permeability in the Closed Cell. Thickness is 17.45 ft in the center and 13.34 feet at perimeter in the closed cell. Subaqeous Cap: Composed of granular sand amended with organic carbon installed in the Open Cell. Sheet Pile Wall b/w cells

Site ID:	14888
Pi Number:	005822
PI Name:	FORMER EXXON BAYONNE TERMINAL
Owner Name:	,
DER Filed Date:	01/09/2014
DER Lifted Date:	Not reported
Der Deed Usage (si):	Restricted
Deed Specific Requirement:	Imperm. Cover
Deeds Parameter Desc:	Benzo(a)pyrene
Deeds Depth:	8.00
Comments:	Permiable cover and imperm. cover above has the following specific meanings: Soil Cap: a layer of sand, geosynthetic clay liner layer (GCL) and topsoil on top of GCL in Closed Cell. Solidified Sediment and Soils: Solidified to 10 to the negative 5th cm/sec permeability in the Closed Cell. Thickness is 17.45 ft in the center and 13.34 feet at perimeter in the closed cell. Subaqeous Cap: Composed of granular sand amended with organic carbon installed in the Open Cell. Sheet Pile Wall b/w cells

Site ID:	14888
Pi Number:	005822
PI Name:	FORMER EXXON BAYONNE TERMINAL
Owner Name:	,
DER Filed Date:	01/09/2014
DER Lifted Date:	Not reported
Der Deed Usage (si):	Restricted
Deed Specific Requirement:	Imperm. Cover
Deeds Parameter Desc:	Benzo(b)fluoranthene
Deeds Depth:	8.00
Comments:	Permiable cover and imperm. cover above has the following specific meanings: Soil Cap: a layer of sand, geosynthetic clay liner layer (GCL) and topsoil on top of GCL in Closed Cell. Solidified Sediment and Soils: Solidified to 10 to the negative 5th cm/sec permeability in the Closed Cell. Thickness is 17.45 ft in the center and 13.34 feet at perimeter in the closed cell. Subaqeous Cap: Composed of granular sand amended with organic carbon installed in the Open Cell. Sheet Pile Wall b/w cells

Site ID:	14888

IMTT TERMINALS BAYONNE (Continued) **S105343789**

Pi Number:	005822
PI Name:	FORMER EXXON BAYONNE TERMINAL
Owner Name:	,
DER Filed Date:	01/09/2014
DER Lifted Date:	Not reported
Der Deed Usage (si):	Restricted
Deed Specific Requirement:	Imperm. Cover
Deeds Parameter Desc:	Dibenzo(a,h)anthracene
Deeds Depth:	8.00
Comments:	Permiable cover and imperm. cover above has the following specific meanings: Soil Cap: a layer of sand, geosynthetic clay liner layer (GCL) and topsoil on top of GCL in Closed Cell. Solidified Sediment and Soils: Solidified to 10 to the negative 5th cm/sec permeability in the Closed Cell. Thickness is 17.45 ft in the center and 13.34 feet at perimeter in the closed cell. Subaqeous Cap: Composed of granular sand amended with organic carbon installed in the Open Cell. Sheet Pile Wall b/w cells

Site ID:	14888
Pi Number:	005822
PI Name:	FORMER EXXON BAYONNE TERMINAL
Owner Name:	,
DER Filed Date:	01/09/2014
DER Lifted Date:	Not reported
Der Deed Usage (si):	Restricted
Deed Specific Requirement:	Imperm. Cover
Deeds Parameter Desc:	Indeno(1,2,3-cd)pyrene
Deeds Depth:	7.00
Comments:	Permiable cover and imperm. cover above has the following specific meanings: Soil Cap: a layer of sand, geosynthetic clay liner layer (GCL) and topsoil on top of GCL in Closed Cell. Solidified Sediment and Soils: Solidified to 10 to the negative 5th cm/sec permeability in the Closed Cell. Thickness is 17.45 ft in the center and 13.34 feet at perimeter in the closed cell. Subaqeous Cap: Composed of granular sand amended with organic carbon installed in the Open Cell. Sheet Pile Wall b/w cells

Site ID:	14888
Pi Number:	005822
PI Name:	FORMER EXXON BAYONNE TERMINAL
Owner Name:	,
DER Filed Date:	01/09/2014
DER Lifted Date:	Not reported
Der Deed Usage (si):	Restricted
Deed Specific Requirement:	Imperm. Cover
Deeds Parameter Desc:	Lead
Deeds Depth:	10.00
Comments:	Permiable cover and imperm. cover above has the following specific meanings: Soil Cap: a layer of sand, geosynthetic clay liner layer (GCL) and topsoil on top of GCL in Closed Cell. Solidified Sediment and Soils: Solidified to 10 to the negative 5th cm/sec permeability in the Closed Cell. Thickness is 17.45 ft in the center and 13.34 feet at perimeter in the closed cell. Subaqeous Cap: Composed of granular sand amended with organic carbon installed in the Open Cell. Sheet Pile Wall b/w cells

Site ID:	14888

IMTT TERMINALS BAYONNE (Continued) **S105343789**

Pi Number:	005822
PI Name:	FORMER EXXON BAYONNE TERMINAL
Owner Name:	,
DER Filed Date:	01/09/2014
DER Lifted Date:	Not reported
Der Deed Usage (si):	Restricted
Deed Specific Requirement:	Imperm. Cover
Deeds Parameter Desc:	Mercury
Deeds Depth:	0.10
Comments:	Permiable cover and imperm. cover above has the following specific meanings: Soil Cap: a layer of sand, geosynthetic clay liner layer (GCL) and topsoil on top of GCL in Closed Cell. Solidified Sediment and Soils: Solidified to 10 to the negative 5th cm/sec permeability in the Closed Cell. Thickness is 17.45 ft in the center and 13.34 feet at perimeter in the closed cell. Subaqeous Cap: Composed of granular sand amended with organic carbon installed in the Open Cell. Sheet Pile Wall b/w cells
Site ID:	14888
Pi Number:	005822
PI Name:	FORMER EXXON BAYONNE TERMINAL
Owner Name:	,
DER Filed Date:	01/09/2014
DER Lifted Date:	Not reported
Der Deed Usage (si):	Restricted
Deed Specific Requirement:	Imperm. Cover
Deeds Parameter Desc:	Naphthalene
Deeds Depth:	8.00
Comments:	Permiable cover and imperm. cover above has the following specific meanings: Soil Cap: a layer of sand, geosynthetic clay liner layer (GCL) and topsoil on top of GCL in Closed Cell. Solidified Sediment and Soils: Solidified to 10 to the negative 5th cm/sec permeability in the Closed Cell. Thickness is 17.45 ft in the center and 13.34 feet at perimeter in the closed cell. Subaqeous Cap: Composed of granular sand amended with organic carbon installed in the Open Cell. Sheet Pile Wall b/w cells
Site ID:	14888
Pi Number:	005822
PI Name:	FORMER EXXON BAYONNE TERMINAL
Owner Name:	,
DER Filed Date:	01/09/2014
DER Lifted Date:	Not reported
Der Deed Usage (si):	Restricted
Deed Specific Requirement:	Imperm. Cover
Deeds Parameter Desc:	Polychlorinated biphenyls (PCBs)
Deeds Depth:	4.00
Comments:	Permiable cover and imperm. cover above has the following specific meanings: Soil Cap: a layer of sand, geosynthetic clay liner layer (GCL) and topsoil on top of GCL in Closed Cell. Solidified Sediment and Soils: Solidified to 10 to the negative 5th cm/sec permeability in the Closed Cell. Thickness is 17.45 ft in the center and 13.34 feet at perimeter in the closed cell. Subaqeous Cap: Composed of granular sand amended with organic carbon installed in the Open Cell. Sheet Pile Wall b/w cells
Site ID:	14888

IMTT TERMINALS BAYONNE (Continued) **S105343789**

Pi Number:	005822
PI Name:	FORMER EXXON BAYONNE TERMINAL
Owner Name:	,
DER Filed Date:	01/09/2014
DER Lifted Date:	Not reported
Der Deed Usage (si):	Restricted
Deed Specific Requirement:	Permeable Cover
Deeds Parameter Desc:	Arsenic
Deeds Depth:	7.00
Comments:	Permiable cover and imperm. cover above has the following specific meanings: Soil Cap: a layer of sand, geosynthetic clay liner layer (GCL) and topsoil on top of GCL in Closed Cell. Solidified Sediment and Soils: Solidified to 10 to the negative 5th cm/sec permeability in the Closed Cell. Thickness is 17.45 ft in the center and 13.34 feet at perimeter in the closed cell. Subaqeous Cap: Composed of granular sand amended with organic carbon installed in the Open Cell. Sheet Pile Wall b/w cells

Site ID:	14888
Pi Number:	005822
PI Name:	FORMER EXXON BAYONNE TERMINAL
Owner Name:	,
DER Filed Date:	01/09/2014
DER Lifted Date:	Not reported
Der Deed Usage (si):	Restricted
Deed Specific Requirement:	Permeable Cover
Deeds Parameter Desc:	Benzene
Deeds Depth:	8.00
Comments:	Permiable cover and imperm. cover above has the following specific meanings: Soil Cap: a layer of sand, geosynthetic clay liner layer (GCL) and topsoil on top of GCL in Closed Cell. Solidified Sediment and Soils: Solidified to 10 to the negative 5th cm/sec permeability in the Closed Cell. Thickness is 17.45 ft in the center and 13.34 feet at perimeter in the closed cell. Subaqeous Cap: Composed of granular sand amended with organic carbon installed in the Open Cell. Sheet Pile Wall b/w cells

Site ID:	14888
Pi Number:	005822
PI Name:	FORMER EXXON BAYONNE TERMINAL
Owner Name:	,
DER Filed Date:	01/09/2014
DER Lifted Date:	Not reported
Der Deed Usage (si):	Restricted
Deed Specific Requirement:	Permeable Cover
Deeds Parameter Desc:	Benzo(a)anthracene
Deeds Depth:	8.00
Comments:	Permiable cover and imperm. cover above has the following specific meanings: Soil Cap: a layer of sand, geosynthetic clay liner layer (GCL) and topsoil on top of GCL in Closed Cell. Solidified Sediment and Soils: Solidified to 10 to the negative 5th cm/sec permeability in the Closed Cell. Thickness is 17.45 ft in the center and 13.34 feet at perimeter in the closed cell. Subaqeous Cap: Composed of granular sand amended with organic carbon installed in the Open Cell. Sheet Pile Wall b/w cells

Site ID:	14888

IMTT TERMINALS BAYONNE (Continued) **S105343789**

Pi Number:	005822
PI Name:	FORMER EXXON BAYONNE TERMINAL
Owner Name:	,
DER Filed Date:	01/09/2014
DER Lifted Date:	Not reported
Der Deed Usage (si):	Restricted
Deed Specific Requirement:	Permeable Cover
Deeds Parameter Desc:	Benzo(a)pyrene
Deeds Depth:	8.00
Comments:	Permiable cover and imperm. cover above has the following specific meanings: Soil Cap: a layer of sand, geosynthetic clay liner layer (GCL) and topsoil on top of GCL in Closed Cell. Solidified Sediment and Soils: Solidified to 10 to the negative 5th cm/sec permeability in the Closed Cell. Thickness is 17.45 ft in the center and 13.34 feet at perimeter in the closed cell. Subaqeous Cap: Composed of granular sand amended with organic carbon installed in the Open Cell. Sheet Pile Wall b/w cells

Site ID:	14888
Pi Number:	005822
PI Name:	FORMER EXXON BAYONNE TERMINAL
Owner Name:	,
DER Filed Date:	01/09/2014
DER Lifted Date:	Not reported
Der Deed Usage (si):	Restricted
Deed Specific Requirement:	Permeable Cover
Deeds Parameter Desc:	Benzo(b)fluoranthene
Deeds Depth:	8.00
Comments:	Permiable cover and imperm. cover above has the following specific meanings: Soil Cap: a layer of sand, geosynthetic clay liner layer (GCL) and topsoil on top of GCL in Closed Cell. Solidified Sediment and Soils: Solidified to 10 to the negative 5th cm/sec permeability in the Closed Cell. Thickness is 17.45 ft in the center and 13.34 feet at perimeter in the closed cell. Subaqeous Cap: Composed of granular sand amended with organic carbon installed in the Open Cell. Sheet Pile Wall b/w cells

Site ID:	14888
Pi Number:	005822
PI Name:	FORMER EXXON BAYONNE TERMINAL
Owner Name:	,
DER Filed Date:	01/09/2014
DER Lifted Date:	Not reported
Der Deed Usage (si):	Restricted
Deed Specific Requirement:	Permeable Cover
Deeds Parameter Desc:	Dibenzo(a,h)anthracene
Deeds Depth:	8.00
Comments:	Permiable cover and imperm. cover above has the following specific meanings: Soil Cap: a layer of sand, geosynthetic clay liner layer (GCL) and topsoil on top of GCL in Closed Cell. Solidified Sediment and Soils: Solidified to 10 to the negative 5th cm/sec permeability in the Closed Cell. Thickness is 17.45 ft in the center and 13.34 feet at perimeter in the closed cell. Subaqeous Cap: Composed of granular sand amended with organic carbon installed in the Open Cell. Sheet Pile Wall b/w cells

Site ID: 14888

IMTT TERMINALS BAYONNE (Continued) **S105343789**

Pi Number:	005822
PI Name:	FORMER EXXON BAYONNE TERMINAL
Owner Name:	,
DER Filed Date:	01/09/2014
DER Lifted Date:	Not reported
Der Deed Usage (si):	Restricted
Deed Specific Requirement:	Permeable Cover
Deeds Parameter Desc:	Indeno(1,2,3-cd)pyrene
Deeds Depth:	7.00
Comments:	Permiable cover and imperm. cover above has the following specific meanings: Soil Cap: a layer of sand, geosynthetic clay liner layer (GCL) and topsoil on top of GCL in Closed Cell. Solidified Sediment and Soils: Solidified to 10 to the negative 5th cm/sec permeability in the Closed Cell. Thickness is 17.45 ft in the center and 13.34 feet at perimeter in the closed cell. Subaqeous Cap: Composed of granular sand amended with organic carbon installed in the Open Cell. Sheet Pile Wall b/w cells

Site ID:	14888
Pi Number:	005822
PI Name:	FORMER EXXON BAYONNE TERMINAL
Owner Name:	,
DER Filed Date:	01/09/2014
DER Lifted Date:	Not reported
Der Deed Usage (si):	Restricted
Deed Specific Requirement:	Permeable Cover
Deeds Parameter Desc:	Lead
Deeds Depth:	10.00
Comments:	Permiable cover and imperm. cover above has the following specific meanings: Soil Cap: a layer of sand, geosynthetic clay liner layer (GCL) and topsoil on top of GCL in Closed Cell. Solidified Sediment and Soils: Solidified to 10 to the negative 5th cm/sec permeability in the Closed Cell. Thickness is 17.45 ft in the center and 13.34 feet at perimeter in the closed cell. Subaqeous Cap: Composed of granular sand amended with organic carbon installed in the Open Cell. Sheet Pile Wall b/w cells

Site ID:	14888
Pi Number:	005822
PI Name:	FORMER EXXON BAYONNE TERMINAL
Owner Name:	,
DER Filed Date:	01/09/2014
DER Lifted Date:	Not reported
Der Deed Usage (si):	Restricted
Deed Specific Requirement:	Permeable Cover
Deeds Parameter Desc:	Mercury
Deeds Depth:	0.10
Comments:	Permiable cover and imperm. cover above has the following specific meanings: Soil Cap: a layer of sand, geosynthetic clay liner layer (GCL) and topsoil on top of GCL in Closed Cell. Solidified Sediment and Soils: Solidified to 10 to the negative 5th cm/sec permeability in the Closed Cell. Thickness is 17.45 ft in the center and 13.34 feet at perimeter in the closed cell. Subaqeous Cap: Composed of granular sand amended with organic carbon installed in the Open Cell. Sheet Pile Wall b/w cells

Site ID:	14888

IMTT TERMINALS BAYONNE (Continued) **S105343789**

Pi Number: 005822
PI Name: FORMER EXXON BAYONNE TERMINAL
Owner Name: ,
DER Filed Date: 01/09/2014
DER Lifted Date: Not reported
Der Deed Usage (si): Restricted
Deed Specific Requirement: Permeable Cover
Deeds Parameter Desc: Naphthalene
Deeds Depth: 8.00
Comments: Permiable cover and imperm. cover above has the following specific meanings: Soil Cap: a layer of sand, geosynthetic clay liner layer (GCL) and topsoil on top of GCL in Closed Cell. Solidified Sediment and Soils: Solidified to 10 to the negative 5th cm/sec permeability in the Closed Cell. Thickness is 17.45 ft in the center and 13.34 feet at perimeter in the closed cell. Subaqeous Cap: Composed of granular sand amended with organic carbon installed in the Open Cell. Sheet Pile Wall b/w cells

Site ID: 14888
Pi Number: 005822
PI Name: FORMER EXXON BAYONNE TERMINAL
Owner Name: ,
DER Filed Date: 01/09/2014
DER Lifted Date: Not reported
Der Deed Usage (si): Restricted
Deed Specific Requirement: Permeable Cover
Deeds Parameter Desc: Polychlorinated biphenyls (PCBs)
Deeds Depth: 4.00
Comments: Permiable cover and imperm. cover above has the following specific meanings: Soil Cap: a layer of sand, geosynthetic clay liner layer (GCL) and topsoil on top of GCL in Closed Cell. Solidified Sediment and Soils: Solidified to 10 to the negative 5th cm/sec permeability in the Closed Cell. Thickness is 17.45 ft in the center and 13.34 feet at perimeter in the closed cell. Subaqeous Cap: Composed of granular sand amended with organic carbon installed in the Open Cell. Sheet Pile Wall b/w cells

Site ID: 45533
Pi Number: 005822
PI Name: FORMER EXXON BAYONNE TERMINAL
Owner Name: ,
DER Filed Date: 10/28/2011
DER Lifted Date: Not reported
Der Deed Usage (si): Restricted
Deed Specific Requirement: Permeable Cover
Deeds Parameter Desc: Antimony
Deeds Depth: 0.50
Comments: Not reported

Site ID: 45533
Pi Number: 005822
PI Name: FORMER EXXON BAYONNE TERMINAL
Owner Name: ,
DER Filed Date: 10/28/2011
DER Lifted Date: Not reported
Der Deed Usage (si): Restricted
Deed Specific Requirement: Permeable Cover

IMTT TERMINALS BAYONNE (Continued) **S105343789**

Deeds Parameter Desc: Arsenic
Deeds Depth: 0.50
Comments: Not reported

Site ID: 45533
Pi Number: 005822
PI Name: FORMER EXXON BAYONNE TERMINAL
Owner Name: ,
DER Filed Date: 10/28/2011
DER Lifted Date: Not reported
Der Deed Usage (si): Restricted
Deed Specific Requirement: Permeable Cover
Deeds Parameter Desc: Barium
Deeds Depth: 0.50
Comments: Not reported

Site ID: 45533
Pi Number: 005822
PI Name: FORMER EXXON BAYONNE TERMINAL
Owner Name: ,
DER Filed Date: 10/28/2011
DER Lifted Date: Not reported
Der Deed Usage (si): Restricted
Deed Specific Requirement: Permeable Cover
Deeds Parameter Desc: Benzene
Deeds Depth: 0.50
Comments: Not reported

Site ID: 45533
Pi Number: 005822
PI Name: FORMER EXXON BAYONNE TERMINAL
Owner Name: ,
DER Filed Date: 10/28/2011
DER Lifted Date: Not reported
Der Deed Usage (si): Restricted
Deed Specific Requirement: Permeable Cover
Deeds Parameter Desc: Benzo(a)anthracene
Deeds Depth: 0.50
Comments: Not reported

Site ID: 45533
Pi Number: 005822
PI Name: FORMER EXXON BAYONNE TERMINAL
Owner Name: ,
DER Filed Date: 10/28/2011
DER Lifted Date: Not reported
Der Deed Usage (si): Restricted
Deed Specific Requirement: Permeable Cover
Deeds Parameter Desc: Benzo(a)pyrene
Deeds Depth: 0.50
Comments: Not reported

Site ID: 45533
Pi Number: 005822
PI Name: FORMER EXXON BAYONNE TERMINAL
Owner Name: ,
DER Filed Date: 10/28/2011

IMTT TERMINALS BAYONNE (Continued) **S105343789**

DER Lifted Date: Not reported
Der Deed Usage (si): Restricted
Deed Specific Requirement: Permeable Cover
Deeds Parameter Desc: Benzo(b)fluoranthene
Deeds Depth: 0.50
Comments: Not reported

Site ID: 45533
Pi Number: 005822
PI Name: FORMER EXXON BAYONNE TERMINAL
Owner Name: ,
DER Filed Date: 10/28/2011
DER Lifted Date: Not reported
Der Deed Usage (si): Restricted
Deed Specific Requirement: Permeable Cover
Deeds Parameter Desc: Benzo(k)fluoranthene
Deeds Depth: 0.50
Comments: Not reported

Site ID: 45533
Pi Number: 005822
PI Name: FORMER EXXON BAYONNE TERMINAL
Owner Name: ,
DER Filed Date: 10/28/2011
DER Lifted Date: Not reported
Der Deed Usage (si): Restricted
Deed Specific Requirement: Permeable Cover
Deeds Parameter Desc: Bis (2-ethylhexyl) phthalate
Deeds Depth: 0.50
Comments: Not reported

Site ID: 45533
Pi Number: 005822
PI Name: FORMER EXXON BAYONNE TERMINAL
Owner Name: ,
DER Filed Date: 10/28/2011
DER Lifted Date: Not reported
Der Deed Usage (si): Restricted
Deed Specific Requirement: Permeable Cover
Deeds Parameter Desc: Chlorobenzene
Deeds Depth: 0.50
Comments: Not reported

Site ID: 45533
Pi Number: 005822
PI Name: FORMER EXXON BAYONNE TERMINAL
Owner Name: ,
DER Filed Date: 10/28/2011
DER Lifted Date: Not reported
Der Deed Usage (si): Restricted
Deed Specific Requirement: Permeable Cover
Deeds Parameter Desc: Chromium
Deeds Depth: 0.50
Comments: Not reported

Site ID: 45533
Pi Number: 005822

IMTT TERMINALS BAYONNE (Continued) **S105343789**

PI Name: FORMER EXXON BAYONNE TERMINAL
Owner Name: ,
DER Filed Date: 10/28/2011
DER Lifted Date: Not reported
Der Deed Usage (si): Restricted
Deed Specific Requirement: Permeable Cover
Deeds Parameter Desc: Chrysene
Deeds Depth: 0.50
Comments: Not reported

Site ID: 45533
Pi Number: 005822
PI Name: FORMER EXXON BAYONNE TERMINAL
Owner Name: ,
DER Filed Date: 10/28/2011
DER Lifted Date: Not reported
Der Deed Usage (si): Restricted
Deed Specific Requirement: Permeable Cover
Deeds Parameter Desc: Copper
Deeds Depth: 0.50
Comments: Not reported

Site ID: 45533
Pi Number: 005822
PI Name: FORMER EXXON BAYONNE TERMINAL
Owner Name: ,
DER Filed Date: 10/28/2011
DER Lifted Date: Not reported
Der Deed Usage (si): Restricted
Deed Specific Requirement: Permeable Cover
Deeds Parameter Desc: DDD (4,4'-)
Deeds Depth: 0.50
Comments: Not reported

Site ID: 45533
Pi Number: 005822
PI Name: FORMER EXXON BAYONNE TERMINAL
Owner Name: ,
DER Filed Date: 10/28/2011
DER Lifted Date: Not reported
Der Deed Usage (si): Restricted
Deed Specific Requirement: Permeable Cover
Deeds Parameter Desc: DDE (4,4'-)
Deeds Depth: 0.50
Comments: Not reported

Site ID: 45533
Pi Number: 005822
PI Name: FORMER EXXON BAYONNE TERMINAL
Owner Name: ,
DER Filed Date: 10/28/2011
DER Lifted Date: Not reported
Der Deed Usage (si): Restricted
Deed Specific Requirement: Permeable Cover
Deeds Parameter Desc: Dieldrin
Deeds Depth: 0.50
Comments: Not reported

IMTT TERMINALS BAYONNE (Continued) **S105343789**

Site ID: 45533
Pi Number: 005822
PI Name: FORMER EXXON BAYONNE TERMINAL
Owner Name: ,
DER Filed Date: 10/28/2011
DER Lifted Date: Not reported
Der Deed Usage (si): Restricted
Deed Specific Requirement: Permeable Cover
Deeds Parameter Desc: Indeno(1,2,3-cd)pyrene
Deeds Depth: 0.50
Comments: Not reported

Site ID: 45533
Pi Number: 005822
PI Name: FORMER EXXON BAYONNE TERMINAL
Owner Name: ,
DER Filed Date: 10/28/2011
DER Lifted Date: Not reported
Der Deed Usage (si): Restricted
Deed Specific Requirement: Permeable Cover
Deeds Parameter Desc: Lead
Deeds Depth: 0.50
Comments: Not reported

Site ID: 45533
Pi Number: 005822
PI Name: FORMER EXXON BAYONNE TERMINAL
Owner Name: ,
DER Filed Date: 10/28/2011
DER Lifted Date: Not reported
Der Deed Usage (si): Restricted
Deed Specific Requirement: Permeable Cover
Deeds Parameter Desc: Nickel
Deeds Depth: 0.50
Comments: Not reported

Site ID: 45533
Pi Number: 005822
PI Name: FORMER EXXON BAYONNE TERMINAL
Owner Name: ,
DER Filed Date: 10/28/2011
DER Lifted Date: Not reported
Der Deed Usage (si): Restricted
Deed Specific Requirement: Permeable Cover
Deeds Parameter Desc: Thallium
Deeds Depth: 0.50
Comments: Not reported

Site ID: 45533
Pi Number: 005822
PI Name: FORMER EXXON BAYONNE TERMINAL
Owner Name: ,
DER Filed Date: 10/28/2011
DER Lifted Date: Not reported
Der Deed Usage (si): Restricted
Deed Specific Requirement: Permeable Cover
Deeds Parameter Desc: Total Petroleum Hydrocarbons

IMTT TERMINALS BAYONNE (Continued) **S105343789**

Deeds Depth: 0.50
Comments: Not reported

Site ID: 45533
Pi Number: 005822
PI Name: FORMER EXXON BAYONNE TERMINAL
Owner Name: ,
DER Filed Date: 10/28/2011
DER Lifted Date: Not reported
Der Deed Usage (si): Restricted
Deed Specific Requirement: Permeable Cover
Deeds Parameter Desc: Xylenes (total)
Deeds Depth: 0.50
Comments: Not reported

Site ID: 45533
Pi Number: 005822
PI Name: FORMER EXXON BAYONNE TERMINAL
Owner Name: ,
DER Filed Date: 10/28/2011
DER Lifted Date: Not reported
Der Deed Usage (si): Restricted
Deed Specific Requirement: Soil
Deeds Parameter Desc: Antimony
Deeds Depth: 0.50
Comments: Not reported

Site ID: 45533
Pi Number: 005822
PI Name: FORMER EXXON BAYONNE TERMINAL
Owner Name: ,
DER Filed Date: 10/28/2011
DER Lifted Date: Not reported
Der Deed Usage (si): Restricted
Deed Specific Requirement: Soil
Deeds Parameter Desc: Arsenic
Deeds Depth: 0.50
Comments: Not reported

Site ID: 45533
Pi Number: 005822
PI Name: FORMER EXXON BAYONNE TERMINAL
Owner Name: ,
DER Filed Date: 10/28/2011
DER Lifted Date: Not reported
Der Deed Usage (si): Restricted
Deed Specific Requirement: Soil
Deeds Parameter Desc: Barium
Deeds Depth: 0.50
Comments: Not reported

Site ID: 45533
Pi Number: 005822
PI Name: FORMER EXXON BAYONNE TERMINAL
Owner Name: ,
DER Filed Date: 10/28/2011
DER Lifted Date: Not reported

IMTT TERMINALS BAYONNE (Continued) **S105343789**

Der Deed Usage (si): Restricted
Deed Specific Requirement: Soil
Deeds Parameter Desc: Benzene
Deeds Depth: 0.50
Comments: Not reported

Site ID: 45533
Pi Number: 005822
PI Name: FORMER EXXON BAYONNE TERMINAL
Owner Name: ,
DER Filed Date: 10/28/2011
DER Lifted Date: Not reported
Der Deed Usage (si): Restricted
Deed Specific Requirement: Soil
Deeds Parameter Desc: Benzo(a)anthracene
Deeds Depth: 0.50
Comments: Not reported

Site ID: 45533
Pi Number: 005822
PI Name: FORMER EXXON BAYONNE TERMINAL
Owner Name: ,
DER Filed Date: 10/28/2011
DER Lifted Date: Not reported
Der Deed Usage (si): Restricted
Deed Specific Requirement: Soil
Deeds Parameter Desc: Benzo(a)pyrene
Deeds Depth: 0.50
Comments: Not reported

Site ID: 45533
Pi Number: 005822
PI Name: FORMER EXXON BAYONNE TERMINAL
Owner Name: ,
DER Filed Date: 10/28/2011
DER Lifted Date: Not reported
Der Deed Usage (si): Restricted
Deed Specific Requirement: Soil
Deeds Parameter Desc: Benzo(b)fluoranthene
Deeds Depth: 0.50
Comments: Not reported

Site ID: 45533
Pi Number: 005822
PI Name: FORMER EXXON BAYONNE TERMINAL
Owner Name: ,
DER Filed Date: 10/28/2011
DER Lifted Date: Not reported
Der Deed Usage (si): Restricted
Deed Specific Requirement: Soil
Deeds Parameter Desc: Benzo(k)fluoranthene
Deeds Depth: 0.50
Comments: Not reported

Site ID: 45533
Pi Number: 005822
PI Name: FORMER EXXON BAYONNE TERMINAL

IMTT TERMINALS BAYONNE (Continued) **S105343789**

Owner Name: ,
DER Filed Date: 10/28/2011
DER Lifted Date: Not reported
Der Deed Usage (si): Restricted
Deed Specific Requirement: Soil
Deeds Parameter Desc: Bis (2-ethylhexyl) phthalate
Deeds Depth: 0.50
Comments: Not reported

Site ID: 45533
Pi Number: 005822
PI Name: FORMER EXXON BAYONNE TERMINAL
Owner Name: ,
DER Filed Date: 10/28/2011
DER Lifted Date: Not reported
Der Deed Usage (si): Restricted
Deed Specific Requirement: Soil
Deeds Parameter Desc: Chlorobenzene
Deeds Depth: 0.50
Comments: Not reported

Site ID: 45533
Pi Number: 005822
PI Name: FORMER EXXON BAYONNE TERMINAL
Owner Name: ,
DER Filed Date: 10/28/2011
DER Lifted Date: Not reported
Der Deed Usage (si): Restricted
Deed Specific Requirement: Soil
Deeds Parameter Desc: Chromium
Deeds Depth: 0.50
Comments: Not reported

Site ID: 45533
Pi Number: 005822
PI Name: FORMER EXXON BAYONNE TERMINAL
Owner Name: ,
DER Filed Date: 10/28/2011
DER Lifted Date: Not reported
Der Deed Usage (si): Restricted
Deed Specific Requirement: Soil
Deeds Parameter Desc: Chrysene
Deeds Depth: 0.50
Comments: Not reported

Site ID: 45533
Pi Number: 005822
PI Name: FORMER EXXON BAYONNE TERMINAL
Owner Name: ,
DER Filed Date: 10/28/2011
DER Lifted Date: Not reported
Der Deed Usage (si): Restricted
Deed Specific Requirement: Soil
Deeds Parameter Desc: Copper
Deeds Depth: 0.50
Comments: Not reported

IMTT TERMINALS BAYONNE (Continued) **S105343789**

Site ID: 45533
Pi Number: 005822
PI Name: FORMER EXXON BAYONNE TERMINAL
Owner Name: ,
DER Filed Date: 10/28/2011
DER Lifted Date: Not reported
Der Deed Usage (si): Restricted
Deed Specific Requirement: Soil
Deeds Parameter Desc: DDD (4,4'-)
Deeds Depth: 0.50
Comments: Not reported

Site ID: 45533
Pi Number: 005822
PI Name: FORMER EXXON BAYONNE TERMINAL
Owner Name: ,
DER Filed Date: 10/28/2011
DER Lifted Date: Not reported
Der Deed Usage (si): Restricted
Deed Specific Requirement: Soil
Deeds Parameter Desc: DDE (4,4'-)
Deeds Depth: 0.50
Comments: Not reported

Site ID: 45533
Pi Number: 005822
PI Name: FORMER EXXON BAYONNE TERMINAL
Owner Name: ,
DER Filed Date: 10/28/2011
DER Lifted Date: Not reported
Der Deed Usage (si): Restricted
Deed Specific Requirement: Soil
Deeds Parameter Desc: Dieldrin
Deeds Depth: 0.50
Comments: Not reported

Site ID: 45533
Pi Number: 005822
PI Name: FORMER EXXON BAYONNE TERMINAL
Owner Name: ,
DER Filed Date: 10/28/2011
DER Lifted Date: Not reported
Der Deed Usage (si): Restricted
Deed Specific Requirement: Soil
Deeds Parameter Desc: Indeno(1,2,3-cd)pyrene
Deeds Depth: 0.50
Comments: Not reported

Site ID: 45533
Pi Number: 005822
PI Name: FORMER EXXON BAYONNE TERMINAL
Owner Name: ,
DER Filed Date: 10/28/2011
DER Lifted Date: Not reported
Der Deed Usage (si): Restricted
Deed Specific Requirement: Soil
Deeds Parameter Desc: Lead

IMTT TERMINALS BAYONNE (Continued) **S105343789**

Deeds Depth: 0.50
Comments: Not reported

Site ID: 45533
Pi Number: 005822
PI Name: FORMER EXXON BAYONNE TERMINAL
Owner Name: ,
DER Filed Date: 10/28/2011
DER Lifted Date: Not reported
Der Deed Usage (si): Restricted
Deed Specific Requirement: Soil
Deeds Parameter Desc: Nickel
Deeds Depth: 0.50
Comments: Not reported

Site ID: 45533
Pi Number: 005822
PI Name: FORMER EXXON BAYONNE TERMINAL
Owner Name: ,
DER Filed Date: 10/28/2011
DER Lifted Date: Not reported
Der Deed Usage (si): Restricted
Deed Specific Requirement: Soil
Deeds Parameter Desc: Thallium
Deeds Depth: 0.50
Comments: Not reported

Site ID: 45533
Pi Number: 005822
PI Name: FORMER EXXON BAYONNE TERMINAL
Owner Name: ,
DER Filed Date: 10/28/2011
DER Lifted Date: Not reported
Der Deed Usage (si): Restricted
Deed Specific Requirement: Soil
Deeds Parameter Desc: Total Petroleum Hydrocarbons
Deeds Depth: 0.50
Comments: Not reported

Site ID: 45533
Pi Number: 005822
PI Name: FORMER EXXON BAYONNE TERMINAL
Owner Name: ,
DER Filed Date: 10/28/2011
DER Lifted Date: Not reported
Der Deed Usage (si): Restricted
Deed Specific Requirement: Soil
Deeds Parameter Desc: Xylenes (total)
Deeds Depth: 0.50
Comments: Not reported

Site ID: 45533
Pi Number: 005822
PI Name: FORMER EXXON BAYONNE TERMINAL
Owner Name: ,
DER Filed Date: 01/09/2014
DER Lifted Date: Not reported

IMTT TERMINALS BAYONNE (Continued) **S105343789**

Der Deed Usage (si):	Restricted
Deed Specific Requirement:	Imperm. Cover
Deeds Parameter Desc:	Arsenic
Deeds Depth:	7.00
Comments:	Permiable cover and imperm. cover above has the following specific meanings: Soil Cap: a layer of sand, geosynthetic clay liner layer (GCL) and topsoil on top of GCL in Closed Cell. Solidified Sediment and Soils: Solidified to 10 to the negative 5th cm/sec permeability in the Closed Cell. Thickness is 17.45 ft in the center and 13.34 feet at perimeter in the closed cell. Subaqeous Cap: Composed of granular sand amended with organic carbon installed in the Open Cell. Sheet Pile Wall b/w cells
Site ID:	45533
Pi Number:	005822
PI Name:	FORMER EXXON BAYONNE TERMINAL
Owner Name:	,
DER Filed Date:	01/09/2014
DER Lifted Date:	Not reported
Der Deed Usage (si):	Restricted
Deed Specific Requirement:	Imperm. Cover
Deeds Parameter Desc:	Benzene
Deeds Depth:	8.00
Comments:	Permiable cover and imperm. cover above has the following specific meanings: Soil Cap: a layer of sand, geosynthetic clay liner layer (GCL) and topsoil on top of GCL in Closed Cell. Solidified Sediment and Soils: Solidified to 10 to the negative 5th cm/sec permeability in the Closed Cell. Thickness is 17.45 ft in the center and 13.34 feet at perimeter in the closed cell. Subaqeous Cap: Composed of granular sand amended with organic carbon installed in the Open Cell. Sheet Pile Wall b/w cells
Site ID:	45533
Pi Number:	005822
PI Name:	FORMER EXXON BAYONNE TERMINAL
Owner Name:	,
DER Filed Date:	01/09/2014
DER Lifted Date:	Not reported
Der Deed Usage (si):	Restricted
Deed Specific Requirement:	Imperm. Cover
Deeds Parameter Desc:	Benzo(a)anthracene
Deeds Depth:	8.00
Comments:	Permiable cover and imperm. cover above has the following specific meanings: Soil Cap: a layer of sand, geosynthetic clay liner layer (GCL) and topsoil on top of GCL in Closed Cell. Solidified Sediment and Soils: Solidified to 10 to the negative 5th cm/sec permeability in the Closed Cell. Thickness is 17.45 ft in the center and 13.34 feet at perimeter in the closed cell. Subaqeous Cap: Composed of granular sand amended with organic carbon installed in the Open Cell. Sheet Pile Wall b/w cells
Site ID:	45533
Pi Number:	005822
PI Name:	FORMER EXXON BAYONNE TERMINAL
Owner Name:	,
DER Filed Date:	01/09/2014
DER Lifted Date:	Not reported

IMTT TERMINALS BAYONNE (Continued) **S105343789**

Der Deed Usage (si):	Restricted
Deed Specific Requirement:	Imperm. Cover
Deeds Parameter Desc:	Benzo(a)pyrene
Deeds Depth:	8.00
Comments:	Permiable cover and imperm. cover above has the following specific meanings: Soil Cap: a layer of sand, geosynthetic clay liner layer (GCL) and topsoil on top of GCL in Closed Cell. Solidified Sediment and Soils: Solidified to 10 to the negative 5th cm/sec permeability in the Closed Cell. Thickness is 17.45 ft in the center and 13.34 feet at perimeter in the closed cell. Subaqeous Cap: Composed of granular sand amended with organic carbon installed in the Open Cell. Sheet Pile Wall b/w cells
Site ID:	45533
Pi Number:	005822
PI Name:	FORMER EXXON BAYONNE TERMINAL
Owner Name:	,
DER Filed Date:	01/09/2014
DER Lifted Date:	Not reported
Der Deed Usage (si):	Restricted
Deed Specific Requirement:	Imperm. Cover
Deeds Parameter Desc:	Benzo(b)fluoranthene
Deeds Depth:	8.00
Comments:	Permiable cover and imperm. cover above has the following specific meanings: Soil Cap: a layer of sand, geosynthetic clay liner layer (GCL) and topsoil on top of GCL in Closed Cell. Solidified Sediment and Soils: Solidified to 10 to the negative 5th cm/sec permeability in the Closed Cell. Thickness is 17.45 ft in the center and 13.34 feet at perimeter in the closed cell. Subaqeous Cap: Composed of granular sand amended with organic carbon installed in the Open Cell. Sheet Pile Wall b/w cells
Site ID:	45533
Pi Number:	005822
PI Name:	FORMER EXXON BAYONNE TERMINAL
Owner Name:	,
DER Filed Date:	01/09/2014
DER Lifted Date:	Not reported
Der Deed Usage (si):	Restricted
Deed Specific Requirement:	Imperm. Cover
Deeds Parameter Desc:	Dibenzo(a,h)anthracene
Deeds Depth:	8.00
Comments:	Permiable cover and imperm. cover above has the following specific meanings: Soil Cap: a layer of sand, geosynthetic clay liner layer (GCL) and topsoil on top of GCL in Closed Cell. Solidified Sediment and Soils: Solidified to 10 to the negative 5th cm/sec permeability in the Closed Cell. Thickness is 17.45 ft in the center and 13.34 feet at perimeter in the closed cell. Subaqeous Cap: Composed of granular sand amended with organic carbon installed in the Open Cell. Sheet Pile Wall b/w cells
Site ID:	45533
Pi Number:	005822
PI Name:	FORMER EXXON BAYONNE TERMINAL
Owner Name:	,
DER Filed Date:	01/09/2014
DER Lifted Date:	Not reported

IMTT TERMINALS BAYONNE (Continued) **S105343789**

Der Deed Usage (si):	Restricted
Deed Specific Requirement:	Imperm. Cover
Deeds Parameter Desc:	Indeno(1,2,3-cd)pyrene
Deeds Depth:	7.00
Comments:	Permiable cover and imperm. cover above has the following specific meanings: Soil Cap: a layer of sand, geosynthetic clay liner layer (GCL) and topsoil on top of GCL in Closed Cell. Solidified Sediment and Soils: Solidified to 10 to the negative 5th cm/sec permeability in the Closed Cell. Thickness is 17.45 ft in the center and 13.34 feet at perimeter in the closed cell. Subaqeous Cap: Composed of granular sand amended with organic carbon installed in the Open Cell. Sheet Pile Wall b/w cells
Site ID:	45533
Pi Number:	005822
PI Name:	FORMER EXXON BAYONNE TERMINAL
Owner Name:	,
DER Filed Date:	01/09/2014
DER Lifted Date:	Not reported
Der Deed Usage (si):	Restricted
Deed Specific Requirement:	Imperm. Cover
Deeds Parameter Desc:	Lead
Deeds Depth:	10.00
Comments:	Permiable cover and imperm. cover above has the following specific meanings: Soil Cap: a layer of sand, geosynthetic clay liner layer (GCL) and topsoil on top of GCL in Closed Cell. Solidified Sediment and Soils: Solidified to 10 to the negative 5th cm/sec permeability in the Closed Cell. Thickness is 17.45 ft in the center and 13.34 feet at perimeter in the closed cell. Subaqeous Cap: Composed of granular sand amended with organic carbon installed in the Open Cell. Sheet Pile Wall b/w cells
Site ID:	45533
Pi Number:	005822
PI Name:	FORMER EXXON BAYONNE TERMINAL
Owner Name:	,
DER Filed Date:	01/09/2014
DER Lifted Date:	Not reported
Der Deed Usage (si):	Restricted
Deed Specific Requirement:	Imperm. Cover
Deeds Parameter Desc:	Mercury
Deeds Depth:	0.10
Comments:	Permiable cover and imperm. cover above has the following specific meanings: Soil Cap: a layer of sand, geosynthetic clay liner layer (GCL) and topsoil on top of GCL in Closed Cell. Solidified Sediment and Soils: Solidified to 10 to the negative 5th cm/sec permeability in the Closed Cell. Thickness is 17.45 ft in the center and 13.34 feet at perimeter in the closed cell. Subaqeous Cap: Composed of granular sand amended with organic carbon installed in the Open Cell. Sheet Pile Wall b/w cells
Site ID:	45533
Pi Number:	005822
PI Name:	FORMER EXXON BAYONNE TERMINAL
Owner Name:	,
DER Filed Date:	01/09/2014
DER Lifted Date:	Not reported

IMTT TERMINALS BAYONNE (Continued) **S105343789**

Der Deed Usage (si):	Restricted
Deed Specific Requirement:	Imperm. Cover
Deeds Parameter Desc:	Naphthalene
Deeds Depth:	8.00
Comments:	Permiable cover and imperm. cover above has the following specific meanings: Soil Cap: a layer of sand, geosynthetic clay liner layer (GCL) and topsoil on top of GCL in Closed Cell. Solidified Sediment and Soils: Solidified to 10 to the negative 5th cm/sec permeability in the Closed Cell. Thickness is 17.45 ft in the center and 13.34 feet at perimeter in the closed cell. Subaqeous Cap: Composed of granular sand amended with organic carbon installed in the Open Cell. Sheet Pile Wall b/w cells
Site ID:	45533
Pi Number:	005822
PI Name:	FORMER EXXON BAYONNE TERMINAL
Owner Name:	,
DER Filed Date:	01/09/2014
DER Lifted Date:	Not reported
Der Deed Usage (si):	Restricted
Deed Specific Requirement:	Imperm. Cover
Deeds Parameter Desc:	Polychlorinated biphenyls (PCBs)
Deeds Depth:	4.00
Comments:	Permiable cover and imperm. cover above has the following specific meanings: Soil Cap: a layer of sand, geosynthetic clay liner layer (GCL) and topsoil on top of GCL in Closed Cell. Solidified Sediment and Soils: Solidified to 10 to the negative 5th cm/sec permeability in the Closed Cell. Thickness is 17.45 ft in the center and 13.34 feet at perimeter in the closed cell. Subaqeous Cap: Composed of granular sand amended with organic carbon installed in the Open Cell. Sheet Pile Wall b/w cells
Site ID:	45533
Pi Number:	005822
PI Name:	FORMER EXXON BAYONNE TERMINAL
Owner Name:	,
DER Filed Date:	01/09/2014
DER Lifted Date:	Not reported
Der Deed Usage (si):	Restricted
Deed Specific Requirement:	Permeable Cover
Deeds Parameter Desc:	Arsenic
Deeds Depth:	7.00
Comments:	Permiable cover and imperm. cover above has the following specific meanings: Soil Cap: a layer of sand, geosynthetic clay liner layer (GCL) and topsoil on top of GCL in Closed Cell. Solidified Sediment and Soils: Solidified to 10 to the negative 5th cm/sec permeability in the Closed Cell. Thickness is 17.45 ft in the center and 13.34 feet at perimeter in the closed cell. Subaqeous Cap: Composed of granular sand amended with organic carbon installed in the Open Cell. Sheet Pile Wall b/w cells
Site ID:	45533
Pi Number:	005822
PI Name:	FORMER EXXON BAYONNE TERMINAL
Owner Name:	,
DER Filed Date:	01/09/2014
DER Lifted Date:	Not reported

IMTT TERMINALS BAYONNE (Continued) **S105343789**

Der Deed Usage (si):	Restricted
Deed Specific Requirement:	Permeable Cover
Deeds Parameter Desc:	Benzene
Deeds Depth:	8.00
Comments:	Permiable cover and imperm. cover above has the following specific meanings: Soil Cap: a layer of sand, geosynthetic clay liner layer (GCL) and topsoil on top of GCL in Closed Cell. Solidified Sediment and Soils: Solidified to 10 to the negative 5th cm/sec permeability in the Closed Cell. Thickness is 17.45 ft in the center and 13.34 feet at perimeter in the closed cell. Subaqeous Cap: Composed of granular sand amended with organic carbon installed in the Open Cell. Sheet Pile Wall b/w cells
Site ID:	45533
Pi Number:	005822
PI Name:	FORMER EXXON BAYONNE TERMINAL
Owner Name:	,
DER Filed Date:	01/09/2014
DER Lifted Date:	Not reported
Der Deed Usage (si):	Restricted
Deed Specific Requirement:	Permeable Cover
Deeds Parameter Desc:	Benzo(a)anthracene
Deeds Depth:	8.00
Comments:	Permiable cover and imperm. cover above has the following specific meanings: Soil Cap: a layer of sand, geosynthetic clay liner layer (GCL) and topsoil on top of GCL in Closed Cell. Solidified Sediment and Soils: Solidified to 10 to the negative 5th cm/sec permeability in the Closed Cell. Thickness is 17.45 ft in the center and 13.34 feet at perimeter in the closed cell. Subaqeous Cap: Composed of granular sand amended with organic carbon installed in the Open Cell. Sheet Pile Wall b/w cells
Site ID:	45533
Pi Number:	005822
PI Name:	FORMER EXXON BAYONNE TERMINAL
Owner Name:	,
DER Filed Date:	01/09/2014
DER Lifted Date:	Not reported
Der Deed Usage (si):	Restricted
Deed Specific Requirement:	Permeable Cover
Deeds Parameter Desc:	Benzo(a)pyrene
Deeds Depth:	8.00
Comments:	Permiable cover and imperm. cover above has the following specific meanings: Soil Cap: a layer of sand, geosynthetic clay liner layer (GCL) and topsoil on top of GCL in Closed Cell. Solidified Sediment and Soils: Solidified to 10 to the negative 5th cm/sec permeability in the Closed Cell. Thickness is 17.45 ft in the center and 13.34 feet at perimeter in the closed cell. Subaqeous Cap: Composed of granular sand amended with organic carbon installed in the Open Cell. Sheet Pile Wall b/w cells
Site ID:	45533
Pi Number:	005822
PI Name:	FORMER EXXON BAYONNE TERMINAL
Owner Name:	,
DER Filed Date:	01/09/2014
DER Lifted Date:	Not reported

IMTT TERMINALS BAYONNE (Continued) **S105343789**

Der Deed Usage (si):	Restricted
Deed Specific Requirement:	Permeable Cover
Deeds Parameter Desc:	Benzo(b)fluoranthene
Deeds Depth:	8.00
Comments:	Permiable cover and imperm. cover above has the following specific meanings: Soil Cap: a layer of sand, geosynthetic clay liner layer (GCL) and topsoil on top of GCL in Closed Cell. Solidified Sediment and Soils: Solidified to 10 to the negative 5th cm/sec permeability in the Closed Cell. Thickness is 17.45 ft in the center and 13.34 feet at perimeter in the closed cell. Subaqeous Cap: Composed of granular sand amended with organic carbon installed in the Open Cell. Sheet Pile Wall b/w cells
Site ID:	45533
Pi Number:	005822
PI Name:	FORMER EXXON BAYONNE TERMINAL
Owner Name:	,
DER Filed Date:	01/09/2014
DER Lifted Date:	Not reported
Der Deed Usage (si):	Restricted
Deed Specific Requirement:	Permeable Cover
Deeds Parameter Desc:	Dibenzo(a,h)anthracene
Deeds Depth:	8.00
Comments:	Permiable cover and imperm. cover above has the following specific meanings: Soil Cap: a layer of sand, geosynthetic clay liner layer (GCL) and topsoil on top of GCL in Closed Cell. Solidified Sediment and Soils: Solidified to 10 to the negative 5th cm/sec permeability in the Closed Cell. Thickness is 17.45 ft in the center and 13.34 feet at perimeter in the closed cell. Subaqeous Cap: Composed of granular sand amended with organic carbon installed in the Open Cell. Sheet Pile Wall b/w cells
Site ID:	45533
Pi Number:	005822
PI Name:	FORMER EXXON BAYONNE TERMINAL
Owner Name:	,
DER Filed Date:	01/09/2014
DER Lifted Date:	Not reported
Der Deed Usage (si):	Restricted
Deed Specific Requirement:	Permeable Cover
Deeds Parameter Desc:	Indeno(1,2,3-cd)pyrene
Deeds Depth:	7.00
Comments:	Permiable cover and imperm. cover above has the following specific meanings: Soil Cap: a layer of sand, geosynthetic clay liner layer (GCL) and topsoil on top of GCL in Closed Cell. Solidified Sediment and Soils: Solidified to 10 to the negative 5th cm/sec permeability in the Closed Cell. Thickness is 17.45 ft in the center and 13.34 feet at perimeter in the closed cell. Subaqeous Cap: Composed of granular sand amended with organic carbon installed in the Open Cell. Sheet Pile Wall b/w cells
Site ID:	45533
Pi Number:	005822
PI Name:	FORMER EXXON BAYONNE TERMINAL
Owner Name:	,
DER Filed Date:	01/09/2014
DER Lifted Date:	Not reported

IMTT TERMINALS BAYONNE (Continued) **S105343789**

Der Deed Usage (si):	Restricted
Deed Specific Requirement:	Permeable Cover
Deeds Parameter Desc:	Lead
Deeds Depth:	10.00
Comments:	Permiable cover and imperm. cover above has the following specific meanings: Soil Cap: a layer of sand, geosynthetic clay liner layer (GCL) and topsoil on top of GCL in Closed Cell. Solidified Sediment and Soils: Solidified to 10 to the negative 5th cm/sec permeability in the Closed Cell. Thickness is 17.45 ft in the center and 13.34 feet at perimeter in the closed cell. Subaqeous Cap: Composed of granular sand amended with organic carbon installed in the Open Cell. Sheet Pile Wall b/w cells
Site ID:	45533
Pi Number:	005822
PI Name:	FORMER EXXON BAYONNE TERMINAL
Owner Name:	,
DER Filed Date:	01/09/2014
DER Lifted Date:	Not reported
Der Deed Usage (si):	Restricted
Deed Specific Requirement:	Permeable Cover
Deeds Parameter Desc:	Mercury
Deeds Depth:	0.10
Comments:	Permiable cover and imperm. cover above has the following specific meanings: Soil Cap: a layer of sand, geosynthetic clay liner layer (GCL) and topsoil on top of GCL in Closed Cell. Solidified Sediment and Soils: Solidified to 10 to the negative 5th cm/sec permeability in the Closed Cell. Thickness is 17.45 ft in the center and 13.34 feet at perimeter in the closed cell. Subaqeous Cap: Composed of granular sand amended with organic carbon installed in the Open Cell. Sheet Pile Wall b/w cells
Site ID:	45533
Pi Number:	005822
PI Name:	FORMER EXXON BAYONNE TERMINAL
Owner Name:	,
DER Filed Date:	01/09/2014
DER Lifted Date:	Not reported
Der Deed Usage (si):	Restricted
Deed Specific Requirement:	Permeable Cover
Deeds Parameter Desc:	Naphthalene
Deeds Depth:	8.00
Comments:	Permiable cover and imperm. cover above has the following specific meanings: Soil Cap: a layer of sand, geosynthetic clay liner layer (GCL) and topsoil on top of GCL in Closed Cell. Solidified Sediment and Soils: Solidified to 10 to the negative 5th cm/sec permeability in the Closed Cell. Thickness is 17.45 ft in the center and 13.34 feet at perimeter in the closed cell. Subaqeous Cap: Composed of granular sand amended with organic carbon installed in the Open Cell. Sheet Pile Wall b/w cells
Site ID:	45533
Pi Number:	005822
PI Name:	FORMER EXXON BAYONNE TERMINAL
Owner Name:	,
DER Filed Date:	01/09/2014
DER Lifted Date:	Not reported

IMTT TERMINALS BAYONNE (Continued) **S105343789**

Der Deed Usage (si): Restricted
Deed Specific Requirement: Permeable Cover
Deeds Parameter Desc: Polychlorinated biphenyls (PCBs)
Deeds Depth: 4.00
Comments: Permiable cover and imperm. cover above has the following specific meanings: Soil Cap: a layer of sand, geosynthetic clay liner layer (GCL) and topsoil on top of GCL in Closed Cell. Solidified Sediment and Soils: Solidified to 10 to the negative 5th cm/sec permeability in the Closed Cell. Thickness is 17.45 ft in the center and 13.34 feet at perimeter in the closed cell. Subaqeous Cap: Composed of granular sand amended with organic carbon installed in the Open Cell. Sheet Pile Wall b/w cells

NJ INSTITUTIONAL CONTROL:
Facility ID: 45533
Date Established (SI): 01/11/2017
Date Closed/Lifted (SI): Not reported
PI Number: 005822
PI Name: FORMER EXXON BAYONNE TERMINAL
CEA Description (SI): Acenaphthene
CEA Case Track #: 6946
CEA Duration: 999.00
Intermediate Durations: Yes

Facility ID: 45533
Date Established (SI): 01/11/2017
Date Closed/Lifted (SI): Not reported
PI Number: 005822
PI Name: FORMER EXXON BAYONNE TERMINAL
CEA Description (SI): Acenaphthene
CEA Case Track #: 6947
CEA Duration: 999.00
Intermediate Durations: Yes

Facility ID: 45533
Date Established (SI): 01/11/2017
Date Closed/Lifted (SI): Not reported
PI Number: 005822
PI Name: FORMER EXXON BAYONNE TERMINAL
CEA Description (SI): Acenaphthene
CEA Case Track #: 6948
CEA Duration: 999.00
Intermediate Durations: Yes

Facility ID: 45533
Date Established (SI): 01/11/2017
Date Closed/Lifted (SI): Not reported
PI Number: 005822
PI Name: FORMER EXXON BAYONNE TERMINAL
CEA Description (SI): Acenaphthene
CEA Case Track #: 6952
CEA Duration: 999.00
Intermediate Durations: Yes

Facility ID: 45533
Date Established (SI): 01/11/2017
Date Closed/Lifted (SI): Not reported

IMTT TERMINALS BAYONNE (Continued) **S105343789**

PI Number: 005822
PI Name: FORMER EXXON BAYONNE TERMINAL
CEA Description (SI): Acenaphthene
CEA Case Track #: 6954
CEA Duration: 999.00
Intermediate Durations: Yes

Facility ID: 45533
Date Established (SI): 01/11/2017
Date Closed/Lifted (SI): Not reported
PI Number: 005822
PI Name: FORMER EXXON BAYONNE TERMINAL
CEA Description (SI): Acenaphthene
CEA Case Track #: 91130
CEA Duration: 999.00
Intermediate Durations: Yes

Facility ID: 45533
Date Established (SI): 01/11/2017
Date Closed/Lifted (SI): Not reported
PI Number: 005822
PI Name: FORMER EXXON BAYONNE TERMINAL
CEA Description (SI): Acenaphthene
CEA Case Track #: 143250
CEA Duration: 999.00
Intermediate Durations: Yes

Facility ID: 45533
Date Established (SI): 01/11/2017
Date Closed/Lifted (SI): Not reported
PI Number: 005822
PI Name: FORMER EXXON BAYONNE TERMINAL
CEA Description (SI): Acenaphthene
CEA Case Track #: Not reported
CEA Duration: 999.00
Intermediate Durations: Yes

Facility ID: 45533
Date Established (SI): 01/11/2017
Date Closed/Lifted (SI): Not reported
PI Number: 005822
PI Name: FORMER EXXON BAYONNE TERMINAL
CEA Description (SI): Arsenic
CEA Case Track #: 6946
CEA Duration: 999.00
Intermediate Durations: Yes

Facility ID: 45533
Date Established (SI): 01/11/2017
Date Closed/Lifted (SI): Not reported
PI Number: 005822
PI Name: FORMER EXXON BAYONNE TERMINAL
CEA Description (SI): Arsenic
CEA Case Track #: 6947
CEA Duration: 999.00
Intermediate Durations: Yes

IMTT TERMINALS BAYONNE (Continued) **S105343789**

Facility ID: 45533
Date Established (SI): 01/11/2017
Date Closed/Lifted (SI): Not reported
PI Number: 005822
PI Name: FORMER EXXON BAYONNE TERMINAL
CEA Description (SI): Arsenic
CEA Case Track #: 6948
CEA Duration: 999.00
Intermediate Durations: Yes

Facility ID: 45533
Date Established (SI): 01/11/2017
Date Closed/Lifted (SI): Not reported
PI Number: 005822
PI Name: FORMER EXXON BAYONNE TERMINAL
CEA Description (SI): Arsenic
CEA Case Track #: 6952
CEA Duration: 999.00
Intermediate Durations: Yes

Facility ID: 45533
Date Established (SI): 01/11/2017
Date Closed/Lifted (SI): Not reported
PI Number: 005822
PI Name: FORMER EXXON BAYONNE TERMINAL
CEA Description (SI): Arsenic
CEA Case Track #: 6954
CEA Duration: 999.00
Intermediate Durations: Yes

Facility ID: 45533
Date Established (SI): 01/11/2017
Date Closed/Lifted (SI): Not reported
PI Number: 005822
PI Name: FORMER EXXON BAYONNE TERMINAL
CEA Description (SI): Arsenic
CEA Case Track #: 91130
CEA Duration: 999.00
Intermediate Durations: Yes

Facility ID: 45533
Date Established (SI): 01/11/2017
Date Closed/Lifted (SI): Not reported
PI Number: 005822
PI Name: FORMER EXXON BAYONNE TERMINAL
CEA Description (SI): Arsenic
CEA Case Track #: 143250
CEA Duration: 999.00
Intermediate Durations: Yes

Facility ID: 45533
Date Established (SI): 01/11/2017
Date Closed/Lifted (SI): Not reported
PI Number: 005822
PI Name: FORMER EXXON BAYONNE TERMINAL
CEA Description (SI): Arsenic
CEA Case Track #: Not reported

IMTT TERMINALS BAYONNE (Continued) **S105343789**

CEA Duration: 999.00
Intermediate Durations: Yes

Facility ID: 45533
Date Established (SI): 01/11/2017
Date Closed/Lifted (SI): Not reported
PI Number: 005822
PI Name: FORMER EXXON BAYONNE TERMINAL
CEA Description (SI): Benzene
CEA Case Track #: 6946
CEA Duration: 999.00
Intermediate Durations: Yes

Facility ID: 45533
Date Established (SI): 01/11/2017
Date Closed/Lifted (SI): Not reported
PI Number: 005822
PI Name: FORMER EXXON BAYONNE TERMINAL
CEA Description (SI): Benzene
CEA Case Track #: 6947
CEA Duration: 999.00
Intermediate Durations: Yes

Facility ID: 45533
Date Established (SI): 01/11/2017
Date Closed/Lifted (SI): Not reported
PI Number: 005822
PI Name: FORMER EXXON BAYONNE TERMINAL
CEA Description (SI): Benzene
CEA Case Track #: 6948
CEA Duration: 999.00
Intermediate Durations: Yes

Facility ID: 45533
Date Established (SI): 01/11/2017
Date Closed/Lifted (SI): Not reported
PI Number: 005822
PI Name: FORMER EXXON BAYONNE TERMINAL
CEA Description (SI): Benzene
CEA Case Track #: 6952
CEA Duration: 999.00
Intermediate Durations: Yes

Facility ID: 45533
Date Established (SI): 01/11/2017
Date Closed/Lifted (SI): Not reported
PI Number: 005822
PI Name: FORMER EXXON BAYONNE TERMINAL
CEA Description (SI): Benzene
CEA Case Track #: 6954
CEA Duration: 999.00
Intermediate Durations: Yes

Facility ID: 45533
Date Established (SI): 01/11/2017
Date Closed/Lifted (SI): Not reported
PI Number: 005822

IMTT TERMINALS BAYONNE (Continued) **S105343789**

PI Name: FORMER EXXON BAYONNE TERMINAL
CEA Description (SI): Benzene
CEA Case Track #: 91130
CEA Duration: 999.00
Intermediate Durations: Yes

Facility ID: 45533
Date Established (SI): 01/11/2017
Date Closed/Lifted (SI): Not reported
PI Number: 005822
PI Name: FORMER EXXON BAYONNE TERMINAL
CEA Description (SI): Benzene
CEA Case Track #: 143250
CEA Duration: 999.00
Intermediate Durations: Yes

Facility ID: 45533
Date Established (SI): 01/11/2017
Date Closed/Lifted (SI): Not reported
PI Number: 005822
PI Name: FORMER EXXON BAYONNE TERMINAL
CEA Description (SI): Benzene
CEA Case Track #: Not reported
CEA Duration: 999.00
Intermediate Durations: Yes

Facility ID: 45533
Date Established (SI): 01/11/2017
Date Closed/Lifted (SI): Not reported
PI Number: 005822
PI Name: FORMER EXXON BAYONNE TERMINAL
CEA Description (SI): Benzo(a)anthracene
CEA Case Track #: 6946
CEA Duration: 999.00
Intermediate Durations: Yes

Facility ID: 45533
Date Established (SI): 01/11/2017
Date Closed/Lifted (SI): Not reported
PI Number: 005822
PI Name: FORMER EXXON BAYONNE TERMINAL
CEA Description (SI): Benzo(a)anthracene
CEA Case Track #: 6947
CEA Duration: 999.00
Intermediate Durations: Yes

Facility ID: 45533
Date Established (SI): 01/11/2017
Date Closed/Lifted (SI): Not reported
PI Number: 005822
PI Name: FORMER EXXON BAYONNE TERMINAL
CEA Description (SI): Benzo(a)anthracene
CEA Case Track #: 6948
CEA Duration: 999.00
Intermediate Durations: Yes

Facility ID: 45533

IMTT TERMINALS BAYONNE (Continued) **S105343789**

Date Established (SI): 01/11/2017
Date Closed/Lifted (SI): Not reported
PI Number: 005822
PI Name: FORMER EXXON BAYONNE TERMINAL
CEA Description (SI): Benzo(a)anthracene
CEA Case Track #: 6952
CEA Duration: 999.00
Intermediate Durations: Yes

Facility ID: 45533
Date Established (SI): 01/11/2017
Date Closed/Lifted (SI): Not reported
PI Number: 005822
PI Name: FORMER EXXON BAYONNE TERMINAL
CEA Description (SI): Benzo(a)anthracene
CEA Case Track #: 6954
CEA Duration: 999.00
Intermediate Durations: Yes

Facility ID: 45533
Date Established (SI): 01/11/2017
Date Closed/Lifted (SI): Not reported
PI Number: 005822
PI Name: FORMER EXXON BAYONNE TERMINAL
CEA Description (SI): Benzo(a)anthracene
CEA Case Track #: 91130
CEA Duration: 999.00
Intermediate Durations: Yes

Facility ID: 45533
Date Established (SI): 01/11/2017
Date Closed/Lifted (SI): Not reported
PI Number: 005822
PI Name: FORMER EXXON BAYONNE TERMINAL
CEA Description (SI): Benzo(a)anthracene
CEA Case Track #: 143250
CEA Duration: 999.00
Intermediate Durations: Yes

Facility ID: 45533
Date Established (SI): 01/11/2017
Date Closed/Lifted (SI): Not reported
PI Number: 005822
PI Name: FORMER EXXON BAYONNE TERMINAL
CEA Description (SI): Benzo(a)anthracene
CEA Case Track #: Not reported
CEA Duration: 999.00
Intermediate Durations: Yes

Facility ID: 45533
Date Established (SI): 01/11/2017
Date Closed/Lifted (SI): Not reported
PI Number: 005822
PI Name: FORMER EXXON BAYONNE TERMINAL
CEA Description (SI): Benzo(a)pyrene
CEA Case Track #: 6946
CEA Duration: 999.00

IMTT TERMINALS BAYONNE (Continued) **S105343789**

Intermediate Durations: Yes

Facility ID: 45533
Date Established (SI): 01/11/2017
Date Closed/Lifted (SI): Not reported
PI Number: 005822
PI Name: FORMER EXXON BAYONNE TERMINAL
CEA Description (SI): Benzo(a)pyrene
CEA Case Track #: 6947
CEA Duration: 999.00
Intermediate Durations: Yes

Facility ID: 45533
Date Established (SI): 01/11/2017
Date Closed/Lifted (SI): Not reported
PI Number: 005822
PI Name: FORMER EXXON BAYONNE TERMINAL
CEA Description (SI): Benzo(a)pyrene
CEA Case Track #: 6948
CEA Duration: 999.00
Intermediate Durations: Yes

Facility ID: 45533
Date Established (SI): 01/11/2017
Date Closed/Lifted (SI): Not reported
PI Number: 005822
PI Name: FORMER EXXON BAYONNE TERMINAL
CEA Description (SI): Benzo(a)pyrene
CEA Case Track #: 6952
CEA Duration: 999.00
Intermediate Durations: Yes

Facility ID: 45533
Date Established (SI): 01/11/2017
Date Closed/Lifted (SI): Not reported
PI Number: 005822
PI Name: FORMER EXXON BAYONNE TERMINAL
CEA Description (SI): Benzo(a)pyrene
CEA Case Track #: 6954
CEA Duration: 999.00
Intermediate Durations: Yes

Facility ID: 45533
Date Established (SI): 01/11/2017
Date Closed/Lifted (SI): Not reported
PI Number: 005822
PI Name: FORMER EXXON BAYONNE TERMINAL
CEA Description (SI): Benzo(a)pyrene
CEA Case Track #: 91130
CEA Duration: 999.00
Intermediate Durations: Yes

Facility ID: 45533
Date Established (SI): 01/11/2017
Date Closed/Lifted (SI): Not reported
PI Number: 005822
PI Name: FORMER EXXON BAYONNE TERMINAL

IMTT TERMINALS BAYONNE (Continued) **S105343789**

CEA Description (SI): Benzo(a)pyrene
CEA Case Track #: 143250
CEA Duration: 999.00
Intermediate Durations: Yes

Facility ID: 45533
Date Established (SI): 01/11/2017
Date Closed/Lifted (SI): Not reported
PI Number: 005822
PI Name: FORMER EXXON BAYONNE TERMINAL
CEA Description (SI): Benzo(a)pyrene
CEA Case Track #: Not reported
CEA Duration: 999.00
Intermediate Durations: Yes

Facility ID: 45533
Date Established (SI): 01/11/2017
Date Closed/Lifted (SI): Not reported
PI Number: 005822
PI Name: FORMER EXXON BAYONNE TERMINAL
CEA Description (SI): Benzo(b)fluoranthene
CEA Case Track #: 6946
CEA Duration: 999.00
Intermediate Durations: Yes

Facility ID: 45533
Date Established (SI): 01/11/2017
Date Closed/Lifted (SI): Not reported
PI Number: 005822
PI Name: FORMER EXXON BAYONNE TERMINAL
CEA Description (SI): Benzo(b)fluoranthene
CEA Case Track #: 6947
CEA Duration: 999.00
Intermediate Durations: Yes

Facility ID: 45533
Date Established (SI): 01/11/2017
Date Closed/Lifted (SI): Not reported
PI Number: 005822
PI Name: FORMER EXXON BAYONNE TERMINAL
CEA Description (SI): Benzo(b)fluoranthene
CEA Case Track #: 6948
CEA Duration: 999.00
Intermediate Durations: Yes

Facility ID: 45533
Date Established (SI): 01/11/2017
Date Closed/Lifted (SI): Not reported
PI Number: 005822
PI Name: FORMER EXXON BAYONNE TERMINAL
CEA Description (SI): Benzo(b)fluoranthene
CEA Case Track #: 6952
CEA Duration: 999.00
Intermediate Durations: Yes

Facility ID: 45533
Date Established (SI): 01/11/2017

IMTT TERMINALS BAYONNE (Continued) **S105343789**

Date Closed/Lifted (SI): Not reported
PI Number: 005822
PI Name: FORMER EXXON BAYONNE TERMINAL
CEA Description (SI): Benzo(b)fluoranthene
CEA Case Track #: 6954
CEA Duration: 999.00
Intermediate Durations: Yes

Facility ID: 45533
Date Established (SI): 01/11/2017
Date Closed/Lifted (SI): Not reported
PI Number: 005822
PI Name: FORMER EXXON BAYONNE TERMINAL
CEA Description (SI): Benzo(b)fluoranthene
CEA Case Track #: 91130
CEA Duration: 999.00
Intermediate Durations: Yes

Facility ID: 45533
Date Established (SI): 01/11/2017
Date Closed/Lifted (SI): Not reported
PI Number: 005822
PI Name: FORMER EXXON BAYONNE TERMINAL
CEA Description (SI): Benzo(b)fluoranthene
CEA Case Track #: 143250
CEA Duration: 999.00
Intermediate Durations: Yes

Facility ID: 45533
Date Established (SI): 01/11/2017
Date Closed/Lifted (SI): Not reported
PI Number: 005822
PI Name: FORMER EXXON BAYONNE TERMINAL
CEA Description (SI): Benzo(b)fluoranthene
CEA Case Track #: Not reported
CEA Duration: 999.00
Intermediate Durations: Yes

Facility ID: 45533
Date Established (SI): 01/11/2017
Date Closed/Lifted (SI): Not reported
PI Number: 005822
PI Name: FORMER EXXON BAYONNE TERMINAL
CEA Description (SI): Benzo(ghi)perylene
CEA Case Track #: 6946
CEA Duration: 999.00
Intermediate Durations: Yes

Facility ID: 45533
Date Established (SI): 01/11/2017
Date Closed/Lifted (SI): Not reported
PI Number: 005822
PI Name: FORMER EXXON BAYONNE TERMINAL
CEA Description (SI): Benzo(ghi)perylene
CEA Case Track #: 6947
CEA Duration: 999.00
Intermediate Durations: Yes

IMTT TERMINALS BAYONNE (Continued) **S105343789**

Facility ID: 45533
Date Established (SI): 01/11/2017
Date Closed/Lifted (SI): Not reported
PI Number: 005822
PI Name: FORMER EXXON BAYONNE TERMINAL
CEA Description (SI): Benzo(ghi)perylene
CEA Case Track #: 6948
CEA Duration: 999.00
Intermediate Durations: Yes

Facility ID: 45533
Date Established (SI): 01/11/2017
Date Closed/Lifted (SI): Not reported
PI Number: 005822
PI Name: FORMER EXXON BAYONNE TERMINAL
CEA Description (SI): Benzo(ghi)perylene
CEA Case Track #: 6952
CEA Duration: 999.00
Intermediate Durations: Yes

Facility ID: 45533
Date Established (SI): 01/11/2017
Date Closed/Lifted (SI): Not reported
PI Number: 005822
PI Name: FORMER EXXON BAYONNE TERMINAL
CEA Description (SI): Benzo(ghi)perylene
CEA Case Track #: 6954
CEA Duration: 999.00
Intermediate Durations: Yes

Facility ID: 45533
Date Established (SI): 01/11/2017
Date Closed/Lifted (SI): Not reported
PI Number: 005822
PI Name: FORMER EXXON BAYONNE TERMINAL
CEA Description (SI): Benzo(ghi)perylene
CEA Case Track #: 91130
CEA Duration: 999.00
Intermediate Durations: Yes

Facility ID: 45533
Date Established (SI): 01/11/2017
Date Closed/Lifted (SI): Not reported
PI Number: 005822
PI Name: FORMER EXXON BAYONNE TERMINAL
CEA Description (SI): Benzo(ghi)perylene
CEA Case Track #: 143250
CEA Duration: 999.00
Intermediate Durations: Yes

Facility ID: 45533
Date Established (SI): 01/11/2017
Date Closed/Lifted (SI): Not reported
PI Number: 005822
PI Name: FORMER EXXON BAYONNE TERMINAL
CEA Description (SI): Benzo(ghi)perylene
CEA Case Track #: Not reported

IMTT TERMINALS BAYONNE (Continued) **S105343789**

CEA Duration: 999.00
Intermediate Durations: Yes

Facility ID: 45533
Date Established (SI): 01/11/2017
Date Closed/Lifted (SI): Not reported
PI Number: 005822
PI Name: FORMER EXXON BAYONNE TERMINAL
CEA Description (SI): Benzo(k)fluoranthene
CEA Case Track #: 6946
CEA Duration: 999.00
Intermediate Durations: Yes

Facility ID: 45533
Date Established (SI): 01/11/2017
Date Closed/Lifted (SI): Not reported
PI Number: 005822
PI Name: FORMER EXXON BAYONNE TERMINAL
CEA Description (SI): Benzo(k)fluoranthene
CEA Case Track #: 6947
CEA Duration: 999.00
Intermediate Durations: Yes

Facility ID: 45533
Date Established (SI): 01/11/2017
Date Closed/Lifted (SI): Not reported
PI Number: 005822
PI Name: FORMER EXXON BAYONNE TERMINAL
CEA Description (SI): Benzo(k)fluoranthene
CEA Case Track #: 6948
CEA Duration: 999.00
Intermediate Durations: Yes

Facility ID: 45533
Date Established (SI): 01/11/2017
Date Closed/Lifted (SI): Not reported
PI Number: 005822
PI Name: FORMER EXXON BAYONNE TERMINAL
CEA Description (SI): Benzo(k)fluoranthene
CEA Case Track #: 6952
CEA Duration: 999.00
Intermediate Durations: Yes

Facility ID: 45533
Date Established (SI): 01/11/2017
Date Closed/Lifted (SI): Not reported
PI Number: 005822
PI Name: FORMER EXXON BAYONNE TERMINAL
CEA Description (SI): Benzo(k)fluoranthene
CEA Case Track #: 6954
CEA Duration: 999.00
Intermediate Durations: Yes

Facility ID: 45533
Date Established (SI): 01/11/2017
Date Closed/Lifted (SI): Not reported
PI Number: 005822

IMTT TERMINALS BAYONNE (Continued) **S105343789**

PI Name: FORMER EXXON BAYONNE TERMINAL
CEA Description (SI): Benzo(k)fluoranthene
CEA Case Track #: 91130
CEA Duration: 999.00
Intermediate Durations: Yes

Facility ID: 45533
Date Established (SI): 01/11/2017
Date Closed/Lifted (SI): Not reported
PI Number: 005822
PI Name: FORMER EXXON BAYONNE TERMINAL
CEA Description (SI): Benzo(k)fluoranthene
CEA Case Track #: 143250
CEA Duration: 999.00
Intermediate Durations: Yes

Facility ID: 45533
Date Established (SI): 01/11/2017
Date Closed/Lifted (SI): Not reported
PI Number: 005822
PI Name: FORMER EXXON BAYONNE TERMINAL
CEA Description (SI): Benzo(k)fluoranthene
CEA Case Track #: Not reported
CEA Duration: 999.00
Intermediate Durations: Yes

Facility ID: 45533
Date Established (SI): 01/11/2017
Date Closed/Lifted (SI): Not reported
PI Number: 005822
PI Name: FORMER EXXON BAYONNE TERMINAL
CEA Description (SI): Bis (2-ethylhexyl) phthalate
CEA Case Track #: 6946
CEA Duration: 999.00
Intermediate Durations: Yes

Facility ID: 45533
Date Established (SI): 01/11/2017
Date Closed/Lifted (SI): Not reported
PI Number: 005822
PI Name: FORMER EXXON BAYONNE TERMINAL
CEA Description (SI): Bis (2-ethylhexyl) phthalate
CEA Case Track #: 6947
CEA Duration: 999.00
Intermediate Durations: Yes

Facility ID: 45533
Date Established (SI): 01/11/2017
Date Closed/Lifted (SI): Not reported
PI Number: 005822
PI Name: FORMER EXXON BAYONNE TERMINAL
CEA Description (SI): Bis (2-ethylhexyl) phthalate
CEA Case Track #: 6948
CEA Duration: 999.00
Intermediate Durations: Yes

Facility ID: 45533

IMTT TERMINALS BAYONNE (Continued) **S105343789**

Date Established (SI): 01/11/2017
Date Closed/Lifted (SI): Not reported
PI Number: 005822
PI Name: FORMER EXXON BAYONNE TERMINAL
CEA Description (SI): Bis (2-ethylhexyl) phthalate
CEA Case Track #: 6952
CEA Duration: 999.00
Intermediate Durations: Yes

Facility ID: 45533
Date Established (SI): 01/11/2017
Date Closed/Lifted (SI): Not reported
PI Number: 005822
PI Name: FORMER EXXON BAYONNE TERMINAL
CEA Description (SI): Bis (2-ethylhexyl) phthalate
CEA Case Track #: 6954
CEA Duration: 999.00
Intermediate Durations: Yes

Facility ID: 45533
Date Established (SI): 01/11/2017
Date Closed/Lifted (SI): Not reported
PI Number: 005822
PI Name: FORMER EXXON BAYONNE TERMINAL
CEA Description (SI): Bis (2-ethylhexyl) phthalate
CEA Case Track #: 91130
CEA Duration: 999.00
Intermediate Durations: Yes

Facility ID: 45533
Date Established (SI): 01/11/2017
Date Closed/Lifted (SI): Not reported
PI Number: 005822
PI Name: FORMER EXXON BAYONNE TERMINAL
CEA Description (SI): Bis (2-ethylhexyl) phthalate
CEA Case Track #: 143250
CEA Duration: 999.00
Intermediate Durations: Yes

Facility ID: 45533
Date Established (SI): 01/11/2017
Date Closed/Lifted (SI): Not reported
PI Number: 005822
PI Name: FORMER EXXON BAYONNE TERMINAL
CEA Description (SI): Bis (2-ethylhexyl) phthalate
CEA Case Track #: Not reported
CEA Duration: 999.00
Intermediate Durations: Yes

Facility ID: 45533
Date Established (SI): 01/11/2017
Date Closed/Lifted (SI): Not reported
PI Number: 005822
PI Name: FORMER EXXON BAYONNE TERMINAL
CEA Description (SI): Carbazole
CEA Case Track #: 6946
CEA Duration: 999.00

IMTT TERMINALS BAYONNE (Continued) **S105343789**

Intermediate Durations: Yes

Facility ID: 45533
Date Established (SI): 01/11/2017
Date Closed/Lifted (SI): Not reported
PI Number: 005822
PI Name: FORMER EXXON BAYONNE TERMINAL
CEA Description (SI): Carbazole
CEA Case Track #: 6947
CEA Duration: 999.00
Intermediate Durations: Yes

Facility ID: 45533
Date Established (SI): 01/11/2017
Date Closed/Lifted (SI): Not reported
PI Number: 005822
PI Name: FORMER EXXON BAYONNE TERMINAL
CEA Description (SI): Carbazole
CEA Case Track #: 6948
CEA Duration: 999.00
Intermediate Durations: Yes

Facility ID: 45533
Date Established (SI): 01/11/2017
Date Closed/Lifted (SI): Not reported
PI Number: 005822
PI Name: FORMER EXXON BAYONNE TERMINAL
CEA Description (SI): Carbazole
CEA Case Track #: 6952
CEA Duration: 999.00
Intermediate Durations: Yes

Facility ID: 45533
Date Established (SI): 01/11/2017
Date Closed/Lifted (SI): Not reported
PI Number: 005822
PI Name: FORMER EXXON BAYONNE TERMINAL
CEA Description (SI): Carbazole
CEA Case Track #: 6954
CEA Duration: 999.00
Intermediate Durations: Yes

Facility ID: 45533
Date Established (SI): 01/11/2017
Date Closed/Lifted (SI): Not reported
PI Number: 005822
PI Name: FORMER EXXON BAYONNE TERMINAL
CEA Description (SI): Carbazole
CEA Case Track #: 91130
CEA Duration: 999.00
Intermediate Durations: Yes

Facility ID: 45533
Date Established (SI): 01/11/2017
Date Closed/Lifted (SI): Not reported
PI Number: 005822
PI Name: FORMER EXXON BAYONNE TERMINAL

IMTT TERMINALS BAYONNE (Continued) **S105343789**

CEA Description (SI): Carbazole
CEA Case Track #: 143250
CEA Duration: 999.00
Intermediate Durations: Yes

Facility ID: 45533
Date Established (SI): 01/11/2017
Date Closed/Lifted (SI): Not reported
PI Number: 005822
PI Name: FORMER EXXON BAYONNE TERMINAL
CEA Description (SI): Carbazole
CEA Case Track #: Not reported
CEA Duration: 999.00
Intermediate Durations: Yes

Facility ID: 45533
Date Established (SI): 01/11/2017
Date Closed/Lifted (SI): Not reported
PI Number: 005822
PI Name: FORMER EXXON BAYONNE TERMINAL
CEA Description (SI): Chlorobenzene
CEA Case Track #: 6946
CEA Duration: 999.00
Intermediate Durations: Yes

Facility ID: 45533
Date Established (SI): 01/11/2017
Date Closed/Lifted (SI): Not reported
PI Number: 005822
PI Name: FORMER EXXON BAYONNE TERMINAL
CEA Description (SI): Chlorobenzene
CEA Case Track #: 6947
CEA Duration: 999.00
Intermediate Durations: Yes

Facility ID: 45533
Date Established (SI): 01/11/2017
Date Closed/Lifted (SI): Not reported
PI Number: 005822
PI Name: FORMER EXXON BAYONNE TERMINAL
CEA Description (SI): Chlorobenzene
CEA Case Track #: 6948
CEA Duration: 999.00
Intermediate Durations: Yes

Facility ID: 45533
Date Established (SI): 01/11/2017
Date Closed/Lifted (SI): Not reported
PI Number: 005822
PI Name: FORMER EXXON BAYONNE TERMINAL
CEA Description (SI): Chlorobenzene
CEA Case Track #: 6952
CEA Duration: 999.00
Intermediate Durations: Yes

Facility ID: 45533
Date Established (SI): 01/11/2017

IMTT TERMINALS BAYONNE (Continued) **S105343789**

Date Closed/Lifted (SI): Not reported
PI Number: 005822
PI Name: FORMER EXXON BAYONNE TERMINAL
CEA Description (SI): Chlorobenzene
CEA Case Track #: 6954
CEA Duration: 999.00
Intermediate Durations: Yes

Facility ID: 45533
Date Established (SI): 01/11/2017
Date Closed/Lifted (SI): Not reported
PI Number: 005822
PI Name: FORMER EXXON BAYONNE TERMINAL
CEA Description (SI): Chlorobenzene
CEA Case Track #: 91130
CEA Duration: 999.00
Intermediate Durations: Yes

Facility ID: 45533
Date Established (SI): 01/11/2017
Date Closed/Lifted (SI): Not reported
PI Number: 005822
PI Name: FORMER EXXON BAYONNE TERMINAL
CEA Description (SI): Chlorobenzene
CEA Case Track #: 143250
CEA Duration: 999.00
Intermediate Durations: Yes

Facility ID: 45533
Date Established (SI): 01/11/2017
Date Closed/Lifted (SI): Not reported
PI Number: 005822
PI Name: FORMER EXXON BAYONNE TERMINAL
CEA Description (SI): Chlorobenzene
CEA Case Track #: Not reported
CEA Duration: 999.00
Intermediate Durations: Yes

Facility ID: 45533
Date Established (SI): 01/11/2017
Date Closed/Lifted (SI): Not reported
PI Number: 005822
PI Name: FORMER EXXON BAYONNE TERMINAL
CEA Description (SI): Chloroethane
CEA Case Track #: 6946
CEA Duration: 999.00
Intermediate Durations: Yes

Facility ID: 45533
Date Established (SI): 01/11/2017
Date Closed/Lifted (SI): Not reported
PI Number: 005822
PI Name: FORMER EXXON BAYONNE TERMINAL
CEA Description (SI): Chloroethane
CEA Case Track #: 6947
CEA Duration: 999.00
Intermediate Durations: Yes

IMTT TERMINALS BAYONNE (Continued) **S105343789**

Facility ID: 45533
Date Established (SI): 01/11/2017
Date Closed/Lifted (SI): Not reported
PI Number: 005822
PI Name: FORMER EXXON BAYONNE TERMINAL
CEA Description (SI): Chloroethane
CEA Case Track #: 6948
CEA Duration: 999.00
Intermediate Durations: Yes

Facility ID: 45533
Date Established (SI): 01/11/2017
Date Closed/Lifted (SI): Not reported
PI Number: 005822
PI Name: FORMER EXXON BAYONNE TERMINAL
CEA Description (SI): Chloroethane
CEA Case Track #: 6952
CEA Duration: 999.00
Intermediate Durations: Yes

Facility ID: 45533
Date Established (SI): 01/11/2017
Date Closed/Lifted (SI): Not reported
PI Number: 005822
PI Name: FORMER EXXON BAYONNE TERMINAL
CEA Description (SI): Chloroethane
CEA Case Track #: 6954
CEA Duration: 999.00
Intermediate Durations: Yes

Facility ID: 45533
Date Established (SI): 01/11/2017
Date Closed/Lifted (SI): Not reported
PI Number: 005822
PI Name: FORMER EXXON BAYONNE TERMINAL
CEA Description (SI): Chloroethane
CEA Case Track #: 91130
CEA Duration: 999.00
Intermediate Durations: Yes

Facility ID: 45533
Date Established (SI): 01/11/2017
Date Closed/Lifted (SI): Not reported
PI Number: 005822
PI Name: FORMER EXXON BAYONNE TERMINAL
CEA Description (SI): Chloroethane
CEA Case Track #: 143250
CEA Duration: 999.00
Intermediate Durations: Yes

Facility ID: 45533
Date Established (SI): 01/11/2017
Date Closed/Lifted (SI): Not reported
PI Number: 005822
PI Name: FORMER EXXON BAYONNE TERMINAL
CEA Description (SI): Chloroethane
CEA Case Track #: Not reported

IMTT TERMINALS BAYONNE (Continued) **S105343789**

CEA Duration: 999.00
Intermediate Durations: Yes

Facility ID: 45533
Date Established (SI): 01/11/2017
Date Closed/Lifted (SI): Not reported
PI Number: 005822
PI Name: FORMER EXXON BAYONNE TERMINAL
CEA Description (SI): Chrysene
CEA Case Track #: 6946
CEA Duration: 999.00
Intermediate Durations: Yes

Facility ID: 45533
Date Established (SI): 01/11/2017
Date Closed/Lifted (SI): Not reported
PI Number: 005822
PI Name: FORMER EXXON BAYONNE TERMINAL
CEA Description (SI): Chrysene
CEA Case Track #: 6947
CEA Duration: 999.00
Intermediate Durations: Yes

Facility ID: 45533
Date Established (SI): 01/11/2017
Date Closed/Lifted (SI): Not reported
PI Number: 005822
PI Name: FORMER EXXON BAYONNE TERMINAL
CEA Description (SI): Chrysene
CEA Case Track #: 6948
CEA Duration: 999.00
Intermediate Durations: Yes

Facility ID: 45533
Date Established (SI): 01/11/2017
Date Closed/Lifted (SI): Not reported
PI Number: 005822
PI Name: FORMER EXXON BAYONNE TERMINAL
CEA Description (SI): Chrysene
CEA Case Track #: 6952
CEA Duration: 999.00
Intermediate Durations: Yes

Facility ID: 45533
Date Established (SI): 01/11/2017
Date Closed/Lifted (SI): Not reported
PI Number: 005822
PI Name: FORMER EXXON BAYONNE TERMINAL
CEA Description (SI): Chrysene
CEA Case Track #: 6954
CEA Duration: 999.00
Intermediate Durations: Yes

Facility ID: 45533
Date Established (SI): 01/11/2017
Date Closed/Lifted (SI): Not reported
PI Number: 005822

IMTT TERMINALS BAYONNE (Continued) **S105343789**

PI Name: FORMER EXXON BAYONNE TERMINAL
CEA Description (SI): Chrysene
CEA Case Track #: 91130
CEA Duration: 999.00
Intermediate Durations: Yes

Facility ID: 45533
Date Established (SI): 01/11/2017
Date Closed/Lifted (SI): Not reported
PI Number: 005822
PI Name: FORMER EXXON BAYONNE TERMINAL
CEA Description (SI): Chrysene
CEA Case Track #: 143250
CEA Duration: 999.00
Intermediate Durations: Yes

Facility ID: 45533
Date Established (SI): 01/11/2017
Date Closed/Lifted (SI): Not reported
PI Number: 005822
PI Name: FORMER EXXON BAYONNE TERMINAL
CEA Description (SI): Chrysene
CEA Case Track #: Not reported
CEA Duration: 999.00
Intermediate Durations: Yes

Facility ID: 45533
Date Established (SI): 01/11/2017
Date Closed/Lifted (SI): Not reported
PI Number: 005822
PI Name: FORMER EXXON BAYONNE TERMINAL
CEA Description (SI): Cyclohexane
CEA Case Track #: 6946
CEA Duration: 999.00
Intermediate Durations: Yes

Facility ID: 45533
Date Established (SI): 01/11/2017
Date Closed/Lifted (SI): Not reported
PI Number: 005822
PI Name: FORMER EXXON BAYONNE TERMINAL
CEA Description (SI): Cyclohexane
CEA Case Track #: 6947
CEA Duration: 999.00
Intermediate Durations: Yes

Facility ID: 45533
Date Established (SI): 01/11/2017
Date Closed/Lifted (SI): Not reported
PI Number: 005822
PI Name: FORMER EXXON BAYONNE TERMINAL
CEA Description (SI): Cyclohexane
CEA Case Track #: 6948
CEA Duration: 999.00
Intermediate Durations: Yes

Facility ID: 45533

IMTT TERMINALS BAYONNE (Continued) **S105343789**

Date Established (SI): 01/11/2017
Date Closed/Lifted (SI): Not reported
PI Number: 005822
PI Name: FORMER EXXON BAYONNE TERMINAL
CEA Description (SI): Cyclohexane
CEA Case Track #: 6952
CEA Duration: 999.00
Intermediate Durations: Yes

Facility ID: 45533
Date Established (SI): 01/11/2017
Date Closed/Lifted (SI): Not reported
PI Number: 005822
PI Name: FORMER EXXON BAYONNE TERMINAL
CEA Description (SI): Cyclohexane
CEA Case Track #: 6954
CEA Duration: 999.00
Intermediate Durations: Yes

Facility ID: 45533
Date Established (SI): 01/11/2017
Date Closed/Lifted (SI): Not reported
PI Number: 005822
PI Name: FORMER EXXON BAYONNE TERMINAL
CEA Description (SI): Cyclohexane
CEA Case Track #: 91130
CEA Duration: 999.00
Intermediate Durations: Yes

Facility ID: 45533
Date Established (SI): 01/11/2017
Date Closed/Lifted (SI): Not reported
PI Number: 005822
PI Name: FORMER EXXON BAYONNE TERMINAL
CEA Description (SI): Cyclohexane
CEA Case Track #: 143250
CEA Duration: 999.00
Intermediate Durations: Yes

Facility ID: 45533
Date Established (SI): 01/11/2017
Date Closed/Lifted (SI): Not reported
PI Number: 005822
PI Name: FORMER EXXON BAYONNE TERMINAL
CEA Description (SI): Cyclohexane
CEA Case Track #: Not reported
CEA Duration: 999.00
Intermediate Durations: Yes

Facility ID: 45533
Date Established (SI): 01/11/2017
Date Closed/Lifted (SI): Not reported
PI Number: 005822
PI Name: FORMER EXXON BAYONNE TERMINAL
CEA Description (SI): Dibenzo(a,h)anthracene
CEA Case Track #: 6946
CEA Duration: 999.00

IMTT TERMINALS BAYONNE (Continued) **S105343789**

Intermediate Durations: Yes

Facility ID: 45533
Date Established (SI): 01/11/2017
Date Closed/Lifted (SI): Not reported
PI Number: 005822
PI Name: FORMER EXXON BAYONNE TERMINAL
CEA Description (SI): Dibenzo(a,h)anthracene
CEA Case Track #: 6947
CEA Duration: 999.00
Intermediate Durations: Yes

Facility ID: 45533
Date Established (SI): 01/11/2017
Date Closed/Lifted (SI): Not reported
PI Number: 005822
PI Name: FORMER EXXON BAYONNE TERMINAL
CEA Description (SI): Dibenzo(a,h)anthracene
CEA Case Track #: 6948
CEA Duration: 999.00
Intermediate Durations: Yes

Facility ID: 45533
Date Established (SI): 01/11/2017
Date Closed/Lifted (SI): Not reported
PI Number: 005822
PI Name: FORMER EXXON BAYONNE TERMINAL
CEA Description (SI): Dibenzo(a,h)anthracene
CEA Case Track #: 6952
CEA Duration: 999.00
Intermediate Durations: Yes

Facility ID: 45533
Date Established (SI): 01/11/2017
Date Closed/Lifted (SI): Not reported
PI Number: 005822
PI Name: FORMER EXXON BAYONNE TERMINAL
CEA Description (SI): Dibenzo(a,h)anthracene
CEA Case Track #: 6954
CEA Duration: 999.00
Intermediate Durations: Yes

Facility ID: 45533
Date Established (SI): 01/11/2017
Date Closed/Lifted (SI): Not reported
PI Number: 005822
PI Name: FORMER EXXON BAYONNE TERMINAL
CEA Description (SI): Dibenzo(a,h)anthracene
CEA Case Track #: 91130
CEA Duration: 999.00
Intermediate Durations: Yes

Facility ID: 45533
Date Established (SI): 01/11/2017
Date Closed/Lifted (SI): Not reported
PI Number: 005822
PI Name: FORMER EXXON BAYONNE TERMINAL

IMTT TERMINALS BAYONNE (Continued) **S105343789**

CEA Description (SI): Dibenzo(a,h)anthracene
CEA Case Track #: 143250
CEA Duration: 999.00
Intermediate Durations: Yes

Facility ID: 45533
Date Established (SI): 01/11/2017
Date Closed/Lifted (SI): Not reported
PI Number: 005822
PI Name: FORMER EXXON BAYONNE TERMINAL
CEA Description (SI): Dibenzo(a,h)anthracene
CEA Case Track #: Not reported
CEA Duration: 999.00
Intermediate Durations: Yes

Facility ID: 45533
Date Established (SI): 01/11/2017
Date Closed/Lifted (SI): Not reported
PI Number: 005822
PI Name: FORMER EXXON BAYONNE TERMINAL
CEA Description (SI): Dibenzofuran
CEA Case Track #: 6946
CEA Duration: 999.00
Intermediate Durations: Yes

Facility ID: 45533
Date Established (SI): 01/11/2017
Date Closed/Lifted (SI): Not reported
PI Number: 005822
PI Name: FORMER EXXON BAYONNE TERMINAL
CEA Description (SI): Dibenzofuran
CEA Case Track #: 6947
CEA Duration: 999.00
Intermediate Durations: Yes

Facility ID: 45533
Date Established (SI): 01/11/2017
Date Closed/Lifted (SI): Not reported
PI Number: 005822
PI Name: FORMER EXXON BAYONNE TERMINAL
CEA Description (SI): Dibenzofuran
CEA Case Track #: 6948
CEA Duration: 999.00
Intermediate Durations: Yes

Facility ID: 45533
Date Established (SI): 01/11/2017
Date Closed/Lifted (SI): Not reported
PI Number: 005822
PI Name: FORMER EXXON BAYONNE TERMINAL
CEA Description (SI): Dibenzofuran
CEA Case Track #: 6952
CEA Duration: 999.00
Intermediate Durations: Yes

Facility ID: 45533
Date Established (SI): 01/11/2017

IMTT TERMINALS BAYONNE (Continued) **S105343789**

Date Closed/Lifted (SI): Not reported
PI Number: 005822
PI Name: FORMER EXXON BAYONNE TERMINAL
CEA Description (SI): Dibenzofuran
CEA Case Track #: 6954
CEA Duration: 999.00
Intermediate Durations: Yes

Facility ID: 45533
Date Established (SI): 01/11/2017
Date Closed/Lifted (SI): Not reported
PI Number: 005822
PI Name: FORMER EXXON BAYONNE TERMINAL
CEA Description (SI): Dibenzofuran
CEA Case Track #: 91130
CEA Duration: 999.00
Intermediate Durations: Yes

Facility ID: 45533
Date Established (SI): 01/11/2017
Date Closed/Lifted (SI): Not reported
PI Number: 005822
PI Name: FORMER EXXON BAYONNE TERMINAL
CEA Description (SI): Dibenzofuran
CEA Case Track #: 143250
CEA Duration: 999.00
Intermediate Durations: Yes

Facility ID: 45533
Date Established (SI): 01/11/2017
Date Closed/Lifted (SI): Not reported
PI Number: 005822
PI Name: FORMER EXXON BAYONNE TERMINAL
CEA Description (SI): Dibenzofuran
CEA Case Track #: Not reported
CEA Duration: 999.00
Intermediate Durations: Yes

Facility ID: 45533
Date Established (SI): 01/11/2017
Date Closed/Lifted (SI): Not reported
PI Number: 005822
PI Name: FORMER EXXON BAYONNE TERMINAL
CEA Description (SI): Fluoranthene
CEA Case Track #: 6946
CEA Duration: 999.00
Intermediate Durations: Yes

Facility ID: 45533
Date Established (SI): 01/11/2017
Date Closed/Lifted (SI): Not reported
PI Number: 005822
PI Name: FORMER EXXON BAYONNE TERMINAL
CEA Description (SI): Fluoranthene
CEA Case Track #: 6947
CEA Duration: 999.00
Intermediate Durations: Yes

IMTT TERMINALS BAYONNE (Continued) **S105343789**

Facility ID: 45533
Date Established (SI): 01/11/2017
Date Closed/Lifted (SI): Not reported
PI Number: 005822
PI Name: FORMER EXXON BAYONNE TERMINAL
CEA Description (SI): Fluoranthene
CEA Case Track #: 6948
CEA Duration: 999.00
Intermediate Durations: Yes

Facility ID: 45533
Date Established (SI): 01/11/2017
Date Closed/Lifted (SI): Not reported
PI Number: 005822
PI Name: FORMER EXXON BAYONNE TERMINAL
CEA Description (SI): Fluoranthene
CEA Case Track #: 6952
CEA Duration: 999.00
Intermediate Durations: Yes

Facility ID: 45533
Date Established (SI): 01/11/2017
Date Closed/Lifted (SI): Not reported
PI Number: 005822
PI Name: FORMER EXXON BAYONNE TERMINAL
CEA Description (SI): Fluoranthene
CEA Case Track #: 6954
CEA Duration: 999.00
Intermediate Durations: Yes

Facility ID: 45533
Date Established (SI): 01/11/2017
Date Closed/Lifted (SI): Not reported
PI Number: 005822
PI Name: FORMER EXXON BAYONNE TERMINAL
CEA Description (SI): Fluoranthene
CEA Case Track #: 91130
CEA Duration: 999.00
Intermediate Durations: Yes

Facility ID: 45533
Date Established (SI): 01/11/2017
Date Closed/Lifted (SI): Not reported
PI Number: 005822
PI Name: FORMER EXXON BAYONNE TERMINAL
CEA Description (SI): Fluoranthene
CEA Case Track #: 143250
CEA Duration: 999.00
Intermediate Durations: Yes

Facility ID: 45533
Date Established (SI): 01/11/2017
Date Closed/Lifted (SI): Not reported
PI Number: 005822
PI Name: FORMER EXXON BAYONNE TERMINAL
CEA Description (SI): Fluoranthene
CEA Case Track #: Not reported

IMTT TERMINALS BAYONNE (Continued) **S105343789**

CEA Duration: 999.00
Intermediate Durations: Yes

Facility ID: 45533
Date Established (SI): 01/11/2017
Date Closed/Lifted (SI): Not reported
PI Number: 005822
PI Name: FORMER EXXON BAYONNE TERMINAL
CEA Description (SI): Fluorene
CEA Case Track #: 6946
CEA Duration: 999.00
Intermediate Durations: Yes

Facility ID: 45533
Date Established (SI): 01/11/2017
Date Closed/Lifted (SI): Not reported
PI Number: 005822
PI Name: FORMER EXXON BAYONNE TERMINAL
CEA Description (SI): Fluorene
CEA Case Track #: 6947
CEA Duration: 999.00
Intermediate Durations: Yes

Facility ID: 45533
Date Established (SI): 01/11/2017
Date Closed/Lifted (SI): Not reported
PI Number: 005822
PI Name: FORMER EXXON BAYONNE TERMINAL
CEA Description (SI): Fluorene
CEA Case Track #: 6948
CEA Duration: 999.00
Intermediate Durations: Yes

Facility ID: 45533
Date Established (SI): 01/11/2017
Date Closed/Lifted (SI): Not reported
PI Number: 005822
PI Name: FORMER EXXON BAYONNE TERMINAL
CEA Description (SI): Fluorene
CEA Case Track #: 6952
CEA Duration: 999.00
Intermediate Durations: Yes

Facility ID: 45533
Date Established (SI): 01/11/2017
Date Closed/Lifted (SI): Not reported
PI Number: 005822
PI Name: FORMER EXXON BAYONNE TERMINAL
CEA Description (SI): Fluorene
CEA Case Track #: 6954
CEA Duration: 999.00
Intermediate Durations: Yes

Facility ID: 45533
Date Established (SI): 01/11/2017
Date Closed/Lifted (SI): Not reported
PI Number: 005822

IMTT TERMINALS BAYONNE (Continued) **S105343789**

PI Name: FORMER EXXON BAYONNE TERMINAL
CEA Description (SI): Fluorene
CEA Case Track #: 91130
CEA Duration: 999.00
Intermediate Durations: Yes

Facility ID: 45533
Date Established (SI): 01/11/2017
Date Closed/Lifted (SI): Not reported
PI Number: 005822
PI Name: FORMER EXXON BAYONNE TERMINAL
CEA Description (SI): Fluorene
CEA Case Track #: 143250
CEA Duration: 999.00
Intermediate Durations: Yes

Facility ID: 45533
Date Established (SI): 01/11/2017
Date Closed/Lifted (SI): Not reported
PI Number: 005822
PI Name: FORMER EXXON BAYONNE TERMINAL
CEA Description (SI): Fluorene
CEA Case Track #: Not reported
CEA Duration: 999.00
Intermediate Durations: Yes

Facility ID: 45533
Date Established (SI): 01/11/2017
Date Closed/Lifted (SI): Not reported
PI Number: 005822
PI Name: FORMER EXXON BAYONNE TERMINAL
CEA Description (SI): Indeno(1,2,3-cd)pyrene
CEA Case Track #: 6946
CEA Duration: 999.00
Intermediate Durations: Yes

Facility ID: 45533
Date Established (SI): 01/11/2017
Date Closed/Lifted (SI): Not reported
PI Number: 005822
PI Name: FORMER EXXON BAYONNE TERMINAL
CEA Description (SI): Indeno(1,2,3-cd)pyrene
CEA Case Track #: 6947
CEA Duration: 999.00
Intermediate Durations: Yes

Facility ID: 45533
Date Established (SI): 01/11/2017
Date Closed/Lifted (SI): Not reported
PI Number: 005822
PI Name: FORMER EXXON BAYONNE TERMINAL
CEA Description (SI): Indeno(1,2,3-cd)pyrene
CEA Case Track #: 6948
CEA Duration: 999.00
Intermediate Durations: Yes

Facility ID: 45533

IMTT TERMINALS BAYONNE (Continued) **S105343789**

Date Established (SI): 01/11/2017
Date Closed/Lifted (SI): Not reported
PI Number: 005822
PI Name: FORMER EXXON BAYONNE TERMINAL
CEA Description (SI): Indeno(1,2,3-cd)pyrene
CEA Case Track #: 6952
CEA Duration: 999.00
Intermediate Durations: Yes

Facility ID: 45533
Date Established (SI): 01/11/2017
Date Closed/Lifted (SI): Not reported
PI Number: 005822
PI Name: FORMER EXXON BAYONNE TERMINAL
CEA Description (SI): Indeno(1,2,3-cd)pyrene
CEA Case Track #: 6954
CEA Duration: 999.00
Intermediate Durations: Yes

Facility ID: 45533
Date Established (SI): 01/11/2017
Date Closed/Lifted (SI): Not reported
PI Number: 005822
PI Name: FORMER EXXON BAYONNE TERMINAL
CEA Description (SI): Indeno(1,2,3-cd)pyrene
CEA Case Track #: 91130
CEA Duration: 999.00
Intermediate Durations: Yes

Facility ID: 45533
Date Established (SI): 01/11/2017
Date Closed/Lifted (SI): Not reported
PI Number: 005822
PI Name: FORMER EXXON BAYONNE TERMINAL
CEA Description (SI): Indeno(1,2,3-cd)pyrene
CEA Case Track #: 143250
CEA Duration: 999.00
Intermediate Durations: Yes

Facility ID: 45533
Date Established (SI): 01/11/2017
Date Closed/Lifted (SI): Not reported
PI Number: 005822
PI Name: FORMER EXXON BAYONNE TERMINAL
CEA Description (SI): Indeno(1,2,3-cd)pyrene
CEA Case Track #: Not reported
CEA Duration: 999.00
Intermediate Durations: Yes

Facility ID: 45533
Date Established (SI): 01/11/2017
Date Closed/Lifted (SI): Not reported
PI Number: 005822
PI Name: FORMER EXXON BAYONNE TERMINAL
CEA Description (SI): Lead
CEA Case Track #: 6946
CEA Duration: 999.00

IMTT TERMINALS BAYONNE (Continued) **S105343789**

Intermediate Durations: Yes

Facility ID: 45533
Date Established (SI): 01/11/2017
Date Closed/Lifted (SI): Not reported
PI Number: 005822
PI Name: FORMER EXXON BAYONNE TERMINAL
CEA Description (SI): Lead
CEA Case Track #: 6947
CEA Duration: 999.00
Intermediate Durations: Yes

Facility ID: 45533
Date Established (SI): 01/11/2017
Date Closed/Lifted (SI): Not reported
PI Number: 005822
PI Name: FORMER EXXON BAYONNE TERMINAL
CEA Description (SI): Lead
CEA Case Track #: 6948
CEA Duration: 999.00
Intermediate Durations: Yes

Facility ID: 45533
Date Established (SI): 01/11/2017
Date Closed/Lifted (SI): Not reported
PI Number: 005822
PI Name: FORMER EXXON BAYONNE TERMINAL
CEA Description (SI): Lead
CEA Case Track #: 6952
CEA Duration: 999.00
Intermediate Durations: Yes

Facility ID: 45533
Date Established (SI): 01/11/2017
Date Closed/Lifted (SI): Not reported
PI Number: 005822
PI Name: FORMER EXXON BAYONNE TERMINAL
CEA Description (SI): Lead
CEA Case Track #: 6954
CEA Duration: 999.00
Intermediate Durations: Yes

Facility ID: 45533
Date Established (SI): 01/11/2017
Date Closed/Lifted (SI): Not reported
PI Number: 005822
PI Name: FORMER EXXON BAYONNE TERMINAL
CEA Description (SI): Lead
CEA Case Track #: 91130
CEA Duration: 999.00
Intermediate Durations: Yes

Facility ID: 45533
Date Established (SI): 01/11/2017
Date Closed/Lifted (SI): Not reported
PI Number: 005822
PI Name: FORMER EXXON BAYONNE TERMINAL

IMTT TERMINALS BAYONNE (Continued) **S105343789**

CEA Description (SI): Lead
CEA Case Track #: 143250
CEA Duration: 999.00
Intermediate Durations: Yes

Facility ID: 45533
Date Established (SI): 01/11/2017
Date Closed/Lifted (SI): Not reported
PI Number: 005822
PI Name: FORMER EXXON BAYONNE TERMINAL
CEA Description (SI): Lead
CEA Case Track #: Not reported
CEA Duration: 999.00
Intermediate Durations: Yes

Facility ID: 45533
Date Established (SI): 01/11/2017
Date Closed/Lifted (SI): Not reported
PI Number: 005822
PI Name: FORMER EXXON BAYONNE TERMINAL
CEA Description (SI): Methylnaphthalene (2-)
CEA Case Track #: 6946
CEA Duration: 999.00
Intermediate Durations: Yes

Facility ID: 45533
Date Established (SI): 01/11/2017
Date Closed/Lifted (SI): Not reported
PI Number: 005822
PI Name: FORMER EXXON BAYONNE TERMINAL
CEA Description (SI): Methylnaphthalene (2-)
CEA Case Track #: 6947
CEA Duration: 999.00
Intermediate Durations: Yes

Facility ID: 45533
Date Established (SI): 01/11/2017
Date Closed/Lifted (SI): Not reported
PI Number: 005822
PI Name: FORMER EXXON BAYONNE TERMINAL
CEA Description (SI): Methylnaphthalene (2-)
CEA Case Track #: 6948
CEA Duration: 999.00
Intermediate Durations: Yes

Facility ID: 45533
Date Established (SI): 01/11/2017
Date Closed/Lifted (SI): Not reported
PI Number: 005822
PI Name: FORMER EXXON BAYONNE TERMINAL
CEA Description (SI): Methylnaphthalene (2-)
CEA Case Track #: 6952
CEA Duration: 999.00
Intermediate Durations: Yes

Facility ID: 45533
Date Established (SI): 01/11/2017

IMTT TERMINALS BAYONNE (Continued) **S105343789**

Date Closed/Lifted (SI): Not reported
PI Number: 005822
PI Name: FORMER EXXON BAYONNE TERMINAL
CEA Description (SI): Methylnaphthalene (2-)
CEA Case Track #: 6954
CEA Duration: 999.00
Intermediate Durations: Yes

Facility ID: 45533
Date Established (SI): 01/11/2017
Date Closed/Lifted (SI): Not reported
PI Number: 005822
PI Name: FORMER EXXON BAYONNE TERMINAL
CEA Description (SI): Methylnaphthalene (2-)
CEA Case Track #: 91130
CEA Duration: 999.00
Intermediate Durations: Yes

Facility ID: 45533
Date Established (SI): 01/11/2017
Date Closed/Lifted (SI): Not reported
PI Number: 005822
PI Name: FORMER EXXON BAYONNE TERMINAL
CEA Description (SI): Methylnaphthalene (2-)
CEA Case Track #: 143250
CEA Duration: 999.00
Intermediate Durations: Yes

Facility ID: 45533
Date Established (SI): 01/11/2017
Date Closed/Lifted (SI): Not reported
PI Number: 005822
PI Name: FORMER EXXON BAYONNE TERMINAL
CEA Description (SI): Methylnaphthalene (2-)
CEA Case Track #: Not reported
CEA Duration: 999.00
Intermediate Durations: Yes

Facility ID: 45533
Date Established (SI): 01/11/2017
Date Closed/Lifted (SI): Not reported
PI Number: 005822
PI Name: FORMER EXXON BAYONNE TERMINAL
CEA Description (SI): Methyl tert-butyl ether
CEA Case Track #: 6946
CEA Duration: 999.00
Intermediate Durations: Yes

Facility ID: 45533
Date Established (SI): 01/11/2017
Date Closed/Lifted (SI): Not reported
PI Number: 005822
PI Name: FORMER EXXON BAYONNE TERMINAL
CEA Description (SI): Methyl tert-butyl ether
CEA Case Track #: 6947
CEA Duration: 999.00
Intermediate Durations: Yes

IMTT TERMINALS BAYONNE (Continued) **S105343789**

Facility ID: 45533
Date Established (SI): 01/11/2017
Date Closed/Lifted (SI): Not reported
PI Number: 005822
PI Name: FORMER EXXON BAYONNE TERMINAL
CEA Description (SI): Methyl tert-butyl ether
CEA Case Track #: 6948
CEA Duration: 999.00
Intermediate Durations: Yes

Facility ID: 45533
Date Established (SI): 01/11/2017
Date Closed/Lifted (SI): Not reported
PI Number: 005822
PI Name: FORMER EXXON BAYONNE TERMINAL
CEA Description (SI): Methyl tert-butyl ether
CEA Case Track #: 6952
CEA Duration: 999.00
Intermediate Durations: Yes

Facility ID: 45533
Date Established (SI): 01/11/2017
Date Closed/Lifted (SI): Not reported
PI Number: 005822
PI Name: FORMER EXXON BAYONNE TERMINAL
CEA Description (SI): Methyl tert-butyl ether
CEA Case Track #: 6954
CEA Duration: 999.00
Intermediate Durations: Yes

Facility ID: 45533
Date Established (SI): 01/11/2017
Date Closed/Lifted (SI): Not reported
PI Number: 005822
PI Name: FORMER EXXON BAYONNE TERMINAL
CEA Description (SI): Methyl tert-butyl ether
CEA Case Track #: 91130
CEA Duration: 999.00
Intermediate Durations: Yes

Facility ID: 45533
Date Established (SI): 01/11/2017
Date Closed/Lifted (SI): Not reported
PI Number: 005822
PI Name: FORMER EXXON BAYONNE TERMINAL
CEA Description (SI): Methyl tert-butyl ether
CEA Case Track #: 143250
CEA Duration: 999.00
Intermediate Durations: Yes

Facility ID: 45533
Date Established (SI): 01/11/2017
Date Closed/Lifted (SI): Not reported
PI Number: 005822
PI Name: FORMER EXXON BAYONNE TERMINAL
CEA Description (SI): Methyl tert-butyl ether
CEA Case Track #: Not reported

IMTT TERMINALS BAYONNE (Continued) **S105343789**

CEA Duration: 999.00
Intermediate Durations: Yes

Facility ID: 45533
Date Established (SI): 01/11/2017
Date Closed/Lifted (SI): Not reported
PI Number: 005822
PI Name: FORMER EXXON BAYONNE TERMINAL
CEA Description (SI): Naphthalene
CEA Case Track #: 6946
CEA Duration: 999.00
Intermediate Durations: Yes

Facility ID: 45533
Date Established (SI): 01/11/2017
Date Closed/Lifted (SI): Not reported
PI Number: 005822
PI Name: FORMER EXXON BAYONNE TERMINAL
CEA Description (SI): Naphthalene
CEA Case Track #: 6947
CEA Duration: 999.00
Intermediate Durations: Yes

Facility ID: 45533
Date Established (SI): 01/11/2017
Date Closed/Lifted (SI): Not reported
PI Number: 005822
PI Name: FORMER EXXON BAYONNE TERMINAL
CEA Description (SI): Naphthalene
CEA Case Track #: 6948
CEA Duration: 999.00
Intermediate Durations: Yes

Facility ID: 45533
Date Established (SI): 01/11/2017
Date Closed/Lifted (SI): Not reported
PI Number: 005822
PI Name: FORMER EXXON BAYONNE TERMINAL
CEA Description (SI): Naphthalene
CEA Case Track #: 6952
CEA Duration: 999.00
Intermediate Durations: Yes

Facility ID: 45533
Date Established (SI): 01/11/2017
Date Closed/Lifted (SI): Not reported
PI Number: 005822
PI Name: FORMER EXXON BAYONNE TERMINAL
CEA Description (SI): Naphthalene
CEA Case Track #: 6954
CEA Duration: 999.00
Intermediate Durations: Yes

Facility ID: 45533
Date Established (SI): 01/11/2017
Date Closed/Lifted (SI): Not reported
PI Number: 005822

IMTT TERMINALS BAYONNE (Continued) **S105343789**

PI Name: FORMER EXXON BAYONNE TERMINAL
CEA Description (SI): Naphthalene
CEA Case Track #: 91130
CEA Duration: 999.00
Intermediate Durations: Yes

Facility ID: 45533
Date Established (SI): 01/11/2017
Date Closed/Lifted (SI): Not reported
PI Number: 005822
PI Name: FORMER EXXON BAYONNE TERMINAL
CEA Description (SI): Naphthalene
CEA Case Track #: 143250
CEA Duration: 999.00
Intermediate Durations: Yes

Facility ID: 45533
Date Established (SI): 01/11/2017
Date Closed/Lifted (SI): Not reported
PI Number: 005822
PI Name: FORMER EXXON BAYONNE TERMINAL
CEA Description (SI): Naphthalene
CEA Case Track #: Not reported
CEA Duration: 999.00
Intermediate Durations: Yes

Facility ID: 45533
Date Established (SI): 01/11/2017
Date Closed/Lifted (SI): Not reported
PI Number: 005822
PI Name: FORMER EXXON BAYONNE TERMINAL
CEA Description (SI): Phenanthrene
CEA Case Track #: 6946
CEA Duration: 999.00
Intermediate Durations: Yes

Facility ID: 45533
Date Established (SI): 01/11/2017
Date Closed/Lifted (SI): Not reported
PI Number: 005822
PI Name: FORMER EXXON BAYONNE TERMINAL
CEA Description (SI): Phenanthrene
CEA Case Track #: 6947
CEA Duration: 999.00
Intermediate Durations: Yes

Facility ID: 45533
Date Established (SI): 01/11/2017
Date Closed/Lifted (SI): Not reported
PI Number: 005822
PI Name: FORMER EXXON BAYONNE TERMINAL
CEA Description (SI): Phenanthrene
CEA Case Track #: 6948
CEA Duration: 999.00
Intermediate Durations: Yes

Facility ID: 45533

IMTT TERMINALS BAYONNE (Continued) **S105343789**

Date Established (SI): 01/11/2017
Date Closed/Lifted (SI): Not reported
PI Number: 005822
PI Name: FORMER EXXON BAYONNE TERMINAL
CEA Description (SI): Phenanthrene
CEA Case Track #: 6952
CEA Duration: 999.00
Intermediate Durations: Yes

Facility ID: 45533
Date Established (SI): 01/11/2017
Date Closed/Lifted (SI): Not reported
PI Number: 005822
PI Name: FORMER EXXON BAYONNE TERMINAL
CEA Description (SI): Phenanthrene
CEA Case Track #: 6954
CEA Duration: 999.00
Intermediate Durations: Yes

Facility ID: 45533
Date Established (SI): 01/11/2017
Date Closed/Lifted (SI): Not reported
PI Number: 005822
PI Name: FORMER EXXON BAYONNE TERMINAL
CEA Description (SI): Phenanthrene
CEA Case Track #: 91130
CEA Duration: 999.00
Intermediate Durations: Yes

Facility ID: 45533
Date Established (SI): 01/11/2017
Date Closed/Lifted (SI): Not reported
PI Number: 005822
PI Name: FORMER EXXON BAYONNE TERMINAL
CEA Description (SI): Phenanthrene
CEA Case Track #: 143250
CEA Duration: 999.00
Intermediate Durations: Yes

Facility ID: 45533
Date Established (SI): 01/11/2017
Date Closed/Lifted (SI): Not reported
PI Number: 005822
PI Name: FORMER EXXON BAYONNE TERMINAL
CEA Description (SI): Phenanthrene
CEA Case Track #: Not reported
CEA Duration: 999.00
Intermediate Durations: Yes

Facility ID: 45533
Date Established (SI): 01/11/2017
Date Closed/Lifted (SI): Not reported
PI Number: 005822
PI Name: FORMER EXXON BAYONNE TERMINAL
CEA Description (SI): Pyrene
CEA Case Track #: 6946
CEA Duration: 999.00

IMTT TERMINALS BAYONNE (Continued) **S105343789**

Intermediate Durations: Yes

Facility ID: 45533
Date Established (SI): 01/11/2017
Date Closed/Lifted (SI): Not reported
PI Number: 005822
PI Name: FORMER EXXON BAYONNE TERMINAL
CEA Description (SI): Pyrene
CEA Case Track #: 6947
CEA Duration: 999.00
Intermediate Durations: Yes

Facility ID: 45533
Date Established (SI): 01/11/2017
Date Closed/Lifted (SI): Not reported
PI Number: 005822
PI Name: FORMER EXXON BAYONNE TERMINAL
CEA Description (SI): Pyrene
CEA Case Track #: 6948
CEA Duration: 999.00
Intermediate Durations: Yes

Facility ID: 45533
Date Established (SI): 01/11/2017
Date Closed/Lifted (SI): Not reported
PI Number: 005822
PI Name: FORMER EXXON BAYONNE TERMINAL
CEA Description (SI): Pyrene
CEA Case Track #: 6952
CEA Duration: 999.00
Intermediate Durations: Yes

Facility ID: 45533
Date Established (SI): 01/11/2017
Date Closed/Lifted (SI): Not reported
PI Number: 005822
PI Name: FORMER EXXON BAYONNE TERMINAL
CEA Description (SI): Pyrene
CEA Case Track #: 6954
CEA Duration: 999.00
Intermediate Durations: Yes

Facility ID: 45533
Date Established (SI): 01/11/2017
Date Closed/Lifted (SI): Not reported
PI Number: 005822
PI Name: FORMER EXXON BAYONNE TERMINAL
CEA Description (SI): Pyrene
CEA Case Track #: 91130
CEA Duration: 999.00
Intermediate Durations: Yes

Facility ID: 45533
Date Established (SI): 01/11/2017
Date Closed/Lifted (SI): Not reported
PI Number: 005822
PI Name: FORMER EXXON BAYONNE TERMINAL

IMTT TERMINALS BAYONNE (Continued) **S105343789**

CEA Description (SI): Pyrene
CEA Case Track #: 143250
CEA Duration: 999.00
Intermediate Durations: Yes

Facility ID: 45533
Date Established (SI): 01/11/2017
Date Closed/Lifted (SI): Not reported
PI Number: 005822
PI Name: FORMER EXXON BAYONNE TERMINAL
CEA Description (SI): Pyrene
CEA Case Track #: Not reported
CEA Duration: 999.00
Intermediate Durations: Yes

Facility ID: 45533
Date Established (SI): 01/11/2017
Date Closed/Lifted (SI): Not reported
PI Number: 005822
PI Name: FORMER EXXON BAYONNE TERMINAL
CEA Description (SI): Tert-butyl alcohol
CEA Case Track #: 6946
CEA Duration: 999.00
Intermediate Durations: Yes

Facility ID: 45533
Date Established (SI): 01/11/2017
Date Closed/Lifted (SI): Not reported
PI Number: 005822
PI Name: FORMER EXXON BAYONNE TERMINAL
CEA Description (SI): Tert-butyl alcohol
CEA Case Track #: 6947
CEA Duration: 999.00
Intermediate Durations: Yes

Facility ID: 45533
Date Established (SI): 01/11/2017
Date Closed/Lifted (SI): Not reported
PI Number: 005822
PI Name: FORMER EXXON BAYONNE TERMINAL
CEA Description (SI): Tert-butyl alcohol
CEA Case Track #: 6948
CEA Duration: 999.00
Intermediate Durations: Yes

Facility ID: 45533
Date Established (SI): 01/11/2017
Date Closed/Lifted (SI): Not reported
PI Number: 005822
PI Name: FORMER EXXON BAYONNE TERMINAL
CEA Description (SI): Tert-butyl alcohol
CEA Case Track #: 6952
CEA Duration: 999.00
Intermediate Durations: Yes

Facility ID: 45533
Date Established (SI): 01/11/2017

IMTT TERMINALS BAYONNE (Continued) **S105343789**

Date Closed/Lifted (SI): Not reported
PI Number: 005822
PI Name: FORMER EXXON BAYONNE TERMINAL
CEA Description (SI): Tert-butyl alcohol
CEA Case Track #: 6954
CEA Duration: 999.00
Intermediate Durations: Yes

Facility ID: 45533
Date Established (SI): 01/11/2017
Date Closed/Lifted (SI): Not reported
PI Number: 005822
PI Name: FORMER EXXON BAYONNE TERMINAL
CEA Description (SI): Tert-butyl alcohol
CEA Case Track #: 91130
CEA Duration: 999.00
Intermediate Durations: Yes

Facility ID: 45533
Date Established (SI): 01/11/2017
Date Closed/Lifted (SI): Not reported
PI Number: 005822
PI Name: FORMER EXXON BAYONNE TERMINAL
CEA Description (SI): Tert-butyl alcohol
CEA Case Track #: 143250
CEA Duration: 999.00
Intermediate Durations: Yes

Facility ID: 45533
Date Established (SI): 01/11/2017
Date Closed/Lifted (SI): Not reported
PI Number: 005822
PI Name: FORMER EXXON BAYONNE TERMINAL
CEA Description (SI): Tert-butyl alcohol
CEA Case Track #: Not reported
CEA Duration: 999.00
Intermediate Durations: Yes

Facility ID: 45533
Date Established (SI): 01/11/2017
Date Closed/Lifted (SI): Not reported
PI Number: 005822
PI Name: FORMER EXXON BAYONNE TERMINAL
CEA Description (SI): Tetrachloroethylene
CEA Case Track #: 6946
CEA Duration: 999.00
Intermediate Durations: Yes

Facility ID: 45533
Date Established (SI): 01/11/2017
Date Closed/Lifted (SI): Not reported
PI Number: 005822
PI Name: FORMER EXXON BAYONNE TERMINAL
CEA Description (SI): Tetrachloroethylene
CEA Case Track #: 6947
CEA Duration: 999.00
Intermediate Durations: Yes

IMTT TERMINALS BAYONNE (Continued) **S105343789**

Facility ID: 45533
Date Established (SI): 01/11/2017
Date Closed/Lifted (SI): Not reported
PI Number: 005822
PI Name: FORMER EXXON BAYONNE TERMINAL
CEA Description (SI): Tetrachloroethylene
CEA Case Track #: 6948
CEA Duration: 999.00
Intermediate Durations: Yes

Facility ID: 45533
Date Established (SI): 01/11/2017
Date Closed/Lifted (SI): Not reported
PI Number: 005822
PI Name: FORMER EXXON BAYONNE TERMINAL
CEA Description (SI): Tetrachloroethylene
CEA Case Track #: 6952
CEA Duration: 999.00
Intermediate Durations: Yes

Facility ID: 45533
Date Established (SI): 01/11/2017
Date Closed/Lifted (SI): Not reported
PI Number: 005822
PI Name: FORMER EXXON BAYONNE TERMINAL
CEA Description (SI): Tetrachloroethylene
CEA Case Track #: 6954
CEA Duration: 999.00
Intermediate Durations: Yes

Facility ID: 45533
Date Established (SI): 01/11/2017
Date Closed/Lifted (SI): Not reported
PI Number: 005822
PI Name: FORMER EXXON BAYONNE TERMINAL
CEA Description (SI): Tetrachloroethylene
CEA Case Track #: 91130
CEA Duration: 999.00
Intermediate Durations: Yes

Facility ID: 45533
Date Established (SI): 01/11/2017
Date Closed/Lifted (SI): Not reported
PI Number: 005822
PI Name: FORMER EXXON BAYONNE TERMINAL
CEA Description (SI): Tetrachloroethylene
CEA Case Track #: 143250
CEA Duration: 999.00
Intermediate Durations: Yes

Facility ID: 45533
Date Established (SI): 01/11/2017
Date Closed/Lifted (SI): Not reported
PI Number: 005822
PI Name: FORMER EXXON BAYONNE TERMINAL
CEA Description (SI): Tetrachloroethylene
CEA Case Track #: Not reported

IMTT TERMINALS BAYONNE (Continued) **S105343789**

CEA Duration: 999.00
Intermediate Durations: Yes

Facility ID: 45533
Date Established (SI): 01/11/2017
Date Closed/Lifted (SI): Not reported
PI Number: 005822
PI Name: FORMER EXXON BAYONNE TERMINAL
CEA Description (SI): Trichloroethylene
CEA Case Track #: 6946
CEA Duration: 999.00
Intermediate Durations: Yes

Facility ID: 45533
Date Established (SI): 01/11/2017
Date Closed/Lifted (SI): Not reported
PI Number: 005822
PI Name: FORMER EXXON BAYONNE TERMINAL
CEA Description (SI): Trichloroethylene
CEA Case Track #: 6947
CEA Duration: 999.00
Intermediate Durations: Yes

Facility ID: 45533
Date Established (SI): 01/11/2017
Date Closed/Lifted (SI): Not reported
PI Number: 005822
PI Name: FORMER EXXON BAYONNE TERMINAL
CEA Description (SI): Trichloroethylene
CEA Case Track #: 6948
CEA Duration: 999.00
Intermediate Durations: Yes

Facility ID: 45533
Date Established (SI): 01/11/2017
Date Closed/Lifted (SI): Not reported
PI Number: 005822
PI Name: FORMER EXXON BAYONNE TERMINAL
CEA Description (SI): Trichloroethylene
CEA Case Track #: 6952
CEA Duration: 999.00
Intermediate Durations: Yes

Facility ID: 45533
Date Established (SI): 01/11/2017
Date Closed/Lifted (SI): Not reported
PI Number: 005822
PI Name: FORMER EXXON BAYONNE TERMINAL
CEA Description (SI): Trichloroethylene
CEA Case Track #: 6954
CEA Duration: 999.00
Intermediate Durations: Yes

Facility ID: 45533
Date Established (SI): 01/11/2017
Date Closed/Lifted (SI): Not reported
PI Number: 005822

IMTT TERMINALS BAYONNE (Continued) **S105343789**

PI Name: FORMER EXXON BAYONNE TERMINAL
CEA Description (SI): Trichloroethylene
CEA Case Track #: 91130
CEA Duration: 999.00
Intermediate Durations: Yes

Facility ID: 45533
Date Established (SI): 01/11/2017
Date Closed/Lifted (SI): Not reported
PI Number: 005822
PI Name: FORMER EXXON BAYONNE TERMINAL
CEA Description (SI): Trichloroethylene
CEA Case Track #: 143250
CEA Duration: 999.00
Intermediate Durations: Yes

Facility ID: 45533
Date Established (SI): 01/11/2017
Date Closed/Lifted (SI): Not reported
PI Number: 005822
PI Name: FORMER EXXON BAYONNE TERMINAL
CEA Description (SI): Trichloroethylene
CEA Case Track #: Not reported
CEA Duration: 999.00
Intermediate Durations: Yes

Facility ID: 45533
Date Established (SI): 01/11/2017
Date Closed/Lifted (SI): Not reported
PI Number: 005822
PI Name: FORMER EXXON BAYONNE TERMINAL
CEA Description (SI): Vinyl chloride
CEA Case Track #: 6946
CEA Duration: 999.00
Intermediate Durations: Yes

Facility ID: 45533
Date Established (SI): 01/11/2017
Date Closed/Lifted (SI): Not reported
PI Number: 005822
PI Name: FORMER EXXON BAYONNE TERMINAL
CEA Description (SI): Vinyl chloride
CEA Case Track #: 6947
CEA Duration: 999.00
Intermediate Durations: Yes

Facility ID: 45533
Date Established (SI): 01/11/2017
Date Closed/Lifted (SI): Not reported
PI Number: 005822
PI Name: FORMER EXXON BAYONNE TERMINAL
CEA Description (SI): Vinyl chloride
CEA Case Track #: 6948
CEA Duration: 999.00
Intermediate Durations: Yes

Facility ID: 45533

IMTT TERMINALS BAYONNE (Continued) **S105343789**

Date Established (SI): 01/11/2017
Date Closed/Lifted (SI): Not reported
PI Number: 005822
PI Name: FORMER EXXON BAYONNE TERMINAL
CEA Description (SI): Vinyl chloride
CEA Case Track #: 6952
CEA Duration: 999.00
Intermediate Durations: Yes

Facility ID: 45533
Date Established (SI): 01/11/2017
Date Closed/Lifted (SI): Not reported
PI Number: 005822
PI Name: FORMER EXXON BAYONNE TERMINAL
CEA Description (SI): Vinyl chloride
CEA Case Track #: 6954
CEA Duration: 999.00
Intermediate Durations: Yes

Facility ID: 45533
Date Established (SI): 01/11/2017
Date Closed/Lifted (SI): Not reported
PI Number: 005822
PI Name: FORMER EXXON BAYONNE TERMINAL
CEA Description (SI): Vinyl chloride
CEA Case Track #: 91130
CEA Duration: 999.00
Intermediate Durations: Yes

Facility ID: 45533
Date Established (SI): 01/11/2017
Date Closed/Lifted (SI): Not reported
PI Number: 005822
PI Name: FORMER EXXON BAYONNE TERMINAL
CEA Description (SI): Vinyl chloride
CEA Case Track #: 143250
CEA Duration: 999.00
Intermediate Durations: Yes

Facility ID: 45533
Date Established (SI): 01/11/2017
Date Closed/Lifted (SI): Not reported
PI Number: 005822
PI Name: FORMER EXXON BAYONNE TERMINAL
CEA Description (SI): Vinyl chloride
CEA Case Track #: Not reported
CEA Duration: 999.00
Intermediate Durations: Yes

Facility ID: 64073
Date Established (SI): 01/11/2017
Date Closed/Lifted (SI): Not reported
PI Number: 005822
PI Name: FORMER EXXON BAYONNE TERMINAL
CEA Description (SI): Acenaphthene
CEA Case Track #: 6946
CEA Duration: 999.00

IMTT TERMINALS BAYONNE (Continued) **S105343789**

Intermediate Durations: Yes

Facility ID: 64073
Date Established (SI): 01/11/2017
Date Closed/Lifted (SI): Not reported
PI Number: 005822
PI Name: FORMER EXXON BAYONNE TERMINAL
CEA Description (SI): Acenaphthene
CEA Case Track #: 6947
CEA Duration: 999.00
Intermediate Durations: Yes

Facility ID: 64073
Date Established (SI): 01/11/2017
Date Closed/Lifted (SI): Not reported
PI Number: 005822
PI Name: FORMER EXXON BAYONNE TERMINAL
CEA Description (SI): Acenaphthene
CEA Case Track #: 6948
CEA Duration: 999.00
Intermediate Durations: Yes

Facility ID: 64073
Date Established (SI): 01/11/2017
Date Closed/Lifted (SI): Not reported
PI Number: 005822
PI Name: FORMER EXXON BAYONNE TERMINAL
CEA Description (SI): Acenaphthene
CEA Case Track #: 6952
CEA Duration: 999.00
Intermediate Durations: Yes

Facility ID: 64073
Date Established (SI): 01/11/2017
Date Closed/Lifted (SI): Not reported
PI Number: 005822
PI Name: FORMER EXXON BAYONNE TERMINAL
CEA Description (SI): Acenaphthene
CEA Case Track #: 6954
CEA Duration: 999.00
Intermediate Durations: Yes

Facility ID: 64073
Date Established (SI): 01/11/2017
Date Closed/Lifted (SI): Not reported
PI Number: 005822
PI Name: FORMER EXXON BAYONNE TERMINAL
CEA Description (SI): Acenaphthene
CEA Case Track #: 91130
CEA Duration: 999.00
Intermediate Durations: Yes

Facility ID: 64073
Date Established (SI): 01/11/2017
Date Closed/Lifted (SI): Not reported
PI Number: 005822
PI Name: FORMER EXXON BAYONNE TERMINAL

IMTT TERMINALS BAYONNE (Continued) **S105343789**

CEA Description (SI): Acenaphthene
CEA Case Track #: 143250
CEA Duration: 999.00
Intermediate Durations: Yes

Facility ID: 64073
Date Established (SI): 01/11/2017
Date Closed/Lifted (SI): Not reported
PI Number: 005822
PI Name: FORMER EXXON BAYONNE TERMINAL
CEA Description (SI): Acenaphthene
CEA Case Track #: Not reported
CEA Duration: 999.00
Intermediate Durations: Yes

Facility ID: 64073
Date Established (SI): 01/11/2017
Date Closed/Lifted (SI): Not reported
PI Number: 005822
PI Name: FORMER EXXON BAYONNE TERMINAL
CEA Description (SI): Arsenic
CEA Case Track #: 6946
CEA Duration: 999.00
Intermediate Durations: Yes

Facility ID: 64073
Date Established (SI): 01/11/2017
Date Closed/Lifted (SI): Not reported
PI Number: 005822
PI Name: FORMER EXXON BAYONNE TERMINAL
CEA Description (SI): Arsenic
CEA Case Track #: 6947
CEA Duration: 999.00
Intermediate Durations: Yes

Facility ID: 64073
Date Established (SI): 01/11/2017
Date Closed/Lifted (SI): Not reported
PI Number: 005822
PI Name: FORMER EXXON BAYONNE TERMINAL
CEA Description (SI): Arsenic
CEA Case Track #: 6948
CEA Duration: 999.00
Intermediate Durations: Yes

Facility ID: 64073
Date Established (SI): 01/11/2017
Date Closed/Lifted (SI): Not reported
PI Number: 005822
PI Name: FORMER EXXON BAYONNE TERMINAL
CEA Description (SI): Arsenic
CEA Case Track #: 6952
CEA Duration: 999.00
Intermediate Durations: Yes

Facility ID: 64073
Date Established (SI): 01/11/2017

IMTT TERMINALS BAYONNE (Continued) **S105343789**

Date Closed/Lifted (SI): Not reported
PI Number: 005822
PI Name: FORMER EXXON BAYONNE TERMINAL
CEA Description (SI): Arsenic
CEA Case Track #: 6954
CEA Duration: 999.00
Intermediate Durations: Yes

Facility ID: 64073
Date Established (SI): 01/11/2017
Date Closed/Lifted (SI): Not reported
PI Number: 005822
PI Name: FORMER EXXON BAYONNE TERMINAL
CEA Description (SI): Arsenic
CEA Case Track #: 91130
CEA Duration: 999.00
Intermediate Durations: Yes

Facility ID: 64073
Date Established (SI): 01/11/2017
Date Closed/Lifted (SI): Not reported
PI Number: 005822
PI Name: FORMER EXXON BAYONNE TERMINAL
CEA Description (SI): Arsenic
CEA Case Track #: 143250
CEA Duration: 999.00
Intermediate Durations: Yes

Facility ID: 64073
Date Established (SI): 01/11/2017
Date Closed/Lifted (SI): Not reported
PI Number: 005822
PI Name: FORMER EXXON BAYONNE TERMINAL
CEA Description (SI): Arsenic
CEA Case Track #: Not reported
CEA Duration: 999.00
Intermediate Durations: Yes

Facility ID: 64073
Date Established (SI): 01/11/2017
Date Closed/Lifted (SI): Not reported
PI Number: 005822
PI Name: FORMER EXXON BAYONNE TERMINAL
CEA Description (SI): Benzene
CEA Case Track #: 6946
CEA Duration: 999.00
Intermediate Durations: Yes

Facility ID: 64073
Date Established (SI): 01/11/2017
Date Closed/Lifted (SI): Not reported
PI Number: 005822
PI Name: FORMER EXXON BAYONNE TERMINAL
CEA Description (SI): Benzene
CEA Case Track #: 6947
CEA Duration: 999.00
Intermediate Durations: Yes

IMTT TERMINALS BAYONNE (Continued) **S105343789**

Facility ID: 64073
Date Established (SI): 01/11/2017
Date Closed/Lifted (SI): Not reported
PI Number: 005822
PI Name: FORMER EXXON BAYONNE TERMINAL
CEA Description (SI): Benzene
CEA Case Track #: 6948
CEA Duration: 999.00
Intermediate Durations: Yes

Facility ID: 64073
Date Established (SI): 01/11/2017
Date Closed/Lifted (SI): Not reported
PI Number: 005822
PI Name: FORMER EXXON BAYONNE TERMINAL
CEA Description (SI): Benzene
CEA Case Track #: 6952
CEA Duration: 999.00
Intermediate Durations: Yes

Facility ID: 64073
Date Established (SI): 01/11/2017
Date Closed/Lifted (SI): Not reported
PI Number: 005822
PI Name: FORMER EXXON BAYONNE TERMINAL
CEA Description (SI): Benzene
CEA Case Track #: 6954
CEA Duration: 999.00
Intermediate Durations: Yes

Facility ID: 64073
Date Established (SI): 01/11/2017
Date Closed/Lifted (SI): Not reported
PI Number: 005822
PI Name: FORMER EXXON BAYONNE TERMINAL
CEA Description (SI): Benzene
CEA Case Track #: 91130
CEA Duration: 999.00
Intermediate Durations: Yes

Facility ID: 64073
Date Established (SI): 01/11/2017
Date Closed/Lifted (SI): Not reported
PI Number: 005822
PI Name: FORMER EXXON BAYONNE TERMINAL
CEA Description (SI): Benzene
CEA Case Track #: 143250
CEA Duration: 999.00
Intermediate Durations: Yes

Facility ID: 64073
Date Established (SI): 01/11/2017
Date Closed/Lifted (SI): Not reported
PI Number: 005822
PI Name: FORMER EXXON BAYONNE TERMINAL
CEA Description (SI): Benzene
CEA Case Track #: Not reported

IMTT TERMINALS BAYONNE (Continued) **S105343789**

CEA Duration: 999.00
Intermediate Durations: Yes

Facility ID: 64073
Date Established (SI): 01/11/2017
Date Closed/Lifted (SI): Not reported
PI Number: 005822
PI Name: FORMER EXXON BAYONNE TERMINAL
CEA Description (SI): Benzo(a)anthracene
CEA Case Track #: 6946
CEA Duration: 999.00
Intermediate Durations: Yes

Facility ID: 64073
Date Established (SI): 01/11/2017
Date Closed/Lifted (SI): Not reported
PI Number: 005822
PI Name: FORMER EXXON BAYONNE TERMINAL
CEA Description (SI): Benzo(a)anthracene
CEA Case Track #: 6947
CEA Duration: 999.00
Intermediate Durations: Yes

Facility ID: 64073
Date Established (SI): 01/11/2017
Date Closed/Lifted (SI): Not reported
PI Number: 005822
PI Name: FORMER EXXON BAYONNE TERMINAL
CEA Description (SI): Benzo(a)anthracene
CEA Case Track #: 6948
CEA Duration: 999.00
Intermediate Durations: Yes

Facility ID: 64073
Date Established (SI): 01/11/2017
Date Closed/Lifted (SI): Not reported
PI Number: 005822
PI Name: FORMER EXXON BAYONNE TERMINAL
CEA Description (SI): Benzo(a)anthracene
CEA Case Track #: 6952
CEA Duration: 999.00
Intermediate Durations: Yes

Facility ID: 64073
Date Established (SI): 01/11/2017
Date Closed/Lifted (SI): Not reported
PI Number: 005822
PI Name: FORMER EXXON BAYONNE TERMINAL
CEA Description (SI): Benzo(a)anthracene
CEA Case Track #: 6954
CEA Duration: 999.00
Intermediate Durations: Yes

Facility ID: 64073
Date Established (SI): 01/11/2017
Date Closed/Lifted (SI): Not reported
PI Number: 005822

IMTT TERMINALS BAYONNE (Continued) **S105343789**

PI Name: FORMER EXXON BAYONNE TERMINAL
CEA Description (SI): Benzo(a)anthracene
CEA Case Track #: 91130
CEA Duration: 999.00
Intermediate Durations: Yes

Facility ID: 64073
Date Established (SI): 01/11/2017
Date Closed/Lifted (SI): Not reported
PI Number: 005822
PI Name: FORMER EXXON BAYONNE TERMINAL
CEA Description (SI): Benzo(a)anthracene
CEA Case Track #: 143250
CEA Duration: 999.00
Intermediate Durations: Yes

Facility ID: 64073
Date Established (SI): 01/11/2017
Date Closed/Lifted (SI): Not reported
PI Number: 005822
PI Name: FORMER EXXON BAYONNE TERMINAL
CEA Description (SI): Benzo(a)anthracene
CEA Case Track #: Not reported
CEA Duration: 999.00
Intermediate Durations: Yes

Facility ID: 64073
Date Established (SI): 01/11/2017
Date Closed/Lifted (SI): Not reported
PI Number: 005822
PI Name: FORMER EXXON BAYONNE TERMINAL
CEA Description (SI): Benzo(a)pyrene
CEA Case Track #: 6946
CEA Duration: 999.00
Intermediate Durations: Yes

Facility ID: 64073
Date Established (SI): 01/11/2017
Date Closed/Lifted (SI): Not reported
PI Number: 005822
PI Name: FORMER EXXON BAYONNE TERMINAL
CEA Description (SI): Benzo(a)pyrene
CEA Case Track #: 6947
CEA Duration: 999.00
Intermediate Durations: Yes

Facility ID: 64073
Date Established (SI): 01/11/2017
Date Closed/Lifted (SI): Not reported
PI Number: 005822
PI Name: FORMER EXXON BAYONNE TERMINAL
CEA Description (SI): Benzo(a)pyrene
CEA Case Track #: 6948
CEA Duration: 999.00
Intermediate Durations: Yes

Facility ID: 64073

IMTT TERMINALS BAYONNE (Continued) **S105343789**

Date Established (SI): 01/11/2017
Date Closed/Lifted (SI): Not reported
PI Number: 005822
PI Name: FORMER EXXON BAYONNE TERMINAL
CEA Description (SI): Benzo(a)pyrene
CEA Case Track #: 6952
CEA Duration: 999.00
Intermediate Durations: Yes

Facility ID: 64073
Date Established (SI): 01/11/2017
Date Closed/Lifted (SI): Not reported
PI Number: 005822
PI Name: FORMER EXXON BAYONNE TERMINAL
CEA Description (SI): Benzo(a)pyrene
CEA Case Track #: 6954
CEA Duration: 999.00
Intermediate Durations: Yes

Facility ID: 64073
Date Established (SI): 01/11/2017
Date Closed/Lifted (SI): Not reported
PI Number: 005822
PI Name: FORMER EXXON BAYONNE TERMINAL
CEA Description (SI): Benzo(a)pyrene
CEA Case Track #: 91130
CEA Duration: 999.00
Intermediate Durations: Yes

Facility ID: 64073
Date Established (SI): 01/11/2017
Date Closed/Lifted (SI): Not reported
PI Number: 005822
PI Name: FORMER EXXON BAYONNE TERMINAL
CEA Description (SI): Benzo(a)pyrene
CEA Case Track #: 143250
CEA Duration: 999.00
Intermediate Durations: Yes

Facility ID: 64073
Date Established (SI): 01/11/2017
Date Closed/Lifted (SI): Not reported
PI Number: 005822
PI Name: FORMER EXXON BAYONNE TERMINAL
CEA Description (SI): Benzo(a)pyrene
CEA Case Track #: Not reported
CEA Duration: 999.00
Intermediate Durations: Yes

Facility ID: 64073
Date Established (SI): 01/11/2017
Date Closed/Lifted (SI): Not reported
PI Number: 005822
PI Name: FORMER EXXON BAYONNE TERMINAL
CEA Description (SI): Benzo(b)fluoranthene
CEA Case Track #: 6946
CEA Duration: 999.00

IMTT TERMINALS BAYONNE (Continued) **S105343789**

Intermediate Durations: Yes

Facility ID: 64073
Date Established (SI): 01/11/2017
Date Closed/Lifted (SI): Not reported
PI Number: 005822
PI Name: FORMER EXXON BAYONNE TERMINAL
CEA Description (SI): Benzo(b)fluoranthene
CEA Case Track #: 6947
CEA Duration: 999.00
Intermediate Durations: Yes

Facility ID: 64073
Date Established (SI): 01/11/2017
Date Closed/Lifted (SI): Not reported
PI Number: 005822
PI Name: FORMER EXXON BAYONNE TERMINAL
CEA Description (SI): Benzo(b)fluoranthene
CEA Case Track #: 6948
CEA Duration: 999.00
Intermediate Durations: Yes

Facility ID: 64073
Date Established (SI): 01/11/2017
Date Closed/Lifted (SI): Not reported
PI Number: 005822
PI Name: FORMER EXXON BAYONNE TERMINAL
CEA Description (SI): Benzo(b)fluoranthene
CEA Case Track #: 6952
CEA Duration: 999.00
Intermediate Durations: Yes

Facility ID: 64073
Date Established (SI): 01/11/2017
Date Closed/Lifted (SI): Not reported
PI Number: 005822
PI Name: FORMER EXXON BAYONNE TERMINAL
CEA Description (SI): Benzo(b)fluoranthene
CEA Case Track #: 6954
CEA Duration: 999.00
Intermediate Durations: Yes

Facility ID: 64073
Date Established (SI): 01/11/2017
Date Closed/Lifted (SI): Not reported
PI Number: 005822
PI Name: FORMER EXXON BAYONNE TERMINAL
CEA Description (SI): Benzo(b)fluoranthene
CEA Case Track #: 91130
CEA Duration: 999.00
Intermediate Durations: Yes

Facility ID: 64073
Date Established (SI): 01/11/2017
Date Closed/Lifted (SI): Not reported
PI Number: 005822
PI Name: FORMER EXXON BAYONNE TERMINAL

IMTT TERMINALS BAYONNE (Continued) **S105343789**

CEA Description (SI): Benzo(b)fluoranthene
CEA Case Track #: 143250
CEA Duration: 999.00
Intermediate Durations: Yes

Facility ID: 64073
Date Established (SI): 01/11/2017
Date Closed/Lifted (SI): Not reported
PI Number: 005822
PI Name: FORMER EXXON BAYONNE TERMINAL
CEA Description (SI): Benzo(b)fluoranthene
CEA Case Track #: Not reported
CEA Duration: 999.00
Intermediate Durations: Yes

Facility ID: 64073
Date Established (SI): 01/11/2017
Date Closed/Lifted (SI): Not reported
PI Number: 005822
PI Name: FORMER EXXON BAYONNE TERMINAL
CEA Description (SI): Benzo(ghi)perylene
CEA Case Track #: 6946
CEA Duration: 999.00
Intermediate Durations: Yes

Facility ID: 64073
Date Established (SI): 01/11/2017
Date Closed/Lifted (SI): Not reported
PI Number: 005822
PI Name: FORMER EXXON BAYONNE TERMINAL
CEA Description (SI): Benzo(ghi)perylene
CEA Case Track #: 6947
CEA Duration: 999.00
Intermediate Durations: Yes

Facility ID: 64073
Date Established (SI): 01/11/2017
Date Closed/Lifted (SI): Not reported
PI Number: 005822
PI Name: FORMER EXXON BAYONNE TERMINAL
CEA Description (SI): Benzo(ghi)perylene
CEA Case Track #: 6948
CEA Duration: 999.00
Intermediate Durations: Yes

Facility ID: 64073
Date Established (SI): 01/11/2017
Date Closed/Lifted (SI): Not reported
PI Number: 005822
PI Name: FORMER EXXON BAYONNE TERMINAL
CEA Description (SI): Benzo(ghi)perylene
CEA Case Track #: 6952
CEA Duration: 999.00
Intermediate Durations: Yes

Facility ID: 64073
Date Established (SI): 01/11/2017

IMTT TERMINALS BAYONNE (Continued) **S105343789**

Date Closed/Lifted (SI): Not reported
PI Number: 005822
PI Name: FORMER EXXON BAYONNE TERMINAL
CEA Description (SI): Benzo(ghi)perylene
CEA Case Track #: 6954
CEA Duration: 999.00
Intermediate Durations: Yes

Facility ID: 64073
Date Established (SI): 01/11/2017
Date Closed/Lifted (SI): Not reported
PI Number: 005822
PI Name: FORMER EXXON BAYONNE TERMINAL
CEA Description (SI): Benzo(ghi)perylene
CEA Case Track #: 91130
CEA Duration: 999.00
Intermediate Durations: Yes

Facility ID: 64073
Date Established (SI): 01/11/2017
Date Closed/Lifted (SI): Not reported
PI Number: 005822
PI Name: FORMER EXXON BAYONNE TERMINAL
CEA Description (SI): Benzo(ghi)perylene
CEA Case Track #: 143250
CEA Duration: 999.00
Intermediate Durations: Yes

Facility ID: 64073
Date Established (SI): 01/11/2017
Date Closed/Lifted (SI): Not reported
PI Number: 005822
PI Name: FORMER EXXON BAYONNE TERMINAL
CEA Description (SI): Benzo(ghi)perylene
CEA Case Track #: Not reported
CEA Duration: 999.00
Intermediate Durations: Yes

Facility ID: 64073
Date Established (SI): 01/11/2017
Date Closed/Lifted (SI): Not reported
PI Number: 005822
PI Name: FORMER EXXON BAYONNE TERMINAL
CEA Description (SI): Benzo(k)fluoranthene
CEA Case Track #: 6946
CEA Duration: 999.00
Intermediate Durations: Yes

Facility ID: 64073
Date Established (SI): 01/11/2017
Date Closed/Lifted (SI): Not reported
PI Number: 005822
PI Name: FORMER EXXON BAYONNE TERMINAL
CEA Description (SI): Benzo(k)fluoranthene
CEA Case Track #: 6947
CEA Duration: 999.00
Intermediate Durations: Yes

IMTT TERMINALS BAYONNE (Continued) **S105343789**

Facility ID: 64073
Date Established (SI): 01/11/2017
Date Closed/Lifted (SI): Not reported
PI Number: 005822
PI Name: FORMER EXXON BAYONNE TERMINAL
CEA Description (SI): Benzo(k)fluoranthene
CEA Case Track #: 6948
CEA Duration: 999.00
Intermediate Durations: Yes

Facility ID: 64073
Date Established (SI): 01/11/2017
Date Closed/Lifted (SI): Not reported
PI Number: 005822
PI Name: FORMER EXXON BAYONNE TERMINAL
CEA Description (SI): Benzo(k)fluoranthene
CEA Case Track #: 6952
CEA Duration: 999.00
Intermediate Durations: Yes

Facility ID: 64073
Date Established (SI): 01/11/2017
Date Closed/Lifted (SI): Not reported
PI Number: 005822
PI Name: FORMER EXXON BAYONNE TERMINAL
CEA Description (SI): Benzo(k)fluoranthene
CEA Case Track #: 6954
CEA Duration: 999.00
Intermediate Durations: Yes

Facility ID: 64073
Date Established (SI): 01/11/2017
Date Closed/Lifted (SI): Not reported
PI Number: 005822
PI Name: FORMER EXXON BAYONNE TERMINAL
CEA Description (SI): Benzo(k)fluoranthene
CEA Case Track #: 91130
CEA Duration: 999.00
Intermediate Durations: Yes

Facility ID: 64073
Date Established (SI): 01/11/2017
Date Closed/Lifted (SI): Not reported
PI Number: 005822
PI Name: FORMER EXXON BAYONNE TERMINAL
CEA Description (SI): Benzo(k)fluoranthene
CEA Case Track #: 143250
CEA Duration: 999.00
Intermediate Durations: Yes

Facility ID: 64073
Date Established (SI): 01/11/2017
Date Closed/Lifted (SI): Not reported
PI Number: 005822
PI Name: FORMER EXXON BAYONNE TERMINAL
CEA Description (SI): Benzo(k)fluoranthene
CEA Case Track #: Not reported

IMTT TERMINALS BAYONNE (Continued) **S105343789**

CEA Duration: 999.00
Intermediate Durations: Yes

Facility ID: 64073
Date Established (SI): 01/11/2017
Date Closed/Lifted (SI): Not reported
PI Number: 005822
PI Name: FORMER EXXON BAYONNE TERMINAL
CEA Description (SI): Bis (2-ethylhexyl) phthalate
CEA Case Track #: 6946
CEA Duration: 999.00
Intermediate Durations: Yes

Facility ID: 64073
Date Established (SI): 01/11/2017
Date Closed/Lifted (SI): Not reported
PI Number: 005822
PI Name: FORMER EXXON BAYONNE TERMINAL
CEA Description (SI): Bis (2-ethylhexyl) phthalate
CEA Case Track #: 6947
CEA Duration: 999.00
Intermediate Durations: Yes

Facility ID: 64073
Date Established (SI): 01/11/2017
Date Closed/Lifted (SI): Not reported
PI Number: 005822
PI Name: FORMER EXXON BAYONNE TERMINAL
CEA Description (SI): Bis (2-ethylhexyl) phthalate
CEA Case Track #: 6948
CEA Duration: 999.00
Intermediate Durations: Yes

Facility ID: 64073
Date Established (SI): 01/11/2017
Date Closed/Lifted (SI): Not reported
PI Number: 005822
PI Name: FORMER EXXON BAYONNE TERMINAL
CEA Description (SI): Bis (2-ethylhexyl) phthalate
CEA Case Track #: 6952
CEA Duration: 999.00
Intermediate Durations: Yes

Facility ID: 64073
Date Established (SI): 01/11/2017
Date Closed/Lifted (SI): Not reported
PI Number: 005822
PI Name: FORMER EXXON BAYONNE TERMINAL
CEA Description (SI): Bis (2-ethylhexyl) phthalate
CEA Case Track #: 6954
CEA Duration: 999.00
Intermediate Durations: Yes

Facility ID: 64073
Date Established (SI): 01/11/2017
Date Closed/Lifted (SI): Not reported
PI Number: 005822

IMTT TERMINALS BAYONNE (Continued) **S105343789**

PI Name: FORMER EXXON BAYONNE TERMINAL
CEA Description (SI): Bis (2-ethylhexyl) phthalate
CEA Case Track #: 91130
CEA Duration: 999.00
Intermediate Durations: Yes

Facility ID: 64073
Date Established (SI): 01/11/2017
Date Closed/Lifted (SI): Not reported
PI Number: 005822
PI Name: FORMER EXXON BAYONNE TERMINAL
CEA Description (SI): Bis (2-ethylhexyl) phthalate
CEA Case Track #: 143250
CEA Duration: 999.00
Intermediate Durations: Yes

Facility ID: 64073
Date Established (SI): 01/11/2017
Date Closed/Lifted (SI): Not reported
PI Number: 005822
PI Name: FORMER EXXON BAYONNE TERMINAL
CEA Description (SI): Bis (2-ethylhexyl) phthalate
CEA Case Track #: Not reported
CEA Duration: 999.00
Intermediate Durations: Yes

Facility ID: 64073
Date Established (SI): 01/11/2017
Date Closed/Lifted (SI): Not reported
PI Number: 005822
PI Name: FORMER EXXON BAYONNE TERMINAL
CEA Description (SI): Carbazole
CEA Case Track #: 6946
CEA Duration: 999.00
Intermediate Durations: Yes

Facility ID: 64073
Date Established (SI): 01/11/2017
Date Closed/Lifted (SI): Not reported
PI Number: 005822
PI Name: FORMER EXXON BAYONNE TERMINAL
CEA Description (SI): Carbazole
CEA Case Track #: 6947
CEA Duration: 999.00
Intermediate Durations: Yes

Facility ID: 64073
Date Established (SI): 01/11/2017
Date Closed/Lifted (SI): Not reported
PI Number: 005822
PI Name: FORMER EXXON BAYONNE TERMINAL
CEA Description (SI): Carbazole
CEA Case Track #: 6948
CEA Duration: 999.00
Intermediate Durations: Yes

Facility ID: 64073

IMTT TERMINALS BAYONNE (Continued) **S105343789**

Date Established (SI): 01/11/2017
Date Closed/Lifted (SI): Not reported
PI Number: 005822
PI Name: FORMER EXXON BAYONNE TERMINAL
CEA Description (SI): Carbazole
CEA Case Track #: 6952
CEA Duration: 999.00
Intermediate Durations: Yes

Facility ID: 64073
Date Established (SI): 01/11/2017
Date Closed/Lifted (SI): Not reported
PI Number: 005822
PI Name: FORMER EXXON BAYONNE TERMINAL
CEA Description (SI): Carbazole
CEA Case Track #: 6954
CEA Duration: 999.00
Intermediate Durations: Yes

Facility ID: 64073
Date Established (SI): 01/11/2017
Date Closed/Lifted (SI): Not reported
PI Number: 005822
PI Name: FORMER EXXON BAYONNE TERMINAL
CEA Description (SI): Carbazole
CEA Case Track #: 91130
CEA Duration: 999.00
Intermediate Durations: Yes

Facility ID: 64073
Date Established (SI): 01/11/2017
Date Closed/Lifted (SI): Not reported
PI Number: 005822
PI Name: FORMER EXXON BAYONNE TERMINAL
CEA Description (SI): Carbazole
CEA Case Track #: 143250
CEA Duration: 999.00
Intermediate Durations: Yes

Facility ID: 64073
Date Established (SI): 01/11/2017
Date Closed/Lifted (SI): Not reported
PI Number: 005822
PI Name: FORMER EXXON BAYONNE TERMINAL
CEA Description (SI): Carbazole
CEA Case Track #: Not reported
CEA Duration: 999.00
Intermediate Durations: Yes

Facility ID: 64073
Date Established (SI): 01/11/2017
Date Closed/Lifted (SI): Not reported
PI Number: 005822
PI Name: FORMER EXXON BAYONNE TERMINAL
CEA Description (SI): Chlorobenzene
CEA Case Track #: 6946
CEA Duration: 999.00

IMTT TERMINALS BAYONNE (Continued) **S105343789**

Intermediate Durations: Yes

Facility ID: 64073
Date Established (SI): 01/11/2017
Date Closed/Lifted (SI): Not reported
PI Number: 005822
PI Name: FORMER EXXON BAYONNE TERMINAL
CEA Description (SI): Chlorobenzene
CEA Case Track #: 6947
CEA Duration: 999.00
Intermediate Durations: Yes

Facility ID: 64073
Date Established (SI): 01/11/2017
Date Closed/Lifted (SI): Not reported
PI Number: 005822
PI Name: FORMER EXXON BAYONNE TERMINAL
CEA Description (SI): Chlorobenzene
CEA Case Track #: 6948
CEA Duration: 999.00
Intermediate Durations: Yes

Facility ID: 64073
Date Established (SI): 01/11/2017
Date Closed/Lifted (SI): Not reported
PI Number: 005822
PI Name: FORMER EXXON BAYONNE TERMINAL
CEA Description (SI): Chlorobenzene
CEA Case Track #: 6952
CEA Duration: 999.00
Intermediate Durations: Yes

Facility ID: 64073
Date Established (SI): 01/11/2017
Date Closed/Lifted (SI): Not reported
PI Number: 005822
PI Name: FORMER EXXON BAYONNE TERMINAL
CEA Description (SI): Chlorobenzene
CEA Case Track #: 6954
CEA Duration: 999.00
Intermediate Durations: Yes

Facility ID: 64073
Date Established (SI): 01/11/2017
Date Closed/Lifted (SI): Not reported
PI Number: 005822
PI Name: FORMER EXXON BAYONNE TERMINAL
CEA Description (SI): Chlorobenzene
CEA Case Track #: 91130
CEA Duration: 999.00
Intermediate Durations: Yes

Facility ID: 64073
Date Established (SI): 01/11/2017
Date Closed/Lifted (SI): Not reported
PI Number: 005822
PI Name: FORMER EXXON BAYONNE TERMINAL

IMTT TERMINALS BAYONNE (Continued) **S105343789**

CEA Description (SI): Chlorobenzene
CEA Case Track #: 143250
CEA Duration: 999.00
Intermediate Durations: Yes

Facility ID: 64073
Date Established (SI): 01/11/2017
Date Closed/Lifted (SI): Not reported
PI Number: 005822
PI Name: FORMER EXXON BAYONNE TERMINAL
CEA Description (SI): Chlorobenzene
CEA Case Track #: Not reported
CEA Duration: 999.00
Intermediate Durations: Yes

Facility ID: 64073
Date Established (SI): 01/11/2017
Date Closed/Lifted (SI): Not reported
PI Number: 005822
PI Name: FORMER EXXON BAYONNE TERMINAL
CEA Description (SI): Chloroethane
CEA Case Track #: 6946
CEA Duration: 999.00
Intermediate Durations: Yes

Facility ID: 64073
Date Established (SI): 01/11/2017
Date Closed/Lifted (SI): Not reported
PI Number: 005822
PI Name: FORMER EXXON BAYONNE TERMINAL
CEA Description (SI): Chloroethane
CEA Case Track #: 6947
CEA Duration: 999.00
Intermediate Durations: Yes

Facility ID: 64073
Date Established (SI): 01/11/2017
Date Closed/Lifted (SI): Not reported
PI Number: 005822
PI Name: FORMER EXXON BAYONNE TERMINAL
CEA Description (SI): Chloroethane
CEA Case Track #: 6948
CEA Duration: 999.00
Intermediate Durations: Yes

Facility ID: 64073
Date Established (SI): 01/11/2017
Date Closed/Lifted (SI): Not reported
PI Number: 005822
PI Name: FORMER EXXON BAYONNE TERMINAL
CEA Description (SI): Chloroethane
CEA Case Track #: 6952
CEA Duration: 999.00
Intermediate Durations: Yes

Facility ID: 64073
Date Established (SI): 01/11/2017

IMTT TERMINALS BAYONNE (Continued) **S105343789**

Date Closed/Lifted (SI): Not reported
PI Number: 005822
PI Name: FORMER EXXON BAYONNE TERMINAL
CEA Description (SI): Chloroethane
CEA Case Track #: 6954
CEA Duration: 999.00
Intermediate Durations: Yes

Facility ID: 64073
Date Established (SI): 01/11/2017
Date Closed/Lifted (SI): Not reported
PI Number: 005822
PI Name: FORMER EXXON BAYONNE TERMINAL
CEA Description (SI): Chloroethane
CEA Case Track #: 91130
CEA Duration: 999.00
Intermediate Durations: Yes

Facility ID: 64073
Date Established (SI): 01/11/2017
Date Closed/Lifted (SI): Not reported
PI Number: 005822
PI Name: FORMER EXXON BAYONNE TERMINAL
CEA Description (SI): Chloroethane
CEA Case Track #: 143250
CEA Duration: 999.00
Intermediate Durations: Yes

Facility ID: 64073
Date Established (SI): 01/11/2017
Date Closed/Lifted (SI): Not reported
PI Number: 005822
PI Name: FORMER EXXON BAYONNE TERMINAL
CEA Description (SI): Chloroethane
CEA Case Track #: Not reported
CEA Duration: 999.00
Intermediate Durations: Yes

Facility ID: 64073
Date Established (SI): 01/11/2017
Date Closed/Lifted (SI): Not reported
PI Number: 005822
PI Name: FORMER EXXON BAYONNE TERMINAL
CEA Description (SI): Chrysene
CEA Case Track #: 6946
CEA Duration: 999.00
Intermediate Durations: Yes

Facility ID: 64073
Date Established (SI): 01/11/2017
Date Closed/Lifted (SI): Not reported
PI Number: 005822
PI Name: FORMER EXXON BAYONNE TERMINAL
CEA Description (SI): Chrysene
CEA Case Track #: 6947
CEA Duration: 999.00
Intermediate Durations: Yes

IMTT TERMINALS BAYONNE (Continued) **S105343789**

Facility ID: 64073
Date Established (SI): 01/11/2017
Date Closed/Lifted (SI): Not reported
PI Number: 005822
PI Name: FORMER EXXON BAYONNE TERMINAL
CEA Description (SI): Chrysene
CEA Case Track #: 6948
CEA Duration: 999.00
Intermediate Durations: Yes

Facility ID: 64073
Date Established (SI): 01/11/2017
Date Closed/Lifted (SI): Not reported
PI Number: 005822
PI Name: FORMER EXXON BAYONNE TERMINAL
CEA Description (SI): Chrysene
CEA Case Track #: 6952
CEA Duration: 999.00
Intermediate Durations: Yes

Facility ID: 64073
Date Established (SI): 01/11/2017
Date Closed/Lifted (SI): Not reported
PI Number: 005822
PI Name: FORMER EXXON BAYONNE TERMINAL
CEA Description (SI): Chrysene
CEA Case Track #: 6954
CEA Duration: 999.00
Intermediate Durations: Yes

Facility ID: 64073
Date Established (SI): 01/11/2017
Date Closed/Lifted (SI): Not reported
PI Number: 005822
PI Name: FORMER EXXON BAYONNE TERMINAL
CEA Description (SI): Chrysene
CEA Case Track #: 91130
CEA Duration: 999.00
Intermediate Durations: Yes

Facility ID: 64073
Date Established (SI): 01/11/2017
Date Closed/Lifted (SI): Not reported
PI Number: 005822
PI Name: FORMER EXXON BAYONNE TERMINAL
CEA Description (SI): Chrysene
CEA Case Track #: 143250
CEA Duration: 999.00
Intermediate Durations: Yes

Facility ID: 64073
Date Established (SI): 01/11/2017
Date Closed/Lifted (SI): Not reported
PI Number: 005822
PI Name: FORMER EXXON BAYONNE TERMINAL
CEA Description (SI): Chrysene
CEA Case Track #: Not reported

IMTT TERMINALS BAYONNE (Continued) **S105343789**

CEA Duration: 999.00
Intermediate Durations: Yes

Facility ID: 64073
Date Established (SI): 01/11/2017
Date Closed/Lifted (SI): Not reported
PI Number: 005822
PI Name: FORMER EXXON BAYONNE TERMINAL
CEA Description (SI): Cyclohexane
CEA Case Track #: 6946
CEA Duration: 999.00
Intermediate Durations: Yes

Facility ID: 64073
Date Established (SI): 01/11/2017
Date Closed/Lifted (SI): Not reported
PI Number: 005822
PI Name: FORMER EXXON BAYONNE TERMINAL
CEA Description (SI): Cyclohexane
CEA Case Track #: 6947
CEA Duration: 999.00
Intermediate Durations: Yes

Facility ID: 64073
Date Established (SI): 01/11/2017
Date Closed/Lifted (SI): Not reported
PI Number: 005822
PI Name: FORMER EXXON BAYONNE TERMINAL
CEA Description (SI): Cyclohexane
CEA Case Track #: 6948
CEA Duration: 999.00
Intermediate Durations: Yes

Facility ID: 64073
Date Established (SI): 01/11/2017
Date Closed/Lifted (SI): Not reported
PI Number: 005822
PI Name: FORMER EXXON BAYONNE TERMINAL
CEA Description (SI): Cyclohexane
CEA Case Track #: 6952
CEA Duration: 999.00
Intermediate Durations: Yes

Facility ID: 64073
Date Established (SI): 01/11/2017
Date Closed/Lifted (SI): Not reported
PI Number: 005822
PI Name: FORMER EXXON BAYONNE TERMINAL
CEA Description (SI): Cyclohexane
CEA Case Track #: 6954
CEA Duration: 999.00
Intermediate Durations: Yes

Facility ID: 64073
Date Established (SI): 01/11/2017
Date Closed/Lifted (SI): Not reported
PI Number: 005822

IMTT TERMINALS BAYONNE (Continued) **S105343789**

PI Name: FORMER EXXON BAYONNE TERMINAL
CEA Description (SI): Cyclohexane
CEA Case Track #: 91130
CEA Duration: 999.00
Intermediate Durations: Yes

Facility ID: 64073
Date Established (SI): 01/11/2017
Date Closed/Lifted (SI): Not reported
PI Number: 005822
PI Name: FORMER EXXON BAYONNE TERMINAL
CEA Description (SI): Cyclohexane
CEA Case Track #: 143250
CEA Duration: 999.00
Intermediate Durations: Yes

Facility ID: 64073
Date Established (SI): 01/11/2017
Date Closed/Lifted (SI): Not reported
PI Number: 005822
PI Name: FORMER EXXON BAYONNE TERMINAL
CEA Description (SI): Cyclohexane
CEA Case Track #: Not reported
CEA Duration: 999.00
Intermediate Durations: Yes

Facility ID: 64073
Date Established (SI): 01/11/2017
Date Closed/Lifted (SI): Not reported
PI Number: 005822
PI Name: FORMER EXXON BAYONNE TERMINAL
CEA Description (SI): Dibenzo(a,h)anthracene
CEA Case Track #: 6946
CEA Duration: 999.00
Intermediate Durations: Yes

Facility ID: 64073
Date Established (SI): 01/11/2017
Date Closed/Lifted (SI): Not reported
PI Number: 005822
PI Name: FORMER EXXON BAYONNE TERMINAL
CEA Description (SI): Dibenzo(a,h)anthracene
CEA Case Track #: 6947
CEA Duration: 999.00
Intermediate Durations: Yes

Facility ID: 64073
Date Established (SI): 01/11/2017
Date Closed/Lifted (SI): Not reported
PI Number: 005822
PI Name: FORMER EXXON BAYONNE TERMINAL
CEA Description (SI): Dibenzo(a,h)anthracene
CEA Case Track #: 6948
CEA Duration: 999.00
Intermediate Durations: Yes

Facility ID: 64073

IMTT TERMINALS BAYONNE (Continued) **S105343789**

Date Established (SI): 01/11/2017
Date Closed/Lifted (SI): Not reported
PI Number: 005822
PI Name: FORMER EXXON BAYONNE TERMINAL
CEA Description (SI): Dibenzo(a,h)anthracene
CEA Case Track #: 6952
CEA Duration: 999.00
Intermediate Durations: Yes

Facility ID: 64073
Date Established (SI): 01/11/2017
Date Closed/Lifted (SI): Not reported
PI Number: 005822
PI Name: FORMER EXXON BAYONNE TERMINAL
CEA Description (SI): Dibenzo(a,h)anthracene
CEA Case Track #: 6954
CEA Duration: 999.00
Intermediate Durations: Yes

Facility ID: 64073
Date Established (SI): 01/11/2017
Date Closed/Lifted (SI): Not reported
PI Number: 005822
PI Name: FORMER EXXON BAYONNE TERMINAL
CEA Description (SI): Dibenzo(a,h)anthracene
CEA Case Track #: 91130
CEA Duration: 999.00
Intermediate Durations: Yes

Facility ID: 64073
Date Established (SI): 01/11/2017
Date Closed/Lifted (SI): Not reported
PI Number: 005822
PI Name: FORMER EXXON BAYONNE TERMINAL
CEA Description (SI): Dibenzo(a,h)anthracene
CEA Case Track #: 143250
CEA Duration: 999.00
Intermediate Durations: Yes

Facility ID: 64073
Date Established (SI): 01/11/2017
Date Closed/Lifted (SI): Not reported
PI Number: 005822
PI Name: FORMER EXXON BAYONNE TERMINAL
CEA Description (SI): Dibenzo(a,h)anthracene
CEA Case Track #: Not reported
CEA Duration: 999.00
Intermediate Durations: Yes

Facility ID: 64073
Date Established (SI): 01/11/2017
Date Closed/Lifted (SI): Not reported
PI Number: 005822
PI Name: FORMER EXXON BAYONNE TERMINAL
CEA Description (SI): Dibenzofuran
CEA Case Track #: 6946
CEA Duration: 999.00

IMTT TERMINALS BAYONNE (Continued) **S105343789**

Intermediate Durations: Yes

Facility ID: 64073
Date Established (SI): 01/11/2017
Date Closed/Lifted (SI): Not reported
PI Number: 005822
PI Name: FORMER EXXON BAYONNE TERMINAL
CEA Description (SI): Dibenzofuran
CEA Case Track #: 6947
CEA Duration: 999.00
Intermediate Durations: Yes

Facility ID: 64073
Date Established (SI): 01/11/2017
Date Closed/Lifted (SI): Not reported
PI Number: 005822
PI Name: FORMER EXXON BAYONNE TERMINAL
CEA Description (SI): Dibenzofuran
CEA Case Track #: 6948
CEA Duration: 999.00
Intermediate Durations: Yes

Facility ID: 64073
Date Established (SI): 01/11/2017
Date Closed/Lifted (SI): Not reported
PI Number: 005822
PI Name: FORMER EXXON BAYONNE TERMINAL
CEA Description (SI): Dibenzofuran
CEA Case Track #: 6952
CEA Duration: 999.00
Intermediate Durations: Yes

Facility ID: 64073
Date Established (SI): 01/11/2017
Date Closed/Lifted (SI): Not reported
PI Number: 005822
PI Name: FORMER EXXON BAYONNE TERMINAL
CEA Description (SI): Dibenzofuran
CEA Case Track #: 6954
CEA Duration: 999.00
Intermediate Durations: Yes

Facility ID: 64073
Date Established (SI): 01/11/2017
Date Closed/Lifted (SI): Not reported
PI Number: 005822
PI Name: FORMER EXXON BAYONNE TERMINAL
CEA Description (SI): Dibenzofuran
CEA Case Track #: 91130
CEA Duration: 999.00
Intermediate Durations: Yes

Facility ID: 64073
Date Established (SI): 01/11/2017
Date Closed/Lifted (SI): Not reported
PI Number: 005822
PI Name: FORMER EXXON BAYONNE TERMINAL

IMTT TERMINALS BAYONNE (Continued) **S105343789**

CEA Description (SI): Dibenzofuran
CEA Case Track #: 143250
CEA Duration: 999.00
Intermediate Durations: Yes

Facility ID: 64073
Date Established (SI): 01/11/2017
Date Closed/Lifted (SI): Not reported
PI Number: 005822
PI Name: FORMER EXXON BAYONNE TERMINAL
CEA Description (SI): Dibenzofuran
CEA Case Track #: Not reported
CEA Duration: 999.00
Intermediate Durations: Yes

Facility ID: 64073
Date Established (SI): 01/11/2017
Date Closed/Lifted (SI): Not reported
PI Number: 005822
PI Name: FORMER EXXON BAYONNE TERMINAL
CEA Description (SI): Fluoranthene
CEA Case Track #: 6946
CEA Duration: 999.00
Intermediate Durations: Yes

Facility ID: 64073
Date Established (SI): 01/11/2017
Date Closed/Lifted (SI): Not reported
PI Number: 005822
PI Name: FORMER EXXON BAYONNE TERMINAL
CEA Description (SI): Fluoranthene
CEA Case Track #: 6947
CEA Duration: 999.00
Intermediate Durations: Yes

Facility ID: 64073
Date Established (SI): 01/11/2017
Date Closed/Lifted (SI): Not reported
PI Number: 005822
PI Name: FORMER EXXON BAYONNE TERMINAL
CEA Description (SI): Fluoranthene
CEA Case Track #: 6948
CEA Duration: 999.00
Intermediate Durations: Yes

Facility ID: 64073
Date Established (SI): 01/11/2017
Date Closed/Lifted (SI): Not reported
PI Number: 005822
PI Name: FORMER EXXON BAYONNE TERMINAL
CEA Description (SI): Fluoranthene
CEA Case Track #: 6952
CEA Duration: 999.00
Intermediate Durations: Yes

Facility ID: 64073
Date Established (SI): 01/11/2017

IMTT TERMINALS BAYONNE (Continued) **S105343789**

Date Closed/Lifted (SI): Not reported
PI Number: 005822
PI Name: FORMER EXXON BAYONNE TERMINAL
CEA Description (SI): Fluoranthene
CEA Case Track #: 6954
CEA Duration: 999.00
Intermediate Durations: Yes

Facility ID: 64073
Date Established (SI): 01/11/2017
Date Closed/Lifted (SI): Not reported
PI Number: 005822
PI Name: FORMER EXXON BAYONNE TERMINAL
CEA Description (SI): Fluoranthene
CEA Case Track #: 91130
CEA Duration: 999.00
Intermediate Durations: Yes

Facility ID: 64073
Date Established (SI): 01/11/2017
Date Closed/Lifted (SI): Not reported
PI Number: 005822
PI Name: FORMER EXXON BAYONNE TERMINAL
CEA Description (SI): Fluoranthene
CEA Case Track #: 143250
CEA Duration: 999.00
Intermediate Durations: Yes

Facility ID: 64073
Date Established (SI): 01/11/2017
Date Closed/Lifted (SI): Not reported
PI Number: 005822
PI Name: FORMER EXXON BAYONNE TERMINAL
CEA Description (SI): Fluoranthene
CEA Case Track #: Not reported
CEA Duration: 999.00
Intermediate Durations: Yes

Facility ID: 64073
Date Established (SI): 01/11/2017
Date Closed/Lifted (SI): Not reported
PI Number: 005822
PI Name: FORMER EXXON BAYONNE TERMINAL
CEA Description (SI): Fluorene
CEA Case Track #: 6946
CEA Duration: 999.00
Intermediate Durations: Yes

Facility ID: 64073
Date Established (SI): 01/11/2017
Date Closed/Lifted (SI): Not reported
PI Number: 005822
PI Name: FORMER EXXON BAYONNE TERMINAL
CEA Description (SI): Fluorene
CEA Case Track #: 6947
CEA Duration: 999.00
Intermediate Durations: Yes

IMTT TERMINALS BAYONNE (Continued) **S105343789**

Facility ID: 64073
Date Established (SI): 01/11/2017
Date Closed/Lifted (SI): Not reported
PI Number: 005822
PI Name: FORMER EXXON BAYONNE TERMINAL
CEA Description (SI): Fluorene
CEA Case Track #: 6948
CEA Duration: 999.00
Intermediate Durations: Yes

Facility ID: 64073
Date Established (SI): 01/11/2017
Date Closed/Lifted (SI): Not reported
PI Number: 005822
PI Name: FORMER EXXON BAYONNE TERMINAL
CEA Description (SI): Fluorene
CEA Case Track #: 6952
CEA Duration: 999.00
Intermediate Durations: Yes

Facility ID: 64073
Date Established (SI): 01/11/2017
Date Closed/Lifted (SI): Not reported
PI Number: 005822
PI Name: FORMER EXXON BAYONNE TERMINAL
CEA Description (SI): Fluorene
CEA Case Track #: 6954
CEA Duration: 999.00
Intermediate Durations: Yes

Facility ID: 64073
Date Established (SI): 01/11/2017
Date Closed/Lifted (SI): Not reported
PI Number: 005822
PI Name: FORMER EXXON BAYONNE TERMINAL
CEA Description (SI): Fluorene
CEA Case Track #: 91130
CEA Duration: 999.00
Intermediate Durations: Yes

Facility ID: 64073
Date Established (SI): 01/11/2017
Date Closed/Lifted (SI): Not reported
PI Number: 005822
PI Name: FORMER EXXON BAYONNE TERMINAL
CEA Description (SI): Fluorene
CEA Case Track #: 143250
CEA Duration: 999.00
Intermediate Durations: Yes

Facility ID: 64073
Date Established (SI): 01/11/2017
Date Closed/Lifted (SI): Not reported
PI Number: 005822
PI Name: FORMER EXXON BAYONNE TERMINAL
CEA Description (SI): Fluorene
CEA Case Track #: Not reported

IMTT TERMINALS BAYONNE (Continued) **S105343789**

CEA Duration: 999.00
Intermediate Durations: Yes

Facility ID: 64073
Date Established (SI): 01/11/2017
Date Closed/Lifted (SI): Not reported
PI Number: 005822
PI Name: FORMER EXXON BAYONNE TERMINAL
CEA Description (SI): Indeno(1,2,3-cd)pyrene
CEA Case Track #: 6946
CEA Duration: 999.00
Intermediate Durations: Yes

Facility ID: 64073
Date Established (SI): 01/11/2017
Date Closed/Lifted (SI): Not reported
PI Number: 005822
PI Name: FORMER EXXON BAYONNE TERMINAL
CEA Description (SI): Indeno(1,2,3-cd)pyrene
CEA Case Track #: 6947
CEA Duration: 999.00
Intermediate Durations: Yes

Facility ID: 64073
Date Established (SI): 01/11/2017
Date Closed/Lifted (SI): Not reported
PI Number: 005822
PI Name: FORMER EXXON BAYONNE TERMINAL
CEA Description (SI): Indeno(1,2,3-cd)pyrene
CEA Case Track #: 6948
CEA Duration: 999.00
Intermediate Durations: Yes

Facility ID: 64073
Date Established (SI): 01/11/2017
Date Closed/Lifted (SI): Not reported
PI Number: 005822
PI Name: FORMER EXXON BAYONNE TERMINAL
CEA Description (SI): Indeno(1,2,3-cd)pyrene
CEA Case Track #: 6952
CEA Duration: 999.00
Intermediate Durations: Yes

Facility ID: 64073
Date Established (SI): 01/11/2017
Date Closed/Lifted (SI): Not reported
PI Number: 005822
PI Name: FORMER EXXON BAYONNE TERMINAL
CEA Description (SI): Indeno(1,2,3-cd)pyrene
CEA Case Track #: 6954
CEA Duration: 999.00
Intermediate Durations: Yes

Facility ID: 64073
Date Established (SI): 01/11/2017
Date Closed/Lifted (SI): Not reported
PI Number: 005822

IMTT TERMINALS BAYONNE (Continued) **S105343789**

PI Name: FORMER EXXON BAYONNE TERMINAL
CEA Description (SI): Indeno(1,2,3-cd)pyrene
CEA Case Track #: 91130
CEA Duration: 999.00
Intermediate Durations: Yes

Facility ID: 64073
Date Established (SI): 01/11/2017
Date Closed/Lifted (SI): Not reported
PI Number: 005822
PI Name: FORMER EXXON BAYONNE TERMINAL
CEA Description (SI): Indeno(1,2,3-cd)pyrene
CEA Case Track #: 143250
CEA Duration: 999.00
Intermediate Durations: Yes

Facility ID: 64073
Date Established (SI): 01/11/2017
Date Closed/Lifted (SI): Not reported
PI Number: 005822
PI Name: FORMER EXXON BAYONNE TERMINAL
CEA Description (SI): Indeno(1,2,3-cd)pyrene
CEA Case Track #: Not reported
CEA Duration: 999.00
Intermediate Durations: Yes

Facility ID: 64073
Date Established (SI): 01/11/2017
Date Closed/Lifted (SI): Not reported
PI Number: 005822
PI Name: FORMER EXXON BAYONNE TERMINAL
CEA Description (SI): Lead
CEA Case Track #: 6946
CEA Duration: 999.00
Intermediate Durations: Yes

Facility ID: 64073
Date Established (SI): 01/11/2017
Date Closed/Lifted (SI): Not reported
PI Number: 005822
PI Name: FORMER EXXON BAYONNE TERMINAL
CEA Description (SI): Lead
CEA Case Track #: 6947
CEA Duration: 999.00
Intermediate Durations: Yes

Facility ID: 64073
Date Established (SI): 01/11/2017
Date Closed/Lifted (SI): Not reported
PI Number: 005822
PI Name: FORMER EXXON BAYONNE TERMINAL
CEA Description (SI): Lead
CEA Case Track #: 6948
CEA Duration: 999.00
Intermediate Durations: Yes

Facility ID: 64073

IMTT TERMINALS BAYONNE (Continued) **S105343789**

Date Established (SI): 01/11/2017
Date Closed/Lifted (SI): Not reported
PI Number: 005822
PI Name: FORMER EXXON BAYONNE TERMINAL
CEA Description (SI): Lead
CEA Case Track #: 6952
CEA Duration: 999.00
Intermediate Durations: Yes

Facility ID: 64073
Date Established (SI): 01/11/2017
Date Closed/Lifted (SI): Not reported
PI Number: 005822
PI Name: FORMER EXXON BAYONNE TERMINAL
CEA Description (SI): Lead
CEA Case Track #: 6954
CEA Duration: 999.00
Intermediate Durations: Yes

Facility ID: 64073
Date Established (SI): 01/11/2017
Date Closed/Lifted (SI): Not reported
PI Number: 005822
PI Name: FORMER EXXON BAYONNE TERMINAL
CEA Description (SI): Lead
CEA Case Track #: 91130
CEA Duration: 999.00
Intermediate Durations: Yes

Facility ID: 64073
Date Established (SI): 01/11/2017
Date Closed/Lifted (SI): Not reported
PI Number: 005822
PI Name: FORMER EXXON BAYONNE TERMINAL
CEA Description (SI): Lead
CEA Case Track #: 143250
CEA Duration: 999.00
Intermediate Durations: Yes

Facility ID: 64073
Date Established (SI): 01/11/2017
Date Closed/Lifted (SI): Not reported
PI Number: 005822
PI Name: FORMER EXXON BAYONNE TERMINAL
CEA Description (SI): Lead
CEA Case Track #: Not reported
CEA Duration: 999.00
Intermediate Durations: Yes

Facility ID: 64073
Date Established (SI): 01/11/2017
Date Closed/Lifted (SI): Not reported
PI Number: 005822
PI Name: FORMER EXXON BAYONNE TERMINAL
CEA Description (SI): Methylnaphthalene (2-)
CEA Case Track #: 6946
CEA Duration: 999.00

IMTT TERMINALS BAYONNE (Continued) **S105343789**

Intermediate Durations: Yes

Facility ID: 64073
Date Established (SI): 01/11/2017
Date Closed/Lifted (SI): Not reported
PI Number: 005822
PI Name: FORMER EXXON BAYONNE TERMINAL
CEA Description (SI): Methylnaphthalene (2-)
CEA Case Track #: 6947
CEA Duration: 999.00
Intermediate Durations: Yes

Facility ID: 64073
Date Established (SI): 01/11/2017
Date Closed/Lifted (SI): Not reported
PI Number: 005822
PI Name: FORMER EXXON BAYONNE TERMINAL
CEA Description (SI): Methylnaphthalene (2-)
CEA Case Track #: 6948
CEA Duration: 999.00
Intermediate Durations: Yes

Facility ID: 64073
Date Established (SI): 01/11/2017
Date Closed/Lifted (SI): Not reported
PI Number: 005822
PI Name: FORMER EXXON BAYONNE TERMINAL
CEA Description (SI): Methylnaphthalene (2-)
CEA Case Track #: 6952
CEA Duration: 999.00
Intermediate Durations: Yes

Facility ID: 64073
Date Established (SI): 01/11/2017
Date Closed/Lifted (SI): Not reported
PI Number: 005822
PI Name: FORMER EXXON BAYONNE TERMINAL
CEA Description (SI): Methylnaphthalene (2-)
CEA Case Track #: 6954
CEA Duration: 999.00
Intermediate Durations: Yes

Facility ID: 64073
Date Established (SI): 01/11/2017
Date Closed/Lifted (SI): Not reported
PI Number: 005822
PI Name: FORMER EXXON BAYONNE TERMINAL
CEA Description (SI): Methylnaphthalene (2-)
CEA Case Track #: 91130
CEA Duration: 999.00
Intermediate Durations: Yes

Facility ID: 64073
Date Established (SI): 01/11/2017
Date Closed/Lifted (SI): Not reported
PI Number: 005822
PI Name: FORMER EXXON BAYONNE TERMINAL

IMTT TERMINALS BAYONNE (Continued) **S105343789**

CEA Description (SI): Methylnaphthalene (2-)
CEA Case Track #: 143250
CEA Duration: 999.00
Intermediate Durations: Yes

Facility ID: 64073
Date Established (SI): 01/11/2017
Date Closed/Lifted (SI): Not reported
PI Number: 005822
PI Name: FORMER EXXON BAYONNE TERMINAL
CEA Description (SI): Methylnaphthalene (2-)
CEA Case Track #: Not reported
CEA Duration: 999.00
Intermediate Durations: Yes

Facility ID: 64073
Date Established (SI): 01/11/2017
Date Closed/Lifted (SI): Not reported
PI Number: 005822
PI Name: FORMER EXXON BAYONNE TERMINAL
CEA Description (SI): Methyl tert-butyl ether
CEA Case Track #: 6946
CEA Duration: 999.00
Intermediate Durations: Yes

Facility ID: 64073
Date Established (SI): 01/11/2017
Date Closed/Lifted (SI): Not reported
PI Number: 005822
PI Name: FORMER EXXON BAYONNE TERMINAL
CEA Description (SI): Methyl tert-butyl ether
CEA Case Track #: 6947
CEA Duration: 999.00
Intermediate Durations: Yes

Facility ID: 64073
Date Established (SI): 01/11/2017
Date Closed/Lifted (SI): Not reported
PI Number: 005822
PI Name: FORMER EXXON BAYONNE TERMINAL
CEA Description (SI): Methyl tert-butyl ether
CEA Case Track #: 6948
CEA Duration: 999.00
Intermediate Durations: Yes

Facility ID: 64073
Date Established (SI): 01/11/2017
Date Closed/Lifted (SI): Not reported
PI Number: 005822
PI Name: FORMER EXXON BAYONNE TERMINAL
CEA Description (SI): Methyl tert-butyl ether
CEA Case Track #: 6952
CEA Duration: 999.00
Intermediate Durations: Yes

Facility ID: 64073
Date Established (SI): 01/11/2017

IMTT TERMINALS BAYONNE (Continued) **S105343789**

Date Closed/Lifted (SI): Not reported
PI Number: 005822
PI Name: FORMER EXXON BAYONNE TERMINAL
CEA Description (SI): Methyl tert-butyl ether
CEA Case Track #: 6954
CEA Duration: 999.00
Intermediate Durations: Yes

Facility ID: 64073
Date Established (SI): 01/11/2017
Date Closed/Lifted (SI): Not reported
PI Number: 005822
PI Name: FORMER EXXON BAYONNE TERMINAL
CEA Description (SI): Methyl tert-butyl ether
CEA Case Track #: 91130
CEA Duration: 999.00
Intermediate Durations: Yes

Facility ID: 64073
Date Established (SI): 01/11/2017
Date Closed/Lifted (SI): Not reported
PI Number: 005822
PI Name: FORMER EXXON BAYONNE TERMINAL
CEA Description (SI): Methyl tert-butyl ether
CEA Case Track #: 143250
CEA Duration: 999.00
Intermediate Durations: Yes

Facility ID: 64073
Date Established (SI): 01/11/2017
Date Closed/Lifted (SI): Not reported
PI Number: 005822
PI Name: FORMER EXXON BAYONNE TERMINAL
CEA Description (SI): Methyl tert-butyl ether
CEA Case Track #: Not reported
CEA Duration: 999.00
Intermediate Durations: Yes

Facility ID: 64073
Date Established (SI): 01/11/2017
Date Closed/Lifted (SI): Not reported
PI Number: 005822
PI Name: FORMER EXXON BAYONNE TERMINAL
CEA Description (SI): Naphthalene
CEA Case Track #: 6946
CEA Duration: 999.00
Intermediate Durations: Yes

Facility ID: 64073
Date Established (SI): 01/11/2017
Date Closed/Lifted (SI): Not reported
PI Number: 005822
PI Name: FORMER EXXON BAYONNE TERMINAL
CEA Description (SI): Naphthalene
CEA Case Track #: 6947
CEA Duration: 999.00
Intermediate Durations: Yes

IMTT TERMINALS BAYONNE (Continued) **S105343789**

Facility ID: 64073
Date Established (SI): 01/11/2017
Date Closed/Lifted (SI): Not reported
PI Number: 005822
PI Name: FORMER EXXON BAYONNE TERMINAL
CEA Description (SI): Naphthalene
CEA Case Track #: 6948
CEA Duration: 999.00
Intermediate Durations: Yes

Facility ID: 64073
Date Established (SI): 01/11/2017
Date Closed/Lifted (SI): Not reported
PI Number: 005822
PI Name: FORMER EXXON BAYONNE TERMINAL
CEA Description (SI): Naphthalene
CEA Case Track #: 6952
CEA Duration: 999.00
Intermediate Durations: Yes

Facility ID: 64073
Date Established (SI): 01/11/2017
Date Closed/Lifted (SI): Not reported
PI Number: 005822
PI Name: FORMER EXXON BAYONNE TERMINAL
CEA Description (SI): Naphthalene
CEA Case Track #: 6954
CEA Duration: 999.00
Intermediate Durations: Yes

Facility ID: 64073
Date Established (SI): 01/11/2017
Date Closed/Lifted (SI): Not reported
PI Number: 005822
PI Name: FORMER EXXON BAYONNE TERMINAL
CEA Description (SI): Naphthalene
CEA Case Track #: 91130
CEA Duration: 999.00
Intermediate Durations: Yes

Facility ID: 64073
Date Established (SI): 01/11/2017
Date Closed/Lifted (SI): Not reported
PI Number: 005822
PI Name: FORMER EXXON BAYONNE TERMINAL
CEA Description (SI): Naphthalene
CEA Case Track #: 143250
CEA Duration: 999.00
Intermediate Durations: Yes

Facility ID: 64073
Date Established (SI): 01/11/2017
Date Closed/Lifted (SI): Not reported
PI Number: 005822
PI Name: FORMER EXXON BAYONNE TERMINAL
CEA Description (SI): Naphthalene
CEA Case Track #: Not reported

IMTT TERMINALS BAYONNE (Continued) **S105343789**

CEA Duration: 999.00
Intermediate Durations: Yes

Facility ID: 64073
Date Established (SI): 01/11/2017
Date Closed/Lifted (SI): Not reported
PI Number: 005822
PI Name: FORMER EXXON BAYONNE TERMINAL
CEA Description (SI): Phenanthrene
CEA Case Track #: 6946
CEA Duration: 999.00
Intermediate Durations: Yes

Facility ID: 64073
Date Established (SI): 01/11/2017
Date Closed/Lifted (SI): Not reported
PI Number: 005822
PI Name: FORMER EXXON BAYONNE TERMINAL
CEA Description (SI): Phenanthrene
CEA Case Track #: 6947
CEA Duration: 999.00
Intermediate Durations: Yes

Facility ID: 64073
Date Established (SI): 01/11/2017
Date Closed/Lifted (SI): Not reported
PI Number: 005822
PI Name: FORMER EXXON BAYONNE TERMINAL
CEA Description (SI): Phenanthrene
CEA Case Track #: 6948
CEA Duration: 999.00
Intermediate Durations: Yes

Facility ID: 64073
Date Established (SI): 01/11/2017
Date Closed/Lifted (SI): Not reported
PI Number: 005822
PI Name: FORMER EXXON BAYONNE TERMINAL
CEA Description (SI): Phenanthrene
CEA Case Track #: 6952
CEA Duration: 999.00
Intermediate Durations: Yes

Facility ID: 64073
Date Established (SI): 01/11/2017
Date Closed/Lifted (SI): Not reported
PI Number: 005822
PI Name: FORMER EXXON BAYONNE TERMINAL
CEA Description (SI): Phenanthrene
CEA Case Track #: 6954
CEA Duration: 999.00
Intermediate Durations: Yes

Facility ID: 64073
Date Established (SI): 01/11/2017
Date Closed/Lifted (SI): Not reported
PI Number: 005822

IMTT TERMINALS BAYONNE (Continued) **S105343789**

PI Name: FORMER EXXON BAYONNE TERMINAL
CEA Description (SI): Phenanthrene
CEA Case Track #: 91130
CEA Duration: 999.00
Intermediate Durations: Yes

Facility ID: 64073
Date Established (SI): 01/11/2017
Date Closed/Lifted (SI): Not reported
PI Number: 005822
PI Name: FORMER EXXON BAYONNE TERMINAL
CEA Description (SI): Phenanthrene
CEA Case Track #: 143250
CEA Duration: 999.00
Intermediate Durations: Yes

Facility ID: 64073
Date Established (SI): 01/11/2017
Date Closed/Lifted (SI): Not reported
PI Number: 005822
PI Name: FORMER EXXON BAYONNE TERMINAL
CEA Description (SI): Phenanthrene
CEA Case Track #: Not reported
CEA Duration: 999.00
Intermediate Durations: Yes

Facility ID: 64073
Date Established (SI): 01/11/2017
Date Closed/Lifted (SI): Not reported
PI Number: 005822
PI Name: FORMER EXXON BAYONNE TERMINAL
CEA Description (SI): Pyrene
CEA Case Track #: 6946
CEA Duration: 999.00
Intermediate Durations: Yes

Facility ID: 64073
Date Established (SI): 01/11/2017
Date Closed/Lifted (SI): Not reported
PI Number: 005822
PI Name: FORMER EXXON BAYONNE TERMINAL
CEA Description (SI): Pyrene
CEA Case Track #: 6947
CEA Duration: 999.00
Intermediate Durations: Yes

Facility ID: 64073
Date Established (SI): 01/11/2017
Date Closed/Lifted (SI): Not reported
PI Number: 005822
PI Name: FORMER EXXON BAYONNE TERMINAL
CEA Description (SI): Pyrene
CEA Case Track #: 6948
CEA Duration: 999.00
Intermediate Durations: Yes

Facility ID: 64073

IMTT TERMINALS BAYONNE (Continued) **S105343789**

Date Established (SI): 01/11/2017
Date Closed/Lifted (SI): Not reported
PI Number: 005822
PI Name: FORMER EXXON BAYONNE TERMINAL
CEA Description (SI): Pyrene
CEA Case Track #: 6952
CEA Duration: 999.00
Intermediate Durations: Yes

Facility ID: 64073
Date Established (SI): 01/11/2017
Date Closed/Lifted (SI): Not reported
PI Number: 005822
PI Name: FORMER EXXON BAYONNE TERMINAL
CEA Description (SI): Pyrene
CEA Case Track #: 6954
CEA Duration: 999.00
Intermediate Durations: Yes

Facility ID: 64073
Date Established (SI): 01/11/2017
Date Closed/Lifted (SI): Not reported
PI Number: 005822
PI Name: FORMER EXXON BAYONNE TERMINAL
CEA Description (SI): Pyrene
CEA Case Track #: 91130
CEA Duration: 999.00
Intermediate Durations: Yes

Facility ID: 64073
Date Established (SI): 01/11/2017
Date Closed/Lifted (SI): Not reported
PI Number: 005822
PI Name: FORMER EXXON BAYONNE TERMINAL
CEA Description (SI): Pyrene
CEA Case Track #: 143250
CEA Duration: 999.00
Intermediate Durations: Yes

Facility ID: 64073
Date Established (SI): 01/11/2017
Date Closed/Lifted (SI): Not reported
PI Number: 005822
PI Name: FORMER EXXON BAYONNE TERMINAL
CEA Description (SI): Pyrene
CEA Case Track #: Not reported
CEA Duration: 999.00
Intermediate Durations: Yes

Facility ID: 64073
Date Established (SI): 01/11/2017
Date Closed/Lifted (SI): Not reported
PI Number: 005822
PI Name: FORMER EXXON BAYONNE TERMINAL
CEA Description (SI): Tert-butyl alcohol
CEA Case Track #: 6946
CEA Duration: 999.00

IMTT TERMINALS BAYONNE (Continued) **S105343789**

Intermediate Durations: Yes

Facility ID: 64073
Date Established (SI): 01/11/2017
Date Closed/Lifted (SI): Not reported
PI Number: 005822
PI Name: FORMER EXXON BAYONNE TERMINAL
CEA Description (SI): Tert-butyl alcohol
CEA Case Track #: 6947
CEA Duration: 999.00
Intermediate Durations: Yes

Facility ID: 64073
Date Established (SI): 01/11/2017
Date Closed/Lifted (SI): Not reported
PI Number: 005822
PI Name: FORMER EXXON BAYONNE TERMINAL
CEA Description (SI): Tert-butyl alcohol
CEA Case Track #: 6948
CEA Duration: 999.00
Intermediate Durations: Yes

Facility ID: 64073
Date Established (SI): 01/11/2017
Date Closed/Lifted (SI): Not reported
PI Number: 005822
PI Name: FORMER EXXON BAYONNE TERMINAL
CEA Description (SI): Tert-butyl alcohol
CEA Case Track #: 6952
CEA Duration: 999.00
Intermediate Durations: Yes

Facility ID: 64073
Date Established (SI): 01/11/2017
Date Closed/Lifted (SI): Not reported
PI Number: 005822
PI Name: FORMER EXXON BAYONNE TERMINAL
CEA Description (SI): Tert-butyl alcohol
CEA Case Track #: 6954
CEA Duration: 999.00
Intermediate Durations: Yes

Facility ID: 64073
Date Established (SI): 01/11/2017
Date Closed/Lifted (SI): Not reported
PI Number: 005822
PI Name: FORMER EXXON BAYONNE TERMINAL
CEA Description (SI): Tert-butyl alcohol
CEA Case Track #: 91130
CEA Duration: 999.00
Intermediate Durations: Yes

Facility ID: 64073
Date Established (SI): 01/11/2017
Date Closed/Lifted (SI): Not reported
PI Number: 005822
PI Name: FORMER EXXON BAYONNE TERMINAL

IMTT TERMINALS BAYONNE (Continued) **S105343789**

CEA Description (SI): Tert-butyl alcohol
CEA Case Track #: 143250
CEA Duration: 999.00
Intermediate Durations: Yes

Facility ID: 64073
Date Established (SI): 01/11/2017
Date Closed/Lifted (SI): Not reported
PI Number: 005822
PI Name: FORMER EXXON BAYONNE TERMINAL
CEA Description (SI): Tert-butyl alcohol
CEA Case Track #: Not reported
CEA Duration: 999.00
Intermediate Durations: Yes

Facility ID: 64073
Date Established (SI): 01/11/2017
Date Closed/Lifted (SI): Not reported
PI Number: 005822
PI Name: FORMER EXXON BAYONNE TERMINAL
CEA Description (SI): Tetrachloroethylene
CEA Case Track #: 6946
CEA Duration: 999.00
Intermediate Durations: Yes

Facility ID: 64073
Date Established (SI): 01/11/2017
Date Closed/Lifted (SI): Not reported
PI Number: 005822
PI Name: FORMER EXXON BAYONNE TERMINAL
CEA Description (SI): Tetrachloroethylene
CEA Case Track #: 6947
CEA Duration: 999.00
Intermediate Durations: Yes

Facility ID: 64073
Date Established (SI): 01/11/2017
Date Closed/Lifted (SI): Not reported
PI Number: 005822
PI Name: FORMER EXXON BAYONNE TERMINAL
CEA Description (SI): Tetrachloroethylene
CEA Case Track #: 6948
CEA Duration: 999.00
Intermediate Durations: Yes

Facility ID: 64073
Date Established (SI): 01/11/2017
Date Closed/Lifted (SI): Not reported
PI Number: 005822
PI Name: FORMER EXXON BAYONNE TERMINAL
CEA Description (SI): Tetrachloroethylene
CEA Case Track #: 6952
CEA Duration: 999.00
Intermediate Durations: Yes

Facility ID: 64073
Date Established (SI): 01/11/2017

IMTT TERMINALS BAYONNE (Continued) **S105343789**

Date Closed/Lifted (SI): Not reported
PI Number: 005822
PI Name: FORMER EXXON BAYONNE TERMINAL
CEA Description (SI): Tetrachloroethylene
CEA Case Track #: 6954
CEA Duration: 999.00
Intermediate Durations: Yes

Facility ID: 64073
Date Established (SI): 01/11/2017
Date Closed/Lifted (SI): Not reported
PI Number: 005822
PI Name: FORMER EXXON BAYONNE TERMINAL
CEA Description (SI): Tetrachloroethylene
CEA Case Track #: 91130
CEA Duration: 999.00
Intermediate Durations: Yes

Facility ID: 64073
Date Established (SI): 01/11/2017
Date Closed/Lifted (SI): Not reported
PI Number: 005822
PI Name: FORMER EXXON BAYONNE TERMINAL
CEA Description (SI): Tetrachloroethylene
CEA Case Track #: 143250
CEA Duration: 999.00
Intermediate Durations: Yes

Facility ID: 64073
Date Established (SI): 01/11/2017
Date Closed/Lifted (SI): Not reported
PI Number: 005822
PI Name: FORMER EXXON BAYONNE TERMINAL
CEA Description (SI): Tetrachloroethylene
CEA Case Track #: Not reported
CEA Duration: 999.00
Intermediate Durations: Yes

Facility ID: 64073
Date Established (SI): 01/11/2017
Date Closed/Lifted (SI): Not reported
PI Number: 005822
PI Name: FORMER EXXON BAYONNE TERMINAL
CEA Description (SI): Trichloroethylene
CEA Case Track #: 6946
CEA Duration: 999.00
Intermediate Durations: Yes

Facility ID: 64073
Date Established (SI): 01/11/2017
Date Closed/Lifted (SI): Not reported
PI Number: 005822
PI Name: FORMER EXXON BAYONNE TERMINAL
CEA Description (SI): Trichloroethylene
CEA Case Track #: 6947
CEA Duration: 999.00
Intermediate Durations: Yes

IMTT TERMINALS BAYONNE (Continued) **S105343789**

Facility ID: 64073
Date Established (SI): 01/11/2017
Date Closed/Lifted (SI): Not reported
PI Number: 005822
PI Name: FORMER EXXON BAYONNE TERMINAL
CEA Description (SI): Trichloroethylene
CEA Case Track #: 6948
CEA Duration: 999.00
Intermediate Durations: Yes

Facility ID: 64073
Date Established (SI): 01/11/2017
Date Closed/Lifted (SI): Not reported
PI Number: 005822
PI Name: FORMER EXXON BAYONNE TERMINAL
CEA Description (SI): Trichloroethylene
CEA Case Track #: 6952
CEA Duration: 999.00
Intermediate Durations: Yes

Facility ID: 64073
Date Established (SI): 01/11/2017
Date Closed/Lifted (SI): Not reported
PI Number: 005822
PI Name: FORMER EXXON BAYONNE TERMINAL
CEA Description (SI): Trichloroethylene
CEA Case Track #: 6954
CEA Duration: 999.00
Intermediate Durations: Yes

Facility ID: 64073
Date Established (SI): 01/11/2017
Date Closed/Lifted (SI): Not reported
PI Number: 005822
PI Name: FORMER EXXON BAYONNE TERMINAL
CEA Description (SI): Trichloroethylene
CEA Case Track #: 91130
CEA Duration: 999.00
Intermediate Durations: Yes

Facility ID: 64073
Date Established (SI): 01/11/2017
Date Closed/Lifted (SI): Not reported
PI Number: 005822
PI Name: FORMER EXXON BAYONNE TERMINAL
CEA Description (SI): Trichloroethylene
CEA Case Track #: 143250
CEA Duration: 999.00
Intermediate Durations: Yes

Facility ID: 64073
Date Established (SI): 01/11/2017
Date Closed/Lifted (SI): Not reported
PI Number: 005822
PI Name: FORMER EXXON BAYONNE TERMINAL
CEA Description (SI): Trichloroethylene
CEA Case Track #: Not reported

IMTT TERMINALS BAYONNE (Continued) **S105343789**

CEA Duration: 999.00
Intermediate Durations: Yes

Facility ID: 64073
Date Established (SI): 01/11/2017
Date Closed/Lifted (SI): Not reported
PI Number: 005822
PI Name: FORMER EXXON BAYONNE TERMINAL
CEA Description (SI): Vinyl chloride
CEA Case Track #: 6946
CEA Duration: 999.00
Intermediate Durations: Yes

Facility ID: 64073
Date Established (SI): 01/11/2017
Date Closed/Lifted (SI): Not reported
PI Number: 005822
PI Name: FORMER EXXON BAYONNE TERMINAL
CEA Description (SI): Vinyl chloride
CEA Case Track #: 6947
CEA Duration: 999.00
Intermediate Durations: Yes

Facility ID: 64073
Date Established (SI): 01/11/2017
Date Closed/Lifted (SI): Not reported
PI Number: 005822
PI Name: FORMER EXXON BAYONNE TERMINAL
CEA Description (SI): Vinyl chloride
CEA Case Track #: 6948
CEA Duration: 999.00
Intermediate Durations: Yes

Facility ID: 64073
Date Established (SI): 01/11/2017
Date Closed/Lifted (SI): Not reported
PI Number: 005822
PI Name: FORMER EXXON BAYONNE TERMINAL
CEA Description (SI): Vinyl chloride
CEA Case Track #: 6952
CEA Duration: 999.00
Intermediate Durations: Yes

Facility ID: 64073
Date Established (SI): 01/11/2017
Date Closed/Lifted (SI): Not reported
PI Number: 005822
PI Name: FORMER EXXON BAYONNE TERMINAL
CEA Description (SI): Vinyl chloride
CEA Case Track #: 6954
CEA Duration: 999.00
Intermediate Durations: Yes

Facility ID: 64073
Date Established (SI): 01/11/2017
Date Closed/Lifted (SI): Not reported
PI Number: 005822

IMTT TERMINALS BAYONNE (Continued) **S105343789**

PI Name: FORMER EXXON BAYONNE TERMINAL
CEA Description (SI): Vinyl chloride
CEA Case Track #: 91130
CEA Duration: 999.00
Intermediate Durations: Yes

Facility ID: 64073
Date Established (SI): 01/11/2017
Date Closed/Lifted (SI): Not reported
PI Number: 005822
PI Name: FORMER EXXON BAYONNE TERMINAL
CEA Description (SI): Vinyl chloride
CEA Case Track #: 143250
CEA Duration: 999.00
Intermediate Durations: Yes

Facility ID: 64073
Date Established (SI): 01/11/2017
Date Closed/Lifted (SI): Not reported
PI Number: 005822
PI Name: FORMER EXXON BAYONNE TERMINAL
CEA Description (SI): Vinyl chloride
CEA Case Track #: Not reported
CEA Duration: 999.00
Intermediate Durations: Yes

Facility ID: 14888
Date Established (SI): 01/11/2017
Date Closed/Lifted (SI): Not reported
PI Number: 005822
PI Name: FORMER EXXON BAYONNE TERMINAL
CEA Description (SI): Acenaphthene
CEA Case Track #: 6946
CEA Duration: 999.00
Intermediate Durations: Yes

Facility ID: 14888
Date Established (SI): 01/11/2017
Date Closed/Lifted (SI): Not reported
PI Number: 005822
PI Name: FORMER EXXON BAYONNE TERMINAL
CEA Description (SI): Acenaphthene
CEA Case Track #: 6947
CEA Duration: 999.00
Intermediate Durations: Yes

Facility ID: 14888
Date Established (SI): 01/11/2017
Date Closed/Lifted (SI): Not reported
PI Number: 005822
PI Name: FORMER EXXON BAYONNE TERMINAL
CEA Description (SI): Acenaphthene
CEA Case Track #: 6948
CEA Duration: 999.00
Intermediate Durations: Yes

Facility ID: 14888

IMTT TERMINALS BAYONNE (Continued) **S105343789**

Date Established (SI): 01/11/2017
Date Closed/Lifted (SI): Not reported
PI Number: 005822
PI Name: FORMER EXXON BAYONNE TERMINAL
CEA Description (SI): Acenaphthene
CEA Case Track #: 6952
CEA Duration: 999.00
Intermediate Durations: Yes

Facility ID: 14888
Date Established (SI): 01/11/2017
Date Closed/Lifted (SI): Not reported
PI Number: 005822
PI Name: FORMER EXXON BAYONNE TERMINAL
CEA Description (SI): Acenaphthene
CEA Case Track #: 6954
CEA Duration: 999.00
Intermediate Durations: Yes

Facility ID: 14888
Date Established (SI): 01/11/2017
Date Closed/Lifted (SI): Not reported
PI Number: 005822
PI Name: FORMER EXXON BAYONNE TERMINAL
CEA Description (SI): Acenaphthene
CEA Case Track #: 91130
CEA Duration: 999.00
Intermediate Durations: Yes

Facility ID: 14888
Date Established (SI): 01/11/2017
Date Closed/Lifted (SI): Not reported
PI Number: 005822
PI Name: FORMER EXXON BAYONNE TERMINAL
CEA Description (SI): Acenaphthene
CEA Case Track #: 143250
CEA Duration: 999.00
Intermediate Durations: Yes

Facility ID: 14888
Date Established (SI): 01/11/2017
Date Closed/Lifted (SI): Not reported
PI Number: 005822
PI Name: FORMER EXXON BAYONNE TERMINAL
CEA Description (SI): Acenaphthene
CEA Case Track #: Not reported
CEA Duration: 999.00
Intermediate Durations: Yes

Facility ID: 14888
Date Established (SI): 01/11/2017
Date Closed/Lifted (SI): Not reported
PI Number: 005822
PI Name: FORMER EXXON BAYONNE TERMINAL
CEA Description (SI): Arsenic
CEA Case Track #: 6946
CEA Duration: 999.00

IMTT TERMINALS BAYONNE (Continued) **S105343789**

Intermediate Durations: Yes

Facility ID: 14888
Date Established (SI): 01/11/2017
Date Closed/Lifted (SI): Not reported
PI Number: 005822
PI Name: FORMER EXXON BAYONNE TERMINAL
CEA Description (SI): Arsenic
CEA Case Track #: 6947
CEA Duration: 999.00
Intermediate Durations: Yes

Facility ID: 14888
Date Established (SI): 01/11/2017
Date Closed/Lifted (SI): Not reported
PI Number: 005822
PI Name: FORMER EXXON BAYONNE TERMINAL
CEA Description (SI): Arsenic
CEA Case Track #: 6948
CEA Duration: 999.00
Intermediate Durations: Yes

Facility ID: 14888
Date Established (SI): 01/11/2017
Date Closed/Lifted (SI): Not reported
PI Number: 005822
PI Name: FORMER EXXON BAYONNE TERMINAL
CEA Description (SI): Arsenic
CEA Case Track #: 6952
CEA Duration: 999.00
Intermediate Durations: Yes

Facility ID: 14888
Date Established (SI): 01/11/2017
Date Closed/Lifted (SI): Not reported
PI Number: 005822
PI Name: FORMER EXXON BAYONNE TERMINAL
CEA Description (SI): Arsenic
CEA Case Track #: 6954
CEA Duration: 999.00
Intermediate Durations: Yes

Facility ID: 14888
Date Established (SI): 01/11/2017
Date Closed/Lifted (SI): Not reported
PI Number: 005822
PI Name: FORMER EXXON BAYONNE TERMINAL
CEA Description (SI): Arsenic
CEA Case Track #: 91130
CEA Duration: 999.00
Intermediate Durations: Yes

Facility ID: 14888
Date Established (SI): 01/11/2017
Date Closed/Lifted (SI): Not reported
PI Number: 005822
PI Name: FORMER EXXON BAYONNE TERMINAL

IMTT TERMINALS BAYONNE (Continued) **S105343789**

CEA Description (SI): Arsenic
CEA Case Track #: 143250
CEA Duration: 999.00
Intermediate Durations: Yes

Facility ID: 14888
Date Established (SI): 01/11/2017
Date Closed/Lifted (SI): Not reported
PI Number: 005822
PI Name: FORMER EXXON BAYONNE TERMINAL
CEA Description (SI): Arsenic
CEA Case Track #: Not reported
CEA Duration: 999.00
Intermediate Durations: Yes

Facility ID: 14888
Date Established (SI): 01/11/2017
Date Closed/Lifted (SI): Not reported
PI Number: 005822
PI Name: FORMER EXXON BAYONNE TERMINAL
CEA Description (SI): Benzene
CEA Case Track #: 6946
CEA Duration: 999.00
Intermediate Durations: Yes

Facility ID: 14888
Date Established (SI): 01/11/2017
Date Closed/Lifted (SI): Not reported
PI Number: 005822
PI Name: FORMER EXXON BAYONNE TERMINAL
CEA Description (SI): Benzene
CEA Case Track #: 6947
CEA Duration: 999.00
Intermediate Durations: Yes

Facility ID: 14888
Date Established (SI): 01/11/2017
Date Closed/Lifted (SI): Not reported
PI Number: 005822
PI Name: FORMER EXXON BAYONNE TERMINAL
CEA Description (SI): Benzene
CEA Case Track #: 6948
CEA Duration: 999.00
Intermediate Durations: Yes

Facility ID: 14888
Date Established (SI): 01/11/2017
Date Closed/Lifted (SI): Not reported
PI Number: 005822
PI Name: FORMER EXXON BAYONNE TERMINAL
CEA Description (SI): Benzene
CEA Case Track #: 6952
CEA Duration: 999.00
Intermediate Durations: Yes

Facility ID: 14888
Date Established (SI): 01/11/2017

IMTT TERMINALS BAYONNE (Continued) **S105343789**

Date Closed/Lifted (SI): Not reported
PI Number: 005822
PI Name: FORMER EXXON BAYONNE TERMINAL
CEA Description (SI): Benzene
CEA Case Track #: 6954
CEA Duration: 999.00
Intermediate Durations: Yes

Facility ID: 14888
Date Established (SI): 01/11/2017
Date Closed/Lifted (SI): Not reported
PI Number: 005822
PI Name: FORMER EXXON BAYONNE TERMINAL
CEA Description (SI): Benzene
CEA Case Track #: 91130
CEA Duration: 999.00
Intermediate Durations: Yes

Facility ID: 14888
Date Established (SI): 01/11/2017
Date Closed/Lifted (SI): Not reported
PI Number: 005822
PI Name: FORMER EXXON BAYONNE TERMINAL
CEA Description (SI): Benzene
CEA Case Track #: 143250
CEA Duration: 999.00
Intermediate Durations: Yes

Facility ID: 14888
Date Established (SI): 01/11/2017
Date Closed/Lifted (SI): Not reported
PI Number: 005822
PI Name: FORMER EXXON BAYONNE TERMINAL
CEA Description (SI): Benzene
CEA Case Track #: Not reported
CEA Duration: 999.00
Intermediate Durations: Yes

Facility ID: 14888
Date Established (SI): 01/11/2017
Date Closed/Lifted (SI): Not reported
PI Number: 005822
PI Name: FORMER EXXON BAYONNE TERMINAL
CEA Description (SI): Benzo(a)anthracene
CEA Case Track #: 6946
CEA Duration: 999.00
Intermediate Durations: Yes

Facility ID: 14888
Date Established (SI): 01/11/2017
Date Closed/Lifted (SI): Not reported
PI Number: 005822
PI Name: FORMER EXXON BAYONNE TERMINAL
CEA Description (SI): Benzo(a)anthracene
CEA Case Track #: 6947
CEA Duration: 999.00
Intermediate Durations: Yes

IMTT TERMINALS BAYONNE (Continued) **S105343789**

Facility ID: 14888
Date Established (SI): 01/11/2017
Date Closed/Lifted (SI): Not reported
PI Number: 005822
PI Name: FORMER EXXON BAYONNE TERMINAL
CEA Description (SI): Benzo(a)anthracene
CEA Case Track #: 6948
CEA Duration: 999.00
Intermediate Durations: Yes

Facility ID: 14888
Date Established (SI): 01/11/2017
Date Closed/Lifted (SI): Not reported
PI Number: 005822
PI Name: FORMER EXXON BAYONNE TERMINAL
CEA Description (SI): Benzo(a)anthracene
CEA Case Track #: 6952
CEA Duration: 999.00
Intermediate Durations: Yes

Facility ID: 14888
Date Established (SI): 01/11/2017
Date Closed/Lifted (SI): Not reported
PI Number: 005822
PI Name: FORMER EXXON BAYONNE TERMINAL
CEA Description (SI): Benzo(a)anthracene
CEA Case Track #: 6954
CEA Duration: 999.00
Intermediate Durations: Yes

Facility ID: 14888
Date Established (SI): 01/11/2017
Date Closed/Lifted (SI): Not reported
PI Number: 005822
PI Name: FORMER EXXON BAYONNE TERMINAL
CEA Description (SI): Benzo(a)anthracene
CEA Case Track #: 91130
CEA Duration: 999.00
Intermediate Durations: Yes

Facility ID: 14888
Date Established (SI): 01/11/2017
Date Closed/Lifted (SI): Not reported
PI Number: 005822
PI Name: FORMER EXXON BAYONNE TERMINAL
CEA Description (SI): Benzo(a)anthracene
CEA Case Track #: 143250
CEA Duration: 999.00
Intermediate Durations: Yes

Facility ID: 14888
Date Established (SI): 01/11/2017
Date Closed/Lifted (SI): Not reported
PI Number: 005822
PI Name: FORMER EXXON BAYONNE TERMINAL
CEA Description (SI): Benzo(a)anthracene
CEA Case Track #: Not reported

IMTT TERMINALS BAYONNE (Continued) **S105343789**

CEA Duration: 999.00
Intermediate Durations: Yes

Facility ID: 14888
Date Established (SI): 01/11/2017
Date Closed/Lifted (SI): Not reported
PI Number: 005822
PI Name: FORMER EXXON BAYONNE TERMINAL
CEA Description (SI): Benzo(a)pyrene
CEA Case Track #: 6946
CEA Duration: 999.00
Intermediate Durations: Yes

Facility ID: 14888
Date Established (SI): 01/11/2017
Date Closed/Lifted (SI): Not reported
PI Number: 005822
PI Name: FORMER EXXON BAYONNE TERMINAL
CEA Description (SI): Benzo(a)pyrene
CEA Case Track #: 6947
CEA Duration: 999.00
Intermediate Durations: Yes

Facility ID: 14888
Date Established (SI): 01/11/2017
Date Closed/Lifted (SI): Not reported
PI Number: 005822
PI Name: FORMER EXXON BAYONNE TERMINAL
CEA Description (SI): Benzo(a)pyrene
CEA Case Track #: 6948
CEA Duration: 999.00
Intermediate Durations: Yes

Facility ID: 14888
Date Established (SI): 01/11/2017
Date Closed/Lifted (SI): Not reported
PI Number: 005822
PI Name: FORMER EXXON BAYONNE TERMINAL
CEA Description (SI): Benzo(a)pyrene
CEA Case Track #: 6952
CEA Duration: 999.00
Intermediate Durations: Yes

Facility ID: 14888
Date Established (SI): 01/11/2017
Date Closed/Lifted (SI): Not reported
PI Number: 005822
PI Name: FORMER EXXON BAYONNE TERMINAL
CEA Description (SI): Benzo(a)pyrene
CEA Case Track #: 6954
CEA Duration: 999.00
Intermediate Durations: Yes

Facility ID: 14888
Date Established (SI): 01/11/2017
Date Closed/Lifted (SI): Not reported
PI Number: 005822

IMTT TERMINALS BAYONNE (Continued) **S105343789**

PI Name: FORMER EXXON BAYONNE TERMINAL
CEA Description (SI): Benzo(a)pyrene
CEA Case Track #: 91130
CEA Duration: 999.00
Intermediate Durations: Yes

Facility ID: 14888
Date Established (SI): 01/11/2017
Date Closed/Lifted (SI): Not reported
PI Number: 005822
PI Name: FORMER EXXON BAYONNE TERMINAL
CEA Description (SI): Benzo(a)pyrene
CEA Case Track #: 143250
CEA Duration: 999.00
Intermediate Durations: Yes

Facility ID: 14888
Date Established (SI): 01/11/2017
Date Closed/Lifted (SI): Not reported
PI Number: 005822
PI Name: FORMER EXXON BAYONNE TERMINAL
CEA Description (SI): Benzo(a)pyrene
CEA Case Track #: Not reported
CEA Duration: 999.00
Intermediate Durations: Yes

Facility ID: 14888
Date Established (SI): 01/11/2017
Date Closed/Lifted (SI): Not reported
PI Number: 005822
PI Name: FORMER EXXON BAYONNE TERMINAL
CEA Description (SI): Benzo(b)fluoranthene
CEA Case Track #: 6946
CEA Duration: 999.00
Intermediate Durations: Yes

Facility ID: 14888
Date Established (SI): 01/11/2017
Date Closed/Lifted (SI): Not reported
PI Number: 005822
PI Name: FORMER EXXON BAYONNE TERMINAL
CEA Description (SI): Benzo(b)fluoranthene
CEA Case Track #: 6947
CEA Duration: 999.00
Intermediate Durations: Yes

Facility ID: 14888
Date Established (SI): 01/11/2017
Date Closed/Lifted (SI): Not reported
PI Number: 005822
PI Name: FORMER EXXON BAYONNE TERMINAL
CEA Description (SI): Benzo(b)fluoranthene
CEA Case Track #: 6948
CEA Duration: 999.00
Intermediate Durations: Yes

Facility ID: 14888

IMTT TERMINALS BAYONNE (Continued) **S105343789**

Date Established (SI): 01/11/2017
Date Closed/Lifted (SI): Not reported
PI Number: 005822
PI Name: FORMER EXXON BAYONNE TERMINAL
CEA Description (SI): Benzo(b)fluoranthene
CEA Case Track #: 6952
CEA Duration: 999.00
Intermediate Durations: Yes

Facility ID: 14888
Date Established (SI): 01/11/2017
Date Closed/Lifted (SI): Not reported
PI Number: 005822
PI Name: FORMER EXXON BAYONNE TERMINAL
CEA Description (SI): Benzo(b)fluoranthene
CEA Case Track #: 6954
CEA Duration: 999.00
Intermediate Durations: Yes

Facility ID: 14888
Date Established (SI): 01/11/2017
Date Closed/Lifted (SI): Not reported
PI Number: 005822
PI Name: FORMER EXXON BAYONNE TERMINAL
CEA Description (SI): Benzo(b)fluoranthene
CEA Case Track #: 91130
CEA Duration: 999.00
Intermediate Durations: Yes

Facility ID: 14888
Date Established (SI): 01/11/2017
Date Closed/Lifted (SI): Not reported
PI Number: 005822
PI Name: FORMER EXXON BAYONNE TERMINAL
CEA Description (SI): Benzo(b)fluoranthene
CEA Case Track #: 143250
CEA Duration: 999.00
Intermediate Durations: Yes

Facility ID: 14888
Date Established (SI): 01/11/2017
Date Closed/Lifted (SI): Not reported
PI Number: 005822
PI Name: FORMER EXXON BAYONNE TERMINAL
CEA Description (SI): Benzo(b)fluoranthene
CEA Case Track #: Not reported
CEA Duration: 999.00
Intermediate Durations: Yes

Facility ID: 14888
Date Established (SI): 01/11/2017
Date Closed/Lifted (SI): Not reported
PI Number: 005822
PI Name: FORMER EXXON BAYONNE TERMINAL
CEA Description (SI): Benzo(ghi)perylene
CEA Case Track #: 6946
CEA Duration: 999.00

IMTT TERMINALS BAYONNE (Continued) **S105343789**

Intermediate Durations: Yes

Facility ID: 14888
Date Established (SI): 01/11/2017
Date Closed/Lifted (SI): Not reported
PI Number: 005822
PI Name: FORMER EXXON BAYONNE TERMINAL
CEA Description (SI): Benzo(ghi)perylene
CEA Case Track #: 6947
CEA Duration: 999.00
Intermediate Durations: Yes

Facility ID: 14888
Date Established (SI): 01/11/2017
Date Closed/Lifted (SI): Not reported
PI Number: 005822
PI Name: FORMER EXXON BAYONNE TERMINAL
CEA Description (SI): Benzo(ghi)perylene
CEA Case Track #: 6948
CEA Duration: 999.00
Intermediate Durations: Yes

Facility ID: 14888
Date Established (SI): 01/11/2017
Date Closed/Lifted (SI): Not reported
PI Number: 005822
PI Name: FORMER EXXON BAYONNE TERMINAL
CEA Description (SI): Benzo(ghi)perylene
CEA Case Track #: 6952
CEA Duration: 999.00
Intermediate Durations: Yes

Facility ID: 14888
Date Established (SI): 01/11/2017
Date Closed/Lifted (SI): Not reported
PI Number: 005822
PI Name: FORMER EXXON BAYONNE TERMINAL
CEA Description (SI): Benzo(ghi)perylene
CEA Case Track #: 6954
CEA Duration: 999.00
Intermediate Durations: Yes

Facility ID: 14888
Date Established (SI): 01/11/2017
Date Closed/Lifted (SI): Not reported
PI Number: 005822
PI Name: FORMER EXXON BAYONNE TERMINAL
CEA Description (SI): Benzo(ghi)perylene
CEA Case Track #: 91130
CEA Duration: 999.00
Intermediate Durations: Yes

Facility ID: 14888
Date Established (SI): 01/11/2017
Date Closed/Lifted (SI): Not reported
PI Number: 005822
PI Name: FORMER EXXON BAYONNE TERMINAL

IMTT TERMINALS BAYONNE (Continued) **S105343789**

CEA Description (SI): Benzo(ghi)perylene
CEA Case Track #: 143250
CEA Duration: 999.00
Intermediate Durations: Yes

Facility ID: 14888
Date Established (SI): 01/11/2017
Date Closed/Lifted (SI): Not reported
PI Number: 005822
PI Name: FORMER EXXON BAYONNE TERMINAL
CEA Description (SI): Benzo(ghi)perylene
CEA Case Track #: Not reported
CEA Duration: 999.00
Intermediate Durations: Yes

Facility ID: 14888
Date Established (SI): 01/11/2017
Date Closed/Lifted (SI): Not reported
PI Number: 005822
PI Name: FORMER EXXON BAYONNE TERMINAL
CEA Description (SI): Benzo(k)fluoranthene
CEA Case Track #: 6946
CEA Duration: 999.00
Intermediate Durations: Yes

Facility ID: 14888
Date Established (SI): 01/11/2017
Date Closed/Lifted (SI): Not reported
PI Number: 005822
PI Name: FORMER EXXON BAYONNE TERMINAL
CEA Description (SI): Benzo(k)fluoranthene
CEA Case Track #: 6947
CEA Duration: 999.00
Intermediate Durations: Yes

Facility ID: 14888
Date Established (SI): 01/11/2017
Date Closed/Lifted (SI): Not reported
PI Number: 005822
PI Name: FORMER EXXON BAYONNE TERMINAL
CEA Description (SI): Benzo(k)fluoranthene
CEA Case Track #: 6948
CEA Duration: 999.00
Intermediate Durations: Yes

Facility ID: 14888
Date Established (SI): 01/11/2017
Date Closed/Lifted (SI): Not reported
PI Number: 005822
PI Name: FORMER EXXON BAYONNE TERMINAL
CEA Description (SI): Benzo(k)fluoranthene
CEA Case Track #: 6952
CEA Duration: 999.00
Intermediate Durations: Yes

Facility ID: 14888
Date Established (SI): 01/11/2017

IMTT TERMINALS BAYONNE (Continued) **S105343789**

Date Closed/Lifted (SI): Not reported
PI Number: 005822
PI Name: FORMER EXXON BAYONNE TERMINAL
CEA Description (SI): Benzo(k)fluoranthene
CEA Case Track #: 6954
CEA Duration: 999.00
Intermediate Durations: Yes

Facility ID: 14888
Date Established (SI): 01/11/2017
Date Closed/Lifted (SI): Not reported
PI Number: 005822
PI Name: FORMER EXXON BAYONNE TERMINAL
CEA Description (SI): Benzo(k)fluoranthene
CEA Case Track #: 91130
CEA Duration: 999.00
Intermediate Durations: Yes

Facility ID: 14888
Date Established (SI): 01/11/2017
Date Closed/Lifted (SI): Not reported
PI Number: 005822
PI Name: FORMER EXXON BAYONNE TERMINAL
CEA Description (SI): Benzo(k)fluoranthene
CEA Case Track #: 143250
CEA Duration: 999.00
Intermediate Durations: Yes

Facility ID: 14888
Date Established (SI): 01/11/2017
Date Closed/Lifted (SI): Not reported
PI Number: 005822
PI Name: FORMER EXXON BAYONNE TERMINAL
CEA Description (SI): Benzo(k)fluoranthene
CEA Case Track #: Not reported
CEA Duration: 999.00
Intermediate Durations: Yes

Facility ID: 14888
Date Established (SI): 01/11/2017
Date Closed/Lifted (SI): Not reported
PI Number: 005822
PI Name: FORMER EXXON BAYONNE TERMINAL
CEA Description (SI): Bis (2-ethylhexyl) phthalate
CEA Case Track #: 6946
CEA Duration: 999.00
Intermediate Durations: Yes

Facility ID: 14888
Date Established (SI): 01/11/2017
Date Closed/Lifted (SI): Not reported
PI Number: 005822
PI Name: FORMER EXXON BAYONNE TERMINAL
CEA Description (SI): Bis (2-ethylhexyl) phthalate
CEA Case Track #: 6947
CEA Duration: 999.00
Intermediate Durations: Yes

IMTT TERMINALS BAYONNE (Continued) **S105343789**

Facility ID: 14888
Date Established (SI): 01/11/2017
Date Closed/Lifted (SI): Not reported
PI Number: 005822
PI Name: FORMER EXXON BAYONNE TERMINAL
CEA Description (SI): Bis (2-ethylhexyl) phthalate
CEA Case Track #: 6948
CEA Duration: 999.00
Intermediate Durations: Yes

Facility ID: 14888
Date Established (SI): 01/11/2017
Date Closed/Lifted (SI): Not reported
PI Number: 005822
PI Name: FORMER EXXON BAYONNE TERMINAL
CEA Description (SI): Bis (2-ethylhexyl) phthalate
CEA Case Track #: 6952
CEA Duration: 999.00
Intermediate Durations: Yes

Facility ID: 14888
Date Established (SI): 01/11/2017
Date Closed/Lifted (SI): Not reported
PI Number: 005822
PI Name: FORMER EXXON BAYONNE TERMINAL
CEA Description (SI): Bis (2-ethylhexyl) phthalate
CEA Case Track #: 6954
CEA Duration: 999.00
Intermediate Durations: Yes

Facility ID: 14888
Date Established (SI): 01/11/2017
Date Closed/Lifted (SI): Not reported
PI Number: 005822
PI Name: FORMER EXXON BAYONNE TERMINAL
CEA Description (SI): Bis (2-ethylhexyl) phthalate
CEA Case Track #: 91130
CEA Duration: 999.00
Intermediate Durations: Yes

Facility ID: 14888
Date Established (SI): 01/11/2017
Date Closed/Lifted (SI): Not reported
PI Number: 005822
PI Name: FORMER EXXON BAYONNE TERMINAL
CEA Description (SI): Bis (2-ethylhexyl) phthalate
CEA Case Track #: 143250
CEA Duration: 999.00
Intermediate Durations: Yes

Facility ID: 14888
Date Established (SI): 01/11/2017
Date Closed/Lifted (SI): Not reported
PI Number: 005822
PI Name: FORMER EXXON BAYONNE TERMINAL
CEA Description (SI): Bis (2-ethylhexyl) phthalate
CEA Case Track #: Not reported

IMTT TERMINALS BAYONNE (Continued) **S105343789**

CEA Duration: 999.00
Intermediate Durations: Yes

Facility ID: 14888
Date Established (SI): 01/11/2017
Date Closed/Lifted (SI): Not reported
PI Number: 005822
PI Name: FORMER EXXON BAYONNE TERMINAL
CEA Description (SI): Carbazole
CEA Case Track #: 6946
CEA Duration: 999.00
Intermediate Durations: Yes

Facility ID: 14888
Date Established (SI): 01/11/2017
Date Closed/Lifted (SI): Not reported
PI Number: 005822
PI Name: FORMER EXXON BAYONNE TERMINAL
CEA Description (SI): Carbazole
CEA Case Track #: 6947
CEA Duration: 999.00
Intermediate Durations: Yes

Facility ID: 14888
Date Established (SI): 01/11/2017
Date Closed/Lifted (SI): Not reported
PI Number: 005822
PI Name: FORMER EXXON BAYONNE TERMINAL
CEA Description (SI): Carbazole
CEA Case Track #: 6948
CEA Duration: 999.00
Intermediate Durations: Yes

Facility ID: 14888
Date Established (SI): 01/11/2017
Date Closed/Lifted (SI): Not reported
PI Number: 005822
PI Name: FORMER EXXON BAYONNE TERMINAL
CEA Description (SI): Carbazole
CEA Case Track #: 6952
CEA Duration: 999.00
Intermediate Durations: Yes

Facility ID: 14888
Date Established (SI): 01/11/2017
Date Closed/Lifted (SI): Not reported
PI Number: 005822
PI Name: FORMER EXXON BAYONNE TERMINAL
CEA Description (SI): Carbazole
CEA Case Track #: 6954
CEA Duration: 999.00
Intermediate Durations: Yes

Facility ID: 14888
Date Established (SI): 01/11/2017
Date Closed/Lifted (SI): Not reported
PI Number: 005822

IMTT TERMINALS BAYONNE (Continued) **S105343789**

PI Name: FORMER EXXON BAYONNE TERMINAL
CEA Description (SI): Carbazole
CEA Case Track #: 91130
CEA Duration: 999.00
Intermediate Durations: Yes

Facility ID: 14888
Date Established (SI): 01/11/2017
Date Closed/Lifted (SI): Not reported
PI Number: 005822
PI Name: FORMER EXXON BAYONNE TERMINAL
CEA Description (SI): Carbazole
CEA Case Track #: 143250
CEA Duration: 999.00
Intermediate Durations: Yes

Facility ID: 14888
Date Established (SI): 01/11/2017
Date Closed/Lifted (SI): Not reported
PI Number: 005822
PI Name: FORMER EXXON BAYONNE TERMINAL
CEA Description (SI): Carbazole
CEA Case Track #: Not reported
CEA Duration: 999.00
Intermediate Durations: Yes

Facility ID: 14888
Date Established (SI): 01/11/2017
Date Closed/Lifted (SI): Not reported
PI Number: 005822
PI Name: FORMER EXXON BAYONNE TERMINAL
CEA Description (SI): Chlorobenzene
CEA Case Track #: 6946
CEA Duration: 999.00
Intermediate Durations: Yes

Facility ID: 14888
Date Established (SI): 01/11/2017
Date Closed/Lifted (SI): Not reported
PI Number: 005822
PI Name: FORMER EXXON BAYONNE TERMINAL
CEA Description (SI): Chlorobenzene
CEA Case Track #: 6947
CEA Duration: 999.00
Intermediate Durations: Yes

Facility ID: 14888
Date Established (SI): 01/11/2017
Date Closed/Lifted (SI): Not reported
PI Number: 005822
PI Name: FORMER EXXON BAYONNE TERMINAL
CEA Description (SI): Chlorobenzene
CEA Case Track #: 6948
CEA Duration: 999.00
Intermediate Durations: Yes

Facility ID: 14888

IMTT TERMINALS BAYONNE (Continued) **S105343789**

Date Established (SI): 01/11/2017
Date Closed/Lifted (SI): Not reported
PI Number: 005822
PI Name: FORMER EXXON BAYONNE TERMINAL
CEA Description (SI): Chlorobenzene
CEA Case Track #: 6952
CEA Duration: 999.00
Intermediate Durations: Yes

Facility ID: 14888
Date Established (SI): 01/11/2017
Date Closed/Lifted (SI): Not reported
PI Number: 005822
PI Name: FORMER EXXON BAYONNE TERMINAL
CEA Description (SI): Chlorobenzene
CEA Case Track #: 6954
CEA Duration: 999.00
Intermediate Durations: Yes

Facility ID: 14888
Date Established (SI): 01/11/2017
Date Closed/Lifted (SI): Not reported
PI Number: 005822
PI Name: FORMER EXXON BAYONNE TERMINAL
CEA Description (SI): Chlorobenzene
CEA Case Track #: 91130
CEA Duration: 999.00
Intermediate Durations: Yes

Facility ID: 14888
Date Established (SI): 01/11/2017
Date Closed/Lifted (SI): Not reported
PI Number: 005822
PI Name: FORMER EXXON BAYONNE TERMINAL
CEA Description (SI): Chlorobenzene
CEA Case Track #: 143250
CEA Duration: 999.00
Intermediate Durations: Yes

Facility ID: 14888
Date Established (SI): 01/11/2017
Date Closed/Lifted (SI): Not reported
PI Number: 005822
PI Name: FORMER EXXON BAYONNE TERMINAL
CEA Description (SI): Chlorobenzene
CEA Case Track #: Not reported
CEA Duration: 999.00
Intermediate Durations: Yes

Facility ID: 14888
Date Established (SI): 01/11/2017
Date Closed/Lifted (SI): Not reported
PI Number: 005822
PI Name: FORMER EXXON BAYONNE TERMINAL
CEA Description (SI): Chloroethane
CEA Case Track #: 6946
CEA Duration: 999.00

IMTT TERMINALS BAYONNE (Continued) **S105343789**

Intermediate Durations: Yes

Facility ID: 14888
Date Established (SI): 01/11/2017
Date Closed/Lifted (SI): Not reported
PI Number: 005822
PI Name: FORMER EXXON BAYONNE TERMINAL
CEA Description (SI): Chloroethane
CEA Case Track #: 6947
CEA Duration: 999.00
Intermediate Durations: Yes

Facility ID: 14888
Date Established (SI): 01/11/2017
Date Closed/Lifted (SI): Not reported
PI Number: 005822
PI Name: FORMER EXXON BAYONNE TERMINAL
CEA Description (SI): Chloroethane
CEA Case Track #: 6948
CEA Duration: 999.00
Intermediate Durations: Yes

Facility ID: 14888
Date Established (SI): 01/11/2017
Date Closed/Lifted (SI): Not reported
PI Number: 005822
PI Name: FORMER EXXON BAYONNE TERMINAL
CEA Description (SI): Chloroethane
CEA Case Track #: 6952
CEA Duration: 999.00
Intermediate Durations: Yes

Facility ID: 14888
Date Established (SI): 01/11/2017
Date Closed/Lifted (SI): Not reported
PI Number: 005822
PI Name: FORMER EXXON BAYONNE TERMINAL
CEA Description (SI): Chloroethane
CEA Case Track #: 6954
CEA Duration: 999.00
Intermediate Durations: Yes

Facility ID: 14888
Date Established (SI): 01/11/2017
Date Closed/Lifted (SI): Not reported
PI Number: 005822
PI Name: FORMER EXXON BAYONNE TERMINAL
CEA Description (SI): Chloroethane
CEA Case Track #: 91130
CEA Duration: 999.00
Intermediate Durations: Yes

Facility ID: 14888
Date Established (SI): 01/11/2017
Date Closed/Lifted (SI): Not reported
PI Number: 005822
PI Name: FORMER EXXON BAYONNE TERMINAL

IMTT TERMINALS BAYONNE (Continued) **S105343789**

CEA Description (SI): Chloroethane
CEA Case Track #: 143250
CEA Duration: 999.00
Intermediate Durations: Yes

Facility ID: 14888
Date Established (SI): 01/11/2017
Date Closed/Lifted (SI): Not reported
PI Number: 005822
PI Name: FORMER EXXON BAYONNE TERMINAL
CEA Description (SI): Chloroethane
CEA Case Track #: Not reported
CEA Duration: 999.00
Intermediate Durations: Yes

Facility ID: 14888
Date Established (SI): 01/11/2017
Date Closed/Lifted (SI): Not reported
PI Number: 005822
PI Name: FORMER EXXON BAYONNE TERMINAL
CEA Description (SI): Chrysene
CEA Case Track #: 6946
CEA Duration: 999.00
Intermediate Durations: Yes

Facility ID: 14888
Date Established (SI): 01/11/2017
Date Closed/Lifted (SI): Not reported
PI Number: 005822
PI Name: FORMER EXXON BAYONNE TERMINAL
CEA Description (SI): Chrysene
CEA Case Track #: 6947
CEA Duration: 999.00
Intermediate Durations: Yes

Facility ID: 14888
Date Established (SI): 01/11/2017
Date Closed/Lifted (SI): Not reported
PI Number: 005822
PI Name: FORMER EXXON BAYONNE TERMINAL
CEA Description (SI): Chrysene
CEA Case Track #: 6948
CEA Duration: 999.00
Intermediate Durations: Yes

Facility ID: 14888
Date Established (SI): 01/11/2017
Date Closed/Lifted (SI): Not reported
PI Number: 005822
PI Name: FORMER EXXON BAYONNE TERMINAL
CEA Description (SI): Chrysene
CEA Case Track #: 6952
CEA Duration: 999.00
Intermediate Durations: Yes

Facility ID: 14888
Date Established (SI): 01/11/2017

IMTT TERMINALS BAYONNE (Continued) **S105343789**

Date Closed/Lifted (SI): Not reported
PI Number: 005822
PI Name: FORMER EXXON BAYONNE TERMINAL
CEA Description (SI): Chrysene
CEA Case Track #: 6954
CEA Duration: 999.00
Intermediate Durations: Yes

Facility ID: 14888
Date Established (SI): 01/11/2017
Date Closed/Lifted (SI): Not reported
PI Number: 005822
PI Name: FORMER EXXON BAYONNE TERMINAL
CEA Description (SI): Chrysene
CEA Case Track #: 91130
CEA Duration: 999.00
Intermediate Durations: Yes

Facility ID: 14888
Date Established (SI): 01/11/2017
Date Closed/Lifted (SI): Not reported
PI Number: 005822
PI Name: FORMER EXXON BAYONNE TERMINAL
CEA Description (SI): Chrysene
CEA Case Track #: 143250
CEA Duration: 999.00
Intermediate Durations: Yes

Facility ID: 14888
Date Established (SI): 01/11/2017
Date Closed/Lifted (SI): Not reported
PI Number: 005822
PI Name: FORMER EXXON BAYONNE TERMINAL
CEA Description (SI): Chrysene
CEA Case Track #: Not reported
CEA Duration: 999.00
Intermediate Durations: Yes

Facility ID: 14888
Date Established (SI): 01/11/2017
Date Closed/Lifted (SI): Not reported
PI Number: 005822
PI Name: FORMER EXXON BAYONNE TERMINAL
CEA Description (SI): Cyclohexane
CEA Case Track #: 6946
CEA Duration: 999.00
Intermediate Durations: Yes

Facility ID: 14888
Date Established (SI): 01/11/2017
Date Closed/Lifted (SI): Not reported
PI Number: 005822
PI Name: FORMER EXXON BAYONNE TERMINAL
CEA Description (SI): Cyclohexane
CEA Case Track #: 6947
CEA Duration: 999.00
Intermediate Durations: Yes

IMTT TERMINALS BAYONNE (Continued) **S105343789**

Facility ID: 14888
Date Established (SI): 01/11/2017
Date Closed/Lifted (SI): Not reported
PI Number: 005822
PI Name: FORMER EXXON BAYONNE TERMINAL
CEA Description (SI): Cyclohexane
CEA Case Track #: 6948
CEA Duration: 999.00
Intermediate Durations: Yes

Facility ID: 14888
Date Established (SI): 01/11/2017
Date Closed/Lifted (SI): Not reported
PI Number: 005822
PI Name: FORMER EXXON BAYONNE TERMINAL
CEA Description (SI): Cyclohexane
CEA Case Track #: 6952
CEA Duration: 999.00
Intermediate Durations: Yes

Facility ID: 14888
Date Established (SI): 01/11/2017
Date Closed/Lifted (SI): Not reported
PI Number: 005822
PI Name: FORMER EXXON BAYONNE TERMINAL
CEA Description (SI): Cyclohexane
CEA Case Track #: 6954
CEA Duration: 999.00
Intermediate Durations: Yes

Facility ID: 14888
Date Established (SI): 01/11/2017
Date Closed/Lifted (SI): Not reported
PI Number: 005822
PI Name: FORMER EXXON BAYONNE TERMINAL
CEA Description (SI): Cyclohexane
CEA Case Track #: 91130
CEA Duration: 999.00
Intermediate Durations: Yes

Facility ID: 14888
Date Established (SI): 01/11/2017
Date Closed/Lifted (SI): Not reported
PI Number: 005822
PI Name: FORMER EXXON BAYONNE TERMINAL
CEA Description (SI): Cyclohexane
CEA Case Track #: 143250
CEA Duration: 999.00
Intermediate Durations: Yes

Facility ID: 14888
Date Established (SI): 01/11/2017
Date Closed/Lifted (SI): Not reported
PI Number: 005822
PI Name: FORMER EXXON BAYONNE TERMINAL
CEA Description (SI): Cyclohexane
CEA Case Track #: Not reported

IMTT TERMINALS BAYONNE (Continued) **S105343789**

CEA Duration: 999.00
Intermediate Durations: Yes

Facility ID: 14888
Date Established (SI): 01/11/2017
Date Closed/Lifted (SI): Not reported
PI Number: 005822
PI Name: FORMER EXXON BAYONNE TERMINAL
CEA Description (SI): Dibenzo(a,h)anthracene
CEA Case Track #: 6946
CEA Duration: 999.00
Intermediate Durations: Yes

Facility ID: 14888
Date Established (SI): 01/11/2017
Date Closed/Lifted (SI): Not reported
PI Number: 005822
PI Name: FORMER EXXON BAYONNE TERMINAL
CEA Description (SI): Dibenzo(a,h)anthracene
CEA Case Track #: 6947
CEA Duration: 999.00
Intermediate Durations: Yes

Facility ID: 14888
Date Established (SI): 01/11/2017
Date Closed/Lifted (SI): Not reported
PI Number: 005822
PI Name: FORMER EXXON BAYONNE TERMINAL
CEA Description (SI): Dibenzo(a,h)anthracene
CEA Case Track #: 6948
CEA Duration: 999.00
Intermediate Durations: Yes

Facility ID: 14888
Date Established (SI): 01/11/2017
Date Closed/Lifted (SI): Not reported
PI Number: 005822
PI Name: FORMER EXXON BAYONNE TERMINAL
CEA Description (SI): Dibenzo(a,h)anthracene
CEA Case Track #: 6952
CEA Duration: 999.00
Intermediate Durations: Yes

Facility ID: 14888
Date Established (SI): 01/11/2017
Date Closed/Lifted (SI): Not reported
PI Number: 005822
PI Name: FORMER EXXON BAYONNE TERMINAL
CEA Description (SI): Dibenzo(a,h)anthracene
CEA Case Track #: 6954
CEA Duration: 999.00
Intermediate Durations: Yes

Facility ID: 14888
Date Established (SI): 01/11/2017
Date Closed/Lifted (SI): Not reported
PI Number: 005822

IMTT TERMINALS BAYONNE (Continued) **S105343789**

PI Name: FORMER EXXON BAYONNE TERMINAL
CEA Description (SI): Dibenzo(a,h)anthracene
CEA Case Track #: 91130
CEA Duration: 999.00
Intermediate Durations: Yes

Facility ID: 14888
Date Established (SI): 01/11/2017
Date Closed/Lifted (SI): Not reported
PI Number: 005822
PI Name: FORMER EXXON BAYONNE TERMINAL
CEA Description (SI): Dibenzo(a,h)anthracene
CEA Case Track #: 143250
CEA Duration: 999.00
Intermediate Durations: Yes

Facility ID: 14888
Date Established (SI): 01/11/2017
Date Closed/Lifted (SI): Not reported
PI Number: 005822
PI Name: FORMER EXXON BAYONNE TERMINAL
CEA Description (SI): Dibenzo(a,h)anthracene
CEA Case Track #: Not reported
CEA Duration: 999.00
Intermediate Durations: Yes

Facility ID: 14888
Date Established (SI): 01/11/2017
Date Closed/Lifted (SI): Not reported
PI Number: 005822
PI Name: FORMER EXXON BAYONNE TERMINAL
CEA Description (SI): Dibenzofuran
CEA Case Track #: 6946
CEA Duration: 999.00
Intermediate Durations: Yes

Facility ID: 14888
Date Established (SI): 01/11/2017
Date Closed/Lifted (SI): Not reported
PI Number: 005822
PI Name: FORMER EXXON BAYONNE TERMINAL
CEA Description (SI): Dibenzofuran
CEA Case Track #: 6947
CEA Duration: 999.00
Intermediate Durations: Yes

Facility ID: 14888
Date Established (SI): 01/11/2017
Date Closed/Lifted (SI): Not reported
PI Number: 005822
PI Name: FORMER EXXON BAYONNE TERMINAL
CEA Description (SI): Dibenzofuran
CEA Case Track #: 6948
CEA Duration: 999.00
Intermediate Durations: Yes

Facility ID: 14888

IMTT TERMINALS BAYONNE (Continued) **S105343789**

Date Established (SI): 01/11/2017
Date Closed/Lifted (SI): Not reported
PI Number: 005822
PI Name: FORMER EXXON BAYONNE TERMINAL
CEA Description (SI): Dibenzofuran
CEA Case Track #: 6952
CEA Duration: 999.00
Intermediate Durations: Yes

Facility ID: 14888
Date Established (SI): 01/11/2017
Date Closed/Lifted (SI): Not reported
PI Number: 005822
PI Name: FORMER EXXON BAYONNE TERMINAL
CEA Description (SI): Dibenzofuran
CEA Case Track #: 6954
CEA Duration: 999.00
Intermediate Durations: Yes

Facility ID: 14888
Date Established (SI): 01/11/2017
Date Closed/Lifted (SI): Not reported
PI Number: 005822
PI Name: FORMER EXXON BAYONNE TERMINAL
CEA Description (SI): Dibenzofuran
CEA Case Track #: 91130
CEA Duration: 999.00
Intermediate Durations: Yes

Facility ID: 14888
Date Established (SI): 01/11/2017
Date Closed/Lifted (SI): Not reported
PI Number: 005822
PI Name: FORMER EXXON BAYONNE TERMINAL
CEA Description (SI): Dibenzofuran
CEA Case Track #: 143250
CEA Duration: 999.00
Intermediate Durations: Yes

Facility ID: 14888
Date Established (SI): 01/11/2017
Date Closed/Lifted (SI): Not reported
PI Number: 005822
PI Name: FORMER EXXON BAYONNE TERMINAL
CEA Description (SI): Dibenzofuran
CEA Case Track #: Not reported
CEA Duration: 999.00
Intermediate Durations: Yes

Facility ID: 14888
Date Established (SI): 01/11/2017
Date Closed/Lifted (SI): Not reported
PI Number: 005822
PI Name: FORMER EXXON BAYONNE TERMINAL
CEA Description (SI): Fluoranthene
CEA Case Track #: 6946
CEA Duration: 999.00

IMTT TERMINALS BAYONNE (Continued) **S105343789**

Intermediate Durations: Yes

Facility ID: 14888
Date Established (SI): 01/11/2017
Date Closed/Lifted (SI): Not reported
PI Number: 005822
PI Name: FORMER EXXON BAYONNE TERMINAL
CEA Description (SI): Fluoranthene
CEA Case Track #: 6947
CEA Duration: 999.00
Intermediate Durations: Yes

Facility ID: 14888
Date Established (SI): 01/11/2017
Date Closed/Lifted (SI): Not reported
PI Number: 005822
PI Name: FORMER EXXON BAYONNE TERMINAL
CEA Description (SI): Fluoranthene
CEA Case Track #: 6948
CEA Duration: 999.00
Intermediate Durations: Yes

Facility ID: 14888
Date Established (SI): 01/11/2017
Date Closed/Lifted (SI): Not reported
PI Number: 005822
PI Name: FORMER EXXON BAYONNE TERMINAL
CEA Description (SI): Fluoranthene
CEA Case Track #: 6952
CEA Duration: 999.00
Intermediate Durations: Yes

Facility ID: 14888
Date Established (SI): 01/11/2017
Date Closed/Lifted (SI): Not reported
PI Number: 005822
PI Name: FORMER EXXON BAYONNE TERMINAL
CEA Description (SI): Fluoranthene
CEA Case Track #: 6954
CEA Duration: 999.00
Intermediate Durations: Yes

Facility ID: 14888
Date Established (SI): 01/11/2017
Date Closed/Lifted (SI): Not reported
PI Number: 005822
PI Name: FORMER EXXON BAYONNE TERMINAL
CEA Description (SI): Fluoranthene
CEA Case Track #: 91130
CEA Duration: 999.00
Intermediate Durations: Yes

Facility ID: 14888
Date Established (SI): 01/11/2017
Date Closed/Lifted (SI): Not reported
PI Number: 005822
PI Name: FORMER EXXON BAYONNE TERMINAL

IMTT TERMINALS BAYONNE (Continued) **S105343789**

CEA Description (SI): Fluoranthene
CEA Case Track #: 143250
CEA Duration: 999.00
Intermediate Durations: Yes

Facility ID: 14888
Date Established (SI): 01/11/2017
Date Closed/Lifted (SI): Not reported
PI Number: 005822
PI Name: FORMER EXXON BAYONNE TERMINAL
CEA Description (SI): Fluoranthene
CEA Case Track #: Not reported
CEA Duration: 999.00
Intermediate Durations: Yes

Facility ID: 14888
Date Established (SI): 01/11/2017
Date Closed/Lifted (SI): Not reported
PI Number: 005822
PI Name: FORMER EXXON BAYONNE TERMINAL
CEA Description (SI): Fluorene
CEA Case Track #: 6946
CEA Duration: 999.00
Intermediate Durations: Yes

Facility ID: 14888
Date Established (SI): 01/11/2017
Date Closed/Lifted (SI): Not reported
PI Number: 005822
PI Name: FORMER EXXON BAYONNE TERMINAL
CEA Description (SI): Fluorene
CEA Case Track #: 6947
CEA Duration: 999.00
Intermediate Durations: Yes

Facility ID: 14888
Date Established (SI): 01/11/2017
Date Closed/Lifted (SI): Not reported
PI Number: 005822
PI Name: FORMER EXXON BAYONNE TERMINAL
CEA Description (SI): Fluorene
CEA Case Track #: 6948
CEA Duration: 999.00
Intermediate Durations: Yes

Facility ID: 14888
Date Established (SI): 01/11/2017
Date Closed/Lifted (SI): Not reported
PI Number: 005822
PI Name: FORMER EXXON BAYONNE TERMINAL
CEA Description (SI): Fluorene
CEA Case Track #: 6952
CEA Duration: 999.00
Intermediate Durations: Yes

Facility ID: 14888
Date Established (SI): 01/11/2017

IMTT TERMINALS BAYONNE (Continued) **S105343789**

Date Closed/Lifted (SI): Not reported
PI Number: 005822
PI Name: FORMER EXXON BAYONNE TERMINAL
CEA Description (SI): Fluorene
CEA Case Track #: 6954
CEA Duration: 999.00
Intermediate Durations: Yes

Facility ID: 14888
Date Established (SI): 01/11/2017
Date Closed/Lifted (SI): Not reported
PI Number: 005822
PI Name: FORMER EXXON BAYONNE TERMINAL
CEA Description (SI): Fluorene
CEA Case Track #: 91130
CEA Duration: 999.00
Intermediate Durations: Yes

Facility ID: 14888
Date Established (SI): 01/11/2017
Date Closed/Lifted (SI): Not reported
PI Number: 005822
PI Name: FORMER EXXON BAYONNE TERMINAL
CEA Description (SI): Fluorene
CEA Case Track #: 143250
CEA Duration: 999.00
Intermediate Durations: Yes

Facility ID: 14888
Date Established (SI): 01/11/2017
Date Closed/Lifted (SI): Not reported
PI Number: 005822
PI Name: FORMER EXXON BAYONNE TERMINAL
CEA Description (SI): Fluorene
CEA Case Track #: Not reported
CEA Duration: 999.00
Intermediate Durations: Yes

Facility ID: 14888
Date Established (SI): 01/11/2017
Date Closed/Lifted (SI): Not reported
PI Number: 005822
PI Name: FORMER EXXON BAYONNE TERMINAL
CEA Description (SI): Indeno(1,2,3-cd)pyrene
CEA Case Track #: 6946
CEA Duration: 999.00
Intermediate Durations: Yes

Facility ID: 14888
Date Established (SI): 01/11/2017
Date Closed/Lifted (SI): Not reported
PI Number: 005822
PI Name: FORMER EXXON BAYONNE TERMINAL
CEA Description (SI): Indeno(1,2,3-cd)pyrene
CEA Case Track #: 6947
CEA Duration: 999.00
Intermediate Durations: Yes

IMTT TERMINALS BAYONNE (Continued) **S105343789**

Facility ID: 14888
Date Established (SI): 01/11/2017
Date Closed/Lifted (SI): Not reported
PI Number: 005822
PI Name: FORMER EXXON BAYONNE TERMINAL
CEA Description (SI): Indeno(1,2,3-cd)pyrene
CEA Case Track #: 6948
CEA Duration: 999.00
Intermediate Durations: Yes

Facility ID: 14888
Date Established (SI): 01/11/2017
Date Closed/Lifted (SI): Not reported
PI Number: 005822
PI Name: FORMER EXXON BAYONNE TERMINAL
CEA Description (SI): Indeno(1,2,3-cd)pyrene
CEA Case Track #: 6952
CEA Duration: 999.00
Intermediate Durations: Yes

Facility ID: 14888
Date Established (SI): 01/11/2017
Date Closed/Lifted (SI): Not reported
PI Number: 005822
PI Name: FORMER EXXON BAYONNE TERMINAL
CEA Description (SI): Indeno(1,2,3-cd)pyrene
CEA Case Track #: 6954
CEA Duration: 999.00
Intermediate Durations: Yes

Facility ID: 14888
Date Established (SI): 01/11/2017
Date Closed/Lifted (SI): Not reported
PI Number: 005822
PI Name: FORMER EXXON BAYONNE TERMINAL
CEA Description (SI): Indeno(1,2,3-cd)pyrene
CEA Case Track #: 91130
CEA Duration: 999.00
Intermediate Durations: Yes

Facility ID: 14888
Date Established (SI): 01/11/2017
Date Closed/Lifted (SI): Not reported
PI Number: 005822
PI Name: FORMER EXXON BAYONNE TERMINAL
CEA Description (SI): Indeno(1,2,3-cd)pyrene
CEA Case Track #: 143250
CEA Duration: 999.00
Intermediate Durations: Yes

Facility ID: 14888
Date Established (SI): 01/11/2017
Date Closed/Lifted (SI): Not reported
PI Number: 005822
PI Name: FORMER EXXON BAYONNE TERMINAL
CEA Description (SI): Indeno(1,2,3-cd)pyrene
CEA Case Track #: Not reported

IMTT TERMINALS BAYONNE (Continued) **S105343789**

CEA Duration: 999.00
Intermediate Durations: Yes

Facility ID: 14888
Date Established (SI): 01/11/2017
Date Closed/Lifted (SI): Not reported
PI Number: 005822
PI Name: FORMER EXXON BAYONNE TERMINAL
CEA Description (SI): Lead
CEA Case Track #: 6946
CEA Duration: 999.00
Intermediate Durations: Yes

Facility ID: 14888
Date Established (SI): 01/11/2017
Date Closed/Lifted (SI): Not reported
PI Number: 005822
PI Name: FORMER EXXON BAYONNE TERMINAL
CEA Description (SI): Lead
CEA Case Track #: 6947
CEA Duration: 999.00
Intermediate Durations: Yes

Facility ID: 14888
Date Established (SI): 01/11/2017
Date Closed/Lifted (SI): Not reported
PI Number: 005822
PI Name: FORMER EXXON BAYONNE TERMINAL
CEA Description (SI): Lead
CEA Case Track #: 6948
CEA Duration: 999.00
Intermediate Durations: Yes

Facility ID: 14888
Date Established (SI): 01/11/2017
Date Closed/Lifted (SI): Not reported
PI Number: 005822
PI Name: FORMER EXXON BAYONNE TERMINAL
CEA Description (SI): Lead
CEA Case Track #: 6952
CEA Duration: 999.00
Intermediate Durations: Yes

Facility ID: 14888
Date Established (SI): 01/11/2017
Date Closed/Lifted (SI): Not reported
PI Number: 005822
PI Name: FORMER EXXON BAYONNE TERMINAL
CEA Description (SI): Lead
CEA Case Track #: 6954
CEA Duration: 999.00
Intermediate Durations: Yes

Facility ID: 14888
Date Established (SI): 01/11/2017
Date Closed/Lifted (SI): Not reported
PI Number: 005822

IMTT TERMINALS BAYONNE (Continued) **S105343789**

PI Name: FORMER EXXON BAYONNE TERMINAL
CEA Description (SI): Lead
CEA Case Track #: 91130
CEA Duration: 999.00
Intermediate Durations: Yes

Facility ID: 14888
Date Established (SI): 01/11/2017
Date Closed/Lifted (SI): Not reported
PI Number: 005822
PI Name: FORMER EXXON BAYONNE TERMINAL
CEA Description (SI): Lead
CEA Case Track #: 143250
CEA Duration: 999.00
Intermediate Durations: Yes

Facility ID: 14888
Date Established (SI): 01/11/2017
Date Closed/Lifted (SI): Not reported
PI Number: 005822
PI Name: FORMER EXXON BAYONNE TERMINAL
CEA Description (SI): Lead
CEA Case Track #: Not reported
CEA Duration: 999.00
Intermediate Durations: Yes

Facility ID: 14888
Date Established (SI): 01/11/2017
Date Closed/Lifted (SI): Not reported
PI Number: 005822
PI Name: FORMER EXXON BAYONNE TERMINAL
CEA Description (SI): Methylnaphthalene (2-)
CEA Case Track #: 6946
CEA Duration: 999.00
Intermediate Durations: Yes

Facility ID: 14888
Date Established (SI): 01/11/2017
Date Closed/Lifted (SI): Not reported
PI Number: 005822
PI Name: FORMER EXXON BAYONNE TERMINAL
CEA Description (SI): Methylnaphthalene (2-)
CEA Case Track #: 6947
CEA Duration: 999.00
Intermediate Durations: Yes

Facility ID: 14888
Date Established (SI): 01/11/2017
Date Closed/Lifted (SI): Not reported
PI Number: 005822
PI Name: FORMER EXXON BAYONNE TERMINAL
CEA Description (SI): Methylnaphthalene (2-)
CEA Case Track #: 6948
CEA Duration: 999.00
Intermediate Durations: Yes

Facility ID: 14888

IMTT TERMINALS BAYONNE (Continued) **S105343789**

Date Established (SI): 01/11/2017
Date Closed/Lifted (SI): Not reported
PI Number: 005822
PI Name: FORMER EXXON BAYONNE TERMINAL
CEA Description (SI): Methylnaphthalene (2-)
CEA Case Track #: 6952
CEA Duration: 999.00
Intermediate Durations: Yes

Facility ID: 14888
Date Established (SI): 01/11/2017
Date Closed/Lifted (SI): Not reported
PI Number: 005822
PI Name: FORMER EXXON BAYONNE TERMINAL
CEA Description (SI): Methylnaphthalene (2-)
CEA Case Track #: 6954
CEA Duration: 999.00
Intermediate Durations: Yes

Facility ID: 14888
Date Established (SI): 01/11/2017
Date Closed/Lifted (SI): Not reported
PI Number: 005822
PI Name: FORMER EXXON BAYONNE TERMINAL
CEA Description (SI): Methylnaphthalene (2-)
CEA Case Track #: 91130
CEA Duration: 999.00
Intermediate Durations: Yes

Facility ID: 14888
Date Established (SI): 01/11/2017
Date Closed/Lifted (SI): Not reported
PI Number: 005822
PI Name: FORMER EXXON BAYONNE TERMINAL
CEA Description (SI): Methylnaphthalene (2-)
CEA Case Track #: 143250
CEA Duration: 999.00
Intermediate Durations: Yes

Facility ID: 14888
Date Established (SI): 01/11/2017
Date Closed/Lifted (SI): Not reported
PI Number: 005822
PI Name: FORMER EXXON BAYONNE TERMINAL
CEA Description (SI): Methylnaphthalene (2-)
CEA Case Track #: Not reported
CEA Duration: 999.00
Intermediate Durations: Yes

Facility ID: 14888
Date Established (SI): 01/11/2017
Date Closed/Lifted (SI): Not reported
PI Number: 005822
PI Name: FORMER EXXON BAYONNE TERMINAL
CEA Description (SI): Methyl tert-butyl ether
CEA Case Track #: 6946
CEA Duration: 999.00

IMTT TERMINALS BAYONNE (Continued) **S105343789**

Intermediate Durations: Yes

Facility ID: 14888
Date Established (SI): 01/11/2017
Date Closed/Lifted (SI): Not reported
PI Number: 005822
PI Name: FORMER EXXON BAYONNE TERMINAL
CEA Description (SI): Methyl tert-butyl ether
CEA Case Track #: 6947
CEA Duration: 999.00
Intermediate Durations: Yes

Facility ID: 14888
Date Established (SI): 01/11/2017
Date Closed/Lifted (SI): Not reported
PI Number: 005822
PI Name: FORMER EXXON BAYONNE TERMINAL
CEA Description (SI): Methyl tert-butyl ether
CEA Case Track #: 6948
CEA Duration: 999.00
Intermediate Durations: Yes

Facility ID: 14888
Date Established (SI): 01/11/2017
Date Closed/Lifted (SI): Not reported
PI Number: 005822
PI Name: FORMER EXXON BAYONNE TERMINAL
CEA Description (SI): Methyl tert-butyl ether
CEA Case Track #: 6952
CEA Duration: 999.00
Intermediate Durations: Yes

Facility ID: 14888
Date Established (SI): 01/11/2017
Date Closed/Lifted (SI): Not reported
PI Number: 005822
PI Name: FORMER EXXON BAYONNE TERMINAL
CEA Description (SI): Methyl tert-butyl ether
CEA Case Track #: 6954
CEA Duration: 999.00
Intermediate Durations: Yes

Facility ID: 14888
Date Established (SI): 01/11/2017
Date Closed/Lifted (SI): Not reported
PI Number: 005822
PI Name: FORMER EXXON BAYONNE TERMINAL
CEA Description (SI): Methyl tert-butyl ether
CEA Case Track #: 91130
CEA Duration: 999.00
Intermediate Durations: Yes

Facility ID: 14888
Date Established (SI): 01/11/2017
Date Closed/Lifted (SI): Not reported
PI Number: 005822
PI Name: FORMER EXXON BAYONNE TERMINAL

IMTT TERMINALS BAYONNE (Continued) **S105343789**

CEA Description (SI): Methyl tert-butyl ether
CEA Case Track #: 143250
CEA Duration: 999.00
Intermediate Durations: Yes

Facility ID: 14888
Date Established (SI): 01/11/2017
Date Closed/Lifted (SI): Not reported
PI Number: 005822
PI Name: FORMER EXXON BAYONNE TERMINAL
CEA Description (SI): Methyl tert-butyl ether
CEA Case Track #: Not reported
CEA Duration: 999.00
Intermediate Durations: Yes

Facility ID: 14888
Date Established (SI): 01/11/2017
Date Closed/Lifted (SI): Not reported
PI Number: 005822
PI Name: FORMER EXXON BAYONNE TERMINAL
CEA Description (SI): Naphthalene
CEA Case Track #: 6946
CEA Duration: 999.00
Intermediate Durations: Yes

Facility ID: 14888
Date Established (SI): 01/11/2017
Date Closed/Lifted (SI): Not reported
PI Number: 005822
PI Name: FORMER EXXON BAYONNE TERMINAL
CEA Description (SI): Naphthalene
CEA Case Track #: 6947
CEA Duration: 999.00
Intermediate Durations: Yes

Facility ID: 14888
Date Established (SI): 01/11/2017
Date Closed/Lifted (SI): Not reported
PI Number: 005822
PI Name: FORMER EXXON BAYONNE TERMINAL
CEA Description (SI): Naphthalene
CEA Case Track #: 6948
CEA Duration: 999.00
Intermediate Durations: Yes

Facility ID: 14888
Date Established (SI): 01/11/2017
Date Closed/Lifted (SI): Not reported
PI Number: 005822
PI Name: FORMER EXXON BAYONNE TERMINAL
CEA Description (SI): Naphthalene
CEA Case Track #: 6952
CEA Duration: 999.00
Intermediate Durations: Yes

Facility ID: 14888
Date Established (SI): 01/11/2017

IMTT TERMINALS BAYONNE (Continued) **S105343789**

Date Closed/Lifted (SI): Not reported
PI Number: 005822
PI Name: FORMER EXXON BAYONNE TERMINAL
CEA Description (SI): Naphthalene
CEA Case Track #: 6954
CEA Duration: 999.00
Intermediate Durations: Yes

Facility ID: 14888
Date Established (SI): 01/11/2017
Date Closed/Lifted (SI): Not reported
PI Number: 005822
PI Name: FORMER EXXON BAYONNE TERMINAL
CEA Description (SI): Naphthalene
CEA Case Track #: 91130
CEA Duration: 999.00
Intermediate Durations: Yes

Facility ID: 14888
Date Established (SI): 01/11/2017
Date Closed/Lifted (SI): Not reported
PI Number: 005822
PI Name: FORMER EXXON BAYONNE TERMINAL
CEA Description (SI): Naphthalene
CEA Case Track #: 143250
CEA Duration: 999.00
Intermediate Durations: Yes

Facility ID: 14888
Date Established (SI): 01/11/2017
Date Closed/Lifted (SI): Not reported
PI Number: 005822
PI Name: FORMER EXXON BAYONNE TERMINAL
CEA Description (SI): Naphthalene
CEA Case Track #: Not reported
CEA Duration: 999.00
Intermediate Durations: Yes

Facility ID: 14888
Date Established (SI): 01/11/2017
Date Closed/Lifted (SI): Not reported
PI Number: 005822
PI Name: FORMER EXXON BAYONNE TERMINAL
CEA Description (SI): Phenanthrene
CEA Case Track #: 6946
CEA Duration: 999.00
Intermediate Durations: Yes

Facility ID: 14888
Date Established (SI): 01/11/2017
Date Closed/Lifted (SI): Not reported
PI Number: 005822
PI Name: FORMER EXXON BAYONNE TERMINAL
CEA Description (SI): Phenanthrene
CEA Case Track #: 6947
CEA Duration: 999.00
Intermediate Durations: Yes

IMTT TERMINALS BAYONNE (Continued) **S105343789**

Facility ID: 14888
Date Established (SI): 01/11/2017
Date Closed/Lifted (SI): Not reported
PI Number: 005822
PI Name: FORMER EXXON BAYONNE TERMINAL
CEA Description (SI): Phenanthrene
CEA Case Track #: 6948
CEA Duration: 999.00
Intermediate Durations: Yes

Facility ID: 14888
Date Established (SI): 01/11/2017
Date Closed/Lifted (SI): Not reported
PI Number: 005822
PI Name: FORMER EXXON BAYONNE TERMINAL
CEA Description (SI): Phenanthrene
CEA Case Track #: 6952
CEA Duration: 999.00
Intermediate Durations: Yes

Facility ID: 14888
Date Established (SI): 01/11/2017
Date Closed/Lifted (SI): Not reported
PI Number: 005822
PI Name: FORMER EXXON BAYONNE TERMINAL
CEA Description (SI): Phenanthrene
CEA Case Track #: 6954
CEA Duration: 999.00
Intermediate Durations: Yes

Facility ID: 14888
Date Established (SI): 01/11/2017
Date Closed/Lifted (SI): Not reported
PI Number: 005822
PI Name: FORMER EXXON BAYONNE TERMINAL
CEA Description (SI): Phenanthrene
CEA Case Track #: 91130
CEA Duration: 999.00
Intermediate Durations: Yes

Facility ID: 14888
Date Established (SI): 01/11/2017
Date Closed/Lifted (SI): Not reported
PI Number: 005822
PI Name: FORMER EXXON BAYONNE TERMINAL
CEA Description (SI): Phenanthrene
CEA Case Track #: 143250
CEA Duration: 999.00
Intermediate Durations: Yes

Facility ID: 14888
Date Established (SI): 01/11/2017
Date Closed/Lifted (SI): Not reported
PI Number: 005822
PI Name: FORMER EXXON BAYONNE TERMINAL
CEA Description (SI): Phenanthrene
CEA Case Track #: Not reported

IMTT TERMINALS BAYONNE (Continued) **S105343789**

CEA Duration: 999.00
Intermediate Durations: Yes

Facility ID: 14888
Date Established (SI): 01/11/2017
Date Closed/Lifted (SI): Not reported
PI Number: 005822
PI Name: FORMER EXXON BAYONNE TERMINAL
CEA Description (SI): Pyrene
CEA Case Track #: 6946
CEA Duration: 999.00
Intermediate Durations: Yes

Facility ID: 14888
Date Established (SI): 01/11/2017
Date Closed/Lifted (SI): Not reported
PI Number: 005822
PI Name: FORMER EXXON BAYONNE TERMINAL
CEA Description (SI): Pyrene
CEA Case Track #: 6947
CEA Duration: 999.00
Intermediate Durations: Yes

Facility ID: 14888
Date Established (SI): 01/11/2017
Date Closed/Lifted (SI): Not reported
PI Number: 005822
PI Name: FORMER EXXON BAYONNE TERMINAL
CEA Description (SI): Pyrene
CEA Case Track #: 6948
CEA Duration: 999.00
Intermediate Durations: Yes

Facility ID: 14888
Date Established (SI): 01/11/2017
Date Closed/Lifted (SI): Not reported
PI Number: 005822
PI Name: FORMER EXXON BAYONNE TERMINAL
CEA Description (SI): Pyrene
CEA Case Track #: 6952
CEA Duration: 999.00
Intermediate Durations: Yes

Facility ID: 14888
Date Established (SI): 01/11/2017
Date Closed/Lifted (SI): Not reported
PI Number: 005822
PI Name: FORMER EXXON BAYONNE TERMINAL
CEA Description (SI): Pyrene
CEA Case Track #: 6954
CEA Duration: 999.00
Intermediate Durations: Yes

Facility ID: 14888
Date Established (SI): 01/11/2017
Date Closed/Lifted (SI): Not reported
PI Number: 005822

IMTT TERMINALS BAYONNE (Continued) **S105343789**

PI Name: FORMER EXXON BAYONNE TERMINAL
CEA Description (SI): Pyrene
CEA Case Track #: 91130
CEA Duration: 999.00
Intermediate Durations: Yes

Facility ID: 14888
Date Established (SI): 01/11/2017
Date Closed/Lifted (SI): Not reported
PI Number: 005822
PI Name: FORMER EXXON BAYONNE TERMINAL
CEA Description (SI): Pyrene
CEA Case Track #: 143250
CEA Duration: 999.00
Intermediate Durations: Yes

Facility ID: 14888
Date Established (SI): 01/11/2017
Date Closed/Lifted (SI): Not reported
PI Number: 005822
PI Name: FORMER EXXON BAYONNE TERMINAL
CEA Description (SI): Pyrene
CEA Case Track #: Not reported
CEA Duration: 999.00
Intermediate Durations: Yes

Facility ID: 14888
Date Established (SI): 01/11/2017
Date Closed/Lifted (SI): Not reported
PI Number: 005822
PI Name: FORMER EXXON BAYONNE TERMINAL
CEA Description (SI): Tert-butyl alcohol
CEA Case Track #: 6946
CEA Duration: 999.00
Intermediate Durations: Yes

Facility ID: 14888
Date Established (SI): 01/11/2017
Date Closed/Lifted (SI): Not reported
PI Number: 005822
PI Name: FORMER EXXON BAYONNE TERMINAL
CEA Description (SI): Tert-butyl alcohol
CEA Case Track #: 6947
CEA Duration: 999.00
Intermediate Durations: Yes

Facility ID: 14888
Date Established (SI): 01/11/2017
Date Closed/Lifted (SI): Not reported
PI Number: 005822
PI Name: FORMER EXXON BAYONNE TERMINAL
CEA Description (SI): Tert-butyl alcohol
CEA Case Track #: 6948
CEA Duration: 999.00
Intermediate Durations: Yes

Facility ID: 14888

IMTT TERMINALS BAYONNE (Continued) **S105343789**

Date Established (SI): 01/11/2017
Date Closed/Lifted (SI): Not reported
PI Number: 005822
PI Name: FORMER EXXON BAYONNE TERMINAL
CEA Description (SI): Tert-butyl alcohol
CEA Case Track #: 6952
CEA Duration: 999.00
Intermediate Durations: Yes

Facility ID: 14888
Date Established (SI): 01/11/2017
Date Closed/Lifted (SI): Not reported
PI Number: 005822
PI Name: FORMER EXXON BAYONNE TERMINAL
CEA Description (SI): Tert-butyl alcohol
CEA Case Track #: 6954
CEA Duration: 999.00
Intermediate Durations: Yes

Facility ID: 14888
Date Established (SI): 01/11/2017
Date Closed/Lifted (SI): Not reported
PI Number: 005822
PI Name: FORMER EXXON BAYONNE TERMINAL
CEA Description (SI): Tert-butyl alcohol
CEA Case Track #: 91130
CEA Duration: 999.00
Intermediate Durations: Yes

Facility ID: 14888
Date Established (SI): 01/11/2017
Date Closed/Lifted (SI): Not reported
PI Number: 005822
PI Name: FORMER EXXON BAYONNE TERMINAL
CEA Description (SI): Tert-butyl alcohol
CEA Case Track #: 143250
CEA Duration: 999.00
Intermediate Durations: Yes

Facility ID: 14888
Date Established (SI): 01/11/2017
Date Closed/Lifted (SI): Not reported
PI Number: 005822
PI Name: FORMER EXXON BAYONNE TERMINAL
CEA Description (SI): Tert-butyl alcohol
CEA Case Track #: Not reported
CEA Duration: 999.00
Intermediate Durations: Yes

Facility ID: 14888
Date Established (SI): 01/11/2017
Date Closed/Lifted (SI): Not reported
PI Number: 005822
PI Name: FORMER EXXON BAYONNE TERMINAL
CEA Description (SI): Tetrachloroethylene
CEA Case Track #: 6946
CEA Duration: 999.00

IMTT TERMINALS BAYONNE (Continued) **S105343789**

Intermediate Durations: Yes

Facility ID: 14888
Date Established (SI): 01/11/2017
Date Closed/Lifted (SI): Not reported
PI Number: 005822
PI Name: FORMER EXXON BAYONNE TERMINAL
CEA Description (SI): Tetrachloroethylene
CEA Case Track #: 6947
CEA Duration: 999.00
Intermediate Durations: Yes

Facility ID: 14888
Date Established (SI): 01/11/2017
Date Closed/Lifted (SI): Not reported
PI Number: 005822
PI Name: FORMER EXXON BAYONNE TERMINAL
CEA Description (SI): Tetrachloroethylene
CEA Case Track #: 6948
CEA Duration: 999.00
Intermediate Durations: Yes

Facility ID: 14888
Date Established (SI): 01/11/2017
Date Closed/Lifted (SI): Not reported
PI Number: 005822
PI Name: FORMER EXXON BAYONNE TERMINAL
CEA Description (SI): Tetrachloroethylene
CEA Case Track #: 6952
CEA Duration: 999.00
Intermediate Durations: Yes

Facility ID: 14888
Date Established (SI): 01/11/2017
Date Closed/Lifted (SI): Not reported
PI Number: 005822
PI Name: FORMER EXXON BAYONNE TERMINAL
CEA Description (SI): Tetrachloroethylene
CEA Case Track #: 6954
CEA Duration: 999.00
Intermediate Durations: Yes

Facility ID: 14888
Date Established (SI): 01/11/2017
Date Closed/Lifted (SI): Not reported
PI Number: 005822
PI Name: FORMER EXXON BAYONNE TERMINAL
CEA Description (SI): Tetrachloroethylene
CEA Case Track #: 91130
CEA Duration: 999.00
Intermediate Durations: Yes

Facility ID: 14888
Date Established (SI): 01/11/2017
Date Closed/Lifted (SI): Not reported
PI Number: 005822
PI Name: FORMER EXXON BAYONNE TERMINAL

IMTT TERMINALS BAYONNE (Continued) **S105343789**

CEA Description (SI): Tetrachloroethylene
CEA Case Track #: 143250
CEA Duration: 999.00
Intermediate Durations: Yes

Facility ID: 14888
Date Established (SI): 01/11/2017
Date Closed/Lifted (SI): Not reported
PI Number: 005822
PI Name: FORMER EXXON BAYONNE TERMINAL
CEA Description (SI): Tetrachloroethylene
CEA Case Track #: Not reported
CEA Duration: 999.00
Intermediate Durations: Yes

Facility ID: 14888
Date Established (SI): 01/11/2017
Date Closed/Lifted (SI): Not reported
PI Number: 005822
PI Name: FORMER EXXON BAYONNE TERMINAL
CEA Description (SI): Trichloroethylene
CEA Case Track #: 6946
CEA Duration: 999.00
Intermediate Durations: Yes

Facility ID: 14888
Date Established (SI): 01/11/2017
Date Closed/Lifted (SI): Not reported
PI Number: 005822
PI Name: FORMER EXXON BAYONNE TERMINAL
CEA Description (SI): Trichloroethylene
CEA Case Track #: 6947
CEA Duration: 999.00
Intermediate Durations: Yes

Facility ID: 14888
Date Established (SI): 01/11/2017
Date Closed/Lifted (SI): Not reported
PI Number: 005822
PI Name: FORMER EXXON BAYONNE TERMINAL
CEA Description (SI): Trichloroethylene
CEA Case Track #: 6948
CEA Duration: 999.00
Intermediate Durations: Yes

Facility ID: 14888
Date Established (SI): 01/11/2017
Date Closed/Lifted (SI): Not reported
PI Number: 005822
PI Name: FORMER EXXON BAYONNE TERMINAL
CEA Description (SI): Trichloroethylene
CEA Case Track #: 6952
CEA Duration: 999.00
Intermediate Durations: Yes

Facility ID: 14888
Date Established (SI): 01/11/2017

IMTT TERMINALS BAYONNE (Continued) **S105343789**

Date Closed/Lifted (SI): Not reported
PI Number: 005822
PI Name: FORMER EXXON BAYONNE TERMINAL
CEA Description (SI): Trichloroethylene
CEA Case Track #: 6954
CEA Duration: 999.00
Intermediate Durations: Yes

Facility ID: 14888
Date Established (SI): 01/11/2017
Date Closed/Lifted (SI): Not reported
PI Number: 005822
PI Name: FORMER EXXON BAYONNE TERMINAL
CEA Description (SI): Trichloroethylene
CEA Case Track #: 91130
CEA Duration: 999.00
Intermediate Durations: Yes

Facility ID: 14888
Date Established (SI): 01/11/2017
Date Closed/Lifted (SI): Not reported
PI Number: 005822
PI Name: FORMER EXXON BAYONNE TERMINAL
CEA Description (SI): Trichloroethylene
CEA Case Track #: 143250
CEA Duration: 999.00
Intermediate Durations: Yes

Facility ID: 14888
Date Established (SI): 01/11/2017
Date Closed/Lifted (SI): Not reported
PI Number: 005822
PI Name: FORMER EXXON BAYONNE TERMINAL
CEA Description (SI): Trichloroethylene
CEA Case Track #: Not reported
CEA Duration: 999.00
Intermediate Durations: Yes

Facility ID: 14888
Date Established (SI): 01/11/2017
Date Closed/Lifted (SI): Not reported
PI Number: 005822
PI Name: FORMER EXXON BAYONNE TERMINAL
CEA Description (SI): Vinyl chloride
CEA Case Track #: 6946
CEA Duration: 999.00
Intermediate Durations: Yes

Facility ID: 14888
Date Established (SI): 01/11/2017
Date Closed/Lifted (SI): Not reported
PI Number: 005822
PI Name: FORMER EXXON BAYONNE TERMINAL
CEA Description (SI): Vinyl chloride
CEA Case Track #: 6947
CEA Duration: 999.00
Intermediate Durations: Yes

IMTT TERMINALS BAYONNE (Continued) **S105343789**

Facility ID: 14888
Date Established (SI): 01/11/2017
Date Closed/Lifted (SI): Not reported
PI Number: 005822
PI Name: FORMER EXXON BAYONNE TERMINAL
CEA Description (SI): Vinyl chloride
CEA Case Track #: 6948
CEA Duration: 999.00
Intermediate Durations: Yes

Facility ID: 14888
Date Established (SI): 01/11/2017
Date Closed/Lifted (SI): Not reported
PI Number: 005822
PI Name: FORMER EXXON BAYONNE TERMINAL
CEA Description (SI): Vinyl chloride
CEA Case Track #: 6952
CEA Duration: 999.00
Intermediate Durations: Yes

Facility ID: 14888
Date Established (SI): 01/11/2017
Date Closed/Lifted (SI): Not reported
PI Number: 005822
PI Name: FORMER EXXON BAYONNE TERMINAL
CEA Description (SI): Vinyl chloride
CEA Case Track #: 6954
CEA Duration: 999.00
Intermediate Durations: Yes

Facility ID: 14888
Date Established (SI): 01/11/2017
Date Closed/Lifted (SI): Not reported
PI Number: 005822
PI Name: FORMER EXXON BAYONNE TERMINAL
CEA Description (SI): Vinyl chloride
CEA Case Track #: 91130
CEA Duration: 999.00
Intermediate Durations: Yes

Facility ID: 14888
Date Established (SI): 01/11/2017
Date Closed/Lifted (SI): Not reported
PI Number: 005822
PI Name: FORMER EXXON BAYONNE TERMINAL
CEA Description (SI): Vinyl chloride
CEA Case Track #: 143250
CEA Duration: 999.00
Intermediate Durations: Yes

Facility ID: 14888
Date Established (SI): 01/11/2017
Date Closed/Lifted (SI): Not reported
PI Number: 005822
PI Name: FORMER EXXON BAYONNE TERMINAL
CEA Description (SI): Vinyl chloride
CEA Case Track #: Not reported

IMTT TERMINALS BAYONNE (Continued) **S105343789**

CEA Duration: 999.00
Intermediate Durations: Yes

AIRS:

Name:	IMTT BAYONNE
Address:	250 E 22ND ST
City,State,Zip:	BAYONNE, NJ 07002
Emission Year:	Not reported
Facility Number:	10084
NAICS Code:	Not reported
Pollutant Name:	Not reported
Tons/Year lbs/Year For Taps 1000 Tons/Year For CO2:	Not reported
Tons/Season (5/1-9/30):	Not reported
Lbs/Day Peak Ozone Season (6/1-8/31):	Not reported
Lbs/Day Co-season (12/1-2/31):	Not reported
Permit of Emission:	PERMIT
X Coordinate:	600371
Y Coordinate:	664010
Coordinate Units:	NJ State Plane (NAD83) - USFEET
Coordinate Type:	Digital Image
Active Number:	GEN000001
Active Type Description:	(GP-007) Non-Floating Roof Storage Tank(s)
Document Status:	Superseded (Archived)
Expiration Date:	08/28/2003
Active Flag:	N
NAICS Description:	Not reported
TPY of Fugitive Emissions:	Not reported
TPY of Non-Fugitive Emissions:	Not reported
Ozone Season Non-Fugitives:	Not reported
Ozone Season Fugitive:	Not reported
May Sep Fugitive QTY:	Not reported
May Sep Total QTY:	Not reported

Name:	IMTT BAYONNE
Address:	250 E 22ND ST
City,State,Zip:	BAYONNE, NJ 07002
Emission Year:	Not reported
Facility Number:	10084
NAICS Code:	Not reported
Pollutant Name:	Not reported
Tons/Year lbs/Year For Taps 1000 Tons/Year For CO2:	Not reported
Tons/Season (5/1-9/30):	Not reported
Lbs/Day Peak Ozone Season (6/1-8/31):	Not reported
Lbs/Day Co-season (12/1-2/31):	Not reported
Permit of Emission:	PERMIT
X Coordinate:	600371
Y Coordinate:	664010
Coordinate Units:	NJ State Plane (NAD83) - USFEET
Coordinate Type:	Digital Image
Active Number:	GEN000002
Active Type Description:	(GP-007) Non-Floating Roof Storage Tank(s)
Document Status:	Superseded (Archived)
Expiration Date:	08/28/2003
Active Flag:	N
NAICS Description:	Not reported
TPY of Fugitive Emissions:	Not reported
TPY of Non-Fugitive Emissions:	Not reported

IMTT TERMINALS BAYONNE (Continued) **S105343789**

Ozone Season Non-Fugitives:	Not reported
Ozone Season Fugitive:	Not reported
May Sep Fugitive QTY:	Not reported
May Sep Total QTY:	Not reported
Name:	IMTT BAYONNE
Address:	250 E 22ND ST
City,State,Zip:	BAYONNE, NJ 07002
Emission Year:	Not reported
Facility Number:	10084
NAICS Code:	Not reported
Pollutant Name:	Not reported
Tons/Year lbs/Year For Taps 1000 Tons/Year For CO2:	Not reported
Tons/Season (5/1-9/30):	Not reported
Lbs/Day Peak Ozone Season (6/1-8/31):	Not reported
Lbs/Day Co-season (12/1-2/31):	Not reported
Permit of Emission:	PERMIT
X Coordinate:	600371
Y Coordinate:	664010
Coordinate Units:	NJ State Plane (NAD83) - USFEET
Coordinate Type:	Digital Image
Active Number:	GEN990001
Active Type Description:	(GP-005) Emergency Generator
Document Status:	Superseded (Archived)
Expiration Date:	08/28/2003
Active Flag:	N
NAICS Description:	Not reported
TPY of Fugitive Emissions:	Not reported
TPY of Non-Fugitive Emissions:	Not reported
Ozone Season Non-Fugitives:	Not reported
Ozone Season Fugitive:	Not reported
May Sep Fugitive QTY:	Not reported
May Sep Total QTY:	Not reported
Name:	IMTT BAYONNE
Address:	250 E 22ND ST
City,State,Zip:	BAYONNE, NJ 07002
Emission Year:	Not reported
Facility Number:	10084
NAICS Code:	Not reported
Pollutant Name:	Not reported
Tons/Year lbs/Year For Taps 1000 Tons/Year For CO2:	Not reported
Tons/Season (5/1-9/30):	Not reported
Lbs/Day Peak Ozone Season (6/1-8/31):	Not reported
Lbs/Day Co-season (12/1-2/31):	Not reported
Permit of Emission:	PERMIT
X Coordinate:	600371
Y Coordinate:	664010
Coordinate Units:	NJ State Plane (NAD83) - USFEET
Coordinate Type:	Digital Image
Active Number:	PCP000014
Active Type Description:	Construction of New Source
Document Status:	Superseded (Archived)
Expiration Date:	07/16/2002
Active Flag:	N
NAICS Description:	Not reported
TPY of Fugitive Emissions:	Not reported

IMTT TERMINALS BAYONNE (Continued) **S105343789**

TPY of Non-Fugitive Emissions:	Not reported
Ozone Season Non-Fugitives:	Not reported
Ozone Season Fugitive:	Not reported
May Sep Fugitive QTY:	Not reported
May Sep Total QTY:	Not reported
Name:	IMTT BAYONNE
Address:	250 E 22ND ST
City,State,Zip:	BAYONNE, NJ 07002
Emission Year:	Not reported
Facility Number:	10084
NAICS Code:	Not reported
Pollutant Name:	Not reported
Tons/Year lbs/Year For Taps 1000 Tons/Year For CO2:	Not reported
Tons/Season (5/1-9/30):	Not reported
Lbs/Day Peak Ozone Season (6/1-8/31):	Not reported
Lbs/Day Co-season (12/1-2/31):	Not reported
Permit of Emission:	PERMIT
X Coordinate:	600371
Y Coordinate:	664010
Coordinate Units:	NJ State Plane (NAD83) - USFEET
Coordinate Type:	Digital Image
Active Number:	PCP010001
Active Type Description:	Modification
Document Status:	Superseded (Archived)
Expiration Date:	08/28/2003
Active Flag:	N
NAICS Description:	Not reported
TPY of Fugitive Emissions:	Not reported
TPY of Non-Fugitive Emissions:	Not reported
Ozone Season Non-Fugitives:	Not reported
Ozone Season Fugitive:	Not reported
May Sep Fugitive QTY:	Not reported
May Sep Total QTY:	Not reported
Name:	IMTT BAYONNE
Address:	250 E 22ND ST
City,State,Zip:	BAYONNE, NJ 07002
Emission Year:	Not reported
Facility Number:	10084
NAICS Code:	Not reported
Pollutant Name:	Not reported
Tons/Year lbs/Year For Taps 1000 Tons/Year For CO2:	Not reported
Tons/Season (5/1-9/30):	Not reported
Lbs/Day Peak Ozone Season (6/1-8/31):	Not reported
Lbs/Day Co-season (12/1-2/31):	Not reported
Permit of Emission:	PERMIT
X Coordinate:	600371
Y Coordinate:	664010
Coordinate Units:	NJ State Plane (NAD83) - USFEET
Coordinate Type:	Digital Image
Active Number:	PCP010006
Active Type Description:	Construction of New Source
Document Status:	Superseded (Archived)
Expiration Date:	08/28/2003
Active Flag:	N
NAICS Description:	Not reported

IMTT TERMINALS BAYONNE (Continued) **S105343789**

TPY of Fugitive Emissions:	Not reported
TPY of Non-Fugitive Emissions:	Not reported
Ozone Season Non-Fugitives:	Not reported
Ozone Season Fugitive:	Not reported
May Sep Fugitive QTY:	Not reported
May Sep Total QTY:	Not reported

Name:	IMTT BAYONNE
Address:	250 E 22ND ST
City,State,Zip:	BAYONNE, NJ 07002
Emission Year:	Not reported
Facility Number:	10084
NAICS Code:	Not reported
Pollutant Name:	Not reported
Tons/Year lbs/Year For Taps 1000 Tons/Year For CO2:	Not reported
Tons/Season (5/1-9/30):	Not reported
Lbs/Day Peak Ozone Season (6/1-8/31):	Not reported
Lbs/Day Co-season (12/1-2/31):	Not reported
Permit of Emission:	PERMIT
X Coordinate:	600371
Y Coordinate:	664010
Coordinate Units:	NJ State Plane (NAD83) - USFEET
Coordinate Type:	Digital Image
Active Number:	PCP010014
Active Type Description:	Modification
Document Status:	Superseded (Archived)
Expiration Date:	05/04/2003
Active Flag:	N
NAICS Description:	Not reported
TPY of Fugitive Emissions:	Not reported
TPY of Non-Fugitive Emissions:	Not reported
Ozone Season Non-Fugitives:	Not reported
Ozone Season Fugitive:	Not reported
May Sep Fugitive QTY:	Not reported
May Sep Total QTY:	Not reported

Name:	IMTT BAYONNE
Address:	250 E 22ND ST
City,State,Zip:	BAYONNE, NJ 07002
Emission Year:	Not reported
Facility Number:	10084
NAICS Code:	Not reported
Pollutant Name:	Not reported
Tons/Year lbs/Year For Taps 1000 Tons/Year For CO2:	Not reported
Tons/Season (5/1-9/30):	Not reported
Lbs/Day Peak Ozone Season (6/1-8/31):	Not reported
Lbs/Day Co-season (12/1-2/31):	Not reported
Permit of Emission:	PERMIT
X Coordinate:	600371
Y Coordinate:	664010
Coordinate Units:	NJ State Plane (NAD83) - USFEET
Coordinate Type:	Digital Image
Active Number:	PCP010015
Active Type Description:	Construction of New Source
Document Status:	Superseded (Archived)
Expiration Date:	08/28/2003
Active Flag:	N

IMTT TERMINALS BAYONNE (Continued) **S105343789**

NAICS Description:	Not reported
TPY of Fugitive Emissions:	Not reported
TPY of Non-Fugitive Emissions:	Not reported
Ozone Season Non-Fugitives:	Not reported
Ozone Season Fugitive:	Not reported
May Sep Fugitive QTY:	Not reported
May Sep Total QTY:	Not reported
Name:	IMTT BAYONNE
Address:	250 E 22ND ST
City,State,Zip:	BAYONNE, NJ 07002
Emission Year:	Not reported
Facility Number:	10084
NAICS Code:	Not reported
Pollutant Name:	Not reported
Tons/Year lbs/Year For Taps 1000 Tons/Year For CO2:	Not reported
Tons/Season (5/1-9/30):	Not reported
Lbs/Day Peak Ozone Season (6/1-8/31):	Not reported
Lbs/Day Co-season (12/1-2/31):	Not reported
Permit of Emission:	PERMIT
X Coordinate:	600371
Y Coordinate:	664010
Coordinate Units:	NJ State Plane (NAD83) - USFEET
Coordinate Type:	Digital Image
Active Number:	PCP010016
Active Type Description:	Construction of New Source
Document Status:	Superseded (Archived)
Expiration Date:	08/28/2003
Active Flag:	N
NAICS Description:	Not reported
TPY of Fugitive Emissions:	Not reported
TPY of Non-Fugitive Emissions:	Not reported
Ozone Season Non-Fugitives:	Not reported
Ozone Season Fugitive:	Not reported
May Sep Fugitive QTY:	Not reported
May Sep Total QTY:	Not reported
Name:	IMTT BAYONNE
Address:	250 E 22ND ST
City,State,Zip:	BAYONNE, NJ 07002
Emission Year:	Not reported
Facility Number:	10084
NAICS Code:	Not reported
Pollutant Name:	Not reported
Tons/Year lbs/Year For Taps 1000 Tons/Year For CO2:	Not reported
Tons/Season (5/1-9/30):	Not reported
Lbs/Day Peak Ozone Season (6/1-8/31):	Not reported
Lbs/Day Co-season (12/1-2/31):	Not reported
Permit of Emission:	PERMIT
X Coordinate:	600371
Y Coordinate:	664010
Coordinate Units:	NJ State Plane (NAD83) - USFEET
Coordinate Type:	Digital Image
Active Number:	PCP010017
Active Type Description:	Construction of New Source
Document Status:	Superseded (Archived)
Expiration Date:	08/28/2003

IMTT TERMINALS BAYONNE (Continued) **S105343789**

Active Flag:	N
NAICS Description:	Not reported
TPY of Fugitive Emissions:	Not reported
TPY of Non-Fugitive Emissions:	Not reported
Ozone Season Non-Fugitives:	Not reported
Ozone Season Fugitive:	Not reported
May Sep Fugitive QTY:	Not reported
May Sep Total QTY:	Not reported
Name:	IMTT BAYONNE
Address:	250 E 22ND ST
City,State,Zip:	BAYONNE, NJ 07002
Emission Year:	Not reported
Facility Number:	10084
NAICS Code:	Not reported
Pollutant Name:	Not reported
Tons/Year lbs/Year For Taps 1000 Tons/Year For CO2:	Not reported
Tons/Season (5/1-9/30):	Not reported
Lbs/Day Peak Ozone Season (6/1-8/31):	Not reported
Lbs/Day Co-season (12/1-2/31):	Not reported
Permit of Emission:	PERMIT
X Coordinate:	600371
Y Coordinate:	664010
Coordinate Units:	NJ State Plane (NAD83) - USFEET
Coordinate Type:	Digital Image
Active Number:	PCP010018
Active Type Description:	Construction of New Source
Document Status:	Superseded (Archived)
Expiration Date:	08/28/2003
Active Flag:	N
NAICS Description:	Not reported
TPY of Fugitive Emissions:	Not reported
TPY of Non-Fugitive Emissions:	Not reported
Ozone Season Non-Fugitives:	Not reported
Ozone Season Fugitive:	Not reported
May Sep Fugitive QTY:	Not reported
May Sep Total QTY:	Not reported
Name:	IMTT BAYONNE
Address:	250 E 22ND ST
City,State,Zip:	BAYONNE, NJ 07002
Emission Year:	Not reported
Facility Number:	10084
NAICS Code:	Not reported
Pollutant Name:	Not reported
Tons/Year lbs/Year For Taps 1000 Tons/Year For CO2:	Not reported
Tons/Season (5/1-9/30):	Not reported
Lbs/Day Peak Ozone Season (6/1-8/31):	Not reported
Lbs/Day Co-season (12/1-2/31):	Not reported
Permit of Emission:	PERMIT
X Coordinate:	600371
Y Coordinate:	664010
Coordinate Units:	NJ State Plane (NAD83) - USFEET
Coordinate Type:	Digital Image
Active Number:	PCP010019
Active Type Description:	Construction of New Source
Document Status:	Superseded (Archived)

IMTT TERMINALS BAYONNE (Continued) **S105343789**

Expiration Date:	08/28/2003
Active Flag:	N
NAICS Description:	Not reported
TPY of Fugitive Emissions:	Not reported
TPY of Non-Fugitive Emissions:	Not reported
Ozone Season Non-Fugitives:	Not reported
Ozone Season Fugitive:	Not reported
May Sep Fugitive QTY:	Not reported
May Sep Total QTY:	Not reported
Name:	IMTT BAYONNE
Address:	250 E 22ND ST
City,State,Zip:	BAYONNE, NJ 07002
Emission Year:	Not reported
Facility Number:	10084
NAICS Code:	Not reported
Pollutant Name:	Not reported
Tons/Year lbs/Year For Taps 1000 Tons/Year For CO2:	Not reported
Tons/Season (5/1-9/30):	Not reported
Lbs/Day Peak Ozone Season (6/1-8/31):	Not reported
Lbs/Day Co-season (12/1-2/31):	Not reported
Permit of Emission:	PERMIT
X Coordinate:	600371
Y Coordinate:	664010
Coordinate Units:	NJ State Plane (NAD83) - USFEET
Coordinate Type:	Digital Image
Active Number:	PCP010020
Active Type Description:	Construction of New Source
Document Status:	Superseded (Archived)
Expiration Date:	08/28/2003
Active Flag:	N
NAICS Description:	Not reported
TPY of Fugitive Emissions:	Not reported
TPY of Non-Fugitive Emissions:	Not reported
Ozone Season Non-Fugitives:	Not reported
Ozone Season Fugitive:	Not reported
May Sep Fugitive QTY:	Not reported
May Sep Total QTY:	Not reported
Name:	IMTT BAYONNE
Address:	250 E 22ND ST
City,State,Zip:	BAYONNE, NJ 07002
Emission Year:	Not reported
Facility Number:	10084
NAICS Code:	Not reported
Pollutant Name:	Not reported
Tons/Year lbs/Year For Taps 1000 Tons/Year For CO2:	Not reported
Tons/Season (5/1-9/30):	Not reported
Lbs/Day Peak Ozone Season (6/1-8/31):	Not reported
Lbs/Day Co-season (12/1-2/31):	Not reported
Permit of Emission:	PERMIT
X Coordinate:	600371
Y Coordinate:	664010
Coordinate Units:	NJ State Plane (NAD83) - USFEET
Coordinate Type:	Digital Image
Active Number:	PCP010021
Active Type Description:	Construction of New Source

IMTT TERMINALS BAYONNE (Continued) **S105343789**

Document Status:	Superseded (Archived)
Expiration Date:	08/28/2003
Active Flag:	N
NAICS Description:	Not reported
TPY of Fugitive Emissions:	Not reported
TPY of Non-Fugitive Emissions:	Not reported
Ozone Season Non-Fugitives:	Not reported
Ozone Season Fugitive:	Not reported
May Sep Fugitive QTY:	Not reported
May Sep Total QTY:	Not reported
Name:	IMTT BAYONNE
Address:	250 E 22ND ST
City,State,Zip:	BAYONNE, NJ 07002
Emission Year:	Not reported
Facility Number:	10084
NAICS Code:	Not reported
Pollutant Name:	Not reported
Tons/Year lbs/Year For Taps 1000 Tons/Year For CO2:	Not reported
Tons/Season (5/1-9/30):	Not reported
Lbs/Day Peak Ozone Season (6/1-8/31):	Not reported
Lbs/Day Co-season (12/1-2/31):	Not reported
Permit of Emission:	PERMIT
X Coordinate:	600371
Y Coordinate:	664010
Coordinate Units:	NJ State Plane (NAD83) - USFEET
Coordinate Type:	Digital Image
Active Number:	PCP020001
Active Type Description:	Construction of New Source
Document Status:	Superseded (Archived)
Expiration Date:	08/28/2003
Active Flag:	N
NAICS Description:	Not reported
TPY of Fugitive Emissions:	Not reported
TPY of Non-Fugitive Emissions:	Not reported
Ozone Season Non-Fugitives:	Not reported
Ozone Season Fugitive:	Not reported
May Sep Fugitive QTY:	Not reported
May Sep Total QTY:	Not reported
Name:	IMTT BAYONNE
Address:	250 E 22ND ST
City,State,Zip:	BAYONNE, NJ 07002
Emission Year:	Not reported
Facility Number:	10084
NAICS Code:	Not reported
Pollutant Name:	Not reported
Tons/Year lbs/Year For Taps 1000 Tons/Year For CO2:	Not reported
Tons/Season (5/1-9/30):	Not reported
Lbs/Day Peak Ozone Season (6/1-8/31):	Not reported
Lbs/Day Co-season (12/1-2/31):	Not reported
Permit of Emission:	PERMIT
X Coordinate:	600371
Y Coordinate:	664010
Coordinate Units:	NJ State Plane (NAD83) - USFEET
Coordinate Type:	Digital Image
Active Number:	PCP020002

IMTT TERMINALS BAYONNE (Continued) **S105343789**

Active Type Description:	Construction of New Source
Document Status:	Superseded (Archived)
Expiration Date:	08/28/2003
Active Flag:	N
NAICS Description:	Not reported
TPY of Fugitive Emissions:	Not reported
TPY of Non-Fugitive Emissions:	Not reported
Ozone Season Non-Fugitives:	Not reported
Ozone Season Fugitive:	Not reported
May Sep Fugitive QTY:	Not reported
May Sep Total QTY:	Not reported
Name:	IMTT BAYONNE
Address:	250 E 22ND ST
City,State,Zip:	BAYONNE, NJ 07002
Emission Year:	Not reported
Facility Number:	10084
NAICS Code:	Not reported
Pollutant Name:	Not reported
Tons/Year lbs/Year For Taps 1000 Tons/Year For CO2:	Not reported
Tons/Season (5/1-9/30):	Not reported
Lbs/Day Peak Ozone Season (6/1-8/31):	Not reported
Lbs/Day Co-season (12/1-2/31):	Not reported
Permit of Emission:	PERMIT
X Coordinate:	600371
Y Coordinate:	664010
Coordinate Units:	NJ State Plane (NAD83) - USFEET
Coordinate Type:	Digital Image
Active Number:	PCP030001
Active Type Description:	Construction of New Source
Document Status:	Superseded (Archived)
Expiration Date:	08/30/2003
Active Flag:	N
NAICS Description:	Not reported
TPY of Fugitive Emissions:	Not reported
TPY of Non-Fugitive Emissions:	Not reported
Ozone Season Non-Fugitives:	Not reported
Ozone Season Fugitive:	Not reported
May Sep Fugitive QTY:	Not reported
May Sep Total QTY:	Not reported
Name:	IMTT BAYONNE
Address:	250 E 22ND ST
City,State,Zip:	BAYONNE, NJ 07002
Emission Year:	Not reported
Facility Number:	10084
NAICS Code:	Not reported
Pollutant Name:	Not reported
Tons/Year lbs/Year For Taps 1000 Tons/Year For CO2:	Not reported
Tons/Season (5/1-9/30):	Not reported
Lbs/Day Peak Ozone Season (6/1-8/31):	Not reported
Lbs/Day Co-season (12/1-2/31):	Not reported
Permit of Emission:	PERMIT
X Coordinate:	600371
Y Coordinate:	664010
Coordinate Units:	NJ State Plane (NAD83) - USFEET
Coordinate Type:	Digital Image

IMTT TERMINALS BAYONNE (Continued) **S105343789**

Active Number:	PCP960001
Active Type Description:	Construction of New Source
Document Status:	Superseded (Archived)
Expiration Date:	08/20/2002
Active Flag:	N
NAICS Description:	Not reported
TPY of Fugitive Emissions:	Not reported
TPY of Non-Fugitive Emissions:	Not reported
Ozone Season Non-Fugitives:	Not reported
Ozone Season Fugitive:	Not reported
May Sep Fugitive QTY:	Not reported
May Sep Total QTY:	Not reported
Name:	IMTT BAYONNE
Address:	250 E 22ND ST
City,State,Zip:	BAYONNE, NJ 07002
Emission Year:	Not reported
Facility Number:	10084
NAICS Code:	Not reported
Pollutant Name:	Not reported
Tons/Year lbs/Year For Taps 1000 Tons/Year For CO2:	Not reported
Tons/Season (5/1-9/30):	Not reported
Lbs/Day Peak Ozone Season (6/1-8/31):	Not reported
Lbs/Day Co-season (12/1-2/31):	Not reported
Permit of Emission:	PERMIT
X Coordinate:	600371
Y Coordinate:	664010
Coordinate Units:	NJ State Plane (NAD83) - USFEET
Coordinate Type:	Digital Image
Active Number:	PCP960002
Active Type Description:	Construction of New Source
Document Status:	Superseded (Archived)
Expiration Date:	08/22/2002
Active Flag:	N
NAICS Description:	Not reported
TPY of Fugitive Emissions:	Not reported
TPY of Non-Fugitive Emissions:	Not reported
Ozone Season Non-Fugitives:	Not reported
Ozone Season Fugitive:	Not reported
May Sep Fugitive QTY:	Not reported
May Sep Total QTY:	Not reported
Name:	IMTT BAYONNE
Address:	250 E 22ND ST
City,State,Zip:	BAYONNE, NJ 07002
Emission Year:	Not reported
Facility Number:	10084
NAICS Code:	Not reported
Pollutant Name:	Not reported
Tons/Year lbs/Year For Taps 1000 Tons/Year For CO2:	Not reported
Tons/Season (5/1-9/30):	Not reported
Lbs/Day Peak Ozone Season (6/1-8/31):	Not reported
Lbs/Day Co-season (12/1-2/31):	Not reported
Permit of Emission:	PERMIT
X Coordinate:	600371
Y Coordinate:	664010
Coordinate Units:	NJ State Plane (NAD83) - USFEET

IMTT TERMINALS BAYONNE (Continued) **S105343789**

Coordinate Type:	Digital Image
Active Number:	PCP960003
Active Type Description:	Construction of New Source
Document Status:	Superseded (Archived)
Expiration Date:	08/20/2002
Active Flag:	N
NAICS Description:	Not reported
TPY of Fugitive Emissions:	Not reported
TPY of Non-Fugitive Emissions:	Not reported
Ozone Season Non-Fugitives:	Not reported
Ozone Season Fugitive:	Not reported
May Sep Fugitive QTY:	Not reported
May Sep Total QTY:	Not reported
Name:	IMTT BAYONNE
Address:	250 E 22ND ST
City,State,Zip:	BAYONNE, NJ 07002
Emission Year:	Not reported
Facility Number:	10084
NAICS Code:	Not reported
Pollutant Name:	Not reported
Tons/Year lbs/Year For Taps 1000 Tons/Year For CO2:	Not reported
Tons/Season (5/1-9/30):	Not reported
Lbs/Day Peak Ozone Season (6/1-8/31):	Not reported
Lbs/Day Co-season (12/1-2/31):	Not reported
Permit of Emission:	PERMIT
X Coordinate:	600371
Y Coordinate:	664010
Coordinate Units:	NJ State Plane (NAD83) - USFEET
Coordinate Type:	Digital Image
Active Number:	PCP960004
Active Type Description:	Construction of New Source
Document Status:	Superseded (Archived)
Expiration Date:	08/20/2002
Active Flag:	N
NAICS Description:	Not reported
TPY of Fugitive Emissions:	Not reported
TPY of Non-Fugitive Emissions:	Not reported
Ozone Season Non-Fugitives:	Not reported
Ozone Season Fugitive:	Not reported
May Sep Fugitive QTY:	Not reported
May Sep Total QTY:	Not reported
Name:	IMTT BAYONNE
Address:	250 E 22ND ST
City,State,Zip:	BAYONNE, NJ 07002
Emission Year:	Not reported
Facility Number:	10084
NAICS Code:	Not reported
Pollutant Name:	Not reported
Tons/Year lbs/Year For Taps 1000 Tons/Year For CO2:	Not reported
Tons/Season (5/1-9/30):	Not reported
Lbs/Day Peak Ozone Season (6/1-8/31):	Not reported
Lbs/Day Co-season (12/1-2/31):	Not reported
Permit of Emission:	PERMIT
X Coordinate:	600371
Y Coordinate:	664010

IMTT TERMINALS BAYONNE (Continued) **S105343789**

Coordinate Units:	NJ State Plane (NAD83) - USFEET
Coordinate Type:	Digital Image
Active Number:	PCP960005
Active Type Description:	Construction of New Source
Document Status:	Superseded (Archived)
Expiration Date:	07/30/2002
Active Flag:	N
NAICS Description:	Not reported
TPY of Fugitive Emissions:	Not reported
TPY of Non-Fugitive Emissions:	Not reported
Ozone Season Non-Fugitives:	Not reported
Ozone Season Fugitive:	Not reported
May Sep Fugitive QTY:	Not reported
May Sep Total QTY:	Not reported
Name:	IMTT BAYONNE
Address:	250 E 22ND ST
City,State,Zip:	BAYONNE, NJ 07002
Emission Year:	Not reported
Facility Number:	10084
NAICS Code:	Not reported
Pollutant Name:	Not reported
Tons/Year lbs/Year For Taps 1000 Tons/Year For CO2:	Not reported
Tons/Season (5/1-9/30):	Not reported
Lbs/Day Peak Ozone Season (6/1-8/31):	Not reported
Lbs/Day Co-season (12/1-2/31):	Not reported
Permit of Emission:	PERMIT
X Coordinate:	600371
Y Coordinate:	664010
Coordinate Units:	NJ State Plane (NAD83) - USFEET
Coordinate Type:	Digital Image
Active Number:	PCP960006
Active Type Description:	Construction of New Source
Document Status:	Superseded (Archived)
Expiration Date:	05/19/2002
Active Flag:	N
NAICS Description:	Not reported
TPY of Fugitive Emissions:	Not reported
TPY of Non-Fugitive Emissions:	Not reported
Ozone Season Non-Fugitives:	Not reported
Ozone Season Fugitive:	Not reported
May Sep Fugitive QTY:	Not reported
May Sep Total QTY:	Not reported
Name:	IMTT BAYONNE
Address:	250 E 22ND ST
City,State,Zip:	BAYONNE, NJ 07002
Emission Year:	Not reported
Facility Number:	10084
NAICS Code:	Not reported
Pollutant Name:	Not reported
Tons/Year lbs/Year For Taps 1000 Tons/Year For CO2:	Not reported
Tons/Season (5/1-9/30):	Not reported
Lbs/Day Peak Ozone Season (6/1-8/31):	Not reported
Lbs/Day Co-season (12/1-2/31):	Not reported
Permit of Emission:	PERMIT
X Coordinate:	600371

IMTT TERMINALS BAYONNE (Continued) **S105343789**

Y Coordinate:	664010
Coordinate Units:	NJ State Plane (NAD83) - USFEET
Coordinate Type:	Digital Image
Active Number:	PCP960007
Active Type Description:	Construction of New Source
Document Status:	Superseded (Archived)
Expiration Date:	07/30/2002
Active Flag:	N
NAICS Description:	Not reported
TPY of Fugitive Emissions:	Not reported
TPY of Non-Fugitive Emissions:	Not reported
Ozone Season Non-Fugitives:	Not reported
Ozone Season Fugitive:	Not reported
May Sep Fugitive QTY:	Not reported
May Sep Total QTY:	Not reported

Name:	IMTT BAYONNE
Address:	250 E 22ND ST
City,State,Zip:	BAYONNE, NJ 07002
Emission Year:	Not reported
Facility Number:	10084
NAICS Code:	Not reported
Pollutant Name:	Not reported
Tons/Year lbs/Year For Taps 1000 Tons/Year For CO2:	Not reported
Tons/Season (5/1-9/30):	Not reported
Lbs/Day Peak Ozone Season (6/1-8/31):	Not reported
Lbs/Day Co-season (12/1-2/31):	Not reported
Permit of Emission:	PERMIT
X Coordinate:	600371
Y Coordinate:	664010
Coordinate Units:	NJ State Plane (NAD83) - USFEET
Coordinate Type:	Digital Image
Active Number:	PCP960008
Active Type Description:	Construction of New Source
Document Status:	Superseded (Archived)
Expiration Date:	08/20/2002
Active Flag:	N
NAICS Description:	Not reported
TPY of Fugitive Emissions:	Not reported
TPY of Non-Fugitive Emissions:	Not reported
Ozone Season Non-Fugitives:	Not reported
Ozone Season Fugitive:	Not reported
May Sep Fugitive QTY:	Not reported
May Sep Total QTY:	Not reported

Name:	IMTT BAYONNE
Address:	250 E 22ND ST
City,State,Zip:	BAYONNE, NJ 07002
Emission Year:	Not reported
Facility Number:	10084
NAICS Code:	Not reported
Pollutant Name:	Not reported
Tons/Year lbs/Year For Taps 1000 Tons/Year For CO2:	Not reported
Tons/Season (5/1-9/30):	Not reported
Lbs/Day Peak Ozone Season (6/1-8/31):	Not reported
Lbs/Day Co-season (12/1-2/31):	Not reported
Permit of Emission:	PERMIT

IMTT TERMINALS BAYONNE (Continued) **S105343789**

X Coordinate:	600371
Y Coordinate:	664010
Coordinate Units:	NJ State Plane (NAD83) - USFEET
Coordinate Type:	Digital Image
Active Number:	PCP960009
Active Type Description:	Construction of New Source
Document Status:	Superseded (Archived)
Expiration Date:	08/20/2002
Active Flag:	N
NAICS Description:	Not reported
TPY of Fugitive Emissions:	Not reported
TPY of Non-Fugitive Emissions:	Not reported
Ozone Season Non-Fugitives:	Not reported
Ozone Season Fugitive:	Not reported
May Sep Fugitive QTY:	Not reported
May Sep Total QTY:	Not reported

Name:	IMTT BAYONNE
Address:	250 E 22ND ST
City,State,Zip:	BAYONNE, NJ 07002
Emission Year:	Not reported
Facility Number:	10084
NAICS Code:	Not reported
Pollutant Name:	Not reported
Tons/Year lbs/Year For Taps 1000 Tons/Year For CO2:	Not reported
Tons/Season (5/1-9/30):	Not reported
Lbs/Day Peak Ozone Season (6/1-8/31):	Not reported
Lbs/Day Co-season (12/1-2/31):	Not reported
Permit of Emission:	PERMIT
X Coordinate:	600371
Y Coordinate:	664010
Coordinate Units:	NJ State Plane (NAD83) - USFEET
Coordinate Type:	Digital Image
Active Number:	PCP960010
Active Type Description:	Construction of New Source
Document Status:	Superseded (Archived)
Expiration Date:	08/20/2002
Active Flag:	N
NAICS Description:	Not reported
TPY of Fugitive Emissions:	Not reported
TPY of Non-Fugitive Emissions:	Not reported
Ozone Season Non-Fugitives:	Not reported
Ozone Season Fugitive:	Not reported
May Sep Fugitive QTY:	Not reported
May Sep Total QTY:	Not reported

Name:	IMTT BAYONNE
Address:	250 E 22ND ST
City,State,Zip:	BAYONNE, NJ 07002
Emission Year:	Not reported
Facility Number:	10084
NAICS Code:	Not reported
Pollutant Name:	Not reported
Tons/Year lbs/Year For Taps 1000 Tons/Year For CO2:	Not reported
Tons/Season (5/1-9/30):	Not reported
Lbs/Day Peak Ozone Season (6/1-8/31):	Not reported
Lbs/Day Co-season (12/1-2/31):	Not reported

IMTT TERMINALS BAYONNE (Continued) **S105343789**

Permit of Emission:	PERMIT
X Coordinate:	600371
Y Coordinate:	664010
Coordinate Units:	NJ State Plane (NAD83) - USFEET
Coordinate Type:	Digital Image
Active Number:	PCP960011
Active Type Description:	Construction of New Source
Document Status:	Superseded (Archived)
Expiration Date:	07/30/2002
Active Flag:	N
NAICS Description:	Not reported
TPY of Fugitive Emissions:	Not reported
TPY of Non-Fugitive Emissions:	Not reported
Ozone Season Non-Fugitives:	Not reported
Ozone Season Fugitive:	Not reported
May Sep Fugitive QTY:	Not reported
May Sep Total QTY:	Not reported

Name:	IMTT BAYONNE
Address:	250 E 22ND ST
City,State,Zip:	BAYONNE, NJ 07002
Emission Year:	Not reported
Facility Number:	10084
NAICS Code:	Not reported
Pollutant Name:	Not reported
Tons/Year lbs/Year For Taps 1000 Tons/Year For CO2:	Not reported
Tons/Season (5/1-9/30):	Not reported
Lbs/Day Peak Ozone Season (6/1-8/31):	Not reported
Lbs/Day Co-season (12/1-2/31):	Not reported
Permit of Emission:	PERMIT
X Coordinate:	600371
Y Coordinate:	664010
Coordinate Units:	NJ State Plane (NAD83) - USFEET
Coordinate Type:	Digital Image
Active Number:	PCP960012
Active Type Description:	Construction of New Source
Document Status:	Superseded (Archived)
Expiration Date:	08/28/2003
Active Flag:	N
NAICS Description:	Not reported
TPY of Fugitive Emissions:	Not reported
TPY of Non-Fugitive Emissions:	Not reported
Ozone Season Non-Fugitives:	Not reported
Ozone Season Fugitive:	Not reported
May Sep Fugitive QTY:	Not reported
May Sep Total QTY:	Not reported

Name:	IMTT BAYONNE
Address:	250 E 22ND ST
City,State,Zip:	BAYONNE, NJ 07002
Emission Year:	Not reported
Facility Number:	10084
NAICS Code:	Not reported
Pollutant Name:	Not reported
Tons/Year lbs/Year For Taps 1000 Tons/Year For CO2:	Not reported
Tons/Season (5/1-9/30):	Not reported
Lbs/Day Peak Ozone Season (6/1-8/31):	Not reported

IMTT TERMINALS BAYONNE (Continued) **S105343789**

Lbs/Day Co-season (12/1-2/31):	Not reported
Permit of Emission:	PERMIT
X Coordinate:	600371
Y Coordinate:	664010
Coordinate Units:	NJ State Plane (NAD83) - USFEET
Coordinate Type:	Digital Image
Active Number:	PCP960013
Active Type Description:	Construction of New Source
Document Status:	Superseded (Archived)
Expiration Date:	08/28/2003
Active Flag:	N
NAICS Description:	Not reported
TPY of Fugitive Emissions:	Not reported
TPY of Non-Fugitive Emissions:	Not reported
Ozone Season Non-Fugitives:	Not reported
Ozone Season Fugitive:	Not reported
May Sep Fugitive QTY:	Not reported
May Sep Total QTY:	Not reported

Name:	IMTT BAYONNE
Address:	250 E 22ND ST
City,State,Zip:	BAYONNE, NJ 07002
Emission Year:	Not reported
Facility Number:	10084
NAICS Code:	Not reported
Pollutant Name:	Not reported
Tons/Year lbs/Year For Taps 1000 Tons/Year For CO2:	Not reported
Tons/Season (5/1-9/30):	Not reported
Lbs/Day Peak Ozone Season (6/1-8/31):	Not reported
Lbs/Day Co-season (12/1-2/31):	Not reported
Permit of Emission:	PERMIT
X Coordinate:	600371
Y Coordinate:	664010
Coordinate Units:	NJ State Plane (NAD83) - USFEET
Coordinate Type:	Digital Image
Active Number:	PCP960014
Active Type Description:	Construction of New Source
Document Status:	Superseded (Archived)
Expiration Date:	08/28/2003
Active Flag:	N
NAICS Description:	Not reported
TPY of Fugitive Emissions:	Not reported
TPY of Non-Fugitive Emissions:	Not reported
Ozone Season Non-Fugitives:	Not reported
Ozone Season Fugitive:	Not reported
May Sep Fugitive QTY:	Not reported
May Sep Total QTY:	Not reported

Name:	IMTT BAYONNE
Address:	250 E 22ND ST
City,State,Zip:	BAYONNE, NJ 07002
Emission Year:	Not reported
Facility Number:	10084
NAICS Code:	Not reported
Pollutant Name:	Not reported
Tons/Year lbs/Year For Taps 1000 Tons/Year For CO2:	Not reported
Tons/Season (5/1-9/30):	Not reported

IMTT TERMINALS BAYONNE (Continued) **S105343789**

Lbs/Day Peak Ozone Season (6/1-8/31):	Not reported
Lbs/Day Co-season (12/1-2/31):	Not reported
Permit of Emission:	PERMIT
X Coordinate:	600371
Y Coordinate:	664010
Coordinate Units:	NJ State Plane (NAD83) - USFEET
Coordinate Type:	Digital Image
Active Number:	PCP960015
Active Type Description:	Construction of New Source
Document Status:	Superseded (Archived)
Expiration Date:	08/28/2003
Active Flag:	N
NAICS Description:	Not reported
TPY of Fugitive Emissions:	Not reported
TPY of Non-Fugitive Emissions:	Not reported
Ozone Season Non-Fugitives:	Not reported
Ozone Season Fugitive:	Not reported
May Sep Fugitive QTY:	Not reported
May Sep Total QTY:	Not reported

Name:	IMTT BAYONNE
Address:	250 E 22ND ST
City,State,Zip:	BAYONNE, NJ 07002
Emission Year:	Not reported
Facility Number:	10084
NAICS Code:	Not reported
Pollutant Name:	Not reported
Tons/Year lbs/Year For Taps 1000 Tons/Year For CO2:	Not reported
Tons/Season (5/1-9/30):	Not reported
Lbs/Day Peak Ozone Season (6/1-8/31):	Not reported
Lbs/Day Co-season (12/1-2/31):	Not reported
Permit of Emission:	PERMIT
X Coordinate:	600371
Y Coordinate:	664010
Coordinate Units:	NJ State Plane (NAD83) - USFEET
Coordinate Type:	Digital Image
Active Number:	PCP960016
Active Type Description:	Construction of New Source
Document Status:	Superseded (Archived)
Expiration Date:	08/28/2003
Active Flag:	N
NAICS Description:	Not reported
TPY of Fugitive Emissions:	Not reported
TPY of Non-Fugitive Emissions:	Not reported
Ozone Season Non-Fugitives:	Not reported
Ozone Season Fugitive:	Not reported
May Sep Fugitive QTY:	Not reported
May Sep Total QTY:	Not reported

Name:	IMTT BAYONNE
Address:	250 E 22ND ST
City,State,Zip:	BAYONNE, NJ 07002
Emission Year:	Not reported
Facility Number:	10084
NAICS Code:	Not reported
Pollutant Name:	Not reported
Tons/Year lbs/Year For Taps 1000 Tons/Year For CO2:	Not reported

IMTT TERMINALS BAYONNE (Continued) **S105343789**

Tons/Season (5/1-9/30):	Not reported
Lbs/Day Peak Ozone Season (6/1-8/31):	Not reported
Lbs/Day Co-season (12/1-2/31):	Not reported
Permit of Emission:	PERMIT
X Coordinate:	600371
Y Coordinate:	664010
Coordinate Units:	NJ State Plane (NAD83) - USFEET
Coordinate Type:	Digital Image
Active Number:	PCP960017
Active Type Description:	Construction of New Source
Document Status:	Superseded (Archived)
Expiration Date:	08/20/2002
Active Flag:	N
NAICS Description:	Not reported
TPY of Fugitive Emissions:	Not reported
TPY of Non-Fugitive Emissions:	Not reported
Ozone Season Non-Fugitives:	Not reported
Ozone Season Fugitive:	Not reported
May Sep Fugitive QTY:	Not reported
May Sep Total QTY:	Not reported

Name:	IMTT BAYONNE
Address:	250 E 22ND ST
City,State,Zip:	BAYONNE, NJ 07002
Emission Year:	Not reported
Facility Number:	10084
NAICS Code:	Not reported
Pollutant Name:	Not reported
Tons/Year lbs/Year For Taps 1000 Tons/Year For CO2:	Not reported
Tons/Season (5/1-9/30):	Not reported
Lbs/Day Peak Ozone Season (6/1-8/31):	Not reported
Lbs/Day Co-season (12/1-2/31):	Not reported
Permit of Emission:	PERMIT
X Coordinate:	600371
Y Coordinate:	664010
Coordinate Units:	NJ State Plane (NAD83) - USFEET
Coordinate Type:	Digital Image
Active Number:	PCP960018
Active Type Description:	Construction of New Source
Document Status:	Superseded (Archived)
Expiration Date:	08/20/2002
Active Flag:	N
NAICS Description:	Not reported
TPY of Fugitive Emissions:	Not reported
TPY of Non-Fugitive Emissions:	Not reported
Ozone Season Non-Fugitives:	Not reported
Ozone Season Fugitive:	Not reported
May Sep Fugitive QTY:	Not reported
May Sep Total QTY:	Not reported

Name:	IMTT BAYONNE
Address:	250 E 22ND ST
City,State,Zip:	BAYONNE, NJ 07002
Emission Year:	Not reported
Facility Number:	10084
NAICS Code:	Not reported
Pollutant Name:	Not reported

IMTT TERMINALS BAYONNE (Continued) **S105343789**

Tons/Year lbs/Year For Taps 1000 Tons/Year For CO2:	Not reported
Tons/Season (5/1-9/30):	Not reported
Lbs/Day Peak Ozone Season (6/1-8/31):	Not reported
Lbs/Day Co-season (12/1-2/31):	Not reported
Permit of Emission:	PERMIT
X Coordinate:	600371
Y Coordinate:	664010
Coordinate Units:	NJ State Plane (NAD83) - USFEET
Coordinate Type:	Digital Image
Active Number:	PCP960019
Active Type Description:	Construction of New Source
Document Status:	Superseded (Archived)
Expiration Date:	07/27/1997
Active Flag:	N
NAICS Description:	Not reported
TPY of Fugitive Emissions:	Not reported
TPY of Non-Fugitive Emissions:	Not reported
Ozone Season Non-Fugitives:	Not reported
Ozone Season Fugitive:	Not reported
May Sep Fugitive QTY:	Not reported
May Sep Total QTY:	Not reported

Name:	IMTT BAYONNE
Address:	250 E 22ND ST
City,State,Zip:	BAYONNE, NJ 07002
Emission Year:	Not reported
Facility Number:	10084
NAICS Code:	Not reported
Pollutant Name:	Not reported
Tons/Year lbs/Year For Taps 1000 Tons/Year For CO2:	Not reported
Tons/Season (5/1-9/30):	Not reported
Lbs/Day Peak Ozone Season (6/1-8/31):	Not reported
Lbs/Day Co-season (12/1-2/31):	Not reported
Permit of Emission:	PERMIT
X Coordinate:	600371
Y Coordinate:	664010
Coordinate Units:	NJ State Plane (NAD83) - USFEET
Coordinate Type:	Digital Image
Active Number:	PCP960020
Active Type Description:	Construction of New Source
Document Status:	Superseded (Archived)
Expiration Date:	02/25/1997
Active Flag:	N
NAICS Description:	Not reported
TPY of Fugitive Emissions:	Not reported
TPY of Non-Fugitive Emissions:	Not reported
Ozone Season Non-Fugitives:	Not reported
Ozone Season Fugitive:	Not reported
May Sep Fugitive QTY:	Not reported
May Sep Total QTY:	Not reported

Name:	IMTT BAYONNE
Address:	250 E 22ND ST
City,State,Zip:	BAYONNE, NJ 07002
Emission Year:	Not reported
Facility Number:	10084
NAICS Code:	Not reported

IMTT TERMINALS BAYONNE (Continued) **S105343789**

Pollutant Name:	Not reported
Tons/Year lbs/Year For Taps 1000 Tons/Year For CO2:	Not reported
Tons/Season (5/1-9/30):	Not reported
Lbs/Day Peak Ozone Season (6/1-8/31):	Not reported
Lbs/Day Co-season (12/1-2/31):	Not reported
Permit of Emission:	PERMIT
X Coordinate:	600371
Y Coordinate:	664010
Coordinate Units:	NJ State Plane (NAD83) - USFEET
Coordinate Type:	Digital Image
Active Number:	PCP960021
Active Type Description:	Construction of New Source
Document Status:	Superseded (Archived)
Expiration Date:	08/20/2002
Active Flag:	N
NAICS Description:	Not reported
TPY of Fugitive Emissions:	Not reported
TPY of Non-Fugitive Emissions:	Not reported
Ozone Season Non-Fugitives:	Not reported
Ozone Season Fugitive:	Not reported
May Sep Fugitive QTY:	Not reported
May Sep Total QTY:	Not reported

Name:	IMTT BAYONNE
Address:	250 E 22ND ST
City,State,Zip:	BAYONNE, NJ 07002
Emission Year:	Not reported
Facility Number:	10084
NAICS Code:	Not reported
Pollutant Name:	Not reported
Tons/Year lbs/Year For Taps 1000 Tons/Year For CO2:	Not reported
Tons/Season (5/1-9/30):	Not reported
Lbs/Day Peak Ozone Season (6/1-8/31):	Not reported
Lbs/Day Co-season (12/1-2/31):	Not reported
Permit of Emission:	PERMIT
X Coordinate:	600371
Y Coordinate:	664010
Coordinate Units:	NJ State Plane (NAD83) - USFEET
Coordinate Type:	Digital Image
Active Number:	PCP960022
Active Type Description:	Construction of New Source
Document Status:	Superseded (Archived)
Expiration Date:	02/25/1997
Active Flag:	N
NAICS Description:	Not reported
TPY of Fugitive Emissions:	Not reported
TPY of Non-Fugitive Emissions:	Not reported
Ozone Season Non-Fugitives:	Not reported
Ozone Season Fugitive:	Not reported
May Sep Fugitive QTY:	Not reported
May Sep Total QTY:	Not reported

Name:	IMTT BAYONNE
Address:	250 E 22ND ST
City,State,Zip:	BAYONNE, NJ 07002
Emission Year:	Not reported
Facility Number:	10084

IMTT TERMINALS BAYONNE (Continued) **S105343789**

NAICS Code:	Not reported
Pollutant Name:	Not reported
Tons/Year lbs/Year For Taps 1000 Tons/Year For CO2:	Not reported
Tons/Season (5/1-9/30):	Not reported
Lbs/Day Peak Ozone Season (6/1-8/31):	Not reported
Lbs/Day Co-season (12/1-2/31):	Not reported
Permit of Emission:	PERMIT
X Coordinate:	600371
Y Coordinate:	664010
Coordinate Units:	NJ State Plane (NAD83) - USFEET
Coordinate Type:	Digital Image
Active Number:	PCP960023
Active Type Description:	Construction of New Source
Document Status:	Superseded (Archived)
Expiration Date:	08/20/2002
Active Flag:	N
NAICS Description:	Not reported
TPY of Fugitive Emissions:	Not reported
TPY of Non-Fugitive Emissions:	Not reported
Ozone Season Non-Fugitives:	Not reported
Ozone Season Fugitive:	Not reported
May Sep Fugitive QTY:	Not reported
May Sep Total QTY:	Not reported

Name:	IMTT BAYONNE
Address:	250 E 22ND ST
City,State,Zip:	BAYONNE, NJ 07002
Emission Year:	Not reported
Facility Number:	10084
NAICS Code:	Not reported
Pollutant Name:	Not reported
Tons/Year lbs/Year For Taps 1000 Tons/Year For CO2:	Not reported
Tons/Season (5/1-9/30):	Not reported
Lbs/Day Peak Ozone Season (6/1-8/31):	Not reported
Lbs/Day Co-season (12/1-2/31):	Not reported
Permit of Emission:	PERMIT
X Coordinate:	600371
Y Coordinate:	664010
Coordinate Units:	NJ State Plane (NAD83) - USFEET
Coordinate Type:	Digital Image
Active Number:	PCP960024
Active Type Description:	Construction of New Source
Document Status:	Superseded (Archived)
Expiration Date:	08/20/2002
Active Flag:	N
NAICS Description:	Not reported
TPY of Fugitive Emissions:	Not reported
TPY of Non-Fugitive Emissions:	Not reported
Ozone Season Non-Fugitives:	Not reported
Ozone Season Fugitive:	Not reported
May Sep Fugitive QTY:	Not reported
May Sep Total QTY:	Not reported

Name:	IMTT BAYONNE
Address:	250 E 22ND ST
City,State,Zip:	BAYONNE, NJ 07002
Emission Year:	Not reported

IMTT TERMINALS BAYONNE (Continued) **S105343789**

Facility Number:	10084
NAICS Code:	Not reported
Pollutant Name:	Not reported
Tons/Year lbs/Year For Taps 1000 Tons/Year For CO2:	Not reported
Tons/Season (5/1-9/30):	Not reported
Lbs/Day Peak Ozone Season (6/1-8/31):	Not reported
Lbs/Day Co-season (12/1-2/31):	Not reported
Permit of Emission:	PERMIT
X Coordinate:	600371
Y Coordinate:	664010
Coordinate Units:	NJ State Plane (NAD83) - USFEET
Coordinate Type:	Digital Image
Active Number:	PCP960025
Active Type Description:	Construction of New Source
Document Status:	Superseded (Archived)
Expiration Date:	08/20/2002
Active Flag:	N
NAICS Description:	Not reported
TPY of Fugitive Emissions:	Not reported
TPY of Non-Fugitive Emissions:	Not reported
Ozone Season Non-Fugitives:	Not reported
Ozone Season Fugitive:	Not reported
May Sep Fugitive QTY:	Not reported
May Sep Total QTY:	Not reported

Name:	IMTT BAYONNE
Address:	250 E 22ND ST
City,State,Zip:	BAYONNE, NJ 07002
Emission Year:	Not reported
Facility Number:	10084
NAICS Code:	Not reported
Pollutant Name:	Not reported
Tons/Year lbs/Year For Taps 1000 Tons/Year For CO2:	Not reported
Tons/Season (5/1-9/30):	Not reported
Lbs/Day Peak Ozone Season (6/1-8/31):	Not reported
Lbs/Day Co-season (12/1-2/31):	Not reported
Permit of Emission:	PERMIT
X Coordinate:	600371
Y Coordinate:	664010
Coordinate Units:	NJ State Plane (NAD83) - USFEET
Coordinate Type:	Digital Image
Active Number:	PCP960026
Active Type Description:	Construction of New Source
Document Status:	Superseded (Archived)
Expiration Date:	08/20/2002
Active Flag:	N
NAICS Description:	Not reported
TPY of Fugitive Emissions:	Not reported
TPY of Non-Fugitive Emissions:	Not reported
Ozone Season Non-Fugitives:	Not reported
Ozone Season Fugitive:	Not reported
May Sep Fugitive QTY:	Not reported
May Sep Total QTY:	Not reported

Name:	IMTT BAYONNE
Address:	250 E 22ND ST
City,State,Zip:	BAYONNE, NJ 07002

IMTT TERMINALS BAYONNE (Continued) **S105343789**

Emission Year:	Not reported
Facility Number:	10084
NAICS Code:	Not reported
Pollutant Name:	Not reported
Tons/Year lbs/Year For Taps 1000 Tons/Year For CO2:	Not reported
Tons/Season (5/1-9/30):	Not reported
Lbs/Day Peak Ozone Season (6/1-8/31):	Not reported
Lbs/Day Co-season (12/1-2/31):	Not reported
Permit of Emission:	PERMIT
X Coordinate:	600371
Y Coordinate:	664010
Coordinate Units:	NJ State Plane (NAD83) - USFEET
Coordinate Type:	Digital Image
Active Number:	PCP960027
Active Type Description:	Construction of New Source
Document Status:	Superseded (Archived)
Expiration Date:	08/20/2002
Active Flag:	N
NAICS Description:	Not reported
TPY of Fugitive Emissions:	Not reported
TPY of Non-Fugitive Emissions:	Not reported
Ozone Season Non-Fugitives:	Not reported
Ozone Season Fugitive:	Not reported
May Sep Fugitive QTY:	Not reported
May Sep Total QTY:	Not reported

Name:	IMTT BAYONNE
Address:	250 E 22ND ST
City,State,Zip:	BAYONNE, NJ 07002
Emission Year:	Not reported
Facility Number:	10084
NAICS Code:	Not reported
Pollutant Name:	Not reported
Tons/Year lbs/Year For Taps 1000 Tons/Year For CO2:	Not reported
Tons/Season (5/1-9/30):	Not reported
Lbs/Day Peak Ozone Season (6/1-8/31):	Not reported
Lbs/Day Co-season (12/1-2/31):	Not reported
Permit of Emission:	PERMIT
X Coordinate:	600371
Y Coordinate:	664010
Coordinate Units:	NJ State Plane (NAD83) - USFEET
Coordinate Type:	Digital Image
Active Number:	PCP960028
Active Type Description:	Construction of New Source
Document Status:	Superseded (Archived)
Expiration Date:	08/20/2002
Active Flag:	N
NAICS Description:	Not reported
TPY of Fugitive Emissions:	Not reported
TPY of Non-Fugitive Emissions:	Not reported
Ozone Season Non-Fugitives:	Not reported
Ozone Season Fugitive:	Not reported
May Sep Fugitive QTY:	Not reported
May Sep Total QTY:	Not reported

Name:	IMTT BAYONNE
Address:	250 E 22ND ST

IMTT TERMINALS BAYONNE (Continued) **S105343789**

City,State,Zip:	BAYONNE, NJ 07002
Emission Year:	Not reported
Facility Number:	10084
NAICS Code:	Not reported
Pollutant Name:	Not reported
Tons/Year lbs/Year For Taps 1000 Tons/Year For CO2:	Not reported
Tons/Season (5/1-9/30):	Not reported
Lbs/Day Peak Ozone Season (6/1-8/31):	Not reported
Lbs/Day Co-season (12/1-2/31):	Not reported
Permit of Emission:	PERMIT
X Coordinate:	600371
Y Coordinate:	664010
Coordinate Units:	NJ State Plane (NAD83) - USFEET
Coordinate Type:	Digital Image
Active Number:	PCP960029
Active Type Description:	Construction of New Source
Document Status:	Superseded (Archived)
Expiration Date:	08/12/2002
Active Flag:	N
NAICS Description:	Not reported
TPY of Fugitive Emissions:	Not reported
TPY of Non-Fugitive Emissions:	Not reported
Ozone Season Non-Fugitives:	Not reported
Ozone Season Fugitive:	Not reported
May Sep Fugitive QTY:	Not reported
May Sep Total QTY:	Not reported

Name:	IMTT BAYONNE
Address:	250 E 22ND ST
City,State,Zip:	BAYONNE, NJ 07002
Emission Year:	Not reported
Facility Number:	10084
NAICS Code:	Not reported
Pollutant Name:	Not reported
Tons/Year lbs/Year For Taps 1000 Tons/Year For CO2:	Not reported
Tons/Season (5/1-9/30):	Not reported
Lbs/Day Peak Ozone Season (6/1-8/31):	Not reported
Lbs/Day Co-season (12/1-2/31):	Not reported
Permit of Emission:	PERMIT
X Coordinate:	600371
Y Coordinate:	664010
Coordinate Units:	NJ State Plane (NAD83) - USFEET
Coordinate Type:	Digital Image
Active Number:	PCP960030
Active Type Description:	Construction of New Source
Document Status:	Superseded (Archived)
Expiration Date:	08/20/2002
Active Flag:	N
NAICS Description:	Not reported
TPY of Fugitive Emissions:	Not reported
TPY of Non-Fugitive Emissions:	Not reported
Ozone Season Non-Fugitives:	Not reported
Ozone Season Fugitive:	Not reported
May Sep Fugitive QTY:	Not reported
May Sep Total QTY:	Not reported

Name: IMTT BAYONNE

IMTT TERMINALS BAYONNE (Continued) **S105343789**

Address:	250 E 22ND ST
City,State,Zip:	BAYONNE, NJ 07002
Emission Year:	Not reported
Facility Number:	10084
NAICS Code:	Not reported
Pollutant Name:	Not reported
Tons/Year lbs/Year For Taps 1000 Tons/Year For CO2:	Not reported
Tons/Season (5/1-9/30):	Not reported
Lbs/Day Peak Ozone Season (6/1-8/31):	Not reported
Lbs/Day Co-season (12/1-2/31):	Not reported
Permit of Emission:	PERMIT
X Coordinate:	600371
Y Coordinate:	664010
Coordinate Units:	NJ State Plane (NAD83) - USFEET
Coordinate Type:	Digital Image
Active Number:	PCP960031
Active Type Description:	Construction of New Source
Document Status:	Superseded (Archived)
Expiration Date:	08/20/2002
Active Flag:	N
NAICS Description:	Not reported
TPY of Fugitive Emissions:	Not reported
TPY of Non-Fugitive Emissions:	Not reported
Ozone Season Non-Fugitives:	Not reported
Ozone Season Fugitive:	Not reported
May Sep Fugitive QTY:	Not reported
May Sep Total QTY:	Not reported

Name:	IMTT BAYONNE
Address:	250 E 22ND ST
City,State,Zip:	BAYONNE, NJ 07002
Emission Year:	Not reported
Facility Number:	10084
NAICS Code:	Not reported
Pollutant Name:	Not reported
Tons/Year lbs/Year For Taps 1000 Tons/Year For CO2:	Not reported
Tons/Season (5/1-9/30):	Not reported
Lbs/Day Peak Ozone Season (6/1-8/31):	Not reported
Lbs/Day Co-season (12/1-2/31):	Not reported
Permit of Emission:	PERMIT
X Coordinate:	600371
Y Coordinate:	664010
Coordinate Units:	NJ State Plane (NAD83) - USFEET
Coordinate Type:	Digital Image
Active Number:	PCP960032
Active Type Description:	Construction of New Source
Document Status:	Superseded (Archived)
Expiration Date:	08/20/2002
Active Flag:	N
NAICS Description:	Not reported
TPY of Fugitive Emissions:	Not reported
TPY of Non-Fugitive Emissions:	Not reported
Ozone Season Non-Fugitives:	Not reported
Ozone Season Fugitive:	Not reported
May Sep Fugitive QTY:	Not reported
May Sep Total QTY:	Not reported

IMTT TERMINALS BAYONNE (Continued) **S105343789**

Name:	IMTT BAYONNE
Address:	250 E 22ND ST
City,State,Zip:	BAYONNE, NJ 07002
Emission Year:	Not reported
Facility Number:	10084
NAICS Code:	Not reported
Pollutant Name:	Not reported
Tons/Year lbs/Year For Taps 1000 Tons/Year For CO2:	Not reported
Tons/Season (5/1-9/30):	Not reported
Lbs/Day Peak Ozone Season (6/1-8/31):	Not reported
Lbs/Day Co-season (12/1-2/31):	Not reported
Permit of Emission:	PERMIT
X Coordinate:	600371
Y Coordinate:	664010
Coordinate Units:	NJ State Plane (NAD83) - USFEET
Coordinate Type:	Digital Image
Active Number:	PCP960033
Active Type Description:	Construction of New Source
Document Status:	Superseded (Archived)
Expiration Date:	08/20/2002
Active Flag:	N
NAICS Description:	Not reported
TPY of Fugitive Emissions:	Not reported
TPY of Non-Fugitive Emissions:	Not reported
Ozone Season Non-Fugitives:	Not reported
Ozone Season Fugitive:	Not reported
May Sep Fugitive QTY:	Not reported
May Sep Total QTY:	Not reported

Name:	IMTT BAYONNE
Address:	250 E 22ND ST
City,State,Zip:	BAYONNE, NJ 07002
Emission Year:	Not reported
Facility Number:	10084
NAICS Code:	Not reported
Pollutant Name:	Not reported
Tons/Year lbs/Year For Taps 1000 Tons/Year For CO2:	Not reported
Tons/Season (5/1-9/30):	Not reported
Lbs/Day Peak Ozone Season (6/1-8/31):	Not reported
Lbs/Day Co-season (12/1-2/31):	Not reported
Permit of Emission:	PERMIT
X Coordinate:	600371
Y Coordinate:	664010
Coordinate Units:	NJ State Plane (NAD83) - USFEET
Coordinate Type:	Digital Image
Active Number:	PCP960034
Active Type Description:	Construction of New Source
Document Status:	Superseded (Archived)
Expiration Date:	08/20/2002
Active Flag:	N
NAICS Description:	Not reported
TPY of Fugitive Emissions:	Not reported
TPY of Non-Fugitive Emissions:	Not reported
Ozone Season Non-Fugitives:	Not reported
Ozone Season Fugitive:	Not reported
May Sep Fugitive QTY:	Not reported
May Sep Total QTY:	Not reported

IMTT TERMINALS BAYONNE (Continued) **S105343789**

Name:	IMTT BAYONNE
Address:	250 E 22ND ST
City,State,Zip:	BAYONNE, NJ 07002
Emission Year:	Not reported
Facility Number:	10084
NAICS Code:	Not reported
Pollutant Name:	Not reported
Tons/Year lbs/Year For Taps 1000 Tons/Year For CO2:	Not reported
Tons/Season (5/1-9/30):	Not reported
Lbs/Day Peak Ozone Season (6/1-8/31):	Not reported
Lbs/Day Co-season (12/1-2/31):	Not reported
Permit of Emission:	PERMIT
X Coordinate:	600371
Y Coordinate:	664010
Coordinate Units:	NJ State Plane (NAD83) - USFEET
Coordinate Type:	Digital Image
Active Number:	PCP960035
Active Type Description:	Construction of New Source
Document Status:	Superseded (Archived)
Expiration Date:	08/20/2002
Active Flag:	N
NAICS Description:	Not reported
TPY of Fugitive Emissions:	Not reported
TPY of Non-Fugitive Emissions:	Not reported
Ozone Season Non-Fugitives:	Not reported
Ozone Season Fugitive:	Not reported
May Sep Fugitive QTY:	Not reported
May Sep Total QTY:	Not reported

Name:	IMTT BAYONNE
Address:	250 E 22ND ST
City,State,Zip:	BAYONNE, NJ 07002
Emission Year:	Not reported
Facility Number:	10084
NAICS Code:	Not reported
Pollutant Name:	Not reported
Tons/Year lbs/Year For Taps 1000 Tons/Year For CO2:	Not reported
Tons/Season (5/1-9/30):	Not reported
Lbs/Day Peak Ozone Season (6/1-8/31):	Not reported
Lbs/Day Co-season (12/1-2/31):	Not reported
Permit of Emission:	PERMIT
X Coordinate:	600371
Y Coordinate:	664010
Coordinate Units:	NJ State Plane (NAD83) - USFEET
Coordinate Type:	Digital Image
Active Number:	PCP960036
Active Type Description:	Construction of New Source
Document Status:	Superseded (Archived)
Expiration Date:	08/20/2002
Active Flag:	N
NAICS Description:	Not reported
TPY of Fugitive Emissions:	Not reported
TPY of Non-Fugitive Emissions:	Not reported
Ozone Season Non-Fugitives:	Not reported
Ozone Season Fugitive:	Not reported
May Sep Fugitive QTY:	Not reported
May Sep Total QTY:	Not reported

IMTT TERMINALS BAYONNE (Continued) **S105343789**

Name:	IMTT BAYONNE
Address:	250 E 22ND ST
City,State,Zip:	BAYONNE, NJ 07002
Emission Year:	Not reported
Facility Number:	10084
NAICS Code:	Not reported
Pollutant Name:	Not reported
Tons/Year lbs/Year For Taps 1000 Tons/Year For CO2:	Not reported
Tons/Season (5/1-9/30):	Not reported
Lbs/Day Peak Ozone Season (6/1-8/31):	Not reported
Lbs/Day Co-season (12/1-2/31):	Not reported
Permit of Emission:	PERMIT
X Coordinate:	600371
Y Coordinate:	664010
Coordinate Units:	NJ State Plane (NAD83) - USFEET
Coordinate Type:	Digital Image
Active Number:	PCP960037
Active Type Description:	Construction of New Source
Document Status:	Superseded (Archived)
Expiration Date:	08/20/2002
Active Flag:	N
NAICS Description:	Not reported
TPY of Fugitive Emissions:	Not reported
TPY of Non-Fugitive Emissions:	Not reported
Ozone Season Non-Fugitives:	Not reported
Ozone Season Fugitive:	Not reported
May Sep Fugitive QTY:	Not reported
May Sep Total QTY:	Not reported

Name:	IMTT BAYONNE
Address:	250 E 22ND ST
City,State,Zip:	BAYONNE, NJ 07002
Emission Year:	Not reported
Facility Number:	10084
NAICS Code:	Not reported
Pollutant Name:	Not reported
Tons/Year lbs/Year For Taps 1000 Tons/Year For CO2:	Not reported
Tons/Season (5/1-9/30):	Not reported
Lbs/Day Peak Ozone Season (6/1-8/31):	Not reported
Lbs/Day Co-season (12/1-2/31):	Not reported
Permit of Emission:	PERMIT
X Coordinate:	600371
Y Coordinate:	664010
Coordinate Units:	NJ State Plane (NAD83) - USFEET
Coordinate Type:	Digital Image
Active Number:	PCP960038
Active Type Description:	Construction of New Source
Document Status:	Superseded (Archived)
Expiration Date:	08/20/2002
Active Flag:	N
NAICS Description:	Not reported
TPY of Fugitive Emissions:	Not reported
TPY of Non-Fugitive Emissions:	Not reported
Ozone Season Non-Fugitives:	Not reported
Ozone Season Fugitive:	Not reported
May Sep Fugitive QTY:	Not reported
May Sep Total QTY:	Not reported

IMTT TERMINALS BAYONNE (Continued) **S105343789**

Name:	IMTT BAYONNE
Address:	250 E 22ND ST
City,State,Zip:	BAYONNE, NJ 07002
Emission Year:	Not reported
Facility Number:	10084
NAICS Code:	Not reported
Pollutant Name:	Not reported
Tons/Year lbs/Year For Taps 1000 Tons/Year For CO2:	Not reported
Tons/Season (5/1-9/30):	Not reported
Lbs/Day Peak Ozone Season (6/1-8/31):	Not reported
Lbs/Day Co-season (12/1-2/31):	Not reported
Permit of Emission:	PERMIT
X Coordinate:	600371
Y Coordinate:	664010
Coordinate Units:	NJ State Plane (NAD83) - USFEET
Coordinate Type:	Digital Image
Active Number:	PCP960039
Active Type Description:	Construction of New Source
Document Status:	Superseded (Archived)
Expiration Date:	08/20/2002
Active Flag:	N
NAICS Description:	Not reported
TPY of Fugitive Emissions:	Not reported
TPY of Non-Fugitive Emissions:	Not reported
Ozone Season Non-Fugitives:	Not reported
Ozone Season Fugitive:	Not reported
May Sep Fugitive QTY:	Not reported
May Sep Total QTY:	Not reported

Name:	IMTT BAYONNE
Address:	250 E 22ND ST
City,State,Zip:	BAYONNE, NJ 07002
Emission Year:	Not reported
Facility Number:	10084
NAICS Code:	Not reported
Pollutant Name:	Not reported
Tons/Year lbs/Year For Taps 1000 Tons/Year For CO2:	Not reported
Tons/Season (5/1-9/30):	Not reported
Lbs/Day Peak Ozone Season (6/1-8/31):	Not reported
Lbs/Day Co-season (12/1-2/31):	Not reported
Permit of Emission:	PERMIT
X Coordinate:	600371
Y Coordinate:	664010
Coordinate Units:	NJ State Plane (NAD83) - USFEET
Coordinate Type:	Digital Image
Active Number:	PCP960040
Active Type Description:	Construction of New Source
Document Status:	Superseded (Archived)
Expiration Date:	08/20/2002
Active Flag:	N
NAICS Description:	Not reported
TPY of Fugitive Emissions:	Not reported
TPY of Non-Fugitive Emissions:	Not reported
Ozone Season Non-Fugitives:	Not reported
Ozone Season Fugitive:	Not reported
May Sep Fugitive QTY:	Not reported
May Sep Total QTY:	Not reported

IMTT TERMINALS BAYONNE (Continued) **S105343789**

Name:	IMTT BAYONNE
Address:	250 E 22ND ST
City,State,Zip:	BAYONNE, NJ 07002
Emission Year:	Not reported
Facility Number:	10084
NAICS Code:	Not reported
Pollutant Name:	Not reported
Tons/Year lbs/Year For Taps 1000 Tons/Year For CO2:	Not reported
Tons/Season (5/1-9/30):	Not reported
Lbs/Day Peak Ozone Season (6/1-8/31):	Not reported
Lbs/Day Co-season (12/1-2/31):	Not reported
Permit of Emission:	PERMIT
X Coordinate:	600371
Y Coordinate:	664010
Coordinate Units:	NJ State Plane (NAD83) - USFEET
Coordinate Type:	Digital Image
Active Number:	PCP960041
Active Type Description:	Construction of New Source
Document Status:	Superseded (Archived)
Expiration Date:	08/20/2002
Active Flag:	N
NAICS Description:	Not reported
TPY of Fugitive Emissions:	Not reported
TPY of Non-Fugitive Emissions:	Not reported
Ozone Season Non-Fugitives:	Not reported
Ozone Season Fugitive:	Not reported
May Sep Fugitive QTY:	Not reported
May Sep Total QTY:	Not reported

Name:	IMTT BAYONNE
Address:	250 E 22ND ST
City,State,Zip:	BAYONNE, NJ 07002
Emission Year:	Not reported
Facility Number:	10084
NAICS Code:	Not reported
Pollutant Name:	Not reported
Tons/Year lbs/Year For Taps 1000 Tons/Year For CO2:	Not reported
Tons/Season (5/1-9/30):	Not reported
Lbs/Day Peak Ozone Season (6/1-8/31):	Not reported
Lbs/Day Co-season (12/1-2/31):	Not reported
Permit of Emission:	PERMIT
X Coordinate:	600371
Y Coordinate:	664010
Coordinate Units:	NJ State Plane (NAD83) - USFEET
Coordinate Type:	Digital Image
Active Number:	PCP960042
Active Type Description:	Construction of New Source
Document Status:	Superseded (Archived)
Expiration Date:	08/20/2002
Active Flag:	N
NAICS Description:	Not reported
TPY of Fugitive Emissions:	Not reported
TPY of Non-Fugitive Emissions:	Not reported
Ozone Season Non-Fugitives:	Not reported
Ozone Season Fugitive:	Not reported
May Sep Fugitive QTY:	Not reported
May Sep Total QTY:	Not reported

IMTT TERMINALS BAYONNE (Continued) **S105343789**

Name:	IMTT BAYONNE
Address:	250 E 22ND ST
City,State,Zip:	BAYONNE, NJ 07002
Emission Year:	Not reported
Facility Number:	10084
NAICS Code:	Not reported
Pollutant Name:	Not reported
Tons/Year lbs/Year For Taps 1000 Tons/Year For CO2:	Not reported
Tons/Season (5/1-9/30):	Not reported
Lbs/Day Peak Ozone Season (6/1-8/31):	Not reported
Lbs/Day Co-season (12/1-2/31):	Not reported
Permit of Emission:	PERMIT
X Coordinate:	600371
Y Coordinate:	664010
Coordinate Units:	NJ State Plane (NAD83) - USFEET
Coordinate Type:	Digital Image
Active Number:	PCP960043
Active Type Description:	Construction of New Source
Document Status:	Superseded (Archived)
Expiration Date:	07/30/2002
Active Flag:	N
NAICS Description:	Not reported
TPY of Fugitive Emissions:	Not reported
TPY of Non-Fugitive Emissions:	Not reported
Ozone Season Non-Fugitives:	Not reported
Ozone Season Fugitive:	Not reported
May Sep Fugitive QTY:	Not reported
May Sep Total QTY:	Not reported

Name:	IMTT BAYONNE
Address:	250 E 22ND ST
City,State,Zip:	BAYONNE, NJ 07002
Emission Year:	Not reported
Facility Number:	10084
NAICS Code:	Not reported
Pollutant Name:	Not reported
Tons/Year lbs/Year For Taps 1000 Tons/Year For CO2:	Not reported
Tons/Season (5/1-9/30):	Not reported
Lbs/Day Peak Ozone Season (6/1-8/31):	Not reported
Lbs/Day Co-season (12/1-2/31):	Not reported
Permit of Emission:	PERMIT
X Coordinate:	600371
Y Coordinate:	664010
Coordinate Units:	NJ State Plane (NAD83) - USFEET
Coordinate Type:	Digital Image
Active Number:	PCP960044
Active Type Description:	Construction of New Source
Document Status:	Superseded (Archived)
Expiration Date:	08/20/2002
Active Flag:	N
NAICS Description:	Not reported
TPY of Fugitive Emissions:	Not reported
TPY of Non-Fugitive Emissions:	Not reported
Ozone Season Non-Fugitives:	Not reported
Ozone Season Fugitive:	Not reported
May Sep Fugitive QTY:	Not reported
May Sep Total QTY:	Not reported

IMTT TERMINALS BAYONNE (Continued) **S105343789**

Name:	IMTT BAYONNE
Address:	250 E 22ND ST
City,State,Zip:	BAYONNE, NJ 07002
Emission Year:	Not reported
Facility Number:	10084
NAICS Code:	Not reported
Pollutant Name:	Not reported
Tons/Year lbs/Year For Taps 1000 Tons/Year For CO2:	Not reported
Tons/Season (5/1-9/30):	Not reported
Lbs/Day Peak Ozone Season (6/1-8/31):	Not reported
Lbs/Day Co-season (12/1-2/31):	Not reported
Permit of Emission:	PERMIT
X Coordinate:	600371
Y Coordinate:	664010
Coordinate Units:	NJ State Plane (NAD83) - USFEET
Coordinate Type:	Digital Image
Active Number:	PCP960045
Active Type Description:	Construction of New Source
Document Status:	Superseded (Archived)
Expiration Date:	08/20/2002
Active Flag:	N
NAICS Description:	Not reported
TPY of Fugitive Emissions:	Not reported
TPY of Non-Fugitive Emissions:	Not reported
Ozone Season Non-Fugitives:	Not reported
Ozone Season Fugitive:	Not reported
May Sep Fugitive QTY:	Not reported
May Sep Total QTY:	Not reported

Name:	IMTT BAYONNE
Address:	250 E 22ND ST
City,State,Zip:	BAYONNE, NJ 07002
Emission Year:	Not reported
Facility Number:	10084
NAICS Code:	Not reported
Pollutant Name:	Not reported
Tons/Year lbs/Year For Taps 1000 Tons/Year For CO2:	Not reported
Tons/Season (5/1-9/30):	Not reported
Lbs/Day Peak Ozone Season (6/1-8/31):	Not reported
Lbs/Day Co-season (12/1-2/31):	Not reported
Permit of Emission:	PERMIT
X Coordinate:	600371
Y Coordinate:	664010
Coordinate Units:	NJ State Plane (NAD83) - USFEET
Coordinate Type:	Digital Image
Active Number:	PCP960046
Active Type Description:	Construction of New Source
Document Status:	Superseded (Archived)
Expiration Date:	08/20/2002
Active Flag:	N
NAICS Description:	Not reported
TPY of Fugitive Emissions:	Not reported
TPY of Non-Fugitive Emissions:	Not reported
Ozone Season Non-Fugitives:	Not reported
Ozone Season Fugitive:	Not reported
May Sep Fugitive QTY:	Not reported
May Sep Total QTY:	Not reported

IMTT TERMINALS BAYONNE (Continued) **S105343789**

Name:	IMTT BAYONNE
Address:	250 E 22ND ST
City,State,Zip:	BAYONNE, NJ 07002
Emission Year:	Not reported
Facility Number:	10084
NAICS Code:	Not reported
Pollutant Name:	Not reported
Tons/Year lbs/Year For Taps 1000 Tons/Year For CO2:	Not reported
Tons/Season (5/1-9/30):	Not reported
Lbs/Day Peak Ozone Season (6/1-8/31):	Not reported
Lbs/Day Co-season (12/1-2/31):	Not reported
Permit of Emission:	PERMIT
X Coordinate:	600371
Y Coordinate:	664010
Coordinate Units:	NJ State Plane (NAD83) - USFEET
Coordinate Type:	Digital Image
Active Number:	PCP960047
Active Type Description:	Construction of New Source
Document Status:	Superseded (Archived)
Expiration Date:	08/20/2002
Active Flag:	N
NAICS Description:	Not reported
TPY of Fugitive Emissions:	Not reported
TPY of Non-Fugitive Emissions:	Not reported
Ozone Season Non-Fugitives:	Not reported
Ozone Season Fugitive:	Not reported
May Sep Fugitive QTY:	Not reported
May Sep Total QTY:	Not reported

Name:	IMTT BAYONNE
Address:	250 E 22ND ST
City,State,Zip:	BAYONNE, NJ 07002
Emission Year:	Not reported
Facility Number:	10084
NAICS Code:	Not reported
Pollutant Name:	Not reported
Tons/Year lbs/Year For Taps 1000 Tons/Year For CO2:	Not reported
Tons/Season (5/1-9/30):	Not reported
Lbs/Day Peak Ozone Season (6/1-8/31):	Not reported
Lbs/Day Co-season (12/1-2/31):	Not reported
Permit of Emission:	PERMIT
X Coordinate:	600371
Y Coordinate:	664010
Coordinate Units:	NJ State Plane (NAD83) - USFEET
Coordinate Type:	Digital Image
Active Number:	PCP960048
Active Type Description:	Construction of New Source
Document Status:	Superseded (Archived)
Expiration Date:	08/20/2002
Active Flag:	N
NAICS Description:	Not reported
TPY of Fugitive Emissions:	Not reported
TPY of Non-Fugitive Emissions:	Not reported
Ozone Season Non-Fugitives:	Not reported
Ozone Season Fugitive:	Not reported
May Sep Fugitive QTY:	Not reported
May Sep Total QTY:	Not reported

IMTT TERMINALS BAYONNE (Continued) **S105343789**

Name:	IMTT BAYONNE
Address:	250 E 22ND ST
City,State,Zip:	BAYONNE, NJ 07002
Emission Year:	Not reported
Facility Number:	10084
NAICS Code:	Not reported
Pollutant Name:	Not reported
Tons/Year lbs/Year For Taps 1000 Tons/Year For CO2:	Not reported
Tons/Season (5/1-9/30):	Not reported
Lbs/Day Peak Ozone Season (6/1-8/31):	Not reported
Lbs/Day Co-season (12/1-2/31):	Not reported
Permit of Emission:	PERMIT
X Coordinate:	600371
Y Coordinate:	664010
Coordinate Units:	NJ State Plane (NAD83) - USFEET
Coordinate Type:	Digital Image
Active Number:	PCP960049
Active Type Description:	Construction of New Source
Document Status:	Superseded (Archived)
Expiration Date:	08/20/2002
Active Flag:	N
NAICS Description:	Not reported
TPY of Fugitive Emissions:	Not reported
TPY of Non-Fugitive Emissions:	Not reported
Ozone Season Non-Fugitives:	Not reported
Ozone Season Fugitive:	Not reported
May Sep Fugitive QTY:	Not reported
May Sep Total QTY:	Not reported

Name:	IMTT BAYONNE
Address:	250 E 22ND ST
City,State,Zip:	BAYONNE, NJ 07002
Emission Year:	Not reported
Facility Number:	10084
NAICS Code:	Not reported
Pollutant Name:	Not reported
Tons/Year lbs/Year For Taps 1000 Tons/Year For CO2:	Not reported
Tons/Season (5/1-9/30):	Not reported
Lbs/Day Peak Ozone Season (6/1-8/31):	Not reported
Lbs/Day Co-season (12/1-2/31):	Not reported
Permit of Emission:	PERMIT
X Coordinate:	600371
Y Coordinate:	664010
Coordinate Units:	NJ State Plane (NAD83) - USFEET
Coordinate Type:	Digital Image
Active Number:	PCP960050
Active Type Description:	Construction of New Source
Document Status:	Superseded (Archived)
Expiration Date:	08/20/2002
Active Flag:	N
NAICS Description:	Not reported
TPY of Fugitive Emissions:	Not reported
TPY of Non-Fugitive Emissions:	Not reported
Ozone Season Non-Fugitives:	Not reported
Ozone Season Fugitive:	Not reported
May Sep Fugitive QTY:	Not reported
May Sep Total QTY:	Not reported

IMTT TERMINALS BAYONNE (Continued) **S105343789**

Name:	IMTT BAYONNE
Address:	250 E 22ND ST
City,State,Zip:	BAYONNE, NJ 07002
Emission Year:	Not reported
Facility Number:	10084
NAICS Code:	Not reported
Pollutant Name:	Not reported
Tons/Year lbs/Year For Taps 1000 Tons/Year For CO2:	Not reported
Tons/Season (5/1-9/30):	Not reported
Lbs/Day Peak Ozone Season (6/1-8/31):	Not reported
Lbs/Day Co-season (12/1-2/31):	Not reported
Permit of Emission:	PERMIT
X Coordinate:	600371
Y Coordinate:	664010
Coordinate Units:	NJ State Plane (NAD83) - USFEET
Coordinate Type:	Digital Image
Active Number:	PCP960051
Active Type Description:	Construction of New Source
Document Status:	Superseded (Archived)
Expiration Date:	08/20/2002
Active Flag:	N
NAICS Description:	Not reported
TPY of Fugitive Emissions:	Not reported
TPY of Non-Fugitive Emissions:	Not reported
Ozone Season Non-Fugitives:	Not reported
Ozone Season Fugitive:	Not reported
May Sep Fugitive QTY:	Not reported
May Sep Total QTY:	Not reported

Name:	IMTT BAYONNE
Address:	250 E 22ND ST
City,State,Zip:	BAYONNE, NJ 07002
Emission Year:	Not reported
Facility Number:	10084
NAICS Code:	Not reported
Pollutant Name:	Not reported
Tons/Year lbs/Year For Taps 1000 Tons/Year For CO2:	Not reported
Tons/Season (5/1-9/30):	Not reported
Lbs/Day Peak Ozone Season (6/1-8/31):	Not reported
Lbs/Day Co-season (12/1-2/31):	Not reported
Permit of Emission:	PERMIT
X Coordinate:	600371
Y Coordinate:	664010
Coordinate Units:	NJ State Plane (NAD83) - USFEET
Coordinate Type:	Digital Image
Active Number:	PCP960052
Active Type Description:	Construction of New Source
Document Status:	Superseded (Archived)
Expiration Date:	08/20/2002
Active Flag:	N
NAICS Description:	Not reported
TPY of Fugitive Emissions:	Not reported
TPY of Non-Fugitive Emissions:	Not reported
Ozone Season Non-Fugitives:	Not reported
Ozone Season Fugitive:	Not reported
May Sep Fugitive QTY:	Not reported
May Sep Total QTY:	Not reported

IMTT TERMINALS BAYONNE (Continued) **S105343789**

Name:	IMTT BAYONNE
Address:	250 E 22ND ST
City,State,Zip:	BAYONNE, NJ 07002
Emission Year:	Not reported
Facility Number:	10084
NAICS Code:	Not reported
Pollutant Name:	Not reported
Tons/Year lbs/Year For Taps 1000 Tons/Year For CO2:	Not reported
Tons/Season (5/1-9/30):	Not reported
Lbs/Day Peak Ozone Season (6/1-8/31):	Not reported
Lbs/Day Co-season (12/1-2/31):	Not reported
Permit of Emission:	PERMIT
X Coordinate:	600371
Y Coordinate:	664010
Coordinate Units:	NJ State Plane (NAD83) - USFEET
Coordinate Type:	Digital Image
Active Number:	PCP960053
Active Type Description:	Construction of New Source
Document Status:	Superseded (Archived)
Expiration Date:	08/20/2002
Active Flag:	N
NAICS Description:	Not reported
TPY of Fugitive Emissions:	Not reported
TPY of Non-Fugitive Emissions:	Not reported
Ozone Season Non-Fugitives:	Not reported
Ozone Season Fugitive:	Not reported
May Sep Fugitive QTY:	Not reported
May Sep Total QTY:	Not reported

Name:	IMTT BAYONNE
Address:	250 E 22ND ST
City,State,Zip:	BAYONNE, NJ 07002
Emission Year:	Not reported
Facility Number:	10084
NAICS Code:	Not reported
Pollutant Name:	Not reported
Tons/Year lbs/Year For Taps 1000 Tons/Year For CO2:	Not reported
Tons/Season (5/1-9/30):	Not reported
Lbs/Day Peak Ozone Season (6/1-8/31):	Not reported
Lbs/Day Co-season (12/1-2/31):	Not reported
Permit of Emission:	PERMIT
X Coordinate:	600371
Y Coordinate:	664010
Coordinate Units:	NJ State Plane (NAD83) - USFEET
Coordinate Type:	Digital Image
Active Number:	PCP960054
Active Type Description:	Construction of New Source
Document Status:	Superseded (Archived)
Expiration Date:	01/06/1998
Active Flag:	N
NAICS Description:	Not reported
TPY of Fugitive Emissions:	Not reported
TPY of Non-Fugitive Emissions:	Not reported
Ozone Season Non-Fugitives:	Not reported
Ozone Season Fugitive:	Not reported
May Sep Fugitive QTY:	Not reported
May Sep Total QTY:	Not reported

IMTT TERMINALS BAYONNE (Continued) **S105343789**

Name:	IMTT BAYONNE
Address:	250 E 22ND ST
City,State,Zip:	BAYONNE, NJ 07002
Emission Year:	Not reported
Facility Number:	10084
NAICS Code:	Not reported
Pollutant Name:	Not reported
Tons/Year lbs/Year For Taps 1000 Tons/Year For CO2:	Not reported
Tons/Season (5/1-9/30):	Not reported
Lbs/Day Peak Ozone Season (6/1-8/31):	Not reported
Lbs/Day Co-season (12/1-2/31):	Not reported
Permit of Emission:	PERMIT
X Coordinate:	600371
Y Coordinate:	664010
Coordinate Units:	NJ State Plane (NAD83) - USFEET
Coordinate Type:	Digital Image
Active Number:	PCP960055
Active Type Description:	Construction of New Source
Document Status:	Superseded (Archived)
Expiration Date:	08/20/2002
Active Flag:	N
NAICS Description:	Not reported
TPY of Fugitive Emissions:	Not reported
TPY of Non-Fugitive Emissions:	Not reported
Ozone Season Non-Fugitives:	Not reported
Ozone Season Fugitive:	Not reported
May Sep Fugitive QTY:	Not reported
May Sep Total QTY:	Not reported

Name:	IMTT BAYONNE
Address:	250 E 22ND ST
City,State,Zip:	BAYONNE, NJ 07002
Emission Year:	Not reported
Facility Number:	10084
NAICS Code:	Not reported
Pollutant Name:	Not reported
Tons/Year lbs/Year For Taps 1000 Tons/Year For CO2:	Not reported
Tons/Season (5/1-9/30):	Not reported
Lbs/Day Peak Ozone Season (6/1-8/31):	Not reported
Lbs/Day Co-season (12/1-2/31):	Not reported
Permit of Emission:	PERMIT
X Coordinate:	600371
Y Coordinate:	664010
Coordinate Units:	NJ State Plane (NAD83) - USFEET
Coordinate Type:	Digital Image
Active Number:	PCP960056
Active Type Description:	Construction of New Source
Document Status:	Superseded (Archived)
Expiration Date:	06/10/1998
Active Flag:	N
NAICS Description:	Not reported
TPY of Fugitive Emissions:	Not reported
TPY of Non-Fugitive Emissions:	Not reported
Ozone Season Non-Fugitives:	Not reported
Ozone Season Fugitive:	Not reported
May Sep Fugitive QTY:	Not reported
May Sep Total QTY:	Not reported

IMTT TERMINALS BAYONNE (Continued) **S105343789**

Name:	IMTT BAYONNE
Address:	250 E 22ND ST
City,State,Zip:	BAYONNE, NJ 07002
Emission Year:	Not reported
Facility Number:	10084
NAICS Code:	Not reported
Pollutant Name:	Not reported
Tons/Year lbs/Year For Taps 1000 Tons/Year For CO2:	Not reported
Tons/Season (5/1-9/30):	Not reported
Lbs/Day Peak Ozone Season (6/1-8/31):	Not reported
Lbs/Day Co-season (12/1-2/31):	Not reported
Permit of Emission:	PERMIT
X Coordinate:	600371
Y Coordinate:	664010
Coordinate Units:	NJ State Plane (NAD83) - USFEET
Coordinate Type:	Digital Image
Active Number:	PCP960057
Active Type Description:	Construction of New Source
Document Status:	Superseded (Archived)
Expiration Date:	08/20/2002
Active Flag:	N
NAICS Description:	Not reported
TPY of Fugitive Emissions:	Not reported
TPY of Non-Fugitive Emissions:	Not reported
Ozone Season Non-Fugitives:	Not reported
Ozone Season Fugitive:	Not reported
May Sep Fugitive QTY:	Not reported
May Sep Total QTY:	Not reported

Name:	IMTT BAYONNE
Address:	250 E 22ND ST
City,State,Zip:	BAYONNE, NJ 07002
Emission Year:	Not reported
Facility Number:	10084
NAICS Code:	Not reported
Pollutant Name:	Not reported
Tons/Year lbs/Year For Taps 1000 Tons/Year For CO2:	Not reported
Tons/Season (5/1-9/30):	Not reported
Lbs/Day Peak Ozone Season (6/1-8/31):	Not reported
Lbs/Day Co-season (12/1-2/31):	Not reported
Permit of Emission:	PERMIT
X Coordinate:	600371
Y Coordinate:	664010
Coordinate Units:	NJ State Plane (NAD83) - USFEET
Coordinate Type:	Digital Image
Active Number:	PCP960058
Active Type Description:	Construction of New Source
Document Status:	Superseded (Archived)
Expiration Date:	08/20/2002
Active Flag:	N
NAICS Description:	Not reported
TPY of Fugitive Emissions:	Not reported
TPY of Non-Fugitive Emissions:	Not reported
Ozone Season Non-Fugitives:	Not reported
Ozone Season Fugitive:	Not reported
May Sep Fugitive QTY:	Not reported
May Sep Total QTY:	Not reported

IMTT TERMINALS BAYONNE (Continued) **S105343789**

Name:	IMTT BAYONNE
Address:	250 E 22ND ST
City,State,Zip:	BAYONNE, NJ 07002
Emission Year:	Not reported
Facility Number:	10084
NAICS Code:	Not reported
Pollutant Name:	Not reported
Tons/Year lbs/Year For Taps 1000 Tons/Year For CO2:	Not reported
Tons/Season (5/1-9/30):	Not reported
Lbs/Day Peak Ozone Season (6/1-8/31):	Not reported
Lbs/Day Co-season (12/1-2/31):	Not reported
Permit of Emission:	PERMIT
X Coordinate:	600371
Y Coordinate:	664010
Coordinate Units:	NJ State Plane (NAD83) - USFEET
Coordinate Type:	Digital Image
Active Number:	PCP960059
Active Type Description:	Construction of New Source
Document Status:	Superseded (Archived)
Expiration Date:	08/20/2002
Active Flag:	N
NAICS Description:	Not reported
TPY of Fugitive Emissions:	Not reported
TPY of Non-Fugitive Emissions:	Not reported
Ozone Season Non-Fugitives:	Not reported
Ozone Season Fugitive:	Not reported
May Sep Fugitive QTY:	Not reported
May Sep Total QTY:	Not reported

Name:	IMTT BAYONNE
Address:	250 E 22ND ST
City,State,Zip:	BAYONNE, NJ 07002
Emission Year:	Not reported
Facility Number:	10084
NAICS Code:	Not reported
Pollutant Name:	Not reported
Tons/Year lbs/Year For Taps 1000 Tons/Year For CO2:	Not reported
Tons/Season (5/1-9/30):	Not reported
Lbs/Day Peak Ozone Season (6/1-8/31):	Not reported
Lbs/Day Co-season (12/1-2/31):	Not reported
Permit of Emission:	PERMIT
X Coordinate:	600371
Y Coordinate:	664010
Coordinate Units:	NJ State Plane (NAD83) - USFEET
Coordinate Type:	Digital Image
Active Number:	PCP960060
Active Type Description:	Construction of New Source
Document Status:	Superseded (Archived)
Expiration Date:	08/20/2002
Active Flag:	N
NAICS Description:	Not reported
TPY of Fugitive Emissions:	Not reported
TPY of Non-Fugitive Emissions:	Not reported
Ozone Season Non-Fugitives:	Not reported
Ozone Season Fugitive:	Not reported
May Sep Fugitive QTY:	Not reported
May Sep Total QTY:	Not reported

IMTT TERMINALS BAYONNE (Continued) **S105343789**

Name:	IMTT BAYONNE
Address:	250 E 22ND ST
City,State,Zip:	BAYONNE, NJ 07002
Emission Year:	Not reported
Facility Number:	10084
NAICS Code:	Not reported
Pollutant Name:	Not reported
Tons/Year lbs/Year For Taps 1000 Tons/Year For CO2:	Not reported
Tons/Season (5/1-9/30):	Not reported
Lbs/Day Peak Ozone Season (6/1-8/31):	Not reported
Lbs/Day Co-season (12/1-2/31):	Not reported
Permit of Emission:	PERMIT
X Coordinate:	600371
Y Coordinate:	664010
Coordinate Units:	NJ State Plane (NAD83) - USFEET
Coordinate Type:	Digital Image
Active Number:	PCP960061
Active Type Description:	Construction of New Source
Document Status:	Superseded (Archived)
Expiration Date:	08/28/2003
Active Flag:	N
NAICS Description:	Not reported
TPY of Fugitive Emissions:	Not reported
TPY of Non-Fugitive Emissions:	Not reported
Ozone Season Non-Fugitives:	Not reported
Ozone Season Fugitive:	Not reported
May Sep Fugitive QTY:	Not reported
May Sep Total QTY:	Not reported

Name:	IMTT BAYONNE
Address:	250 E 22ND ST
City,State,Zip:	BAYONNE, NJ 07002
Emission Year:	Not reported
Facility Number:	10084
NAICS Code:	Not reported
Pollutant Name:	Not reported
Tons/Year lbs/Year For Taps 1000 Tons/Year For CO2:	Not reported
Tons/Season (5/1-9/30):	Not reported
Lbs/Day Peak Ozone Season (6/1-8/31):	Not reported
Lbs/Day Co-season (12/1-2/31):	Not reported
Permit of Emission:	PERMIT
X Coordinate:	600371
Y Coordinate:	664010
Coordinate Units:	NJ State Plane (NAD83) - USFEET
Coordinate Type:	Digital Image
Active Number:	PCP960062
Active Type Description:	Construction of New Source
Document Status:	Superseded (Archived)
Expiration Date:	08/28/2003
Active Flag:	N
NAICS Description:	Not reported
TPY of Fugitive Emissions:	Not reported
TPY of Non-Fugitive Emissions:	Not reported
Ozone Season Non-Fugitives:	Not reported
Ozone Season Fugitive:	Not reported
May Sep Fugitive QTY:	Not reported
May Sep Total QTY:	Not reported

IMTT TERMINALS BAYONNE (Continued) **S105343789**

Name:	IMTT BAYONNE
Address:	250 E 22ND ST
City,State,Zip:	BAYONNE, NJ 07002
Emission Year:	Not reported
Facility Number:	10084
NAICS Code:	Not reported
Pollutant Name:	Not reported
Tons/Year lbs/Year For Taps 1000 Tons/Year For CO2:	Not reported
Tons/Season (5/1-9/30):	Not reported
Lbs/Day Peak Ozone Season (6/1-8/31):	Not reported
Lbs/Day Co-season (12/1-2/31):	Not reported
Permit of Emission:	PERMIT
X Coordinate:	600371
Y Coordinate:	664010
Coordinate Units:	NJ State Plane (NAD83) - USFEET
Coordinate Type:	Digital Image
Active Number:	PCP960063
Active Type Description:	Construction of New Source
Document Status:	Superseded (Archived)
Expiration Date:	07/30/2002
Active Flag:	N
NAICS Description:	Not reported
TPY of Fugitive Emissions:	Not reported
TPY of Non-Fugitive Emissions:	Not reported
Ozone Season Non-Fugitives:	Not reported
Ozone Season Fugitive:	Not reported
May Sep Fugitive QTY:	Not reported
May Sep Total QTY:	Not reported

Name:	IMTT BAYONNE
Address:	250 E 22ND ST
City,State,Zip:	BAYONNE, NJ 07002
Emission Year:	Not reported
Facility Number:	10084
NAICS Code:	Not reported
Pollutant Name:	Not reported
Tons/Year lbs/Year For Taps 1000 Tons/Year For CO2:	Not reported
Tons/Season (5/1-9/30):	Not reported
Lbs/Day Peak Ozone Season (6/1-8/31):	Not reported
Lbs/Day Co-season (12/1-2/31):	Not reported
Permit of Emission:	PERMIT
X Coordinate:	600371
Y Coordinate:	664010
Coordinate Units:	NJ State Plane (NAD83) - USFEET
Coordinate Type:	Digital Image
Active Number:	PCP960064
Active Type Description:	Construction of New Source
Document Status:	Superseded (Archived)
Expiration Date:	07/30/2002
Active Flag:	N
NAICS Description:	Not reported
TPY of Fugitive Emissions:	Not reported
TPY of Non-Fugitive Emissions:	Not reported
Ozone Season Non-Fugitives:	Not reported
Ozone Season Fugitive:	Not reported
May Sep Fugitive QTY:	Not reported
May Sep Total QTY:	Not reported

IMTT TERMINALS BAYONNE (Continued) **S105343789**

Name:	IMTT BAYONNE
Address:	250 E 22ND ST
City,State,Zip:	BAYONNE, NJ 07002
Emission Year:	Not reported
Facility Number:	10084
NAICS Code:	Not reported
Pollutant Name:	Not reported
Tons/Year lbs/Year For Taps 1000 Tons/Year For CO2:	Not reported
Tons/Season (5/1-9/30):	Not reported
Lbs/Day Peak Ozone Season (6/1-8/31):	Not reported
Lbs/Day Co-season (12/1-2/31):	Not reported
Permit of Emission:	PERMIT
X Coordinate:	600371
Y Coordinate:	664010
Coordinate Units:	NJ State Plane (NAD83) - USFEET
Coordinate Type:	Digital Image
Active Number:	PCP960065
Active Type Description:	Construction of New Source
Document Status:	Superseded (Archived)
Expiration Date:	08/28/2003
Active Flag:	N
NAICS Description:	Not reported
TPY of Fugitive Emissions:	Not reported
TPY of Non-Fugitive Emissions:	Not reported
Ozone Season Non-Fugitives:	Not reported
Ozone Season Fugitive:	Not reported
May Sep Fugitive QTY:	Not reported
May Sep Total QTY:	Not reported

Name:	IMTT BAYONNE
Address:	250 E 22ND ST
City,State,Zip:	BAYONNE, NJ 07002
Emission Year:	Not reported
Facility Number:	10084
NAICS Code:	Not reported
Pollutant Name:	Not reported
Tons/Year lbs/Year For Taps 1000 Tons/Year For CO2:	Not reported
Tons/Season (5/1-9/30):	Not reported
Lbs/Day Peak Ozone Season (6/1-8/31):	Not reported
Lbs/Day Co-season (12/1-2/31):	Not reported
Permit of Emission:	PERMIT
X Coordinate:	600371
Y Coordinate:	664010
Coordinate Units:	NJ State Plane (NAD83) - USFEET
Coordinate Type:	Digital Image
Active Number:	PCP960066
Active Type Description:	Construction of New Source
Document Status:	Superseded (Archived)
Expiration Date:	08/28/2003
Active Flag:	N
NAICS Description:	Not reported
TPY of Fugitive Emissions:	Not reported
TPY of Non-Fugitive Emissions:	Not reported
Ozone Season Non-Fugitives:	Not reported
Ozone Season Fugitive:	Not reported
May Sep Fugitive QTY:	Not reported
May Sep Total QTY:	Not reported

IMTT TERMINALS BAYONNE (Continued) **S105343789**

Name:	IMTT BAYONNE
Address:	250 E 22ND ST
City,State,Zip:	BAYONNE, NJ 07002
Emission Year:	Not reported
Facility Number:	10084
NAICS Code:	Not reported
Pollutant Name:	Not reported
Tons/Year lbs/Year For Taps 1000 Tons/Year For CO2:	Not reported
Tons/Season (5/1-9/30):	Not reported
Lbs/Day Peak Ozone Season (6/1-8/31):	Not reported
Lbs/Day Co-season (12/1-2/31):	Not reported
Permit of Emission:	PERMIT
X Coordinate:	600371
Y Coordinate:	664010
Coordinate Units:	NJ State Plane (NAD83) - USFEET
Coordinate Type:	Digital Image
Active Number:	PCP960067
Active Type Description:	Construction of New Source
Document Status:	Superseded (Archived)
Expiration Date:	08/28/2003
Active Flag:	N
NAICS Description:	Not reported
TPY of Fugitive Emissions:	Not reported
TPY of Non-Fugitive Emissions:	Not reported
Ozone Season Non-Fugitives:	Not reported
Ozone Season Fugitive:	Not reported
May Sep Fugitive QTY:	Not reported
May Sep Total QTY:	Not reported

Name:	IMTT BAYONNE
Address:	250 E 22ND ST
City,State,Zip:	BAYONNE, NJ 07002
Emission Year:	Not reported
Facility Number:	10084
NAICS Code:	Not reported
Pollutant Name:	Not reported
Tons/Year lbs/Year For Taps 1000 Tons/Year For CO2:	Not reported
Tons/Season (5/1-9/30):	Not reported
Lbs/Day Peak Ozone Season (6/1-8/31):	Not reported
Lbs/Day Co-season (12/1-2/31):	Not reported
Permit of Emission:	PERMIT
X Coordinate:	600371
Y Coordinate:	664010
Coordinate Units:	NJ State Plane (NAD83) - USFEET
Coordinate Type:	Digital Image
Active Number:	PCP960068
Active Type Description:	Construction of New Source
Document Status:	Superseded (Archived)
Expiration Date:	08/28/2003
Active Flag:	N
NAICS Description:	Not reported
TPY of Fugitive Emissions:	Not reported
TPY of Non-Fugitive Emissions:	Not reported
Ozone Season Non-Fugitives:	Not reported
Ozone Season Fugitive:	Not reported
May Sep Fugitive QTY:	Not reported
May Sep Total QTY:	Not reported

IMTT TERMINALS BAYONNE (Continued) **S105343789**

Name:	IMTT BAYONNE
Address:	250 E 22ND ST
City,State,Zip:	BAYONNE, NJ 07002
Emission Year:	Not reported
Facility Number:	10084
NAICS Code:	Not reported
Pollutant Name:	Not reported
Tons/Year lbs/Year For Taps 1000 Tons/Year For CO2:	Not reported
Tons/Season (5/1-9/30):	Not reported
Lbs/Day Peak Ozone Season (6/1-8/31):	Not reported
Lbs/Day Co-season (12/1-2/31):	Not reported
Permit of Emission:	PERMIT
X Coordinate:	600371
Y Coordinate:	664010
Coordinate Units:	NJ State Plane (NAD83) - USFEET
Coordinate Type:	Digital Image
Active Number:	PCP960069
Active Type Description:	Construction of New Source
Document Status:	Superseded (Archived)
Expiration Date:	08/28/2003
Active Flag:	N
NAICS Description:	Not reported
TPY of Fugitive Emissions:	Not reported
TPY of Non-Fugitive Emissions:	Not reported
Ozone Season Non-Fugitives:	Not reported
Ozone Season Fugitive:	Not reported
May Sep Fugitive QTY:	Not reported
May Sep Total QTY:	Not reported

Name:	IMTT BAYONNE
Address:	250 E 22ND ST
City,State,Zip:	BAYONNE, NJ 07002
Emission Year:	Not reported
Facility Number:	10084
NAICS Code:	Not reported
Pollutant Name:	Not reported
Tons/Year lbs/Year For Taps 1000 Tons/Year For CO2:	Not reported
Tons/Season (5/1-9/30):	Not reported
Lbs/Day Peak Ozone Season (6/1-8/31):	Not reported
Lbs/Day Co-season (12/1-2/31):	Not reported
Permit of Emission:	PERMIT
X Coordinate:	600371
Y Coordinate:	664010
Coordinate Units:	NJ State Plane (NAD83) - USFEET
Coordinate Type:	Digital Image
Active Number:	PCP960070
Active Type Description:	Construction of New Source
Document Status:	Superseded (Archived)
Expiration Date:	07/30/2002
Active Flag:	N
NAICS Description:	Not reported
TPY of Fugitive Emissions:	Not reported
TPY of Non-Fugitive Emissions:	Not reported
Ozone Season Non-Fugitives:	Not reported
Ozone Season Fugitive:	Not reported
May Sep Fugitive QTY:	Not reported
May Sep Total QTY:	Not reported

IMTT TERMINALS BAYONNE (Continued) **S105343789**

Name:	IMTT BAYONNE
Address:	250 E 22ND ST
City,State,Zip:	BAYONNE, NJ 07002
Emission Year:	Not reported
Facility Number:	10084
NAICS Code:	Not reported
Pollutant Name:	Not reported
Tons/Year lbs/Year For Taps 1000 Tons/Year For CO2:	Not reported
Tons/Season (5/1-9/30):	Not reported
Lbs/Day Peak Ozone Season (6/1-8/31):	Not reported
Lbs/Day Co-season (12/1-2/31):	Not reported
Permit of Emission:	PERMIT
X Coordinate:	600371
Y Coordinate:	664010
Coordinate Units:	NJ State Plane (NAD83) - USFEET
Coordinate Type:	Digital Image
Active Number:	PCP960071
Active Type Description:	Construction of New Source
Document Status:	Superseded (Archived)
Expiration Date:	07/30/2002
Active Flag:	N
NAICS Description:	Not reported
TPY of Fugitive Emissions:	Not reported
TPY of Non-Fugitive Emissions:	Not reported
Ozone Season Non-Fugitives:	Not reported
Ozone Season Fugitive:	Not reported
May Sep Fugitive QTY:	Not reported
May Sep Total QTY:	Not reported

Name:	IMTT BAYONNE
Address:	250 E 22ND ST
City,State,Zip:	BAYONNE, NJ 07002
Emission Year:	Not reported
Facility Number:	10084
NAICS Code:	Not reported
Pollutant Name:	Not reported
Tons/Year lbs/Year For Taps 1000 Tons/Year For CO2:	Not reported
Tons/Season (5/1-9/30):	Not reported
Lbs/Day Peak Ozone Season (6/1-8/31):	Not reported
Lbs/Day Co-season (12/1-2/31):	Not reported
Permit of Emission:	PERMIT
X Coordinate:	600371
Y Coordinate:	664010
Coordinate Units:	NJ State Plane (NAD83) - USFEET
Coordinate Type:	Digital Image
Active Number:	PCP960072
Active Type Description:	Construction of New Source
Document Status:	Superseded (Archived)
Expiration Date:	07/30/2002
Active Flag:	N
NAICS Description:	Not reported
TPY of Fugitive Emissions:	Not reported
TPY of Non-Fugitive Emissions:	Not reported
Ozone Season Non-Fugitives:	Not reported
Ozone Season Fugitive:	Not reported
May Sep Fugitive QTY:	Not reported
May Sep Total QTY:	Not reported

IMTT TERMINALS BAYONNE (Continued) **S105343789**

Name:	IMTT BAYONNE
Address:	250 E 22ND ST
City,State,Zip:	BAYONNE, NJ 07002
Emission Year:	Not reported
Facility Number:	10084
NAICS Code:	Not reported
Pollutant Name:	Not reported
Tons/Year lbs/Year For Taps 1000 Tons/Year For CO2:	Not reported
Tons/Season (5/1-9/30):	Not reported
Lbs/Day Peak Ozone Season (6/1-8/31):	Not reported
Lbs/Day Co-season (12/1-2/31):	Not reported
Permit of Emission:	PERMIT
X Coordinate:	600371
Y Coordinate:	664010
Coordinate Units:	NJ State Plane (NAD83) - USFEET
Coordinate Type:	Digital Image
Active Number:	PCP960073
Active Type Description:	Construction of New Source
Document Status:	Superseded (Archived)
Expiration Date:	07/30/2002
Active Flag:	N
NAICS Description:	Not reported
TPY of Fugitive Emissions:	Not reported
TPY of Non-Fugitive Emissions:	Not reported
Ozone Season Non-Fugitives:	Not reported
Ozone Season Fugitive:	Not reported
May Sep Fugitive QTY:	Not reported
May Sep Total QTY:	Not reported

Name:	IMTT BAYONNE
Address:	250 E 22ND ST
City,State,Zip:	BAYONNE, NJ 07002
Emission Year:	Not reported
Facility Number:	10084
NAICS Code:	Not reported
Pollutant Name:	Not reported
Tons/Year lbs/Year For Taps 1000 Tons/Year For CO2:	Not reported
Tons/Season (5/1-9/30):	Not reported
Lbs/Day Peak Ozone Season (6/1-8/31):	Not reported
Lbs/Day Co-season (12/1-2/31):	Not reported
Permit of Emission:	PERMIT
X Coordinate:	600371
Y Coordinate:	664010
Coordinate Units:	NJ State Plane (NAD83) - USFEET
Coordinate Type:	Digital Image
Active Number:	PCP960074
Active Type Description:	Construction of New Source
Document Status:	Superseded (Archived)
Expiration Date:	07/30/2002
Active Flag:	N
NAICS Description:	Not reported
TPY of Fugitive Emissions:	Not reported
TPY of Non-Fugitive Emissions:	Not reported
Ozone Season Non-Fugitives:	Not reported
Ozone Season Fugitive:	Not reported
May Sep Fugitive QTY:	Not reported
May Sep Total QTY:	Not reported

IMTT TERMINALS BAYONNE (Continued) **S105343789**

Name:	IMTT BAYONNE
Address:	250 E 22ND ST
City,State,Zip:	BAYONNE, NJ 07002
Emission Year:	Not reported
Facility Number:	10084
NAICS Code:	Not reported
Pollutant Name:	Not reported
Tons/Year lbs/Year For Taps 1000 Tons/Year For CO2:	Not reported
Tons/Season (5/1-9/30):	Not reported
Lbs/Day Peak Ozone Season (6/1-8/31):	Not reported
Lbs/Day Co-season (12/1-2/31):	Not reported
Permit of Emission:	PERMIT
X Coordinate:	600371
Y Coordinate:	664010
Coordinate Units:	NJ State Plane (NAD83) - USFEET
Coordinate Type:	Digital Image
Active Number:	PCP960075
Active Type Description:	Construction of New Source
Document Status:	Superseded (Archived)
Expiration Date:	07/30/2002
Active Flag:	N
NAICS Description:	Not reported
TPY of Fugitive Emissions:	Not reported
TPY of Non-Fugitive Emissions:	Not reported
Ozone Season Non-Fugitives:	Not reported
Ozone Season Fugitive:	Not reported
May Sep Fugitive QTY:	Not reported
May Sep Total QTY:	Not reported

Name:	IMTT BAYONNE
Address:	250 E 22ND ST
City,State,Zip:	BAYONNE, NJ 07002
Emission Year:	Not reported
Facility Number:	10084
NAICS Code:	Not reported
Pollutant Name:	Not reported
Tons/Year lbs/Year For Taps 1000 Tons/Year For CO2:	Not reported
Tons/Season (5/1-9/30):	Not reported
Lbs/Day Peak Ozone Season (6/1-8/31):	Not reported
Lbs/Day Co-season (12/1-2/31):	Not reported
Permit of Emission:	PERMIT
X Coordinate:	600371
Y Coordinate:	664010
Coordinate Units:	NJ State Plane (NAD83) - USFEET
Coordinate Type:	Digital Image
Active Number:	PCP960076
Active Type Description:	Construction of New Source
Document Status:	Superseded (Archived)
Expiration Date:	07/30/2002
Active Flag:	N
NAICS Description:	Not reported
TPY of Fugitive Emissions:	Not reported
TPY of Non-Fugitive Emissions:	Not reported
Ozone Season Non-Fugitives:	Not reported
Ozone Season Fugitive:	Not reported
May Sep Fugitive QTY:	Not reported
May Sep Total QTY:	Not reported

IMTT TERMINALS BAYONNE (Continued) **S105343789**

Name:	IMTT BAYONNE
Address:	250 E 22ND ST
City,State,Zip:	BAYONNE, NJ 07002
Emission Year:	Not reported
Facility Number:	10084
NAICS Code:	Not reported
Pollutant Name:	Not reported
Tons/Year lbs/Year For Taps 1000 Tons/Year For CO2:	Not reported
Tons/Season (5/1-9/30):	Not reported
Lbs/Day Peak Ozone Season (6/1-8/31):	Not reported
Lbs/Day Co-season (12/1-2/31):	Not reported
Permit of Emission:	PERMIT
X Coordinate:	600371
Y Coordinate:	664010
Coordinate Units:	NJ State Plane (NAD83) - USFEET
Coordinate Type:	Digital Image
Active Number:	PCP960077
Active Type Description:	Construction of New Source
Document Status:	Superseded (Archived)
Expiration Date:	07/30/2002
Active Flag:	N
NAICS Description:	Not reported
TPY of Fugitive Emissions:	Not reported
TPY of Non-Fugitive Emissions:	Not reported
Ozone Season Non-Fugitives:	Not reported
Ozone Season Fugitive:	Not reported
May Sep Fugitive QTY:	Not reported
May Sep Total QTY:	Not reported

Name:	IMTT BAYONNE
Address:	250 E 22ND ST
City,State,Zip:	BAYONNE, NJ 07002
Emission Year:	Not reported
Facility Number:	10084
NAICS Code:	Not reported
Pollutant Name:	Not reported
Tons/Year lbs/Year For Taps 1000 Tons/Year For CO2:	Not reported
Tons/Season (5/1-9/30):	Not reported
Lbs/Day Peak Ozone Season (6/1-8/31):	Not reported
Lbs/Day Co-season (12/1-2/31):	Not reported
Permit of Emission:	PERMIT
X Coordinate:	600371
Y Coordinate:	664010
Coordinate Units:	NJ State Plane (NAD83) - USFEET
Coordinate Type:	Digital Image
Active Number:	PCP960078
Active Type Description:	Construction of New Source
Document Status:	Superseded (Archived)
Expiration Date:	08/22/2002
Active Flag:	N
NAICS Description:	Not reported
TPY of Fugitive Emissions:	Not reported
TPY of Non-Fugitive Emissions:	Not reported
Ozone Season Non-Fugitives:	Not reported
Ozone Season Fugitive:	Not reported
May Sep Fugitive QTY:	Not reported
May Sep Total QTY:	Not reported

IMTT TERMINALS BAYONNE (Continued) **S105343789**

Name:	IMTT BAYONNE
Address:	250 E 22ND ST
City,State,Zip:	BAYONNE, NJ 07002
Emission Year:	Not reported
Facility Number:	10084
NAICS Code:	Not reported
Pollutant Name:	Not reported
Tons/Year lbs/Year For Taps 1000 Tons/Year For CO2:	Not reported
Tons/Season (5/1-9/30):	Not reported
Lbs/Day Peak Ozone Season (6/1-8/31):	Not reported
Lbs/Day Co-season (12/1-2/31):	Not reported
Permit of Emission:	PERMIT
X Coordinate:	600371
Y Coordinate:	664010
Coordinate Units:	NJ State Plane (NAD83) - USFEET
Coordinate Type:	Digital Image
Active Number:	PCP960079
Active Type Description:	Construction of New Source
Document Status:	Superseded (Archived)
Expiration Date:	08/22/2002
Active Flag:	N
NAICS Description:	Not reported
TPY of Fugitive Emissions:	Not reported
TPY of Non-Fugitive Emissions:	Not reported
Ozone Season Non-Fugitives:	Not reported
Ozone Season Fugitive:	Not reported
May Sep Fugitive QTY:	Not reported
May Sep Total QTY:	Not reported

Name:	IMTT BAYONNE
Address:	250 E 22ND ST
City,State,Zip:	BAYONNE, NJ 07002
Emission Year:	Not reported
Facility Number:	10084
NAICS Code:	Not reported
Pollutant Name:	Not reported
Tons/Year lbs/Year For Taps 1000 Tons/Year For CO2:	Not reported
Tons/Season (5/1-9/30):	Not reported
Lbs/Day Peak Ozone Season (6/1-8/31):	Not reported
Lbs/Day Co-season (12/1-2/31):	Not reported
Permit of Emission:	PERMIT
X Coordinate:	600371
Y Coordinate:	664010
Coordinate Units:	NJ State Plane (NAD83) - USFEET
Coordinate Type:	Digital Image
Active Number:	PCP960080
Active Type Description:	Construction of New Source
Document Status:	Superseded (Archived)
Expiration Date:	08/22/2002
Active Flag:	N
NAICS Description:	Not reported
TPY of Fugitive Emissions:	Not reported
TPY of Non-Fugitive Emissions:	Not reported
Ozone Season Non-Fugitives:	Not reported
Ozone Season Fugitive:	Not reported
May Sep Fugitive QTY:	Not reported
May Sep Total QTY:	Not reported

IMTT TERMINALS BAYONNE (Continued) **S105343789**

Name:	IMTT BAYONNE
Address:	250 E 22ND ST
City,State,Zip:	BAYONNE, NJ 07002
Emission Year:	Not reported
Facility Number:	10084
NAICS Code:	Not reported
Pollutant Name:	Not reported
Tons/Year lbs/Year For Taps 1000 Tons/Year For CO2:	Not reported
Tons/Season (5/1-9/30):	Not reported
Lbs/Day Peak Ozone Season (6/1-8/31):	Not reported
Lbs/Day Co-season (12/1-2/31):	Not reported
Permit of Emission:	PERMIT
X Coordinate:	600371
Y Coordinate:	664010
Coordinate Units:	NJ State Plane (NAD83) - USFEET
Coordinate Type:	Digital Image
Active Number:	PCP960081
Active Type Description:	Construction of New Source
Document Status:	Superseded (Archived)
Expiration Date:	08/22/2002
Active Flag:	N
NAICS Description:	Not reported
TPY of Fugitive Emissions:	Not reported
TPY of Non-Fugitive Emissions:	Not reported
Ozone Season Non-Fugitives:	Not reported
Ozone Season Fugitive:	Not reported
May Sep Fugitive QTY:	Not reported
May Sep Total QTY:	Not reported

Name:	IMTT BAYONNE
Address:	250 E 22ND ST
City,State,Zip:	BAYONNE, NJ 07002
Emission Year:	Not reported
Facility Number:	10084
NAICS Code:	Not reported
Pollutant Name:	Not reported
Tons/Year lbs/Year For Taps 1000 Tons/Year For CO2:	Not reported
Tons/Season (5/1-9/30):	Not reported
Lbs/Day Peak Ozone Season (6/1-8/31):	Not reported
Lbs/Day Co-season (12/1-2/31):	Not reported
Permit of Emission:	PERMIT
X Coordinate:	600371
Y Coordinate:	664010
Coordinate Units:	NJ State Plane (NAD83) - USFEET
Coordinate Type:	Digital Image
Active Number:	PCP960082
Active Type Description:	Construction of New Source
Document Status:	Superseded (Archived)
Expiration Date:	07/30/2002
Active Flag:	N
NAICS Description:	Not reported
TPY of Fugitive Emissions:	Not reported
TPY of Non-Fugitive Emissions:	Not reported
Ozone Season Non-Fugitives:	Not reported
Ozone Season Fugitive:	Not reported
May Sep Fugitive QTY:	Not reported
May Sep Total QTY:	Not reported

IMTT TERMINALS BAYONNE (Continued) **S105343789**

Name:	IMTT BAYONNE
Address:	250 E 22ND ST
City,State,Zip:	BAYONNE, NJ 07002
Emission Year:	Not reported
Facility Number:	10084
NAICS Code:	Not reported
Pollutant Name:	Not reported
Tons/Year lbs/Year For Taps 1000 Tons/Year For CO2:	Not reported
Tons/Season (5/1-9/30):	Not reported
Lbs/Day Peak Ozone Season (6/1-8/31):	Not reported
Lbs/Day Co-season (12/1-2/31):	Not reported
Permit of Emission:	PERMIT
X Coordinate:	600371
Y Coordinate:	664010
Coordinate Units:	NJ State Plane (NAD83) - USFEET
Coordinate Type:	Digital Image
Active Number:	PCP960083
Active Type Description:	Construction of New Source
Document Status:	Superseded (Archived)
Expiration Date:	07/30/2002
Active Flag:	N
NAICS Description:	Not reported
TPY of Fugitive Emissions:	Not reported
TPY of Non-Fugitive Emissions:	Not reported
Ozone Season Non-Fugitives:	Not reported
Ozone Season Fugitive:	Not reported
May Sep Fugitive QTY:	Not reported
May Sep Total QTY:	Not reported

Name:	IMTT BAYONNE
Address:	250 E 22ND ST
City,State,Zip:	BAYONNE, NJ 07002
Emission Year:	Not reported
Facility Number:	10084
NAICS Code:	Not reported
Pollutant Name:	Not reported
Tons/Year lbs/Year For Taps 1000 Tons/Year For CO2:	Not reported
Tons/Season (5/1-9/30):	Not reported
Lbs/Day Peak Ozone Season (6/1-8/31):	Not reported
Lbs/Day Co-season (12/1-2/31):	Not reported
Permit of Emission:	PERMIT
X Coordinate:	600371
Y Coordinate:	664010
Coordinate Units:	NJ State Plane (NAD83) - USFEET
Coordinate Type:	Digital Image
Active Number:	PCP960084
Active Type Description:	Construction of New Source
Document Status:	Superseded (Archived)
Expiration Date:	07/30/2002
Active Flag:	N
NAICS Description:	Not reported
TPY of Fugitive Emissions:	Not reported
TPY of Non-Fugitive Emissions:	Not reported
Ozone Season Non-Fugitives:	Not reported
Ozone Season Fugitive:	Not reported
May Sep Fugitive QTY:	Not reported
May Sep Total QTY:	Not reported

IMTT TERMINALS BAYONNE (Continued) **S105343789**

Name:	IMTT BAYONNE
Address:	250 E 22ND ST
City,State,Zip:	BAYONNE, NJ 07002
Emission Year:	Not reported
Facility Number:	10084
NAICS Code:	Not reported
Pollutant Name:	Not reported
Tons/Year lbs/Year For Taps 1000 Tons/Year For CO2:	Not reported
Tons/Season (5/1-9/30):	Not reported
Lbs/Day Peak Ozone Season (6/1-8/31):	Not reported
Lbs/Day Co-season (12/1-2/31):	Not reported
Permit of Emission:	PERMIT
X Coordinate:	600371
Y Coordinate:	664010
Coordinate Units:	NJ State Plane (NAD83) - USFEET
Coordinate Type:	Digital Image
Active Number:	PCP960085
Active Type Description:	Construction of New Source
Document Status:	Superseded (Archived)
Expiration Date:	07/30/2002
Active Flag:	N
NAICS Description:	Not reported
TPY of Fugitive Emissions:	Not reported
TPY of Non-Fugitive Emissions:	Not reported
Ozone Season Non-Fugitives:	Not reported
Ozone Season Fugitive:	Not reported
May Sep Fugitive QTY:	Not reported
May Sep Total QTY:	Not reported

Name:	IMTT BAYONNE
Address:	250 E 22ND ST
City,State,Zip:	BAYONNE, NJ 07002
Emission Year:	Not reported
Facility Number:	10084
NAICS Code:	Not reported
Pollutant Name:	Not reported
Tons/Year lbs/Year For Taps 1000 Tons/Year For CO2:	Not reported
Tons/Season (5/1-9/30):	Not reported
Lbs/Day Peak Ozone Season (6/1-8/31):	Not reported
Lbs/Day Co-season (12/1-2/31):	Not reported
Permit of Emission:	PERMIT
X Coordinate:	600371
Y Coordinate:	664010
Coordinate Units:	NJ State Plane (NAD83) - USFEET
Coordinate Type:	Digital Image
Active Number:	PCP960086
Active Type Description:	Construction of New Source
Document Status:	Superseded (Archived)
Expiration Date:	07/30/2002
Active Flag:	N
NAICS Description:	Not reported
TPY of Fugitive Emissions:	Not reported
TPY of Non-Fugitive Emissions:	Not reported
Ozone Season Non-Fugitives:	Not reported
Ozone Season Fugitive:	Not reported
May Sep Fugitive QTY:	Not reported
May Sep Total QTY:	Not reported

IMTT TERMINALS BAYONNE (Continued) **S105343789**

Name:	IMTT BAYONNE
Address:	250 E 22ND ST
City,State,Zip:	BAYONNE, NJ 07002
Emission Year:	Not reported
Facility Number:	10084
NAICS Code:	Not reported
Pollutant Name:	Not reported
Tons/Year lbs/Year For Taps 1000 Tons/Year For CO2:	Not reported
Tons/Season (5/1-9/30):	Not reported
Lbs/Day Peak Ozone Season (6/1-8/31):	Not reported
Lbs/Day Co-season (12/1-2/31):	Not reported
Permit of Emission:	PERMIT
X Coordinate:	600371
Y Coordinate:	664010
Coordinate Units:	NJ State Plane (NAD83) - USFEET
Coordinate Type:	Digital Image
Active Number:	PCP960087
Active Type Description:	Construction of New Source
Document Status:	Superseded (Archived)
Expiration Date:	07/30/2002
Active Flag:	N
NAICS Description:	Not reported
TPY of Fugitive Emissions:	Not reported
TPY of Non-Fugitive Emissions:	Not reported
Ozone Season Non-Fugitives:	Not reported
Ozone Season Fugitive:	Not reported
May Sep Fugitive QTY:	Not reported
May Sep Total QTY:	Not reported

Name:	IMTT BAYONNE
Address:	250 E 22ND ST
City,State,Zip:	BAYONNE, NJ 07002
Emission Year:	Not reported
Facility Number:	10084
NAICS Code:	Not reported
Pollutant Name:	Not reported
Tons/Year lbs/Year For Taps 1000 Tons/Year For CO2:	Not reported
Tons/Season (5/1-9/30):	Not reported
Lbs/Day Peak Ozone Season (6/1-8/31):	Not reported
Lbs/Day Co-season (12/1-2/31):	Not reported
Permit of Emission:	PERMIT
X Coordinate:	600371
Y Coordinate:	664010
Coordinate Units:	NJ State Plane (NAD83) - USFEET
Coordinate Type:	Digital Image
Active Number:	PCP960088
Active Type Description:	Construction of New Source
Document Status:	Superseded (Archived)
Expiration Date:	07/30/2002
Active Flag:	N
NAICS Description:	Not reported
TPY of Fugitive Emissions:	Not reported
TPY of Non-Fugitive Emissions:	Not reported
Ozone Season Non-Fugitives:	Not reported
Ozone Season Fugitive:	Not reported
May Sep Fugitive QTY:	Not reported
May Sep Total QTY:	Not reported

IMTT TERMINALS BAYONNE (Continued) **S105343789**

Name:	IMTT BAYONNE
Address:	250 E 22ND ST
City,State,Zip:	BAYONNE, NJ 07002
Emission Year:	Not reported
Facility Number:	10084
NAICS Code:	Not reported
Pollutant Name:	Not reported
Tons/Year lbs/Year For Taps 1000 Tons/Year For CO2:	Not reported
Tons/Season (5/1-9/30):	Not reported
Lbs/Day Peak Ozone Season (6/1-8/31):	Not reported
Lbs/Day Co-season (12/1-2/31):	Not reported
Permit of Emission:	PERMIT
X Coordinate:	600371
Y Coordinate:	664010
Coordinate Units:	NJ State Plane (NAD83) - USFEET
Coordinate Type:	Digital Image
Active Number:	PCP960089
Active Type Description:	Construction of New Source
Document Status:	Superseded (Archived)
Expiration Date:	08/22/2002
Active Flag:	N
NAICS Description:	Not reported
TPY of Fugitive Emissions:	Not reported
TPY of Non-Fugitive Emissions:	Not reported
Ozone Season Non-Fugitives:	Not reported
Ozone Season Fugitive:	Not reported
May Sep Fugitive QTY:	Not reported
May Sep Total QTY:	Not reported

Name:	IMTT BAYONNE
Address:	250 E 22ND ST
City,State,Zip:	BAYONNE, NJ 07002
Emission Year:	Not reported
Facility Number:	10084
NAICS Code:	Not reported
Pollutant Name:	Not reported
Tons/Year lbs/Year For Taps 1000 Tons/Year For CO2:	Not reported
Tons/Season (5/1-9/30):	Not reported
Lbs/Day Peak Ozone Season (6/1-8/31):	Not reported
Lbs/Day Co-season (12/1-2/31):	Not reported
Permit of Emission:	PERMIT
X Coordinate:	600371
Y Coordinate:	664010
Coordinate Units:	NJ State Plane (NAD83) - USFEET
Coordinate Type:	Digital Image
Active Number:	PCP960090
Active Type Description:	Construction of New Source
Document Status:	Superseded (Archived)
Expiration Date:	08/22/2002
Active Flag:	N
NAICS Description:	Not reported
TPY of Fugitive Emissions:	Not reported
TPY of Non-Fugitive Emissions:	Not reported
Ozone Season Non-Fugitives:	Not reported
Ozone Season Fugitive:	Not reported
May Sep Fugitive QTY:	Not reported
May Sep Total QTY:	Not reported

IMTT TERMINALS BAYONNE (Continued) **S105343789**

Name:	IMTT BAYONNE
Address:	250 E 22ND ST
City,State,Zip:	BAYONNE, NJ 07002
Emission Year:	Not reported
Facility Number:	10084
NAICS Code:	Not reported
Pollutant Name:	Not reported
Tons/Year lbs/Year For Taps 1000 Tons/Year For CO2:	Not reported
Tons/Season (5/1-9/30):	Not reported
Lbs/Day Peak Ozone Season (6/1-8/31):	Not reported
Lbs/Day Co-season (12/1-2/31):	Not reported
Permit of Emission:	PERMIT
X Coordinate:	600371
Y Coordinate:	664010
Coordinate Units:	NJ State Plane (NAD83) - USFEET
Coordinate Type:	Digital Image
Active Number:	PCP960091
Active Type Description:	Construction of New Source
Document Status:	Superseded (Archived)
Expiration Date:	08/22/2002
Active Flag:	N
NAICS Description:	Not reported
TPY of Fugitive Emissions:	Not reported
TPY of Non-Fugitive Emissions:	Not reported
Ozone Season Non-Fugitives:	Not reported
Ozone Season Fugitive:	Not reported
May Sep Fugitive QTY:	Not reported
May Sep Total QTY:	Not reported

Name:	IMTT BAYONNE
Address:	250 E 22ND ST
City,State,Zip:	BAYONNE, NJ 07002
Emission Year:	Not reported
Facility Number:	10084
NAICS Code:	Not reported
Pollutant Name:	Not reported
Tons/Year lbs/Year For Taps 1000 Tons/Year For CO2:	Not reported
Tons/Season (5/1-9/30):	Not reported
Lbs/Day Peak Ozone Season (6/1-8/31):	Not reported
Lbs/Day Co-season (12/1-2/31):	Not reported
Permit of Emission:	PERMIT
X Coordinate:	600371
Y Coordinate:	664010
Coordinate Units:	NJ State Plane (NAD83) - USFEET
Coordinate Type:	Digital Image
Active Number:	PCP960092
Active Type Description:	Construction of New Source
Document Status:	Superseded (Archived)
Expiration Date:	08/28/2003
Active Flag:	N
NAICS Description:	Not reported
TPY of Fugitive Emissions:	Not reported
TPY of Non-Fugitive Emissions:	Not reported
Ozone Season Non-Fugitives:	Not reported
Ozone Season Fugitive:	Not reported
May Sep Fugitive QTY:	Not reported
May Sep Total QTY:	Not reported

IMTT TERMINALS BAYONNE (Continued) **S105343789**

Name:	IMTT BAYONNE
Address:	250 E 22ND ST
City,State,Zip:	BAYONNE, NJ 07002
Emission Year:	Not reported
Facility Number:	10084
NAICS Code:	Not reported
Pollutant Name:	Not reported
Tons/Year lbs/Year For Taps 1000 Tons/Year For CO2:	Not reported
Tons/Season (5/1-9/30):	Not reported
Lbs/Day Peak Ozone Season (6/1-8/31):	Not reported
Lbs/Day Co-season (12/1-2/31):	Not reported
Permit of Emission:	PERMIT
X Coordinate:	600371
Y Coordinate:	664010
Coordinate Units:	NJ State Plane (NAD83) - USFEET
Coordinate Type:	Digital Image
Active Number:	PCP960093
Active Type Description:	Construction of New Source
Document Status:	Superseded (Archived)
Expiration Date:	08/28/2003
Active Flag:	N
NAICS Description:	Not reported
TPY of Fugitive Emissions:	Not reported
TPY of Non-Fugitive Emissions:	Not reported
Ozone Season Non-Fugitives:	Not reported
Ozone Season Fugitive:	Not reported
May Sep Fugitive QTY:	Not reported
May Sep Total QTY:	Not reported

Name:	IMTT BAYONNE
Address:	250 E 22ND ST
City,State,Zip:	BAYONNE, NJ 07002
Emission Year:	Not reported
Facility Number:	10084
NAICS Code:	Not reported
Pollutant Name:	Not reported
Tons/Year lbs/Year For Taps 1000 Tons/Year For CO2:	Not reported
Tons/Season (5/1-9/30):	Not reported
Lbs/Day Peak Ozone Season (6/1-8/31):	Not reported
Lbs/Day Co-season (12/1-2/31):	Not reported
Permit of Emission:	PERMIT
X Coordinate:	600371
Y Coordinate:	664010
Coordinate Units:	NJ State Plane (NAD83) - USFEET
Coordinate Type:	Digital Image
Active Number:	PCP960094
Active Type Description:	Construction of New Source
Document Status:	Superseded (Archived)
Expiration Date:	08/22/2002
Active Flag:	N
NAICS Description:	Not reported
TPY of Fugitive Emissions:	Not reported
TPY of Non-Fugitive Emissions:	Not reported
Ozone Season Non-Fugitives:	Not reported
Ozone Season Fugitive:	Not reported
May Sep Fugitive QTY:	Not reported
May Sep Total QTY:	Not reported

IMTT TERMINALS BAYONNE (Continued) **S105343789**

Name:	IMTT BAYONNE
Address:	250 E 22ND ST
City,State,Zip:	BAYONNE, NJ 07002
Emission Year:	Not reported
Facility Number:	10084
NAICS Code:	Not reported
Pollutant Name:	Not reported
Tons/Year lbs/Year For Taps 1000 Tons/Year For CO2:	Not reported
Tons/Season (5/1-9/30):	Not reported
Lbs/Day Peak Ozone Season (6/1-8/31):	Not reported
Lbs/Day Co-season (12/1-2/31):	Not reported
Permit of Emission:	PERMIT
X Coordinate:	600371
Y Coordinate:	664010
Coordinate Units:	NJ State Plane (NAD83) - USFEET
Coordinate Type:	Digital Image
Active Number:	PCP960095
Active Type Description:	Construction of New Source
Document Status:	Superseded (Archived)
Expiration Date:	08/22/2002
Active Flag:	N
NAICS Description:	Not reported
TPY of Fugitive Emissions:	Not reported
TPY of Non-Fugitive Emissions:	Not reported
Ozone Season Non-Fugitives:	Not reported
Ozone Season Fugitive:	Not reported
May Sep Fugitive QTY:	Not reported
May Sep Total QTY:	Not reported

Name:	IMTT BAYONNE
Address:	250 E 22ND ST
City,State,Zip:	BAYONNE, NJ 07002
Emission Year:	Not reported
Facility Number:	10084
NAICS Code:	Not reported
Pollutant Name:	Not reported
Tons/Year lbs/Year For Taps 1000 Tons/Year For CO2:	Not reported
Tons/Season (5/1-9/30):	Not reported
Lbs/Day Peak Ozone Season (6/1-8/31):	Not reported
Lbs/Day Co-season (12/1-2/31):	Not reported
Permit of Emission:	PERMIT
X Coordinate:	600371
Y Coordinate:	664010
Coordinate Units:	NJ State Plane (NAD83) - USFEET
Coordinate Type:	Digital Image
Active Number:	PCP960096
Active Type Description:	Construction of New Source
Document Status:	Superseded (Archived)
Expiration Date:	07/30/2002
Active Flag:	N
NAICS Description:	Not reported
TPY of Fugitive Emissions:	Not reported
TPY of Non-Fugitive Emissions:	Not reported
Ozone Season Non-Fugitives:	Not reported
Ozone Season Fugitive:	Not reported
May Sep Fugitive QTY:	Not reported
May Sep Total QTY:	Not reported

IMTT TERMINALS BAYONNE (Continued) **S105343789**

Name:	IMTT BAYONNE
Address:	250 E 22ND ST
City,State,Zip:	BAYONNE, NJ 07002
Emission Year:	Not reported
Facility Number:	10084
NAICS Code:	Not reported
Pollutant Name:	Not reported
Tons/Year lbs/Year For Taps 1000 Tons/Year For CO2:	Not reported
Tons/Season (5/1-9/30):	Not reported
Lbs/Day Peak Ozone Season (6/1-8/31):	Not reported
Lbs/Day Co-season (12/1-2/31):	Not reported
Permit of Emission:	PERMIT
X Coordinate:	600371
Y Coordinate:	664010
Coordinate Units:	NJ State Plane (NAD83) - USFEET
Coordinate Type:	Digital Image
Active Number:	PCP960097
Active Type Description:	Construction of New Source
Document Status:	Superseded (Archived)
Expiration Date:	07/30/2002
Active Flag:	N
NAICS Description:	Not reported
TPY of Fugitive Emissions:	Not reported
TPY of Non-Fugitive Emissions:	Not reported
Ozone Season Non-Fugitives:	Not reported
Ozone Season Fugitive:	Not reported
May Sep Fugitive QTY:	Not reported
May Sep Total QTY:	Not reported

Name:	IMTT BAYONNE
Address:	250 E 22ND ST
City,State,Zip:	BAYONNE, NJ 07002
Emission Year:	Not reported
Facility Number:	10084
NAICS Code:	Not reported
Pollutant Name:	Not reported
Tons/Year lbs/Year For Taps 1000 Tons/Year For CO2:	Not reported
Tons/Season (5/1-9/30):	Not reported
Lbs/Day Peak Ozone Season (6/1-8/31):	Not reported
Lbs/Day Co-season (12/1-2/31):	Not reported
Permit of Emission:	PERMIT
X Coordinate:	600371
Y Coordinate:	664010
Coordinate Units:	NJ State Plane (NAD83) - USFEET
Coordinate Type:	Digital Image
Active Number:	PCP960098
Active Type Description:	Construction of New Source
Document Status:	Superseded (Archived)
Expiration Date:	07/30/2002
Active Flag:	N
NAICS Description:	Not reported
TPY of Fugitive Emissions:	Not reported
TPY of Non-Fugitive Emissions:	Not reported
Ozone Season Non-Fugitives:	Not reported
Ozone Season Fugitive:	Not reported
May Sep Fugitive QTY:	Not reported
May Sep Total QTY:	Not reported

IMTT TERMINALS BAYONNE (Continued) **S105343789**

Name:	IMTT BAYONNE
Address:	250 E 22ND ST
City,State,Zip:	BAYONNE, NJ 07002
Emission Year:	Not reported
Facility Number:	10084
NAICS Code:	Not reported
Pollutant Name:	Not reported
Tons/Year lbs/Year For Taps 1000 Tons/Year For CO2:	Not reported
Tons/Season (5/1-9/30):	Not reported
Lbs/Day Peak Ozone Season (6/1-8/31):	Not reported
Lbs/Day Co-season (12/1-2/31):	Not reported
Permit of Emission:	PERMIT
X Coordinate:	600371
Y Coordinate:	664010
Coordinate Units:	NJ State Plane (NAD83) - USFEET
Coordinate Type:	Digital Image
Active Number:	PCP960099
Active Type Description:	Construction of New Source
Document Status:	Superseded (Archived)
Expiration Date:	08/22/2002
Active Flag:	N
NAICS Description:	Not reported
TPY of Fugitive Emissions:	Not reported
TPY of Non-Fugitive Emissions:	Not reported
Ozone Season Non-Fugitives:	Not reported
Ozone Season Fugitive:	Not reported
May Sep Fugitive QTY:	Not reported
May Sep Total QTY:	Not reported

Name:	IMTT BAYONNE
Address:	250 E 22ND ST
City,State,Zip:	BAYONNE, NJ 07002
Emission Year:	Not reported
Facility Number:	10084
NAICS Code:	Not reported
Pollutant Name:	Not reported
Tons/Year lbs/Year For Taps 1000 Tons/Year For CO2:	Not reported
Tons/Season (5/1-9/30):	Not reported
Lbs/Day Peak Ozone Season (6/1-8/31):	Not reported
Lbs/Day Co-season (12/1-2/31):	Not reported
Permit of Emission:	PERMIT
X Coordinate:	600371
Y Coordinate:	664010
Coordinate Units:	NJ State Plane (NAD83) - USFEET
Coordinate Type:	Digital Image
Active Number:	PCP960100
Active Type Description:	Construction of New Source
Document Status:	Superseded (Archived)
Expiration Date:	08/22/2002
Active Flag:	N
NAICS Description:	Not reported
TPY of Fugitive Emissions:	Not reported
TPY of Non-Fugitive Emissions:	Not reported
Ozone Season Non-Fugitives:	Not reported
Ozone Season Fugitive:	Not reported
May Sep Fugitive QTY:	Not reported
May Sep Total QTY:	Not reported

IMTT TERMINALS BAYONNE (Continued) **S105343789**

Name:	IMTT BAYONNE
Address:	250 E 22ND ST
City,State,Zip:	BAYONNE, NJ 07002
Emission Year:	Not reported
Facility Number:	10084
NAICS Code:	Not reported
Pollutant Name:	Not reported
Tons/Year lbs/Year For Taps 1000 Tons/Year For CO2:	Not reported
Tons/Season (5/1-9/30):	Not reported
Lbs/Day Peak Ozone Season (6/1-8/31):	Not reported
Lbs/Day Co-season (12/1-2/31):	Not reported
Permit of Emission:	PERMIT
X Coordinate:	600371
Y Coordinate:	664010
Coordinate Units:	NJ State Plane (NAD83) - USFEET
Coordinate Type:	Digital Image
Active Number:	PCP960101
Active Type Description:	Construction of New Source
Document Status:	Superseded (Archived)
Expiration Date:	08/28/2003
Active Flag:	N
NAICS Description:	Not reported
TPY of Fugitive Emissions:	Not reported
TPY of Non-Fugitive Emissions:	Not reported
Ozone Season Non-Fugitives:	Not reported
Ozone Season Fugitive:	Not reported
May Sep Fugitive QTY:	Not reported
May Sep Total QTY:	Not reported

Name:	IMTT BAYONNE
Address:	250 E 22ND ST
City,State,Zip:	BAYONNE, NJ 07002
Emission Year:	Not reported
Facility Number:	10084
NAICS Code:	Not reported
Pollutant Name:	Not reported
Tons/Year lbs/Year For Taps 1000 Tons/Year For CO2:	Not reported
Tons/Season (5/1-9/30):	Not reported
Lbs/Day Peak Ozone Season (6/1-8/31):	Not reported
Lbs/Day Co-season (12/1-2/31):	Not reported
Permit of Emission:	PERMIT
X Coordinate:	600371
Y Coordinate:	664010
Coordinate Units:	NJ State Plane (NAD83) - USFEET
Coordinate Type:	Digital Image
Active Number:	PCP960102
Active Type Description:	Construction of New Source
Document Status:	Superseded (Archived)
Expiration Date:	08/22/2002
Active Flag:	N
NAICS Description:	Not reported
TPY of Fugitive Emissions:	Not reported
TPY of Non-Fugitive Emissions:	Not reported
Ozone Season Non-Fugitives:	Not reported
Ozone Season Fugitive:	Not reported
May Sep Fugitive QTY:	Not reported
May Sep Total QTY:	Not reported

IMTT TERMINALS BAYONNE (Continued) **S105343789**

Name:	IMTT BAYONNE
Address:	250 E 22ND ST
City,State,Zip:	BAYONNE, NJ 07002
Emission Year:	Not reported
Facility Number:	10084
NAICS Code:	Not reported
Pollutant Name:	Not reported
Tons/Year lbs/Year For Taps 1000 Tons/Year For CO2:	Not reported
Tons/Season (5/1-9/30):	Not reported
Lbs/Day Peak Ozone Season (6/1-8/31):	Not reported
Lbs/Day Co-season (12/1-2/31):	Not reported
Permit of Emission:	PERMIT
X Coordinate:	600371
Y Coordinate:	664010
Coordinate Units:	NJ State Plane (NAD83) - USFEET
Coordinate Type:	Digital Image
Active Number:	PCP960103
Active Type Description:	Construction of New Source
Document Status:	Superseded (Archived)
Expiration Date:	08/22/2002
Active Flag:	N
NAICS Description:	Not reported
TPY of Fugitive Emissions:	Not reported
TPY of Non-Fugitive Emissions:	Not reported
Ozone Season Non-Fugitives:	Not reported
Ozone Season Fugitive:	Not reported
May Sep Fugitive QTY:	Not reported
May Sep Total QTY:	Not reported

Name:	IMTT BAYONNE
Address:	250 E 22ND ST
City,State,Zip:	BAYONNE, NJ 07002
Emission Year:	Not reported
Facility Number:	10084
NAICS Code:	Not reported
Pollutant Name:	Not reported
Tons/Year lbs/Year For Taps 1000 Tons/Year For CO2:	Not reported
Tons/Season (5/1-9/30):	Not reported
Lbs/Day Peak Ozone Season (6/1-8/31):	Not reported
Lbs/Day Co-season (12/1-2/31):	Not reported
Permit of Emission:	PERMIT
X Coordinate:	600371
Y Coordinate:	664010
Coordinate Units:	NJ State Plane (NAD83) - USFEET
Coordinate Type:	Digital Image
Active Number:	PCP960104
Active Type Description:	Construction of New Source
Document Status:	Superseded (Archived)
Expiration Date:	08/22/2002
Active Flag:	N
NAICS Description:	Not reported
TPY of Fugitive Emissions:	Not reported
TPY of Non-Fugitive Emissions:	Not reported
Ozone Season Non-Fugitives:	Not reported
Ozone Season Fugitive:	Not reported
May Sep Fugitive QTY:	Not reported
May Sep Total QTY:	Not reported

IMTT TERMINALS BAYONNE (Continued) **S105343789**

Name:	IMTT BAYONNE
Address:	250 E 22ND ST
City,State,Zip:	BAYONNE, NJ 07002
Emission Year:	Not reported
Facility Number:	10084
NAICS Code:	Not reported
Pollutant Name:	Not reported
Tons/Year lbs/Year For Taps 1000 Tons/Year For CO2:	Not reported
Tons/Season (5/1-9/30):	Not reported
Lbs/Day Peak Ozone Season (6/1-8/31):	Not reported
Lbs/Day Co-season (12/1-2/31):	Not reported
Permit of Emission:	PERMIT
X Coordinate:	600371
Y Coordinate:	664010
Coordinate Units:	NJ State Plane (NAD83) - USFEET
Coordinate Type:	Digital Image
Active Number:	PCP960105
Active Type Description:	Construction of New Source
Document Status:	Superseded (Archived)
Expiration Date:	08/22/2002
Active Flag:	N
NAICS Description:	Not reported
TPY of Fugitive Emissions:	Not reported
TPY of Non-Fugitive Emissions:	Not reported
Ozone Season Non-Fugitives:	Not reported
Ozone Season Fugitive:	Not reported
May Sep Fugitive QTY:	Not reported
May Sep Total QTY:	Not reported

Name:	IMTT BAYONNE
Address:	250 E 22ND ST
City,State,Zip:	BAYONNE, NJ 07002
Emission Year:	Not reported
Facility Number:	10084
NAICS Code:	Not reported
Pollutant Name:	Not reported
Tons/Year lbs/Year For Taps 1000 Tons/Year For CO2:	Not reported
Tons/Season (5/1-9/30):	Not reported
Lbs/Day Peak Ozone Season (6/1-8/31):	Not reported
Lbs/Day Co-season (12/1-2/31):	Not reported
Permit of Emission:	PERMIT
X Coordinate:	600371
Y Coordinate:	664010
Coordinate Units:	NJ State Plane (NAD83) - USFEET
Coordinate Type:	Digital Image
Active Number:	PCP960106
Active Type Description:	Construction of New Source
Document Status:	Superseded (Archived)
Expiration Date:	05/04/2003
Active Flag:	N
NAICS Description:	Not reported
TPY of Fugitive Emissions:	Not reported
TPY of Non-Fugitive Emissions:	Not reported
Ozone Season Non-Fugitives:	Not reported
Ozone Season Fugitive:	Not reported
May Sep Fugitive QTY:	Not reported
May Sep Total QTY:	Not reported

IMTT TERMINALS BAYONNE (Continued) **S105343789**

Name:	IMTT BAYONNE
Address:	250 E 22ND ST
City,State,Zip:	BAYONNE, NJ 07002
Emission Year:	Not reported
Facility Number:	10084
NAICS Code:	Not reported
Pollutant Name:	Not reported
Tons/Year lbs/Year For Taps 1000 Tons/Year For CO2:	Not reported
Tons/Season (5/1-9/30):	Not reported
Lbs/Day Peak Ozone Season (6/1-8/31):	Not reported
Lbs/Day Co-season (12/1-2/31):	Not reported
Permit of Emission:	PERMIT
X Coordinate:	600371
Y Coordinate:	664010
Coordinate Units:	NJ State Plane (NAD83) - USFEET
Coordinate Type:	Digital Image
Active Number:	PCP960107
Active Type Description:	Construction of New Source
Document Status:	Superseded (Archived)
Expiration Date:	08/22/2002
Active Flag:	N
NAICS Description:	Not reported
TPY of Fugitive Emissions:	Not reported
TPY of Non-Fugitive Emissions:	Not reported
Ozone Season Non-Fugitives:	Not reported
Ozone Season Fugitive:	Not reported
May Sep Fugitive QTY:	Not reported
May Sep Total QTY:	Not reported

Name:	IMTT BAYONNE
Address:	250 E 22ND ST
City,State,Zip:	BAYONNE, NJ 07002
Emission Year:	Not reported
Facility Number:	10084
NAICS Code:	Not reported
Pollutant Name:	Not reported
Tons/Year lbs/Year For Taps 1000 Tons/Year For CO2:	Not reported
Tons/Season (5/1-9/30):	Not reported
Lbs/Day Peak Ozone Season (6/1-8/31):	Not reported
Lbs/Day Co-season (12/1-2/31):	Not reported
Permit of Emission:	PERMIT
X Coordinate:	600371
Y Coordinate:	664010
Coordinate Units:	NJ State Plane (NAD83) - USFEET
Coordinate Type:	Digital Image
Active Number:	PCP960108
Active Type Description:	Construction of New Source
Document Status:	Superseded (Archived)
Expiration Date:	08/22/2002
Active Flag:	N
NAICS Description:	Not reported
TPY of Fugitive Emissions:	Not reported
TPY of Non-Fugitive Emissions:	Not reported
Ozone Season Non-Fugitives:	Not reported
Ozone Season Fugitive:	Not reported
May Sep Fugitive QTY:	Not reported
May Sep Total QTY:	Not reported

IMTT TERMINALS BAYONNE (Continued) **S105343789**

Name:	IMTT BAYONNE
Address:	250 E 22ND ST
City,State,Zip:	BAYONNE, NJ 07002
Emission Year:	Not reported
Facility Number:	10084
NAICS Code:	Not reported
Pollutant Name:	Not reported
Tons/Year lbs/Year For Taps 1000 Tons/Year For CO2:	Not reported
Tons/Season (5/1-9/30):	Not reported
Lbs/Day Peak Ozone Season (6/1-8/31):	Not reported
Lbs/Day Co-season (12/1-2/31):	Not reported
Permit of Emission:	PERMIT
X Coordinate:	600371
Y Coordinate:	664010
Coordinate Units:	NJ State Plane (NAD83) - USFEET
Coordinate Type:	Digital Image
Active Number:	PCP960109
Active Type Description:	Construction of New Source
Document Status:	Superseded (Archived)
Expiration Date:	08/22/2002
Active Flag:	N
NAICS Description:	Not reported
TPY of Fugitive Emissions:	Not reported
TPY of Non-Fugitive Emissions:	Not reported
Ozone Season Non-Fugitives:	Not reported
Ozone Season Fugitive:	Not reported
May Sep Fugitive QTY:	Not reported
May Sep Total QTY:	Not reported

Name:	IMTT BAYONNE
Address:	250 E 22ND ST
City,State,Zip:	BAYONNE, NJ 07002
Emission Year:	Not reported
Facility Number:	10084
NAICS Code:	Not reported
Pollutant Name:	Not reported
Tons/Year lbs/Year For Taps 1000 Tons/Year For CO2:	Not reported
Tons/Season (5/1-9/30):	Not reported
Lbs/Day Peak Ozone Season (6/1-8/31):	Not reported
Lbs/Day Co-season (12/1-2/31):	Not reported
Permit of Emission:	PERMIT
X Coordinate:	600371
Y Coordinate:	664010
Coordinate Units:	NJ State Plane (NAD83) - USFEET
Coordinate Type:	Digital Image
Active Number:	PCP960110
Active Type Description:	Construction of New Source
Document Status:	Superseded (Archived)
Expiration Date:	08/22/2002
Active Flag:	N
NAICS Description:	Not reported
TPY of Fugitive Emissions:	Not reported
TPY of Non-Fugitive Emissions:	Not reported
Ozone Season Non-Fugitives:	Not reported
Ozone Season Fugitive:	Not reported
May Sep Fugitive QTY:	Not reported
May Sep Total QTY:	Not reported

IMTT TERMINALS BAYONNE (Continued) **S105343789**

Name:	IMTT BAYONNE
Address:	250 E 22ND ST
City,State,Zip:	BAYONNE, NJ 07002
Emission Year:	Not reported
Facility Number:	10084
NAICS Code:	Not reported
Pollutant Name:	Not reported
Tons/Year lbs/Year For Taps 1000 Tons/Year For CO2:	Not reported
Tons/Season (5/1-9/30):	Not reported
Lbs/Day Peak Ozone Season (6/1-8/31):	Not reported
Lbs/Day Co-season (12/1-2/31):	Not reported
Permit of Emission:	PERMIT
X Coordinate:	600371
Y Coordinate:	664010
Coordinate Units:	NJ State Plane (NAD83) - USFEET
Coordinate Type:	Digital Image
Active Number:	PCP960111
Active Type Description:	Construction of New Source
Document Status:	Superseded (Archived)
Expiration Date:	08/22/2002
Active Flag:	N
NAICS Description:	Not reported
TPY of Fugitive Emissions:	Not reported
TPY of Non-Fugitive Emissions:	Not reported
Ozone Season Non-Fugitives:	Not reported
Ozone Season Fugitive:	Not reported
May Sep Fugitive QTY:	Not reported
May Sep Total QTY:	Not reported

Name:	IMTT BAYONNE
Address:	250 E 22ND ST
City,State,Zip:	BAYONNE, NJ 07002
Emission Year:	Not reported
Facility Number:	10084
NAICS Code:	Not reported
Pollutant Name:	Not reported
Tons/Year lbs/Year For Taps 1000 Tons/Year For CO2:	Not reported
Tons/Season (5/1-9/30):	Not reported
Lbs/Day Peak Ozone Season (6/1-8/31):	Not reported
Lbs/Day Co-season (12/1-2/31):	Not reported
Permit of Emission:	PERMIT
X Coordinate:	600371
Y Coordinate:	664010
Coordinate Units:	NJ State Plane (NAD83) - USFEET
Coordinate Type:	Digital Image
Active Number:	PCP960112
Active Type Description:	Construction of New Source
Document Status:	Superseded (Archived)
Expiration Date:	08/22/2002
Active Flag:	N
NAICS Description:	Not reported
TPY of Fugitive Emissions:	Not reported
TPY of Non-Fugitive Emissions:	Not reported
Ozone Season Non-Fugitives:	Not reported
Ozone Season Fugitive:	Not reported
May Sep Fugitive QTY:	Not reported
May Sep Total QTY:	Not reported

IMTT TERMINALS BAYONNE (Continued) **S105343789**

Name:	IMTT BAYONNE
Address:	250 E 22ND ST
City,State,Zip:	BAYONNE, NJ 07002
Emission Year:	Not reported
Facility Number:	10084
NAICS Code:	Not reported
Pollutant Name:	Not reported
Tons/Year lbs/Year For Taps 1000 Tons/Year For CO2:	Not reported
Tons/Season (5/1-9/30):	Not reported
Lbs/Day Peak Ozone Season (6/1-8/31):	Not reported
Lbs/Day Co-season (12/1-2/31):	Not reported
Permit of Emission:	PERMIT
X Coordinate:	600371
Y Coordinate:	664010
Coordinate Units:	NJ State Plane (NAD83) - USFEET
Coordinate Type:	Digital Image
Active Number:	PCP960113
Active Type Description:	Construction of New Source
Document Status:	Superseded (Archived)
Expiration Date:	08/22/2002
Active Flag:	N
NAICS Description:	Not reported
TPY of Fugitive Emissions:	Not reported
TPY of Non-Fugitive Emissions:	Not reported
Ozone Season Non-Fugitives:	Not reported
Ozone Season Fugitive:	Not reported
May Sep Fugitive QTY:	Not reported
May Sep Total QTY:	Not reported

Name:	IMTT BAYONNE
Address:	250 E 22ND ST
City,State,Zip:	BAYONNE, NJ 07002
Emission Year:	Not reported
Facility Number:	10084
NAICS Code:	Not reported
Pollutant Name:	Not reported
Tons/Year lbs/Year For Taps 1000 Tons/Year For CO2:	Not reported
Tons/Season (5/1-9/30):	Not reported
Lbs/Day Peak Ozone Season (6/1-8/31):	Not reported
Lbs/Day Co-season (12/1-2/31):	Not reported
Permit of Emission:	PERMIT
X Coordinate:	600371
Y Coordinate:	664010
Coordinate Units:	NJ State Plane (NAD83) - USFEET
Coordinate Type:	Digital Image
Active Number:	PCP960114
Active Type Description:	Construction of New Source
Document Status:	Superseded (Archived)
Expiration Date:	08/22/2002
Active Flag:	N
NAICS Description:	Not reported
TPY of Fugitive Emissions:	Not reported
TPY of Non-Fugitive Emissions:	Not reported
Ozone Season Non-Fugitives:	Not reported
Ozone Season Fugitive:	Not reported
May Sep Fugitive QTY:	Not reported
May Sep Total QTY:	Not reported

IMTT TERMINALS BAYONNE (Continued) **S105343789**

Name:	IMTT BAYONNE
Address:	250 E 22ND ST
City,State,Zip:	BAYONNE, NJ 07002
Emission Year:	Not reported
Facility Number:	10084
NAICS Code:	Not reported
Pollutant Name:	Not reported
Tons/Year lbs/Year For Taps 1000 Tons/Year For CO2:	Not reported
Tons/Season (5/1-9/30):	Not reported
Lbs/Day Peak Ozone Season (6/1-8/31):	Not reported
Lbs/Day Co-season (12/1-2/31):	Not reported
Permit of Emission:	PERMIT
X Coordinate:	600371
Y Coordinate:	664010
Coordinate Units:	NJ State Plane (NAD83) - USFEET
Coordinate Type:	Digital Image
Active Number:	PCP960115
Active Type Description:	Construction of New Source
Document Status:	Superseded (Archived)
Expiration Date:	08/22/2002
Active Flag:	N
NAICS Description:	Not reported
TPY of Fugitive Emissions:	Not reported
TPY of Non-Fugitive Emissions:	Not reported
Ozone Season Non-Fugitives:	Not reported
Ozone Season Fugitive:	Not reported
May Sep Fugitive QTY:	Not reported
May Sep Total QTY:	Not reported

Name:	IMTT BAYONNE
Address:	250 E 22ND ST
City,State,Zip:	BAYONNE, NJ 07002
Emission Year:	Not reported
Facility Number:	10084
NAICS Code:	Not reported
Pollutant Name:	Not reported
Tons/Year lbs/Year For Taps 1000 Tons/Year For CO2:	Not reported
Tons/Season (5/1-9/30):	Not reported
Lbs/Day Peak Ozone Season (6/1-8/31):	Not reported
Lbs/Day Co-season (12/1-2/31):	Not reported
Permit of Emission:	PERMIT
X Coordinate:	600371
Y Coordinate:	664010
Coordinate Units:	NJ State Plane (NAD83) - USFEET
Coordinate Type:	Digital Image
Active Number:	PCP960116
Active Type Description:	Construction of New Source
Document Status:	Superseded (Archived)
Expiration Date:	08/22/2002
Active Flag:	N
NAICS Description:	Not reported
TPY of Fugitive Emissions:	Not reported
TPY of Non-Fugitive Emissions:	Not reported
Ozone Season Non-Fugitives:	Not reported
Ozone Season Fugitive:	Not reported
May Sep Fugitive QTY:	Not reported
May Sep Total QTY:	Not reported

IMTT TERMINALS BAYONNE (Continued) **S105343789**

Name:	IMTT BAYONNE
Address:	250 E 22ND ST
City,State,Zip:	BAYONNE, NJ 07002
Emission Year:	Not reported
Facility Number:	10084
NAICS Code:	Not reported
Pollutant Name:	Not reported
Tons/Year lbs/Year For Taps 1000 Tons/Year For CO2:	Not reported
Tons/Season (5/1-9/30):	Not reported
Lbs/Day Peak Ozone Season (6/1-8/31):	Not reported
Lbs/Day Co-season (12/1-2/31):	Not reported
Permit of Emission:	PERMIT
X Coordinate:	600371
Y Coordinate:	664010
Coordinate Units:	NJ State Plane (NAD83) - USFEET
Coordinate Type:	Digital Image
Active Number:	PCP960117
Active Type Description:	Construction of New Source
Document Status:	Superseded (Archived)
Expiration Date:	08/22/2002
Active Flag:	N
NAICS Description:	Not reported
TPY of Fugitive Emissions:	Not reported
TPY of Non-Fugitive Emissions:	Not reported
Ozone Season Non-Fugitives:	Not reported
Ozone Season Fugitive:	Not reported
May Sep Fugitive QTY:	Not reported
May Sep Total QTY:	Not reported

Name:	IMTT BAYONNE
Address:	250 E 22ND ST
City,State,Zip:	BAYONNE, NJ 07002
Emission Year:	Not reported
Facility Number:	10084
NAICS Code:	Not reported
Pollutant Name:	Not reported
Tons/Year lbs/Year For Taps 1000 Tons/Year For CO2:	Not reported
Tons/Season (5/1-9/30):	Not reported
Lbs/Day Peak Ozone Season (6/1-8/31):	Not reported
Lbs/Day Co-season (12/1-2/31):	Not reported
Permit of Emission:	PERMIT
X Coordinate:	600371
Y Coordinate:	664010
Coordinate Units:	NJ State Plane (NAD83) - USFEET
Coordinate Type:	Digital Image
Active Number:	PCP960118
Active Type Description:	Construction of New Source
Document Status:	Superseded (Archived)
Expiration Date:	07/30/2002
Active Flag:	N
NAICS Description:	Not reported
TPY of Fugitive Emissions:	Not reported
TPY of Non-Fugitive Emissions:	Not reported
Ozone Season Non-Fugitives:	Not reported
Ozone Season Fugitive:	Not reported
May Sep Fugitive QTY:	Not reported
May Sep Total QTY:	Not reported

IMTT TERMINALS BAYONNE (Continued) **S105343789**

Name:	IMTT BAYONNE
Address:	250 E 22ND ST
City,State,Zip:	BAYONNE, NJ 07002
Emission Year:	Not reported
Facility Number:	10084
NAICS Code:	Not reported
Pollutant Name:	Not reported
Tons/Year lbs/Year For Taps 1000 Tons/Year For CO2:	Not reported
Tons/Season (5/1-9/30):	Not reported
Lbs/Day Peak Ozone Season (6/1-8/31):	Not reported
Lbs/Day Co-season (12/1-2/31):	Not reported
Permit of Emission:	PERMIT
X Coordinate:	600371
Y Coordinate:	664010
Coordinate Units:	NJ State Plane (NAD83) - USFEET
Coordinate Type:	Digital Image
Active Number:	PCP960119
Active Type Description:	Construction of New Source
Document Status:	Superseded (Archived)
Expiration Date:	07/30/2002
Active Flag:	N
NAICS Description:	Not reported
TPY of Fugitive Emissions:	Not reported
TPY of Non-Fugitive Emissions:	Not reported
Ozone Season Non-Fugitives:	Not reported
Ozone Season Fugitive:	Not reported
May Sep Fugitive QTY:	Not reported
May Sep Total QTY:	Not reported

Name:	IMTT BAYONNE
Address:	250 E 22ND ST
City,State,Zip:	BAYONNE, NJ 07002
Emission Year:	Not reported
Facility Number:	10084
NAICS Code:	Not reported
Pollutant Name:	Not reported
Tons/Year lbs/Year For Taps 1000 Tons/Year For CO2:	Not reported
Tons/Season (5/1-9/30):	Not reported
Lbs/Day Peak Ozone Season (6/1-8/31):	Not reported
Lbs/Day Co-season (12/1-2/31):	Not reported
Permit of Emission:	PERMIT
X Coordinate:	600371
Y Coordinate:	664010
Coordinate Units:	NJ State Plane (NAD83) - USFEET
Coordinate Type:	Digital Image
Active Number:	PCP960120
Active Type Description:	Construction of New Source
Document Status:	Superseded (Archived)
Expiration Date:	07/30/2002
Active Flag:	N
NAICS Description:	Not reported
TPY of Fugitive Emissions:	Not reported
TPY of Non-Fugitive Emissions:	Not reported
Ozone Season Non-Fugitives:	Not reported
Ozone Season Fugitive:	Not reported
May Sep Fugitive QTY:	Not reported
May Sep Total QTY:	Not reported

IMTT TERMINALS BAYONNE (Continued) **S105343789**

Name:	IMTT BAYONNE
Address:	250 E 22ND ST
City,State,Zip:	BAYONNE, NJ 07002
Emission Year:	Not reported
Facility Number:	10084
NAICS Code:	Not reported
Pollutant Name:	Not reported
Tons/Year lbs/Year For Taps 1000 Tons/Year For CO2:	Not reported
Tons/Season (5/1-9/30):	Not reported
Lbs/Day Peak Ozone Season (6/1-8/31):	Not reported
Lbs/Day Co-season (12/1-2/31):	Not reported
Permit of Emission:	PERMIT
X Coordinate:	600371
Y Coordinate:	664010
Coordinate Units:	NJ State Plane (NAD83) - USFEET
Coordinate Type:	Digital Image
Active Number:	PCP960121
Active Type Description:	Construction of New Source
Document Status:	Superseded (Archived)
Expiration Date:	07/30/2002
Active Flag:	N
NAICS Description:	Not reported
TPY of Fugitive Emissions:	Not reported
TPY of Non-Fugitive Emissions:	Not reported
Ozone Season Non-Fugitives:	Not reported
Ozone Season Fugitive:	Not reported
May Sep Fugitive QTY:	Not reported
May Sep Total QTY:	Not reported

Name:	IMTT BAYONNE
Address:	250 E 22ND ST
City,State,Zip:	BAYONNE, NJ 07002
Emission Year:	Not reported
Facility Number:	10084
NAICS Code:	Not reported
Pollutant Name:	Not reported
Tons/Year lbs/Year For Taps 1000 Tons/Year For CO2:	Not reported
Tons/Season (5/1-9/30):	Not reported
Lbs/Day Peak Ozone Season (6/1-8/31):	Not reported
Lbs/Day Co-season (12/1-2/31):	Not reported
Permit of Emission:	PERMIT
X Coordinate:	600371
Y Coordinate:	664010
Coordinate Units:	NJ State Plane (NAD83) - USFEET
Coordinate Type:	Digital Image
Active Number:	PCP960122
Active Type Description:	Construction of New Source
Document Status:	Superseded (Archived)
Expiration Date:	08/20/2002
Active Flag:	N
NAICS Description:	Not reported
TPY of Fugitive Emissions:	Not reported
TPY of Non-Fugitive Emissions:	Not reported
Ozone Season Non-Fugitives:	Not reported
Ozone Season Fugitive:	Not reported
May Sep Fugitive QTY:	Not reported
May Sep Total QTY:	Not reported

IMTT TERMINALS BAYONNE (Continued) **S105343789**

Name:	IMTT BAYONNE
Address:	250 E 22ND ST
City,State,Zip:	BAYONNE, NJ 07002
Emission Year:	Not reported
Facility Number:	10084
NAICS Code:	Not reported
Pollutant Name:	Not reported
Tons/Year lbs/Year For Taps 1000 Tons/Year For CO2:	Not reported
Tons/Season (5/1-9/30):	Not reported
Lbs/Day Peak Ozone Season (6/1-8/31):	Not reported
Lbs/Day Co-season (12/1-2/31):	Not reported
Permit of Emission:	PERMIT
X Coordinate:	600371
Y Coordinate:	664010
Coordinate Units:	NJ State Plane (NAD83) - USFEET
Coordinate Type:	Digital Image
Active Number:	PCP960123
Active Type Description:	Construction of New Source
Document Status:	Superseded (Archived)
Expiration Date:	08/22/2002
Active Flag:	N
NAICS Description:	Not reported
TPY of Fugitive Emissions:	Not reported
TPY of Non-Fugitive Emissions:	Not reported
Ozone Season Non-Fugitives:	Not reported
Ozone Season Fugitive:	Not reported
May Sep Fugitive QTY:	Not reported
May Sep Total QTY:	Not reported

Name:	IMTT BAYONNE
Address:	250 E 22ND ST
City,State,Zip:	BAYONNE, NJ 07002
Emission Year:	Not reported
Facility Number:	10084
NAICS Code:	Not reported
Pollutant Name:	Not reported
Tons/Year lbs/Year For Taps 1000 Tons/Year For CO2:	Not reported
Tons/Season (5/1-9/30):	Not reported
Lbs/Day Peak Ozone Season (6/1-8/31):	Not reported
Lbs/Day Co-season (12/1-2/31):	Not reported
Permit of Emission:	PERMIT
X Coordinate:	600371
Y Coordinate:	664010
Coordinate Units:	NJ State Plane (NAD83) - USFEET
Coordinate Type:	Digital Image
Active Number:	PCP960124
Active Type Description:	Construction of New Source
Document Status:	Superseded (Archived)
Expiration Date:	08/22/2002
Active Flag:	N
NAICS Description:	Not reported
TPY of Fugitive Emissions:	Not reported
TPY of Non-Fugitive Emissions:	Not reported
Ozone Season Non-Fugitives:	Not reported
Ozone Season Fugitive:	Not reported
May Sep Fugitive QTY:	Not reported
May Sep Total QTY:	Not reported

IMTT TERMINALS BAYONNE (Continued) **S105343789**

Name:	IMTT BAYONNE
Address:	250 E 22ND ST
City,State,Zip:	BAYONNE, NJ 07002
Emission Year:	Not reported
Facility Number:	10084
NAICS Code:	Not reported
Pollutant Name:	Not reported
Tons/Year lbs/Year For Taps 1000 Tons/Year For CO2:	Not reported
Tons/Season (5/1-9/30):	Not reported
Lbs/Day Peak Ozone Season (6/1-8/31):	Not reported
Lbs/Day Co-season (12/1-2/31):	Not reported
Permit of Emission:	PERMIT
X Coordinate:	600371
Y Coordinate:	664010
Coordinate Units:	NJ State Plane (NAD83) - USFEET
Coordinate Type:	Digital Image
Active Number:	PCP960125
Active Type Description:	Construction of New Source
Document Status:	Superseded (Archived)
Expiration Date:	08/20/2002
Active Flag:	N
NAICS Description:	Not reported
TPY of Fugitive Emissions:	Not reported
TPY of Non-Fugitive Emissions:	Not reported
Ozone Season Non-Fugitives:	Not reported
Ozone Season Fugitive:	Not reported
May Sep Fugitive QTY:	Not reported
May Sep Total QTY:	Not reported

Name:	IMTT BAYONNE
Address:	250 E 22ND ST
City,State,Zip:	BAYONNE, NJ 07002
Emission Year:	Not reported
Facility Number:	10084
NAICS Code:	Not reported
Pollutant Name:	Not reported
Tons/Year lbs/Year For Taps 1000 Tons/Year For CO2:	Not reported
Tons/Season (5/1-9/30):	Not reported
Lbs/Day Peak Ozone Season (6/1-8/31):	Not reported
Lbs/Day Co-season (12/1-2/31):	Not reported
Permit of Emission:	PERMIT
X Coordinate:	600371
Y Coordinate:	664010
Coordinate Units:	NJ State Plane (NAD83) - USFEET
Coordinate Type:	Digital Image
Active Number:	PCP960126
Active Type Description:	Construction of New Source
Document Status:	Superseded (Archived)
Expiration Date:	08/20/2002
Active Flag:	N
NAICS Description:	Not reported
TPY of Fugitive Emissions:	Not reported
TPY of Non-Fugitive Emissions:	Not reported
Ozone Season Non-Fugitives:	Not reported
Ozone Season Fugitive:	Not reported
May Sep Fugitive QTY:	Not reported
May Sep Total QTY:	Not reported

IMTT TERMINALS BAYONNE (Continued) **S105343789**

Name:	IMTT BAYONNE
Address:	250 E 22ND ST
City,State,Zip:	BAYONNE, NJ 07002
Emission Year:	Not reported
Facility Number:	10084
NAICS Code:	Not reported
Pollutant Name:	Not reported
Tons/Year lbs/Year For Taps 1000 Tons/Year For CO2:	Not reported
Tons/Season (5/1-9/30):	Not reported
Lbs/Day Peak Ozone Season (6/1-8/31):	Not reported
Lbs/Day Co-season (12/1-2/31):	Not reported
Permit of Emission:	PERMIT
X Coordinate:	600371
Y Coordinate:	664010
Coordinate Units:	NJ State Plane (NAD83) - USFEET
Coordinate Type:	Digital Image
Active Number:	PCP960127
Active Type Description:	Construction of New Source
Document Status:	Superseded (Archived)
Expiration Date:	08/22/2002
Active Flag:	N
NAICS Description:	Not reported
TPY of Fugitive Emissions:	Not reported
TPY of Non-Fugitive Emissions:	Not reported
Ozone Season Non-Fugitives:	Not reported
Ozone Season Fugitive:	Not reported
May Sep Fugitive QTY:	Not reported
May Sep Total QTY:	Not reported

Name:	IMTT BAYONNE
Address:	250 E 22ND ST
City,State,Zip:	BAYONNE, NJ 07002
Emission Year:	Not reported
Facility Number:	10084
NAICS Code:	Not reported
Pollutant Name:	Not reported
Tons/Year lbs/Year For Taps 1000 Tons/Year For CO2:	Not reported
Tons/Season (5/1-9/30):	Not reported
Lbs/Day Peak Ozone Season (6/1-8/31):	Not reported
Lbs/Day Co-season (12/1-2/31):	Not reported
Permit of Emission:	PERMIT
X Coordinate:	600371
Y Coordinate:	664010
Coordinate Units:	NJ State Plane (NAD83) - USFEET
Coordinate Type:	Digital Image
Active Number:	PCP960128
Active Type Description:	Construction of New Source
Document Status:	Superseded (Archived)
Expiration Date:	08/22/2002
Active Flag:	N
NAICS Description:	Not reported
TPY of Fugitive Emissions:	Not reported
TPY of Non-Fugitive Emissions:	Not reported
Ozone Season Non-Fugitives:	Not reported
Ozone Season Fugitive:	Not reported
May Sep Fugitive QTY:	Not reported
May Sep Total QTY:	Not reported

IMTT TERMINALS BAYONNE (Continued) **S105343789**

Name:	IMTT BAYONNE
Address:	250 E 22ND ST
City,State,Zip:	BAYONNE, NJ 07002
Emission Year:	Not reported
Facility Number:	10084
NAICS Code:	Not reported
Pollutant Name:	Not reported
Tons/Year lbs/Year For Taps 1000 Tons/Year For CO2:	Not reported
Tons/Season (5/1-9/30):	Not reported
Lbs/Day Peak Ozone Season (6/1-8/31):	Not reported
Lbs/Day Co-season (12/1-2/31):	Not reported
Permit of Emission:	PERMIT
X Coordinate:	600371
Y Coordinate:	664010
Coordinate Units:	NJ State Plane (NAD83) - USFEET
Coordinate Type:	Digital Image
Active Number:	PCP960129
Active Type Description:	Construction of New Source
Document Status:	Superseded (Archived)
Expiration Date:	08/22/2002
Active Flag:	N
NAICS Description:	Not reported
TPY of Fugitive Emissions:	Not reported
TPY of Non-Fugitive Emissions:	Not reported
Ozone Season Non-Fugitives:	Not reported
Ozone Season Fugitive:	Not reported
May Sep Fugitive QTY:	Not reported
May Sep Total QTY:	Not reported

Name:	IMTT BAYONNE
Address:	250 E 22ND ST
City,State,Zip:	BAYONNE, NJ 07002
Emission Year:	Not reported
Facility Number:	10084
NAICS Code:	Not reported
Pollutant Name:	Not reported
Tons/Year lbs/Year For Taps 1000 Tons/Year For CO2:	Not reported
Tons/Season (5/1-9/30):	Not reported
Lbs/Day Peak Ozone Season (6/1-8/31):	Not reported
Lbs/Day Co-season (12/1-2/31):	Not reported
Permit of Emission:	PERMIT
X Coordinate:	600371
Y Coordinate:	664010
Coordinate Units:	NJ State Plane (NAD83) - USFEET
Coordinate Type:	Digital Image
Active Number:	PCP960130
Active Type Description:	Construction of New Source
Document Status:	Superseded (Archived)
Expiration Date:	08/22/2002
Active Flag:	N
NAICS Description:	Not reported
TPY of Fugitive Emissions:	Not reported
TPY of Non-Fugitive Emissions:	Not reported
Ozone Season Non-Fugitives:	Not reported
Ozone Season Fugitive:	Not reported
May Sep Fugitive QTY:	Not reported
May Sep Total QTY:	Not reported

IMTT TERMINALS BAYONNE (Continued) **S105343789**

Name:	IMTT BAYONNE
Address:	250 E 22ND ST
City,State,Zip:	BAYONNE, NJ 07002
Emission Year:	Not reported
Facility Number:	10084
NAICS Code:	Not reported
Pollutant Name:	Not reported
Tons/Year lbs/Year For Taps 1000 Tons/Year For CO2:	Not reported
Tons/Season (5/1-9/30):	Not reported
Lbs/Day Peak Ozone Season (6/1-8/31):	Not reported
Lbs/Day Co-season (12/1-2/31):	Not reported
Permit of Emission:	PERMIT
X Coordinate:	600371
Y Coordinate:	664010
Coordinate Units:	NJ State Plane (NAD83) - USFEET
Coordinate Type:	Digital Image
Active Number:	PCP960131
Active Type Description:	Construction of New Source
Document Status:	Superseded (Archived)
Expiration Date:	08/22/2002
Active Flag:	N
NAICS Description:	Not reported
TPY of Fugitive Emissions:	Not reported
TPY of Non-Fugitive Emissions:	Not reported
Ozone Season Non-Fugitives:	Not reported
Ozone Season Fugitive:	Not reported
May Sep Fugitive QTY:	Not reported
May Sep Total QTY:	Not reported

Name:	IMTT BAYONNE
Address:	250 E 22ND ST
City,State,Zip:	BAYONNE, NJ 07002
Emission Year:	Not reported
Facility Number:	10084
NAICS Code:	Not reported
Pollutant Name:	Not reported
Tons/Year lbs/Year For Taps 1000 Tons/Year For CO2:	Not reported
Tons/Season (5/1-9/30):	Not reported
Lbs/Day Peak Ozone Season (6/1-8/31):	Not reported
Lbs/Day Co-season (12/1-2/31):	Not reported
Permit of Emission:	PERMIT
X Coordinate:	600371
Y Coordinate:	664010
Coordinate Units:	NJ State Plane (NAD83) - USFEET
Coordinate Type:	Digital Image
Active Number:	PCP960132
Active Type Description:	Construction of New Source
Document Status:	Superseded (Archived)
Expiration Date:	08/22/2002
Active Flag:	N
NAICS Description:	Not reported
TPY of Fugitive Emissions:	Not reported
TPY of Non-Fugitive Emissions:	Not reported
Ozone Season Non-Fugitives:	Not reported
Ozone Season Fugitive:	Not reported
May Sep Fugitive QTY:	Not reported
May Sep Total QTY:	Not reported

IMTT TERMINALS BAYONNE (Continued) **S105343789**

Name:	IMTT BAYONNE
Address:	250 E 22ND ST
City,State,Zip:	BAYONNE, NJ 07002
Emission Year:	Not reported
Facility Number:	10084
NAICS Code:	Not reported
Pollutant Name:	Not reported
Tons/Year lbs/Year For Taps 1000 Tons/Year For CO2:	Not reported
Tons/Season (5/1-9/30):	Not reported
Lbs/Day Peak Ozone Season (6/1-8/31):	Not reported
Lbs/Day Co-season (12/1-2/31):	Not reported
Permit of Emission:	PERMIT
X Coordinate:	600371
Y Coordinate:	664010
Coordinate Units:	NJ State Plane (NAD83) - USFEET
Coordinate Type:	Digital Image
Active Number:	PCP960133
Active Type Description:	Construction of New Source
Document Status:	Superseded (Archived)
Expiration Date:	08/22/2002
Active Flag:	N
NAICS Description:	Not reported
TPY of Fugitive Emissions:	Not reported
TPY of Non-Fugitive Emissions:	Not reported
Ozone Season Non-Fugitives:	Not reported
Ozone Season Fugitive:	Not reported
May Sep Fugitive QTY:	Not reported
May Sep Total QTY:	Not reported

Name:	IMTT BAYONNE
Address:	250 E 22ND ST
City,State,Zip:	BAYONNE, NJ 07002
Emission Year:	Not reported
Facility Number:	10084
NAICS Code:	Not reported
Pollutant Name:	Not reported
Tons/Year lbs/Year For Taps 1000 Tons/Year For CO2:	Not reported
Tons/Season (5/1-9/30):	Not reported
Lbs/Day Peak Ozone Season (6/1-8/31):	Not reported
Lbs/Day Co-season (12/1-2/31):	Not reported
Permit of Emission:	PERMIT
X Coordinate:	600371
Y Coordinate:	664010
Coordinate Units:	NJ State Plane (NAD83) - USFEET
Coordinate Type:	Digital Image
Active Number:	PCP960134
Active Type Description:	Construction of New Source
Document Status:	Superseded (Archived)
Expiration Date:	08/22/2002
Active Flag:	N
NAICS Description:	Not reported
TPY of Fugitive Emissions:	Not reported
TPY of Non-Fugitive Emissions:	Not reported
Ozone Season Non-Fugitives:	Not reported
Ozone Season Fugitive:	Not reported
May Sep Fugitive QTY:	Not reported
May Sep Total QTY:	Not reported

IMTT TERMINALS BAYONNE (Continued) **S105343789**

Name:	IMTT BAYONNE
Address:	250 E 22ND ST
City,State,Zip:	BAYONNE, NJ 07002
Emission Year:	Not reported
Facility Number:	10084
NAICS Code:	Not reported
Pollutant Name:	Not reported
Tons/Year lbs/Year For Taps 1000 Tons/Year For CO2:	Not reported
Tons/Season (5/1-9/30):	Not reported
Lbs/Day Peak Ozone Season (6/1-8/31):	Not reported
Lbs/Day Co-season (12/1-2/31):	Not reported
Permit of Emission:	PERMIT
X Coordinate:	600371
Y Coordinate:	664010
Coordinate Units:	NJ State Plane (NAD83) - USFEET
Coordinate Type:	Digital Image
Active Number:	PCP960135
Active Type Description:	Construction of New Source
Document Status:	Superseded (Archived)
Expiration Date:	08/22/2002
Active Flag:	N
NAICS Description:	Not reported
TPY of Fugitive Emissions:	Not reported
TPY of Non-Fugitive Emissions:	Not reported
Ozone Season Non-Fugitives:	Not reported
Ozone Season Fugitive:	Not reported
May Sep Fugitive QTY:	Not reported
May Sep Total QTY:	Not reported

Name:	IMTT BAYONNE
Address:	250 E 22ND ST
City,State,Zip:	BAYONNE, NJ 07002
Emission Year:	Not reported
Facility Number:	10084
NAICS Code:	Not reported
Pollutant Name:	Not reported
Tons/Year lbs/Year For Taps 1000 Tons/Year For CO2:	Not reported
Tons/Season (5/1-9/30):	Not reported
Lbs/Day Peak Ozone Season (6/1-8/31):	Not reported
Lbs/Day Co-season (12/1-2/31):	Not reported
Permit of Emission:	PERMIT
X Coordinate:	600371
Y Coordinate:	664010
Coordinate Units:	NJ State Plane (NAD83) - USFEET
Coordinate Type:	Digital Image
Active Number:	PCP960136
Active Type Description:	Construction of New Source
Document Status:	Superseded (Archived)
Expiration Date:	07/30/2002
Active Flag:	N
NAICS Description:	Not reported
TPY of Fugitive Emissions:	Not reported
TPY of Non-Fugitive Emissions:	Not reported
Ozone Season Non-Fugitives:	Not reported
Ozone Season Fugitive:	Not reported
May Sep Fugitive QTY:	Not reported
May Sep Total QTY:	Not reported

IMTT TERMINALS BAYONNE (Continued) **S105343789**

Name:	IMTT BAYONNE
Address:	250 E 22ND ST
City,State,Zip:	BAYONNE, NJ 07002
Emission Year:	Not reported
Facility Number:	10084
NAICS Code:	Not reported
Pollutant Name:	Not reported
Tons/Year lbs/Year For Taps 1000 Tons/Year For CO2:	Not reported
Tons/Season (5/1-9/30):	Not reported
Lbs/Day Peak Ozone Season (6/1-8/31):	Not reported
Lbs/Day Co-season (12/1-2/31):	Not reported
Permit of Emission:	PERMIT
X Coordinate:	600371
Y Coordinate:	664010
Coordinate Units:	NJ State Plane (NAD83) - USFEET
Coordinate Type:	Digital Image
Active Number:	PCP960137
Active Type Description:	Construction of New Source
Document Status:	Superseded (Archived)
Expiration Date:	08/22/2002
Active Flag:	N
NAICS Description:	Not reported
TPY of Fugitive Emissions:	Not reported
TPY of Non-Fugitive Emissions:	Not reported
Ozone Season Non-Fugitives:	Not reported
Ozone Season Fugitive:	Not reported
May Sep Fugitive QTY:	Not reported
May Sep Total QTY:	Not reported

Name:	IMTT BAYONNE
Address:	250 E 22ND ST
City,State,Zip:	BAYONNE, NJ 07002
Emission Year:	Not reported
Facility Number:	10084
NAICS Code:	Not reported
Pollutant Name:	Not reported
Tons/Year lbs/Year For Taps 1000 Tons/Year For CO2:	Not reported
Tons/Season (5/1-9/30):	Not reported
Lbs/Day Peak Ozone Season (6/1-8/31):	Not reported
Lbs/Day Co-season (12/1-2/31):	Not reported
Permit of Emission:	PERMIT
X Coordinate:	600371
Y Coordinate:	664010
Coordinate Units:	NJ State Plane (NAD83) - USFEET
Coordinate Type:	Digital Image
Active Number:	PCP960138
Active Type Description:	Construction of New Source
Document Status:	Superseded (Archived)
Expiration Date:	08/22/2002
Active Flag:	N
NAICS Description:	Not reported
TPY of Fugitive Emissions:	Not reported
TPY of Non-Fugitive Emissions:	Not reported
Ozone Season Non-Fugitives:	Not reported
Ozone Season Fugitive:	Not reported
May Sep Fugitive QTY:	Not reported
May Sep Total QTY:	Not reported

IMTT TERMINALS BAYONNE (Continued) **S105343789**

Name:	IMTT BAYONNE
Address:	250 E 22ND ST
City,State,Zip:	BAYONNE, NJ 07002
Emission Year:	Not reported
Facility Number:	10084
NAICS Code:	Not reported
Pollutant Name:	Not reported
Tons/Year lbs/Year For Taps 1000 Tons/Year For CO2:	Not reported
Tons/Season (5/1-9/30):	Not reported
Lbs/Day Peak Ozone Season (6/1-8/31):	Not reported
Lbs/Day Co-season (12/1-2/31):	Not reported
Permit of Emission:	PERMIT
X Coordinate:	600371
Y Coordinate:	664010
Coordinate Units:	NJ State Plane (NAD83) - USFEET
Coordinate Type:	Digital Image
Active Number:	PCP960139
Active Type Description:	Construction of New Source
Document Status:	Superseded (Archived)
Expiration Date:	08/22/2002
Active Flag:	N
NAICS Description:	Not reported
TPY of Fugitive Emissions:	Not reported
TPY of Non-Fugitive Emissions:	Not reported
Ozone Season Non-Fugitives:	Not reported
Ozone Season Fugitive:	Not reported
May Sep Fugitive QTY:	Not reported
May Sep Total QTY:	Not reported

Name:	IMTT BAYONNE
Address:	250 E 22ND ST
City,State,Zip:	BAYONNE, NJ 07002
Emission Year:	Not reported
Facility Number:	10084
NAICS Code:	Not reported
Pollutant Name:	Not reported
Tons/Year lbs/Year For Taps 1000 Tons/Year For CO2:	Not reported
Tons/Season (5/1-9/30):	Not reported
Lbs/Day Peak Ozone Season (6/1-8/31):	Not reported
Lbs/Day Co-season (12/1-2/31):	Not reported
Permit of Emission:	PERMIT
X Coordinate:	600371
Y Coordinate:	664010
Coordinate Units:	NJ State Plane (NAD83) - USFEET
Coordinate Type:	Digital Image
Active Number:	PCP960140
Active Type Description:	Construction of New Source
Document Status:	Superseded (Archived)
Expiration Date:	08/22/2002
Active Flag:	N
NAICS Description:	Not reported
TPY of Fugitive Emissions:	Not reported
TPY of Non-Fugitive Emissions:	Not reported
Ozone Season Non-Fugitives:	Not reported
Ozone Season Fugitive:	Not reported
May Sep Fugitive QTY:	Not reported
May Sep Total QTY:	Not reported

IMTT TERMINALS BAYONNE (Continued) **S105343789**

Name:	IMTT BAYONNE
Address:	250 E 22ND ST
City,State,Zip:	BAYONNE, NJ 07002
Emission Year:	Not reported
Facility Number:	10084
NAICS Code:	Not reported
Pollutant Name:	Not reported
Tons/Year lbs/Year For Taps 1000 Tons/Year For CO2:	Not reported
Tons/Season (5/1-9/30):	Not reported
Lbs/Day Peak Ozone Season (6/1-8/31):	Not reported
Lbs/Day Co-season (12/1-2/31):	Not reported
Permit of Emission:	PERMIT
X Coordinate:	600371
Y Coordinate:	664010
Coordinate Units:	NJ State Plane (NAD83) - USFEET
Coordinate Type:	Digital Image
Active Number:	PCP960141
Active Type Description:	Construction of New Source
Document Status:	Superseded (Archived)
Expiration Date:	08/22/2002
Active Flag:	N
NAICS Description:	Not reported
TPY of Fugitive Emissions:	Not reported
TPY of Non-Fugitive Emissions:	Not reported
Ozone Season Non-Fugitives:	Not reported
Ozone Season Fugitive:	Not reported
May Sep Fugitive QTY:	Not reported
May Sep Total QTY:	Not reported

Name:	IMTT BAYONNE
Address:	250 E 22ND ST
City,State,Zip:	BAYONNE, NJ 07002
Emission Year:	Not reported
Facility Number:	10084
NAICS Code:	Not reported
Pollutant Name:	Not reported
Tons/Year lbs/Year For Taps 1000 Tons/Year For CO2:	Not reported
Tons/Season (5/1-9/30):	Not reported
Lbs/Day Peak Ozone Season (6/1-8/31):	Not reported
Lbs/Day Co-season (12/1-2/31):	Not reported
Permit of Emission:	PERMIT
X Coordinate:	600371
Y Coordinate:	664010
Coordinate Units:	NJ State Plane (NAD83) - USFEET
Coordinate Type:	Digital Image
Active Number:	PCP960142
Active Type Description:	Construction of New Source
Document Status:	Superseded (Archived)
Expiration Date:	08/22/2002
Active Flag:	N
NAICS Description:	Not reported
TPY of Fugitive Emissions:	Not reported
TPY of Non-Fugitive Emissions:	Not reported
Ozone Season Non-Fugitives:	Not reported
Ozone Season Fugitive:	Not reported
May Sep Fugitive QTY:	Not reported
May Sep Total QTY:	Not reported

IMTT TERMINALS BAYONNE (Continued) **S105343789**

Name:	IMTT BAYONNE
Address:	250 E 22ND ST
City,State,Zip:	BAYONNE, NJ 07002
Emission Year:	Not reported
Facility Number:	10084
NAICS Code:	Not reported
Pollutant Name:	Not reported
Tons/Year lbs/Year For Taps 1000 Tons/Year For CO2:	Not reported
Tons/Season (5/1-9/30):	Not reported
Lbs/Day Peak Ozone Season (6/1-8/31):	Not reported
Lbs/Day Co-season (12/1-2/31):	Not reported
Permit of Emission:	PERMIT
X Coordinate:	600371
Y Coordinate:	664010
Coordinate Units:	NJ State Plane (NAD83) - USFEET
Coordinate Type:	Digital Image
Active Number:	PCP960143
Active Type Description:	Construction of New Source
Document Status:	Superseded (Archived)
Expiration Date:	08/22/2002
Active Flag:	N
NAICS Description:	Not reported
TPY of Fugitive Emissions:	Not reported
TPY of Non-Fugitive Emissions:	Not reported
Ozone Season Non-Fugitives:	Not reported
Ozone Season Fugitive:	Not reported
May Sep Fugitive QTY:	Not reported
May Sep Total QTY:	Not reported

Name:	IMTT BAYONNE
Address:	250 E 22ND ST
City,State,Zip:	BAYONNE, NJ 07002
Emission Year:	Not reported
Facility Number:	10084
NAICS Code:	Not reported
Pollutant Name:	Not reported
Tons/Year lbs/Year For Taps 1000 Tons/Year For CO2:	Not reported
Tons/Season (5/1-9/30):	Not reported
Lbs/Day Peak Ozone Season (6/1-8/31):	Not reported
Lbs/Day Co-season (12/1-2/31):	Not reported
Permit of Emission:	PERMIT
X Coordinate:	600371
Y Coordinate:	664010
Coordinate Units:	NJ State Plane (NAD83) - USFEET
Coordinate Type:	Digital Image
Active Number:	PCP960144
Active Type Description:	Construction of New Source
Document Status:	Superseded (Archived)
Expiration Date:	08/22/2002
Active Flag:	N
NAICS Description:	Not reported
TPY of Fugitive Emissions:	Not reported
TPY of Non-Fugitive Emissions:	Not reported
Ozone Season Non-Fugitives:	Not reported
Ozone Season Fugitive:	Not reported
May Sep Fugitive QTY:	Not reported
May Sep Total QTY:	Not reported

IMTT TERMINALS BAYONNE (Continued) **S105343789**

Name:	IMTT BAYONNE
Address:	250 E 22ND ST
City,State,Zip:	BAYONNE, NJ 07002
Emission Year:	Not reported
Facility Number:	10084
NAICS Code:	Not reported
Pollutant Name:	Not reported
Tons/Year lbs/Year For Taps 1000 Tons/Year For CO2:	Not reported
Tons/Season (5/1-9/30):	Not reported
Lbs/Day Peak Ozone Season (6/1-8/31):	Not reported
Lbs/Day Co-season (12/1-2/31):	Not reported
Permit of Emission:	PERMIT
X Coordinate:	600371
Y Coordinate:	664010
Coordinate Units:	NJ State Plane (NAD83) - USFEET
Coordinate Type:	Digital Image
Active Number:	PCP960145
Active Type Description:	Construction of New Source
Document Status:	Superseded (Archived)
Expiration Date:	08/22/2002
Active Flag:	N
NAICS Description:	Not reported
TPY of Fugitive Emissions:	Not reported
TPY of Non-Fugitive Emissions:	Not reported
Ozone Season Non-Fugitives:	Not reported
Ozone Season Fugitive:	Not reported
May Sep Fugitive QTY:	Not reported
May Sep Total QTY:	Not reported

Name:	IMTT BAYONNE
Address:	250 E 22ND ST
City,State,Zip:	BAYONNE, NJ 07002
Emission Year:	Not reported
Facility Number:	10084
NAICS Code:	Not reported
Pollutant Name:	Not reported
Tons/Year lbs/Year For Taps 1000 Tons/Year For CO2:	Not reported
Tons/Season (5/1-9/30):	Not reported
Lbs/Day Peak Ozone Season (6/1-8/31):	Not reported
Lbs/Day Co-season (12/1-2/31):	Not reported
Permit of Emission:	PERMIT
X Coordinate:	600371
Y Coordinate:	664010
Coordinate Units:	NJ State Plane (NAD83) - USFEET
Coordinate Type:	Digital Image
Active Number:	PCP960146
Active Type Description:	Construction of New Source
Document Status:	Superseded (Archived)
Expiration Date:	08/28/2003
Active Flag:	N
NAICS Description:	Not reported
TPY of Fugitive Emissions:	Not reported
TPY of Non-Fugitive Emissions:	Not reported
Ozone Season Non-Fugitives:	Not reported
Ozone Season Fugitive:	Not reported
May Sep Fugitive QTY:	Not reported
May Sep Total QTY:	Not reported

IMTT TERMINALS BAYONNE (Continued) **S105343789**

Name:	IMTT BAYONNE
Address:	250 E 22ND ST
City,State,Zip:	BAYONNE, NJ 07002
Emission Year:	Not reported
Facility Number:	10084
NAICS Code:	Not reported
Pollutant Name:	Not reported
Tons/Year lbs/Year For Taps 1000 Tons/Year For CO2:	Not reported
Tons/Season (5/1-9/30):	Not reported
Lbs/Day Peak Ozone Season (6/1-8/31):	Not reported
Lbs/Day Co-season (12/1-2/31):	Not reported
Permit of Emission:	PERMIT
X Coordinate:	600371
Y Coordinate:	664010
Coordinate Units:	NJ State Plane (NAD83) - USFEET
Coordinate Type:	Digital Image
Active Number:	PCP960147
Active Type Description:	Construction of New Source
Document Status:	Superseded (Archived)
Expiration Date:	08/28/2003
Active Flag:	N
NAICS Description:	Not reported
TPY of Fugitive Emissions:	Not reported
TPY of Non-Fugitive Emissions:	Not reported
Ozone Season Non-Fugitives:	Not reported
Ozone Season Fugitive:	Not reported
May Sep Fugitive QTY:	Not reported
May Sep Total QTY:	Not reported

Name:	IMTT BAYONNE
Address:	250 E 22ND ST
City,State,Zip:	BAYONNE, NJ 07002
Emission Year:	Not reported
Facility Number:	10084
NAICS Code:	Not reported
Pollutant Name:	Not reported
Tons/Year lbs/Year For Taps 1000 Tons/Year For CO2:	Not reported
Tons/Season (5/1-9/30):	Not reported
Lbs/Day Peak Ozone Season (6/1-8/31):	Not reported
Lbs/Day Co-season (12/1-2/31):	Not reported
Permit of Emission:	PERMIT
X Coordinate:	600371
Y Coordinate:	664010
Coordinate Units:	NJ State Plane (NAD83) - USFEET
Coordinate Type:	Digital Image
Active Number:	PCP960148
Active Type Description:	Construction of New Source
Document Status:	Superseded (Archived)
Expiration Date:	08/28/2003
Active Flag:	N
NAICS Description:	Not reported
TPY of Fugitive Emissions:	Not reported
TPY of Non-Fugitive Emissions:	Not reported
Ozone Season Non-Fugitives:	Not reported
Ozone Season Fugitive:	Not reported
May Sep Fugitive QTY:	Not reported
May Sep Total QTY:	Not reported

IMTT TERMINALS BAYONNE (Continued) **S105343789**

Name:	IMTT BAYONNE
Address:	250 E 22ND ST
City,State,Zip:	BAYONNE, NJ 07002
Emission Year:	Not reported
Facility Number:	10084
NAICS Code:	Not reported
Pollutant Name:	Not reported
Tons/Year lbs/Year For Taps 1000 Tons/Year For CO2:	Not reported
Tons/Season (5/1-9/30):	Not reported
Lbs/Day Peak Ozone Season (6/1-8/31):	Not reported
Lbs/Day Co-season (12/1-2/31):	Not reported
Permit of Emission:	PERMIT
X Coordinate:	600371
Y Coordinate:	664010
Coordinate Units:	NJ State Plane (NAD83) - USFEET
Coordinate Type:	Digital Image
Active Number:	PCP960149
Active Type Description:	Construction of New Source
Document Status:	Superseded (Archived)
Expiration Date:	08/28/2003
Active Flag:	N
NAICS Description:	Not reported
TPY of Fugitive Emissions:	Not reported
TPY of Non-Fugitive Emissions:	Not reported
Ozone Season Non-Fugitives:	Not reported
Ozone Season Fugitive:	Not reported
May Sep Fugitive QTY:	Not reported
May Sep Total QTY:	Not reported

Name:	IMTT BAYONNE
Address:	250 E 22ND ST
City,State,Zip:	BAYONNE, NJ 07002
Emission Year:	Not reported
Facility Number:	10084
NAICS Code:	Not reported
Pollutant Name:	Not reported
Tons/Year lbs/Year For Taps 1000 Tons/Year For CO2:	Not reported
Tons/Season (5/1-9/30):	Not reported
Lbs/Day Peak Ozone Season (6/1-8/31):	Not reported
Lbs/Day Co-season (12/1-2/31):	Not reported
Permit of Emission:	PERMIT
X Coordinate:	600371
Y Coordinate:	664010
Coordinate Units:	NJ State Plane (NAD83) - USFEET
Coordinate Type:	Digital Image
Active Number:	PCP960150
Active Type Description:	Construction of New Source
Document Status:	Superseded (Archived)
Expiration Date:	08/28/2003
Active Flag:	N
NAICS Description:	Not reported
TPY of Fugitive Emissions:	Not reported
TPY of Non-Fugitive Emissions:	Not reported
Ozone Season Non-Fugitives:	Not reported
Ozone Season Fugitive:	Not reported
May Sep Fugitive QTY:	Not reported
May Sep Total QTY:	Not reported

IMTT TERMINALS BAYONNE (Continued) **S105343789**

Name:	IMTT BAYONNE
Address:	250 E 22ND ST
City,State,Zip:	BAYONNE, NJ 07002
Emission Year:	Not reported
Facility Number:	10084
NAICS Code:	Not reported
Pollutant Name:	Not reported
Tons/Year lbs/Year For Taps 1000 Tons/Year For CO2:	Not reported
Tons/Season (5/1-9/30):	Not reported
Lbs/Day Peak Ozone Season (6/1-8/31):	Not reported
Lbs/Day Co-season (12/1-2/31):	Not reported
Permit of Emission:	PERMIT
X Coordinate:	600371
Y Coordinate:	664010
Coordinate Units:	NJ State Plane (NAD83) - USFEET
Coordinate Type:	Digital Image
Active Number:	PCP960151
Active Type Description:	Construction of New Source
Document Status:	Superseded (Archived)
Expiration Date:	08/28/2003
Active Flag:	N
NAICS Description:	Not reported
TPY of Fugitive Emissions:	Not reported
TPY of Non-Fugitive Emissions:	Not reported
Ozone Season Non-Fugitives:	Not reported
Ozone Season Fugitive:	Not reported
May Sep Fugitive QTY:	Not reported
May Sep Total QTY:	Not reported

Name:	IMTT BAYONNE
Address:	250 E 22ND ST
City,State,Zip:	BAYONNE, NJ 07002
Emission Year:	Not reported
Facility Number:	10084
NAICS Code:	Not reported
Pollutant Name:	Not reported
Tons/Year lbs/Year For Taps 1000 Tons/Year For CO2:	Not reported
Tons/Season (5/1-9/30):	Not reported
Lbs/Day Peak Ozone Season (6/1-8/31):	Not reported
Lbs/Day Co-season (12/1-2/31):	Not reported
Permit of Emission:	PERMIT
X Coordinate:	600371
Y Coordinate:	664010
Coordinate Units:	NJ State Plane (NAD83) - USFEET
Coordinate Type:	Digital Image
Active Number:	PCP960152
Active Type Description:	Construction of New Source
Document Status:	Superseded (Archived)
Expiration Date:	08/28/2003
Active Flag:	N
NAICS Description:	Not reported
TPY of Fugitive Emissions:	Not reported
TPY of Non-Fugitive Emissions:	Not reported
Ozone Season Non-Fugitives:	Not reported
Ozone Season Fugitive:	Not reported
May Sep Fugitive QTY:	Not reported
May Sep Total QTY:	Not reported

IMTT TERMINALS BAYONNE (Continued) **S105343789**

Name:	IMTT BAYONNE
Address:	250 E 22ND ST
City,State,Zip:	BAYONNE, NJ 07002
Emission Year:	Not reported
Facility Number:	10084
NAICS Code:	Not reported
Pollutant Name:	Not reported
Tons/Year lbs/Year For Taps 1000 Tons/Year For CO2:	Not reported
Tons/Season (5/1-9/30):	Not reported
Lbs/Day Peak Ozone Season (6/1-8/31):	Not reported
Lbs/Day Co-season (12/1-2/31):	Not reported
Permit of Emission:	PERMIT
X Coordinate:	600371
Y Coordinate:	664010
Coordinate Units:	NJ State Plane (NAD83) - USFEET
Coordinate Type:	Digital Image
Active Number:	PCP960153
Active Type Description:	Construction of New Source
Document Status:	Superseded (Archived)
Expiration Date:	08/28/2003
Active Flag:	N
NAICS Description:	Not reported
TPY of Fugitive Emissions:	Not reported
TPY of Non-Fugitive Emissions:	Not reported
Ozone Season Non-Fugitives:	Not reported
Ozone Season Fugitive:	Not reported
May Sep Fugitive QTY:	Not reported
May Sep Total QTY:	Not reported

Name:	IMTT BAYONNE
Address:	250 E 22ND ST
City,State,Zip:	BAYONNE, NJ 07002
Emission Year:	Not reported
Facility Number:	10084
NAICS Code:	Not reported
Pollutant Name:	Not reported
Tons/Year lbs/Year For Taps 1000 Tons/Year For CO2:	Not reported
Tons/Season (5/1-9/30):	Not reported
Lbs/Day Peak Ozone Season (6/1-8/31):	Not reported
Lbs/Day Co-season (12/1-2/31):	Not reported
Permit of Emission:	PERMIT
X Coordinate:	600371
Y Coordinate:	664010
Coordinate Units:	NJ State Plane (NAD83) - USFEET
Coordinate Type:	Digital Image
Active Number:	PCP960154
Active Type Description:	Construction of New Source
Document Status:	Superseded (Archived)
Expiration Date:	08/28/2003
Active Flag:	N
NAICS Description:	Not reported
TPY of Fugitive Emissions:	Not reported
TPY of Non-Fugitive Emissions:	Not reported
Ozone Season Non-Fugitives:	Not reported
Ozone Season Fugitive:	Not reported
May Sep Fugitive QTY:	Not reported
May Sep Total QTY:	Not reported

IMTT TERMINALS BAYONNE (Continued) **S105343789**

Name:	IMTT BAYONNE
Address:	250 E 22ND ST
City,State,Zip:	BAYONNE, NJ 07002
Emission Year:	Not reported
Facility Number:	10084
NAICS Code:	Not reported
Pollutant Name:	Not reported
Tons/Year lbs/Year For Taps 1000 Tons/Year For CO2:	Not reported
Tons/Season (5/1-9/30):	Not reported
Lbs/Day Peak Ozone Season (6/1-8/31):	Not reported
Lbs/Day Co-season (12/1-2/31):	Not reported
Permit of Emission:	PERMIT
X Coordinate:	600371
Y Coordinate:	664010
Coordinate Units:	NJ State Plane (NAD83) - USFEET
Coordinate Type:	Digital Image
Active Number:	PCP960155
Active Type Description:	Construction of New Source
Document Status:	Superseded (Archived)
Expiration Date:	08/28/2003
Active Flag:	N
NAICS Description:	Not reported
TPY of Fugitive Emissions:	Not reported
TPY of Non-Fugitive Emissions:	Not reported
Ozone Season Non-Fugitives:	Not reported
Ozone Season Fugitive:	Not reported
May Sep Fugitive QTY:	Not reported
May Sep Total QTY:	Not reported

Name:	IMTT BAYONNE
Address:	250 E 22ND ST
City,State,Zip:	BAYONNE, NJ 07002
Emission Year:	Not reported
Facility Number:	10084
NAICS Code:	Not reported
Pollutant Name:	Not reported
Tons/Year lbs/Year For Taps 1000 Tons/Year For CO2:	Not reported
Tons/Season (5/1-9/30):	Not reported
Lbs/Day Peak Ozone Season (6/1-8/31):	Not reported
Lbs/Day Co-season (12/1-2/31):	Not reported
Permit of Emission:	PERMIT
X Coordinate:	600371
Y Coordinate:	664010
Coordinate Units:	NJ State Plane (NAD83) - USFEET
Coordinate Type:	Digital Image
Active Number:	PCP960156
Active Type Description:	Construction of New Source
Document Status:	Superseded (Archived)
Expiration Date:	08/28/2003
Active Flag:	N
NAICS Description:	Not reported
TPY of Fugitive Emissions:	Not reported
TPY of Non-Fugitive Emissions:	Not reported
Ozone Season Non-Fugitives:	Not reported
Ozone Season Fugitive:	Not reported
May Sep Fugitive QTY:	Not reported
May Sep Total QTY:	Not reported

IMTT TERMINALS BAYONNE (Continued) **S105343789**

Name:	IMTT BAYONNE
Address:	250 E 22ND ST
City,State,Zip:	BAYONNE, NJ 07002
Emission Year:	Not reported
Facility Number:	10084
NAICS Code:	Not reported
Pollutant Name:	Not reported
Tons/Year lbs/Year For Taps 1000 Tons/Year For CO2:	Not reported
Tons/Season (5/1-9/30):	Not reported
Lbs/Day Peak Ozone Season (6/1-8/31):	Not reported
Lbs/Day Co-season (12/1-2/31):	Not reported
Permit of Emission:	PERMIT
X Coordinate:	600371
Y Coordinate:	664010
Coordinate Units:	NJ State Plane (NAD83) - USFEET
Coordinate Type:	Digital Image
Active Number:	PCP960157
Active Type Description:	Construction of New Source
Document Status:	Superseded (Archived)
Expiration Date:	08/22/2002
Active Flag:	N
NAICS Description:	Not reported
TPY of Fugitive Emissions:	Not reported
TPY of Non-Fugitive Emissions:	Not reported
Ozone Season Non-Fugitives:	Not reported
Ozone Season Fugitive:	Not reported
May Sep Fugitive QTY:	Not reported
May Sep Total QTY:	Not reported

Name:	IMTT BAYONNE
Address:	250 E 22ND ST
City,State,Zip:	BAYONNE, NJ 07002
Emission Year:	Not reported
Facility Number:	10084
NAICS Code:	Not reported
Pollutant Name:	Not reported
Tons/Year lbs/Year For Taps 1000 Tons/Year For CO2:	Not reported
Tons/Season (5/1-9/30):	Not reported
Lbs/Day Peak Ozone Season (6/1-8/31):	Not reported
Lbs/Day Co-season (12/1-2/31):	Not reported
Permit of Emission:	PERMIT
X Coordinate:	600371
Y Coordinate:	664010
Coordinate Units:	NJ State Plane (NAD83) - USFEET
Coordinate Type:	Digital Image
Active Number:	PCP960158
Active Type Description:	Construction of New Source
Document Status:	Superseded (Archived)
Expiration Date:	08/28/2003
Active Flag:	N
NAICS Description:	Not reported
TPY of Fugitive Emissions:	Not reported
TPY of Non-Fugitive Emissions:	Not reported
Ozone Season Non-Fugitives:	Not reported
Ozone Season Fugitive:	Not reported
May Sep Fugitive QTY:	Not reported
May Sep Total QTY:	Not reported

IMTT TERMINALS BAYONNE (Continued) **S105343789**

Name:	IMTT BAYONNE
Address:	250 E 22ND ST
City,State,Zip:	BAYONNE, NJ 07002
Emission Year:	Not reported
Facility Number:	10084
NAICS Code:	Not reported
Pollutant Name:	Not reported
Tons/Year lbs/Year For Taps 1000 Tons/Year For CO2:	Not reported
Tons/Season (5/1-9/30):	Not reported
Lbs/Day Peak Ozone Season (6/1-8/31):	Not reported
Lbs/Day Co-season (12/1-2/31):	Not reported
Permit of Emission:	PERMIT
X Coordinate:	600371
Y Coordinate:	664010
Coordinate Units:	NJ State Plane (NAD83) - USFEET
Coordinate Type:	Digital Image
Active Number:	PCP960159
Active Type Description:	Construction of New Source
Document Status:	Superseded (Archived)
Expiration Date:	08/22/2002
Active Flag:	N
NAICS Description:	Not reported
TPY of Fugitive Emissions:	Not reported
TPY of Non-Fugitive Emissions:	Not reported
Ozone Season Non-Fugitives:	Not reported
Ozone Season Fugitive:	Not reported
May Sep Fugitive QTY:	Not reported
May Sep Total QTY:	Not reported

Name:	IMTT BAYONNE
Address:	250 E 22ND ST
City,State,Zip:	BAYONNE, NJ 07002
Emission Year:	Not reported
Facility Number:	10084
NAICS Code:	Not reported
Pollutant Name:	Not reported
Tons/Year lbs/Year For Taps 1000 Tons/Year For CO2:	Not reported
Tons/Season (5/1-9/30):	Not reported
Lbs/Day Peak Ozone Season (6/1-8/31):	Not reported
Lbs/Day Co-season (12/1-2/31):	Not reported
Permit of Emission:	PERMIT
X Coordinate:	600371
Y Coordinate:	664010
Coordinate Units:	NJ State Plane (NAD83) - USFEET
Coordinate Type:	Digital Image
Active Number:	PCP960160
Active Type Description:	Construction of New Source
Document Status:	Superseded (Archived)
Expiration Date:	09/17/2002
Active Flag:	N
NAICS Description:	Not reported
TPY of Fugitive Emissions:	Not reported
TPY of Non-Fugitive Emissions:	Not reported
Ozone Season Non-Fugitives:	Not reported
Ozone Season Fugitive:	Not reported
May Sep Fugitive QTY:	Not reported
May Sep Total QTY:	Not reported

IMTT TERMINALS BAYONNE (Continued) **S105343789**

Name:	IMTT BAYONNE
Address:	250 E 22ND ST
City,State,Zip:	BAYONNE, NJ 07002
Emission Year:	Not reported
Facility Number:	10084
NAICS Code:	Not reported
Pollutant Name:	Not reported
Tons/Year lbs/Year For Taps 1000 Tons/Year For CO2:	Not reported
Tons/Season (5/1-9/30):	Not reported
Lbs/Day Peak Ozone Season (6/1-8/31):	Not reported
Lbs/Day Co-season (12/1-2/31):	Not reported
Permit of Emission:	PERMIT
X Coordinate:	600371
Y Coordinate:	664010
Coordinate Units:	NJ State Plane (NAD83) - USFEET
Coordinate Type:	Digital Image
Active Number:	PCP960161
Active Type Description:	Construction of New Source
Document Status:	Superseded (Archived)
Expiration Date:	08/28/2003
Active Flag:	N
NAICS Description:	Not reported
TPY of Fugitive Emissions:	Not reported
TPY of Non-Fugitive Emissions:	Not reported
Ozone Season Non-Fugitives:	Not reported
Ozone Season Fugitive:	Not reported
May Sep Fugitive QTY:	Not reported
May Sep Total QTY:	Not reported

Name:	IMTT BAYONNE
Address:	250 E 22ND ST
City,State,Zip:	BAYONNE, NJ 07002
Emission Year:	Not reported
Facility Number:	10084
NAICS Code:	Not reported
Pollutant Name:	Not reported
Tons/Year lbs/Year For Taps 1000 Tons/Year For CO2:	Not reported
Tons/Season (5/1-9/30):	Not reported
Lbs/Day Peak Ozone Season (6/1-8/31):	Not reported
Lbs/Day Co-season (12/1-2/31):	Not reported
Permit of Emission:	PERMIT
X Coordinate:	600371
Y Coordinate:	664010
Coordinate Units:	NJ State Plane (NAD83) - USFEET
Coordinate Type:	Digital Image
Active Number:	PCP960162
Active Type Description:	Construction of New Source
Document Status:	Superseded (Archived)
Expiration Date:	08/28/2003
Active Flag:	N
NAICS Description:	Not reported
TPY of Fugitive Emissions:	Not reported
TPY of Non-Fugitive Emissions:	Not reported
Ozone Season Non-Fugitives:	Not reported
Ozone Season Fugitive:	Not reported
May Sep Fugitive QTY:	Not reported
May Sep Total QTY:	Not reported

IMTT TERMINALS BAYONNE (Continued) **S105343789**

Name:	IMTT BAYONNE
Address:	250 E 22ND ST
City,State,Zip:	BAYONNE, NJ 07002
Emission Year:	Not reported
Facility Number:	10084
NAICS Code:	Not reported
Pollutant Name:	Not reported
Tons/Year lbs/Year For Taps 1000 Tons/Year For CO2:	Not reported
Tons/Season (5/1-9/30):	Not reported
Lbs/Day Peak Ozone Season (6/1-8/31):	Not reported
Lbs/Day Co-season (12/1-2/31):	Not reported
Permit of Emission:	PERMIT
X Coordinate:	600371
Y Coordinate:	664010
Coordinate Units:	NJ State Plane (NAD83) - USFEET
Coordinate Type:	Digital Image
Active Number:	PCP960163
Active Type Description:	Construction of New Source
Document Status:	Superseded (Archived)
Expiration Date:	08/28/2003
Active Flag:	N
NAICS Description:	Not reported
TPY of Fugitive Emissions:	Not reported
TPY of Non-Fugitive Emissions:	Not reported
Ozone Season Non-Fugitives:	Not reported
Ozone Season Fugitive:	Not reported
May Sep Fugitive QTY:	Not reported
May Sep Total QTY:	Not reported

Name:	IMTT BAYONNE
Address:	250 E 22ND ST
City,State,Zip:	BAYONNE, NJ 07002
Emission Year:	Not reported
Facility Number:	10084
NAICS Code:	Not reported
Pollutant Name:	Not reported
Tons/Year lbs/Year For Taps 1000 Tons/Year For CO2:	Not reported
Tons/Season (5/1-9/30):	Not reported
Lbs/Day Peak Ozone Season (6/1-8/31):	Not reported
Lbs/Day Co-season (12/1-2/31):	Not reported
Permit of Emission:	PERMIT
X Coordinate:	600371
Y Coordinate:	664010
Coordinate Units:	NJ State Plane (NAD83) - USFEET
Coordinate Type:	Digital Image
Active Number:	PCP960164
Active Type Description:	Construction of New Source
Document Status:	Superseded (Archived)
Expiration Date:	08/28/2003
Active Flag:	N
NAICS Description:	Not reported
TPY of Fugitive Emissions:	Not reported
TPY of Non-Fugitive Emissions:	Not reported
Ozone Season Non-Fugitives:	Not reported
Ozone Season Fugitive:	Not reported
May Sep Fugitive QTY:	Not reported
May Sep Total QTY:	Not reported

IMTT TERMINALS BAYONNE (Continued) **S105343789**

Name:	IMTT BAYONNE
Address:	250 E 22ND ST
City,State,Zip:	BAYONNE, NJ 07002
Emission Year:	Not reported
Facility Number:	10084
NAICS Code:	Not reported
Pollutant Name:	Not reported
Tons/Year lbs/Year For Taps 1000 Tons/Year For CO2:	Not reported
Tons/Season (5/1-9/30):	Not reported
Lbs/Day Peak Ozone Season (6/1-8/31):	Not reported
Lbs/Day Co-season (12/1-2/31):	Not reported
Permit of Emission:	PERMIT
X Coordinate:	600371
Y Coordinate:	664010
Coordinate Units:	NJ State Plane (NAD83) - USFEET
Coordinate Type:	Digital Image
Active Number:	PCP960165
Active Type Description:	Construction of New Source
Document Status:	Superseded (Archived)
Expiration Date:	08/28/2003
Active Flag:	N
NAICS Description:	Not reported
TPY of Fugitive Emissions:	Not reported
TPY of Non-Fugitive Emissions:	Not reported
Ozone Season Non-Fugitives:	Not reported
Ozone Season Fugitive:	Not reported
May Sep Fugitive QTY:	Not reported
May Sep Total QTY:	Not reported

Name:	IMTT BAYONNE
Address:	250 E 22ND ST
City,State,Zip:	BAYONNE, NJ 07002
Emission Year:	Not reported
Facility Number:	10084
NAICS Code:	Not reported
Pollutant Name:	Not reported
Tons/Year lbs/Year For Taps 1000 Tons/Year For CO2:	Not reported
Tons/Season (5/1-9/30):	Not reported
Lbs/Day Peak Ozone Season (6/1-8/31):	Not reported
Lbs/Day Co-season (12/1-2/31):	Not reported
Permit of Emission:	PERMIT
X Coordinate:	600371
Y Coordinate:	664010
Coordinate Units:	NJ State Plane (NAD83) - USFEET
Coordinate Type:	Digital Image
Active Number:	PCP960166
Active Type Description:	Construction of New Source
Document Status:	Superseded (Archived)
Expiration Date:	08/28/2003
Active Flag:	N
NAICS Description:	Not reported
TPY of Fugitive Emissions:	Not reported
TPY of Non-Fugitive Emissions:	Not reported
Ozone Season Non-Fugitives:	Not reported
Ozone Season Fugitive:	Not reported
May Sep Fugitive QTY:	Not reported
May Sep Total QTY:	Not reported

IMTT TERMINALS BAYONNE (Continued) **S105343789**

Name:	IMTT BAYONNE
Address:	250 E 22ND ST
City,State,Zip:	BAYONNE, NJ 07002
Emission Year:	Not reported
Facility Number:	10084
NAICS Code:	Not reported
Pollutant Name:	Not reported
Tons/Year lbs/Year For Taps 1000 Tons/Year For CO2:	Not reported
Tons/Season (5/1-9/30):	Not reported
Lbs/Day Peak Ozone Season (6/1-8/31):	Not reported
Lbs/Day Co-season (12/1-2/31):	Not reported
Permit of Emission:	PERMIT
X Coordinate:	600371
Y Coordinate:	664010
Coordinate Units:	NJ State Plane (NAD83) - USFEET
Coordinate Type:	Digital Image
Active Number:	PCP960167
Active Type Description:	Construction of New Source
Document Status:	Superseded (Archived)
Expiration Date:	08/28/2003
Active Flag:	N
NAICS Description:	Not reported
TPY of Fugitive Emissions:	Not reported
TPY of Non-Fugitive Emissions:	Not reported
Ozone Season Non-Fugitives:	Not reported
Ozone Season Fugitive:	Not reported
May Sep Fugitive QTY:	Not reported
May Sep Total QTY:	Not reported

Name:	IMTT BAYONNE
Address:	250 E 22ND ST
City,State,Zip:	BAYONNE, NJ 07002
Emission Year:	Not reported
Facility Number:	10084
NAICS Code:	Not reported
Pollutant Name:	Not reported
Tons/Year lbs/Year For Taps 1000 Tons/Year For CO2:	Not reported
Tons/Season (5/1-9/30):	Not reported
Lbs/Day Peak Ozone Season (6/1-8/31):	Not reported
Lbs/Day Co-season (12/1-2/31):	Not reported
Permit of Emission:	PERMIT
X Coordinate:	600371
Y Coordinate:	664010
Coordinate Units:	NJ State Plane (NAD83) - USFEET
Coordinate Type:	Digital Image
Active Number:	PCP960168
Active Type Description:	Construction of New Source
Document Status:	Superseded (Archived)
Expiration Date:	07/30/2002
Active Flag:	N
NAICS Description:	Not reported
TPY of Fugitive Emissions:	Not reported
TPY of Non-Fugitive Emissions:	Not reported
Ozone Season Non-Fugitives:	Not reported
Ozone Season Fugitive:	Not reported
May Sep Fugitive QTY:	Not reported
May Sep Total QTY:	Not reported

IMTT TERMINALS BAYONNE (Continued) **S105343789**

Name:	IMTT BAYONNE
Address:	250 E 22ND ST
City,State,Zip:	BAYONNE, NJ 07002
Emission Year:	Not reported
Facility Number:	10084
NAICS Code:	Not reported
Pollutant Name:	Not reported
Tons/Year lbs/Year For Taps 1000 Tons/Year For CO2:	Not reported
Tons/Season (5/1-9/30):	Not reported
Lbs/Day Peak Ozone Season (6/1-8/31):	Not reported
Lbs/Day Co-season (12/1-2/31):	Not reported
Permit of Emission:	PERMIT
X Coordinate:	600371
Y Coordinate:	664010
Coordinate Units:	NJ State Plane (NAD83) - USFEET
Coordinate Type:	Digital Image
Active Number:	PCP960169
Active Type Description:	Construction of New Source
Document Status:	Superseded (Archived)
Expiration Date:	07/30/2002
Active Flag:	N
NAICS Description:	Not reported
TPY of Fugitive Emissions:	Not reported
TPY of Non-Fugitive Emissions:	Not reported
Ozone Season Non-Fugitives:	Not reported
Ozone Season Fugitive:	Not reported
May Sep Fugitive QTY:	Not reported
May Sep Total QTY:	Not reported

Name:	IMTT BAYONNE
Address:	250 E 22ND ST
City,State,Zip:	BAYONNE, NJ 07002
Emission Year:	Not reported
Facility Number:	10084
NAICS Code:	Not reported
Pollutant Name:	Not reported
Tons/Year lbs/Year For Taps 1000 Tons/Year For CO2:	Not reported
Tons/Season (5/1-9/30):	Not reported
Lbs/Day Peak Ozone Season (6/1-8/31):	Not reported
Lbs/Day Co-season (12/1-2/31):	Not reported
Permit of Emission:	PERMIT
X Coordinate:	600371
Y Coordinate:	664010
Coordinate Units:	NJ State Plane (NAD83) - USFEET
Coordinate Type:	Digital Image
Active Number:	PCP960170
Active Type Description:	Construction of New Source
Document Status:	Superseded (Archived)
Expiration Date:	07/30/2002
Active Flag:	N
NAICS Description:	Not reported
TPY of Fugitive Emissions:	Not reported
TPY of Non-Fugitive Emissions:	Not reported
Ozone Season Non-Fugitives:	Not reported
Ozone Season Fugitive:	Not reported
May Sep Fugitive QTY:	Not reported
May Sep Total QTY:	Not reported

IMTT TERMINALS BAYONNE (Continued) **S105343789**

Name:	IMTT BAYONNE
Address:	250 E 22ND ST
City,State,Zip:	BAYONNE, NJ 07002
Emission Year:	Not reported
Facility Number:	10084
NAICS Code:	Not reported
Pollutant Name:	Not reported
Tons/Year lbs/Year For Taps 1000 Tons/Year For CO2:	Not reported
Tons/Season (5/1-9/30):	Not reported
Lbs/Day Peak Ozone Season (6/1-8/31):	Not reported
Lbs/Day Co-season (12/1-2/31):	Not reported
Permit of Emission:	PERMIT
X Coordinate:	600371
Y Coordinate:	664010
Coordinate Units:	NJ State Plane (NAD83) - USFEET
Coordinate Type:	Digital Image
Active Number:	PCP960171
Active Type Description:	Construction of New Source
Document Status:	Superseded (Archived)
Expiration Date:	07/30/2002
Active Flag:	N
NAICS Description:	Not reported
TPY of Fugitive Emissions:	Not reported
TPY of Non-Fugitive Emissions:	Not reported
Ozone Season Non-Fugitives:	Not reported
Ozone Season Fugitive:	Not reported
May Sep Fugitive QTY:	Not reported
May Sep Total QTY:	Not reported

Name:	IMTT BAYONNE
Address:	250 E 22ND ST
City,State,Zip:	BAYONNE, NJ 07002
Emission Year:	Not reported
Facility Number:	10084
NAICS Code:	Not reported
Pollutant Name:	Not reported
Tons/Year lbs/Year For Taps 1000 Tons/Year For CO2:	Not reported
Tons/Season (5/1-9/30):	Not reported
Lbs/Day Peak Ozone Season (6/1-8/31):	Not reported
Lbs/Day Co-season (12/1-2/31):	Not reported
Permit of Emission:	PERMIT
X Coordinate:	600371
Y Coordinate:	664010
Coordinate Units:	NJ State Plane (NAD83) - USFEET
Coordinate Type:	Digital Image
Active Number:	PCP960172
Active Type Description:	Construction of New Source
Document Status:	Superseded (Archived)
Expiration Date:	07/30/2002
Active Flag:	N
NAICS Description:	Not reported
TPY of Fugitive Emissions:	Not reported
TPY of Non-Fugitive Emissions:	Not reported
Ozone Season Non-Fugitives:	Not reported
Ozone Season Fugitive:	Not reported
May Sep Fugitive QTY:	Not reported
May Sep Total QTY:	Not reported

IMTT TERMINALS BAYONNE (Continued) **S105343789**

Name:	IMTT BAYONNE
Address:	250 E 22ND ST
City,State,Zip:	BAYONNE, NJ 07002
Emission Year:	Not reported
Facility Number:	10084
NAICS Code:	Not reported
Pollutant Name:	Not reported
Tons/Year lbs/Year For Taps 1000 Tons/Year For CO2:	Not reported
Tons/Season (5/1-9/30):	Not reported
Lbs/Day Peak Ozone Season (6/1-8/31):	Not reported
Lbs/Day Co-season (12/1-2/31):	Not reported
Permit of Emission:	PERMIT
X Coordinate:	600371
Y Coordinate:	664010
Coordinate Units:	NJ State Plane (NAD83) - USFEET
Coordinate Type:	Digital Image
Active Number:	PCP960173
Active Type Description:	Construction of New Source
Document Status:	Superseded (Archived)
Expiration Date:	07/30/2002
Active Flag:	N
NAICS Description:	Not reported
TPY of Fugitive Emissions:	Not reported
TPY of Non-Fugitive Emissions:	Not reported
Ozone Season Non-Fugitives:	Not reported
Ozone Season Fugitive:	Not reported
May Sep Fugitive QTY:	Not reported
May Sep Total QTY:	Not reported

Name:	IMTT BAYONNE
Address:	250 E 22ND ST
City,State,Zip:	BAYONNE, NJ 07002
Emission Year:	Not reported
Facility Number:	10084
NAICS Code:	Not reported
Pollutant Name:	Not reported
Tons/Year lbs/Year For Taps 1000 Tons/Year For CO2:	Not reported
Tons/Season (5/1-9/30):	Not reported
Lbs/Day Peak Ozone Season (6/1-8/31):	Not reported
Lbs/Day Co-season (12/1-2/31):	Not reported
Permit of Emission:	PERMIT
X Coordinate:	600371
Y Coordinate:	664010
Coordinate Units:	NJ State Plane (NAD83) - USFEET
Coordinate Type:	Digital Image
Active Number:	PCP960174
Active Type Description:	Construction of New Source
Document Status:	Superseded (Archived)
Expiration Date:	07/30/2002
Active Flag:	N
NAICS Description:	Not reported
TPY of Fugitive Emissions:	Not reported
TPY of Non-Fugitive Emissions:	Not reported
Ozone Season Non-Fugitives:	Not reported
Ozone Season Fugitive:	Not reported
May Sep Fugitive QTY:	Not reported
May Sep Total QTY:	Not reported

IMTT TERMINALS BAYONNE (Continued) **S105343789**

Name:	IMTT BAYONNE
Address:	250 E 22ND ST
City,State,Zip:	BAYONNE, NJ 07002
Emission Year:	Not reported
Facility Number:	10084
NAICS Code:	Not reported
Pollutant Name:	Not reported
Tons/Year lbs/Year For Taps 1000 Tons/Year For CO2:	Not reported
Tons/Season (5/1-9/30):	Not reported
Lbs/Day Peak Ozone Season (6/1-8/31):	Not reported
Lbs/Day Co-season (12/1-2/31):	Not reported
Permit of Emission:	PERMIT
X Coordinate:	600371
Y Coordinate:	664010
Coordinate Units:	NJ State Plane (NAD83) - USFEET
Coordinate Type:	Digital Image
Active Number:	PCP960175
Active Type Description:	Construction of New Source
Document Status:	Superseded (Archived)
Expiration Date:	07/30/2002
Active Flag:	N
NAICS Description:	Not reported
TPY of Fugitive Emissions:	Not reported
TPY of Non-Fugitive Emissions:	Not reported
Ozone Season Non-Fugitives:	Not reported
Ozone Season Fugitive:	Not reported
May Sep Fugitive QTY:	Not reported
May Sep Total QTY:	Not reported

Name:	IMTT BAYONNE
Address:	250 E 22ND ST
City,State,Zip:	BAYONNE, NJ 07002
Emission Year:	Not reported
Facility Number:	10084
NAICS Code:	Not reported
Pollutant Name:	Not reported
Tons/Year lbs/Year For Taps 1000 Tons/Year For CO2:	Not reported
Tons/Season (5/1-9/30):	Not reported
Lbs/Day Peak Ozone Season (6/1-8/31):	Not reported
Lbs/Day Co-season (12/1-2/31):	Not reported
Permit of Emission:	PERMIT
X Coordinate:	600371
Y Coordinate:	664010
Coordinate Units:	NJ State Plane (NAD83) - USFEET
Coordinate Type:	Digital Image
Active Number:	PCP960176
Active Type Description:	Construction of New Source
Document Status:	Superseded (Archived)
Expiration Date:	08/22/2002
Active Flag:	N
NAICS Description:	Not reported
TPY of Fugitive Emissions:	Not reported
TPY of Non-Fugitive Emissions:	Not reported
Ozone Season Non-Fugitives:	Not reported
Ozone Season Fugitive:	Not reported
May Sep Fugitive QTY:	Not reported
May Sep Total QTY:	Not reported

IMTT TERMINALS BAYONNE (Continued) **S105343789**

Name:	IMTT BAYONNE
Address:	250 E 22ND ST
City,State,Zip:	BAYONNE, NJ 07002
Emission Year:	Not reported
Facility Number:	10084
NAICS Code:	Not reported
Pollutant Name:	Not reported
Tons/Year lbs/Year For Taps 1000 Tons/Year For CO2:	Not reported
Tons/Season (5/1-9/30):	Not reported
Lbs/Day Peak Ozone Season (6/1-8/31):	Not reported
Lbs/Day Co-season (12/1-2/31):	Not reported
Permit of Emission:	PERMIT
X Coordinate:	600371
Y Coordinate:	664010
Coordinate Units:	NJ State Plane (NAD83) - USFEET
Coordinate Type:	Digital Image
Active Number:	PCP960177
Active Type Description:	Construction of New Source
Document Status:	Superseded (Archived)
Expiration Date:	08/28/2003
Active Flag:	N
NAICS Description:	Not reported
TPY of Fugitive Emissions:	Not reported
TPY of Non-Fugitive Emissions:	Not reported
Ozone Season Non-Fugitives:	Not reported
Ozone Season Fugitive:	Not reported
May Sep Fugitive QTY:	Not reported
May Sep Total QTY:	Not reported

Name:	IMTT BAYONNE
Address:	250 E 22ND ST
City,State,Zip:	BAYONNE, NJ 07002
Emission Year:	Not reported
Facility Number:	10084
NAICS Code:	Not reported
Pollutant Name:	Not reported
Tons/Year lbs/Year For Taps 1000 Tons/Year For CO2:	Not reported
Tons/Season (5/1-9/30):	Not reported
Lbs/Day Peak Ozone Season (6/1-8/31):	Not reported
Lbs/Day Co-season (12/1-2/31):	Not reported
Permit of Emission:	PERMIT
X Coordinate:	600371
Y Coordinate:	664010
Coordinate Units:	NJ State Plane (NAD83) - USFEET
Coordinate Type:	Digital Image
Active Number:	PCP960178
Active Type Description:	Construction of New Source
Document Status:	Superseded (Archived)
Expiration Date:	08/28/2003
Active Flag:	N
NAICS Description:	Not reported
TPY of Fugitive Emissions:	Not reported
TPY of Non-Fugitive Emissions:	Not reported
Ozone Season Non-Fugitives:	Not reported
Ozone Season Fugitive:	Not reported
May Sep Fugitive QTY:	Not reported
May Sep Total QTY:	Not reported

IMTT TERMINALS BAYONNE (Continued) **S105343789**

Name:	IMTT BAYONNE
Address:	250 E 22ND ST
City,State,Zip:	BAYONNE, NJ 07002
Emission Year:	Not reported
Facility Number:	10084
NAICS Code:	Not reported
Pollutant Name:	Not reported
Tons/Year lbs/Year For Taps 1000 Tons/Year For CO2:	Not reported
Tons/Season (5/1-9/30):	Not reported
Lbs/Day Peak Ozone Season (6/1-8/31):	Not reported
Lbs/Day Co-season (12/1-2/31):	Not reported
Permit of Emission:	PERMIT
X Coordinate:	600371
Y Coordinate:	664010
Coordinate Units:	NJ State Plane (NAD83) - USFEET
Coordinate Type:	Digital Image
Active Number:	PCP960179
Active Type Description:	Construction of New Source
Document Status:	Superseded (Archived)
Expiration Date:	08/28/2003
Active Flag:	N
NAICS Description:	Not reported
TPY of Fugitive Emissions:	Not reported
TPY of Non-Fugitive Emissions:	Not reported
Ozone Season Non-Fugitives:	Not reported
Ozone Season Fugitive:	Not reported
May Sep Fugitive QTY:	Not reported
May Sep Total QTY:	Not reported

Name:	IMTT BAYONNE
Address:	250 E 22ND ST
City,State,Zip:	BAYONNE, NJ 07002
Emission Year:	Not reported
Facility Number:	10084
NAICS Code:	Not reported
Pollutant Name:	Not reported
Tons/Year lbs/Year For Taps 1000 Tons/Year For CO2:	Not reported
Tons/Season (5/1-9/30):	Not reported
Lbs/Day Peak Ozone Season (6/1-8/31):	Not reported
Lbs/Day Co-season (12/1-2/31):	Not reported
Permit of Emission:	PERMIT
X Coordinate:	600371
Y Coordinate:	664010
Coordinate Units:	NJ State Plane (NAD83) - USFEET
Coordinate Type:	Digital Image
Active Number:	PCP960180
Active Type Description:	Construction of New Source
Document Status:	Superseded (Archived)
Expiration Date:	08/28/2003
Active Flag:	N
NAICS Description:	Not reported
TPY of Fugitive Emissions:	Not reported
TPY of Non-Fugitive Emissions:	Not reported
Ozone Season Non-Fugitives:	Not reported
Ozone Season Fugitive:	Not reported
May Sep Fugitive QTY:	Not reported
May Sep Total QTY:	Not reported

IMTT TERMINALS BAYONNE (Continued) **S105343789**

Name:	IMTT BAYONNE
Address:	250 E 22ND ST
City,State,Zip:	BAYONNE, NJ 07002
Emission Year:	Not reported
Facility Number:	10084
NAICS Code:	Not reported
Pollutant Name:	Not reported
Tons/Year lbs/Year For Taps 1000 Tons/Year For CO2:	Not reported
Tons/Season (5/1-9/30):	Not reported
Lbs/Day Peak Ozone Season (6/1-8/31):	Not reported
Lbs/Day Co-season (12/1-2/31):	Not reported
Permit of Emission:	PERMIT
X Coordinate:	600371
Y Coordinate:	664010
Coordinate Units:	NJ State Plane (NAD83) - USFEET
Coordinate Type:	Digital Image
Active Number:	PCP960181
Active Type Description:	Grandfathered Equipment
Document Status:	Superseded (Archived)
Expiration Date:	07/30/2002
Active Flag:	N
NAICS Description:	Not reported
TPY of Fugitive Emissions:	Not reported
TPY of Non-Fugitive Emissions:	Not reported
Ozone Season Non-Fugitives:	Not reported
Ozone Season Fugitive:	Not reported
May Sep Fugitive QTY:	Not reported
May Sep Total QTY:	Not reported

Name:	IMTT BAYONNE
Address:	250 E 22ND ST
City,State,Zip:	BAYONNE, NJ 07002
Emission Year:	Not reported
Facility Number:	10084
NAICS Code:	Not reported
Pollutant Name:	Not reported
Tons/Year lbs/Year For Taps 1000 Tons/Year For CO2:	Not reported
Tons/Season (5/1-9/30):	Not reported
Lbs/Day Peak Ozone Season (6/1-8/31):	Not reported
Lbs/Day Co-season (12/1-2/31):	Not reported
Permit of Emission:	PERMIT
X Coordinate:	600371
Y Coordinate:	664010
Coordinate Units:	NJ State Plane (NAD83) - USFEET
Coordinate Type:	Digital Image
Active Number:	PCP960182
Active Type Description:	Grandfathered Equipment
Document Status:	Superseded (Archived)
Expiration Date:	08/28/2003
Active Flag:	N
NAICS Description:	Not reported
TPY of Fugitive Emissions:	Not reported
TPY of Non-Fugitive Emissions:	Not reported
Ozone Season Non-Fugitives:	Not reported
Ozone Season Fugitive:	Not reported
May Sep Fugitive QTY:	Not reported
May Sep Total QTY:	Not reported

IMTT TERMINALS BAYONNE (Continued) **S105343789**

Name:	IMTT BAYONNE
Address:	250 E 22ND ST
City,State,Zip:	BAYONNE, NJ 07002
Emission Year:	Not reported
Facility Number:	10084
NAICS Code:	Not reported
Pollutant Name:	Not reported
Tons/Year lbs/Year For Taps 1000 Tons/Year For CO2:	Not reported
Tons/Season (5/1-9/30):	Not reported
Lbs/Day Peak Ozone Season (6/1-8/31):	Not reported
Lbs/Day Co-season (12/1-2/31):	Not reported
Permit of Emission:	PERMIT
X Coordinate:	600371
Y Coordinate:	664010
Coordinate Units:	NJ State Plane (NAD83) - USFEET
Coordinate Type:	Digital Image
Active Number:	PCP960183
Active Type Description:	Grandfathered Equipment
Document Status:	Superseded (Archived)
Expiration Date:	08/28/2003
Active Flag:	N
NAICS Description:	Not reported
TPY of Fugitive Emissions:	Not reported
TPY of Non-Fugitive Emissions:	Not reported
Ozone Season Non-Fugitives:	Not reported
Ozone Season Fugitive:	Not reported
May Sep Fugitive QTY:	Not reported
May Sep Total QTY:	Not reported

Name:	IMTT BAYONNE
Address:	250 E 22ND ST
City,State,Zip:	BAYONNE, NJ 07002
Emission Year:	Not reported
Facility Number:	10084
NAICS Code:	Not reported
Pollutant Name:	Not reported
Tons/Year lbs/Year For Taps 1000 Tons/Year For CO2:	Not reported
Tons/Season (5/1-9/30):	Not reported
Lbs/Day Peak Ozone Season (6/1-8/31):	Not reported
Lbs/Day Co-season (12/1-2/31):	Not reported
Permit of Emission:	PERMIT
X Coordinate:	600371
Y Coordinate:	664010
Coordinate Units:	NJ State Plane (NAD83) - USFEET
Coordinate Type:	Digital Image
Active Number:	PCP960184
Active Type Description:	Grandfathered Equipment
Document Status:	Superseded (Archived)
Expiration Date:	08/28/2003
Active Flag:	N
NAICS Description:	Not reported
TPY of Fugitive Emissions:	Not reported
TPY of Non-Fugitive Emissions:	Not reported
Ozone Season Non-Fugitives:	Not reported
Ozone Season Fugitive:	Not reported
May Sep Fugitive QTY:	Not reported
May Sep Total QTY:	Not reported

IMTT TERMINALS BAYONNE (Continued) **S105343789**

Name:	IMTT BAYONNE
Address:	250 E 22ND ST
City,State,Zip:	BAYONNE, NJ 07002
Emission Year:	Not reported
Facility Number:	10084
NAICS Code:	Not reported
Pollutant Name:	Not reported
Tons/Year lbs/Year For Taps 1000 Tons/Year For CO2:	Not reported
Tons/Season (5/1-9/30):	Not reported
Lbs/Day Peak Ozone Season (6/1-8/31):	Not reported
Lbs/Day Co-season (12/1-2/31):	Not reported
Permit of Emission:	PERMIT
X Coordinate:	600371
Y Coordinate:	664010
Coordinate Units:	NJ State Plane (NAD83) - USFEET
Coordinate Type:	Digital Image
Active Number:	PCP960185
Active Type Description:	Grandfathered Equipment
Document Status:	Superseded (Archived)
Expiration Date:	08/28/2003
Active Flag:	N
NAICS Description:	Not reported
TPY of Fugitive Emissions:	Not reported
TPY of Non-Fugitive Emissions:	Not reported
Ozone Season Non-Fugitives:	Not reported
Ozone Season Fugitive:	Not reported
May Sep Fugitive QTY:	Not reported
May Sep Total QTY:	Not reported

Name:	IMTT BAYONNE
Address:	250 E 22ND ST
City,State,Zip:	BAYONNE, NJ 07002
Emission Year:	Not reported
Facility Number:	10084
NAICS Code:	Not reported
Pollutant Name:	Not reported
Tons/Year lbs/Year For Taps 1000 Tons/Year For CO2:	Not reported
Tons/Season (5/1-9/30):	Not reported
Lbs/Day Peak Ozone Season (6/1-8/31):	Not reported
Lbs/Day Co-season (12/1-2/31):	Not reported
Permit of Emission:	PERMIT
X Coordinate:	600371
Y Coordinate:	664010
Coordinate Units:	NJ State Plane (NAD83) - USFEET
Coordinate Type:	Digital Image
Active Number:	PCP960186
Active Type Description:	Grandfathered Equipment
Document Status:	Superseded (Archived)
Expiration Date:	08/28/2003
Active Flag:	N
NAICS Description:	Not reported
TPY of Fugitive Emissions:	Not reported
TPY of Non-Fugitive Emissions:	Not reported
Ozone Season Non-Fugitives:	Not reported
Ozone Season Fugitive:	Not reported
May Sep Fugitive QTY:	Not reported
May Sep Total QTY:	Not reported

IMTT TERMINALS BAYONNE (Continued) **S105343789**

Name:	IMTT BAYONNE
Address:	250 E 22ND ST
City,State,Zip:	BAYONNE, NJ 07002
Emission Year:	Not reported
Facility Number:	10084
NAICS Code:	Not reported
Pollutant Name:	Not reported
Tons/Year lbs/Year For Taps 1000 Tons/Year For CO2:	Not reported
Tons/Season (5/1-9/30):	Not reported
Lbs/Day Peak Ozone Season (6/1-8/31):	Not reported
Lbs/Day Co-season (12/1-2/31):	Not reported
Permit of Emission:	PERMIT
X Coordinate:	600371
Y Coordinate:	664010
Coordinate Units:	NJ State Plane (NAD83) - USFEET
Coordinate Type:	Digital Image
Active Number:	PCP960187
Active Type Description:	Grandfathered Equipment
Document Status:	Superseded (Archived)
Expiration Date:	08/28/2003
Active Flag:	N
NAICS Description:	Not reported
TPY of Fugitive Emissions:	Not reported
TPY of Non-Fugitive Emissions:	Not reported
Ozone Season Non-Fugitives:	Not reported
Ozone Season Fugitive:	Not reported
May Sep Fugitive QTY:	Not reported
May Sep Total QTY:	Not reported

Name:	IMTT BAYONNE
Address:	250 E 22ND ST
City,State,Zip:	BAYONNE, NJ 07002
Emission Year:	Not reported
Facility Number:	10084
NAICS Code:	Not reported
Pollutant Name:	Not reported
Tons/Year lbs/Year For Taps 1000 Tons/Year For CO2:	Not reported
Tons/Season (5/1-9/30):	Not reported
Lbs/Day Peak Ozone Season (6/1-8/31):	Not reported
Lbs/Day Co-season (12/1-2/31):	Not reported
Permit of Emission:	PERMIT
X Coordinate:	600371
Y Coordinate:	664010
Coordinate Units:	NJ State Plane (NAD83) - USFEET
Coordinate Type:	Digital Image
Active Number:	PCP960188
Active Type Description:	Grandfathered Equipment
Document Status:	Superseded (Archived)
Expiration Date:	08/28/2003
Active Flag:	N
NAICS Description:	Not reported
TPY of Fugitive Emissions:	Not reported
TPY of Non-Fugitive Emissions:	Not reported
Ozone Season Non-Fugitives:	Not reported
Ozone Season Fugitive:	Not reported
May Sep Fugitive QTY:	Not reported
May Sep Total QTY:	Not reported

IMTT TERMINALS BAYONNE (Continued) **S105343789**

Name:	IMTT BAYONNE
Address:	250 E 22ND ST
City,State,Zip:	BAYONNE, NJ 07002
Emission Year:	Not reported
Facility Number:	10084
NAICS Code:	Not reported
Pollutant Name:	Not reported
Tons/Year lbs/Year For Taps 1000 Tons/Year For CO2:	Not reported
Tons/Season (5/1-9/30):	Not reported
Lbs/Day Peak Ozone Season (6/1-8/31):	Not reported
Lbs/Day Co-season (12/1-2/31):	Not reported
Permit of Emission:	PERMIT
X Coordinate:	600371
Y Coordinate:	664010
Coordinate Units:	NJ State Plane (NAD83) - USFEET
Coordinate Type:	Digital Image
Active Number:	PCP960189
Active Type Description:	Construction of New Source
Document Status:	Superseded (Archived)
Expiration Date:	08/12/2002
Active Flag:	N
NAICS Description:	Not reported
TPY of Fugitive Emissions:	Not reported
TPY of Non-Fugitive Emissions:	Not reported
Ozone Season Non-Fugitives:	Not reported
Ozone Season Fugitive:	Not reported
May Sep Fugitive QTY:	Not reported
May Sep Total QTY:	Not reported

Name:	IMTT BAYONNE
Address:	250 E 22ND ST
City,State,Zip:	BAYONNE, NJ 07002
Emission Year:	Not reported
Facility Number:	10084
NAICS Code:	Not reported
Pollutant Name:	Not reported
Tons/Year lbs/Year For Taps 1000 Tons/Year For CO2:	Not reported
Tons/Season (5/1-9/30):	Not reported
Lbs/Day Peak Ozone Season (6/1-8/31):	Not reported
Lbs/Day Co-season (12/1-2/31):	Not reported
Permit of Emission:	PERMIT
X Coordinate:	600371
Y Coordinate:	664010
Coordinate Units:	NJ State Plane (NAD83) - USFEET
Coordinate Type:	Digital Image
Active Number:	PCP960190
Active Type Description:	Construction of New Source
Document Status:	Superseded (Archived)
Expiration Date:	08/07/2002
Active Flag:	N
NAICS Description:	Not reported
TPY of Fugitive Emissions:	Not reported
TPY of Non-Fugitive Emissions:	Not reported
Ozone Season Non-Fugitives:	Not reported
Ozone Season Fugitive:	Not reported
May Sep Fugitive QTY:	Not reported
May Sep Total QTY:	Not reported

IMTT TERMINALS BAYONNE (Continued) **S105343789**

Name:	IMTT BAYONNE
Address:	250 E 22ND ST
City,State,Zip:	BAYONNE, NJ 07002
Emission Year:	Not reported
Facility Number:	10084
NAICS Code:	Not reported
Pollutant Name:	Not reported
Tons/Year lbs/Year For Taps 1000 Tons/Year For CO2:	Not reported
Tons/Season (5/1-9/30):	Not reported
Lbs/Day Peak Ozone Season (6/1-8/31):	Not reported
Lbs/Day Co-season (12/1-2/31):	Not reported
Permit of Emission:	PERMIT
X Coordinate:	600371
Y Coordinate:	664010
Coordinate Units:	NJ State Plane (NAD83) - USFEET
Coordinate Type:	Digital Image
Active Number:	PCP960191
Active Type Description:	Construction of New Source
Document Status:	Superseded (Archived)
Expiration Date:	08/07/2002
Active Flag:	N
NAICS Description:	Not reported
TPY of Fugitive Emissions:	Not reported
TPY of Non-Fugitive Emissions:	Not reported
Ozone Season Non-Fugitives:	Not reported
Ozone Season Fugitive:	Not reported
May Sep Fugitive QTY:	Not reported
May Sep Total QTY:	Not reported

Name:	IMTT BAYONNE
Address:	250 E 22ND ST
City,State,Zip:	BAYONNE, NJ 07002
Emission Year:	Not reported
Facility Number:	10084
NAICS Code:	Not reported
Pollutant Name:	Not reported
Tons/Year lbs/Year For Taps 1000 Tons/Year For CO2:	Not reported
Tons/Season (5/1-9/30):	Not reported
Lbs/Day Peak Ozone Season (6/1-8/31):	Not reported
Lbs/Day Co-season (12/1-2/31):	Not reported
Permit of Emission:	PERMIT
X Coordinate:	600371
Y Coordinate:	664010
Coordinate Units:	NJ State Plane (NAD83) - USFEET
Coordinate Type:	Digital Image
Active Number:	PCP960192
Active Type Description:	Construction of New Source
Document Status:	Superseded (Archived)
Expiration Date:	08/07/2002
Active Flag:	N
NAICS Description:	Not reported
TPY of Fugitive Emissions:	Not reported
TPY of Non-Fugitive Emissions:	Not reported
Ozone Season Non-Fugitives:	Not reported
Ozone Season Fugitive:	Not reported
May Sep Fugitive QTY:	Not reported
May Sep Total QTY:	Not reported

IMTT TERMINALS BAYONNE (Continued) **S105343789**

Name:	IMTT BAYONNE
Address:	250 E 22ND ST
City,State,Zip:	BAYONNE, NJ 07002
Emission Year:	Not reported
Facility Number:	10084
NAICS Code:	Not reported
Pollutant Name:	Not reported
Tons/Year lbs/Year For Taps 1000 Tons/Year For CO2:	Not reported
Tons/Season (5/1-9/30):	Not reported
Lbs/Day Peak Ozone Season (6/1-8/31):	Not reported
Lbs/Day Co-season (12/1-2/31):	Not reported
Permit of Emission:	PERMIT
X Coordinate:	600371
Y Coordinate:	664010
Coordinate Units:	NJ State Plane (NAD83) - USFEET
Coordinate Type:	Digital Image
Active Number:	PCP960193
Active Type Description:	Construction of New Source
Document Status:	Superseded (Archived)
Expiration Date:	08/07/2002
Active Flag:	N
NAICS Description:	Not reported
TPY of Fugitive Emissions:	Not reported
TPY of Non-Fugitive Emissions:	Not reported
Ozone Season Non-Fugitives:	Not reported
Ozone Season Fugitive:	Not reported
May Sep Fugitive QTY:	Not reported
May Sep Total QTY:	Not reported

Name:	IMTT BAYONNE
Address:	250 E 22ND ST
City,State,Zip:	BAYONNE, NJ 07002
Emission Year:	Not reported
Facility Number:	10084
NAICS Code:	Not reported
Pollutant Name:	Not reported
Tons/Year lbs/Year For Taps 1000 Tons/Year For CO2:	Not reported
Tons/Season (5/1-9/30):	Not reported
Lbs/Day Peak Ozone Season (6/1-8/31):	Not reported
Lbs/Day Co-season (12/1-2/31):	Not reported
Permit of Emission:	PERMIT
X Coordinate:	600371
Y Coordinate:	664010
Coordinate Units:	NJ State Plane (NAD83) - USFEET
Coordinate Type:	Digital Image
Active Number:	PCP960194
Active Type Description:	Construction of New Source
Document Status:	Superseded (Archived)
Expiration Date:	08/12/2002
Active Flag:	N
NAICS Description:	Not reported
TPY of Fugitive Emissions:	Not reported
TPY of Non-Fugitive Emissions:	Not reported
Ozone Season Non-Fugitives:	Not reported
Ozone Season Fugitive:	Not reported
May Sep Fugitive QTY:	Not reported
May Sep Total QTY:	Not reported

IMTT TERMINALS BAYONNE (Continued) **S105343789**

Name:	IMTT BAYONNE
Address:	250 E 22ND ST
City,State,Zip:	BAYONNE, NJ 07002
Emission Year:	Not reported
Facility Number:	10084
NAICS Code:	Not reported
Pollutant Name:	Not reported
Tons/Year lbs/Year For Taps 1000 Tons/Year For CO2:	Not reported
Tons/Season (5/1-9/30):	Not reported
Lbs/Day Peak Ozone Season (6/1-8/31):	Not reported
Lbs/Day Co-season (12/1-2/31):	Not reported
Permit of Emission:	PERMIT
X Coordinate:	600371
Y Coordinate:	664010
Coordinate Units:	NJ State Plane (NAD83) - USFEET
Coordinate Type:	Digital Image
Active Number:	PCP960195
Active Type Description:	Construction of New Source
Document Status:	Superseded (Archived)
Expiration Date:	08/07/2002
Active Flag:	N
NAICS Description:	Not reported
TPY of Fugitive Emissions:	Not reported
TPY of Non-Fugitive Emissions:	Not reported
Ozone Season Non-Fugitives:	Not reported
Ozone Season Fugitive:	Not reported
May Sep Fugitive QTY:	Not reported
May Sep Total QTY:	Not reported

Name:	IMTT BAYONNE
Address:	250 E 22ND ST
City,State,Zip:	BAYONNE, NJ 07002
Emission Year:	Not reported
Facility Number:	10084
NAICS Code:	Not reported
Pollutant Name:	Not reported
Tons/Year lbs/Year For Taps 1000 Tons/Year For CO2:	Not reported
Tons/Season (5/1-9/30):	Not reported
Lbs/Day Peak Ozone Season (6/1-8/31):	Not reported
Lbs/Day Co-season (12/1-2/31):	Not reported
Permit of Emission:	PERMIT
X Coordinate:	600371
Y Coordinate:	664010
Coordinate Units:	NJ State Plane (NAD83) - USFEET
Coordinate Type:	Digital Image
Active Number:	PCP960196
Active Type Description:	Construction of New Source
Document Status:	Superseded (Archived)
Expiration Date:	08/07/2002
Active Flag:	N
NAICS Description:	Not reported
TPY of Fugitive Emissions:	Not reported
TPY of Non-Fugitive Emissions:	Not reported
Ozone Season Non-Fugitives:	Not reported
Ozone Season Fugitive:	Not reported
May Sep Fugitive QTY:	Not reported
May Sep Total QTY:	Not reported

IMTT TERMINALS BAYONNE (Continued) **S105343789**

Name:	IMTT BAYONNE
Address:	250 E 22ND ST
City,State,Zip:	BAYONNE, NJ 07002
Emission Year:	Not reported
Facility Number:	10084
NAICS Code:	Not reported
Pollutant Name:	Not reported
Tons/Year lbs/Year For Taps 1000 Tons/Year For CO2:	Not reported
Tons/Season (5/1-9/30):	Not reported
Lbs/Day Peak Ozone Season (6/1-8/31):	Not reported
Lbs/Day Co-season (12/1-2/31):	Not reported
Permit of Emission:	PERMIT
X Coordinate:	600371
Y Coordinate:	664010
Coordinate Units:	NJ State Plane (NAD83) - USFEET
Coordinate Type:	Digital Image
Active Number:	PCP960197
Active Type Description:	Construction of New Source
Document Status:	Superseded (Archived)
Expiration Date:	08/07/2002
Active Flag:	N
NAICS Description:	Not reported
TPY of Fugitive Emissions:	Not reported
TPY of Non-Fugitive Emissions:	Not reported
Ozone Season Non-Fugitives:	Not reported
Ozone Season Fugitive:	Not reported
May Sep Fugitive QTY:	Not reported
May Sep Total QTY:	Not reported

Name:	IMTT BAYONNE
Address:	250 E 22ND ST
City,State,Zip:	BAYONNE, NJ 07002
Emission Year:	Not reported
Facility Number:	10084
NAICS Code:	Not reported
Pollutant Name:	Not reported
Tons/Year lbs/Year For Taps 1000 Tons/Year For CO2:	Not reported
Tons/Season (5/1-9/30):	Not reported
Lbs/Day Peak Ozone Season (6/1-8/31):	Not reported
Lbs/Day Co-season (12/1-2/31):	Not reported
Permit of Emission:	PERMIT
X Coordinate:	600371
Y Coordinate:	664010
Coordinate Units:	NJ State Plane (NAD83) - USFEET
Coordinate Type:	Digital Image
Active Number:	PCP960198
Active Type Description:	Construction of New Source
Document Status:	Superseded (Archived)
Expiration Date:	08/12/2002
Active Flag:	N
NAICS Description:	Not reported
TPY of Fugitive Emissions:	Not reported
TPY of Non-Fugitive Emissions:	Not reported
Ozone Season Non-Fugitives:	Not reported
Ozone Season Fugitive:	Not reported
May Sep Fugitive QTY:	Not reported
May Sep Total QTY:	Not reported

IMTT TERMINALS BAYONNE (Continued) **S105343789**

Name:	IMTT BAYONNE
Address:	250 E 22ND ST
City,State,Zip:	BAYONNE, NJ 07002
Emission Year:	Not reported
Facility Number:	10084
NAICS Code:	Not reported
Pollutant Name:	Not reported
Tons/Year lbs/Year For Taps 1000 Tons/Year For CO2:	Not reported
Tons/Season (5/1-9/30):	Not reported
Lbs/Day Peak Ozone Season (6/1-8/31):	Not reported
Lbs/Day Co-season (12/1-2/31):	Not reported
Permit of Emission:	PERMIT
X Coordinate:	600371
Y Coordinate:	664010
Coordinate Units:	NJ State Plane (NAD83) - USFEET
Coordinate Type:	Digital Image
Active Number:	PCP960199
Active Type Description:	Grandfathered Equipment
Document Status:	Superseded (Archived)
Expiration Date:	08/28/2003
Active Flag:	N
NAICS Description:	Not reported
TPY of Fugitive Emissions:	Not reported
TPY of Non-Fugitive Emissions:	Not reported
Ozone Season Non-Fugitives:	Not reported
Ozone Season Fugitive:	Not reported
May Sep Fugitive QTY:	Not reported
May Sep Total QTY:	Not reported

Name:	IMTT BAYONNE
Address:	250 E 22ND ST
City,State,Zip:	BAYONNE, NJ 07002
Emission Year:	Not reported
Facility Number:	10084
NAICS Code:	Not reported
Pollutant Name:	Not reported
Tons/Year lbs/Year For Taps 1000 Tons/Year For CO2:	Not reported
Tons/Season (5/1-9/30):	Not reported
Lbs/Day Peak Ozone Season (6/1-8/31):	Not reported
Lbs/Day Co-season (12/1-2/31):	Not reported
Permit of Emission:	PERMIT
X Coordinate:	600371
Y Coordinate:	664010
Coordinate Units:	NJ State Plane (NAD83) - USFEET
Coordinate Type:	Digital Image
Active Number:	PCP960200
Active Type Description:	Grandfathered Equipment
Document Status:	Superseded (Archived)
Expiration Date:	08/28/2003
Active Flag:	N
NAICS Description:	Not reported
TPY of Fugitive Emissions:	Not reported
TPY of Non-Fugitive Emissions:	Not reported
Ozone Season Non-Fugitives:	Not reported
Ozone Season Fugitive:	Not reported
May Sep Fugitive QTY:	Not reported
May Sep Total QTY:	Not reported

IMTT TERMINALS BAYONNE (Continued) **S105343789**

Name:	IMTT BAYONNE
Address:	250 E 22ND ST
City,State,Zip:	BAYONNE, NJ 07002
Emission Year:	Not reported
Facility Number:	10084
NAICS Code:	Not reported
Pollutant Name:	Not reported
Tons/Year lbs/Year For Taps 1000 Tons/Year For CO2:	Not reported
Tons/Season (5/1-9/30):	Not reported
Lbs/Day Peak Ozone Season (6/1-8/31):	Not reported
Lbs/Day Co-season (12/1-2/31):	Not reported
Permit of Emission:	PERMIT
X Coordinate:	600371
Y Coordinate:	664010
Coordinate Units:	NJ State Plane (NAD83) - USFEET
Coordinate Type:	Digital Image
Active Number:	PCP960201
Active Type Description:	Grandfathered Equipment
Document Status:	Superseded (Archived)
Expiration Date:	08/28/2003
Active Flag:	N
NAICS Description:	Not reported
TPY of Fugitive Emissions:	Not reported
TPY of Non-Fugitive Emissions:	Not reported
Ozone Season Non-Fugitives:	Not reported
Ozone Season Fugitive:	Not reported
May Sep Fugitive QTY:	Not reported
May Sep Total QTY:	Not reported

Name:	IMTT BAYONNE
Address:	250 E 22ND ST
City,State,Zip:	BAYONNE, NJ 07002
Emission Year:	Not reported
Facility Number:	10084
NAICS Code:	Not reported
Pollutant Name:	Not reported
Tons/Year lbs/Year For Taps 1000 Tons/Year For CO2:	Not reported
Tons/Season (5/1-9/30):	Not reported
Lbs/Day Peak Ozone Season (6/1-8/31):	Not reported
Lbs/Day Co-season (12/1-2/31):	Not reported
Permit of Emission:	PERMIT
X Coordinate:	600371
Y Coordinate:	664010
Coordinate Units:	NJ State Plane (NAD83) - USFEET
Coordinate Type:	Digital Image
Active Number:	PCP960202
Active Type Description:	Grandfathered Equipment
Document Status:	Superseded (Archived)
Expiration Date:	08/28/2003
Active Flag:	N
NAICS Description:	Not reported
TPY of Fugitive Emissions:	Not reported
TPY of Non-Fugitive Emissions:	Not reported
Ozone Season Non-Fugitives:	Not reported
Ozone Season Fugitive:	Not reported
May Sep Fugitive QTY:	Not reported
May Sep Total QTY:	Not reported

IMTT TERMINALS BAYONNE (Continued) **S105343789**

Name:	IMTT BAYONNE
Address:	250 E 22ND ST
City,State,Zip:	BAYONNE, NJ 07002
Emission Year:	Not reported
Facility Number:	10084
NAICS Code:	Not reported
Pollutant Name:	Not reported
Tons/Year lbs/Year For Taps 1000 Tons/Year For CO2:	Not reported
Tons/Season (5/1-9/30):	Not reported
Lbs/Day Peak Ozone Season (6/1-8/31):	Not reported
Lbs/Day Co-season (12/1-2/31):	Not reported
Permit of Emission:	PERMIT
X Coordinate:	600371
Y Coordinate:	664010
Coordinate Units:	NJ State Plane (NAD83) - USFEET
Coordinate Type:	Digital Image
Active Number:	PCP960203
Active Type Description:	Grandfathered Equipment
Document Status:	Superseded (Archived)
Expiration Date:	08/28/2003
Active Flag:	N
NAICS Description:	Not reported
TPY of Fugitive Emissions:	Not reported
TPY of Non-Fugitive Emissions:	Not reported
Ozone Season Non-Fugitives:	Not reported
Ozone Season Fugitive:	Not reported
May Sep Fugitive QTY:	Not reported
May Sep Total QTY:	Not reported

Name:	IMTT BAYONNE
Address:	250 E 22ND ST
City,State,Zip:	BAYONNE, NJ 07002
Emission Year:	Not reported
Facility Number:	10084
NAICS Code:	Not reported
Pollutant Name:	Not reported
Tons/Year lbs/Year For Taps 1000 Tons/Year For CO2:	Not reported
Tons/Season (5/1-9/30):	Not reported
Lbs/Day Peak Ozone Season (6/1-8/31):	Not reported
Lbs/Day Co-season (12/1-2/31):	Not reported
Permit of Emission:	PERMIT
X Coordinate:	600371
Y Coordinate:	664010
Coordinate Units:	NJ State Plane (NAD83) - USFEET
Coordinate Type:	Digital Image
Active Number:	PCP960204
Active Type Description:	Grandfathered Equipment
Document Status:	Superseded (Archived)
Expiration Date:	08/28/2003
Active Flag:	N
NAICS Description:	Not reported
TPY of Fugitive Emissions:	Not reported
TPY of Non-Fugitive Emissions:	Not reported
Ozone Season Non-Fugitives:	Not reported
Ozone Season Fugitive:	Not reported
May Sep Fugitive QTY:	Not reported
May Sep Total QTY:	Not reported

IMTT TERMINALS BAYONNE (Continued) **S105343789**

Name:	IMTT BAYONNE
Address:	250 E 22ND ST
City,State,Zip:	BAYONNE, NJ 07002
Emission Year:	Not reported
Facility Number:	10084
NAICS Code:	Not reported
Pollutant Name:	Not reported
Tons/Year lbs/Year For Taps 1000 Tons/Year For CO2:	Not reported
Tons/Season (5/1-9/30):	Not reported
Lbs/Day Peak Ozone Season (6/1-8/31):	Not reported
Lbs/Day Co-season (12/1-2/31):	Not reported
Permit of Emission:	PERMIT
X Coordinate:	600371
Y Coordinate:	664010
Coordinate Units:	NJ State Plane (NAD83) - USFEET
Coordinate Type:	Digital Image
Active Number:	PCP960205
Active Type Description:	Construction of New Source
Document Status:	Superseded (Archived)
Expiration Date:	08/28/2003
Active Flag:	N
NAICS Description:	Not reported
TPY of Fugitive Emissions:	Not reported
TPY of Non-Fugitive Emissions:	Not reported
Ozone Season Non-Fugitives:	Not reported
Ozone Season Fugitive:	Not reported
May Sep Fugitive QTY:	Not reported
May Sep Total QTY:	Not reported

Name:	IMTT BAYONNE
Address:	250 E 22ND ST
City,State,Zip:	BAYONNE, NJ 07002
Emission Year:	Not reported
Facility Number:	10084
NAICS Code:	Not reported
Pollutant Name:	Not reported
Tons/Year lbs/Year For Taps 1000 Tons/Year For CO2:	Not reported
Tons/Season (5/1-9/30):	Not reported
Lbs/Day Peak Ozone Season (6/1-8/31):	Not reported
Lbs/Day Co-season (12/1-2/31):	Not reported
Permit of Emission:	PERMIT
X Coordinate:	600371
Y Coordinate:	664010
Coordinate Units:	NJ State Plane (NAD83) - USFEET
Coordinate Type:	Digital Image
Active Number:	PCP960206
Active Type Description:	Construction of New Source
Document Status:	Superseded (Archived)
Expiration Date:	08/28/2003
Active Flag:	N
NAICS Description:	Not reported
TPY of Fugitive Emissions:	Not reported
TPY of Non-Fugitive Emissions:	Not reported
Ozone Season Non-Fugitives:	Not reported
Ozone Season Fugitive:	Not reported
May Sep Fugitive QTY:	Not reported
May Sep Total QTY:	Not reported

IMTT TERMINALS BAYONNE (Continued) **S105343789**

Name:	IMTT BAYONNE
Address:	250 E 22ND ST
City,State,Zip:	BAYONNE, NJ 07002
Emission Year:	Not reported
Facility Number:	10084
NAICS Code:	Not reported
Pollutant Name:	Not reported
Tons/Year lbs/Year For Taps 1000 Tons/Year For CO2:	Not reported
Tons/Season (5/1-9/30):	Not reported
Lbs/Day Peak Ozone Season (6/1-8/31):	Not reported
Lbs/Day Co-season (12/1-2/31):	Not reported
Permit of Emission:	PERMIT
X Coordinate:	600371
Y Coordinate:	664010
Coordinate Units:	NJ State Plane (NAD83) - USFEET
Coordinate Type:	Digital Image
Active Number:	PCP960207
Active Type Description:	Grandfathered Equipment
Document Status:	Superseded (Archived)
Expiration Date:	08/28/2003
Active Flag:	N
NAICS Description:	Not reported
TPY of Fugitive Emissions:	Not reported
TPY of Non-Fugitive Emissions:	Not reported
Ozone Season Non-Fugitives:	Not reported
Ozone Season Fugitive:	Not reported
May Sep Fugitive QTY:	Not reported
May Sep Total QTY:	Not reported

Name:	IMTT BAYONNE
Address:	250 E 22ND ST
City,State,Zip:	BAYONNE, NJ 07002
Emission Year:	Not reported
Facility Number:	10084
NAICS Code:	Not reported
Pollutant Name:	Not reported
Tons/Year lbs/Year For Taps 1000 Tons/Year For CO2:	Not reported
Tons/Season (5/1-9/30):	Not reported
Lbs/Day Peak Ozone Season (6/1-8/31):	Not reported
Lbs/Day Co-season (12/1-2/31):	Not reported
Permit of Emission:	PERMIT
X Coordinate:	600371
Y Coordinate:	664010
Coordinate Units:	NJ State Plane (NAD83) - USFEET
Coordinate Type:	Digital Image
Active Number:	PCP960208
Active Type Description:	Grandfathered Equipment
Document Status:	Superseded (Archived)
Expiration Date:	08/28/2003
Active Flag:	N
NAICS Description:	Not reported
TPY of Fugitive Emissions:	Not reported
TPY of Non-Fugitive Emissions:	Not reported
Ozone Season Non-Fugitives:	Not reported
Ozone Season Fugitive:	Not reported
May Sep Fugitive QTY:	Not reported
May Sep Total QTY:	Not reported

IMTT TERMINALS BAYONNE (Continued) **S105343789**

Name:	IMTT BAYONNE
Address:	250 E 22ND ST
City,State,Zip:	BAYONNE, NJ 07002
Emission Year:	Not reported
Facility Number:	10084
NAICS Code:	Not reported
Pollutant Name:	Not reported
Tons/Year lbs/Year For Taps 1000 Tons/Year For CO2:	Not reported
Tons/Season (5/1-9/30):	Not reported
Lbs/Day Peak Ozone Season (6/1-8/31):	Not reported
Lbs/Day Co-season (12/1-2/31):	Not reported
Permit of Emission:	PERMIT
X Coordinate:	600371
Y Coordinate:	664010
Coordinate Units:	NJ State Plane (NAD83) - USFEET
Coordinate Type:	Digital Image
Active Number:	PCP960209
Active Type Description:	Grandfathered Equipment
Document Status:	Superseded (Archived)
Expiration Date:	08/28/2003
Active Flag:	N
NAICS Description:	Not reported
TPY of Fugitive Emissions:	Not reported
TPY of Non-Fugitive Emissions:	Not reported
Ozone Season Non-Fugitives:	Not reported
Ozone Season Fugitive:	Not reported
May Sep Fugitive QTY:	Not reported
May Sep Total QTY:	Not reported

Name:	IMTT BAYONNE
Address:	250 E 22ND ST
City,State,Zip:	BAYONNE, NJ 07002
Emission Year:	Not reported
Facility Number:	10084
NAICS Code:	Not reported
Pollutant Name:	Not reported
Tons/Year lbs/Year For Taps 1000 Tons/Year For CO2:	Not reported
Tons/Season (5/1-9/30):	Not reported
Lbs/Day Peak Ozone Season (6/1-8/31):	Not reported
Lbs/Day Co-season (12/1-2/31):	Not reported
Permit of Emission:	PERMIT
X Coordinate:	600371
Y Coordinate:	664010
Coordinate Units:	NJ State Plane (NAD83) - USFEET
Coordinate Type:	Digital Image
Active Number:	PCP960210
Active Type Description:	Grandfathered Equipment
Document Status:	Superseded (Archived)
Expiration Date:	07/30/2002
Active Flag:	N
NAICS Description:	Not reported
TPY of Fugitive Emissions:	Not reported
TPY of Non-Fugitive Emissions:	Not reported
Ozone Season Non-Fugitives:	Not reported
Ozone Season Fugitive:	Not reported
May Sep Fugitive QTY:	Not reported
May Sep Total QTY:	Not reported

IMTT TERMINALS BAYONNE (Continued) **S105343789**

Name:	IMTT BAYONNE
Address:	250 E 22ND ST
City,State,Zip:	BAYONNE, NJ 07002
Emission Year:	Not reported
Facility Number:	10084
NAICS Code:	Not reported
Pollutant Name:	Not reported
Tons/Year lbs/Year For Taps 1000 Tons/Year For CO2:	Not reported
Tons/Season (5/1-9/30):	Not reported
Lbs/Day Peak Ozone Season (6/1-8/31):	Not reported
Lbs/Day Co-season (12/1-2/31):	Not reported
Permit of Emission:	PERMIT
X Coordinate:	600371
Y Coordinate:	664010
Coordinate Units:	NJ State Plane (NAD83) - USFEET
Coordinate Type:	Digital Image
Active Number:	PCP960211
Active Type Description:	Construction of New Source
Document Status:	Superseded (Archived)
Expiration Date:	08/22/2002
Active Flag:	N
NAICS Description:	Not reported
TPY of Fugitive Emissions:	Not reported
TPY of Non-Fugitive Emissions:	Not reported
Ozone Season Non-Fugitives:	Not reported
Ozone Season Fugitive:	Not reported
May Sep Fugitive QTY:	Not reported
May Sep Total QTY:	Not reported

Name:	IMTT BAYONNE
Address:	250 E 22ND ST
City,State,Zip:	BAYONNE, NJ 07002
Emission Year:	Not reported
Facility Number:	10084
NAICS Code:	Not reported
Pollutant Name:	Not reported
Tons/Year lbs/Year For Taps 1000 Tons/Year For CO2:	Not reported
Tons/Season (5/1-9/30):	Not reported
Lbs/Day Peak Ozone Season (6/1-8/31):	Not reported
Lbs/Day Co-season (12/1-2/31):	Not reported
Permit of Emission:	PERMIT
X Coordinate:	600371
Y Coordinate:	664010
Coordinate Units:	NJ State Plane (NAD83) - USFEET
Coordinate Type:	Digital Image
Active Number:	PCP960212
Active Type Description:	Construction of New Source
Document Status:	Superseded (Archived)
Expiration Date:	08/22/2002
Active Flag:	N
NAICS Description:	Not reported
TPY of Fugitive Emissions:	Not reported
TPY of Non-Fugitive Emissions:	Not reported
Ozone Season Non-Fugitives:	Not reported
Ozone Season Fugitive:	Not reported
May Sep Fugitive QTY:	Not reported
May Sep Total QTY:	Not reported

IMTT TERMINALS BAYONNE (Continued) **S105343789**

Name:	IMTT BAYONNE
Address:	250 E 22ND ST
City,State,Zip:	BAYONNE, NJ 07002
Emission Year:	Not reported
Facility Number:	10084
NAICS Code:	Not reported
Pollutant Name:	Not reported
Tons/Year lbs/Year For Taps 1000 Tons/Year For CO2:	Not reported
Tons/Season (5/1-9/30):	Not reported
Lbs/Day Peak Ozone Season (6/1-8/31):	Not reported
Lbs/Day Co-season (12/1-2/31):	Not reported
Permit of Emission:	PERMIT
X Coordinate:	600371
Y Coordinate:	664010
Coordinate Units:	NJ State Plane (NAD83) - USFEET
Coordinate Type:	Digital Image
Active Number:	PCP960213
Active Type Description:	Construction of New Source
Document Status:	Superseded (Archived)
Expiration Date:	08/20/2002
Active Flag:	N
NAICS Description:	Not reported
TPY of Fugitive Emissions:	Not reported
TPY of Non-Fugitive Emissions:	Not reported
Ozone Season Non-Fugitives:	Not reported
Ozone Season Fugitive:	Not reported
May Sep Fugitive QTY:	Not reported
May Sep Total QTY:	Not reported

Name:	IMTT BAYONNE
Address:	250 E 22ND ST
City,State,Zip:	BAYONNE, NJ 07002
Emission Year:	Not reported
Facility Number:	10084
NAICS Code:	Not reported
Pollutant Name:	Not reported
Tons/Year lbs/Year For Taps 1000 Tons/Year For CO2:	Not reported
Tons/Season (5/1-9/30):	Not reported
Lbs/Day Peak Ozone Season (6/1-8/31):	Not reported
Lbs/Day Co-season (12/1-2/31):	Not reported
Permit of Emission:	PERMIT
X Coordinate:	600371
Y Coordinate:	664010
Coordinate Units:	NJ State Plane (NAD83) - USFEET
Coordinate Type:	Digital Image
Active Number:	PCP960214
Active Type Description:	Construction of New Source
Document Status:	Superseded (Archived)
Expiration Date:	07/30/2002
Active Flag:	N
NAICS Description:	Not reported
TPY of Fugitive Emissions:	Not reported
TPY of Non-Fugitive Emissions:	Not reported
Ozone Season Non-Fugitives:	Not reported
Ozone Season Fugitive:	Not reported
May Sep Fugitive QTY:	Not reported
May Sep Total QTY:	Not reported

IMTT TERMINALS BAYONNE (Continued) **S105343789**

Name:	IMTT BAYONNE
Address:	250 E 22ND ST
City,State,Zip:	BAYONNE, NJ 07002
Emission Year:	Not reported
Facility Number:	10084
NAICS Code:	Not reported
Pollutant Name:	Not reported
Tons/Year lbs/Year For Taps 1000 Tons/Year For CO2:	Not reported
Tons/Season (5/1-9/30):	Not reported
Lbs/Day Peak Ozone Season (6/1-8/31):	Not reported
Lbs/Day Co-season (12/1-2/31):	Not reported
Permit of Emission:	PERMIT
X Coordinate:	600371
Y Coordinate:	664010
Coordinate Units:	NJ State Plane (NAD83) - USFEET
Coordinate Type:	Digital Image
Active Number:	PCP960215
Active Type Description:	Construction of New Source
Document Status:	Superseded (Archived)
Expiration Date:	03/20/2004
Active Flag:	N
NAICS Description:	Not reported
TPY of Fugitive Emissions:	Not reported
TPY of Non-Fugitive Emissions:	Not reported
Ozone Season Non-Fugitives:	Not reported
Ozone Season Fugitive:	Not reported
May Sep Fugitive QTY:	Not reported
May Sep Total QTY:	Not reported

Name:	IMTT BAYONNE
Address:	250 E 22ND ST
City,State,Zip:	BAYONNE, NJ 07002
Emission Year:	Not reported
Facility Number:	10084
NAICS Code:	Not reported
Pollutant Name:	Not reported
Tons/Year lbs/Year For Taps 1000 Tons/Year For CO2:	Not reported
Tons/Season (5/1-9/30):	Not reported
Lbs/Day Peak Ozone Season (6/1-8/31):	Not reported
Lbs/Day Co-season (12/1-2/31):	Not reported
Permit of Emission:	PERMIT
X Coordinate:	600371
Y Coordinate:	664010
Coordinate Units:	NJ State Plane (NAD83) - USFEET
Coordinate Type:	Digital Image
Active Number:	PCP960216
Active Type Description:	Construction of New Source
Document Status:	Superseded (Archived)
Expiration Date:	07/30/2002
Active Flag:	N
NAICS Description:	Not reported
TPY of Fugitive Emissions:	Not reported
TPY of Non-Fugitive Emissions:	Not reported
Ozone Season Non-Fugitives:	Not reported
Ozone Season Fugitive:	Not reported
May Sep Fugitive QTY:	Not reported
May Sep Total QTY:	Not reported

IMTT TERMINALS BAYONNE (Continued) **S105343789**

Name:	IMTT BAYONNE
Address:	250 E 22ND ST
City,State,Zip:	BAYONNE, NJ 07002
Emission Year:	Not reported
Facility Number:	10084
NAICS Code:	Not reported
Pollutant Name:	Not reported
Tons/Year lbs/Year For Taps 1000 Tons/Year For CO2:	Not reported
Tons/Season (5/1-9/30):	Not reported
Lbs/Day Peak Ozone Season (6/1-8/31):	Not reported
Lbs/Day Co-season (12/1-2/31):	Not reported
Permit of Emission:	PERMIT
X Coordinate:	600371
Y Coordinate:	664010
Coordinate Units:	NJ State Plane (NAD83) - USFEET
Coordinate Type:	Digital Image
Active Number:	PCP960217
Active Type Description:	Construction of New Source
Document Status:	Superseded (Archived)
Expiration Date:	07/30/2002
Active Flag:	N
NAICS Description:	Not reported
TPY of Fugitive Emissions:	Not reported
TPY of Non-Fugitive Emissions:	Not reported
Ozone Season Non-Fugitives:	Not reported
Ozone Season Fugitive:	Not reported
May Sep Fugitive QTY:	Not reported
May Sep Total QTY:	Not reported

Name:	IMTT BAYONNE
Address:	250 E 22ND ST
City,State,Zip:	BAYONNE, NJ 07002
Emission Year:	Not reported
Facility Number:	10084
NAICS Code:	Not reported
Pollutant Name:	Not reported
Tons/Year lbs/Year For Taps 1000 Tons/Year For CO2:	Not reported
Tons/Season (5/1-9/30):	Not reported
Lbs/Day Peak Ozone Season (6/1-8/31):	Not reported
Lbs/Day Co-season (12/1-2/31):	Not reported
Permit of Emission:	PERMIT
X Coordinate:	600371
Y Coordinate:	664010
Coordinate Units:	NJ State Plane (NAD83) - USFEET
Coordinate Type:	Digital Image
Active Number:	PCP960218
Active Type Description:	Construction of New Source
Document Status:	Superseded (Archived)
Expiration Date:	07/30/2002
Active Flag:	N
NAICS Description:	Not reported
TPY of Fugitive Emissions:	Not reported
TPY of Non-Fugitive Emissions:	Not reported
Ozone Season Non-Fugitives:	Not reported
Ozone Season Fugitive:	Not reported
May Sep Fugitive QTY:	Not reported
May Sep Total QTY:	Not reported

IMTT TERMINALS BAYONNE (Continued) **S105343789**

Name:	IMTT BAYONNE
Address:	250 E 22ND ST
City,State,Zip:	BAYONNE, NJ 07002
Emission Year:	Not reported
Facility Number:	10084
NAICS Code:	Not reported
Pollutant Name:	Not reported
Tons/Year lbs/Year For Taps 1000 Tons/Year For CO2:	Not reported
Tons/Season (5/1-9/30):	Not reported
Lbs/Day Peak Ozone Season (6/1-8/31):	Not reported
Lbs/Day Co-season (12/1-2/31):	Not reported
Permit of Emission:	PERMIT
X Coordinate:	600371
Y Coordinate:	664010
Coordinate Units:	NJ State Plane (NAD83) - USFEET
Coordinate Type:	Digital Image
Active Number:	PCP960219
Active Type Description:	Construction of New Source
Document Status:	Superseded (Archived)
Expiration Date:	07/30/2002
Active Flag:	N
NAICS Description:	Not reported
TPY of Fugitive Emissions:	Not reported
TPY of Non-Fugitive Emissions:	Not reported
Ozone Season Non-Fugitives:	Not reported
Ozone Season Fugitive:	Not reported
May Sep Fugitive QTY:	Not reported
May Sep Total QTY:	Not reported

Name:	IMTT BAYONNE
Address:	250 E 22ND ST
City,State,Zip:	BAYONNE, NJ 07002
Emission Year:	Not reported
Facility Number:	10084
NAICS Code:	Not reported
Pollutant Name:	Not reported
Tons/Year lbs/Year For Taps 1000 Tons/Year For CO2:	Not reported
Tons/Season (5/1-9/30):	Not reported
Lbs/Day Peak Ozone Season (6/1-8/31):	Not reported
Lbs/Day Co-season (12/1-2/31):	Not reported
Permit of Emission:	PERMIT
X Coordinate:	600371
Y Coordinate:	664010
Coordinate Units:	NJ State Plane (NAD83) - USFEET
Coordinate Type:	Digital Image
Active Number:	PCP960220
Active Type Description:	Construction of New Source
Document Status:	Superseded (Archived)
Expiration Date:	07/30/2002
Active Flag:	N
NAICS Description:	Not reported
TPY of Fugitive Emissions:	Not reported
TPY of Non-Fugitive Emissions:	Not reported
Ozone Season Non-Fugitives:	Not reported
Ozone Season Fugitive:	Not reported
May Sep Fugitive QTY:	Not reported
May Sep Total QTY:	Not reported

IMTT TERMINALS BAYONNE (Continued) **S105343789**

Name:	IMTT BAYONNE
Address:	250 E 22ND ST
City,State,Zip:	BAYONNE, NJ 07002
Emission Year:	Not reported
Facility Number:	10084
NAICS Code:	Not reported
Pollutant Name:	Not reported
Tons/Year lbs/Year For Taps 1000 Tons/Year For CO2:	Not reported
Tons/Season (5/1-9/30):	Not reported
Lbs/Day Peak Ozone Season (6/1-8/31):	Not reported
Lbs/Day Co-season (12/1-2/31):	Not reported
Permit of Emission:	PERMIT
X Coordinate:	600371
Y Coordinate:	664010
Coordinate Units:	NJ State Plane (NAD83) - USFEET
Coordinate Type:	Digital Image
Active Number:	PCP960221
Active Type Description:	Construction of New Source
Document Status:	Superseded (Archived)
Expiration Date:	07/30/2002
Active Flag:	N
NAICS Description:	Not reported
TPY of Fugitive Emissions:	Not reported
TPY of Non-Fugitive Emissions:	Not reported
Ozone Season Non-Fugitives:	Not reported
Ozone Season Fugitive:	Not reported
May Sep Fugitive QTY:	Not reported
May Sep Total QTY:	Not reported

Name:	IMTT BAYONNE
Address:	250 E 22ND ST
City,State,Zip:	BAYONNE, NJ 07002
Emission Year:	Not reported
Facility Number:	10084
NAICS Code:	Not reported
Pollutant Name:	Not reported
Tons/Year lbs/Year For Taps 1000 Tons/Year For CO2:	Not reported
Tons/Season (5/1-9/30):	Not reported
Lbs/Day Peak Ozone Season (6/1-8/31):	Not reported
Lbs/Day Co-season (12/1-2/31):	Not reported
Permit of Emission:	PERMIT
X Coordinate:	600371
Y Coordinate:	664010
Coordinate Units:	NJ State Plane (NAD83) - USFEET
Coordinate Type:	Digital Image
Active Number:	PCP960222
Active Type Description:	Construction of New Source
Document Status:	Superseded (Archived)
Expiration Date:	07/30/2002
Active Flag:	N
NAICS Description:	Not reported
TPY of Fugitive Emissions:	Not reported
TPY of Non-Fugitive Emissions:	Not reported
Ozone Season Non-Fugitives:	Not reported
Ozone Season Fugitive:	Not reported
May Sep Fugitive QTY:	Not reported
May Sep Total QTY:	Not reported

IMTT TERMINALS BAYONNE (Continued) **S105343789**

Name:	IMTT BAYONNE
Address:	250 E 22ND ST
City,State,Zip:	BAYONNE, NJ 07002
Emission Year:	Not reported
Facility Number:	10084
NAICS Code:	Not reported
Pollutant Name:	Not reported
Tons/Year lbs/Year For Taps 1000 Tons/Year For CO2:	Not reported
Tons/Season (5/1-9/30):	Not reported
Lbs/Day Peak Ozone Season (6/1-8/31):	Not reported
Lbs/Day Co-season (12/1-2/31):	Not reported
Permit of Emission:	PERMIT
X Coordinate:	600371
Y Coordinate:	664010
Coordinate Units:	NJ State Plane (NAD83) - USFEET
Coordinate Type:	Digital Image
Active Number:	PCP960223
Active Type Description:	Construction of New Source
Document Status:	Superseded (Archived)
Expiration Date:	08/22/2002
Active Flag:	N
NAICS Description:	Not reported
TPY of Fugitive Emissions:	Not reported
TPY of Non-Fugitive Emissions:	Not reported
Ozone Season Non-Fugitives:	Not reported
Ozone Season Fugitive:	Not reported
May Sep Fugitive QTY:	Not reported
May Sep Total QTY:	Not reported

Name:	IMTT BAYONNE
Address:	250 E 22ND ST
City,State,Zip:	BAYONNE, NJ 07002
Emission Year:	Not reported
Facility Number:	10084
NAICS Code:	Not reported
Pollutant Name:	Not reported
Tons/Year lbs/Year For Taps 1000 Tons/Year For CO2:	Not reported
Tons/Season (5/1-9/30):	Not reported
Lbs/Day Peak Ozone Season (6/1-8/31):	Not reported
Lbs/Day Co-season (12/1-2/31):	Not reported
Permit of Emission:	PERMIT
X Coordinate:	600371
Y Coordinate:	664010
Coordinate Units:	NJ State Plane (NAD83) - USFEET
Coordinate Type:	Digital Image
Active Number:	PCP960224
Active Type Description:	Grandfathered Equipment
Document Status:	Superseded (Archived)
Expiration Date:	08/28/2003
Active Flag:	N
NAICS Description:	Not reported
TPY of Fugitive Emissions:	Not reported
TPY of Non-Fugitive Emissions:	Not reported
Ozone Season Non-Fugitives:	Not reported
Ozone Season Fugitive:	Not reported
May Sep Fugitive QTY:	Not reported
May Sep Total QTY:	Not reported

IMTT TERMINALS BAYONNE (Continued) **S105343789**

Name:	IMTT BAYONNE
Address:	250 E 22ND ST
City,State,Zip:	BAYONNE, NJ 07002
Emission Year:	Not reported
Facility Number:	10084
NAICS Code:	Not reported
Pollutant Name:	Not reported
Tons/Year lbs/Year For Taps 1000 Tons/Year For CO2:	Not reported
Tons/Season (5/1-9/30):	Not reported
Lbs/Day Peak Ozone Season (6/1-8/31):	Not reported
Lbs/Day Co-season (12/1-2/31):	Not reported
Permit of Emission:	PERMIT
X Coordinate:	600371
Y Coordinate:	664010
Coordinate Units:	NJ State Plane (NAD83) - USFEET
Coordinate Type:	Digital Image
Active Number:	PCP960225
Active Type Description:	Construction of New Source
Document Status:	Superseded (Archived)
Expiration Date:	08/22/2002
Active Flag:	N
NAICS Description:	Not reported
TPY of Fugitive Emissions:	Not reported
TPY of Non-Fugitive Emissions:	Not reported
Ozone Season Non-Fugitives:	Not reported
Ozone Season Fugitive:	Not reported
May Sep Fugitive QTY:	Not reported
May Sep Total QTY:	Not reported

Name:	IMTT BAYONNE
Address:	250 E 22ND ST
City,State,Zip:	BAYONNE, NJ 07002
Emission Year:	Not reported
Facility Number:	10084
NAICS Code:	Not reported
Pollutant Name:	Not reported
Tons/Year lbs/Year For Taps 1000 Tons/Year For CO2:	Not reported
Tons/Season (5/1-9/30):	Not reported
Lbs/Day Peak Ozone Season (6/1-8/31):	Not reported
Lbs/Day Co-season (12/1-2/31):	Not reported
Permit of Emission:	PERMIT
X Coordinate:	600371
Y Coordinate:	664010
Coordinate Units:	NJ State Plane (NAD83) - USFEET
Coordinate Type:	Digital Image
Active Number:	PCP960226
Active Type Description:	Construction of New Source
Document Status:	Superseded (Archived)
Expiration Date:	08/22/2002
Active Flag:	N
NAICS Description:	Not reported
TPY of Fugitive Emissions:	Not reported
TPY of Non-Fugitive Emissions:	Not reported
Ozone Season Non-Fugitives:	Not reported
Ozone Season Fugitive:	Not reported
May Sep Fugitive QTY:	Not reported
May Sep Total QTY:	Not reported

IMTT TERMINALS BAYONNE (Continued) **S105343789**

Name:	IMTT BAYONNE
Address:	250 E 22ND ST
City,State,Zip:	BAYONNE, NJ 07002
Emission Year:	Not reported
Facility Number:	10084
NAICS Code:	Not reported
Pollutant Name:	Not reported
Tons/Year lbs/Year For Taps 1000 Tons/Year For CO2:	Not reported
Tons/Season (5/1-9/30):	Not reported
Lbs/Day Peak Ozone Season (6/1-8/31):	Not reported
Lbs/Day Co-season (12/1-2/31):	Not reported
Permit of Emission:	PERMIT
X Coordinate:	600371
Y Coordinate:	664010
Coordinate Units:	NJ State Plane (NAD83) - USFEET
Coordinate Type:	Digital Image
Active Number:	PCP960227
Active Type Description:	Construction of New Source
Document Status:	Superseded (Archived)
Expiration Date:	08/22/2002
Active Flag:	N
NAICS Description:	Not reported
TPY of Fugitive Emissions:	Not reported
TPY of Non-Fugitive Emissions:	Not reported
Ozone Season Non-Fugitives:	Not reported
Ozone Season Fugitive:	Not reported
May Sep Fugitive QTY:	Not reported
May Sep Total QTY:	Not reported

Name:	IMTT BAYONNE
Address:	250 E 22ND ST
City,State,Zip:	BAYONNE, NJ 07002
Emission Year:	Not reported
Facility Number:	10084
NAICS Code:	Not reported
Pollutant Name:	Not reported
Tons/Year lbs/Year For Taps 1000 Tons/Year For CO2:	Not reported
Tons/Season (5/1-9/30):	Not reported
Lbs/Day Peak Ozone Season (6/1-8/31):	Not reported
Lbs/Day Co-season (12/1-2/31):	Not reported
Permit of Emission:	PERMIT
X Coordinate:	600371
Y Coordinate:	664010
Coordinate Units:	NJ State Plane (NAD83) - USFEET
Coordinate Type:	Digital Image
Active Number:	PCP960228
Active Type Description:	Grandfathered Equipment
Document Status:	Superseded (Archived)
Expiration Date:	08/28/2003
Active Flag:	N
NAICS Description:	Not reported
TPY of Fugitive Emissions:	Not reported
TPY of Non-Fugitive Emissions:	Not reported
Ozone Season Non-Fugitives:	Not reported
Ozone Season Fugitive:	Not reported
May Sep Fugitive QTY:	Not reported
May Sep Total QTY:	Not reported

IMTT TERMINALS BAYONNE (Continued) **S105343789**

Name:	IMTT BAYONNE
Address:	250 E 22ND ST
City,State,Zip:	BAYONNE, NJ 07002
Emission Year:	Not reported
Facility Number:	10084
NAICS Code:	Not reported
Pollutant Name:	Not reported
Tons/Year lbs/Year For Taps 1000 Tons/Year For CO2:	Not reported
Tons/Season (5/1-9/30):	Not reported
Lbs/Day Peak Ozone Season (6/1-8/31):	Not reported
Lbs/Day Co-season (12/1-2/31):	Not reported
Permit of Emission:	PERMIT
X Coordinate:	600371
Y Coordinate:	664010
Coordinate Units:	NJ State Plane (NAD83) - USFEET
Coordinate Type:	Digital Image
Active Number:	PCP960229
Active Type Description:	Grandfathered Equipment
Document Status:	Superseded (Archived)
Expiration Date:	08/28/2003
Active Flag:	N
NAICS Description:	Not reported
TPY of Fugitive Emissions:	Not reported
TPY of Non-Fugitive Emissions:	Not reported
Ozone Season Non-Fugitives:	Not reported
Ozone Season Fugitive:	Not reported
May Sep Fugitive QTY:	Not reported
May Sep Total QTY:	Not reported

Name:	IMTT BAYONNE
Address:	250 E 22ND ST
City,State,Zip:	BAYONNE, NJ 07002
Emission Year:	Not reported
Facility Number:	10084
NAICS Code:	Not reported
Pollutant Name:	Not reported
Tons/Year lbs/Year For Taps 1000 Tons/Year For CO2:	Not reported
Tons/Season (5/1-9/30):	Not reported
Lbs/Day Peak Ozone Season (6/1-8/31):	Not reported
Lbs/Day Co-season (12/1-2/31):	Not reported
Permit of Emission:	PERMIT
X Coordinate:	600371
Y Coordinate:	664010
Coordinate Units:	NJ State Plane (NAD83) - USFEET
Coordinate Type:	Digital Image
Active Number:	PCP960230
Active Type Description:	Grandfathered Equipment
Document Status:	Superseded (Archived)
Expiration Date:	08/28/2003
Active Flag:	N
NAICS Description:	Not reported
TPY of Fugitive Emissions:	Not reported
TPY of Non-Fugitive Emissions:	Not reported
Ozone Season Non-Fugitives:	Not reported
Ozone Season Fugitive:	Not reported
May Sep Fugitive QTY:	Not reported
May Sep Total QTY:	Not reported

IMTT TERMINALS BAYONNE (Continued) **S105343789**

Name:	IMTT BAYONNE
Address:	250 E 22ND ST
City,State,Zip:	BAYONNE, NJ 07002
Emission Year:	Not reported
Facility Number:	10084
NAICS Code:	Not reported
Pollutant Name:	Not reported
Tons/Year lbs/Year For Taps 1000 Tons/Year For CO2:	Not reported
Tons/Season (5/1-9/30):	Not reported
Lbs/Day Peak Ozone Season (6/1-8/31):	Not reported
Lbs/Day Co-season (12/1-2/31):	Not reported
Permit of Emission:	PERMIT
X Coordinate:	600371
Y Coordinate:	664010
Coordinate Units:	NJ State Plane (NAD83) - USFEET
Coordinate Type:	Digital Image
Active Number:	PCP960231
Active Type Description:	Grandfathered Equipment
Document Status:	Superseded (Archived)
Expiration Date:	08/28/2003
Active Flag:	N
NAICS Description:	Not reported
TPY of Fugitive Emissions:	Not reported
TPY of Non-Fugitive Emissions:	Not reported
Ozone Season Non-Fugitives:	Not reported
Ozone Season Fugitive:	Not reported
May Sep Fugitive QTY:	Not reported
May Sep Total QTY:	Not reported

Name:	IMTT BAYONNE
Address:	250 E 22ND ST
City,State,Zip:	BAYONNE, NJ 07002
Emission Year:	Not reported
Facility Number:	10084
NAICS Code:	Not reported
Pollutant Name:	Not reported
Tons/Year lbs/Year For Taps 1000 Tons/Year For CO2:	Not reported
Tons/Season (5/1-9/30):	Not reported
Lbs/Day Peak Ozone Season (6/1-8/31):	Not reported
Lbs/Day Co-season (12/1-2/31):	Not reported
Permit of Emission:	PERMIT
X Coordinate:	600371
Y Coordinate:	664010
Coordinate Units:	NJ State Plane (NAD83) - USFEET
Coordinate Type:	Digital Image
Active Number:	PCP960232
Active Type Description:	Grandfathered Equipment
Document Status:	Superseded (Archived)
Expiration Date:	08/28/2003
Active Flag:	N
NAICS Description:	Not reported
TPY of Fugitive Emissions:	Not reported
TPY of Non-Fugitive Emissions:	Not reported
Ozone Season Non-Fugitives:	Not reported
Ozone Season Fugitive:	Not reported
May Sep Fugitive QTY:	Not reported
May Sep Total QTY:	Not reported

IMTT TERMINALS BAYONNE (Continued) **S105343789**

Name:	IMTT BAYONNE
Address:	250 E 22ND ST
City,State,Zip:	BAYONNE, NJ 07002
Emission Year:	Not reported
Facility Number:	10084
NAICS Code:	Not reported
Pollutant Name:	Not reported
Tons/Year lbs/Year For Taps 1000 Tons/Year For CO2:	Not reported
Tons/Season (5/1-9/30):	Not reported
Lbs/Day Peak Ozone Season (6/1-8/31):	Not reported
Lbs/Day Co-season (12/1-2/31):	Not reported
Permit of Emission:	PERMIT
X Coordinate:	600371
Y Coordinate:	664010
Coordinate Units:	NJ State Plane (NAD83) - USFEET
Coordinate Type:	Digital Image
Active Number:	PCP960233
Active Type Description:	Grandfathered Equipment
Document Status:	Superseded (Archived)
Expiration Date:	08/28/2003
Active Flag:	N
NAICS Description:	Not reported
TPY of Fugitive Emissions:	Not reported
TPY of Non-Fugitive Emissions:	Not reported
Ozone Season Non-Fugitives:	Not reported
Ozone Season Fugitive:	Not reported
May Sep Fugitive QTY:	Not reported
May Sep Total QTY:	Not reported

Name:	IMTT BAYONNE
Address:	250 E 22ND ST
City,State,Zip:	BAYONNE, NJ 07002
Emission Year:	Not reported
Facility Number:	10084
NAICS Code:	Not reported
Pollutant Name:	Not reported
Tons/Year lbs/Year For Taps 1000 Tons/Year For CO2:	Not reported
Tons/Season (5/1-9/30):	Not reported
Lbs/Day Peak Ozone Season (6/1-8/31):	Not reported
Lbs/Day Co-season (12/1-2/31):	Not reported
Permit of Emission:	PERMIT
X Coordinate:	600371
Y Coordinate:	664010
Coordinate Units:	NJ State Plane (NAD83) - USFEET
Coordinate Type:	Digital Image
Active Number:	PCP960234
Active Type Description:	Construction of New Source
Document Status:	Superseded (Archived)
Expiration Date:	07/30/2002
Active Flag:	N
NAICS Description:	Not reported
TPY of Fugitive Emissions:	Not reported
TPY of Non-Fugitive Emissions:	Not reported
Ozone Season Non-Fugitives:	Not reported
Ozone Season Fugitive:	Not reported
May Sep Fugitive QTY:	Not reported
May Sep Total QTY:	Not reported

IMTT TERMINALS BAYONNE (Continued) **S105343789**

Name:	IMTT BAYONNE
Address:	250 E 22ND ST
City,State,Zip:	BAYONNE, NJ 07002
Emission Year:	Not reported
Facility Number:	10084
NAICS Code:	Not reported
Pollutant Name:	Not reported
Tons/Year lbs/Year For Taps 1000 Tons/Year For CO2:	Not reported
Tons/Season (5/1-9/30):	Not reported
Lbs/Day Peak Ozone Season (6/1-8/31):	Not reported
Lbs/Day Co-season (12/1-2/31):	Not reported
Permit of Emission:	PERMIT
X Coordinate:	600371
Y Coordinate:	664010
Coordinate Units:	NJ State Plane (NAD83) - USFEET
Coordinate Type:	Digital Image
Active Number:	PCP960235
Active Type Description:	Grandfathered Equipment
Document Status:	Superseded (Archived)
Expiration Date:	07/30/2002
Active Flag:	N
NAICS Description:	Not reported
TPY of Fugitive Emissions:	Not reported
TPY of Non-Fugitive Emissions:	Not reported
Ozone Season Non-Fugitives:	Not reported
Ozone Season Fugitive:	Not reported
May Sep Fugitive QTY:	Not reported
May Sep Total QTY:	Not reported

Name:	IMTT BAYONNE
Address:	250 E 22ND ST
City,State,Zip:	BAYONNE, NJ 07002
Emission Year:	Not reported
Facility Number:	10084
NAICS Code:	Not reported
Pollutant Name:	Not reported
Tons/Year lbs/Year For Taps 1000 Tons/Year For CO2:	Not reported
Tons/Season (5/1-9/30):	Not reported
Lbs/Day Peak Ozone Season (6/1-8/31):	Not reported
Lbs/Day Co-season (12/1-2/31):	Not reported
Permit of Emission:	PERMIT
X Coordinate:	600371
Y Coordinate:	664010
Coordinate Units:	NJ State Plane (NAD83) - USFEET
Coordinate Type:	Digital Image
Active Number:	PCP960236
Active Type Description:	Grandfathered Equipment
Document Status:	Superseded (Archived)
Expiration Date:	07/30/2002
Active Flag:	N
NAICS Description:	Not reported
TPY of Fugitive Emissions:	Not reported
TPY of Non-Fugitive Emissions:	Not reported
Ozone Season Non-Fugitives:	Not reported
Ozone Season Fugitive:	Not reported
May Sep Fugitive QTY:	Not reported
May Sep Total QTY:	Not reported

IMTT TERMINALS BAYONNE (Continued) **S105343789**

Name:	IMTT BAYONNE
Address:	250 E 22ND ST
City,State,Zip:	BAYONNE, NJ 07002
Emission Year:	Not reported
Facility Number:	10084
NAICS Code:	Not reported
Pollutant Name:	Not reported
Tons/Year lbs/Year For Taps 1000 Tons/Year For CO2:	Not reported
Tons/Season (5/1-9/30):	Not reported
Lbs/Day Peak Ozone Season (6/1-8/31):	Not reported
Lbs/Day Co-season (12/1-2/31):	Not reported
Permit of Emission:	PERMIT
X Coordinate:	600371
Y Coordinate:	664010
Coordinate Units:	NJ State Plane (NAD83) - USFEET
Coordinate Type:	Digital Image
Active Number:	PCP960237
Active Type Description:	Grandfathered Equipment
Document Status:	Superseded (Archived)
Expiration Date:	08/28/2003
Active Flag:	N
NAICS Description:	Not reported
TPY of Fugitive Emissions:	Not reported
TPY of Non-Fugitive Emissions:	Not reported
Ozone Season Non-Fugitives:	Not reported
Ozone Season Fugitive:	Not reported
May Sep Fugitive QTY:	Not reported
May Sep Total QTY:	Not reported

Name:	IMTT BAYONNE
Address:	250 E 22ND ST
City,State,Zip:	BAYONNE, NJ 07002
Emission Year:	Not reported
Facility Number:	10084
NAICS Code:	Not reported
Pollutant Name:	Not reported
Tons/Year lbs/Year For Taps 1000 Tons/Year For CO2:	Not reported
Tons/Season (5/1-9/30):	Not reported
Lbs/Day Peak Ozone Season (6/1-8/31):	Not reported
Lbs/Day Co-season (12/1-2/31):	Not reported
Permit of Emission:	PERMIT
X Coordinate:	600371
Y Coordinate:	664010
Coordinate Units:	NJ State Plane (NAD83) - USFEET
Coordinate Type:	Digital Image
Active Number:	PCP960238
Active Type Description:	Grandfathered Equipment
Document Status:	Superseded (Archived)
Expiration Date:	08/28/2003
Active Flag:	N
NAICS Description:	Not reported
TPY of Fugitive Emissions:	Not reported
TPY of Non-Fugitive Emissions:	Not reported
Ozone Season Non-Fugitives:	Not reported
Ozone Season Fugitive:	Not reported
May Sep Fugitive QTY:	Not reported
May Sep Total QTY:	Not reported

IMTT TERMINALS BAYONNE (Continued) **S105343789**

Name:	IMTT BAYONNE
Address:	250 E 22ND ST
City,State,Zip:	BAYONNE, NJ 07002
Emission Year:	Not reported
Facility Number:	10084
NAICS Code:	Not reported
Pollutant Name:	Not reported
Tons/Year lbs/Year For Taps 1000 Tons/Year For CO2:	Not reported
Tons/Season (5/1-9/30):	Not reported
Lbs/Day Peak Ozone Season (6/1-8/31):	Not reported
Lbs/Day Co-season (12/1-2/31):	Not reported
Permit of Emission:	PERMIT
X Coordinate:	600371
Y Coordinate:	664010
Coordinate Units:	NJ State Plane (NAD83) - USFEET
Coordinate Type:	Digital Image
Active Number:	PCP960239
Active Type Description:	Construction of New Source
Document Status:	Superseded (Archived)
Expiration Date:	08/28/2003
Active Flag:	N
NAICS Description:	Not reported
TPY of Fugitive Emissions:	Not reported
TPY of Non-Fugitive Emissions:	Not reported
Ozone Season Non-Fugitives:	Not reported
Ozone Season Fugitive:	Not reported
May Sep Fugitive QTY:	Not reported
May Sep Total QTY:	Not reported

Name:	IMTT BAYONNE
Address:	250 E 22ND ST
City,State,Zip:	BAYONNE, NJ 07002
Emission Year:	Not reported
Facility Number:	10084
NAICS Code:	Not reported
Pollutant Name:	Not reported
Tons/Year lbs/Year For Taps 1000 Tons/Year For CO2:	Not reported
Tons/Season (5/1-9/30):	Not reported
Lbs/Day Peak Ozone Season (6/1-8/31):	Not reported
Lbs/Day Co-season (12/1-2/31):	Not reported
Permit of Emission:	PERMIT
X Coordinate:	600371
Y Coordinate:	664010
Coordinate Units:	NJ State Plane (NAD83) - USFEET
Coordinate Type:	Digital Image
Active Number:	PCP960240
Active Type Description:	Construction of New Source
Document Status:	Superseded (Archived)
Expiration Date:	08/28/2003
Active Flag:	N
NAICS Description:	Not reported
TPY of Fugitive Emissions:	Not reported
TPY of Non-Fugitive Emissions:	Not reported
Ozone Season Non-Fugitives:	Not reported
Ozone Season Fugitive:	Not reported
May Sep Fugitive QTY:	Not reported
May Sep Total QTY:	Not reported

IMTT TERMINALS BAYONNE (Continued) **S105343789**

Name:	IMTT BAYONNE
Address:	250 E 22ND ST
City,State,Zip:	BAYONNE, NJ 07002
Emission Year:	Not reported
Facility Number:	10084
NAICS Code:	Not reported
Pollutant Name:	Not reported
Tons/Year lbs/Year For Taps 1000 Tons/Year For CO2:	Not reported
Tons/Season (5/1-9/30):	Not reported
Lbs/Day Peak Ozone Season (6/1-8/31):	Not reported
Lbs/Day Co-season (12/1-2/31):	Not reported
Permit of Emission:	PERMIT
X Coordinate:	600371
Y Coordinate:	664010
Coordinate Units:	NJ State Plane (NAD83) - USFEET
Coordinate Type:	Digital Image
Active Number:	PCP960241
Active Type Description:	Grandfathered Equipment
Document Status:	Superseded (Archived)
Expiration Date:	08/28/2003
Active Flag:	N
NAICS Description:	Not reported
TPY of Fugitive Emissions:	Not reported
TPY of Non-Fugitive Emissions:	Not reported
Ozone Season Non-Fugitives:	Not reported
Ozone Season Fugitive:	Not reported
May Sep Fugitive QTY:	Not reported
May Sep Total QTY:	Not reported

Name:	IMTT BAYONNE
Address:	250 E 22ND ST
City,State,Zip:	BAYONNE, NJ 07002
Emission Year:	Not reported
Facility Number:	10084
NAICS Code:	Not reported
Pollutant Name:	Not reported
Tons/Year lbs/Year For Taps 1000 Tons/Year For CO2:	Not reported
Tons/Season (5/1-9/30):	Not reported
Lbs/Day Peak Ozone Season (6/1-8/31):	Not reported
Lbs/Day Co-season (12/1-2/31):	Not reported
Permit of Emission:	PERMIT
X Coordinate:	600371
Y Coordinate:	664010
Coordinate Units:	NJ State Plane (NAD83) - USFEET
Coordinate Type:	Digital Image
Active Number:	PCP960242
Active Type Description:	Grandfathered Equipment
Document Status:	Superseded (Archived)
Expiration Date:	08/28/2003
Active Flag:	N
NAICS Description:	Not reported
TPY of Fugitive Emissions:	Not reported
TPY of Non-Fugitive Emissions:	Not reported
Ozone Season Non-Fugitives:	Not reported
Ozone Season Fugitive:	Not reported
May Sep Fugitive QTY:	Not reported
May Sep Total QTY:	Not reported

IMTT TERMINALS BAYONNE (Continued) **S105343789**

Name:	IMTT BAYONNE
Address:	250 E 22ND ST
City,State,Zip:	BAYONNE, NJ 07002
Emission Year:	Not reported
Facility Number:	10084
NAICS Code:	Not reported
Pollutant Name:	Not reported
Tons/Year lbs/Year For Taps 1000 Tons/Year For CO2:	Not reported
Tons/Season (5/1-9/30):	Not reported
Lbs/Day Peak Ozone Season (6/1-8/31):	Not reported
Lbs/Day Co-season (12/1-2/31):	Not reported
Permit of Emission:	PERMIT
X Coordinate:	600371
Y Coordinate:	664010
Coordinate Units:	NJ State Plane (NAD83) - USFEET
Coordinate Type:	Digital Image
Active Number:	PCP960243
Active Type Description:	Grandfathered Equipment
Document Status:	Superseded (Archived)
Expiration Date:	08/28/2003
Active Flag:	N
NAICS Description:	Not reported
TPY of Fugitive Emissions:	Not reported
TPY of Non-Fugitive Emissions:	Not reported
Ozone Season Non-Fugitives:	Not reported
Ozone Season Fugitive:	Not reported
May Sep Fugitive QTY:	Not reported
May Sep Total QTY:	Not reported

Name:	IMTT BAYONNE
Address:	250 E 22ND ST
City,State,Zip:	BAYONNE, NJ 07002
Emission Year:	Not reported
Facility Number:	10084
NAICS Code:	Not reported
Pollutant Name:	Not reported
Tons/Year lbs/Year For Taps 1000 Tons/Year For CO2:	Not reported
Tons/Season (5/1-9/30):	Not reported
Lbs/Day Peak Ozone Season (6/1-8/31):	Not reported
Lbs/Day Co-season (12/1-2/31):	Not reported
Permit of Emission:	PERMIT
X Coordinate:	600371
Y Coordinate:	664010
Coordinate Units:	NJ State Plane (NAD83) - USFEET
Coordinate Type:	Digital Image
Active Number:	PCP960244
Active Type Description:	Construction of New Source
Document Status:	Superseded (Archived)
Expiration Date:	08/28/2003
Active Flag:	N
NAICS Description:	Not reported
TPY of Fugitive Emissions:	Not reported
TPY of Non-Fugitive Emissions:	Not reported
Ozone Season Non-Fugitives:	Not reported
Ozone Season Fugitive:	Not reported
May Sep Fugitive QTY:	Not reported
May Sep Total QTY:	Not reported

IMTT TERMINALS BAYONNE (Continued) **S105343789**

Name:	IMTT BAYONNE
Address:	250 E 22ND ST
City,State,Zip:	BAYONNE, NJ 07002
Emission Year:	Not reported
Facility Number:	10084
NAICS Code:	Not reported
Pollutant Name:	Not reported
Tons/Year lbs/Year For Taps 1000 Tons/Year For CO2:	Not reported
Tons/Season (5/1-9/30):	Not reported
Lbs/Day Peak Ozone Season (6/1-8/31):	Not reported
Lbs/Day Co-season (12/1-2/31):	Not reported
Permit of Emission:	PERMIT
X Coordinate:	600371
Y Coordinate:	664010
Coordinate Units:	NJ State Plane (NAD83) - USFEET
Coordinate Type:	Digital Image
Active Number:	PCP960245
Active Type Description:	Grandfathered Equipment
Document Status:	Superseded (Archived)
Expiration Date:	08/28/2003
Active Flag:	N
NAICS Description:	Not reported
TPY of Fugitive Emissions:	Not reported
TPY of Non-Fugitive Emissions:	Not reported
Ozone Season Non-Fugitives:	Not reported
Ozone Season Fugitive:	Not reported
May Sep Fugitive QTY:	Not reported
May Sep Total QTY:	Not reported

Name:	IMTT BAYONNE
Address:	250 E 22ND ST
City,State,Zip:	BAYONNE, NJ 07002
Emission Year:	Not reported
Facility Number:	10084
NAICS Code:	Not reported
Pollutant Name:	Not reported
Tons/Year lbs/Year For Taps 1000 Tons/Year For CO2:	Not reported
Tons/Season (5/1-9/30):	Not reported
Lbs/Day Peak Ozone Season (6/1-8/31):	Not reported
Lbs/Day Co-season (12/1-2/31):	Not reported
Permit of Emission:	PERMIT
X Coordinate:	600371
Y Coordinate:	664010
Coordinate Units:	NJ State Plane (NAD83) - USFEET
Coordinate Type:	Digital Image
Active Number:	PCP960246
Active Type Description:	Grandfathered Equipment
Document Status:	Superseded (Archived)
Expiration Date:	08/28/2003
Active Flag:	N
NAICS Description:	Not reported
TPY of Fugitive Emissions:	Not reported
TPY of Non-Fugitive Emissions:	Not reported
Ozone Season Non-Fugitives:	Not reported
Ozone Season Fugitive:	Not reported
May Sep Fugitive QTY:	Not reported
May Sep Total QTY:	Not reported

IMTT TERMINALS BAYONNE (Continued) **S105343789**

Name:	IMTT BAYONNE
Address:	250 E 22ND ST
City,State,Zip:	BAYONNE, NJ 07002
Emission Year:	Not reported
Facility Number:	10084
NAICS Code:	Not reported
Pollutant Name:	Not reported
Tons/Year lbs/Year For Taps 1000 Tons/Year For CO2:	Not reported
Tons/Season (5/1-9/30):	Not reported
Lbs/Day Peak Ozone Season (6/1-8/31):	Not reported
Lbs/Day Co-season (12/1-2/31):	Not reported
Permit of Emission:	PERMIT
X Coordinate:	600371
Y Coordinate:	664010
Coordinate Units:	NJ State Plane (NAD83) - USFEET
Coordinate Type:	Digital Image
Active Number:	PCP960247
Active Type Description:	Construction of New Source
Document Status:	Superseded (Archived)
Expiration Date:	08/28/2003
Active Flag:	N
NAICS Description:	Not reported
TPY of Fugitive Emissions:	Not reported
TPY of Non-Fugitive Emissions:	Not reported
Ozone Season Non-Fugitives:	Not reported
Ozone Season Fugitive:	Not reported
May Sep Fugitive QTY:	Not reported
May Sep Total QTY:	Not reported

Name:	IMTT BAYONNE
Address:	250 E 22ND ST
City,State,Zip:	BAYONNE, NJ 07002
Emission Year:	Not reported
Facility Number:	10084
NAICS Code:	Not reported
Pollutant Name:	Not reported
Tons/Year lbs/Year For Taps 1000 Tons/Year For CO2:	Not reported
Tons/Season (5/1-9/30):	Not reported
Lbs/Day Peak Ozone Season (6/1-8/31):	Not reported
Lbs/Day Co-season (12/1-2/31):	Not reported
Permit of Emission:	PERMIT
X Coordinate:	600371
Y Coordinate:	664010
Coordinate Units:	NJ State Plane (NAD83) - USFEET
Coordinate Type:	Digital Image
Active Number:	PCP960248
Active Type Description:	Grandfathered Equipment
Document Status:	Superseded (Archived)
Expiration Date:	08/28/2003
Active Flag:	N
NAICS Description:	Not reported
TPY of Fugitive Emissions:	Not reported
TPY of Non-Fugitive Emissions:	Not reported
Ozone Season Non-Fugitives:	Not reported
Ozone Season Fugitive:	Not reported
May Sep Fugitive QTY:	Not reported
May Sep Total QTY:	Not reported

IMTT TERMINALS BAYONNE (Continued) **S105343789**

Name:	IMTT BAYONNE
Address:	250 E 22ND ST
City,State,Zip:	BAYONNE, NJ 07002
Emission Year:	Not reported
Facility Number:	10084
NAICS Code:	Not reported
Pollutant Name:	Not reported
Tons/Year lbs/Year For Taps 1000 Tons/Year For CO2:	Not reported
Tons/Season (5/1-9/30):	Not reported
Lbs/Day Peak Ozone Season (6/1-8/31):	Not reported
Lbs/Day Co-season (12/1-2/31):	Not reported
Permit of Emission:	PERMIT
X Coordinate:	600371
Y Coordinate:	664010
Coordinate Units:	NJ State Plane (NAD83) - USFEET
Coordinate Type:	Digital Image
Active Number:	PCP960249
Active Type Description:	Grandfathered Equipment
Document Status:	Superseded (Archived)
Expiration Date:	08/28/2003
Active Flag:	N
NAICS Description:	Not reported
TPY of Fugitive Emissions:	Not reported
TPY of Non-Fugitive Emissions:	Not reported
Ozone Season Non-Fugitives:	Not reported
Ozone Season Fugitive:	Not reported
May Sep Fugitive QTY:	Not reported
May Sep Total QTY:	Not reported

Name:	IMTT BAYONNE
Address:	250 E 22ND ST
City,State,Zip:	BAYONNE, NJ 07002
Emission Year:	Not reported
Facility Number:	10084
NAICS Code:	Not reported
Pollutant Name:	Not reported
Tons/Year lbs/Year For Taps 1000 Tons/Year For CO2:	Not reported
Tons/Season (5/1-9/30):	Not reported
Lbs/Day Peak Ozone Season (6/1-8/31):	Not reported
Lbs/Day Co-season (12/1-2/31):	Not reported
Permit of Emission:	PERMIT
X Coordinate:	600371
Y Coordinate:	664010
Coordinate Units:	NJ State Plane (NAD83) - USFEET
Coordinate Type:	Digital Image
Active Number:	PCP960250
Active Type Description:	Grandfathered Equipment
Document Status:	Superseded (Archived)
Expiration Date:	08/28/2003
Active Flag:	N
NAICS Description:	Not reported
TPY of Fugitive Emissions:	Not reported
TPY of Non-Fugitive Emissions:	Not reported
Ozone Season Non-Fugitives:	Not reported
Ozone Season Fugitive:	Not reported
May Sep Fugitive QTY:	Not reported
May Sep Total QTY:	Not reported

IMTT TERMINALS BAYONNE (Continued) **S105343789**

Name:	IMTT BAYONNE
Address:	250 E 22ND ST
City,State,Zip:	BAYONNE, NJ 07002
Emission Year:	Not reported
Facility Number:	10084
NAICS Code:	Not reported
Pollutant Name:	Not reported
Tons/Year lbs/Year For Taps 1000 Tons/Year For CO2:	Not reported
Tons/Season (5/1-9/30):	Not reported
Lbs/Day Peak Ozone Season (6/1-8/31):	Not reported
Lbs/Day Co-season (12/1-2/31):	Not reported
Permit of Emission:	PERMIT
X Coordinate:	600371
Y Coordinate:	664010
Coordinate Units:	NJ State Plane (NAD83) - USFEET
Coordinate Type:	Digital Image
Active Number:	PCP960251
Active Type Description:	Construction of New Source
Document Status:	Superseded (Archived)
Expiration Date:	08/28/2003
Active Flag:	N
NAICS Description:	Not reported
TPY of Fugitive Emissions:	Not reported
TPY of Non-Fugitive Emissions:	Not reported
Ozone Season Non-Fugitives:	Not reported
Ozone Season Fugitive:	Not reported
May Sep Fugitive QTY:	Not reported
May Sep Total QTY:	Not reported

Name:	IMTT BAYONNE
Address:	250 E 22ND ST
City,State,Zip:	BAYONNE, NJ 07002
Emission Year:	Not reported
Facility Number:	10084
NAICS Code:	Not reported
Pollutant Name:	Not reported
Tons/Year lbs/Year For Taps 1000 Tons/Year For CO2:	Not reported
Tons/Season (5/1-9/30):	Not reported
Lbs/Day Peak Ozone Season (6/1-8/31):	Not reported
Lbs/Day Co-season (12/1-2/31):	Not reported
Permit of Emission:	PERMIT
X Coordinate:	600371
Y Coordinate:	664010
Coordinate Units:	NJ State Plane (NAD83) - USFEET
Coordinate Type:	Digital Image
Active Number:	PCP960252
Active Type Description:	Construction of New Source
Document Status:	Superseded (Archived)
Expiration Date:	08/28/2003
Active Flag:	N
NAICS Description:	Not reported
TPY of Fugitive Emissions:	Not reported
TPY of Non-Fugitive Emissions:	Not reported
Ozone Season Non-Fugitives:	Not reported
Ozone Season Fugitive:	Not reported
May Sep Fugitive QTY:	Not reported
May Sep Total QTY:	Not reported

IMTT TERMINALS BAYONNE (Continued) **S105343789**

Name:	IMTT BAYONNE
Address:	250 E 22ND ST
City,State,Zip:	BAYONNE, NJ 07002
Emission Year:	Not reported
Facility Number:	10084
NAICS Code:	Not reported
Pollutant Name:	Not reported
Tons/Year lbs/Year For Taps 1000 Tons/Year For CO2:	Not reported
Tons/Season (5/1-9/30):	Not reported
Lbs/Day Peak Ozone Season (6/1-8/31):	Not reported
Lbs/Day Co-season (12/1-2/31):	Not reported
Permit of Emission:	PERMIT
X Coordinate:	600371
Y Coordinate:	664010
Coordinate Units:	NJ State Plane (NAD83) - USFEET
Coordinate Type:	Digital Image
Active Number:	PCP960253
Active Type Description:	Construction of New Source
Document Status:	Superseded (Archived)
Expiration Date:	07/30/2002
Active Flag:	N
NAICS Description:	Not reported
TPY of Fugitive Emissions:	Not reported
TPY of Non-Fugitive Emissions:	Not reported
Ozone Season Non-Fugitives:	Not reported
Ozone Season Fugitive:	Not reported
May Sep Fugitive QTY:	Not reported
May Sep Total QTY:	Not reported

Name:	IMTT BAYONNE
Address:	250 E 22ND ST
City,State,Zip:	BAYONNE, NJ 07002
Emission Year:	Not reported
Facility Number:	10084
NAICS Code:	Not reported
Pollutant Name:	Not reported
Tons/Year lbs/Year For Taps 1000 Tons/Year For CO2:	Not reported
Tons/Season (5/1-9/30):	Not reported
Lbs/Day Peak Ozone Season (6/1-8/31):	Not reported
Lbs/Day Co-season (12/1-2/31):	Not reported
Permit of Emission:	PERMIT
X Coordinate:	600371
Y Coordinate:	664010
Coordinate Units:	NJ State Plane (NAD83) - USFEET
Coordinate Type:	Digital Image
Active Number:	PCP960254
Active Type Description:	Construction of New Source
Document Status:	Superseded (Archived)
Expiration Date:	07/30/2002
Active Flag:	N
NAICS Description:	Not reported
TPY of Fugitive Emissions:	Not reported
TPY of Non-Fugitive Emissions:	Not reported
Ozone Season Non-Fugitives:	Not reported
Ozone Season Fugitive:	Not reported
May Sep Fugitive QTY:	Not reported
May Sep Total QTY:	Not reported

IMTT TERMINALS BAYONNE (Continued) **S105343789**

Name:	IMTT BAYONNE
Address:	250 E 22ND ST
City,State,Zip:	BAYONNE, NJ 07002
Emission Year:	Not reported
Facility Number:	10084
NAICS Code:	Not reported
Pollutant Name:	Not reported
Tons/Year lbs/Year For Taps 1000 Tons/Year For CO2:	Not reported
Tons/Season (5/1-9/30):	Not reported
Lbs/Day Peak Ozone Season (6/1-8/31):	Not reported
Lbs/Day Co-season (12/1-2/31):	Not reported
Permit of Emission:	PERMIT
X Coordinate:	600371
Y Coordinate:	664010
Coordinate Units:	NJ State Plane (NAD83) - USFEET
Coordinate Type:	Digital Image
Active Number:	PCP960255
Active Type Description:	Construction of New Source
Document Status:	Superseded (Archived)
Expiration Date:	07/30/2002
Active Flag:	N
NAICS Description:	Not reported
TPY of Fugitive Emissions:	Not reported
TPY of Non-Fugitive Emissions:	Not reported
Ozone Season Non-Fugitives:	Not reported
Ozone Season Fugitive:	Not reported
May Sep Fugitive QTY:	Not reported
May Sep Total QTY:	Not reported

Name:	IMTT BAYONNE
Address:	250 E 22ND ST
City,State,Zip:	BAYONNE, NJ 07002
Emission Year:	Not reported
Facility Number:	10084
NAICS Code:	Not reported
Pollutant Name:	Not reported
Tons/Year lbs/Year For Taps 1000 Tons/Year For CO2:	Not reported
Tons/Season (5/1-9/30):	Not reported
Lbs/Day Peak Ozone Season (6/1-8/31):	Not reported
Lbs/Day Co-season (12/1-2/31):	Not reported
Permit of Emission:	PERMIT
X Coordinate:	600371
Y Coordinate:	664010
Coordinate Units:	NJ State Plane (NAD83) - USFEET
Coordinate Type:	Digital Image
Active Number:	PCP960256
Active Type Description:	Construction of New Source
Document Status:	Superseded (Archived)
Expiration Date:	07/30/2002
Active Flag:	N
NAICS Description:	Not reported
TPY of Fugitive Emissions:	Not reported
TPY of Non-Fugitive Emissions:	Not reported
Ozone Season Non-Fugitives:	Not reported
Ozone Season Fugitive:	Not reported
May Sep Fugitive QTY:	Not reported
May Sep Total QTY:	Not reported

IMTT TERMINALS BAYONNE (Continued) **S105343789**

Name:	IMTT BAYONNE
Address:	250 E 22ND ST
City,State,Zip:	BAYONNE, NJ 07002
Emission Year:	Not reported
Facility Number:	10084
NAICS Code:	Not reported
Pollutant Name:	Not reported
Tons/Year lbs/Year For Taps 1000 Tons/Year For CO2:	Not reported
Tons/Season (5/1-9/30):	Not reported
Lbs/Day Peak Ozone Season (6/1-8/31):	Not reported
Lbs/Day Co-season (12/1-2/31):	Not reported
Permit of Emission:	PERMIT
X Coordinate:	600371
Y Coordinate:	664010
Coordinate Units:	NJ State Plane (NAD83) - USFEET
Coordinate Type:	Digital Image
Active Number:	PCP960257
Active Type Description:	Construction of New Source
Document Status:	Superseded (Archived)
Expiration Date:	07/30/2002
Active Flag:	N
NAICS Description:	Not reported
TPY of Fugitive Emissions:	Not reported
TPY of Non-Fugitive Emissions:	Not reported
Ozone Season Non-Fugitives:	Not reported
Ozone Season Fugitive:	Not reported
May Sep Fugitive QTY:	Not reported
May Sep Total QTY:	Not reported

Name:	IMTT BAYONNE
Address:	250 E 22ND ST
City,State,Zip:	BAYONNE, NJ 07002
Emission Year:	Not reported
Facility Number:	10084
NAICS Code:	Not reported
Pollutant Name:	Not reported
Tons/Year lbs/Year For Taps 1000 Tons/Year For CO2:	Not reported
Tons/Season (5/1-9/30):	Not reported
Lbs/Day Peak Ozone Season (6/1-8/31):	Not reported
Lbs/Day Co-season (12/1-2/31):	Not reported
Permit of Emission:	PERMIT
X Coordinate:	600371
Y Coordinate:	664010
Coordinate Units:	NJ State Plane (NAD83) - USFEET
Coordinate Type:	Digital Image
Active Number:	PCP960258
Active Type Description:	Construction of New Source
Document Status:	Superseded (Archived)
Expiration Date:	07/30/2002
Active Flag:	N
NAICS Description:	Not reported
TPY of Fugitive Emissions:	Not reported
TPY of Non-Fugitive Emissions:	Not reported
Ozone Season Non-Fugitives:	Not reported
Ozone Season Fugitive:	Not reported
May Sep Fugitive QTY:	Not reported
May Sep Total QTY:	Not reported

IMTT TERMINALS BAYONNE (Continued) **S105343789**

Name:	IMTT BAYONNE
Address:	250 E 22ND ST
City,State,Zip:	BAYONNE, NJ 07002
Emission Year:	Not reported
Facility Number:	10084
NAICS Code:	Not reported
Pollutant Name:	Not reported
Tons/Year lbs/Year For Taps 1000 Tons/Year For CO2:	Not reported
Tons/Season (5/1-9/30):	Not reported
Lbs/Day Peak Ozone Season (6/1-8/31):	Not reported
Lbs/Day Co-season (12/1-2/31):	Not reported
Permit of Emission:	PERMIT
X Coordinate:	600371
Y Coordinate:	664010
Coordinate Units:	NJ State Plane (NAD83) - USFEET
Coordinate Type:	Digital Image
Active Number:	PCP960259
Active Type Description:	Construction of New Source
Document Status:	Superseded (Archived)
Expiration Date:	07/30/2002
Active Flag:	N
NAICS Description:	Not reported
TPY of Fugitive Emissions:	Not reported
TPY of Non-Fugitive Emissions:	Not reported
Ozone Season Non-Fugitives:	Not reported
Ozone Season Fugitive:	Not reported
May Sep Fugitive QTY:	Not reported
May Sep Total QTY:	Not reported

Name:	IMTT BAYONNE
Address:	250 E 22ND ST
City,State,Zip:	BAYONNE, NJ 07002
Emission Year:	Not reported
Facility Number:	10084
NAICS Code:	Not reported
Pollutant Name:	Not reported
Tons/Year lbs/Year For Taps 1000 Tons/Year For CO2:	Not reported
Tons/Season (5/1-9/30):	Not reported
Lbs/Day Peak Ozone Season (6/1-8/31):	Not reported
Lbs/Day Co-season (12/1-2/31):	Not reported
Permit of Emission:	PERMIT
X Coordinate:	600371
Y Coordinate:	664010
Coordinate Units:	NJ State Plane (NAD83) - USFEET
Coordinate Type:	Digital Image
Active Number:	PCP960260
Active Type Description:	Construction of New Source
Document Status:	Superseded (Archived)
Expiration Date:	07/30/2002
Active Flag:	N
NAICS Description:	Not reported
TPY of Fugitive Emissions:	Not reported
TPY of Non-Fugitive Emissions:	Not reported
Ozone Season Non-Fugitives:	Not reported
Ozone Season Fugitive:	Not reported
May Sep Fugitive QTY:	Not reported
May Sep Total QTY:	Not reported

IMTT TERMINALS BAYONNE (Continued) **S105343789**

Name:	IMTT BAYONNE
Address:	250 E 22ND ST
City,State,Zip:	BAYONNE, NJ 07002
Emission Year:	Not reported
Facility Number:	10084
NAICS Code:	Not reported
Pollutant Name:	Not reported
Tons/Year lbs/Year For Taps 1000 Tons/Year For CO2:	Not reported
Tons/Season (5/1-9/30):	Not reported
Lbs/Day Peak Ozone Season (6/1-8/31):	Not reported
Lbs/Day Co-season (12/1-2/31):	Not reported
Permit of Emission:	PERMIT
X Coordinate:	600371
Y Coordinate:	664010
Coordinate Units:	NJ State Plane (NAD83) - USFEET
Coordinate Type:	Digital Image
Active Number:	PCP960261
Active Type Description:	Construction of New Source
Document Status:	Superseded (Archived)
Expiration Date:	07/30/2002
Active Flag:	N
NAICS Description:	Not reported
TPY of Fugitive Emissions:	Not reported
TPY of Non-Fugitive Emissions:	Not reported
Ozone Season Non-Fugitives:	Not reported
Ozone Season Fugitive:	Not reported
May Sep Fugitive QTY:	Not reported
May Sep Total QTY:	Not reported

Name:	IMTT BAYONNE
Address:	250 E 22ND ST
City,State,Zip:	BAYONNE, NJ 07002
Emission Year:	Not reported
Facility Number:	10084
NAICS Code:	Not reported
Pollutant Name:	Not reported
Tons/Year lbs/Year For Taps 1000 Tons/Year For CO2:	Not reported
Tons/Season (5/1-9/30):	Not reported
Lbs/Day Peak Ozone Season (6/1-8/31):	Not reported
Lbs/Day Co-season (12/1-2/31):	Not reported
Permit of Emission:	PERMIT
X Coordinate:	600371
Y Coordinate:	664010
Coordinate Units:	NJ State Plane (NAD83) - USFEET
Coordinate Type:	Digital Image
Active Number:	PCP960262
Active Type Description:	Construction of New Source
Document Status:	Superseded (Archived)
Expiration Date:	07/30/2002
Active Flag:	N
NAICS Description:	Not reported
TPY of Fugitive Emissions:	Not reported
TPY of Non-Fugitive Emissions:	Not reported
Ozone Season Non-Fugitives:	Not reported
Ozone Season Fugitive:	Not reported
May Sep Fugitive QTY:	Not reported
May Sep Total QTY:	Not reported

IMTT TERMINALS BAYONNE (Continued) **S105343789**

Name:	IMTT BAYONNE
Address:	250 E 22ND ST
City,State,Zip:	BAYONNE, NJ 07002
Emission Year:	Not reported
Facility Number:	10084
NAICS Code:	Not reported
Pollutant Name:	Not reported
Tons/Year lbs/Year For Taps 1000 Tons/Year For CO2:	Not reported
Tons/Season (5/1-9/30):	Not reported
Lbs/Day Peak Ozone Season (6/1-8/31):	Not reported
Lbs/Day Co-season (12/1-2/31):	Not reported
Permit of Emission:	PERMIT
X Coordinate:	600371
Y Coordinate:	664010
Coordinate Units:	NJ State Plane (NAD83) - USFEET
Coordinate Type:	Digital Image
Active Number:	PCP960263
Active Type Description:	Construction of New Source
Document Status:	Superseded (Archived)
Expiration Date:	07/30/2002
Active Flag:	N
NAICS Description:	Not reported
TPY of Fugitive Emissions:	Not reported
TPY of Non-Fugitive Emissions:	Not reported
Ozone Season Non-Fugitives:	Not reported
Ozone Season Fugitive:	Not reported
May Sep Fugitive QTY:	Not reported
May Sep Total QTY:	Not reported

Name:	IMTT BAYONNE
Address:	250 E 22ND ST
City,State,Zip:	BAYONNE, NJ 07002
Emission Year:	Not reported
Facility Number:	10084
NAICS Code:	Not reported
Pollutant Name:	Not reported
Tons/Year lbs/Year For Taps 1000 Tons/Year For CO2:	Not reported
Tons/Season (5/1-9/30):	Not reported
Lbs/Day Peak Ozone Season (6/1-8/31):	Not reported
Lbs/Day Co-season (12/1-2/31):	Not reported
Permit of Emission:	PERMIT
X Coordinate:	600371
Y Coordinate:	664010
Coordinate Units:	NJ State Plane (NAD83) - USFEET
Coordinate Type:	Digital Image
Active Number:	PCP960264
Active Type Description:	Construction of New Source
Document Status:	Superseded (Archived)
Expiration Date:	09/17/2002
Active Flag:	N
NAICS Description:	Not reported
TPY of Fugitive Emissions:	Not reported
TPY of Non-Fugitive Emissions:	Not reported
Ozone Season Non-Fugitives:	Not reported
Ozone Season Fugitive:	Not reported
May Sep Fugitive QTY:	Not reported
May Sep Total QTY:	Not reported

IMTT TERMINALS BAYONNE (Continued) **S105343789**

Name:	IMTT BAYONNE
Address:	250 E 22ND ST
City,State,Zip:	BAYONNE, NJ 07002
Emission Year:	Not reported
Facility Number:	10084
NAICS Code:	Not reported
Pollutant Name:	Not reported
Tons/Year lbs/Year For Taps 1000 Tons/Year For CO2:	Not reported
Tons/Season (5/1-9/30):	Not reported
Lbs/Day Peak Ozone Season (6/1-8/31):	Not reported
Lbs/Day Co-season (12/1-2/31):	Not reported
Permit of Emission:	PERMIT
X Coordinate:	600371
Y Coordinate:	664010
Coordinate Units:	NJ State Plane (NAD83) - USFEET
Coordinate Type:	Digital Image
Active Number:	PCP960265
Active Type Description:	Construction of New Source
Document Status:	Superseded (Archived)
Expiration Date:	09/17/2002
Active Flag:	N
NAICS Description:	Not reported
TPY of Fugitive Emissions:	Not reported
TPY of Non-Fugitive Emissions:	Not reported
Ozone Season Non-Fugitives:	Not reported
Ozone Season Fugitive:	Not reported
May Sep Fugitive QTY:	Not reported
May Sep Total QTY:	Not reported

Name:	IMTT BAYONNE
Address:	250 E 22ND ST
City,State,Zip:	BAYONNE, NJ 07002
Emission Year:	Not reported
Facility Number:	10084
NAICS Code:	Not reported
Pollutant Name:	Not reported
Tons/Year lbs/Year For Taps 1000 Tons/Year For CO2:	Not reported
Tons/Season (5/1-9/30):	Not reported
Lbs/Day Peak Ozone Season (6/1-8/31):	Not reported
Lbs/Day Co-season (12/1-2/31):	Not reported
Permit of Emission:	PERMIT
X Coordinate:	600371
Y Coordinate:	664010
Coordinate Units:	NJ State Plane (NAD83) - USFEET
Coordinate Type:	Digital Image
Active Number:	PCP960266
Active Type Description:	Construction of New Source
Document Status:	Superseded (Archived)
Expiration Date:	07/30/2002
Active Flag:	N
NAICS Description:	Not reported
TPY of Fugitive Emissions:	Not reported
TPY of Non-Fugitive Emissions:	Not reported
Ozone Season Non-Fugitives:	Not reported
Ozone Season Fugitive:	Not reported
May Sep Fugitive QTY:	Not reported
May Sep Total QTY:	Not reported

IMTT TERMINALS BAYONNE (Continued) **S105343789**

Name:	IMTT BAYONNE
Address:	250 E 22ND ST
City,State,Zip:	BAYONNE, NJ 07002
Emission Year:	Not reported
Facility Number:	10084
NAICS Code:	Not reported
Pollutant Name:	Not reported
Tons/Year lbs/Year For Taps 1000 Tons/Year For CO2:	Not reported
Tons/Season (5/1-9/30):	Not reported
Lbs/Day Peak Ozone Season (6/1-8/31):	Not reported
Lbs/Day Co-season (12/1-2/31):	Not reported
Permit of Emission:	PERMIT
X Coordinate:	600371
Y Coordinate:	664010
Coordinate Units:	NJ State Plane (NAD83) - USFEET
Coordinate Type:	Digital Image
Active Number:	PCP960267
Active Type Description:	Construction of New Source
Document Status:	Superseded (Archived)
Expiration Date:	07/30/2002
Active Flag:	N
NAICS Description:	Not reported
TPY of Fugitive Emissions:	Not reported
TPY of Non-Fugitive Emissions:	Not reported
Ozone Season Non-Fugitives:	Not reported
Ozone Season Fugitive:	Not reported
May Sep Fugitive QTY:	Not reported
May Sep Total QTY:	Not reported

Name:	IMTT BAYONNE
Address:	250 E 22ND ST
City,State,Zip:	BAYONNE, NJ 07002
Emission Year:	Not reported
Facility Number:	10084
NAICS Code:	Not reported
Pollutant Name:	Not reported
Tons/Year lbs/Year For Taps 1000 Tons/Year For CO2:	Not reported
Tons/Season (5/1-9/30):	Not reported
Lbs/Day Peak Ozone Season (6/1-8/31):	Not reported
Lbs/Day Co-season (12/1-2/31):	Not reported
Permit of Emission:	PERMIT
X Coordinate:	600371
Y Coordinate:	664010
Coordinate Units:	NJ State Plane (NAD83) - USFEET
Coordinate Type:	Digital Image
Active Number:	PCP960268
Active Type Description:	Construction of New Source
Document Status:	Superseded (Archived)
Expiration Date:	07/30/2002
Active Flag:	N
NAICS Description:	Not reported
TPY of Fugitive Emissions:	Not reported
TPY of Non-Fugitive Emissions:	Not reported
Ozone Season Non-Fugitives:	Not reported
Ozone Season Fugitive:	Not reported
May Sep Fugitive QTY:	Not reported
May Sep Total QTY:	Not reported

IMTT TERMINALS BAYONNE (Continued) **S105343789**

Name:	IMTT BAYONNE
Address:	250 E 22ND ST
City,State,Zip:	BAYONNE, NJ 07002
Emission Year:	Not reported
Facility Number:	10084
NAICS Code:	Not reported
Pollutant Name:	Not reported
Tons/Year lbs/Year For Taps 1000 Tons/Year For CO2:	Not reported
Tons/Season (5/1-9/30):	Not reported
Lbs/Day Peak Ozone Season (6/1-8/31):	Not reported
Lbs/Day Co-season (12/1-2/31):	Not reported
Permit of Emission:	PERMIT
X Coordinate:	600371
Y Coordinate:	664010
Coordinate Units:	NJ State Plane (NAD83) - USFEET
Coordinate Type:	Digital Image
Active Number:	PCP960269
Active Type Description:	Construction of New Source
Document Status:	Superseded (Archived)
Expiration Date:	07/30/2002
Active Flag:	N
NAICS Description:	Not reported
TPY of Fugitive Emissions:	Not reported
TPY of Non-Fugitive Emissions:	Not reported
Ozone Season Non-Fugitives:	Not reported
Ozone Season Fugitive:	Not reported
May Sep Fugitive QTY:	Not reported
May Sep Total QTY:	Not reported

Name:	IMTT BAYONNE
Address:	250 E 22ND ST
City,State,Zip:	BAYONNE, NJ 07002
Emission Year:	Not reported
Facility Number:	10084
NAICS Code:	Not reported
Pollutant Name:	Not reported
Tons/Year lbs/Year For Taps 1000 Tons/Year For CO2:	Not reported
Tons/Season (5/1-9/30):	Not reported
Lbs/Day Peak Ozone Season (6/1-8/31):	Not reported
Lbs/Day Co-season (12/1-2/31):	Not reported
Permit of Emission:	PERMIT
X Coordinate:	600371
Y Coordinate:	664010
Coordinate Units:	NJ State Plane (NAD83) - USFEET
Coordinate Type:	Digital Image
Active Number:	PCP960270
Active Type Description:	Construction of New Source
Document Status:	Superseded (Archived)
Expiration Date:	07/30/2002
Active Flag:	N
NAICS Description:	Not reported
TPY of Fugitive Emissions:	Not reported
TPY of Non-Fugitive Emissions:	Not reported
Ozone Season Non-Fugitives:	Not reported
Ozone Season Fugitive:	Not reported
May Sep Fugitive QTY:	Not reported
May Sep Total QTY:	Not reported

IMTT TERMINALS BAYONNE (Continued) **S105343789**

Name:	IMTT BAYONNE
Address:	250 E 22ND ST
City,State,Zip:	BAYONNE, NJ 07002
Emission Year:	Not reported
Facility Number:	10084
NAICS Code:	Not reported
Pollutant Name:	Not reported
Tons/Year lbs/Year For Taps 1000 Tons/Year For CO2:	Not reported
Tons/Season (5/1-9/30):	Not reported
Lbs/Day Peak Ozone Season (6/1-8/31):	Not reported
Lbs/Day Co-season (12/1-2/31):	Not reported
Permit of Emission:	PERMIT
X Coordinate:	600371
Y Coordinate:	664010
Coordinate Units:	NJ State Plane (NAD83) - USFEET
Coordinate Type:	Digital Image
Active Number:	PCP960271
Active Type Description:	Construction of New Source
Document Status:	Superseded (Archived)
Expiration Date:	07/30/2002
Active Flag:	N
NAICS Description:	Not reported
TPY of Fugitive Emissions:	Not reported
TPY of Non-Fugitive Emissions:	Not reported
Ozone Season Non-Fugitives:	Not reported
Ozone Season Fugitive:	Not reported
May Sep Fugitive QTY:	Not reported
May Sep Total QTY:	Not reported

Name:	IMTT BAYONNE
Address:	250 E 22ND ST
City,State,Zip:	BAYONNE, NJ 07002
Emission Year:	Not reported
Facility Number:	10084
NAICS Code:	Not reported
Pollutant Name:	Not reported
Tons/Year lbs/Year For Taps 1000 Tons/Year For CO2:	Not reported
Tons/Season (5/1-9/30):	Not reported
Lbs/Day Peak Ozone Season (6/1-8/31):	Not reported
Lbs/Day Co-season (12/1-2/31):	Not reported
Permit of Emission:	PERMIT
X Coordinate:	600371
Y Coordinate:	664010
Coordinate Units:	NJ State Plane (NAD83) - USFEET
Coordinate Type:	Digital Image
Active Number:	PCP960272
Active Type Description:	Construction of New Source
Document Status:	Superseded (Archived)
Expiration Date:	07/30/2002
Active Flag:	N
NAICS Description:	Not reported
TPY of Fugitive Emissions:	Not reported
TPY of Non-Fugitive Emissions:	Not reported
Ozone Season Non-Fugitives:	Not reported
Ozone Season Fugitive:	Not reported
May Sep Fugitive QTY:	Not reported
May Sep Total QTY:	Not reported

IMTT TERMINALS BAYONNE (Continued) **S105343789**

Name:	IMTT BAYONNE
Address:	250 E 22ND ST
City,State,Zip:	BAYONNE, NJ 07002
Emission Year:	Not reported
Facility Number:	10084
NAICS Code:	Not reported
Pollutant Name:	Not reported
Tons/Year lbs/Year For Taps 1000 Tons/Year For CO2:	Not reported
Tons/Season (5/1-9/30):	Not reported
Lbs/Day Peak Ozone Season (6/1-8/31):	Not reported
Lbs/Day Co-season (12/1-2/31):	Not reported
Permit of Emission:	PERMIT
X Coordinate:	600371
Y Coordinate:	664010
Coordinate Units:	NJ State Plane (NAD83) - USFEET
Coordinate Type:	Digital Image
Active Number:	PCP960273
Active Type Description:	Grandfathered Equipment
Document Status:	Superseded (Archived)
Expiration Date:	07/30/2002
Active Flag:	N
NAICS Description:	Not reported
TPY of Fugitive Emissions:	Not reported
TPY of Non-Fugitive Emissions:	Not reported
Ozone Season Non-Fugitives:	Not reported
Ozone Season Fugitive:	Not reported
May Sep Fugitive QTY:	Not reported
May Sep Total QTY:	Not reported

Name:	IMTT BAYONNE
Address:	250 E 22ND ST
City,State,Zip:	BAYONNE, NJ 07002
Emission Year:	Not reported
Facility Number:	10084
NAICS Code:	Not reported
Pollutant Name:	Not reported
Tons/Year lbs/Year For Taps 1000 Tons/Year For CO2:	Not reported
Tons/Season (5/1-9/30):	Not reported
Lbs/Day Peak Ozone Season (6/1-8/31):	Not reported
Lbs/Day Co-season (12/1-2/31):	Not reported
Permit of Emission:	PERMIT
X Coordinate:	600371
Y Coordinate:	664010
Coordinate Units:	NJ State Plane (NAD83) - USFEET
Coordinate Type:	Digital Image
Active Number:	PCP960274
Active Type Description:	Construction of New Source
Document Status:	Superseded (Archived)
Expiration Date:	07/30/2002
Active Flag:	N
NAICS Description:	Not reported
TPY of Fugitive Emissions:	Not reported
TPY of Non-Fugitive Emissions:	Not reported
Ozone Season Non-Fugitives:	Not reported
Ozone Season Fugitive:	Not reported
May Sep Fugitive QTY:	Not reported
May Sep Total QTY:	Not reported

IMTT TERMINALS BAYONNE (Continued) **S105343789**

Name:	IMTT BAYONNE
Address:	250 E 22ND ST
City,State,Zip:	BAYONNE, NJ 07002
Emission Year:	Not reported
Facility Number:	10084
NAICS Code:	Not reported
Pollutant Name:	Not reported
Tons/Year lbs/Year For Taps 1000 Tons/Year For CO2:	Not reported
Tons/Season (5/1-9/30):	Not reported
Lbs/Day Peak Ozone Season (6/1-8/31):	Not reported
Lbs/Day Co-season (12/1-2/31):	Not reported
Permit of Emission:	PERMIT
X Coordinate:	600371
Y Coordinate:	664010
Coordinate Units:	NJ State Plane (NAD83) - USFEET
Coordinate Type:	Digital Image
Active Number:	PCP960275
Active Type Description:	Grandfathered Equipment
Document Status:	Superseded (Archived)
Expiration Date:	07/30/2002
Active Flag:	N
NAICS Description:	Not reported
TPY of Fugitive Emissions:	Not reported
TPY of Non-Fugitive Emissions:	Not reported
Ozone Season Non-Fugitives:	Not reported
Ozone Season Fugitive:	Not reported
May Sep Fugitive QTY:	Not reported
May Sep Total QTY:	Not reported

Name:	IMTT BAYONNE
Address:	250 E 22ND ST
City,State,Zip:	BAYONNE, NJ 07002
Emission Year:	Not reported
Facility Number:	10084
NAICS Code:	Not reported
Pollutant Name:	Not reported
Tons/Year lbs/Year For Taps 1000 Tons/Year For CO2:	Not reported
Tons/Season (5/1-9/30):	Not reported
Lbs/Day Peak Ozone Season (6/1-8/31):	Not reported
Lbs/Day Co-season (12/1-2/31):	Not reported
Permit of Emission:	PERMIT
X Coordinate:	600371
Y Coordinate:	664010
Coordinate Units:	NJ State Plane (NAD83) - USFEET
Coordinate Type:	Digital Image
Active Number:	PCP960276
Active Type Description:	Construction of New Source
Document Status:	Superseded (Archived)
Expiration Date:	07/30/2002
Active Flag:	N
NAICS Description:	Not reported
TPY of Fugitive Emissions:	Not reported
TPY of Non-Fugitive Emissions:	Not reported
Ozone Season Non-Fugitives:	Not reported
Ozone Season Fugitive:	Not reported
May Sep Fugitive QTY:	Not reported
May Sep Total QTY:	Not reported

IMTT TERMINALS BAYONNE (Continued) **S105343789**

Name:	IMTT BAYONNE
Address:	250 E 22ND ST
City,State,Zip:	BAYONNE, NJ 07002
Emission Year:	Not reported
Facility Number:	10084
NAICS Code:	Not reported
Pollutant Name:	Not reported
Tons/Year lbs/Year For Taps 1000 Tons/Year For CO2:	Not reported
Tons/Season (5/1-9/30):	Not reported
Lbs/Day Peak Ozone Season (6/1-8/31):	Not reported
Lbs/Day Co-season (12/1-2/31):	Not reported
Permit of Emission:	PERMIT
X Coordinate:	600371
Y Coordinate:	664010
Coordinate Units:	NJ State Plane (NAD83) - USFEET
Coordinate Type:	Digital Image
Active Number:	PCP960277
Active Type Description:	Construction of New Source
Document Status:	Superseded (Archived)
Expiration Date:	07/30/2002
Active Flag:	N
NAICS Description:	Not reported
TPY of Fugitive Emissions:	Not reported
TPY of Non-Fugitive Emissions:	Not reported
Ozone Season Non-Fugitives:	Not reported
Ozone Season Fugitive:	Not reported
May Sep Fugitive QTY:	Not reported
May Sep Total QTY:	Not reported

Name:	IMTT BAYONNE
Address:	250 E 22ND ST
City,State,Zip:	BAYONNE, NJ 07002
Emission Year:	Not reported
Facility Number:	10084
NAICS Code:	Not reported
Pollutant Name:	Not reported
Tons/Year lbs/Year For Taps 1000 Tons/Year For CO2:	Not reported
Tons/Season (5/1-9/30):	Not reported
Lbs/Day Peak Ozone Season (6/1-8/31):	Not reported
Lbs/Day Co-season (12/1-2/31):	Not reported
Permit of Emission:	PERMIT
X Coordinate:	600371
Y Coordinate:	664010
Coordinate Units:	NJ State Plane (NAD83) - USFEET
Coordinate Type:	Digital Image
Active Number:	PCP960278
Active Type Description:	Construction of New Source
Document Status:	Superseded (Archived)
Expiration Date:	07/30/2002
Active Flag:	N
NAICS Description:	Not reported
TPY of Fugitive Emissions:	Not reported
TPY of Non-Fugitive Emissions:	Not reported
Ozone Season Non-Fugitives:	Not reported
Ozone Season Fugitive:	Not reported
May Sep Fugitive QTY:	Not reported
May Sep Total QTY:	Not reported

IMTT TERMINALS BAYONNE (Continued) **S105343789**

Name:	IMTT BAYONNE
Address:	250 E 22ND ST
City,State,Zip:	BAYONNE, NJ 07002
Emission Year:	Not reported
Facility Number:	10084
NAICS Code:	Not reported
Pollutant Name:	Not reported
Tons/Year lbs/Year For Taps 1000 Tons/Year For CO2:	Not reported
Tons/Season (5/1-9/30):	Not reported
Lbs/Day Peak Ozone Season (6/1-8/31):	Not reported
Lbs/Day Co-season (12/1-2/31):	Not reported
Permit of Emission:	PERMIT
X Coordinate:	600371
Y Coordinate:	664010
Coordinate Units:	NJ State Plane (NAD83) - USFEET
Coordinate Type:	Digital Image
Active Number:	PCP960279
Active Type Description:	Construction of New Source
Document Status:	Superseded (Archived)
Expiration Date:	07/30/2002
Active Flag:	N
NAICS Description:	Not reported
TPY of Fugitive Emissions:	Not reported
TPY of Non-Fugitive Emissions:	Not reported
Ozone Season Non-Fugitives:	Not reported
Ozone Season Fugitive:	Not reported
May Sep Fugitive QTY:	Not reported
May Sep Total QTY:	Not reported

Name:	IMTT BAYONNE
Address:	250 E 22ND ST
City,State,Zip:	BAYONNE, NJ 07002
Emission Year:	Not reported
Facility Number:	10084
NAICS Code:	Not reported
Pollutant Name:	Not reported
Tons/Year lbs/Year For Taps 1000 Tons/Year For CO2:	Not reported
Tons/Season (5/1-9/30):	Not reported
Lbs/Day Peak Ozone Season (6/1-8/31):	Not reported
Lbs/Day Co-season (12/1-2/31):	Not reported
Permit of Emission:	PERMIT
X Coordinate:	600371
Y Coordinate:	664010
Coordinate Units:	NJ State Plane (NAD83) - USFEET
Coordinate Type:	Digital Image
Active Number:	PCP960280
Active Type Description:	Construction of New Source
Document Status:	Superseded (Archived)
Expiration Date:	07/30/2002
Active Flag:	N
NAICS Description:	Not reported
TPY of Fugitive Emissions:	Not reported
TPY of Non-Fugitive Emissions:	Not reported
Ozone Season Non-Fugitives:	Not reported
Ozone Season Fugitive:	Not reported
May Sep Fugitive QTY:	Not reported
May Sep Total QTY:	Not reported

IMTT TERMINALS BAYONNE (Continued) **S105343789**

Name:	IMTT BAYONNE
Address:	250 E 22ND ST
City,State,Zip:	BAYONNE, NJ 07002
Emission Year:	Not reported
Facility Number:	10084
NAICS Code:	Not reported
Pollutant Name:	Not reported
Tons/Year lbs/Year For Taps 1000 Tons/Year For CO2:	Not reported
Tons/Season (5/1-9/30):	Not reported
Lbs/Day Peak Ozone Season (6/1-8/31):	Not reported
Lbs/Day Co-season (12/1-2/31):	Not reported
Permit of Emission:	PERMIT
X Coordinate:	600371
Y Coordinate:	664010
Coordinate Units:	NJ State Plane (NAD83) - USFEET
Coordinate Type:	Digital Image
Active Number:	PCP960281
Active Type Description:	Grandfathered Equipment
Document Status:	Superseded (Archived)
Expiration Date:	07/30/2002
Active Flag:	N
NAICS Description:	Not reported
TPY of Fugitive Emissions:	Not reported
TPY of Non-Fugitive Emissions:	Not reported
Ozone Season Non-Fugitives:	Not reported
Ozone Season Fugitive:	Not reported
May Sep Fugitive QTY:	Not reported
May Sep Total QTY:	Not reported

Name:	IMTT BAYONNE
Address:	250 E 22ND ST
City,State,Zip:	BAYONNE, NJ 07002
Emission Year:	Not reported
Facility Number:	10084
NAICS Code:	Not reported
Pollutant Name:	Not reported
Tons/Year lbs/Year For Taps 1000 Tons/Year For CO2:	Not reported
Tons/Season (5/1-9/30):	Not reported
Lbs/Day Peak Ozone Season (6/1-8/31):	Not reported
Lbs/Day Co-season (12/1-2/31):	Not reported
Permit of Emission:	PERMIT
X Coordinate:	600371
Y Coordinate:	664010
Coordinate Units:	NJ State Plane (NAD83) - USFEET
Coordinate Type:	Digital Image
Active Number:	PCP960282
Active Type Description:	Grandfathered Equipment
Document Status:	Superseded (Archived)
Expiration Date:	07/30/2002
Active Flag:	N
NAICS Description:	Not reported
TPY of Fugitive Emissions:	Not reported
TPY of Non-Fugitive Emissions:	Not reported
Ozone Season Non-Fugitives:	Not reported
Ozone Season Fugitive:	Not reported
May Sep Fugitive QTY:	Not reported
May Sep Total QTY:	Not reported

IMTT TERMINALS BAYONNE (Continued) **S105343789**

Name:	IMTT BAYONNE
Address:	250 E 22ND ST
City,State,Zip:	BAYONNE, NJ 07002
Emission Year:	Not reported
Facility Number:	10084
NAICS Code:	Not reported
Pollutant Name:	Not reported
Tons/Year lbs/Year For Taps 1000 Tons/Year For CO2:	Not reported
Tons/Season (5/1-9/30):	Not reported
Lbs/Day Peak Ozone Season (6/1-8/31):	Not reported
Lbs/Day Co-season (12/1-2/31):	Not reported
Permit of Emission:	PERMIT
X Coordinate:	600371
Y Coordinate:	664010
Coordinate Units:	NJ State Plane (NAD83) - USFEET
Coordinate Type:	Digital Image
Active Number:	PCP960283
Active Type Description:	Construction of New Source
Document Status:	Superseded (Archived)
Expiration Date:	07/30/2002
Active Flag:	N
NAICS Description:	Not reported
TPY of Fugitive Emissions:	Not reported
TPY of Non-Fugitive Emissions:	Not reported
Ozone Season Non-Fugitives:	Not reported
Ozone Season Fugitive:	Not reported
May Sep Fugitive QTY:	Not reported
May Sep Total QTY:	Not reported

Name:	IMTT BAYONNE
Address:	250 E 22ND ST
City,State,Zip:	BAYONNE, NJ 07002
Emission Year:	Not reported
Facility Number:	10084
NAICS Code:	Not reported
Pollutant Name:	Not reported
Tons/Year lbs/Year For Taps 1000 Tons/Year For CO2:	Not reported
Tons/Season (5/1-9/30):	Not reported
Lbs/Day Peak Ozone Season (6/1-8/31):	Not reported
Lbs/Day Co-season (12/1-2/31):	Not reported
Permit of Emission:	PERMIT
X Coordinate:	600371
Y Coordinate:	664010
Coordinate Units:	NJ State Plane (NAD83) - USFEET
Coordinate Type:	Digital Image
Active Number:	PCP960284
Active Type Description:	Construction of New Source
Document Status:	Superseded (Archived)
Expiration Date:	07/30/2002
Active Flag:	N
NAICS Description:	Not reported
TPY of Fugitive Emissions:	Not reported
TPY of Non-Fugitive Emissions:	Not reported
Ozone Season Non-Fugitives:	Not reported
Ozone Season Fugitive:	Not reported
May Sep Fugitive QTY:	Not reported
May Sep Total QTY:	Not reported

IMTT TERMINALS BAYONNE (Continued) **S105343789**

Name:	IMTT BAYONNE
Address:	250 E 22ND ST
City,State,Zip:	BAYONNE, NJ 07002
Emission Year:	Not reported
Facility Number:	10084
NAICS Code:	Not reported
Pollutant Name:	Not reported
Tons/Year lbs/Year For Taps 1000 Tons/Year For CO2:	Not reported
Tons/Season (5/1-9/30):	Not reported
Lbs/Day Peak Ozone Season (6/1-8/31):	Not reported
Lbs/Day Co-season (12/1-2/31):	Not reported
Permit of Emission:	PERMIT
X Coordinate:	600371
Y Coordinate:	664010
Coordinate Units:	NJ State Plane (NAD83) - USFEET
Coordinate Type:	Digital Image
Active Number:	PCP960285
Active Type Description:	Construction of New Source
Document Status:	Superseded (Archived)
Expiration Date:	07/30/2002
Active Flag:	N
NAICS Description:	Not reported
TPY of Fugitive Emissions:	Not reported
TPY of Non-Fugitive Emissions:	Not reported
Ozone Season Non-Fugitives:	Not reported
Ozone Season Fugitive:	Not reported
May Sep Fugitive QTY:	Not reported
May Sep Total QTY:	Not reported

Name:	IMTT BAYONNE
Address:	250 E 22ND ST
City,State,Zip:	BAYONNE, NJ 07002
Emission Year:	Not reported
Facility Number:	10084
NAICS Code:	Not reported
Pollutant Name:	Not reported
Tons/Year lbs/Year For Taps 1000 Tons/Year For CO2:	Not reported
Tons/Season (5/1-9/30):	Not reported
Lbs/Day Peak Ozone Season (6/1-8/31):	Not reported
Lbs/Day Co-season (12/1-2/31):	Not reported
Permit of Emission:	PERMIT
X Coordinate:	600371
Y Coordinate:	664010
Coordinate Units:	NJ State Plane (NAD83) - USFEET
Coordinate Type:	Digital Image
Active Number:	PCP960286
Active Type Description:	Grandfathered Equipment
Document Status:	Superseded (Archived)
Expiration Date:	07/30/2002
Active Flag:	N
NAICS Description:	Not reported
TPY of Fugitive Emissions:	Not reported
TPY of Non-Fugitive Emissions:	Not reported
Ozone Season Non-Fugitives:	Not reported
Ozone Season Fugitive:	Not reported
May Sep Fugitive QTY:	Not reported
May Sep Total QTY:	Not reported

IMTT TERMINALS BAYONNE (Continued) **S105343789**

Name:	IMTT BAYONNE
Address:	250 E 22ND ST
City,State,Zip:	BAYONNE, NJ 07002
Emission Year:	Not reported
Facility Number:	10084
NAICS Code:	Not reported
Pollutant Name:	Not reported
Tons/Year lbs/Year For Taps 1000 Tons/Year For CO2:	Not reported
Tons/Season (5/1-9/30):	Not reported
Lbs/Day Peak Ozone Season (6/1-8/31):	Not reported
Lbs/Day Co-season (12/1-2/31):	Not reported
Permit of Emission:	PERMIT
X Coordinate:	600371
Y Coordinate:	664010
Coordinate Units:	NJ State Plane (NAD83) - USFEET
Coordinate Type:	Digital Image
Active Number:	PCP960287
Active Type Description:	Construction of New Source
Document Status:	Superseded (Archived)
Expiration Date:	07/30/2002
Active Flag:	N
NAICS Description:	Not reported
TPY of Fugitive Emissions:	Not reported
TPY of Non-Fugitive Emissions:	Not reported
Ozone Season Non-Fugitives:	Not reported
Ozone Season Fugitive:	Not reported
May Sep Fugitive QTY:	Not reported
May Sep Total QTY:	Not reported

Name:	IMTT BAYONNE
Address:	250 E 22ND ST
City,State,Zip:	BAYONNE, NJ 07002
Emission Year:	Not reported
Facility Number:	10084
NAICS Code:	Not reported
Pollutant Name:	Not reported
Tons/Year lbs/Year For Taps 1000 Tons/Year For CO2:	Not reported
Tons/Season (5/1-9/30):	Not reported
Lbs/Day Peak Ozone Season (6/1-8/31):	Not reported
Lbs/Day Co-season (12/1-2/31):	Not reported
Permit of Emission:	PERMIT
X Coordinate:	600371
Y Coordinate:	664010
Coordinate Units:	NJ State Plane (NAD83) - USFEET
Coordinate Type:	Digital Image
Active Number:	PCP960288
Active Type Description:	Construction of New Source
Document Status:	Superseded (Archived)
Expiration Date:	07/30/2002
Active Flag:	N
NAICS Description:	Not reported
TPY of Fugitive Emissions:	Not reported
TPY of Non-Fugitive Emissions:	Not reported
Ozone Season Non-Fugitives:	Not reported
Ozone Season Fugitive:	Not reported
May Sep Fugitive QTY:	Not reported
May Sep Total QTY:	Not reported

IMTT TERMINALS BAYONNE (Continued) **S105343789**

Name:	IMTT BAYONNE
Address:	250 E 22ND ST
City,State,Zip:	BAYONNE, NJ 07002
Emission Year:	Not reported
Facility Number:	10084
NAICS Code:	Not reported
Pollutant Name:	Not reported
Tons/Year lbs/Year For Taps 1000 Tons/Year For CO2:	Not reported
Tons/Season (5/1-9/30):	Not reported
Lbs/Day Peak Ozone Season (6/1-8/31):	Not reported
Lbs/Day Co-season (12/1-2/31):	Not reported
Permit of Emission:	PERMIT
X Coordinate:	600371
Y Coordinate:	664010
Coordinate Units:	NJ State Plane (NAD83) - USFEET
Coordinate Type:	Digital Image
Active Number:	PCP960289
Active Type Description:	Grandfathered Equipment
Document Status:	Superseded (Archived)
Expiration Date:	08/28/2003
Active Flag:	N
NAICS Description:	Not reported
TPY of Fugitive Emissions:	Not reported
TPY of Non-Fugitive Emissions:	Not reported
Ozone Season Non-Fugitives:	Not reported
Ozone Season Fugitive:	Not reported
May Sep Fugitive QTY:	Not reported
May Sep Total QTY:	Not reported

Name:	IMTT BAYONNE
Address:	250 E 22ND ST
City,State,Zip:	BAYONNE, NJ 07002
Emission Year:	Not reported
Facility Number:	10084
NAICS Code:	Not reported
Pollutant Name:	Not reported
Tons/Year lbs/Year For Taps 1000 Tons/Year For CO2:	Not reported
Tons/Season (5/1-9/30):	Not reported
Lbs/Day Peak Ozone Season (6/1-8/31):	Not reported
Lbs/Day Co-season (12/1-2/31):	Not reported
Permit of Emission:	PERMIT
X Coordinate:	600371
Y Coordinate:	664010
Coordinate Units:	NJ State Plane (NAD83) - USFEET
Coordinate Type:	Digital Image
Active Number:	PCP960290
Active Type Description:	Grandfathered Equipment
Document Status:	Superseded (Archived)
Expiration Date:	08/28/2003
Active Flag:	N
NAICS Description:	Not reported
TPY of Fugitive Emissions:	Not reported
TPY of Non-Fugitive Emissions:	Not reported
Ozone Season Non-Fugitives:	Not reported
Ozone Season Fugitive:	Not reported
May Sep Fugitive QTY:	Not reported
May Sep Total QTY:	Not reported

IMTT TERMINALS BAYONNE (Continued) **S105343789**

Name:	IMTT BAYONNE
Address:	250 E 22ND ST
City,State,Zip:	BAYONNE, NJ 07002
Emission Year:	Not reported
Facility Number:	10084
NAICS Code:	Not reported
Pollutant Name:	Not reported
Tons/Year lbs/Year For Taps 1000 Tons/Year For CO2:	Not reported
Tons/Season (5/1-9/30):	Not reported
Lbs/Day Peak Ozone Season (6/1-8/31):	Not reported
Lbs/Day Co-season (12/1-2/31):	Not reported
Permit of Emission:	PERMIT
X Coordinate:	600371
Y Coordinate:	664010
Coordinate Units:	NJ State Plane (NAD83) - USFEET
Coordinate Type:	Digital Image
Active Number:	PCP960291
Active Type Description:	Grandfathered Equipment
Document Status:	Superseded (Archived)
Expiration Date:	08/28/2003
Active Flag:	N
NAICS Description:	Not reported
TPY of Fugitive Emissions:	Not reported
TPY of Non-Fugitive Emissions:	Not reported
Ozone Season Non-Fugitives:	Not reported
Ozone Season Fugitive:	Not reported
May Sep Fugitive QTY:	Not reported
May Sep Total QTY:	Not reported

Name:	IMTT BAYONNE
Address:	250 E 22ND ST
City,State,Zip:	BAYONNE, NJ 07002
Emission Year:	Not reported
Facility Number:	10084
NAICS Code:	Not reported
Pollutant Name:	Not reported
Tons/Year lbs/Year For Taps 1000 Tons/Year For CO2:	Not reported
Tons/Season (5/1-9/30):	Not reported
Lbs/Day Peak Ozone Season (6/1-8/31):	Not reported
Lbs/Day Co-season (12/1-2/31):	Not reported
Permit of Emission:	PERMIT
X Coordinate:	600371
Y Coordinate:	664010
Coordinate Units:	NJ State Plane (NAD83) - USFEET
Coordinate Type:	Digital Image
Active Number:	PCP960292
Active Type Description:	Grandfathered Equipment
Document Status:	Superseded (Archived)
Expiration Date:	08/28/2003
Active Flag:	N
NAICS Description:	Not reported
TPY of Fugitive Emissions:	Not reported
TPY of Non-Fugitive Emissions:	Not reported
Ozone Season Non-Fugitives:	Not reported
Ozone Season Fugitive:	Not reported
May Sep Fugitive QTY:	Not reported
May Sep Total QTY:	Not reported

IMTT TERMINALS BAYONNE (Continued) **S105343789**

Name:	IMTT BAYONNE
Address:	250 E 22ND ST
City,State,Zip:	BAYONNE, NJ 07002
Emission Year:	Not reported
Facility Number:	10084
NAICS Code:	Not reported
Pollutant Name:	Not reported
Tons/Year lbs/Year For Taps 1000 Tons/Year For CO2:	Not reported
Tons/Season (5/1-9/30):	Not reported
Lbs/Day Peak Ozone Season (6/1-8/31):	Not reported
Lbs/Day Co-season (12/1-2/31):	Not reported
Permit of Emission:	PERMIT
X Coordinate:	600371
Y Coordinate:	664010
Coordinate Units:	NJ State Plane (NAD83) - USFEET
Coordinate Type:	Digital Image
Active Number:	PCP960293
Active Type Description:	Grandfathered Equipment
Document Status:	Superseded (Archived)
Expiration Date:	08/28/2003
Active Flag:	N
NAICS Description:	Not reported
TPY of Fugitive Emissions:	Not reported
TPY of Non-Fugitive Emissions:	Not reported
Ozone Season Non-Fugitives:	Not reported
Ozone Season Fugitive:	Not reported
May Sep Fugitive QTY:	Not reported
May Sep Total QTY:	Not reported

Name:	IMTT BAYONNE
Address:	250 E 22ND ST
City,State,Zip:	BAYONNE, NJ 07002
Emission Year:	Not reported
Facility Number:	10084
NAICS Code:	Not reported
Pollutant Name:	Not reported
Tons/Year lbs/Year For Taps 1000 Tons/Year For CO2:	Not reported
Tons/Season (5/1-9/30):	Not reported
Lbs/Day Peak Ozone Season (6/1-8/31):	Not reported
Lbs/Day Co-season (12/1-2/31):	Not reported
Permit of Emission:	PERMIT
X Coordinate:	600371
Y Coordinate:	664010
Coordinate Units:	NJ State Plane (NAD83) - USFEET
Coordinate Type:	Digital Image
Active Number:	PCP960294
Active Type Description:	Grandfathered Equipment
Document Status:	Superseded (Archived)
Expiration Date:	08/28/2003
Active Flag:	N
NAICS Description:	Not reported
TPY of Fugitive Emissions:	Not reported
TPY of Non-Fugitive Emissions:	Not reported
Ozone Season Non-Fugitives:	Not reported
Ozone Season Fugitive:	Not reported
May Sep Fugitive QTY:	Not reported
May Sep Total QTY:	Not reported

IMTT TERMINALS BAYONNE (Continued) **S105343789**

Name:	IMTT BAYONNE
Address:	250 E 22ND ST
City,State,Zip:	BAYONNE, NJ 07002
Emission Year:	Not reported
Facility Number:	10084
NAICS Code:	Not reported
Pollutant Name:	Not reported
Tons/Year lbs/Year For Taps 1000 Tons/Year For CO2:	Not reported
Tons/Season (5/1-9/30):	Not reported
Lbs/Day Peak Ozone Season (6/1-8/31):	Not reported
Lbs/Day Co-season (12/1-2/31):	Not reported
Permit of Emission:	PERMIT
X Coordinate:	600371
Y Coordinate:	664010
Coordinate Units:	NJ State Plane (NAD83) - USFEET
Coordinate Type:	Digital Image
Active Number:	PCP960295
Active Type Description:	Grandfathered Equipment
Document Status:	Superseded (Archived)
Expiration Date:	08/28/2003
Active Flag:	N
NAICS Description:	Not reported
TPY of Fugitive Emissions:	Not reported
TPY of Non-Fugitive Emissions:	Not reported
Ozone Season Non-Fugitives:	Not reported
Ozone Season Fugitive:	Not reported
May Sep Fugitive QTY:	Not reported
May Sep Total QTY:	Not reported

Name:	IMTT BAYONNE
Address:	250 E 22ND ST
City,State,Zip:	BAYONNE, NJ 07002
Emission Year:	Not reported
Facility Number:	10084
NAICS Code:	Not reported
Pollutant Name:	Not reported
Tons/Year lbs/Year For Taps 1000 Tons/Year For CO2:	Not reported
Tons/Season (5/1-9/30):	Not reported
Lbs/Day Peak Ozone Season (6/1-8/31):	Not reported
Lbs/Day Co-season (12/1-2/31):	Not reported
Permit of Emission:	PERMIT
X Coordinate:	600371
Y Coordinate:	664010
Coordinate Units:	NJ State Plane (NAD83) - USFEET
Coordinate Type:	Digital Image
Active Number:	PCP960296
Active Type Description:	Grandfathered Equipment
Document Status:	Superseded (Archived)
Expiration Date:	08/28/2003
Active Flag:	N
NAICS Description:	Not reported
TPY of Fugitive Emissions:	Not reported
TPY of Non-Fugitive Emissions:	Not reported
Ozone Season Non-Fugitives:	Not reported
Ozone Season Fugitive:	Not reported
May Sep Fugitive QTY:	Not reported
May Sep Total QTY:	Not reported

IMTT TERMINALS BAYONNE (Continued) **S105343789**

Name:	IMTT BAYONNE
Address:	250 E 22ND ST
City,State,Zip:	BAYONNE, NJ 07002
Emission Year:	Not reported
Facility Number:	10084
NAICS Code:	Not reported
Pollutant Name:	Not reported
Tons/Year lbs/Year For Taps 1000 Tons/Year For CO2:	Not reported
Tons/Season (5/1-9/30):	Not reported
Lbs/Day Peak Ozone Season (6/1-8/31):	Not reported
Lbs/Day Co-season (12/1-2/31):	Not reported
Permit of Emission:	PERMIT
X Coordinate:	600371
Y Coordinate:	664010
Coordinate Units:	NJ State Plane (NAD83) - USFEET
Coordinate Type:	Digital Image
Active Number:	PCP960297
Active Type Description:	Grandfathered Equipment
Document Status:	Superseded (Archived)
Expiration Date:	08/28/2003
Active Flag:	N
NAICS Description:	Not reported
TPY of Fugitive Emissions:	Not reported
TPY of Non-Fugitive Emissions:	Not reported
Ozone Season Non-Fugitives:	Not reported
Ozone Season Fugitive:	Not reported
May Sep Fugitive QTY:	Not reported
May Sep Total QTY:	Not reported

Name:	IMTT BAYONNE
Address:	250 E 22ND ST
City,State,Zip:	BAYONNE, NJ 07002
Emission Year:	Not reported
Facility Number:	10084
NAICS Code:	Not reported
Pollutant Name:	Not reported
Tons/Year lbs/Year For Taps 1000 Tons/Year For CO2:	Not reported
Tons/Season (5/1-9/30):	Not reported
Lbs/Day Peak Ozone Season (6/1-8/31):	Not reported
Lbs/Day Co-season (12/1-2/31):	Not reported
Permit of Emission:	PERMIT
X Coordinate:	600371
Y Coordinate:	664010
Coordinate Units:	NJ State Plane (NAD83) - USFEET
Coordinate Type:	Digital Image
Active Number:	PCP960298
Active Type Description:	Grandfathered Equipment
Document Status:	Superseded (Archived)
Expiration Date:	08/28/2003
Active Flag:	N
NAICS Description:	Not reported
TPY of Fugitive Emissions:	Not reported
TPY of Non-Fugitive Emissions:	Not reported
Ozone Season Non-Fugitives:	Not reported
Ozone Season Fugitive:	Not reported
May Sep Fugitive QTY:	Not reported
May Sep Total QTY:	Not reported

IMTT TERMINALS BAYONNE (Continued) **S105343789**

Name:	IMTT BAYONNE
Address:	250 E 22ND ST
City,State,Zip:	BAYONNE, NJ 07002
Emission Year:	Not reported
Facility Number:	10084
NAICS Code:	Not reported
Pollutant Name:	Not reported
Tons/Year lbs/Year For Taps 1000 Tons/Year For CO2:	Not reported
Tons/Season (5/1-9/30):	Not reported
Lbs/Day Peak Ozone Season (6/1-8/31):	Not reported
Lbs/Day Co-season (12/1-2/31):	Not reported
Permit of Emission:	PERMIT
X Coordinate:	600371
Y Coordinate:	664010
Coordinate Units:	NJ State Plane (NAD83) - USFEET
Coordinate Type:	Digital Image
Active Number:	PCP960299
Active Type Description:	Grandfathered Equipment
Document Status:	Superseded (Archived)
Expiration Date:	08/28/2003
Active Flag:	N
NAICS Description:	Not reported
TPY of Fugitive Emissions:	Not reported
TPY of Non-Fugitive Emissions:	Not reported
Ozone Season Non-Fugitives:	Not reported
Ozone Season Fugitive:	Not reported
May Sep Fugitive QTY:	Not reported
May Sep Total QTY:	Not reported

Name:	IMTT BAYONNE
Address:	250 E 22ND ST
City,State,Zip:	BAYONNE, NJ 07002
Emission Year:	Not reported
Facility Number:	10084
NAICS Code:	Not reported
Pollutant Name:	Not reported
Tons/Year lbs/Year For Taps 1000 Tons/Year For CO2:	Not reported
Tons/Season (5/1-9/30):	Not reported
Lbs/Day Peak Ozone Season (6/1-8/31):	Not reported
Lbs/Day Co-season (12/1-2/31):	Not reported
Permit of Emission:	PERMIT
X Coordinate:	600371
Y Coordinate:	664010
Coordinate Units:	NJ State Plane (NAD83) - USFEET
Coordinate Type:	Digital Image
Active Number:	PCP960300
Active Type Description:	Grandfathered Equipment
Document Status:	Superseded (Archived)
Expiration Date:	08/28/2003
Active Flag:	N
NAICS Description:	Not reported
TPY of Fugitive Emissions:	Not reported
TPY of Non-Fugitive Emissions:	Not reported
Ozone Season Non-Fugitives:	Not reported
Ozone Season Fugitive:	Not reported
May Sep Fugitive QTY:	Not reported
May Sep Total QTY:	Not reported

IMTT TERMINALS BAYONNE (Continued) **S105343789**

Name:	IMTT BAYONNE
Address:	250 E 22ND ST
City,State,Zip:	BAYONNE, NJ 07002
Emission Year:	Not reported
Facility Number:	10084
NAICS Code:	Not reported
Pollutant Name:	Not reported
Tons/Year lbs/Year For Taps 1000 Tons/Year For CO2:	Not reported
Tons/Season (5/1-9/30):	Not reported
Lbs/Day Peak Ozone Season (6/1-8/31):	Not reported
Lbs/Day Co-season (12/1-2/31):	Not reported
Permit of Emission:	PERMIT
X Coordinate:	600371
Y Coordinate:	664010
Coordinate Units:	NJ State Plane (NAD83) - USFEET
Coordinate Type:	Digital Image
Active Number:	PCP960301
Active Type Description:	Grandfathered Equipment
Document Status:	Superseded (Archived)
Expiration Date:	08/28/2003
Active Flag:	N
NAICS Description:	Not reported
TPY of Fugitive Emissions:	Not reported
TPY of Non-Fugitive Emissions:	Not reported
Ozone Season Non-Fugitives:	Not reported
Ozone Season Fugitive:	Not reported
May Sep Fugitive QTY:	Not reported
May Sep Total QTY:	Not reported

Name:	IMTT BAYONNE
Address:	250 E 22ND ST
City,State,Zip:	BAYONNE, NJ 07002
Emission Year:	Not reported
Facility Number:	10084
NAICS Code:	Not reported
Pollutant Name:	Not reported
Tons/Year lbs/Year For Taps 1000 Tons/Year For CO2:	Not reported
Tons/Season (5/1-9/30):	Not reported
Lbs/Day Peak Ozone Season (6/1-8/31):	Not reported
Lbs/Day Co-season (12/1-2/31):	Not reported
Permit of Emission:	PERMIT
X Coordinate:	600371
Y Coordinate:	664010
Coordinate Units:	NJ State Plane (NAD83) - USFEET
Coordinate Type:	Digital Image
Active Number:	PCP960302
Active Type Description:	Grandfathered Equipment
Document Status:	Superseded (Archived)
Expiration Date:	08/28/2003
Active Flag:	N
NAICS Description:	Not reported
TPY of Fugitive Emissions:	Not reported
TPY of Non-Fugitive Emissions:	Not reported
Ozone Season Non-Fugitives:	Not reported
Ozone Season Fugitive:	Not reported
May Sep Fugitive QTY:	Not reported
May Sep Total QTY:	Not reported

IMTT TERMINALS BAYONNE (Continued) **S105343789**

Name:	IMTT BAYONNE
Address:	250 E 22ND ST
City,State,Zip:	BAYONNE, NJ 07002
Emission Year:	Not reported
Facility Number:	10084
NAICS Code:	Not reported
Pollutant Name:	Not reported
Tons/Year lbs/Year For Taps 1000 Tons/Year For CO2:	Not reported
Tons/Season (5/1-9/30):	Not reported
Lbs/Day Peak Ozone Season (6/1-8/31):	Not reported
Lbs/Day Co-season (12/1-2/31):	Not reported
Permit of Emission:	PERMIT
X Coordinate:	600371
Y Coordinate:	664010
Coordinate Units:	NJ State Plane (NAD83) - USFEET
Coordinate Type:	Digital Image
Active Number:	PCP960303
Active Type Description:	Grandfathered Equipment
Document Status:	Superseded (Archived)
Expiration Date:	08/28/2003
Active Flag:	N
NAICS Description:	Not reported
TPY of Fugitive Emissions:	Not reported
TPY of Non-Fugitive Emissions:	Not reported
Ozone Season Non-Fugitives:	Not reported
Ozone Season Fugitive:	Not reported
May Sep Fugitive QTY:	Not reported
May Sep Total QTY:	Not reported

Name:	IMTT BAYONNE
Address:	250 E 22ND ST
City,State,Zip:	BAYONNE, NJ 07002
Emission Year:	Not reported
Facility Number:	10084
NAICS Code:	Not reported
Pollutant Name:	Not reported
Tons/Year lbs/Year For Taps 1000 Tons/Year For CO2:	Not reported
Tons/Season (5/1-9/30):	Not reported
Lbs/Day Peak Ozone Season (6/1-8/31):	Not reported
Lbs/Day Co-season (12/1-2/31):	Not reported
Permit of Emission:	PERMIT
X Coordinate:	600371
Y Coordinate:	664010
Coordinate Units:	NJ State Plane (NAD83) - USFEET
Coordinate Type:	Digital Image
Active Number:	PCP960304
Active Type Description:	Grandfathered Equipment
Document Status:	Superseded (Archived)
Expiration Date:	08/28/2003
Active Flag:	N
NAICS Description:	Not reported
TPY of Fugitive Emissions:	Not reported
TPY of Non-Fugitive Emissions:	Not reported
Ozone Season Non-Fugitives:	Not reported
Ozone Season Fugitive:	Not reported
May Sep Fugitive QTY:	Not reported
May Sep Total QTY:	Not reported

IMTT TERMINALS BAYONNE (Continued) **S105343789**

Name:	IMTT BAYONNE
Address:	250 E 22ND ST
City,State,Zip:	BAYONNE, NJ 07002
Emission Year:	Not reported
Facility Number:	10084
NAICS Code:	Not reported
Pollutant Name:	Not reported
Tons/Year lbs/Year For Taps 1000 Tons/Year For CO2:	Not reported
Tons/Season (5/1-9/30):	Not reported
Lbs/Day Peak Ozone Season (6/1-8/31):	Not reported
Lbs/Day Co-season (12/1-2/31):	Not reported
Permit of Emission:	PERMIT
X Coordinate:	600371
Y Coordinate:	664010
Coordinate Units:	NJ State Plane (NAD83) - USFEET
Coordinate Type:	Digital Image
Active Number:	PCP960305
Active Type Description:	Grandfathered Equipment
Document Status:	Superseded (Archived)
Expiration Date:	08/28/2003
Active Flag:	N
NAICS Description:	Not reported
TPY of Fugitive Emissions:	Not reported
TPY of Non-Fugitive Emissions:	Not reported
Ozone Season Non-Fugitives:	Not reported
Ozone Season Fugitive:	Not reported
May Sep Fugitive QTY:	Not reported
May Sep Total QTY:	Not reported

Name:	IMTT BAYONNE
Address:	250 E 22ND ST
City,State,Zip:	BAYONNE, NJ 07002
Emission Year:	Not reported
Facility Number:	10084
NAICS Code:	Not reported
Pollutant Name:	Not reported
Tons/Year lbs/Year For Taps 1000 Tons/Year For CO2:	Not reported
Tons/Season (5/1-9/30):	Not reported
Lbs/Day Peak Ozone Season (6/1-8/31):	Not reported
Lbs/Day Co-season (12/1-2/31):	Not reported
Permit of Emission:	PERMIT
X Coordinate:	600371
Y Coordinate:	664010
Coordinate Units:	NJ State Plane (NAD83) - USFEET
Coordinate Type:	Digital Image
Active Number:	PCP960306
Active Type Description:	Grandfathered Equipment
Document Status:	Superseded (Archived)
Expiration Date:	08/28/2003
Active Flag:	N
NAICS Description:	Not reported
TPY of Fugitive Emissions:	Not reported
TPY of Non-Fugitive Emissions:	Not reported
Ozone Season Non-Fugitives:	Not reported
Ozone Season Fugitive:	Not reported
May Sep Fugitive QTY:	Not reported
May Sep Total QTY:	Not reported

IMTT TERMINALS BAYONNE (Continued) **S105343789**

Name:	IMTT BAYONNE
Address:	250 E 22ND ST
City,State,Zip:	BAYONNE, NJ 07002
Emission Year:	Not reported
Facility Number:	10084
NAICS Code:	Not reported
Pollutant Name:	Not reported
Tons/Year lbs/Year For Taps 1000 Tons/Year For CO2:	Not reported
Tons/Season (5/1-9/30):	Not reported
Lbs/Day Peak Ozone Season (6/1-8/31):	Not reported
Lbs/Day Co-season (12/1-2/31):	Not reported
Permit of Emission:	PERMIT
X Coordinate:	600371
Y Coordinate:	664010
Coordinate Units:	NJ State Plane (NAD83) - USFEET
Coordinate Type:	Digital Image
Active Number:	PCP960307
Active Type Description:	Grandfathered Equipment
Document Status:	Superseded (Archived)
Expiration Date:	08/28/2003
Active Flag:	N
NAICS Description:	Not reported
TPY of Fugitive Emissions:	Not reported
TPY of Non-Fugitive Emissions:	Not reported
Ozone Season Non-Fugitives:	Not reported
Ozone Season Fugitive:	Not reported
May Sep Fugitive QTY:	Not reported
May Sep Total QTY:	Not reported

Name:	IMTT BAYONNE
Address:	250 E 22ND ST
City,State,Zip:	BAYONNE, NJ 07002
Emission Year:	Not reported
Facility Number:	10084
NAICS Code:	Not reported
Pollutant Name:	Not reported
Tons/Year lbs/Year For Taps 1000 Tons/Year For CO2:	Not reported
Tons/Season (5/1-9/30):	Not reported
Lbs/Day Peak Ozone Season (6/1-8/31):	Not reported
Lbs/Day Co-season (12/1-2/31):	Not reported
Permit of Emission:	PERMIT
X Coordinate:	600371
Y Coordinate:	664010
Coordinate Units:	NJ State Plane (NAD83) - USFEET
Coordinate Type:	Digital Image
Active Number:	PCP960308
Active Type Description:	Grandfathered Equipment
Document Status:	Superseded (Archived)
Expiration Date:	08/28/2003
Active Flag:	N
NAICS Description:	Not reported
TPY of Fugitive Emissions:	Not reported
TPY of Non-Fugitive Emissions:	Not reported
Ozone Season Non-Fugitives:	Not reported
Ozone Season Fugitive:	Not reported
May Sep Fugitive QTY:	Not reported
May Sep Total QTY:	Not reported

IMTT TERMINALS BAYONNE (Continued) **S105343789**

Name:	IMTT BAYONNE
Address:	250 E 22ND ST
City,State,Zip:	BAYONNE, NJ 07002
Emission Year:	Not reported
Facility Number:	10084
NAICS Code:	Not reported
Pollutant Name:	Not reported
Tons/Year lbs/Year For Taps 1000 Tons/Year For CO2:	Not reported
Tons/Season (5/1-9/30):	Not reported
Lbs/Day Peak Ozone Season (6/1-8/31):	Not reported
Lbs/Day Co-season (12/1-2/31):	Not reported
Permit of Emission:	PERMIT
X Coordinate:	600371
Y Coordinate:	664010
Coordinate Units:	NJ State Plane (NAD83) - USFEET
Coordinate Type:	Digital Image
Active Number:	PCP960309
Active Type Description:	Grandfathered Equipment
Document Status:	Superseded (Archived)
Expiration Date:	08/28/2003
Active Flag:	N
NAICS Description:	Not reported
TPY of Fugitive Emissions:	Not reported
TPY of Non-Fugitive Emissions:	Not reported
Ozone Season Non-Fugitives:	Not reported
Ozone Season Fugitive:	Not reported
May Sep Fugitive QTY:	Not reported
May Sep Total QTY:	Not reported

Name:	IMTT BAYONNE
Address:	250 E 22ND ST
City,State,Zip:	BAYONNE, NJ 07002
Emission Year:	Not reported
Facility Number:	10084
NAICS Code:	Not reported
Pollutant Name:	Not reported
Tons/Year lbs/Year For Taps 1000 Tons/Year For CO2:	Not reported
Tons/Season (5/1-9/30):	Not reported
Lbs/Day Peak Ozone Season (6/1-8/31):	Not reported
Lbs/Day Co-season (12/1-2/31):	Not reported
Permit of Emission:	PERMIT
X Coordinate:	600371
Y Coordinate:	664010
Coordinate Units:	NJ State Plane (NAD83) - USFEET
Coordinate Type:	Digital Image
Active Number:	PCP960310
Active Type Description:	Grandfathered Equipment
Document Status:	Superseded (Archived)
Expiration Date:	08/28/2003
Active Flag:	N
NAICS Description:	Not reported
TPY of Fugitive Emissions:	Not reported
TPY of Non-Fugitive Emissions:	Not reported
Ozone Season Non-Fugitives:	Not reported
Ozone Season Fugitive:	Not reported
May Sep Fugitive QTY:	Not reported
May Sep Total QTY:	Not reported

IMTT TERMINALS BAYONNE (Continued) **S105343789**

Name:	IMTT BAYONNE
Address:	250 E 22ND ST
City,State,Zip:	BAYONNE, NJ 07002
Emission Year:	Not reported
Facility Number:	10084
NAICS Code:	Not reported
Pollutant Name:	Not reported
Tons/Year lbs/Year For Taps 1000 Tons/Year For CO2:	Not reported
Tons/Season (5/1-9/30):	Not reported
Lbs/Day Peak Ozone Season (6/1-8/31):	Not reported
Lbs/Day Co-season (12/1-2/31):	Not reported
Permit of Emission:	PERMIT
X Coordinate:	600371
Y Coordinate:	664010
Coordinate Units:	NJ State Plane (NAD83) - USFEET
Coordinate Type:	Digital Image
Active Number:	PCP960311
Active Type Description:	Grandfathered Equipment
Document Status:	Superseded (Archived)
Expiration Date:	08/28/2003
Active Flag:	N
NAICS Description:	Not reported
TPY of Fugitive Emissions:	Not reported
TPY of Non-Fugitive Emissions:	Not reported
Ozone Season Non-Fugitives:	Not reported
Ozone Season Fugitive:	Not reported
May Sep Fugitive QTY:	Not reported
May Sep Total QTY:	Not reported

Name:	IMTT BAYONNE
Address:	250 E 22ND ST
City,State,Zip:	BAYONNE, NJ 07002
Emission Year:	Not reported
Facility Number:	10084
NAICS Code:	Not reported
Pollutant Name:	Not reported
Tons/Year lbs/Year For Taps 1000 Tons/Year For CO2:	Not reported
Tons/Season (5/1-9/30):	Not reported
Lbs/Day Peak Ozone Season (6/1-8/31):	Not reported
Lbs/Day Co-season (12/1-2/31):	Not reported
Permit of Emission:	PERMIT
X Coordinate:	600371
Y Coordinate:	664010
Coordinate Units:	NJ State Plane (NAD83) - USFEET
Coordinate Type:	Digital Image
Active Number:	PCP960312
Active Type Description:	Grandfathered Equipment
Document Status:	Superseded (Archived)
Expiration Date:	08/28/2003
Active Flag:	N
NAICS Description:	Not reported
TPY of Fugitive Emissions:	Not reported
TPY of Non-Fugitive Emissions:	Not reported
Ozone Season Non-Fugitives:	Not reported
Ozone Season Fugitive:	Not reported
May Sep Fugitive QTY:	Not reported
May Sep Total QTY:	Not reported

IMTT TERMINALS BAYONNE (Continued) **S105343789**

Name:	IMTT BAYONNE
Address:	250 E 22ND ST
City,State,Zip:	BAYONNE, NJ 07002
Emission Year:	Not reported
Facility Number:	10084
NAICS Code:	Not reported
Pollutant Name:	Not reported
Tons/Year lbs/Year For Taps 1000 Tons/Year For CO2:	Not reported
Tons/Season (5/1-9/30):	Not reported
Lbs/Day Peak Ozone Season (6/1-8/31):	Not reported
Lbs/Day Co-season (12/1-2/31):	Not reported
Permit of Emission:	PERMIT
X Coordinate:	600371
Y Coordinate:	664010
Coordinate Units:	NJ State Plane (NAD83) - USFEET
Coordinate Type:	Digital Image
Active Number:	PCP960313
Active Type Description:	Grandfathered Equipment
Document Status:	Superseded (Archived)
Expiration Date:	08/28/2003
Active Flag:	N
NAICS Description:	Not reported
TPY of Fugitive Emissions:	Not reported
TPY of Non-Fugitive Emissions:	Not reported
Ozone Season Non-Fugitives:	Not reported
Ozone Season Fugitive:	Not reported
May Sep Fugitive QTY:	Not reported
May Sep Total QTY:	Not reported

Name:	IMTT BAYONNE
Address:	250 E 22ND ST
City,State,Zip:	BAYONNE, NJ 07002
Emission Year:	Not reported
Facility Number:	10084
NAICS Code:	Not reported
Pollutant Name:	Not reported
Tons/Year lbs/Year For Taps 1000 Tons/Year For CO2:	Not reported
Tons/Season (5/1-9/30):	Not reported
Lbs/Day Peak Ozone Season (6/1-8/31):	Not reported
Lbs/Day Co-season (12/1-2/31):	Not reported
Permit of Emission:	PERMIT
X Coordinate:	600371
Y Coordinate:	664010
Coordinate Units:	NJ State Plane (NAD83) - USFEET
Coordinate Type:	Digital Image
Active Number:	PCP960314
Active Type Description:	Grandfathered Equipment
Document Status:	Superseded (Archived)
Expiration Date:	08/28/2003
Active Flag:	N
NAICS Description:	Not reported
TPY of Fugitive Emissions:	Not reported
TPY of Non-Fugitive Emissions:	Not reported
Ozone Season Non-Fugitives:	Not reported
Ozone Season Fugitive:	Not reported
May Sep Fugitive QTY:	Not reported
May Sep Total QTY:	Not reported

IMTT TERMINALS BAYONNE (Continued) **S105343789**

Name:	IMTT BAYONNE
Address:	250 E 22ND ST
City,State,Zip:	BAYONNE, NJ 07002
Emission Year:	Not reported
Facility Number:	10084
NAICS Code:	Not reported
Pollutant Name:	Not reported
Tons/Year lbs/Year For Taps 1000 Tons/Year For CO2:	Not reported
Tons/Season (5/1-9/30):	Not reported
Lbs/Day Peak Ozone Season (6/1-8/31):	Not reported
Lbs/Day Co-season (12/1-2/31):	Not reported
Permit of Emission:	PERMIT
X Coordinate:	600371
Y Coordinate:	664010
Coordinate Units:	NJ State Plane (NAD83) - USFEET
Coordinate Type:	Digital Image
Active Number:	PCP960315
Active Type Description:	Grandfathered Equipment
Document Status:	Superseded (Archived)
Expiration Date:	08/28/2003
Active Flag:	N
NAICS Description:	Not reported
TPY of Fugitive Emissions:	Not reported
TPY of Non-Fugitive Emissions:	Not reported
Ozone Season Non-Fugitives:	Not reported
Ozone Season Fugitive:	Not reported
May Sep Fugitive QTY:	Not reported
May Sep Total QTY:	Not reported

Name:	IMTT BAYONNE
Address:	250 E 22ND ST
City,State,Zip:	BAYONNE, NJ 07002
Emission Year:	Not reported
Facility Number:	10084
NAICS Code:	Not reported
Pollutant Name:	Not reported
Tons/Year lbs/Year For Taps 1000 Tons/Year For CO2:	Not reported
Tons/Season (5/1-9/30):	Not reported
Lbs/Day Peak Ozone Season (6/1-8/31):	Not reported
Lbs/Day Co-season (12/1-2/31):	Not reported
Permit of Emission:	PERMIT
X Coordinate:	600371
Y Coordinate:	664010
Coordinate Units:	NJ State Plane (NAD83) - USFEET
Coordinate Type:	Digital Image
Active Number:	PCP960316
Active Type Description:	Grandfathered Equipment
Document Status:	Superseded (Archived)
Expiration Date:	08/28/2003
Active Flag:	N
NAICS Description:	Not reported
TPY of Fugitive Emissions:	Not reported
TPY of Non-Fugitive Emissions:	Not reported
Ozone Season Non-Fugitives:	Not reported
Ozone Season Fugitive:	Not reported
May Sep Fugitive QTY:	Not reported
May Sep Total QTY:	Not reported

IMTT TERMINALS BAYONNE (Continued) **S105343789**

Name:	IMTT BAYONNE
Address:	250 E 22ND ST
City,State,Zip:	BAYONNE, NJ 07002
Emission Year:	Not reported
Facility Number:	10084
NAICS Code:	Not reported
Pollutant Name:	Not reported
Tons/Year lbs/Year For Taps 1000 Tons/Year For CO2:	Not reported
Tons/Season (5/1-9/30):	Not reported
Lbs/Day Peak Ozone Season (6/1-8/31):	Not reported
Lbs/Day Co-season (12/1-2/31):	Not reported
Permit of Emission:	PERMIT
X Coordinate:	600371
Y Coordinate:	664010
Coordinate Units:	NJ State Plane (NAD83) - USFEET
Coordinate Type:	Digital Image
Active Number:	PCP960317
Active Type Description:	Grandfathered Equipment
Document Status:	Superseded (Archived)
Expiration Date:	08/28/2003
Active Flag:	N
NAICS Description:	Not reported
TPY of Fugitive Emissions:	Not reported
TPY of Non-Fugitive Emissions:	Not reported
Ozone Season Non-Fugitives:	Not reported
Ozone Season Fugitive:	Not reported
May Sep Fugitive QTY:	Not reported
May Sep Total QTY:	Not reported

Name:	IMTT BAYONNE
Address:	250 E 22ND ST
City,State,Zip:	BAYONNE, NJ 07002
Emission Year:	Not reported
Facility Number:	10084
NAICS Code:	Not reported
Pollutant Name:	Not reported
Tons/Year lbs/Year For Taps 1000 Tons/Year For CO2:	Not reported
Tons/Season (5/1-9/30):	Not reported
Lbs/Day Peak Ozone Season (6/1-8/31):	Not reported
Lbs/Day Co-season (12/1-2/31):	Not reported
Permit of Emission:	PERMIT
X Coordinate:	600371
Y Coordinate:	664010
Coordinate Units:	NJ State Plane (NAD83) - USFEET
Coordinate Type:	Digital Image
Active Number:	PCP960318
Active Type Description:	Grandfathered Equipment
Document Status:	Superseded (Archived)
Expiration Date:	08/28/2003
Active Flag:	N
NAICS Description:	Not reported
TPY of Fugitive Emissions:	Not reported
TPY of Non-Fugitive Emissions:	Not reported
Ozone Season Non-Fugitives:	Not reported
Ozone Season Fugitive:	Not reported
May Sep Fugitive QTY:	Not reported
May Sep Total QTY:	Not reported

IMTT TERMINALS BAYONNE (Continued) **S105343789**

Name:	IMTT BAYONNE
Address:	250 E 22ND ST
City,State,Zip:	BAYONNE, NJ 07002
Emission Year:	Not reported
Facility Number:	10084
NAICS Code:	Not reported
Pollutant Name:	Not reported
Tons/Year lbs/Year For Taps 1000 Tons/Year For CO2:	Not reported
Tons/Season (5/1-9/30):	Not reported
Lbs/Day Peak Ozone Season (6/1-8/31):	Not reported
Lbs/Day Co-season (12/1-2/31):	Not reported
Permit of Emission:	PERMIT
X Coordinate:	600371
Y Coordinate:	664010
Coordinate Units:	NJ State Plane (NAD83) - USFEET
Coordinate Type:	Digital Image
Active Number:	PCP960319
Active Type Description:	Grandfathered Equipment
Document Status:	Superseded (Archived)
Expiration Date:	08/28/2003
Active Flag:	N
NAICS Description:	Not reported
TPY of Fugitive Emissions:	Not reported
TPY of Non-Fugitive Emissions:	Not reported
Ozone Season Non-Fugitives:	Not reported
Ozone Season Fugitive:	Not reported
May Sep Fugitive QTY:	Not reported
May Sep Total QTY:	Not reported

Name:	IMTT BAYONNE
Address:	250 E 22ND ST
City,State,Zip:	BAYONNE, NJ 07002
Emission Year:	Not reported
Facility Number:	10084
NAICS Code:	Not reported
Pollutant Name:	Not reported
Tons/Year lbs/Year For Taps 1000 Tons/Year For CO2:	Not reported
Tons/Season (5/1-9/30):	Not reported
Lbs/Day Peak Ozone Season (6/1-8/31):	Not reported
Lbs/Day Co-season (12/1-2/31):	Not reported
Permit of Emission:	PERMIT
X Coordinate:	600371
Y Coordinate:	664010
Coordinate Units:	NJ State Plane (NAD83) - USFEET
Coordinate Type:	Digital Image
Active Number:	PCP960320
Active Type Description:	Grandfathered Equipment
Document Status:	Superseded (Archived)
Expiration Date:	08/28/2003
Active Flag:	N
NAICS Description:	Not reported
TPY of Fugitive Emissions:	Not reported
TPY of Non-Fugitive Emissions:	Not reported
Ozone Season Non-Fugitives:	Not reported
Ozone Season Fugitive:	Not reported
May Sep Fugitive QTY:	Not reported
May Sep Total QTY:	Not reported

IMTT TERMINALS BAYONNE (Continued) **S105343789**

Name:	IMTT BAYONNE
Address:	250 E 22ND ST
City,State,Zip:	BAYONNE, NJ 07002
Emission Year:	Not reported
Facility Number:	10084
NAICS Code:	Not reported
Pollutant Name:	Not reported
Tons/Year lbs/Year For Taps 1000 Tons/Year For CO2:	Not reported
Tons/Season (5/1-9/30):	Not reported
Lbs/Day Peak Ozone Season (6/1-8/31):	Not reported
Lbs/Day Co-season (12/1-2/31):	Not reported
Permit of Emission:	PERMIT
X Coordinate:	600371
Y Coordinate:	664010
Coordinate Units:	NJ State Plane (NAD83) - USFEET
Coordinate Type:	Digital Image
Active Number:	PCP960321
Active Type Description:	Grandfathered Equipment
Document Status:	Superseded (Archived)
Expiration Date:	08/28/2003
Active Flag:	N
NAICS Description:	Not reported
TPY of Fugitive Emissions:	Not reported
TPY of Non-Fugitive Emissions:	Not reported
Ozone Season Non-Fugitives:	Not reported
Ozone Season Fugitive:	Not reported
May Sep Fugitive QTY:	Not reported
May Sep Total QTY:	Not reported

Name:	IMTT BAYONNE
Address:	250 E 22ND ST
City,State,Zip:	BAYONNE, NJ 07002
Emission Year:	Not reported
Facility Number:	10084
NAICS Code:	Not reported
Pollutant Name:	Not reported
Tons/Year lbs/Year For Taps 1000 Tons/Year For CO2:	Not reported
Tons/Season (5/1-9/30):	Not reported
Lbs/Day Peak Ozone Season (6/1-8/31):	Not reported
Lbs/Day Co-season (12/1-2/31):	Not reported
Permit of Emission:	PERMIT
X Coordinate:	600371
Y Coordinate:	664010
Coordinate Units:	NJ State Plane (NAD83) - USFEET
Coordinate Type:	Digital Image
Active Number:	PCP960322
Active Type Description:	Construction of New Source
Document Status:	Superseded (Archived)
Expiration Date:	08/28/2003
Active Flag:	N
NAICS Description:	Not reported
TPY of Fugitive Emissions:	Not reported
TPY of Non-Fugitive Emissions:	Not reported
Ozone Season Non-Fugitives:	Not reported
Ozone Season Fugitive:	Not reported
May Sep Fugitive QTY:	Not reported
May Sep Total QTY:	Not reported

IMTT TERMINALS BAYONNE (Continued) **S105343789**

Name:	IMTT BAYONNE
Address:	250 E 22ND ST
City,State,Zip:	BAYONNE, NJ 07002
Emission Year:	Not reported
Facility Number:	10084
NAICS Code:	Not reported
Pollutant Name:	Not reported
Tons/Year lbs/Year For Taps 1000 Tons/Year For CO2:	Not reported
Tons/Season (5/1-9/30):	Not reported
Lbs/Day Peak Ozone Season (6/1-8/31):	Not reported
Lbs/Day Co-season (12/1-2/31):	Not reported
Permit of Emission:	PERMIT
X Coordinate:	600371
Y Coordinate:	664010
Coordinate Units:	NJ State Plane (NAD83) - USFEET
Coordinate Type:	Digital Image
Active Number:	PCP960323
Active Type Description:	Grandfathered Equipment
Document Status:	Superseded (Archived)
Expiration Date:	08/28/2003
Active Flag:	N
NAICS Description:	Not reported
TPY of Fugitive Emissions:	Not reported
TPY of Non-Fugitive Emissions:	Not reported
Ozone Season Non-Fugitives:	Not reported
Ozone Season Fugitive:	Not reported
May Sep Fugitive QTY:	Not reported
May Sep Total QTY:	Not reported

Name:	IMTT BAYONNE
Address:	250 E 22ND ST
City,State,Zip:	BAYONNE, NJ 07002
Emission Year:	Not reported
Facility Number:	10084
NAICS Code:	Not reported
Pollutant Name:	Not reported
Tons/Year lbs/Year For Taps 1000 Tons/Year For CO2:	Not reported
Tons/Season (5/1-9/30):	Not reported
Lbs/Day Peak Ozone Season (6/1-8/31):	Not reported
Lbs/Day Co-season (12/1-2/31):	Not reported
Permit of Emission:	PERMIT
X Coordinate:	600371
Y Coordinate:	664010
Coordinate Units:	NJ State Plane (NAD83) - USFEET
Coordinate Type:	Digital Image
Active Number:	PCP960324
Active Type Description:	Grandfathered Equipment
Document Status:	Superseded (Archived)
Expiration Date:	08/28/2003
Active Flag:	N
NAICS Description:	Not reported
TPY of Fugitive Emissions:	Not reported
TPY of Non-Fugitive Emissions:	Not reported
Ozone Season Non-Fugitives:	Not reported
Ozone Season Fugitive:	Not reported
May Sep Fugitive QTY:	Not reported
May Sep Total QTY:	Not reported

IMTT TERMINALS BAYONNE (Continued) **S105343789**

Name:	IMTT BAYONNE
Address:	250 E 22ND ST
City,State,Zip:	BAYONNE, NJ 07002
Emission Year:	Not reported
Facility Number:	10084
NAICS Code:	Not reported
Pollutant Name:	Not reported
Tons/Year lbs/Year For Taps 1000 Tons/Year For CO2:	Not reported
Tons/Season (5/1-9/30):	Not reported
Lbs/Day Peak Ozone Season (6/1-8/31):	Not reported
Lbs/Day Co-season (12/1-2/31):	Not reported
Permit of Emission:	PERMIT
X Coordinate:	600371
Y Coordinate:	664010
Coordinate Units:	NJ State Plane (NAD83) - USFEET
Coordinate Type:	Digital Image
Active Number:	PCP960325
Active Type Description:	Construction of New Source
Document Status:	Superseded (Archived)
Expiration Date:	09/17/2002
Active Flag:	N
NAICS Description:	Not reported
TPY of Fugitive Emissions:	Not reported
TPY of Non-Fugitive Emissions:	Not reported
Ozone Season Non-Fugitives:	Not reported
Ozone Season Fugitive:	Not reported
May Sep Fugitive QTY:	Not reported
May Sep Total QTY:	Not reported

Name:	IMTT BAYONNE
Address:	250 E 22ND ST
City,State,Zip:	BAYONNE, NJ 07002
Emission Year:	Not reported
Facility Number:	10084
NAICS Code:	Not reported
Pollutant Name:	Not reported
Tons/Year lbs/Year For Taps 1000 Tons/Year For CO2:	Not reported
Tons/Season (5/1-9/30):	Not reported
Lbs/Day Peak Ozone Season (6/1-8/31):	Not reported
Lbs/Day Co-season (12/1-2/31):	Not reported
Permit of Emission:	PERMIT
X Coordinate:	600371
Y Coordinate:	664010
Coordinate Units:	NJ State Plane (NAD83) - USFEET
Coordinate Type:	Digital Image
Active Number:	PCP960326
Active Type Description:	Grandfathered Equipment
Document Status:	Superseded (Archived)
Expiration Date:	09/17/2002
Active Flag:	N
NAICS Description:	Not reported
TPY of Fugitive Emissions:	Not reported
TPY of Non-Fugitive Emissions:	Not reported
Ozone Season Non-Fugitives:	Not reported
Ozone Season Fugitive:	Not reported
May Sep Fugitive QTY:	Not reported
May Sep Total QTY:	Not reported

IMTT TERMINALS BAYONNE (Continued) **S105343789**

Name:	IMTT BAYONNE
Address:	250 E 22ND ST
City,State,Zip:	BAYONNE, NJ 07002
Emission Year:	Not reported
Facility Number:	10084
NAICS Code:	Not reported
Pollutant Name:	Not reported
Tons/Year lbs/Year For Taps 1000 Tons/Year For CO2:	Not reported
Tons/Season (5/1-9/30):	Not reported
Lbs/Day Peak Ozone Season (6/1-8/31):	Not reported
Lbs/Day Co-season (12/1-2/31):	Not reported
Permit of Emission:	PERMIT
X Coordinate:	600371
Y Coordinate:	664010
Coordinate Units:	NJ State Plane (NAD83) - USFEET
Coordinate Type:	Digital Image
Active Number:	PCP960327
Active Type Description:	Construction of New Source
Document Status:	Superseded (Archived)
Expiration Date:	08/28/2003
Active Flag:	N
NAICS Description:	Not reported
TPY of Fugitive Emissions:	Not reported
TPY of Non-Fugitive Emissions:	Not reported
Ozone Season Non-Fugitives:	Not reported
Ozone Season Fugitive:	Not reported
May Sep Fugitive QTY:	Not reported
May Sep Total QTY:	Not reported

Name:	IMTT BAYONNE
Address:	250 E 22ND ST
City,State,Zip:	BAYONNE, NJ 07002
Emission Year:	Not reported
Facility Number:	10084
NAICS Code:	Not reported
Pollutant Name:	Not reported
Tons/Year lbs/Year For Taps 1000 Tons/Year For CO2:	Not reported
Tons/Season (5/1-9/30):	Not reported
Lbs/Day Peak Ozone Season (6/1-8/31):	Not reported
Lbs/Day Co-season (12/1-2/31):	Not reported
Permit of Emission:	PERMIT
X Coordinate:	600371
Y Coordinate:	664010
Coordinate Units:	NJ State Plane (NAD83) - USFEET
Coordinate Type:	Digital Image
Active Number:	PCP960328
Active Type Description:	Construction of New Source
Document Status:	Superseded (Archived)
Expiration Date:	08/28/2003
Active Flag:	N
NAICS Description:	Not reported
TPY of Fugitive Emissions:	Not reported
TPY of Non-Fugitive Emissions:	Not reported
Ozone Season Non-Fugitives:	Not reported
Ozone Season Fugitive:	Not reported
May Sep Fugitive QTY:	Not reported
May Sep Total QTY:	Not reported

IMTT TERMINALS BAYONNE (Continued) **S105343789**

Name:	IMTT BAYONNE
Address:	250 E 22ND ST
City,State,Zip:	BAYONNE, NJ 07002
Emission Year:	Not reported
Facility Number:	10084
NAICS Code:	Not reported
Pollutant Name:	Not reported
Tons/Year lbs/Year For Taps 1000 Tons/Year For CO2:	Not reported
Tons/Season (5/1-9/30):	Not reported
Lbs/Day Peak Ozone Season (6/1-8/31):	Not reported
Lbs/Day Co-season (12/1-2/31):	Not reported
Permit of Emission:	PERMIT
X Coordinate:	600371
Y Coordinate:	664010
Coordinate Units:	NJ State Plane (NAD83) - USFEET
Coordinate Type:	Digital Image
Active Number:	PCP960329
Active Type Description:	Construction of New Source
Document Status:	Superseded (Archived)
Expiration Date:	08/28/2003
Active Flag:	N
NAICS Description:	Not reported
TPY of Fugitive Emissions:	Not reported
TPY of Non-Fugitive Emissions:	Not reported
Ozone Season Non-Fugitives:	Not reported
Ozone Season Fugitive:	Not reported
May Sep Fugitive QTY:	Not reported
May Sep Total QTY:	Not reported

Name:	IMTT BAYONNE
Address:	250 E 22ND ST
City,State,Zip:	BAYONNE, NJ 07002
Emission Year:	Not reported
Facility Number:	10084
NAICS Code:	Not reported
Pollutant Name:	Not reported
Tons/Year lbs/Year For Taps 1000 Tons/Year For CO2:	Not reported
Tons/Season (5/1-9/30):	Not reported
Lbs/Day Peak Ozone Season (6/1-8/31):	Not reported
Lbs/Day Co-season (12/1-2/31):	Not reported
Permit of Emission:	PERMIT
X Coordinate:	600371
Y Coordinate:	664010
Coordinate Units:	NJ State Plane (NAD83) - USFEET
Coordinate Type:	Digital Image
Active Number:	PCP960330
Active Type Description:	Construction of New Source
Document Status:	Superseded (Archived)
Expiration Date:	08/28/2003
Active Flag:	N
NAICS Description:	Not reported
TPY of Fugitive Emissions:	Not reported
TPY of Non-Fugitive Emissions:	Not reported
Ozone Season Non-Fugitives:	Not reported
Ozone Season Fugitive:	Not reported
May Sep Fugitive QTY:	Not reported
May Sep Total QTY:	Not reported

IMTT TERMINALS BAYONNE (Continued) **S105343789**

Name:	IMTT BAYONNE
Address:	250 E 22ND ST
City,State,Zip:	BAYONNE, NJ 07002
Emission Year:	Not reported
Facility Number:	10084
NAICS Code:	Not reported
Pollutant Name:	Not reported
Tons/Year lbs/Year For Taps 1000 Tons/Year For CO2:	Not reported
Tons/Season (5/1-9/30):	Not reported
Lbs/Day Peak Ozone Season (6/1-8/31):	Not reported
Lbs/Day Co-season (12/1-2/31):	Not reported
Permit of Emission:	PERMIT
X Coordinate:	600371
Y Coordinate:	664010
Coordinate Units:	NJ State Plane (NAD83) - USFEET
Coordinate Type:	Digital Image
Active Number:	PCP960331
Active Type Description:	Construction of New Source
Document Status:	Superseded (Archived)
Expiration Date:	08/28/2003
Active Flag:	N
NAICS Description:	Not reported
TPY of Fugitive Emissions:	Not reported
TPY of Non-Fugitive Emissions:	Not reported
Ozone Season Non-Fugitives:	Not reported
Ozone Season Fugitive:	Not reported
May Sep Fugitive QTY:	Not reported
May Sep Total QTY:	Not reported

Name:	IMTT BAYONNE
Address:	250 E 22ND ST
City,State,Zip:	BAYONNE, NJ 07002
Emission Year:	Not reported
Facility Number:	10084
NAICS Code:	Not reported
Pollutant Name:	Not reported
Tons/Year lbs/Year For Taps 1000 Tons/Year For CO2:	Not reported
Tons/Season (5/1-9/30):	Not reported
Lbs/Day Peak Ozone Season (6/1-8/31):	Not reported
Lbs/Day Co-season (12/1-2/31):	Not reported
Permit of Emission:	PERMIT
X Coordinate:	600371
Y Coordinate:	664010
Coordinate Units:	NJ State Plane (NAD83) - USFEET
Coordinate Type:	Digital Image
Active Number:	PCP960332
Active Type Description:	Construction of New Source
Document Status:	Superseded (Archived)
Expiration Date:	07/30/2002
Active Flag:	N
NAICS Description:	Not reported
TPY of Fugitive Emissions:	Not reported
TPY of Non-Fugitive Emissions:	Not reported
Ozone Season Non-Fugitives:	Not reported
Ozone Season Fugitive:	Not reported
May Sep Fugitive QTY:	Not reported
May Sep Total QTY:	Not reported

IMTT TERMINALS BAYONNE (Continued) **S105343789**

Name:	IMTT BAYONNE
Address:	250 E 22ND ST
City,State,Zip:	BAYONNE, NJ 07002
Emission Year:	Not reported
Facility Number:	10084
NAICS Code:	Not reported
Pollutant Name:	Not reported
Tons/Year lbs/Year For Taps 1000 Tons/Year For CO2:	Not reported
Tons/Season (5/1-9/30):	Not reported
Lbs/Day Peak Ozone Season (6/1-8/31):	Not reported
Lbs/Day Co-season (12/1-2/31):	Not reported
Permit of Emission:	PERMIT
X Coordinate:	600371
Y Coordinate:	664010
Coordinate Units:	NJ State Plane (NAD83) - USFEET
Coordinate Type:	Digital Image
Active Number:	PCP960333
Active Type Description:	Construction of New Source
Document Status:	Superseded (Archived)
Expiration Date:	07/30/2002
Active Flag:	N
NAICS Description:	Not reported
TPY of Fugitive Emissions:	Not reported
TPY of Non-Fugitive Emissions:	Not reported
Ozone Season Non-Fugitives:	Not reported
Ozone Season Fugitive:	Not reported
May Sep Fugitive QTY:	Not reported
May Sep Total QTY:	Not reported

Name:	IMTT BAYONNE
Address:	250 E 22ND ST
City,State,Zip:	BAYONNE, NJ 07002
Emission Year:	Not reported
Facility Number:	10084
NAICS Code:	Not reported
Pollutant Name:	Not reported
Tons/Year lbs/Year For Taps 1000 Tons/Year For CO2:	Not reported
Tons/Season (5/1-9/30):	Not reported
Lbs/Day Peak Ozone Season (6/1-8/31):	Not reported
Lbs/Day Co-season (12/1-2/31):	Not reported
Permit of Emission:	PERMIT
X Coordinate:	600371
Y Coordinate:	664010
Coordinate Units:	NJ State Plane (NAD83) - USFEET
Coordinate Type:	Digital Image
Active Number:	PCP960334
Active Type Description:	Construction of New Source
Document Status:	Superseded (Archived)
Expiration Date:	07/30/2002
Active Flag:	N
NAICS Description:	Not reported
TPY of Fugitive Emissions:	Not reported
TPY of Non-Fugitive Emissions:	Not reported
Ozone Season Non-Fugitives:	Not reported
Ozone Season Fugitive:	Not reported
May Sep Fugitive QTY:	Not reported
May Sep Total QTY:	Not reported

IMTT TERMINALS BAYONNE (Continued) **S105343789**

Name:	IMTT BAYONNE
Address:	250 E 22ND ST
City,State,Zip:	BAYONNE, NJ 07002
Emission Year:	Not reported
Facility Number:	10084
NAICS Code:	Not reported
Pollutant Name:	Not reported
Tons/Year lbs/Year For Taps 1000 Tons/Year For CO2:	Not reported
Tons/Season (5/1-9/30):	Not reported
Lbs/Day Peak Ozone Season (6/1-8/31):	Not reported
Lbs/Day Co-season (12/1-2/31):	Not reported
Permit of Emission:	PERMIT
X Coordinate:	600371
Y Coordinate:	664010
Coordinate Units:	NJ State Plane (NAD83) - USFEET
Coordinate Type:	Digital Image
Active Number:	PCP960335
Active Type Description:	Construction of New Source
Document Status:	Superseded (Archived)
Expiration Date:	07/30/2002
Active Flag:	N
NAICS Description:	Not reported
TPY of Fugitive Emissions:	Not reported
TPY of Non-Fugitive Emissions:	Not reported
Ozone Season Non-Fugitives:	Not reported
Ozone Season Fugitive:	Not reported
May Sep Fugitive QTY:	Not reported
May Sep Total QTY:	Not reported

Name:	IMTT BAYONNE
Address:	250 E 22ND ST
City,State,Zip:	BAYONNE, NJ 07002
Emission Year:	Not reported
Facility Number:	10084
NAICS Code:	Not reported
Pollutant Name:	Not reported
Tons/Year lbs/Year For Taps 1000 Tons/Year For CO2:	Not reported
Tons/Season (5/1-9/30):	Not reported
Lbs/Day Peak Ozone Season (6/1-8/31):	Not reported
Lbs/Day Co-season (12/1-2/31):	Not reported
Permit of Emission:	PERMIT
X Coordinate:	600371
Y Coordinate:	664010
Coordinate Units:	NJ State Plane (NAD83) - USFEET
Coordinate Type:	Digital Image
Active Number:	PCP960336
Active Type Description:	Construction of New Source
Document Status:	Superseded (Archived)
Expiration Date:	07/30/2002
Active Flag:	N
NAICS Description:	Not reported
TPY of Fugitive Emissions:	Not reported
TPY of Non-Fugitive Emissions:	Not reported
Ozone Season Non-Fugitives:	Not reported
Ozone Season Fugitive:	Not reported
May Sep Fugitive QTY:	Not reported
May Sep Total QTY:	Not reported

IMTT TERMINALS BAYONNE (Continued) **S105343789**

Name:	IMTT BAYONNE
Address:	250 E 22ND ST
City,State,Zip:	BAYONNE, NJ 07002
Emission Year:	Not reported
Facility Number:	10084
NAICS Code:	Not reported
Pollutant Name:	Not reported
Tons/Year lbs/Year For Taps 1000 Tons/Year For CO2:	Not reported
Tons/Season (5/1-9/30):	Not reported
Lbs/Day Peak Ozone Season (6/1-8/31):	Not reported
Lbs/Day Co-season (12/1-2/31):	Not reported
Permit of Emission:	PERMIT
X Coordinate:	600371
Y Coordinate:	664010
Coordinate Units:	NJ State Plane (NAD83) - USFEET
Coordinate Type:	Digital Image
Active Number:	PCP960337
Active Type Description:	Construction of New Source
Document Status:	Superseded (Archived)
Expiration Date:	07/30/2002
Active Flag:	N
NAICS Description:	Not reported
TPY of Fugitive Emissions:	Not reported
TPY of Non-Fugitive Emissions:	Not reported
Ozone Season Non-Fugitives:	Not reported
Ozone Season Fugitive:	Not reported
May Sep Fugitive QTY:	Not reported
May Sep Total QTY:	Not reported

Name:	IMTT BAYONNE
Address:	250 E 22ND ST
City,State,Zip:	BAYONNE, NJ 07002
Emission Year:	Not reported
Facility Number:	10084
NAICS Code:	Not reported
Pollutant Name:	Not reported
Tons/Year lbs/Year For Taps 1000 Tons/Year For CO2:	Not reported
Tons/Season (5/1-9/30):	Not reported
Lbs/Day Peak Ozone Season (6/1-8/31):	Not reported
Lbs/Day Co-season (12/1-2/31):	Not reported
Permit of Emission:	PERMIT
X Coordinate:	600371
Y Coordinate:	664010
Coordinate Units:	NJ State Plane (NAD83) - USFEET
Coordinate Type:	Digital Image
Active Number:	PCP960338
Active Type Description:	Construction of New Source
Document Status:	Superseded (Archived)
Expiration Date:	07/30/2002
Active Flag:	N
NAICS Description:	Not reported
TPY of Fugitive Emissions:	Not reported
TPY of Non-Fugitive Emissions:	Not reported
Ozone Season Non-Fugitives:	Not reported
Ozone Season Fugitive:	Not reported
May Sep Fugitive QTY:	Not reported
May Sep Total QTY:	Not reported

IMTT TERMINALS BAYONNE (Continued) **S105343789**

Name:	IMTT BAYONNE
Address:	250 E 22ND ST
City,State,Zip:	BAYONNE, NJ 07002
Emission Year:	Not reported
Facility Number:	10084
NAICS Code:	Not reported
Pollutant Name:	Not reported
Tons/Year lbs/Year For Taps 1000 Tons/Year For CO2:	Not reported
Tons/Season (5/1-9/30):	Not reported
Lbs/Day Peak Ozone Season (6/1-8/31):	Not reported
Lbs/Day Co-season (12/1-2/31):	Not reported
Permit of Emission:	PERMIT
X Coordinate:	600371
Y Coordinate:	664010
Coordinate Units:	NJ State Plane (NAD83) - USFEET
Coordinate Type:	Digital Image
Active Number:	PCP960339
Active Type Description:	Construction of New Source
Document Status:	Superseded (Archived)
Expiration Date:	08/28/2003
Active Flag:	N
NAICS Description:	Not reported
TPY of Fugitive Emissions:	Not reported
TPY of Non-Fugitive Emissions:	Not reported
Ozone Season Non-Fugitives:	Not reported
Ozone Season Fugitive:	Not reported
May Sep Fugitive QTY:	Not reported
May Sep Total QTY:	Not reported

Name:	IMTT BAYONNE
Address:	250 E 22ND ST
City,State,Zip:	BAYONNE, NJ 07002
Emission Year:	Not reported
Facility Number:	10084
NAICS Code:	Not reported
Pollutant Name:	Not reported
Tons/Year lbs/Year For Taps 1000 Tons/Year For CO2:	Not reported
Tons/Season (5/1-9/30):	Not reported
Lbs/Day Peak Ozone Season (6/1-8/31):	Not reported
Lbs/Day Co-season (12/1-2/31):	Not reported
Permit of Emission:	PERMIT
X Coordinate:	600371
Y Coordinate:	664010
Coordinate Units:	NJ State Plane (NAD83) - USFEET
Coordinate Type:	Digital Image
Active Number:	PCP960340
Active Type Description:	Construction of New Source
Document Status:	Superseded (Archived)
Expiration Date:	09/17/2002
Active Flag:	N
NAICS Description:	Not reported
TPY of Fugitive Emissions:	Not reported
TPY of Non-Fugitive Emissions:	Not reported
Ozone Season Non-Fugitives:	Not reported
Ozone Season Fugitive:	Not reported
May Sep Fugitive QTY:	Not reported
May Sep Total QTY:	Not reported

IMTT TERMINALS BAYONNE (Continued) **S105343789**

Name:	IMTT BAYONNE
Address:	250 E 22ND ST
City,State,Zip:	BAYONNE, NJ 07002
Emission Year:	Not reported
Facility Number:	10084
NAICS Code:	Not reported
Pollutant Name:	Not reported
Tons/Year lbs/Year For Taps 1000 Tons/Year For CO2:	Not reported
Tons/Season (5/1-9/30):	Not reported
Lbs/Day Peak Ozone Season (6/1-8/31):	Not reported
Lbs/Day Co-season (12/1-2/31):	Not reported
Permit of Emission:	PERMIT
X Coordinate:	600371
Y Coordinate:	664010
Coordinate Units:	NJ State Plane (NAD83) - USFEET
Coordinate Type:	Digital Image
Active Number:	PCP960341
Active Type Description:	Construction of New Source
Document Status:	Superseded (Archived)
Expiration Date:	09/17/2002
Active Flag:	N
NAICS Description:	Not reported
TPY of Fugitive Emissions:	Not reported
TPY of Non-Fugitive Emissions:	Not reported
Ozone Season Non-Fugitives:	Not reported
Ozone Season Fugitive:	Not reported
May Sep Fugitive QTY:	Not reported
May Sep Total QTY:	Not reported

Name:	IMTT BAYONNE
Address:	250 E 22ND ST
City,State,Zip:	BAYONNE, NJ 07002
Emission Year:	Not reported
Facility Number:	10084
NAICS Code:	Not reported
Pollutant Name:	Not reported
Tons/Year lbs/Year For Taps 1000 Tons/Year For CO2:	Not reported
Tons/Season (5/1-9/30):	Not reported
Lbs/Day Peak Ozone Season (6/1-8/31):	Not reported
Lbs/Day Co-season (12/1-2/31):	Not reported
Permit of Emission:	PERMIT
X Coordinate:	600371
Y Coordinate:	664010
Coordinate Units:	NJ State Plane (NAD83) - USFEET
Coordinate Type:	Digital Image
Active Number:	PCP960342
Active Type Description:	Construction of New Source
Document Status:	Superseded (Archived)
Expiration Date:	09/17/2002
Active Flag:	N
NAICS Description:	Not reported
TPY of Fugitive Emissions:	Not reported
TPY of Non-Fugitive Emissions:	Not reported
Ozone Season Non-Fugitives:	Not reported
Ozone Season Fugitive:	Not reported
May Sep Fugitive QTY:	Not reported
May Sep Total QTY:	Not reported

IMTT TERMINALS BAYONNE (Continued) **S105343789**

Name:	IMTT BAYONNE
Address:	250 E 22ND ST
City,State,Zip:	BAYONNE, NJ 07002
Emission Year:	Not reported
Facility Number:	10084
NAICS Code:	Not reported
Pollutant Name:	Not reported
Tons/Year lbs/Year For Taps 1000 Tons/Year For CO2:	Not reported
Tons/Season (5/1-9/30):	Not reported
Lbs/Day Peak Ozone Season (6/1-8/31):	Not reported
Lbs/Day Co-season (12/1-2/31):	Not reported
Permit of Emission:	PERMIT
X Coordinate:	600371
Y Coordinate:	664010
Coordinate Units:	NJ State Plane (NAD83) - USFEET
Coordinate Type:	Digital Image
Active Number:	PCP960343
Active Type Description:	Construction of New Source
Document Status:	Superseded (Archived)
Expiration Date:	09/17/2002
Active Flag:	N
NAICS Description:	Not reported
TPY of Fugitive Emissions:	Not reported
TPY of Non-Fugitive Emissions:	Not reported
Ozone Season Non-Fugitives:	Not reported
Ozone Season Fugitive:	Not reported
May Sep Fugitive QTY:	Not reported
May Sep Total QTY:	Not reported

Name:	IMTT BAYONNE
Address:	250 E 22ND ST
City,State,Zip:	BAYONNE, NJ 07002
Emission Year:	Not reported
Facility Number:	10084
NAICS Code:	Not reported
Pollutant Name:	Not reported
Tons/Year lbs/Year For Taps 1000 Tons/Year For CO2:	Not reported
Tons/Season (5/1-9/30):	Not reported
Lbs/Day Peak Ozone Season (6/1-8/31):	Not reported
Lbs/Day Co-season (12/1-2/31):	Not reported
Permit of Emission:	PERMIT
X Coordinate:	600371
Y Coordinate:	664010
Coordinate Units:	NJ State Plane (NAD83) - USFEET
Coordinate Type:	Digital Image
Active Number:	PCP960344
Active Type Description:	Construction of New Source
Document Status:	Superseded (Archived)
Expiration Date:	09/17/2002
Active Flag:	N
NAICS Description:	Not reported
TPY of Fugitive Emissions:	Not reported
TPY of Non-Fugitive Emissions:	Not reported
Ozone Season Non-Fugitives:	Not reported
Ozone Season Fugitive:	Not reported
May Sep Fugitive QTY:	Not reported
May Sep Total QTY:	Not reported

IMTT TERMINALS BAYONNE (Continued) **S105343789**

Name:	IMTT BAYONNE
Address:	250 E 22ND ST
City,State,Zip:	BAYONNE, NJ 07002
Emission Year:	Not reported
Facility Number:	10084
NAICS Code:	Not reported
Pollutant Name:	Not reported
Tons/Year lbs/Year For Taps 1000 Tons/Year For CO2:	Not reported
Tons/Season (5/1-9/30):	Not reported
Lbs/Day Peak Ozone Season (6/1-8/31):	Not reported
Lbs/Day Co-season (12/1-2/31):	Not reported
Permit of Emission:	PERMIT
X Coordinate:	600371
Y Coordinate:	664010
Coordinate Units:	NJ State Plane (NAD83) - USFEET
Coordinate Type:	Digital Image
Active Number:	PCP960345
Active Type Description:	Construction of New Source
Document Status:	Superseded (Archived)
Expiration Date:	09/17/2002
Active Flag:	N
NAICS Description:	Not reported
TPY of Fugitive Emissions:	Not reported
TPY of Non-Fugitive Emissions:	Not reported
Ozone Season Non-Fugitives:	Not reported
Ozone Season Fugitive:	Not reported
May Sep Fugitive QTY:	Not reported
May Sep Total QTY:	Not reported

Name:	IMTT BAYONNE
Address:	250 E 22ND ST
City,State,Zip:	BAYONNE, NJ 07002
Emission Year:	Not reported
Facility Number:	10084
NAICS Code:	Not reported
Pollutant Name:	Not reported
Tons/Year lbs/Year For Taps 1000 Tons/Year For CO2:	Not reported
Tons/Season (5/1-9/30):	Not reported
Lbs/Day Peak Ozone Season (6/1-8/31):	Not reported
Lbs/Day Co-season (12/1-2/31):	Not reported
Permit of Emission:	PERMIT
X Coordinate:	600371
Y Coordinate:	664010
Coordinate Units:	NJ State Plane (NAD83) - USFEET
Coordinate Type:	Digital Image
Active Number:	PCP960346
Active Type Description:	Construction of New Source
Document Status:	Superseded (Archived)
Expiration Date:	07/30/2002
Active Flag:	N
NAICS Description:	Not reported
TPY of Fugitive Emissions:	Not reported
TPY of Non-Fugitive Emissions:	Not reported
Ozone Season Non-Fugitives:	Not reported
Ozone Season Fugitive:	Not reported
May Sep Fugitive QTY:	Not reported
May Sep Total QTY:	Not reported

IMTT TERMINALS BAYONNE (Continued) **S105343789**

Name:	IMTT BAYONNE
Address:	250 E 22ND ST
City,State,Zip:	BAYONNE, NJ 07002
Emission Year:	Not reported
Facility Number:	10084
NAICS Code:	Not reported
Pollutant Name:	Not reported
Tons/Year lbs/Year For Taps 1000 Tons/Year For CO2:	Not reported
Tons/Season (5/1-9/30):	Not reported
Lbs/Day Peak Ozone Season (6/1-8/31):	Not reported
Lbs/Day Co-season (12/1-2/31):	Not reported
Permit of Emission:	PERMIT
X Coordinate:	600371
Y Coordinate:	664010
Coordinate Units:	NJ State Plane (NAD83) - USFEET
Coordinate Type:	Digital Image
Active Number:	PCP960347
Active Type Description:	Construction of New Source
Document Status:	Superseded (Archived)
Expiration Date:	07/30/2002
Active Flag:	N
NAICS Description:	Not reported
TPY of Fugitive Emissions:	Not reported
TPY of Non-Fugitive Emissions:	Not reported
Ozone Season Non-Fugitives:	Not reported
Ozone Season Fugitive:	Not reported
May Sep Fugitive QTY:	Not reported
May Sep Total QTY:	Not reported

Name:	IMTT BAYONNE
Address:	250 E 22ND ST
City,State,Zip:	BAYONNE, NJ 07002
Emission Year:	Not reported
Facility Number:	10084
NAICS Code:	Not reported
Pollutant Name:	Not reported
Tons/Year lbs/Year For Taps 1000 Tons/Year For CO2:	Not reported
Tons/Season (5/1-9/30):	Not reported
Lbs/Day Peak Ozone Season (6/1-8/31):	Not reported
Lbs/Day Co-season (12/1-2/31):	Not reported
Permit of Emission:	PERMIT
X Coordinate:	600371
Y Coordinate:	664010
Coordinate Units:	NJ State Plane (NAD83) - USFEET
Coordinate Type:	Digital Image
Active Number:	PCP960348
Active Type Description:	Construction of New Source
Document Status:	Superseded (Archived)
Expiration Date:	08/22/2002
Active Flag:	N
NAICS Description:	Not reported
TPY of Fugitive Emissions:	Not reported
TPY of Non-Fugitive Emissions:	Not reported
Ozone Season Non-Fugitives:	Not reported
Ozone Season Fugitive:	Not reported
May Sep Fugitive QTY:	Not reported
May Sep Total QTY:	Not reported

IMTT TERMINALS BAYONNE (Continued) **S105343789**

Name:	IMTT BAYONNE
Address:	250 E 22ND ST
City,State,Zip:	BAYONNE, NJ 07002
Emission Year:	Not reported
Facility Number:	10084
NAICS Code:	Not reported
Pollutant Name:	Not reported
Tons/Year lbs/Year For Taps 1000 Tons/Year For CO2:	Not reported
Tons/Season (5/1-9/30):	Not reported
Lbs/Day Peak Ozone Season (6/1-8/31):	Not reported
Lbs/Day Co-season (12/1-2/31):	Not reported
Permit of Emission:	PERMIT
X Coordinate:	600371
Y Coordinate:	664010
Coordinate Units:	NJ State Plane (NAD83) - USFEET
Coordinate Type:	Digital Image
Active Number:	PCP960349
Active Type Description:	Construction of New Source
Document Status:	Superseded (Archived)
Expiration Date:	08/22/2002
Active Flag:	N
NAICS Description:	Not reported
TPY of Fugitive Emissions:	Not reported
TPY of Non-Fugitive Emissions:	Not reported
Ozone Season Non-Fugitives:	Not reported
Ozone Season Fugitive:	Not reported
May Sep Fugitive QTY:	Not reported
May Sep Total QTY:	Not reported

Name:	IMTT BAYONNE
Address:	250 E 22ND ST
City,State,Zip:	BAYONNE, NJ 07002
Emission Year:	Not reported
Facility Number:	10084
NAICS Code:	Not reported
Pollutant Name:	Not reported
Tons/Year lbs/Year For Taps 1000 Tons/Year For CO2:	Not reported
Tons/Season (5/1-9/30):	Not reported
Lbs/Day Peak Ozone Season (6/1-8/31):	Not reported
Lbs/Day Co-season (12/1-2/31):	Not reported
Permit of Emission:	PERMIT
X Coordinate:	600371
Y Coordinate:	664010
Coordinate Units:	NJ State Plane (NAD83) - USFEET
Coordinate Type:	Digital Image
Active Number:	PCP960350
Active Type Description:	Construction of New Source
Document Status:	Superseded (Archived)
Expiration Date:	07/30/2002
Active Flag:	N
NAICS Description:	Not reported
TPY of Fugitive Emissions:	Not reported
TPY of Non-Fugitive Emissions:	Not reported
Ozone Season Non-Fugitives:	Not reported
Ozone Season Fugitive:	Not reported
May Sep Fugitive QTY:	Not reported
May Sep Total QTY:	Not reported

IMTT TERMINALS BAYONNE (Continued) **S105343789**

Name:	IMTT BAYONNE
Address:	250 E 22ND ST
City,State,Zip:	BAYONNE, NJ 07002
Emission Year:	Not reported
Facility Number:	10084
NAICS Code:	Not reported
Pollutant Name:	Not reported
Tons/Year lbs/Year For Taps 1000 Tons/Year For CO2:	Not reported
Tons/Season (5/1-9/30):	Not reported
Lbs/Day Peak Ozone Season (6/1-8/31):	Not reported
Lbs/Day Co-season (12/1-2/31):	Not reported
Permit of Emission:	PERMIT
X Coordinate:	600371
Y Coordinate:	664010
Coordinate Units:	NJ State Plane (NAD83) - USFEET
Coordinate Type:	Digital Image
Active Number:	PCP960351
Active Type Description:	Construction of New Source
Document Status:	Superseded (Archived)
Expiration Date:	08/22/2002
Active Flag:	N
NAICS Description:	Not reported
TPY of Fugitive Emissions:	Not reported
TPY of Non-Fugitive Emissions:	Not reported
Ozone Season Non-Fugitives:	Not reported
Ozone Season Fugitive:	Not reported
May Sep Fugitive QTY:	Not reported
May Sep Total QTY:	Not reported

Name:	IMTT BAYONNE
Address:	250 E 22ND ST
City,State,Zip:	BAYONNE, NJ 07002
Emission Year:	Not reported
Facility Number:	10084
NAICS Code:	Not reported
Pollutant Name:	Not reported
Tons/Year lbs/Year For Taps 1000 Tons/Year For CO2:	Not reported
Tons/Season (5/1-9/30):	Not reported
Lbs/Day Peak Ozone Season (6/1-8/31):	Not reported
Lbs/Day Co-season (12/1-2/31):	Not reported
Permit of Emission:	PERMIT
X Coordinate:	600371
Y Coordinate:	664010
Coordinate Units:	NJ State Plane (NAD83) - USFEET
Coordinate Type:	Digital Image
Active Number:	PCP960352
Active Type Description:	Construction of New Source
Document Status:	Terminated
Expiration Date:	09/17/2002
Active Flag:	N
NAICS Description:	Not reported
TPY of Fugitive Emissions:	Not reported
TPY of Non-Fugitive Emissions:	Not reported
Ozone Season Non-Fugitives:	Not reported
Ozone Season Fugitive:	Not reported
May Sep Fugitive QTY:	Not reported
May Sep Total QTY:	Not reported

IMTT TERMINALS BAYONNE (Continued) **S105343789**

Name:	IMTT BAYONNE
Address:	250 E 22ND ST
City,State,Zip:	BAYONNE, NJ 07002
Emission Year:	Not reported
Facility Number:	10084
NAICS Code:	Not reported
Pollutant Name:	Not reported
Tons/Year lbs/Year For Taps 1000 Tons/Year For CO2:	Not reported
Tons/Season (5/1-9/30):	Not reported
Lbs/Day Peak Ozone Season (6/1-8/31):	Not reported
Lbs/Day Co-season (12/1-2/31):	Not reported
Permit of Emission:	PERMIT
X Coordinate:	600371
Y Coordinate:	664010
Coordinate Units:	NJ State Plane (NAD83) - USFEET
Coordinate Type:	Digital Image
Active Number:	PCP960353
Active Type Description:	Construction of New Source
Document Status:	Superseded (Archived)
Expiration Date:	08/22/2002
Active Flag:	N
NAICS Description:	Not reported
TPY of Fugitive Emissions:	Not reported
TPY of Non-Fugitive Emissions:	Not reported
Ozone Season Non-Fugitives:	Not reported
Ozone Season Fugitive:	Not reported
May Sep Fugitive QTY:	Not reported
May Sep Total QTY:	Not reported

Name:	IMTT BAYONNE
Address:	250 E 22ND ST
City,State,Zip:	BAYONNE, NJ 07002
Emission Year:	Not reported
Facility Number:	10084
NAICS Code:	Not reported
Pollutant Name:	Not reported
Tons/Year lbs/Year For Taps 1000 Tons/Year For CO2:	Not reported
Tons/Season (5/1-9/30):	Not reported
Lbs/Day Peak Ozone Season (6/1-8/31):	Not reported
Lbs/Day Co-season (12/1-2/31):	Not reported
Permit of Emission:	PERMIT
X Coordinate:	600371
Y Coordinate:	664010
Coordinate Units:	NJ State Plane (NAD83) - USFEET
Coordinate Type:	Digital Image
Active Number:	PCP960354
Active Type Description:	Construction of New Source
Document Status:	Superseded (Archived)
Expiration Date:	08/22/2002
Active Flag:	N
NAICS Description:	Not reported
TPY of Fugitive Emissions:	Not reported
TPY of Non-Fugitive Emissions:	Not reported
Ozone Season Non-Fugitives:	Not reported
Ozone Season Fugitive:	Not reported
May Sep Fugitive QTY:	Not reported
May Sep Total QTY:	Not reported

IMTT TERMINALS BAYONNE (Continued) **S105343789**

Name:	IMTT BAYONNE
Address:	250 E 22ND ST
City,State,Zip:	BAYONNE, NJ 07002
Emission Year:	Not reported
Facility Number:	10084
NAICS Code:	Not reported
Pollutant Name:	Not reported
Tons/Year lbs/Year For Taps 1000 Tons/Year For CO2:	Not reported
Tons/Season (5/1-9/30):	Not reported
Lbs/Day Peak Ozone Season (6/1-8/31):	Not reported
Lbs/Day Co-season (12/1-2/31):	Not reported
Permit of Emission:	PERMIT
X Coordinate:	600371
Y Coordinate:	664010
Coordinate Units:	NJ State Plane (NAD83) - USFEET
Coordinate Type:	Digital Image
Active Number:	PCP960355
Active Type Description:	Construction of New Source
Document Status:	Superseded (Archived)
Expiration Date:	08/22/2002
Active Flag:	N
NAICS Description:	Not reported
TPY of Fugitive Emissions:	Not reported
TPY of Non-Fugitive Emissions:	Not reported
Ozone Season Non-Fugitives:	Not reported
Ozone Season Fugitive:	Not reported
May Sep Fugitive QTY:	Not reported
May Sep Total QTY:	Not reported

Name:	IMTT BAYONNE
Address:	250 E 22ND ST
City,State,Zip:	BAYONNE, NJ 07002
Emission Year:	Not reported
Facility Number:	10084
NAICS Code:	Not reported
Pollutant Name:	Not reported
Tons/Year lbs/Year For Taps 1000 Tons/Year For CO2:	Not reported
Tons/Season (5/1-9/30):	Not reported
Lbs/Day Peak Ozone Season (6/1-8/31):	Not reported
Lbs/Day Co-season (12/1-2/31):	Not reported
Permit of Emission:	PERMIT
X Coordinate:	600371
Y Coordinate:	664010
Coordinate Units:	NJ State Plane (NAD83) - USFEET
Coordinate Type:	Digital Image
Active Number:	PCP960356
Active Type Description:	Construction of New Source
Document Status:	Superseded (Archived)
Expiration Date:	08/22/2002
Active Flag:	N
NAICS Description:	Not reported
TPY of Fugitive Emissions:	Not reported
TPY of Non-Fugitive Emissions:	Not reported
Ozone Season Non-Fugitives:	Not reported
Ozone Season Fugitive:	Not reported
May Sep Fugitive QTY:	Not reported
May Sep Total QTY:	Not reported

IMTT TERMINALS BAYONNE (Continued) **S105343789**

Name:	IMTT BAYONNE
Address:	250 E 22ND ST
City,State,Zip:	BAYONNE, NJ 07002
Emission Year:	Not reported
Facility Number:	10084
NAICS Code:	Not reported
Pollutant Name:	Not reported
Tons/Year lbs/Year For Taps 1000 Tons/Year For CO2:	Not reported
Tons/Season (5/1-9/30):	Not reported
Lbs/Day Peak Ozone Season (6/1-8/31):	Not reported
Lbs/Day Co-season (12/1-2/31):	Not reported
Permit of Emission:	PERMIT
X Coordinate:	600371
Y Coordinate:	664010
Coordinate Units:	NJ State Plane (NAD83) - USFEET
Coordinate Type:	Digital Image
Active Number:	PCP960357
Active Type Description:	Construction of New Source
Document Status:	Superseded (Archived)
Expiration Date:	08/22/2002
Active Flag:	N
NAICS Description:	Not reported
TPY of Fugitive Emissions:	Not reported
TPY of Non-Fugitive Emissions:	Not reported
Ozone Season Non-Fugitives:	Not reported
Ozone Season Fugitive:	Not reported
May Sep Fugitive QTY:	Not reported
May Sep Total QTY:	Not reported

Name:	IMTT BAYONNE
Address:	250 E 22ND ST
City,State,Zip:	BAYONNE, NJ 07002
Emission Year:	Not reported
Facility Number:	10084
NAICS Code:	Not reported
Pollutant Name:	Not reported
Tons/Year lbs/Year For Taps 1000 Tons/Year For CO2:	Not reported
Tons/Season (5/1-9/30):	Not reported
Lbs/Day Peak Ozone Season (6/1-8/31):	Not reported
Lbs/Day Co-season (12/1-2/31):	Not reported
Permit of Emission:	PERMIT
X Coordinate:	600371
Y Coordinate:	664010
Coordinate Units:	NJ State Plane (NAD83) - USFEET
Coordinate Type:	Digital Image
Active Number:	PCP960358
Active Type Description:	Construction of New Source
Document Status:	Superseded (Archived)
Expiration Date:	07/30/2002
Active Flag:	N
NAICS Description:	Not reported
TPY of Fugitive Emissions:	Not reported
TPY of Non-Fugitive Emissions:	Not reported
Ozone Season Non-Fugitives:	Not reported
Ozone Season Fugitive:	Not reported
May Sep Fugitive QTY:	Not reported
May Sep Total QTY:	Not reported

IMTT TERMINALS BAYONNE (Continued) **S105343789**

Name:	IMTT BAYONNE
Address:	250 E 22ND ST
City,State,Zip:	BAYONNE, NJ 07002
Emission Year:	Not reported
Facility Number:	10084
NAICS Code:	Not reported
Pollutant Name:	Not reported
Tons/Year lbs/Year For Taps 1000 Tons/Year For CO2:	Not reported
Tons/Season (5/1-9/30):	Not reported
Lbs/Day Peak Ozone Season (6/1-8/31):	Not reported
Lbs/Day Co-season (12/1-2/31):	Not reported
Permit of Emission:	PERMIT
X Coordinate:	600371
Y Coordinate:	664010
Coordinate Units:	NJ State Plane (NAD83) - USFEET
Coordinate Type:	Digital Image
Active Number:	PCP960359
Active Type Description:	Construction of New Source
Document Status:	Superseded (Archived)
Expiration Date:	07/30/2002
Active Flag:	N
NAICS Description:	Not reported
TPY of Fugitive Emissions:	Not reported
TPY of Non-Fugitive Emissions:	Not reported
Ozone Season Non-Fugitives:	Not reported
Ozone Season Fugitive:	Not reported
May Sep Fugitive QTY:	Not reported
May Sep Total QTY:	Not reported

Name:	IMTT BAYONNE
Address:	250 E 22ND ST
City,State,Zip:	BAYONNE, NJ 07002
Emission Year:	Not reported
Facility Number:	10084
NAICS Code:	Not reported
Pollutant Name:	Not reported
Tons/Year lbs/Year For Taps 1000 Tons/Year For CO2:	Not reported
Tons/Season (5/1-9/30):	Not reported
Lbs/Day Peak Ozone Season (6/1-8/31):	Not reported
Lbs/Day Co-season (12/1-2/31):	Not reported
Permit of Emission:	PERMIT
X Coordinate:	600371
Y Coordinate:	664010
Coordinate Units:	NJ State Plane (NAD83) - USFEET
Coordinate Type:	Digital Image
Active Number:	PCP960360
Active Type Description:	Construction of New Source
Document Status:	Superseded (Archived)
Expiration Date:	08/22/2002
Active Flag:	N
NAICS Description:	Not reported
TPY of Fugitive Emissions:	Not reported
TPY of Non-Fugitive Emissions:	Not reported
Ozone Season Non-Fugitives:	Not reported
Ozone Season Fugitive:	Not reported
May Sep Fugitive QTY:	Not reported
May Sep Total QTY:	Not reported

IMTT TERMINALS BAYONNE (Continued) **S105343789**

Name:	IMTT BAYONNE
Address:	250 E 22ND ST
City,State,Zip:	BAYONNE, NJ 07002
Emission Year:	Not reported
Facility Number:	10084
NAICS Code:	Not reported
Pollutant Name:	Not reported
Tons/Year lbs/Year For Taps 1000 Tons/Year For CO2:	Not reported
Tons/Season (5/1-9/30):	Not reported
Lbs/Day Peak Ozone Season (6/1-8/31):	Not reported
Lbs/Day Co-season (12/1-2/31):	Not reported
Permit of Emission:	PERMIT
X Coordinate:	600371
Y Coordinate:	664010
Coordinate Units:	NJ State Plane (NAD83) - USFEET
Coordinate Type:	Digital Image
Active Number:	PCP960361
Active Type Description:	Construction of New Source
Document Status:	Superseded (Archived)
Expiration Date:	07/30/2002
Active Flag:	N
NAICS Description:	Not reported
TPY of Fugitive Emissions:	Not reported
TPY of Non-Fugitive Emissions:	Not reported
Ozone Season Non-Fugitives:	Not reported
Ozone Season Fugitive:	Not reported
May Sep Fugitive QTY:	Not reported
May Sep Total QTY:	Not reported

Name:	IMTT BAYONNE
Address:	250 E 22ND ST
City,State,Zip:	BAYONNE, NJ 07002
Emission Year:	Not reported
Facility Number:	10084
NAICS Code:	Not reported
Pollutant Name:	Not reported
Tons/Year lbs/Year For Taps 1000 Tons/Year For CO2:	Not reported
Tons/Season (5/1-9/30):	Not reported
Lbs/Day Peak Ozone Season (6/1-8/31):	Not reported
Lbs/Day Co-season (12/1-2/31):	Not reported
Permit of Emission:	PERMIT
X Coordinate:	600371
Y Coordinate:	664010
Coordinate Units:	NJ State Plane (NAD83) - USFEET
Coordinate Type:	Digital Image
Active Number:	PCP960362
Active Type Description:	Construction of New Source
Document Status:	Superseded (Archived)
Expiration Date:	07/30/2002
Active Flag:	N
NAICS Description:	Not reported
TPY of Fugitive Emissions:	Not reported
TPY of Non-Fugitive Emissions:	Not reported
Ozone Season Non-Fugitives:	Not reported
Ozone Season Fugitive:	Not reported
May Sep Fugitive QTY:	Not reported
May Sep Total QTY:	Not reported

IMTT TERMINALS BAYONNE (Continued) **S105343789**

Name:	IMTT BAYONNE
Address:	250 E 22ND ST
City,State,Zip:	BAYONNE, NJ 07002
Emission Year:	Not reported
Facility Number:	10084
NAICS Code:	Not reported
Pollutant Name:	Not reported
Tons/Year lbs/Year For Taps 1000 Tons/Year For CO2:	Not reported
Tons/Season (5/1-9/30):	Not reported
Lbs/Day Peak Ozone Season (6/1-8/31):	Not reported
Lbs/Day Co-season (12/1-2/31):	Not reported
Permit of Emission:	PERMIT
X Coordinate:	600371
Y Coordinate:	664010
Coordinate Units:	NJ State Plane (NAD83) - USFEET
Coordinate Type:	Digital Image
Active Number:	PCP960363
Active Type Description:	Construction of New Source
Document Status:	Superseded (Archived)
Expiration Date:	07/30/2002
Active Flag:	N
NAICS Description:	Not reported
TPY of Fugitive Emissions:	Not reported
TPY of Non-Fugitive Emissions:	Not reported
Ozone Season Non-Fugitives:	Not reported
Ozone Season Fugitive:	Not reported
May Sep Fugitive QTY:	Not reported
May Sep Total QTY:	Not reported

Name:	IMTT BAYONNE
Address:	250 E 22ND ST
City,State,Zip:	BAYONNE, NJ 07002
Emission Year:	Not reported
Facility Number:	10084
NAICS Code:	Not reported
Pollutant Name:	Not reported
Tons/Year lbs/Year For Taps 1000 Tons/Year For CO2:	Not reported
Tons/Season (5/1-9/30):	Not reported
Lbs/Day Peak Ozone Season (6/1-8/31):	Not reported
Lbs/Day Co-season (12/1-2/31):	Not reported
Permit of Emission:	PERMIT
X Coordinate:	600371
Y Coordinate:	664010
Coordinate Units:	NJ State Plane (NAD83) - USFEET
Coordinate Type:	Digital Image
Active Number:	PCP960364
Active Type Description:	Construction of New Source
Document Status:	Superseded (Archived)
Expiration Date:	07/30/2002
Active Flag:	N
NAICS Description:	Not reported
TPY of Fugitive Emissions:	Not reported
TPY of Non-Fugitive Emissions:	Not reported
Ozone Season Non-Fugitives:	Not reported
Ozone Season Fugitive:	Not reported
May Sep Fugitive QTY:	Not reported
May Sep Total QTY:	Not reported

IMTT TERMINALS BAYONNE (Continued) **S105343789**

Name:	IMTT BAYONNE
Address:	250 E 22ND ST
City,State,Zip:	BAYONNE, NJ 07002
Emission Year:	Not reported
Facility Number:	10084
NAICS Code:	Not reported
Pollutant Name:	Not reported
Tons/Year lbs/Year For Taps 1000 Tons/Year For CO2:	Not reported
Tons/Season (5/1-9/30):	Not reported
Lbs/Day Peak Ozone Season (6/1-8/31):	Not reported
Lbs/Day Co-season (12/1-2/31):	Not reported
Permit of Emission:	PERMIT
X Coordinate:	600371
Y Coordinate:	664010
Coordinate Units:	NJ State Plane (NAD83) - USFEET
Coordinate Type:	Digital Image
Active Number:	PCP960365
Active Type Description:	Construction of New Source
Document Status:	Superseded (Archived)
Expiration Date:	08/22/2002
Active Flag:	N
NAICS Description:	Not reported
TPY of Fugitive Emissions:	Not reported
TPY of Non-Fugitive Emissions:	Not reported
Ozone Season Non-Fugitives:	Not reported
Ozone Season Fugitive:	Not reported
May Sep Fugitive QTY:	Not reported
May Sep Total QTY:	Not reported

Name:	IMTT BAYONNE
Address:	250 E 22ND ST
City,State,Zip:	BAYONNE, NJ 07002
Emission Year:	Not reported
Facility Number:	10084
NAICS Code:	Not reported
Pollutant Name:	Not reported
Tons/Year lbs/Year For Taps 1000 Tons/Year For CO2:	Not reported
Tons/Season (5/1-9/30):	Not reported
Lbs/Day Peak Ozone Season (6/1-8/31):	Not reported
Lbs/Day Co-season (12/1-2/31):	Not reported
Permit of Emission:	PERMIT
X Coordinate:	600371
Y Coordinate:	664010
Coordinate Units:	NJ State Plane (NAD83) - USFEET
Coordinate Type:	Digital Image
Active Number:	PCP960366
Active Type Description:	Construction of New Source
Document Status:	Superseded (Archived)
Expiration Date:	08/22/2002
Active Flag:	N
NAICS Description:	Not reported
TPY of Fugitive Emissions:	Not reported
TPY of Non-Fugitive Emissions:	Not reported
Ozone Season Non-Fugitives:	Not reported
Ozone Season Fugitive:	Not reported
May Sep Fugitive QTY:	Not reported
May Sep Total QTY:	Not reported

IMTT TERMINALS BAYONNE (Continued) **S105343789**

Name:	IMTT BAYONNE
Address:	250 E 22ND ST
City,State,Zip:	BAYONNE, NJ 07002
Emission Year:	Not reported
Facility Number:	10084
NAICS Code:	Not reported
Pollutant Name:	Not reported
Tons/Year lbs/Year For Taps 1000 Tons/Year For CO2:	Not reported
Tons/Season (5/1-9/30):	Not reported
Lbs/Day Peak Ozone Season (6/1-8/31):	Not reported
Lbs/Day Co-season (12/1-2/31):	Not reported
Permit of Emission:	PERMIT
X Coordinate:	600371
Y Coordinate:	664010
Coordinate Units:	NJ State Plane (NAD83) - USFEET
Coordinate Type:	Digital Image
Active Number:	PCP960367
Active Type Description:	Construction of New Source
Document Status:	Superseded (Archived)
Expiration Date:	08/22/2002
Active Flag:	N
NAICS Description:	Not reported
TPY of Fugitive Emissions:	Not reported
TPY of Non-Fugitive Emissions:	Not reported
Ozone Season Non-Fugitives:	Not reported
Ozone Season Fugitive:	Not reported
May Sep Fugitive QTY:	Not reported
May Sep Total QTY:	Not reported

Name:	IMTT BAYONNE
Address:	250 E 22ND ST
City,State,Zip:	BAYONNE, NJ 07002
Emission Year:	Not reported
Facility Number:	10084
NAICS Code:	Not reported
Pollutant Name:	Not reported
Tons/Year lbs/Year For Taps 1000 Tons/Year For CO2:	Not reported
Tons/Season (5/1-9/30):	Not reported
Lbs/Day Peak Ozone Season (6/1-8/31):	Not reported
Lbs/Day Co-season (12/1-2/31):	Not reported
Permit of Emission:	PERMIT
X Coordinate:	600371
Y Coordinate:	664010
Coordinate Units:	NJ State Plane (NAD83) - USFEET
Coordinate Type:	Digital Image
Active Number:	PCP960368
Active Type Description:	Construction of New Source
Document Status:	Superseded (Archived)
Expiration Date:	07/30/2002
Active Flag:	N
NAICS Description:	Not reported
TPY of Fugitive Emissions:	Not reported
TPY of Non-Fugitive Emissions:	Not reported
Ozone Season Non-Fugitives:	Not reported
Ozone Season Fugitive:	Not reported
May Sep Fugitive QTY:	Not reported
May Sep Total QTY:	Not reported

IMTT TERMINALS BAYONNE (Continued) **S105343789**

Name:	IMTT BAYONNE
Address:	250 E 22ND ST
City,State,Zip:	BAYONNE, NJ 07002
Emission Year:	Not reported
Facility Number:	10084
NAICS Code:	Not reported
Pollutant Name:	Not reported
Tons/Year lbs/Year For Taps 1000 Tons/Year For CO2:	Not reported
Tons/Season (5/1-9/30):	Not reported
Lbs/Day Peak Ozone Season (6/1-8/31):	Not reported
Lbs/Day Co-season (12/1-2/31):	Not reported
Permit of Emission:	PERMIT
X Coordinate:	600371
Y Coordinate:	664010
Coordinate Units:	NJ State Plane (NAD83) - USFEET
Coordinate Type:	Digital Image
Active Number:	PCP960369
Active Type Description:	Construction of New Source
Document Status:	Auto-Killed
Expiration Date:	10/19/2003
Active Flag:	N
NAICS Description:	Not reported
TPY of Fugitive Emissions:	Not reported
TPY of Non-Fugitive Emissions:	Not reported
Ozone Season Non-Fugitives:	Not reported
Ozone Season Fugitive:	Not reported
May Sep Fugitive QTY:	Not reported
May Sep Total QTY:	Not reported

Name:	IMTT BAYONNE
Address:	250 E 22ND ST
City,State,Zip:	BAYONNE, NJ 07002
Emission Year:	Not reported
Facility Number:	10084
NAICS Code:	Not reported
Pollutant Name:	Not reported
Tons/Year lbs/Year For Taps 1000 Tons/Year For CO2:	Not reported
Tons/Season (5/1-9/30):	Not reported
Lbs/Day Peak Ozone Season (6/1-8/31):	Not reported
Lbs/Day Co-season (12/1-2/31):	Not reported
Permit of Emission:	PERMIT
X Coordinate:	600371
Y Coordinate:	664010
Coordinate Units:	NJ State Plane (NAD83) - USFEET
Coordinate Type:	Digital Image
Active Number:	PCP960370
Active Type Description:	Construction of New Source
Document Status:	Superseded (Archived)
Expiration Date:	08/22/2002
Active Flag:	N
NAICS Description:	Not reported
TPY of Fugitive Emissions:	Not reported
TPY of Non-Fugitive Emissions:	Not reported
Ozone Season Non-Fugitives:	Not reported
Ozone Season Fugitive:	Not reported
May Sep Fugitive QTY:	Not reported
May Sep Total QTY:	Not reported

IMTT TERMINALS BAYONNE (Continued) **S105343789**

Name:	IMTT BAYONNE
Address:	250 E 22ND ST
City,State,Zip:	BAYONNE, NJ 07002
Emission Year:	Not reported
Facility Number:	10084
NAICS Code:	Not reported
Pollutant Name:	Not reported
Tons/Year lbs/Year For Taps 1000 Tons/Year For CO2:	Not reported
Tons/Season (5/1-9/30):	Not reported
Lbs/Day Peak Ozone Season (6/1-8/31):	Not reported
Lbs/Day Co-season (12/1-2/31):	Not reported
Permit of Emission:	PERMIT
X Coordinate:	600371
Y Coordinate:	664010
Coordinate Units:	NJ State Plane (NAD83) - USFEET
Coordinate Type:	Digital Image
Active Number:	PCP960371
Active Type Description:	Construction of New Source
Document Status:	Superseded (Archived)
Expiration Date:	07/30/2002
Active Flag:	N
NAICS Description:	Not reported
TPY of Fugitive Emissions:	Not reported
TPY of Non-Fugitive Emissions:	Not reported
Ozone Season Non-Fugitives:	Not reported
Ozone Season Fugitive:	Not reported
May Sep Fugitive QTY:	Not reported
May Sep Total QTY:	Not reported

Name:	IMTT BAYONNE
Address:	250 E 22ND ST
City,State,Zip:	BAYONNE, NJ 07002
Emission Year:	Not reported
Facility Number:	10084
NAICS Code:	Not reported
Pollutant Name:	Not reported
Tons/Year lbs/Year For Taps 1000 Tons/Year For CO2:	Not reported
Tons/Season (5/1-9/30):	Not reported
Lbs/Day Peak Ozone Season (6/1-8/31):	Not reported
Lbs/Day Co-season (12/1-2/31):	Not reported
Permit of Emission:	PERMIT
X Coordinate:	600371
Y Coordinate:	664010
Coordinate Units:	NJ State Plane (NAD83) - USFEET
Coordinate Type:	Digital Image
Active Number:	PCP960372
Active Type Description:	Construction of New Source
Document Status:	Superseded (Archived)
Expiration Date:	08/22/2002
Active Flag:	N
NAICS Description:	Not reported
TPY of Fugitive Emissions:	Not reported
TPY of Non-Fugitive Emissions:	Not reported
Ozone Season Non-Fugitives:	Not reported
Ozone Season Fugitive:	Not reported
May Sep Fugitive QTY:	Not reported
May Sep Total QTY:	Not reported

IMTT TERMINALS BAYONNE (Continued) **S105343789**

Name:	IMTT BAYONNE
Address:	250 E 22ND ST
City,State,Zip:	BAYONNE, NJ 07002
Emission Year:	Not reported
Facility Number:	10084
NAICS Code:	Not reported
Pollutant Name:	Not reported
Tons/Year lbs/Year For Taps 1000 Tons/Year For CO2:	Not reported
Tons/Season (5/1-9/30):	Not reported
Lbs/Day Peak Ozone Season (6/1-8/31):	Not reported
Lbs/Day Co-season (12/1-2/31):	Not reported
Permit of Emission:	PERMIT
X Coordinate:	600371
Y Coordinate:	664010
Coordinate Units:	NJ State Plane (NAD83) - USFEET
Coordinate Type:	Digital Image
Active Number:	PCP960373
Active Type Description:	Construction of New Source
Document Status:	Superseded (Archived)
Expiration Date:	08/22/2002
Active Flag:	N
NAICS Description:	Not reported
TPY of Fugitive Emissions:	Not reported
TPY of Non-Fugitive Emissions:	Not reported
Ozone Season Non-Fugitives:	Not reported
Ozone Season Fugitive:	Not reported
May Sep Fugitive QTY:	Not reported
May Sep Total QTY:	Not reported

Name:	IMTT BAYONNE
Address:	250 E 22ND ST
City,State,Zip:	BAYONNE, NJ 07002
Emission Year:	Not reported
Facility Number:	10084
NAICS Code:	Not reported
Pollutant Name:	Not reported
Tons/Year lbs/Year For Taps 1000 Tons/Year For CO2:	Not reported
Tons/Season (5/1-9/30):	Not reported
Lbs/Day Peak Ozone Season (6/1-8/31):	Not reported
Lbs/Day Co-season (12/1-2/31):	Not reported
Permit of Emission:	PERMIT
X Coordinate:	600371
Y Coordinate:	664010
Coordinate Units:	NJ State Plane (NAD83) - USFEET
Coordinate Type:	Digital Image
Active Number:	PCP960374
Active Type Description:	Construction of New Source
Document Status:	Superseded (Archived)
Expiration Date:	08/22/2002
Active Flag:	N
NAICS Description:	Not reported
TPY of Fugitive Emissions:	Not reported
TPY of Non-Fugitive Emissions:	Not reported
Ozone Season Non-Fugitives:	Not reported
Ozone Season Fugitive:	Not reported
May Sep Fugitive QTY:	Not reported
May Sep Total QTY:	Not reported

IMTT TERMINALS BAYONNE (Continued) **S105343789**

Name:	IMTT BAYONNE
Address:	250 E 22ND ST
City,State,Zip:	BAYONNE, NJ 07002
Emission Year:	Not reported
Facility Number:	10084
NAICS Code:	Not reported
Pollutant Name:	Not reported
Tons/Year lbs/Year For Taps 1000 Tons/Year For CO2:	Not reported
Tons/Season (5/1-9/30):	Not reported
Lbs/Day Peak Ozone Season (6/1-8/31):	Not reported
Lbs/Day Co-season (12/1-2/31):	Not reported
Permit of Emission:	PERMIT
X Coordinate:	600371
Y Coordinate:	664010
Coordinate Units:	NJ State Plane (NAD83) - USFEET
Coordinate Type:	Digital Image
Active Number:	PCP960375
Active Type Description:	Construction of New Source
Document Status:	Superseded (Archived)
Expiration Date:	07/30/2002
Active Flag:	N
NAICS Description:	Not reported
TPY of Fugitive Emissions:	Not reported
TPY of Non-Fugitive Emissions:	Not reported
Ozone Season Non-Fugitives:	Not reported
Ozone Season Fugitive:	Not reported
May Sep Fugitive QTY:	Not reported
May Sep Total QTY:	Not reported

Name:	IMTT BAYONNE
Address:	250 E 22ND ST
City,State,Zip:	BAYONNE, NJ 07002
Emission Year:	Not reported
Facility Number:	10084
NAICS Code:	Not reported
Pollutant Name:	Not reported
Tons/Year lbs/Year For Taps 1000 Tons/Year For CO2:	Not reported
Tons/Season (5/1-9/30):	Not reported
Lbs/Day Peak Ozone Season (6/1-8/31):	Not reported
Lbs/Day Co-season (12/1-2/31):	Not reported
Permit of Emission:	PERMIT
X Coordinate:	600371
Y Coordinate:	664010
Coordinate Units:	NJ State Plane (NAD83) - USFEET
Coordinate Type:	Digital Image
Active Number:	PCP960376
Active Type Description:	Construction of New Source
Document Status:	Superseded (Archived)
Expiration Date:	07/30/2002
Active Flag:	N
NAICS Description:	Not reported
TPY of Fugitive Emissions:	Not reported
TPY of Non-Fugitive Emissions:	Not reported
Ozone Season Non-Fugitives:	Not reported
Ozone Season Fugitive:	Not reported
May Sep Fugitive QTY:	Not reported
May Sep Total QTY:	Not reported

IMTT TERMINALS BAYONNE (Continued) **S105343789**

Name:	IMTT BAYONNE
Address:	250 E 22ND ST
City,State,Zip:	BAYONNE, NJ 07002
Emission Year:	Not reported
Facility Number:	10084
NAICS Code:	Not reported
Pollutant Name:	Not reported
Tons/Year lbs/Year For Taps 1000 Tons/Year For CO2:	Not reported
Tons/Season (5/1-9/30):	Not reported
Lbs/Day Peak Ozone Season (6/1-8/31):	Not reported
Lbs/Day Co-season (12/1-2/31):	Not reported
Permit of Emission:	PERMIT
X Coordinate:	600371
Y Coordinate:	664010
Coordinate Units:	NJ State Plane (NAD83) - USFEET
Coordinate Type:	Digital Image
Active Number:	PCP960377
Active Type Description:	Construction of New Source
Document Status:	Superseded (Archived)
Expiration Date:	07/30/2002
Active Flag:	N
NAICS Description:	Not reported
TPY of Fugitive Emissions:	Not reported
TPY of Non-Fugitive Emissions:	Not reported
Ozone Season Non-Fugitives:	Not reported
Ozone Season Fugitive:	Not reported
May Sep Fugitive QTY:	Not reported
May Sep Total QTY:	Not reported

Name:	IMTT BAYONNE
Address:	250 E 22ND ST
City,State,Zip:	BAYONNE, NJ 07002
Emission Year:	Not reported
Facility Number:	10084
NAICS Code:	Not reported
Pollutant Name:	Not reported
Tons/Year lbs/Year For Taps 1000 Tons/Year For CO2:	Not reported
Tons/Season (5/1-9/30):	Not reported
Lbs/Day Peak Ozone Season (6/1-8/31):	Not reported
Lbs/Day Co-season (12/1-2/31):	Not reported
Permit of Emission:	PERMIT
X Coordinate:	600371
Y Coordinate:	664010
Coordinate Units:	NJ State Plane (NAD83) - USFEET
Coordinate Type:	Digital Image
Active Number:	PCP960378
Active Type Description:	Construction of New Source
Document Status:	Superseded (Archived)
Expiration Date:	07/30/2002
Active Flag:	N
NAICS Description:	Not reported
TPY of Fugitive Emissions:	Not reported
TPY of Non-Fugitive Emissions:	Not reported
Ozone Season Non-Fugitives:	Not reported
Ozone Season Fugitive:	Not reported
May Sep Fugitive QTY:	Not reported
May Sep Total QTY:	Not reported

IMTT TERMINALS BAYONNE (Continued) **S105343789**

Name:	IMTT BAYONNE
Address:	250 E 22ND ST
City,State,Zip:	BAYONNE, NJ 07002
Emission Year:	Not reported
Facility Number:	10084
NAICS Code:	Not reported
Pollutant Name:	Not reported
Tons/Year lbs/Year For Taps 1000 Tons/Year For CO2:	Not reported
Tons/Season (5/1-9/30):	Not reported
Lbs/Day Peak Ozone Season (6/1-8/31):	Not reported
Lbs/Day Co-season (12/1-2/31):	Not reported
Permit of Emission:	PERMIT
X Coordinate:	600371
Y Coordinate:	664010
Coordinate Units:	NJ State Plane (NAD83) - USFEET
Coordinate Type:	Digital Image
Active Number:	PCP960379
Active Type Description:	Construction of New Source
Document Status:	Superseded (Archived)
Expiration Date:	08/22/2002
Active Flag:	N
NAICS Description:	Not reported
TPY of Fugitive Emissions:	Not reported
TPY of Non-Fugitive Emissions:	Not reported
Ozone Season Non-Fugitives:	Not reported
Ozone Season Fugitive:	Not reported
May Sep Fugitive QTY:	Not reported
May Sep Total QTY:	Not reported

Name:	IMTT BAYONNE
Address:	250 E 22ND ST
City,State,Zip:	BAYONNE, NJ 07002
Emission Year:	Not reported
Facility Number:	10084
NAICS Code:	Not reported
Pollutant Name:	Not reported
Tons/Year lbs/Year For Taps 1000 Tons/Year For CO2:	Not reported
Tons/Season (5/1-9/30):	Not reported
Lbs/Day Peak Ozone Season (6/1-8/31):	Not reported
Lbs/Day Co-season (12/1-2/31):	Not reported
Permit of Emission:	PERMIT
X Coordinate:	600371
Y Coordinate:	664010
Coordinate Units:	NJ State Plane (NAD83) - USFEET
Coordinate Type:	Digital Image
Active Number:	PCP960380
Active Type Description:	Construction of New Source
Document Status:	Superseded (Archived)
Expiration Date:	07/30/2002
Active Flag:	N
NAICS Description:	Not reported
TPY of Fugitive Emissions:	Not reported
TPY of Non-Fugitive Emissions:	Not reported
Ozone Season Non-Fugitives:	Not reported
Ozone Season Fugitive:	Not reported
May Sep Fugitive QTY:	Not reported
May Sep Total QTY:	Not reported

IMTT TERMINALS BAYONNE (Continued) **S105343789**

Name:	IMTT BAYONNE
Address:	250 E 22ND ST
City,State,Zip:	BAYONNE, NJ 07002
Emission Year:	Not reported
Facility Number:	10084
NAICS Code:	Not reported
Pollutant Name:	Not reported
Tons/Year lbs/Year For Taps 1000 Tons/Year For CO2:	Not reported
Tons/Season (5/1-9/30):	Not reported
Lbs/Day Peak Ozone Season (6/1-8/31):	Not reported
Lbs/Day Co-season (12/1-2/31):	Not reported
Permit of Emission:	PERMIT
X Coordinate:	600371
Y Coordinate:	664010
Coordinate Units:	NJ State Plane (NAD83) - USFEET
Coordinate Type:	Digital Image
Active Number:	PCP960381
Active Type Description:	Construction of New Source
Document Status:	Superseded (Archived)
Expiration Date:	07/30/2002
Active Flag:	N
NAICS Description:	Not reported
TPY of Fugitive Emissions:	Not reported
TPY of Non-Fugitive Emissions:	Not reported
Ozone Season Non-Fugitives:	Not reported
Ozone Season Fugitive:	Not reported
May Sep Fugitive QTY:	Not reported
May Sep Total QTY:	Not reported

Name:	IMTT BAYONNE
Address:	250 E 22ND ST
City,State,Zip:	BAYONNE, NJ 07002
Emission Year:	Not reported
Facility Number:	10084
NAICS Code:	Not reported
Pollutant Name:	Not reported
Tons/Year lbs/Year For Taps 1000 Tons/Year For CO2:	Not reported
Tons/Season (5/1-9/30):	Not reported
Lbs/Day Peak Ozone Season (6/1-8/31):	Not reported
Lbs/Day Co-season (12/1-2/31):	Not reported
Permit of Emission:	PERMIT
X Coordinate:	600371
Y Coordinate:	664010
Coordinate Units:	NJ State Plane (NAD83) - USFEET
Coordinate Type:	Digital Image
Active Number:	PCP960382
Active Type Description:	Construction of New Source
Document Status:	Superseded (Archived)
Expiration Date:	07/30/2002
Active Flag:	N
NAICS Description:	Not reported
TPY of Fugitive Emissions:	Not reported
TPY of Non-Fugitive Emissions:	Not reported
Ozone Season Non-Fugitives:	Not reported
Ozone Season Fugitive:	Not reported
May Sep Fugitive QTY:	Not reported
May Sep Total QTY:	Not reported

IMTT TERMINALS BAYONNE (Continued) **S105343789**

Name:	IMTT BAYONNE
Address:	250 E 22ND ST
City,State,Zip:	BAYONNE, NJ 07002
Emission Year:	Not reported
Facility Number:	10084
NAICS Code:	Not reported
Pollutant Name:	Not reported
Tons/Year lbs/Year For Taps 1000 Tons/Year For CO2:	Not reported
Tons/Season (5/1-9/30):	Not reported
Lbs/Day Peak Ozone Season (6/1-8/31):	Not reported
Lbs/Day Co-season (12/1-2/31):	Not reported
Permit of Emission:	PERMIT
X Coordinate:	600371
Y Coordinate:	664010
Coordinate Units:	NJ State Plane (NAD83) - USFEET
Coordinate Type:	Digital Image
Active Number:	PCP960383
Active Type Description:	Construction of New Source
Document Status:	Superseded (Archived)
Expiration Date:	08/22/2002
Active Flag:	N
NAICS Description:	Not reported
TPY of Fugitive Emissions:	Not reported
TPY of Non-Fugitive Emissions:	Not reported
Ozone Season Non-Fugitives:	Not reported
Ozone Season Fugitive:	Not reported
May Sep Fugitive QTY:	Not reported
May Sep Total QTY:	Not reported

Name:	IMTT BAYONNE
Address:	250 E 22ND ST
City,State,Zip:	BAYONNE, NJ 07002
Emission Year:	Not reported
Facility Number:	10084
NAICS Code:	Not reported
Pollutant Name:	Not reported
Tons/Year lbs/Year For Taps 1000 Tons/Year For CO2:	Not reported
Tons/Season (5/1-9/30):	Not reported
Lbs/Day Peak Ozone Season (6/1-8/31):	Not reported
Lbs/Day Co-season (12/1-2/31):	Not reported
Permit of Emission:	PERMIT
X Coordinate:	600371
Y Coordinate:	664010
Coordinate Units:	NJ State Plane (NAD83) - USFEET
Coordinate Type:	Digital Image
Active Number:	PCP960384
Active Type Description:	Construction of New Source
Document Status:	Superseded (Archived)
Expiration Date:	09/03/2002
Active Flag:	N
NAICS Description:	Not reported
TPY of Fugitive Emissions:	Not reported
TPY of Non-Fugitive Emissions:	Not reported
Ozone Season Non-Fugitives:	Not reported
Ozone Season Fugitive:	Not reported
May Sep Fugitive QTY:	Not reported
May Sep Total QTY:	Not reported

IMTT TERMINALS BAYONNE (Continued) **S105343789**

Name:	IMTT BAYONNE
Address:	250 E 22ND ST
City,State,Zip:	BAYONNE, NJ 07002
Emission Year:	Not reported
Facility Number:	10084
NAICS Code:	Not reported
Pollutant Name:	Not reported
Tons/Year lbs/Year For Taps 1000 Tons/Year For CO2:	Not reported
Tons/Season (5/1-9/30):	Not reported
Lbs/Day Peak Ozone Season (6/1-8/31):	Not reported
Lbs/Day Co-season (12/1-2/31):	Not reported
Permit of Emission:	PERMIT
X Coordinate:	600371
Y Coordinate:	664010
Coordinate Units:	NJ State Plane (NAD83) - USFEET
Coordinate Type:	Digital Image
Active Number:	PCP960385
Active Type Description:	Construction of New Source
Document Status:	Superseded (Archived)
Expiration Date:	08/22/2002
Active Flag:	N
NAICS Description:	Not reported
TPY of Fugitive Emissions:	Not reported
TPY of Non-Fugitive Emissions:	Not reported
Ozone Season Non-Fugitives:	Not reported
Ozone Season Fugitive:	Not reported
May Sep Fugitive QTY:	Not reported
May Sep Total QTY:	Not reported

Name:	IMTT BAYONNE
Address:	250 E 22ND ST
City,State,Zip:	BAYONNE, NJ 07002
Emission Year:	Not reported
Facility Number:	10084
NAICS Code:	Not reported
Pollutant Name:	Not reported
Tons/Year lbs/Year For Taps 1000 Tons/Year For CO2:	Not reported
Tons/Season (5/1-9/30):	Not reported
Lbs/Day Peak Ozone Season (6/1-8/31):	Not reported
Lbs/Day Co-season (12/1-2/31):	Not reported
Permit of Emission:	PERMIT
X Coordinate:	600371
Y Coordinate:	664010
Coordinate Units:	NJ State Plane (NAD83) - USFEET
Coordinate Type:	Digital Image
Active Number:	PCP960386
Active Type Description:	Construction of New Source
Document Status:	Superseded (Archived)
Expiration Date:	08/22/2002
Active Flag:	N
NAICS Description:	Not reported
TPY of Fugitive Emissions:	Not reported
TPY of Non-Fugitive Emissions:	Not reported
Ozone Season Non-Fugitives:	Not reported
Ozone Season Fugitive:	Not reported
May Sep Fugitive QTY:	Not reported
May Sep Total QTY:	Not reported

IMTT TERMINALS BAYONNE (Continued) **S105343789**

Name:	IMTT BAYONNE
Address:	250 E 22ND ST
City,State,Zip:	BAYONNE, NJ 07002
Emission Year:	Not reported
Facility Number:	10084
NAICS Code:	Not reported
Pollutant Name:	Not reported
Tons/Year lbs/Year For Taps 1000 Tons/Year For CO2:	Not reported
Tons/Season (5/1-9/30):	Not reported
Lbs/Day Peak Ozone Season (6/1-8/31):	Not reported
Lbs/Day Co-season (12/1-2/31):	Not reported
Permit of Emission:	PERMIT
X Coordinate:	600371
Y Coordinate:	664010
Coordinate Units:	NJ State Plane (NAD83) - USFEET
Coordinate Type:	Digital Image
Active Number:	PCP960387
Active Type Description:	Construction of New Source
Document Status:	Superseded (Archived)
Expiration Date:	08/22/2002
Active Flag:	N
NAICS Description:	Not reported
TPY of Fugitive Emissions:	Not reported
TPY of Non-Fugitive Emissions:	Not reported
Ozone Season Non-Fugitives:	Not reported
Ozone Season Fugitive:	Not reported
May Sep Fugitive QTY:	Not reported
May Sep Total QTY:	Not reported

Name:	IMTT BAYONNE
Address:	250 E 22ND ST
City,State,Zip:	BAYONNE, NJ 07002
Emission Year:	Not reported
Facility Number:	10084
NAICS Code:	Not reported
Pollutant Name:	Not reported
Tons/Year lbs/Year For Taps 1000 Tons/Year For CO2:	Not reported
Tons/Season (5/1-9/30):	Not reported
Lbs/Day Peak Ozone Season (6/1-8/31):	Not reported
Lbs/Day Co-season (12/1-2/31):	Not reported
Permit of Emission:	PERMIT
X Coordinate:	600371
Y Coordinate:	664010
Coordinate Units:	NJ State Plane (NAD83) - USFEET
Coordinate Type:	Digital Image
Active Number:	PCP960388
Active Type Description:	Construction of New Source
Document Status:	Superseded (Archived)
Expiration Date:	08/22/2002
Active Flag:	N
NAICS Description:	Not reported
TPY of Fugitive Emissions:	Not reported
TPY of Non-Fugitive Emissions:	Not reported
Ozone Season Non-Fugitives:	Not reported
Ozone Season Fugitive:	Not reported
May Sep Fugitive QTY:	Not reported
May Sep Total QTY:	Not reported

IMTT TERMINALS BAYONNE (Continued) **S105343789**

Name:	IMTT BAYONNE
Address:	250 E 22ND ST
City,State,Zip:	BAYONNE, NJ 07002
Emission Year:	Not reported
Facility Number:	10084
NAICS Code:	Not reported
Pollutant Name:	Not reported
Tons/Year lbs/Year For Taps 1000 Tons/Year For CO2:	Not reported
Tons/Season (5/1-9/30):	Not reported
Lbs/Day Peak Ozone Season (6/1-8/31):	Not reported
Lbs/Day Co-season (12/1-2/31):	Not reported
Permit of Emission:	PERMIT
X Coordinate:	600371
Y Coordinate:	664010
Coordinate Units:	NJ State Plane (NAD83) - USFEET
Coordinate Type:	Digital Image
Active Number:	PCP960389
Active Type Description:	Construction of New Source
Document Status:	Superseded (Archived)
Expiration Date:	08/22/2002
Active Flag:	N
NAICS Description:	Not reported
TPY of Fugitive Emissions:	Not reported
TPY of Non-Fugitive Emissions:	Not reported
Ozone Season Non-Fugitives:	Not reported
Ozone Season Fugitive:	Not reported
May Sep Fugitive QTY:	Not reported
May Sep Total QTY:	Not reported

Name:	IMTT BAYONNE
Address:	250 E 22ND ST
City,State,Zip:	BAYONNE, NJ 07002
Emission Year:	Not reported
Facility Number:	10084
NAICS Code:	Not reported
Pollutant Name:	Not reported
Tons/Year lbs/Year For Taps 1000 Tons/Year For CO2:	Not reported
Tons/Season (5/1-9/30):	Not reported
Lbs/Day Peak Ozone Season (6/1-8/31):	Not reported
Lbs/Day Co-season (12/1-2/31):	Not reported
Permit of Emission:	PERMIT
X Coordinate:	600371
Y Coordinate:	664010
Coordinate Units:	NJ State Plane (NAD83) - USFEET
Coordinate Type:	Digital Image
Active Number:	PCP960390
Active Type Description:	Construction of New Source
Document Status:	Superseded (Archived)
Expiration Date:	08/22/2002
Active Flag:	N
NAICS Description:	Not reported
TPY of Fugitive Emissions:	Not reported
TPY of Non-Fugitive Emissions:	Not reported
Ozone Season Non-Fugitives:	Not reported
Ozone Season Fugitive:	Not reported
May Sep Fugitive QTY:	Not reported
May Sep Total QTY:	Not reported

IMTT TERMINALS BAYONNE (Continued) **S105343789**

Name:	IMTT BAYONNE
Address:	250 E 22ND ST
City,State,Zip:	BAYONNE, NJ 07002
Emission Year:	Not reported
Facility Number:	10084
NAICS Code:	Not reported
Pollutant Name:	Not reported
Tons/Year lbs/Year For Taps 1000 Tons/Year For CO2:	Not reported
Tons/Season (5/1-9/30):	Not reported
Lbs/Day Peak Ozone Season (6/1-8/31):	Not reported
Lbs/Day Co-season (12/1-2/31):	Not reported
Permit of Emission:	PERMIT
X Coordinate:	600371
Y Coordinate:	664010
Coordinate Units:	NJ State Plane (NAD83) - USFEET
Coordinate Type:	Digital Image
Active Number:	PCP960391
Active Type Description:	Construction of New Source
Document Status:	Superseded (Archived)
Expiration Date:	07/18/2002
Active Flag:	N
NAICS Description:	Not reported
TPY of Fugitive Emissions:	Not reported
TPY of Non-Fugitive Emissions:	Not reported
Ozone Season Non-Fugitives:	Not reported
Ozone Season Fugitive:	Not reported
May Sep Fugitive QTY:	Not reported
May Sep Total QTY:	Not reported

Name:	IMTT BAYONNE
Address:	250 E 22ND ST
City,State,Zip:	BAYONNE, NJ 07002
Emission Year:	Not reported
Facility Number:	10084
NAICS Code:	Not reported
Pollutant Name:	Not reported
Tons/Year lbs/Year For Taps 1000 Tons/Year For CO2:	Not reported
Tons/Season (5/1-9/30):	Not reported
Lbs/Day Peak Ozone Season (6/1-8/31):	Not reported
Lbs/Day Co-season (12/1-2/31):	Not reported
Permit of Emission:	PERMIT
X Coordinate:	600371
Y Coordinate:	664010
Coordinate Units:	NJ State Plane (NAD83) - USFEET
Coordinate Type:	Digital Image
Active Number:	PCP960392
Active Type Description:	Construction of New Source
Document Status:	Superseded (Archived)
Expiration Date:	07/18/2002
Active Flag:	N
NAICS Description:	Not reported
TPY of Fugitive Emissions:	Not reported
TPY of Non-Fugitive Emissions:	Not reported
Ozone Season Non-Fugitives:	Not reported
Ozone Season Fugitive:	Not reported
May Sep Fugitive QTY:	Not reported
May Sep Total QTY:	Not reported

IMTT TERMINALS BAYONNE (Continued) **S105343789**

Name:	IMTT BAYONNE
Address:	250 E 22ND ST
City,State,Zip:	BAYONNE, NJ 07002
Emission Year:	Not reported
Facility Number:	10084
NAICS Code:	Not reported
Pollutant Name:	Not reported
Tons/Year lbs/Year For Taps 1000 Tons/Year For CO2:	Not reported
Tons/Season (5/1-9/30):	Not reported
Lbs/Day Peak Ozone Season (6/1-8/31):	Not reported
Lbs/Day Co-season (12/1-2/31):	Not reported
Permit of Emission:	PERMIT
X Coordinate:	600371
Y Coordinate:	664010
Coordinate Units:	NJ State Plane (NAD83) - USFEET
Coordinate Type:	Digital Image
Active Number:	PCP960393
Active Type Description:	Construction of New Source
Document Status:	Superseded (Archived)
Expiration Date:	08/22/2002
Active Flag:	N
NAICS Description:	Not reported
TPY of Fugitive Emissions:	Not reported
TPY of Non-Fugitive Emissions:	Not reported
Ozone Season Non-Fugitives:	Not reported
Ozone Season Fugitive:	Not reported
May Sep Fugitive QTY:	Not reported
May Sep Total QTY:	Not reported

Name:	IMTT BAYONNE
Address:	250 E 22ND ST
City,State,Zip:	BAYONNE, NJ 07002
Emission Year:	Not reported
Facility Number:	10084
NAICS Code:	Not reported
Pollutant Name:	Not reported
Tons/Year lbs/Year For Taps 1000 Tons/Year For CO2:	Not reported
Tons/Season (5/1-9/30):	Not reported
Lbs/Day Peak Ozone Season (6/1-8/31):	Not reported
Lbs/Day Co-season (12/1-2/31):	Not reported
Permit of Emission:	PERMIT
X Coordinate:	600371
Y Coordinate:	664010
Coordinate Units:	NJ State Plane (NAD83) - USFEET
Coordinate Type:	Digital Image
Active Number:	PCP960394
Active Type Description:	Construction of New Source
Document Status:	Superseded (Archived)
Expiration Date:	07/18/2002
Active Flag:	N
NAICS Description:	Not reported
TPY of Fugitive Emissions:	Not reported
TPY of Non-Fugitive Emissions:	Not reported
Ozone Season Non-Fugitives:	Not reported
Ozone Season Fugitive:	Not reported
May Sep Fugitive QTY:	Not reported
May Sep Total QTY:	Not reported

IMTT TERMINALS BAYONNE (Continued) **S105343789**

Name:	IMTT BAYONNE
Address:	250 E 22ND ST
City,State,Zip:	BAYONNE, NJ 07002
Emission Year:	Not reported
Facility Number:	10084
NAICS Code:	Not reported
Pollutant Name:	Not reported
Tons/Year lbs/Year For Taps 1000 Tons/Year For CO2:	Not reported
Tons/Season (5/1-9/30):	Not reported
Lbs/Day Peak Ozone Season (6/1-8/31):	Not reported
Lbs/Day Co-season (12/1-2/31):	Not reported
Permit of Emission:	PERMIT
X Coordinate:	600371
Y Coordinate:	664010
Coordinate Units:	NJ State Plane (NAD83) - USFEET
Coordinate Type:	Digital Image
Active Number:	PCP960395
Active Type Description:	Construction of New Source
Document Status:	Superseded (Archived)
Expiration Date:	04/01/2002
Active Flag:	N
NAICS Description:	Not reported
TPY of Fugitive Emissions:	Not reported
TPY of Non-Fugitive Emissions:	Not reported
Ozone Season Non-Fugitives:	Not reported
Ozone Season Fugitive:	Not reported
May Sep Fugitive QTY:	Not reported
May Sep Total QTY:	Not reported

Name:	IMTT BAYONNE
Address:	250 E 22ND ST
City,State,Zip:	BAYONNE, NJ 07002
Emission Year:	Not reported
Facility Number:	10084
NAICS Code:	Not reported
Pollutant Name:	Not reported
Tons/Year lbs/Year For Taps 1000 Tons/Year For CO2:	Not reported
Tons/Season (5/1-9/30):	Not reported
Lbs/Day Peak Ozone Season (6/1-8/31):	Not reported
Lbs/Day Co-season (12/1-2/31):	Not reported
Permit of Emission:	PERMIT
X Coordinate:	600371
Y Coordinate:	664010
Coordinate Units:	NJ State Plane (NAD83) - USFEET
Coordinate Type:	Digital Image
Active Number:	PCP960396
Active Type Description:	Construction of New Source
Document Status:	Superseded (Archived)
Expiration Date:	08/22/2002
Active Flag:	N
NAICS Description:	Not reported
TPY of Fugitive Emissions:	Not reported
TPY of Non-Fugitive Emissions:	Not reported
Ozone Season Non-Fugitives:	Not reported
Ozone Season Fugitive:	Not reported
May Sep Fugitive QTY:	Not reported
May Sep Total QTY:	Not reported

IMTT TERMINALS BAYONNE (Continued) **S105343789**

Name:	IMTT BAYONNE
Address:	250 E 22ND ST
City,State,Zip:	BAYONNE, NJ 07002
Emission Year:	Not reported
Facility Number:	10084
NAICS Code:	Not reported
Pollutant Name:	Not reported
Tons/Year lbs/Year For Taps 1000 Tons/Year For CO2:	Not reported
Tons/Season (5/1-9/30):	Not reported
Lbs/Day Peak Ozone Season (6/1-8/31):	Not reported
Lbs/Day Co-season (12/1-2/31):	Not reported
Permit of Emission:	PERMIT
X Coordinate:	600371
Y Coordinate:	664010
Coordinate Units:	NJ State Plane (NAD83) - USFEET
Coordinate Type:	Digital Image
Active Number:	PCP960397
Active Type Description:	Construction of New Source
Document Status:	Superseded (Archived)
Expiration Date:	07/30/2002
Active Flag:	N
NAICS Description:	Not reported
TPY of Fugitive Emissions:	Not reported
TPY of Non-Fugitive Emissions:	Not reported
Ozone Season Non-Fugitives:	Not reported
Ozone Season Fugitive:	Not reported
May Sep Fugitive QTY:	Not reported
May Sep Total QTY:	Not reported

Name:	IMTT BAYONNE
Address:	250 E 22ND ST
City,State,Zip:	BAYONNE, NJ 07002
Emission Year:	Not reported
Facility Number:	10084
NAICS Code:	Not reported
Pollutant Name:	Not reported
Tons/Year lbs/Year For Taps 1000 Tons/Year For CO2:	Not reported
Tons/Season (5/1-9/30):	Not reported
Lbs/Day Peak Ozone Season (6/1-8/31):	Not reported
Lbs/Day Co-season (12/1-2/31):	Not reported
Permit of Emission:	PERMIT
X Coordinate:	600371
Y Coordinate:	664010
Coordinate Units:	NJ State Plane (NAD83) - USFEET
Coordinate Type:	Digital Image
Active Number:	PCP960398
Active Type Description:	Construction of New Source
Document Status:	Superseded (Archived)
Expiration Date:	07/30/2002
Active Flag:	N
NAICS Description:	Not reported
TPY of Fugitive Emissions:	Not reported
TPY of Non-Fugitive Emissions:	Not reported
Ozone Season Non-Fugitives:	Not reported
Ozone Season Fugitive:	Not reported
May Sep Fugitive QTY:	Not reported
May Sep Total QTY:	Not reported

IMTT TERMINALS BAYONNE (Continued) **S105343789**

Name:	IMTT BAYONNE
Address:	250 E 22ND ST
City,State,Zip:	BAYONNE, NJ 07002
Emission Year:	Not reported
Facility Number:	10084
NAICS Code:	Not reported
Pollutant Name:	Not reported
Tons/Year lbs/Year For Taps 1000 Tons/Year For CO2:	Not reported
Tons/Season (5/1-9/30):	Not reported
Lbs/Day Peak Ozone Season (6/1-8/31):	Not reported
Lbs/Day Co-season (12/1-2/31):	Not reported
Permit of Emission:	PERMIT
X Coordinate:	600371
Y Coordinate:	664010
Coordinate Units:	NJ State Plane (NAD83) - USFEET
Coordinate Type:	Digital Image
Active Number:	PCP960399
Active Type Description:	Construction of New Source
Document Status:	Superseded (Archived)
Expiration Date:	07/18/2002
Active Flag:	N
NAICS Description:	Not reported
TPY of Fugitive Emissions:	Not reported
TPY of Non-Fugitive Emissions:	Not reported
Ozone Season Non-Fugitives:	Not reported
Ozone Season Fugitive:	Not reported
May Sep Fugitive QTY:	Not reported
May Sep Total QTY:	Not reported

Name:	IMTT BAYONNE
Address:	250 E 22ND ST
City,State,Zip:	BAYONNE, NJ 07002
Emission Year:	Not reported
Facility Number:	10084
NAICS Code:	Not reported
Pollutant Name:	Not reported
Tons/Year lbs/Year For Taps 1000 Tons/Year For CO2:	Not reported
Tons/Season (5/1-9/30):	Not reported
Lbs/Day Peak Ozone Season (6/1-8/31):	Not reported
Lbs/Day Co-season (12/1-2/31):	Not reported
Permit of Emission:	PERMIT
X Coordinate:	600371
Y Coordinate:	664010
Coordinate Units:	NJ State Plane (NAD83) - USFEET
Coordinate Type:	Digital Image
Active Number:	PCP960400
Active Type Description:	Construction of New Source
Document Status:	Superseded (Archived)
Expiration Date:	07/18/2002
Active Flag:	N
NAICS Description:	Not reported
TPY of Fugitive Emissions:	Not reported
TPY of Non-Fugitive Emissions:	Not reported
Ozone Season Non-Fugitives:	Not reported
Ozone Season Fugitive:	Not reported
May Sep Fugitive QTY:	Not reported
May Sep Total QTY:	Not reported

IMTT TERMINALS BAYONNE (Continued) **S105343789**

Name:	IMTT BAYONNE
Address:	250 E 22ND ST
City,State,Zip:	BAYONNE, NJ 07002
Emission Year:	Not reported
Facility Number:	10084
NAICS Code:	Not reported
Pollutant Name:	Not reported
Tons/Year lbs/Year For Taps 1000 Tons/Year For CO2:	Not reported
Tons/Season (5/1-9/30):	Not reported
Lbs/Day Peak Ozone Season (6/1-8/31):	Not reported
Lbs/Day Co-season (12/1-2/31):	Not reported
Permit of Emission:	PERMIT
X Coordinate:	600371
Y Coordinate:	664010
Coordinate Units:	NJ State Plane (NAD83) - USFEET
Coordinate Type:	Digital Image
Active Number:	PCP960401
Active Type Description:	Construction of New Source
Document Status:	Superseded (Archived)
Expiration Date:	07/30/2002
Active Flag:	N
NAICS Description:	Not reported
TPY of Fugitive Emissions:	Not reported
TPY of Non-Fugitive Emissions:	Not reported
Ozone Season Non-Fugitives:	Not reported
Ozone Season Fugitive:	Not reported
May Sep Fugitive QTY:	Not reported
May Sep Total QTY:	Not reported

Name:	IMTT BAYONNE
Address:	250 E 22ND ST
City,State,Zip:	BAYONNE, NJ 07002
Emission Year:	Not reported
Facility Number:	10084
NAICS Code:	Not reported
Pollutant Name:	Not reported
Tons/Year lbs/Year For Taps 1000 Tons/Year For CO2:	Not reported
Tons/Season (5/1-9/30):	Not reported
Lbs/Day Peak Ozone Season (6/1-8/31):	Not reported
Lbs/Day Co-season (12/1-2/31):	Not reported
Permit of Emission:	PERMIT
X Coordinate:	600371
Y Coordinate:	664010
Coordinate Units:	NJ State Plane (NAD83) - USFEET
Coordinate Type:	Digital Image
Active Number:	PCP960402
Active Type Description:	Construction of New Source
Document Status:	Superseded (Archived)
Expiration Date:	07/16/2002
Active Flag:	N
NAICS Description:	Not reported
TPY of Fugitive Emissions:	Not reported
TPY of Non-Fugitive Emissions:	Not reported
Ozone Season Non-Fugitives:	Not reported
Ozone Season Fugitive:	Not reported
May Sep Fugitive QTY:	Not reported
May Sep Total QTY:	Not reported

IMTT TERMINALS BAYONNE (Continued) **S105343789**

Name:	IMTT BAYONNE
Address:	250 E 22ND ST
City,State,Zip:	BAYONNE, NJ 07002
Emission Year:	Not reported
Facility Number:	10084
NAICS Code:	Not reported
Pollutant Name:	Not reported
Tons/Year lbs/Year For Taps 1000 Tons/Year For CO2:	Not reported
Tons/Season (5/1-9/30):	Not reported
Lbs/Day Peak Ozone Season (6/1-8/31):	Not reported
Lbs/Day Co-season (12/1-2/31):	Not reported
Permit of Emission:	PERMIT
X Coordinate:	600371
Y Coordinate:	664010
Coordinate Units:	NJ State Plane (NAD83) - USFEET
Coordinate Type:	Digital Image
Active Number:	PCP960403
Active Type Description:	Construction of New Source
Document Status:	Superseded (Archived)
Expiration Date:	08/22/2002
Active Flag:	N
NAICS Description:	Not reported
TPY of Fugitive Emissions:	Not reported
TPY of Non-Fugitive Emissions:	Not reported
Ozone Season Non-Fugitives:	Not reported
Ozone Season Fugitive:	Not reported
May Sep Fugitive QTY:	Not reported
May Sep Total QTY:	Not reported

Name:	IMTT BAYONNE
Address:	250 E 22ND ST
City,State,Zip:	BAYONNE, NJ 07002
Emission Year:	Not reported
Facility Number:	10084
NAICS Code:	Not reported
Pollutant Name:	Not reported
Tons/Year lbs/Year For Taps 1000 Tons/Year For CO2:	Not reported
Tons/Season (5/1-9/30):	Not reported
Lbs/Day Peak Ozone Season (6/1-8/31):	Not reported
Lbs/Day Co-season (12/1-2/31):	Not reported
Permit of Emission:	PERMIT
X Coordinate:	600371
Y Coordinate:	664010
Coordinate Units:	NJ State Plane (NAD83) - USFEET
Coordinate Type:	Digital Image
Active Number:	PCP960404
Active Type Description:	Construction of New Source
Document Status:	Superseded (Archived)
Expiration Date:	07/30/2002
Active Flag:	N
NAICS Description:	Not reported
TPY of Fugitive Emissions:	Not reported
TPY of Non-Fugitive Emissions:	Not reported
Ozone Season Non-Fugitives:	Not reported
Ozone Season Fugitive:	Not reported
May Sep Fugitive QTY:	Not reported
May Sep Total QTY:	Not reported

IMTT TERMINALS BAYONNE (Continued) **S105343789**

Name:	IMTT BAYONNE
Address:	250 E 22ND ST
City,State,Zip:	BAYONNE, NJ 07002
Emission Year:	Not reported
Facility Number:	10084
NAICS Code:	Not reported
Pollutant Name:	Not reported
Tons/Year lbs/Year For Taps 1000 Tons/Year For CO2:	Not reported
Tons/Season (5/1-9/30):	Not reported
Lbs/Day Peak Ozone Season (6/1-8/31):	Not reported
Lbs/Day Co-season (12/1-2/31):	Not reported
Permit of Emission:	PERMIT
X Coordinate:	600371
Y Coordinate:	664010
Coordinate Units:	NJ State Plane (NAD83) - USFEET
Coordinate Type:	Digital Image
Active Number:	PCP960405
Active Type Description:	Construction of New Source
Document Status:	Superseded (Archived)
Expiration Date:	08/22/2002
Active Flag:	N
NAICS Description:	Not reported
TPY of Fugitive Emissions:	Not reported
TPY of Non-Fugitive Emissions:	Not reported
Ozone Season Non-Fugitives:	Not reported
Ozone Season Fugitive:	Not reported
May Sep Fugitive QTY:	Not reported
May Sep Total QTY:	Not reported

Name:	IMTT BAYONNE
Address:	250 E 22ND ST
City,State,Zip:	BAYONNE, NJ 07002
Emission Year:	Not reported
Facility Number:	10084
NAICS Code:	Not reported
Pollutant Name:	Not reported
Tons/Year lbs/Year For Taps 1000 Tons/Year For CO2:	Not reported
Tons/Season (5/1-9/30):	Not reported
Lbs/Day Peak Ozone Season (6/1-8/31):	Not reported
Lbs/Day Co-season (12/1-2/31):	Not reported
Permit of Emission:	PERMIT
X Coordinate:	600371
Y Coordinate:	664010
Coordinate Units:	NJ State Plane (NAD83) - USFEET
Coordinate Type:	Digital Image
Active Number:	PCP960406
Active Type Description:	Construction of New Source
Document Status:	Superseded (Archived)
Expiration Date:	07/16/2002
Active Flag:	N
NAICS Description:	Not reported
TPY of Fugitive Emissions:	Not reported
TPY of Non-Fugitive Emissions:	Not reported
Ozone Season Non-Fugitives:	Not reported
Ozone Season Fugitive:	Not reported
May Sep Fugitive QTY:	Not reported
May Sep Total QTY:	Not reported

IMTT TERMINALS BAYONNE (Continued) **S105343789**

Name:	IMTT BAYONNE
Address:	250 E 22ND ST
City,State,Zip:	BAYONNE, NJ 07002
Emission Year:	Not reported
Facility Number:	10084
NAICS Code:	Not reported
Pollutant Name:	Not reported
Tons/Year lbs/Year For Taps 1000 Tons/Year For CO2:	Not reported
Tons/Season (5/1-9/30):	Not reported
Lbs/Day Peak Ozone Season (6/1-8/31):	Not reported
Lbs/Day Co-season (12/1-2/31):	Not reported
Permit of Emission:	PERMIT
X Coordinate:	600371
Y Coordinate:	664010
Coordinate Units:	NJ State Plane (NAD83) - USFEET
Coordinate Type:	Digital Image
Active Number:	PCP960407
Active Type Description:	Construction of New Source
Document Status:	Superseded (Archived)
Expiration Date:	08/22/2002
Active Flag:	N
NAICS Description:	Not reported
TPY of Fugitive Emissions:	Not reported
TPY of Non-Fugitive Emissions:	Not reported
Ozone Season Non-Fugitives:	Not reported
Ozone Season Fugitive:	Not reported
May Sep Fugitive QTY:	Not reported
May Sep Total QTY:	Not reported

Name:	IMTT BAYONNE
Address:	250 E 22ND ST
City,State,Zip:	BAYONNE, NJ 07002
Emission Year:	Not reported
Facility Number:	10084
NAICS Code:	Not reported
Pollutant Name:	Not reported
Tons/Year lbs/Year For Taps 1000 Tons/Year For CO2:	Not reported
Tons/Season (5/1-9/30):	Not reported
Lbs/Day Peak Ozone Season (6/1-8/31):	Not reported
Lbs/Day Co-season (12/1-2/31):	Not reported
Permit of Emission:	PERMIT
X Coordinate:	600371
Y Coordinate:	664010
Coordinate Units:	NJ State Plane (NAD83) - USFEET
Coordinate Type:	Digital Image
Active Number:	PCP960408
Active Type Description:	Construction of New Source
Document Status:	Superseded (Archived)
Expiration Date:	08/22/2002
Active Flag:	N
NAICS Description:	Not reported
TPY of Fugitive Emissions:	Not reported
TPY of Non-Fugitive Emissions:	Not reported
Ozone Season Non-Fugitives:	Not reported
Ozone Season Fugitive:	Not reported
May Sep Fugitive QTY:	Not reported
May Sep Total QTY:	Not reported

IMTT TERMINALS BAYONNE (Continued) **S105343789**

Name:	IMTT BAYONNE
Address:	250 E 22ND ST
City,State,Zip:	BAYONNE, NJ 07002
Emission Year:	Not reported
Facility Number:	10084
NAICS Code:	Not reported
Pollutant Name:	Not reported
Tons/Year lbs/Year For Taps 1000 Tons/Year For CO2:	Not reported
Tons/Season (5/1-9/30):	Not reported
Lbs/Day Peak Ozone Season (6/1-8/31):	Not reported
Lbs/Day Co-season (12/1-2/31):	Not reported
Permit of Emission:	PERMIT
X Coordinate:	600371
Y Coordinate:	664010
Coordinate Units:	NJ State Plane (NAD83) - USFEET
Coordinate Type:	Digital Image
Active Number:	PCP960409
Active Type Description:	Construction of New Source
Document Status:	Superseded (Archived)
Expiration Date:	08/22/2002
Active Flag:	N
NAICS Description:	Not reported
TPY of Fugitive Emissions:	Not reported
TPY of Non-Fugitive Emissions:	Not reported
Ozone Season Non-Fugitives:	Not reported
Ozone Season Fugitive:	Not reported
May Sep Fugitive QTY:	Not reported
May Sep Total QTY:	Not reported

Name:	IMTT BAYONNE
Address:	250 E 22ND ST
City,State,Zip:	BAYONNE, NJ 07002
Emission Year:	Not reported
Facility Number:	10084
NAICS Code:	Not reported
Pollutant Name:	Not reported
Tons/Year lbs/Year For Taps 1000 Tons/Year For CO2:	Not reported
Tons/Season (5/1-9/30):	Not reported
Lbs/Day Peak Ozone Season (6/1-8/31):	Not reported
Lbs/Day Co-season (12/1-2/31):	Not reported
Permit of Emission:	PERMIT
X Coordinate:	600371
Y Coordinate:	664010
Coordinate Units:	NJ State Plane (NAD83) - USFEET
Coordinate Type:	Digital Image
Active Number:	PCP960410
Active Type Description:	Construction of New Source
Document Status:	Superseded (Archived)
Expiration Date:	08/22/2002
Active Flag:	N
NAICS Description:	Not reported
TPY of Fugitive Emissions:	Not reported
TPY of Non-Fugitive Emissions:	Not reported
Ozone Season Non-Fugitives:	Not reported
Ozone Season Fugitive:	Not reported
May Sep Fugitive QTY:	Not reported
May Sep Total QTY:	Not reported

IMTT TERMINALS BAYONNE (Continued) **S105343789**

Name:	IMTT BAYONNE
Address:	250 E 22ND ST
City,State,Zip:	BAYONNE, NJ 07002
Emission Year:	Not reported
Facility Number:	10084
NAICS Code:	Not reported
Pollutant Name:	Not reported
Tons/Year lbs/Year For Taps 1000 Tons/Year For CO2:	Not reported
Tons/Season (5/1-9/30):	Not reported
Lbs/Day Peak Ozone Season (6/1-8/31):	Not reported
Lbs/Day Co-season (12/1-2/31):	Not reported
Permit of Emission:	PERMIT
X Coordinate:	600371
Y Coordinate:	664010
Coordinate Units:	NJ State Plane (NAD83) - USFEET
Coordinate Type:	Digital Image
Active Number:	PCP960411
Active Type Description:	Construction of New Source
Document Status:	Superseded (Archived)
Expiration Date:	07/30/2002
Active Flag:	N
NAICS Description:	Not reported
TPY of Fugitive Emissions:	Not reported
TPY of Non-Fugitive Emissions:	Not reported
Ozone Season Non-Fugitives:	Not reported
Ozone Season Fugitive:	Not reported
May Sep Fugitive QTY:	Not reported
May Sep Total QTY:	Not reported

Name:	IMTT BAYONNE
Address:	250 E 22ND ST
City,State,Zip:	BAYONNE, NJ 07002
Emission Year:	Not reported
Facility Number:	10084
NAICS Code:	Not reported
Pollutant Name:	Not reported
Tons/Year lbs/Year For Taps 1000 Tons/Year For CO2:	Not reported
Tons/Season (5/1-9/30):	Not reported
Lbs/Day Peak Ozone Season (6/1-8/31):	Not reported
Lbs/Day Co-season (12/1-2/31):	Not reported
Permit of Emission:	PERMIT
X Coordinate:	600371
Y Coordinate:	664010
Coordinate Units:	NJ State Plane (NAD83) - USFEET
Coordinate Type:	Digital Image
Active Number:	PCP960412
Active Type Description:	Construction of New Source
Document Status:	Superseded (Archived)
Expiration Date:	07/30/2002
Active Flag:	N
NAICS Description:	Not reported
TPY of Fugitive Emissions:	Not reported
TPY of Non-Fugitive Emissions:	Not reported
Ozone Season Non-Fugitives:	Not reported
Ozone Season Fugitive:	Not reported
May Sep Fugitive QTY:	Not reported
May Sep Total QTY:	Not reported

IMTT TERMINALS BAYONNE (Continued) **S105343789**

Name:	IMTT BAYONNE
Address:	250 E 22ND ST
City,State,Zip:	BAYONNE, NJ 07002
Emission Year:	Not reported
Facility Number:	10084
NAICS Code:	Not reported
Pollutant Name:	Not reported
Tons/Year lbs/Year For Taps 1000 Tons/Year For CO2:	Not reported
Tons/Season (5/1-9/30):	Not reported
Lbs/Day Peak Ozone Season (6/1-8/31):	Not reported
Lbs/Day Co-season (12/1-2/31):	Not reported
Permit of Emission:	PERMIT
X Coordinate:	600371
Y Coordinate:	664010
Coordinate Units:	NJ State Plane (NAD83) - USFEET
Coordinate Type:	Digital Image
Active Number:	PCP960413
Active Type Description:	Construction of New Source
Document Status:	Superseded (Archived)
Expiration Date:	08/22/2002
Active Flag:	N
NAICS Description:	Not reported
TPY of Fugitive Emissions:	Not reported
TPY of Non-Fugitive Emissions:	Not reported
Ozone Season Non-Fugitives:	Not reported
Ozone Season Fugitive:	Not reported
May Sep Fugitive QTY:	Not reported
May Sep Total QTY:	Not reported

Name:	IMTT BAYONNE
Address:	250 E 22ND ST
City,State,Zip:	BAYONNE, NJ 07002
Emission Year:	Not reported
Facility Number:	10084
NAICS Code:	Not reported
Pollutant Name:	Not reported
Tons/Year lbs/Year For Taps 1000 Tons/Year For CO2:	Not reported
Tons/Season (5/1-9/30):	Not reported
Lbs/Day Peak Ozone Season (6/1-8/31):	Not reported
Lbs/Day Co-season (12/1-2/31):	Not reported
Permit of Emission:	PERMIT
X Coordinate:	600371
Y Coordinate:	664010
Coordinate Units:	NJ State Plane (NAD83) - USFEET
Coordinate Type:	Digital Image
Active Number:	PCP960414
Active Type Description:	Construction of New Source
Document Status:	Superseded (Archived)
Expiration Date:	07/30/2002
Active Flag:	N
NAICS Description:	Not reported
TPY of Fugitive Emissions:	Not reported
TPY of Non-Fugitive Emissions:	Not reported
Ozone Season Non-Fugitives:	Not reported
Ozone Season Fugitive:	Not reported
May Sep Fugitive QTY:	Not reported
May Sep Total QTY:	Not reported

IMTT TERMINALS BAYONNE (Continued) **S105343789**

Name:	IMTT BAYONNE
Address:	250 E 22ND ST
City,State,Zip:	BAYONNE, NJ 07002
Emission Year:	Not reported
Facility Number:	10084
NAICS Code:	Not reported
Pollutant Name:	Not reported
Tons/Year lbs/Year For Taps 1000 Tons/Year For CO2:	Not reported
Tons/Season (5/1-9/30):	Not reported
Lbs/Day Peak Ozone Season (6/1-8/31):	Not reported
Lbs/Day Co-season (12/1-2/31):	Not reported
Permit of Emission:	PERMIT
X Coordinate:	600371
Y Coordinate:	664010
Coordinate Units:	NJ State Plane (NAD83) - USFEET
Coordinate Type:	Digital Image
Active Number:	PCP960415
Active Type Description:	Construction of New Source
Document Status:	Superseded (Archived)
Expiration Date:	08/22/2002
Active Flag:	N
NAICS Description:	Not reported
TPY of Fugitive Emissions:	Not reported
TPY of Non-Fugitive Emissions:	Not reported
Ozone Season Non-Fugitives:	Not reported
Ozone Season Fugitive:	Not reported
May Sep Fugitive QTY:	Not reported
May Sep Total QTY:	Not reported

Name:	IMTT BAYONNE
Address:	250 E 22ND ST
City,State,Zip:	BAYONNE, NJ 07002
Emission Year:	Not reported
Facility Number:	10084
NAICS Code:	Not reported
Pollutant Name:	Not reported
Tons/Year lbs/Year For Taps 1000 Tons/Year For CO2:	Not reported
Tons/Season (5/1-9/30):	Not reported
Lbs/Day Peak Ozone Season (6/1-8/31):	Not reported
Lbs/Day Co-season (12/1-2/31):	Not reported
Permit of Emission:	PERMIT
X Coordinate:	600371
Y Coordinate:	664010
Coordinate Units:	NJ State Plane (NAD83) - USFEET
Coordinate Type:	Digital Image
Active Number:	PCP960416
Active Type Description:	Construction of New Source
Document Status:	Superseded (Archived)
Expiration Date:	08/22/2002
Active Flag:	N
NAICS Description:	Not reported
TPY of Fugitive Emissions:	Not reported
TPY of Non-Fugitive Emissions:	Not reported
Ozone Season Non-Fugitives:	Not reported
Ozone Season Fugitive:	Not reported
May Sep Fugitive QTY:	Not reported
May Sep Total QTY:	Not reported

IMTT TERMINALS BAYONNE (Continued) **S105343789**

Name:	IMTT BAYONNE
Address:	250 E 22ND ST
City,State,Zip:	BAYONNE, NJ 07002
Emission Year:	Not reported
Facility Number:	10084
NAICS Code:	Not reported
Pollutant Name:	Not reported
Tons/Year lbs/Year For Taps 1000 Tons/Year For CO2:	Not reported
Tons/Season (5/1-9/30):	Not reported
Lbs/Day Peak Ozone Season (6/1-8/31):	Not reported
Lbs/Day Co-season (12/1-2/31):	Not reported
Permit of Emission:	PERMIT
X Coordinate:	600371
Y Coordinate:	664010
Coordinate Units:	NJ State Plane (NAD83) - USFEET
Coordinate Type:	Digital Image
Active Number:	PCP960417
Active Type Description:	Construction of New Source
Document Status:	Superseded (Archived)
Expiration Date:	08/22/2002
Active Flag:	N
NAICS Description:	Not reported
TPY of Fugitive Emissions:	Not reported
TPY of Non-Fugitive Emissions:	Not reported
Ozone Season Non-Fugitives:	Not reported
Ozone Season Fugitive:	Not reported
May Sep Fugitive QTY:	Not reported
May Sep Total QTY:	Not reported

Name:	IMTT BAYONNE
Address:	250 E 22ND ST
City,State,Zip:	BAYONNE, NJ 07002
Emission Year:	Not reported
Facility Number:	10084
NAICS Code:	Not reported
Pollutant Name:	Not reported
Tons/Year lbs/Year For Taps 1000 Tons/Year For CO2:	Not reported
Tons/Season (5/1-9/30):	Not reported
Lbs/Day Peak Ozone Season (6/1-8/31):	Not reported
Lbs/Day Co-season (12/1-2/31):	Not reported
Permit of Emission:	PERMIT
X Coordinate:	600371
Y Coordinate:	664010
Coordinate Units:	NJ State Plane (NAD83) - USFEET
Coordinate Type:	Digital Image
Active Number:	PCP960418
Active Type Description:	Construction of New Source
Document Status:	Superseded (Archived)
Expiration Date:	08/22/2002
Active Flag:	N
NAICS Description:	Not reported
TPY of Fugitive Emissions:	Not reported
TPY of Non-Fugitive Emissions:	Not reported
Ozone Season Non-Fugitives:	Not reported
Ozone Season Fugitive:	Not reported
May Sep Fugitive QTY:	Not reported
May Sep Total QTY:	Not reported

IMTT TERMINALS BAYONNE (Continued) **S105343789**

Name:	IMTT BAYONNE
Address:	250 E 22ND ST
City,State,Zip:	BAYONNE, NJ 07002
Emission Year:	Not reported
Facility Number:	10084
NAICS Code:	Not reported
Pollutant Name:	Not reported
Tons/Year lbs/Year For Taps 1000 Tons/Year For CO2:	Not reported
Tons/Season (5/1-9/30):	Not reported
Lbs/Day Peak Ozone Season (6/1-8/31):	Not reported
Lbs/Day Co-season (12/1-2/31):	Not reported
Permit of Emission:	PERMIT
X Coordinate:	600371
Y Coordinate:	664010
Coordinate Units:	NJ State Plane (NAD83) - USFEET
Coordinate Type:	Digital Image
Active Number:	PCP960419
Active Type Description:	Construction of New Source
Document Status:	Superseded (Archived)
Expiration Date:	08/20/2002
Active Flag:	N
NAICS Description:	Not reported
TPY of Fugitive Emissions:	Not reported
TPY of Non-Fugitive Emissions:	Not reported
Ozone Season Non-Fugitives:	Not reported
Ozone Season Fugitive:	Not reported
May Sep Fugitive QTY:	Not reported
May Sep Total QTY:	Not reported

Name:	IMTT BAYONNE
Address:	250 E 22ND ST
City,State,Zip:	BAYONNE, NJ 07002
Emission Year:	Not reported
Facility Number:	10084
NAICS Code:	Not reported
Pollutant Name:	Not reported
Tons/Year lbs/Year For Taps 1000 Tons/Year For CO2:	Not reported
Tons/Season (5/1-9/30):	Not reported
Lbs/Day Peak Ozone Season (6/1-8/31):	Not reported
Lbs/Day Co-season (12/1-2/31):	Not reported
Permit of Emission:	PERMIT
X Coordinate:	600371
Y Coordinate:	664010
Coordinate Units:	NJ State Plane (NAD83) - USFEET
Coordinate Type:	Digital Image
Active Number:	PCP960420
Active Type Description:	Construction of New Source
Document Status:	Superseded (Archived)
Expiration Date:	07/30/2002
Active Flag:	N
NAICS Description:	Not reported
TPY of Fugitive Emissions:	Not reported
TPY of Non-Fugitive Emissions:	Not reported
Ozone Season Non-Fugitives:	Not reported
Ozone Season Fugitive:	Not reported
May Sep Fugitive QTY:	Not reported
May Sep Total QTY:	Not reported

IMTT TERMINALS BAYONNE (Continued) **S105343789**

Name:	IMTT BAYONNE
Address:	250 E 22ND ST
City,State,Zip:	BAYONNE, NJ 07002
Emission Year:	Not reported
Facility Number:	10084
NAICS Code:	Not reported
Pollutant Name:	Not reported
Tons/Year lbs/Year For Taps 1000 Tons/Year For CO2:	Not reported
Tons/Season (5/1-9/30):	Not reported
Lbs/Day Peak Ozone Season (6/1-8/31):	Not reported
Lbs/Day Co-season (12/1-2/31):	Not reported
Permit of Emission:	PERMIT
X Coordinate:	600371
Y Coordinate:	664010
Coordinate Units:	NJ State Plane (NAD83) - USFEET
Coordinate Type:	Digital Image
Active Number:	PCP960421
Active Type Description:	Construction of New Source
Document Status:	Superseded (Archived)
Expiration Date:	08/22/2002
Active Flag:	N
NAICS Description:	Not reported
TPY of Fugitive Emissions:	Not reported
TPY of Non-Fugitive Emissions:	Not reported
Ozone Season Non-Fugitives:	Not reported
Ozone Season Fugitive:	Not reported
May Sep Fugitive QTY:	Not reported
May Sep Total QTY:	Not reported

Name:	IMTT BAYONNE
Address:	250 E 22ND ST
City,State,Zip:	BAYONNE, NJ 07002
Emission Year:	Not reported
Facility Number:	10084
NAICS Code:	Not reported
Pollutant Name:	Not reported
Tons/Year lbs/Year For Taps 1000 Tons/Year For CO2:	Not reported
Tons/Season (5/1-9/30):	Not reported
Lbs/Day Peak Ozone Season (6/1-8/31):	Not reported
Lbs/Day Co-season (12/1-2/31):	Not reported
Permit of Emission:	PERMIT
X Coordinate:	600371
Y Coordinate:	664010
Coordinate Units:	NJ State Plane (NAD83) - USFEET
Coordinate Type:	Digital Image
Active Number:	PCP960422
Active Type Description:	Construction of New Source
Document Status:	Superseded (Archived)
Expiration Date:	08/22/2002
Active Flag:	N
NAICS Description:	Not reported
TPY of Fugitive Emissions:	Not reported
TPY of Non-Fugitive Emissions:	Not reported
Ozone Season Non-Fugitives:	Not reported
Ozone Season Fugitive:	Not reported
May Sep Fugitive QTY:	Not reported
May Sep Total QTY:	Not reported

IMTT TERMINALS BAYONNE (Continued) **S105343789**

Name:	IMTT BAYONNE
Address:	250 E 22ND ST
City,State,Zip:	BAYONNE, NJ 07002
Emission Year:	Not reported
Facility Number:	10084
NAICS Code:	Not reported
Pollutant Name:	Not reported
Tons/Year lbs/Year For Taps 1000 Tons/Year For CO2:	Not reported
Tons/Season (5/1-9/30):	Not reported
Lbs/Day Peak Ozone Season (6/1-8/31):	Not reported
Lbs/Day Co-season (12/1-2/31):	Not reported
Permit of Emission:	PERMIT
X Coordinate:	600371
Y Coordinate:	664010
Coordinate Units:	NJ State Plane (NAD83) - USFEET
Coordinate Type:	Digital Image
Active Number:	PCP960423
Active Type Description:	Construction of New Source
Document Status:	Superseded (Archived)
Expiration Date:	08/22/2002
Active Flag:	N
NAICS Description:	Not reported
TPY of Fugitive Emissions:	Not reported
TPY of Non-Fugitive Emissions:	Not reported
Ozone Season Non-Fugitives:	Not reported
Ozone Season Fugitive:	Not reported
May Sep Fugitive QTY:	Not reported
May Sep Total QTY:	Not reported

Name:	IMTT BAYONNE
Address:	250 E 22ND ST
City,State,Zip:	BAYONNE, NJ 07002
Emission Year:	Not reported
Facility Number:	10084
NAICS Code:	Not reported
Pollutant Name:	Not reported
Tons/Year lbs/Year For Taps 1000 Tons/Year For CO2:	Not reported
Tons/Season (5/1-9/30):	Not reported
Lbs/Day Peak Ozone Season (6/1-8/31):	Not reported
Lbs/Day Co-season (12/1-2/31):	Not reported
Permit of Emission:	PERMIT
X Coordinate:	600371
Y Coordinate:	664010
Coordinate Units:	NJ State Plane (NAD83) - USFEET
Coordinate Type:	Digital Image
Active Number:	PCP960424
Active Type Description:	Construction of New Source
Document Status:	Superseded (Archived)
Expiration Date:	08/22/2002
Active Flag:	N
NAICS Description:	Not reported
TPY of Fugitive Emissions:	Not reported
TPY of Non-Fugitive Emissions:	Not reported
Ozone Season Non-Fugitives:	Not reported
Ozone Season Fugitive:	Not reported
May Sep Fugitive QTY:	Not reported
May Sep Total QTY:	Not reported

IMTT TERMINALS BAYONNE (Continued) **S105343789**

Name:	IMTT BAYONNE
Address:	250 E 22ND ST
City,State,Zip:	BAYONNE, NJ 07002
Emission Year:	Not reported
Facility Number:	10084
NAICS Code:	Not reported
Pollutant Name:	Not reported
Tons/Year lbs/Year For Taps 1000 Tons/Year For CO2:	Not reported
Tons/Season (5/1-9/30):	Not reported
Lbs/Day Peak Ozone Season (6/1-8/31):	Not reported
Lbs/Day Co-season (12/1-2/31):	Not reported
Permit of Emission:	PERMIT
X Coordinate:	600371
Y Coordinate:	664010
Coordinate Units:	NJ State Plane (NAD83) - USFEET
Coordinate Type:	Digital Image
Active Number:	PCP960425
Active Type Description:	Construction of New Source
Document Status:	Superseded (Archived)
Expiration Date:	08/22/2002
Active Flag:	N
NAICS Description:	Not reported
TPY of Fugitive Emissions:	Not reported
TPY of Non-Fugitive Emissions:	Not reported
Ozone Season Non-Fugitives:	Not reported
Ozone Season Fugitive:	Not reported
May Sep Fugitive QTY:	Not reported
May Sep Total QTY:	Not reported

Name:	IMTT BAYONNE
Address:	250 E 22ND ST
City,State,Zip:	BAYONNE, NJ 07002
Emission Year:	Not reported
Facility Number:	10084
NAICS Code:	Not reported
Pollutant Name:	Not reported
Tons/Year lbs/Year For Taps 1000 Tons/Year For CO2:	Not reported
Tons/Season (5/1-9/30):	Not reported
Lbs/Day Peak Ozone Season (6/1-8/31):	Not reported
Lbs/Day Co-season (12/1-2/31):	Not reported
Permit of Emission:	PERMIT
X Coordinate:	600371
Y Coordinate:	664010
Coordinate Units:	NJ State Plane (NAD83) - USFEET
Coordinate Type:	Digital Image
Active Number:	PCP960426
Active Type Description:	Construction of New Source
Document Status:	Superseded (Archived)
Expiration Date:	07/30/2002
Active Flag:	N
NAICS Description:	Not reported
TPY of Fugitive Emissions:	Not reported
TPY of Non-Fugitive Emissions:	Not reported
Ozone Season Non-Fugitives:	Not reported
Ozone Season Fugitive:	Not reported
May Sep Fugitive QTY:	Not reported
May Sep Total QTY:	Not reported

IMTT TERMINALS BAYONNE (Continued) **S105343789**

Name:	IMTT BAYONNE
Address:	250 E 22ND ST
City,State,Zip:	BAYONNE, NJ 07002
Emission Year:	Not reported
Facility Number:	10084
NAICS Code:	Not reported
Pollutant Name:	Not reported
Tons/Year lbs/Year For Taps 1000 Tons/Year For CO2:	Not reported
Tons/Season (5/1-9/30):	Not reported
Lbs/Day Peak Ozone Season (6/1-8/31):	Not reported
Lbs/Day Co-season (12/1-2/31):	Not reported
Permit of Emission:	PERMIT
X Coordinate:	600371
Y Coordinate:	664010
Coordinate Units:	NJ State Plane (NAD83) - USFEET
Coordinate Type:	Digital Image
Active Number:	PCP960427
Active Type Description:	Construction of New Source
Document Status:	Superseded (Archived)
Expiration Date:	08/22/2002
Active Flag:	N
NAICS Description:	Not reported
TPY of Fugitive Emissions:	Not reported
TPY of Non-Fugitive Emissions:	Not reported
Ozone Season Non-Fugitives:	Not reported
Ozone Season Fugitive:	Not reported
May Sep Fugitive QTY:	Not reported
May Sep Total QTY:	Not reported

Name:	IMTT BAYONNE
Address:	250 E 22ND ST
City,State,Zip:	BAYONNE, NJ 07002
Emission Year:	Not reported
Facility Number:	10084
NAICS Code:	Not reported
Pollutant Name:	Not reported
Tons/Year lbs/Year For Taps 1000 Tons/Year For CO2:	Not reported
Tons/Season (5/1-9/30):	Not reported
Lbs/Day Peak Ozone Season (6/1-8/31):	Not reported
Lbs/Day Co-season (12/1-2/31):	Not reported
Permit of Emission:	PERMIT
X Coordinate:	600371
Y Coordinate:	664010
Coordinate Units:	NJ State Plane (NAD83) - USFEET
Coordinate Type:	Digital Image
Active Number:	PCP960428
Active Type Description:	Construction of New Source
Document Status:	Superseded (Archived)
Expiration Date:	08/22/2002
Active Flag:	N
NAICS Description:	Not reported
TPY of Fugitive Emissions:	Not reported
TPY of Non-Fugitive Emissions:	Not reported
Ozone Season Non-Fugitives:	Not reported
Ozone Season Fugitive:	Not reported
May Sep Fugitive QTY:	Not reported
May Sep Total QTY:	Not reported

IMTT TERMINALS BAYONNE (Continued) **S105343789**

Name:	IMTT BAYONNE
Address:	250 E 22ND ST
City,State,Zip:	BAYONNE, NJ 07002
Emission Year:	Not reported
Facility Number:	10084
NAICS Code:	Not reported
Pollutant Name:	Not reported
Tons/Year lbs/Year For Taps 1000 Tons/Year For CO2:	Not reported
Tons/Season (5/1-9/30):	Not reported
Lbs/Day Peak Ozone Season (6/1-8/31):	Not reported
Lbs/Day Co-season (12/1-2/31):	Not reported
Permit of Emission:	PERMIT
X Coordinate:	600371
Y Coordinate:	664010
Coordinate Units:	NJ State Plane (NAD83) - USFEET
Coordinate Type:	Digital Image
Active Number:	PCP960429
Active Type Description:	Construction of New Source
Document Status:	Superseded (Archived)
Expiration Date:	08/22/2002
Active Flag:	N
NAICS Description:	Not reported
TPY of Fugitive Emissions:	Not reported
TPY of Non-Fugitive Emissions:	Not reported
Ozone Season Non-Fugitives:	Not reported
Ozone Season Fugitive:	Not reported
May Sep Fugitive QTY:	Not reported
May Sep Total QTY:	Not reported

Name:	IMTT BAYONNE
Address:	250 E 22ND ST
City,State,Zip:	BAYONNE, NJ 07002
Emission Year:	Not reported
Facility Number:	10084
NAICS Code:	Not reported
Pollutant Name:	Not reported
Tons/Year lbs/Year For Taps 1000 Tons/Year For CO2:	Not reported
Tons/Season (5/1-9/30):	Not reported
Lbs/Day Peak Ozone Season (6/1-8/31):	Not reported
Lbs/Day Co-season (12/1-2/31):	Not reported
Permit of Emission:	PERMIT
X Coordinate:	600371
Y Coordinate:	664010
Coordinate Units:	NJ State Plane (NAD83) - USFEET
Coordinate Type:	Digital Image
Active Number:	PCP960430
Active Type Description:	Construction of New Source
Document Status:	Superseded (Archived)
Expiration Date:	08/22/2002
Active Flag:	N
NAICS Description:	Not reported
TPY of Fugitive Emissions:	Not reported
TPY of Non-Fugitive Emissions:	Not reported
Ozone Season Non-Fugitives:	Not reported
Ozone Season Fugitive:	Not reported
May Sep Fugitive QTY:	Not reported
May Sep Total QTY:	Not reported

IMTT TERMINALS BAYONNE (Continued) **S105343789**

Name:	IMTT BAYONNE
Address:	250 E 22ND ST
City,State,Zip:	BAYONNE, NJ 07002
Emission Year:	Not reported
Facility Number:	10084
NAICS Code:	Not reported
Pollutant Name:	Not reported
Tons/Year lbs/Year For Taps 1000 Tons/Year For CO2:	Not reported
Tons/Season (5/1-9/30):	Not reported
Lbs/Day Peak Ozone Season (6/1-8/31):	Not reported
Lbs/Day Co-season (12/1-2/31):	Not reported
Permit of Emission:	PERMIT
X Coordinate:	600371
Y Coordinate:	664010
Coordinate Units:	NJ State Plane (NAD83) - USFEET
Coordinate Type:	Digital Image
Active Number:	PCP960431
Active Type Description:	Construction of New Source
Document Status:	Superseded (Archived)
Expiration Date:	08/22/2002
Active Flag:	N
NAICS Description:	Not reported
TPY of Fugitive Emissions:	Not reported
TPY of Non-Fugitive Emissions:	Not reported
Ozone Season Non-Fugitives:	Not reported
Ozone Season Fugitive:	Not reported
May Sep Fugitive QTY:	Not reported
May Sep Total QTY:	Not reported

Name:	IMTT BAYONNE
Address:	250 E 22ND ST
City,State,Zip:	BAYONNE, NJ 07002
Emission Year:	Not reported
Facility Number:	10084
NAICS Code:	Not reported
Pollutant Name:	Not reported
Tons/Year lbs/Year For Taps 1000 Tons/Year For CO2:	Not reported
Tons/Season (5/1-9/30):	Not reported
Lbs/Day Peak Ozone Season (6/1-8/31):	Not reported
Lbs/Day Co-season (12/1-2/31):	Not reported
Permit of Emission:	PERMIT
X Coordinate:	600371
Y Coordinate:	664010
Coordinate Units:	NJ State Plane (NAD83) - USFEET
Coordinate Type:	Digital Image
Active Number:	PCP960432
Active Type Description:	Construction of New Source
Document Status:	Superseded (Archived)
Expiration Date:	08/22/2002
Active Flag:	N
NAICS Description:	Not reported
TPY of Fugitive Emissions:	Not reported
TPY of Non-Fugitive Emissions:	Not reported
Ozone Season Non-Fugitives:	Not reported
Ozone Season Fugitive:	Not reported
May Sep Fugitive QTY:	Not reported
May Sep Total QTY:	Not reported

IMTT TERMINALS BAYONNE (Continued) **S105343789**

Name:	IMTT BAYONNE
Address:	250 E 22ND ST
City,State,Zip:	BAYONNE, NJ 07002
Emission Year:	Not reported
Facility Number:	10084
NAICS Code:	Not reported
Pollutant Name:	Not reported
Tons/Year lbs/Year For Taps 1000 Tons/Year For CO2:	Not reported
Tons/Season (5/1-9/30):	Not reported
Lbs/Day Peak Ozone Season (6/1-8/31):	Not reported
Lbs/Day Co-season (12/1-2/31):	Not reported
Permit of Emission:	PERMIT
X Coordinate:	600371
Y Coordinate:	664010
Coordinate Units:	NJ State Plane (NAD83) - USFEET
Coordinate Type:	Digital Image
Active Number:	PCP960433
Active Type Description:	Construction of New Source
Document Status:	Superseded (Archived)
Expiration Date:	08/22/2002
Active Flag:	N
NAICS Description:	Not reported
TPY of Fugitive Emissions:	Not reported
TPY of Non-Fugitive Emissions:	Not reported
Ozone Season Non-Fugitives:	Not reported
Ozone Season Fugitive:	Not reported
May Sep Fugitive QTY:	Not reported
May Sep Total QTY:	Not reported

Name:	IMTT BAYONNE
Address:	250 E 22ND ST
City,State,Zip:	BAYONNE, NJ 07002
Emission Year:	Not reported
Facility Number:	10084
NAICS Code:	Not reported
Pollutant Name:	Not reported
Tons/Year lbs/Year For Taps 1000 Tons/Year For CO2:	Not reported
Tons/Season (5/1-9/30):	Not reported
Lbs/Day Peak Ozone Season (6/1-8/31):	Not reported
Lbs/Day Co-season (12/1-2/31):	Not reported
Permit of Emission:	PERMIT
X Coordinate:	600371
Y Coordinate:	664010
Coordinate Units:	NJ State Plane (NAD83) - USFEET
Coordinate Type:	Digital Image
Active Number:	PCP960434
Active Type Description:	Construction of New Source
Document Status:	Superseded (Archived)
Expiration Date:	08/22/2002
Active Flag:	N
NAICS Description:	Not reported
TPY of Fugitive Emissions:	Not reported
TPY of Non-Fugitive Emissions:	Not reported
Ozone Season Non-Fugitives:	Not reported
Ozone Season Fugitive:	Not reported
May Sep Fugitive QTY:	Not reported
May Sep Total QTY:	Not reported

IMTT TERMINALS BAYONNE (Continued) **S105343789**

Name:	IMTT BAYONNE
Address:	250 E 22ND ST
City,State,Zip:	BAYONNE, NJ 07002
Emission Year:	Not reported
Facility Number:	10084
NAICS Code:	Not reported
Pollutant Name:	Not reported
Tons/Year lbs/Year For Taps 1000 Tons/Year For CO2:	Not reported
Tons/Season (5/1-9/30):	Not reported
Lbs/Day Peak Ozone Season (6/1-8/31):	Not reported
Lbs/Day Co-season (12/1-2/31):	Not reported
Permit of Emission:	PERMIT
X Coordinate:	600371
Y Coordinate:	664010
Coordinate Units:	NJ State Plane (NAD83) - USFEET
Coordinate Type:	Digital Image
Active Number:	PCP960435
Active Type Description:	Construction of New Source
Document Status:	Superseded (Archived)
Expiration Date:	07/30/2002
Active Flag:	N
NAICS Description:	Not reported
TPY of Fugitive Emissions:	Not reported
TPY of Non-Fugitive Emissions:	Not reported
Ozone Season Non-Fugitives:	Not reported
Ozone Season Fugitive:	Not reported
May Sep Fugitive QTY:	Not reported
May Sep Total QTY:	Not reported

Name:	IMTT BAYONNE
Address:	250 E 22ND ST
City,State,Zip:	BAYONNE, NJ 07002
Emission Year:	Not reported
Facility Number:	10084
NAICS Code:	Not reported
Pollutant Name:	Not reported
Tons/Year lbs/Year For Taps 1000 Tons/Year For CO2:	Not reported
Tons/Season (5/1-9/30):	Not reported
Lbs/Day Peak Ozone Season (6/1-8/31):	Not reported
Lbs/Day Co-season (12/1-2/31):	Not reported
Permit of Emission:	PERMIT
X Coordinate:	600371
Y Coordinate:	664010
Coordinate Units:	NJ State Plane (NAD83) - USFEET
Coordinate Type:	Digital Image
Active Number:	PCP960436
Active Type Description:	Construction of New Source
Document Status:	Superseded (Archived)
Expiration Date:	08/22/2002
Active Flag:	N
NAICS Description:	Not reported
TPY of Fugitive Emissions:	Not reported
TPY of Non-Fugitive Emissions:	Not reported
Ozone Season Non-Fugitives:	Not reported
Ozone Season Fugitive:	Not reported
May Sep Fugitive QTY:	Not reported
May Sep Total QTY:	Not reported

IMTT TERMINALS BAYONNE (Continued) **S105343789**

Name:	IMTT BAYONNE
Address:	250 E 22ND ST
City,State,Zip:	BAYONNE, NJ 07002
Emission Year:	Not reported
Facility Number:	10084
NAICS Code:	Not reported
Pollutant Name:	Not reported
Tons/Year lbs/Year For Taps 1000 Tons/Year For CO2:	Not reported
Tons/Season (5/1-9/30):	Not reported
Lbs/Day Peak Ozone Season (6/1-8/31):	Not reported
Lbs/Day Co-season (12/1-2/31):	Not reported
Permit of Emission:	PERMIT
X Coordinate:	600371
Y Coordinate:	664010
Coordinate Units:	NJ State Plane (NAD83) - USFEET
Coordinate Type:	Digital Image
Active Number:	PCP960437
Active Type Description:	Construction of New Source
Document Status:	Superseded (Archived)
Expiration Date:	08/22/2002
Active Flag:	N
NAICS Description:	Not reported
TPY of Fugitive Emissions:	Not reported
TPY of Non-Fugitive Emissions:	Not reported
Ozone Season Non-Fugitives:	Not reported
Ozone Season Fugitive:	Not reported
May Sep Fugitive QTY:	Not reported
May Sep Total QTY:	Not reported

Name:	IMTT BAYONNE
Address:	250 E 22ND ST
City,State,Zip:	BAYONNE, NJ 07002
Emission Year:	Not reported
Facility Number:	10084
NAICS Code:	Not reported
Pollutant Name:	Not reported
Tons/Year lbs/Year For Taps 1000 Tons/Year For CO2:	Not reported
Tons/Season (5/1-9/30):	Not reported
Lbs/Day Peak Ozone Season (6/1-8/31):	Not reported
Lbs/Day Co-season (12/1-2/31):	Not reported
Permit of Emission:	PERMIT
X Coordinate:	600371
Y Coordinate:	664010
Coordinate Units:	NJ State Plane (NAD83) - USFEET
Coordinate Type:	Digital Image
Active Number:	PCP960438
Active Type Description:	Construction of New Source
Document Status:	Superseded (Archived)
Expiration Date:	08/22/2002
Active Flag:	N
NAICS Description:	Not reported
TPY of Fugitive Emissions:	Not reported
TPY of Non-Fugitive Emissions:	Not reported
Ozone Season Non-Fugitives:	Not reported
Ozone Season Fugitive:	Not reported
May Sep Fugitive QTY:	Not reported
May Sep Total QTY:	Not reported

IMTT TERMINALS BAYONNE (Continued) **S105343789**

Name:	IMTT BAYONNE
Address:	250 E 22ND ST
City,State,Zip:	BAYONNE, NJ 07002
Emission Year:	Not reported
Facility Number:	10084
NAICS Code:	Not reported
Pollutant Name:	Not reported
Tons/Year lbs/Year For Taps 1000 Tons/Year For CO2:	Not reported
Tons/Season (5/1-9/30):	Not reported
Lbs/Day Peak Ozone Season (6/1-8/31):	Not reported
Lbs/Day Co-season (12/1-2/31):	Not reported
Permit of Emission:	PERMIT
X Coordinate:	600371
Y Coordinate:	664010
Coordinate Units:	NJ State Plane (NAD83) - USFEET
Coordinate Type:	Digital Image
Active Number:	PCP960439
Active Type Description:	Construction of New Source
Document Status:	Superseded (Archived)
Expiration Date:	08/20/2002
Active Flag:	N
NAICS Description:	Not reported
TPY of Fugitive Emissions:	Not reported
TPY of Non-Fugitive Emissions:	Not reported
Ozone Season Non-Fugitives:	Not reported
Ozone Season Fugitive:	Not reported
May Sep Fugitive QTY:	Not reported
May Sep Total QTY:	Not reported

Name:	IMTT BAYONNE
Address:	250 E 22ND ST
City,State,Zip:	BAYONNE, NJ 07002
Emission Year:	Not reported
Facility Number:	10084
NAICS Code:	Not reported
Pollutant Name:	Not reported
Tons/Year lbs/Year For Taps 1000 Tons/Year For CO2:	Not reported
Tons/Season (5/1-9/30):	Not reported
Lbs/Day Peak Ozone Season (6/1-8/31):	Not reported
Lbs/Day Co-season (12/1-2/31):	Not reported
Permit of Emission:	PERMIT
X Coordinate:	600371
Y Coordinate:	664010
Coordinate Units:	NJ State Plane (NAD83) - USFEET
Coordinate Type:	Digital Image
Active Number:	PCP960440
Active Type Description:	Construction of New Source
Document Status:	Superseded (Archived)
Expiration Date:	08/20/2002
Active Flag:	N
NAICS Description:	Not reported
TPY of Fugitive Emissions:	Not reported
TPY of Non-Fugitive Emissions:	Not reported
Ozone Season Non-Fugitives:	Not reported
Ozone Season Fugitive:	Not reported
May Sep Fugitive QTY:	Not reported
May Sep Total QTY:	Not reported

IMTT TERMINALS BAYONNE (Continued) **S105343789**

Name:	IMTT BAYONNE
Address:	250 E 22ND ST
City,State,Zip:	BAYONNE, NJ 07002
Emission Year:	Not reported
Facility Number:	10084
NAICS Code:	Not reported
Pollutant Name:	Not reported
Tons/Year lbs/Year For Taps 1000 Tons/Year For CO2:	Not reported
Tons/Season (5/1-9/30):	Not reported
Lbs/Day Peak Ozone Season (6/1-8/31):	Not reported
Lbs/Day Co-season (12/1-2/31):	Not reported
Permit of Emission:	PERMIT
X Coordinate:	600371
Y Coordinate:	664010
Coordinate Units:	NJ State Plane (NAD83) - USFEET
Coordinate Type:	Digital Image
Active Number:	PCP960441
Active Type Description:	Construction of New Source
Document Status:	Superseded (Archived)
Expiration Date:	08/20/2002
Active Flag:	N
NAICS Description:	Not reported
TPY of Fugitive Emissions:	Not reported
TPY of Non-Fugitive Emissions:	Not reported
Ozone Season Non-Fugitives:	Not reported
Ozone Season Fugitive:	Not reported
May Sep Fugitive QTY:	Not reported
May Sep Total QTY:	Not reported

Name:	IMTT BAYONNE
Address:	250 E 22ND ST
City,State,Zip:	BAYONNE, NJ 07002
Emission Year:	Not reported
Facility Number:	10084
NAICS Code:	Not reported
Pollutant Name:	Not reported
Tons/Year lbs/Year For Taps 1000 Tons/Year For CO2:	Not reported
Tons/Season (5/1-9/30):	Not reported
Lbs/Day Peak Ozone Season (6/1-8/31):	Not reported
Lbs/Day Co-season (12/1-2/31):	Not reported
Permit of Emission:	PERMIT
X Coordinate:	600371
Y Coordinate:	664010
Coordinate Units:	NJ State Plane (NAD83) - USFEET
Coordinate Type:	Digital Image
Active Number:	PCP960442
Active Type Description:	Construction of New Source
Document Status:	Superseded (Archived)
Expiration Date:	11/14/2003
Active Flag:	N
NAICS Description:	Not reported
TPY of Fugitive Emissions:	Not reported
TPY of Non-Fugitive Emissions:	Not reported
Ozone Season Non-Fugitives:	Not reported
Ozone Season Fugitive:	Not reported
May Sep Fugitive QTY:	Not reported
May Sep Total QTY:	Not reported

IMTT TERMINALS BAYONNE (Continued) **S105343789**

Name:	IMTT BAYONNE
Address:	250 E 22ND ST
City,State,Zip:	BAYONNE, NJ 07002
Emission Year:	Not reported
Facility Number:	10084
NAICS Code:	Not reported
Pollutant Name:	Not reported
Tons/Year lbs/Year For Taps 1000 Tons/Year For CO2:	Not reported
Tons/Season (5/1-9/30):	Not reported
Lbs/Day Peak Ozone Season (6/1-8/31):	Not reported
Lbs/Day Co-season (12/1-2/31):	Not reported
Permit of Emission:	PERMIT
X Coordinate:	600371
Y Coordinate:	664010
Coordinate Units:	NJ State Plane (NAD83) - USFEET
Coordinate Type:	Digital Image
Active Number:	PCP960443
Active Type Description:	Construction of New Source
Document Status:	Auto-Killed
Expiration Date:	12/16/2003
Active Flag:	N
NAICS Description:	Not reported
TPY of Fugitive Emissions:	Not reported
TPY of Non-Fugitive Emissions:	Not reported
Ozone Season Non-Fugitives:	Not reported
Ozone Season Fugitive:	Not reported
May Sep Fugitive QTY:	Not reported
May Sep Total QTY:	Not reported

Name:	IMTT BAYONNE
Address:	250 E 22ND ST
City,State,Zip:	BAYONNE, NJ 07002
Emission Year:	Not reported
Facility Number:	10084
NAICS Code:	Not reported
Pollutant Name:	Not reported
Tons/Year lbs/Year For Taps 1000 Tons/Year For CO2:	Not reported
Tons/Season (5/1-9/30):	Not reported
Lbs/Day Peak Ozone Season (6/1-8/31):	Not reported
Lbs/Day Co-season (12/1-2/31):	Not reported
Permit of Emission:	PERMIT
X Coordinate:	600371
Y Coordinate:	664010
Coordinate Units:	NJ State Plane (NAD83) - USFEET
Coordinate Type:	Digital Image
Active Number:	PCP960444
Active Type Description:	Construction of New Source
Document Status:	Superseded (Archived)
Expiration Date:	08/20/2002
Active Flag:	N
NAICS Description:	Not reported
TPY of Fugitive Emissions:	Not reported
TPY of Non-Fugitive Emissions:	Not reported
Ozone Season Non-Fugitives:	Not reported
Ozone Season Fugitive:	Not reported
May Sep Fugitive QTY:	Not reported
May Sep Total QTY:	Not reported

IMTT TERMINALS BAYONNE (Continued) **S105343789**

Name:	IMTT BAYONNE
Address:	250 E 22ND ST
City,State,Zip:	BAYONNE, NJ 07002
Emission Year:	Not reported
Facility Number:	10084
NAICS Code:	Not reported
Pollutant Name:	Not reported
Tons/Year lbs/Year For Taps 1000 Tons/Year For CO2:	Not reported
Tons/Season (5/1-9/30):	Not reported
Lbs/Day Peak Ozone Season (6/1-8/31):	Not reported
Lbs/Day Co-season (12/1-2/31):	Not reported
Permit of Emission:	PERMIT
X Coordinate:	600371
Y Coordinate:	664010
Coordinate Units:	NJ State Plane (NAD83) - USFEET
Coordinate Type:	Digital Image
Active Number:	PCP960445
Active Type Description:	Construction of New Source
Document Status:	Superseded (Archived)
Expiration Date:	08/20/2002
Active Flag:	N
NAICS Description:	Not reported
TPY of Fugitive Emissions:	Not reported
TPY of Non-Fugitive Emissions:	Not reported
Ozone Season Non-Fugitives:	Not reported
Ozone Season Fugitive:	Not reported
May Sep Fugitive QTY:	Not reported
May Sep Total QTY:	Not reported

Name:	IMTT BAYONNE
Address:	250 E 22ND ST
City,State,Zip:	BAYONNE, NJ 07002
Emission Year:	Not reported
Facility Number:	10084
NAICS Code:	Not reported
Pollutant Name:	Not reported
Tons/Year lbs/Year For Taps 1000 Tons/Year For CO2:	Not reported
Tons/Season (5/1-9/30):	Not reported
Lbs/Day Peak Ozone Season (6/1-8/31):	Not reported
Lbs/Day Co-season (12/1-2/31):	Not reported
Permit of Emission:	PERMIT
X Coordinate:	600371
Y Coordinate:	664010
Coordinate Units:	NJ State Plane (NAD83) - USFEET
Coordinate Type:	Digital Image
Active Number:	PCP960446
Active Type Description:	Construction of New Source
Document Status:	Superseded (Archived)
Expiration Date:	07/30/2002
Active Flag:	N
NAICS Description:	Not reported
TPY of Fugitive Emissions:	Not reported
TPY of Non-Fugitive Emissions:	Not reported
Ozone Season Non-Fugitives:	Not reported
Ozone Season Fugitive:	Not reported
May Sep Fugitive QTY:	Not reported
May Sep Total QTY:	Not reported

IMTT TERMINALS BAYONNE (Continued) **S105343789**

Name:	IMTT BAYONNE
Address:	250 E 22ND ST
City,State,Zip:	BAYONNE, NJ 07002
Emission Year:	Not reported
Facility Number:	10084
NAICS Code:	Not reported
Pollutant Name:	Not reported
Tons/Year lbs/Year For Taps 1000 Tons/Year For CO2:	Not reported
Tons/Season (5/1-9/30):	Not reported
Lbs/Day Peak Ozone Season (6/1-8/31):	Not reported
Lbs/Day Co-season (12/1-2/31):	Not reported
Permit of Emission:	PERMIT
X Coordinate:	600371
Y Coordinate:	664010
Coordinate Units:	NJ State Plane (NAD83) - USFEET
Coordinate Type:	Digital Image
Active Number:	PCP960447
Active Type Description:	Construction of New Source
Document Status:	Superseded (Archived)
Expiration Date:	07/30/2002
Active Flag:	N
NAICS Description:	Not reported
TPY of Fugitive Emissions:	Not reported
TPY of Non-Fugitive Emissions:	Not reported
Ozone Season Non-Fugitives:	Not reported
Ozone Season Fugitive:	Not reported
May Sep Fugitive QTY:	Not reported
May Sep Total QTY:	Not reported

Name:	IMTT BAYONNE
Address:	250 E 22ND ST
City,State,Zip:	BAYONNE, NJ 07002
Emission Year:	Not reported
Facility Number:	10084
NAICS Code:	Not reported
Pollutant Name:	Not reported
Tons/Year lbs/Year For Taps 1000 Tons/Year For CO2:	Not reported
Tons/Season (5/1-9/30):	Not reported
Lbs/Day Peak Ozone Season (6/1-8/31):	Not reported
Lbs/Day Co-season (12/1-2/31):	Not reported
Permit of Emission:	PERMIT
X Coordinate:	600371
Y Coordinate:	664010
Coordinate Units:	NJ State Plane (NAD83) - USFEET
Coordinate Type:	Digital Image
Active Number:	PCP960448
Active Type Description:	Construction of New Source
Document Status:	Superseded (Archived)
Expiration Date:	08/20/2002
Active Flag:	N
NAICS Description:	Not reported
TPY of Fugitive Emissions:	Not reported
TPY of Non-Fugitive Emissions:	Not reported
Ozone Season Non-Fugitives:	Not reported
Ozone Season Fugitive:	Not reported
May Sep Fugitive QTY:	Not reported
May Sep Total QTY:	Not reported

IMTT TERMINALS BAYONNE (Continued) **S105343789**

Name:	IMTT BAYONNE
Address:	250 E 22ND ST
City,State,Zip:	BAYONNE, NJ 07002
Emission Year:	Not reported
Facility Number:	10084
NAICS Code:	Not reported
Pollutant Name:	Not reported
Tons/Year lbs/Year For Taps 1000 Tons/Year For CO2:	Not reported
Tons/Season (5/1-9/30):	Not reported
Lbs/Day Peak Ozone Season (6/1-8/31):	Not reported
Lbs/Day Co-season (12/1-2/31):	Not reported
Permit of Emission:	PERMIT
X Coordinate:	600371
Y Coordinate:	664010
Coordinate Units:	NJ State Plane (NAD83) - USFEET
Coordinate Type:	Digital Image
Active Number:	PCP960449
Active Type Description:	Construction of New Source
Document Status:	Superseded (Archived)
Expiration Date:	07/30/2002
Active Flag:	N
NAICS Description:	Not reported
TPY of Fugitive Emissions:	Not reported
TPY of Non-Fugitive Emissions:	Not reported
Ozone Season Non-Fugitives:	Not reported
Ozone Season Fugitive:	Not reported
May Sep Fugitive QTY:	Not reported
May Sep Total QTY:	Not reported

Name:	IMTT BAYONNE
Address:	250 E 22ND ST
City,State,Zip:	BAYONNE, NJ 07002
Emission Year:	Not reported
Facility Number:	10084
NAICS Code:	Not reported
Pollutant Name:	Not reported
Tons/Year lbs/Year For Taps 1000 Tons/Year For CO2:	Not reported
Tons/Season (5/1-9/30):	Not reported
Lbs/Day Peak Ozone Season (6/1-8/31):	Not reported
Lbs/Day Co-season (12/1-2/31):	Not reported
Permit of Emission:	PERMIT
X Coordinate:	600371
Y Coordinate:	664010
Coordinate Units:	NJ State Plane (NAD83) - USFEET
Coordinate Type:	Digital Image
Active Number:	PCP960450
Active Type Description:	Construction of New Source
Document Status:	Superseded (Archived)
Expiration Date:	07/30/2002
Active Flag:	N
NAICS Description:	Not reported
TPY of Fugitive Emissions:	Not reported
TPY of Non-Fugitive Emissions:	Not reported
Ozone Season Non-Fugitives:	Not reported
Ozone Season Fugitive:	Not reported
May Sep Fugitive QTY:	Not reported
May Sep Total QTY:	Not reported

IMTT TERMINALS BAYONNE (Continued) **S105343789**

Name:	IMTT BAYONNE
Address:	250 E 22ND ST
City,State,Zip:	BAYONNE, NJ 07002
Emission Year:	Not reported
Facility Number:	10084
NAICS Code:	Not reported
Pollutant Name:	Not reported
Tons/Year lbs/Year For Taps 1000 Tons/Year For CO2:	Not reported
Tons/Season (5/1-9/30):	Not reported
Lbs/Day Peak Ozone Season (6/1-8/31):	Not reported
Lbs/Day Co-season (12/1-2/31):	Not reported
Permit of Emission:	PERMIT
X Coordinate:	600371
Y Coordinate:	664010
Coordinate Units:	NJ State Plane (NAD83) - USFEET
Coordinate Type:	Digital Image
Active Number:	PCP960451
Active Type Description:	Construction of New Source
Document Status:	Superseded (Archived)
Expiration Date:	07/30/2002
Active Flag:	N
NAICS Description:	Not reported
TPY of Fugitive Emissions:	Not reported
TPY of Non-Fugitive Emissions:	Not reported
Ozone Season Non-Fugitives:	Not reported
Ozone Season Fugitive:	Not reported
May Sep Fugitive QTY:	Not reported
May Sep Total QTY:	Not reported

Name:	IMTT BAYONNE
Address:	250 E 22ND ST
City,State,Zip:	BAYONNE, NJ 07002
Emission Year:	Not reported
Facility Number:	10084
NAICS Code:	Not reported
Pollutant Name:	Not reported
Tons/Year lbs/Year For Taps 1000 Tons/Year For CO2:	Not reported
Tons/Season (5/1-9/30):	Not reported
Lbs/Day Peak Ozone Season (6/1-8/31):	Not reported
Lbs/Day Co-season (12/1-2/31):	Not reported
Permit of Emission:	PERMIT
X Coordinate:	600371
Y Coordinate:	664010
Coordinate Units:	NJ State Plane (NAD83) - USFEET
Coordinate Type:	Digital Image
Active Number:	PCP960452
Active Type Description:	Construction of New Source
Document Status:	Superseded (Archived)
Expiration Date:	08/22/2002
Active Flag:	N
NAICS Description:	Not reported
TPY of Fugitive Emissions:	Not reported
TPY of Non-Fugitive Emissions:	Not reported
Ozone Season Non-Fugitives:	Not reported
Ozone Season Fugitive:	Not reported
May Sep Fugitive QTY:	Not reported
May Sep Total QTY:	Not reported

IMTT TERMINALS BAYONNE (Continued) **S105343789**

Name:	IMTT BAYONNE
Address:	250 E 22ND ST
City,State,Zip:	BAYONNE, NJ 07002
Emission Year:	Not reported
Facility Number:	10084
NAICS Code:	Not reported
Pollutant Name:	Not reported
Tons/Year lbs/Year For Taps 1000 Tons/Year For CO2:	Not reported
Tons/Season (5/1-9/30):	Not reported
Lbs/Day Peak Ozone Season (6/1-8/31):	Not reported
Lbs/Day Co-season (12/1-2/31):	Not reported
Permit of Emission:	PERMIT
X Coordinate:	600371
Y Coordinate:	664010
Coordinate Units:	NJ State Plane (NAD83) - USFEET
Coordinate Type:	Digital Image
Active Number:	PCP960453
Active Type Description:	Construction of New Source
Document Status:	Superseded (Archived)
Expiration Date:	07/30/2002
Active Flag:	N
NAICS Description:	Not reported
TPY of Fugitive Emissions:	Not reported
TPY of Non-Fugitive Emissions:	Not reported
Ozone Season Non-Fugitives:	Not reported
Ozone Season Fugitive:	Not reported
May Sep Fugitive QTY:	Not reported
May Sep Total QTY:	Not reported

Name:	IMTT BAYONNE
Address:	250 E 22ND ST
City,State,Zip:	BAYONNE, NJ 07002
Emission Year:	Not reported
Facility Number:	10084
NAICS Code:	Not reported
Pollutant Name:	Not reported
Tons/Year lbs/Year For Taps 1000 Tons/Year For CO2:	Not reported
Tons/Season (5/1-9/30):	Not reported
Lbs/Day Peak Ozone Season (6/1-8/31):	Not reported
Lbs/Day Co-season (12/1-2/31):	Not reported
Permit of Emission:	PERMIT
X Coordinate:	600371
Y Coordinate:	664010
Coordinate Units:	NJ State Plane (NAD83) - USFEET
Coordinate Type:	Digital Image
Active Number:	PCP960454
Active Type Description:	Construction of New Source
Document Status:	Superseded (Archived)
Expiration Date:	07/30/2002
Active Flag:	N
NAICS Description:	Not reported
TPY of Fugitive Emissions:	Not reported
TPY of Non-Fugitive Emissions:	Not reported
Ozone Season Non-Fugitives:	Not reported
Ozone Season Fugitive:	Not reported
May Sep Fugitive QTY:	Not reported
May Sep Total QTY:	Not reported

IMTT TERMINALS BAYONNE (Continued) **S105343789**

Name:	IMTT BAYONNE
Address:	250 E 22ND ST
City,State,Zip:	BAYONNE, NJ 07002
Emission Year:	Not reported
Facility Number:	10084
NAICS Code:	Not reported
Pollutant Name:	Not reported
Tons/Year lbs/Year For Taps 1000 Tons/Year For CO2:	Not reported
Tons/Season (5/1-9/30):	Not reported
Lbs/Day Peak Ozone Season (6/1-8/31):	Not reported
Lbs/Day Co-season (12/1-2/31):	Not reported
Permit of Emission:	PERMIT
X Coordinate:	600371
Y Coordinate:	664010
Coordinate Units:	NJ State Plane (NAD83) - USFEET
Coordinate Type:	Digital Image
Active Number:	PCP960455
Active Type Description:	Construction of New Source
Document Status:	Superseded (Archived)
Expiration Date:	07/30/2002
Active Flag:	N
NAICS Description:	Not reported
TPY of Fugitive Emissions:	Not reported
TPY of Non-Fugitive Emissions:	Not reported
Ozone Season Non-Fugitives:	Not reported
Ozone Season Fugitive:	Not reported
May Sep Fugitive QTY:	Not reported
May Sep Total QTY:	Not reported

Name:	IMTT BAYONNE
Address:	250 E 22ND ST
City,State,Zip:	BAYONNE, NJ 07002
Emission Year:	Not reported
Facility Number:	10084
NAICS Code:	Not reported
Pollutant Name:	Not reported
Tons/Year lbs/Year For Taps 1000 Tons/Year For CO2:	Not reported
Tons/Season (5/1-9/30):	Not reported
Lbs/Day Peak Ozone Season (6/1-8/31):	Not reported
Lbs/Day Co-season (12/1-2/31):	Not reported
Permit of Emission:	PERMIT
X Coordinate:	600371
Y Coordinate:	664010
Coordinate Units:	NJ State Plane (NAD83) - USFEET
Coordinate Type:	Digital Image
Active Number:	PCP960456
Active Type Description:	Construction of New Source
Document Status:	Superseded (Archived)
Expiration Date:	07/30/2002
Active Flag:	N
NAICS Description:	Not reported
TPY of Fugitive Emissions:	Not reported
TPY of Non-Fugitive Emissions:	Not reported
Ozone Season Non-Fugitives:	Not reported
Ozone Season Fugitive:	Not reported
May Sep Fugitive QTY:	Not reported
May Sep Total QTY:	Not reported

IMTT TERMINALS BAYONNE (Continued) **S105343789**

Name:	IMTT BAYONNE
Address:	250 E 22ND ST
City,State,Zip:	BAYONNE, NJ 07002
Emission Year:	Not reported
Facility Number:	10084
NAICS Code:	Not reported
Pollutant Name:	Not reported
Tons/Year lbs/Year For Taps 1000 Tons/Year For CO2:	Not reported
Tons/Season (5/1-9/30):	Not reported
Lbs/Day Peak Ozone Season (6/1-8/31):	Not reported
Lbs/Day Co-season (12/1-2/31):	Not reported
Permit of Emission:	PERMIT
X Coordinate:	600371
Y Coordinate:	664010
Coordinate Units:	NJ State Plane (NAD83) - USFEET
Coordinate Type:	Digital Image
Active Number:	PCP960457
Active Type Description:	Construction of New Source
Document Status:	Superseded (Archived)
Expiration Date:	08/22/2002
Active Flag:	N
NAICS Description:	Not reported
TPY of Fugitive Emissions:	Not reported
TPY of Non-Fugitive Emissions:	Not reported
Ozone Season Non-Fugitives:	Not reported
Ozone Season Fugitive:	Not reported
May Sep Fugitive QTY:	Not reported
May Sep Total QTY:	Not reported

Name:	IMTT BAYONNE
Address:	250 E 22ND ST
City,State,Zip:	BAYONNE, NJ 07002
Emission Year:	Not reported
Facility Number:	10084
NAICS Code:	Not reported
Pollutant Name:	Not reported
Tons/Year lbs/Year For Taps 1000 Tons/Year For CO2:	Not reported
Tons/Season (5/1-9/30):	Not reported
Lbs/Day Peak Ozone Season (6/1-8/31):	Not reported
Lbs/Day Co-season (12/1-2/31):	Not reported
Permit of Emission:	PERMIT
X Coordinate:	600371
Y Coordinate:	664010
Coordinate Units:	NJ State Plane (NAD83) - USFEET
Coordinate Type:	Digital Image
Active Number:	PCP960458
Active Type Description:	Construction of New Source
Document Status:	Superseded (Archived)
Expiration Date:	07/30/2002
Active Flag:	N
NAICS Description:	Not reported
TPY of Fugitive Emissions:	Not reported
TPY of Non-Fugitive Emissions:	Not reported
Ozone Season Non-Fugitives:	Not reported
Ozone Season Fugitive:	Not reported
May Sep Fugitive QTY:	Not reported
May Sep Total QTY:	Not reported

IMTT TERMINALS BAYONNE (Continued) **S105343789**

Name:	IMTT BAYONNE
Address:	250 E 22ND ST
City,State,Zip:	BAYONNE, NJ 07002
Emission Year:	Not reported
Facility Number:	10084
NAICS Code:	Not reported
Pollutant Name:	Not reported
Tons/Year lbs/Year For Taps 1000 Tons/Year For CO2:	Not reported
Tons/Season (5/1-9/30):	Not reported
Lbs/Day Peak Ozone Season (6/1-8/31):	Not reported
Lbs/Day Co-season (12/1-2/31):	Not reported
Permit of Emission:	PERMIT
X Coordinate:	600371
Y Coordinate:	664010
Coordinate Units:	NJ State Plane (NAD83) - USFEET
Coordinate Type:	Digital Image
Active Number:	PCP960459
Active Type Description:	Construction of New Source
Document Status:	Superseded (Archived)
Expiration Date:	08/22/2002
Active Flag:	N
NAICS Description:	Not reported
TPY of Fugitive Emissions:	Not reported
TPY of Non-Fugitive Emissions:	Not reported
Ozone Season Non-Fugitives:	Not reported
Ozone Season Fugitive:	Not reported
May Sep Fugitive QTY:	Not reported
May Sep Total QTY:	Not reported

Name:	IMTT BAYONNE
Address:	250 E 22ND ST
City,State,Zip:	BAYONNE, NJ 07002
Emission Year:	Not reported
Facility Number:	10084
NAICS Code:	Not reported
Pollutant Name:	Not reported
Tons/Year lbs/Year For Taps 1000 Tons/Year For CO2:	Not reported
Tons/Season (5/1-9/30):	Not reported
Lbs/Day Peak Ozone Season (6/1-8/31):	Not reported
Lbs/Day Co-season (12/1-2/31):	Not reported
Permit of Emission:	PERMIT
X Coordinate:	600371
Y Coordinate:	664010
Coordinate Units:	NJ State Plane (NAD83) - USFEET
Coordinate Type:	Digital Image
Active Number:	PCP960460
Active Type Description:	Construction of New Source
Document Status:	Superseded (Archived)
Expiration Date:	08/22/2002
Active Flag:	N
NAICS Description:	Not reported
TPY of Fugitive Emissions:	Not reported
TPY of Non-Fugitive Emissions:	Not reported
Ozone Season Non-Fugitives:	Not reported
Ozone Season Fugitive:	Not reported
May Sep Fugitive QTY:	Not reported
May Sep Total QTY:	Not reported

IMTT TERMINALS BAYONNE (Continued) **S105343789**

Name:	IMTT BAYONNE
Address:	250 E 22ND ST
City,State,Zip:	BAYONNE, NJ 07002
Emission Year:	Not reported
Facility Number:	10084
NAICS Code:	Not reported
Pollutant Name:	Not reported
Tons/Year lbs/Year For Taps 1000 Tons/Year For CO2:	Not reported
Tons/Season (5/1-9/30):	Not reported
Lbs/Day Peak Ozone Season (6/1-8/31):	Not reported
Lbs/Day Co-season (12/1-2/31):	Not reported
Permit of Emission:	PERMIT
X Coordinate:	600371
Y Coordinate:	664010
Coordinate Units:	NJ State Plane (NAD83) - USFEET
Coordinate Type:	Digital Image
Active Number:	PCP960461
Active Type Description:	Construction of New Source
Document Status:	Superseded (Archived)
Expiration Date:	08/22/2002
Active Flag:	N
NAICS Description:	Not reported
TPY of Fugitive Emissions:	Not reported
TPY of Non-Fugitive Emissions:	Not reported
Ozone Season Non-Fugitives:	Not reported
Ozone Season Fugitive:	Not reported
May Sep Fugitive QTY:	Not reported
May Sep Total QTY:	Not reported

Name:	IMTT BAYONNE
Address:	250 E 22ND ST
City,State,Zip:	BAYONNE, NJ 07002
Emission Year:	Not reported
Facility Number:	10084
NAICS Code:	Not reported
Pollutant Name:	Not reported
Tons/Year lbs/Year For Taps 1000 Tons/Year For CO2:	Not reported
Tons/Season (5/1-9/30):	Not reported
Lbs/Day Peak Ozone Season (6/1-8/31):	Not reported
Lbs/Day Co-season (12/1-2/31):	Not reported
Permit of Emission:	PERMIT
X Coordinate:	600371
Y Coordinate:	664010
Coordinate Units:	NJ State Plane (NAD83) - USFEET
Coordinate Type:	Digital Image
Active Number:	PCP960462
Active Type Description:	Construction of New Source
Document Status:	Superseded (Archived)
Expiration Date:	08/22/2002
Active Flag:	N
NAICS Description:	Not reported
TPY of Fugitive Emissions:	Not reported
TPY of Non-Fugitive Emissions:	Not reported
Ozone Season Non-Fugitives:	Not reported
Ozone Season Fugitive:	Not reported
May Sep Fugitive QTY:	Not reported
May Sep Total QTY:	Not reported

IMTT TERMINALS BAYONNE (Continued) **S105343789**

Name:	IMTT BAYONNE
Address:	250 E 22ND ST
City,State,Zip:	BAYONNE, NJ 07002
Emission Year:	Not reported
Facility Number:	10084
NAICS Code:	Not reported
Pollutant Name:	Not reported
Tons/Year lbs/Year For Taps 1000 Tons/Year For CO2:	Not reported
Tons/Season (5/1-9/30):	Not reported
Lbs/Day Peak Ozone Season (6/1-8/31):	Not reported
Lbs/Day Co-season (12/1-2/31):	Not reported
Permit of Emission:	PERMIT
X Coordinate:	600371
Y Coordinate:	664010
Coordinate Units:	NJ State Plane (NAD83) - USFEET
Coordinate Type:	Digital Image
Active Number:	PCP960463
Active Type Description:	Construction of New Source
Document Status:	Superseded (Archived)
Expiration Date:	08/22/2002
Active Flag:	N
NAICS Description:	Not reported
TPY of Fugitive Emissions:	Not reported
TPY of Non-Fugitive Emissions:	Not reported
Ozone Season Non-Fugitives:	Not reported
Ozone Season Fugitive:	Not reported
May Sep Fugitive QTY:	Not reported
May Sep Total QTY:	Not reported

Name:	IMTT BAYONNE
Address:	250 E 22ND ST
City,State,Zip:	BAYONNE, NJ 07002
Emission Year:	Not reported
Facility Number:	10084
NAICS Code:	Not reported
Pollutant Name:	Not reported
Tons/Year lbs/Year For Taps 1000 Tons/Year For CO2:	Not reported
Tons/Season (5/1-9/30):	Not reported
Lbs/Day Peak Ozone Season (6/1-8/31):	Not reported
Lbs/Day Co-season (12/1-2/31):	Not reported
Permit of Emission:	PERMIT
X Coordinate:	600371
Y Coordinate:	664010
Coordinate Units:	NJ State Plane (NAD83) - USFEET
Coordinate Type:	Digital Image
Active Number:	PCP960464
Active Type Description:	Construction of New Source
Document Status:	Superseded (Archived)
Expiration Date:	08/22/2002
Active Flag:	N
NAICS Description:	Not reported
TPY of Fugitive Emissions:	Not reported
TPY of Non-Fugitive Emissions:	Not reported
Ozone Season Non-Fugitives:	Not reported
Ozone Season Fugitive:	Not reported
May Sep Fugitive QTY:	Not reported
May Sep Total QTY:	Not reported

IMTT TERMINALS BAYONNE (Continued) **S105343789**

Name:	IMTT BAYONNE
Address:	250 E 22ND ST
City,State,Zip:	BAYONNE, NJ 07002
Emission Year:	Not reported
Facility Number:	10084
NAICS Code:	Not reported
Pollutant Name:	Not reported
Tons/Year lbs/Year For Taps 1000 Tons/Year For CO2:	Not reported
Tons/Season (5/1-9/30):	Not reported
Lbs/Day Peak Ozone Season (6/1-8/31):	Not reported
Lbs/Day Co-season (12/1-2/31):	Not reported
Permit of Emission:	PERMIT
X Coordinate:	600371
Y Coordinate:	664010
Coordinate Units:	NJ State Plane (NAD83) - USFEET
Coordinate Type:	Digital Image
Active Number:	PCP960465
Active Type Description:	Construction of New Source
Document Status:	Superseded (Archived)
Expiration Date:	08/22/2002
Active Flag:	N
NAICS Description:	Not reported
TPY of Fugitive Emissions:	Not reported
TPY of Non-Fugitive Emissions:	Not reported
Ozone Season Non-Fugitives:	Not reported
Ozone Season Fugitive:	Not reported
May Sep Fugitive QTY:	Not reported
May Sep Total QTY:	Not reported

Name:	IMTT BAYONNE
Address:	250 E 22ND ST
City,State,Zip:	BAYONNE, NJ 07002
Emission Year:	Not reported
Facility Number:	10084
NAICS Code:	Not reported
Pollutant Name:	Not reported
Tons/Year lbs/Year For Taps 1000 Tons/Year For CO2:	Not reported
Tons/Season (5/1-9/30):	Not reported
Lbs/Day Peak Ozone Season (6/1-8/31):	Not reported
Lbs/Day Co-season (12/1-2/31):	Not reported
Permit of Emission:	PERMIT
X Coordinate:	600371
Y Coordinate:	664010
Coordinate Units:	NJ State Plane (NAD83) - USFEET
Coordinate Type:	Digital Image
Active Number:	PCP960466
Active Type Description:	Construction of New Source
Document Status:	Superseded (Archived)
Expiration Date:	08/22/2002
Active Flag:	N
NAICS Description:	Not reported
TPY of Fugitive Emissions:	Not reported
TPY of Non-Fugitive Emissions:	Not reported
Ozone Season Non-Fugitives:	Not reported
Ozone Season Fugitive:	Not reported
May Sep Fugitive QTY:	Not reported
May Sep Total QTY:	Not reported

IMTT TERMINALS BAYONNE (Continued) **S105343789**

Name:	IMTT BAYONNE
Address:	250 E 22ND ST
City,State,Zip:	BAYONNE, NJ 07002
Emission Year:	Not reported
Facility Number:	10084
NAICS Code:	Not reported
Pollutant Name:	Not reported
Tons/Year lbs/Year For Taps 1000 Tons/Year For CO2:	Not reported
Tons/Season (5/1-9/30):	Not reported
Lbs/Day Peak Ozone Season (6/1-8/31):	Not reported
Lbs/Day Co-season (12/1-2/31):	Not reported
Permit of Emission:	PERMIT
X Coordinate:	600371
Y Coordinate:	664010
Coordinate Units:	NJ State Plane (NAD83) - USFEET
Coordinate Type:	Digital Image
Active Number:	PCP960467
Active Type Description:	Construction of New Source
Document Status:	Superseded (Archived)
Expiration Date:	08/22/2002
Active Flag:	N
NAICS Description:	Not reported
TPY of Fugitive Emissions:	Not reported
TPY of Non-Fugitive Emissions:	Not reported
Ozone Season Non-Fugitives:	Not reported
Ozone Season Fugitive:	Not reported
May Sep Fugitive QTY:	Not reported
May Sep Total QTY:	Not reported

Name:	IMTT BAYONNE
Address:	250 E 22ND ST
City,State,Zip:	BAYONNE, NJ 07002
Emission Year:	Not reported
Facility Number:	10084
NAICS Code:	Not reported
Pollutant Name:	Not reported
Tons/Year lbs/Year For Taps 1000 Tons/Year For CO2:	Not reported
Tons/Season (5/1-9/30):	Not reported
Lbs/Day Peak Ozone Season (6/1-8/31):	Not reported
Lbs/Day Co-season (12/1-2/31):	Not reported
Permit of Emission:	PERMIT
X Coordinate:	600371
Y Coordinate:	664010
Coordinate Units:	NJ State Plane (NAD83) - USFEET
Coordinate Type:	Digital Image
Active Number:	PCP960468
Active Type Description:	Construction of New Source
Document Status:	Superseded (Archived)
Expiration Date:	08/22/2002
Active Flag:	N
NAICS Description:	Not reported
TPY of Fugitive Emissions:	Not reported
TPY of Non-Fugitive Emissions:	Not reported
Ozone Season Non-Fugitives:	Not reported
Ozone Season Fugitive:	Not reported
May Sep Fugitive QTY:	Not reported
May Sep Total QTY:	Not reported

IMTT TERMINALS BAYONNE (Continued) **S105343789**

Name:	IMTT BAYONNE
Address:	250 E 22ND ST
City,State,Zip:	BAYONNE, NJ 07002
Emission Year:	Not reported
Facility Number:	10084
NAICS Code:	Not reported
Pollutant Name:	Not reported
Tons/Year lbs/Year For Taps 1000 Tons/Year For CO2:	Not reported
Tons/Season (5/1-9/30):	Not reported
Lbs/Day Peak Ozone Season (6/1-8/31):	Not reported
Lbs/Day Co-season (12/1-2/31):	Not reported
Permit of Emission:	PERMIT
X Coordinate:	600371
Y Coordinate:	664010
Coordinate Units:	NJ State Plane (NAD83) - USFEET
Coordinate Type:	Digital Image
Active Number:	PCP960469
Active Type Description:	Construction of New Source
Document Status:	Superseded (Archived)
Expiration Date:	08/22/2002
Active Flag:	N
NAICS Description:	Not reported
TPY of Fugitive Emissions:	Not reported
TPY of Non-Fugitive Emissions:	Not reported
Ozone Season Non-Fugitives:	Not reported
Ozone Season Fugitive:	Not reported
May Sep Fugitive QTY:	Not reported
May Sep Total QTY:	Not reported

Name:	IMTT BAYONNE
Address:	250 E 22ND ST
City,State,Zip:	BAYONNE, NJ 07002
Emission Year:	Not reported
Facility Number:	10084
NAICS Code:	Not reported
Pollutant Name:	Not reported
Tons/Year lbs/Year For Taps 1000 Tons/Year For CO2:	Not reported
Tons/Season (5/1-9/30):	Not reported
Lbs/Day Peak Ozone Season (6/1-8/31):	Not reported
Lbs/Day Co-season (12/1-2/31):	Not reported
Permit of Emission:	PERMIT
X Coordinate:	600371
Y Coordinate:	664010
Coordinate Units:	NJ State Plane (NAD83) - USFEET
Coordinate Type:	Digital Image
Active Number:	PCP960470
Active Type Description:	Construction of New Source
Document Status:	Superseded (Archived)
Expiration Date:	08/22/2002
Active Flag:	N
NAICS Description:	Not reported
TPY of Fugitive Emissions:	Not reported
TPY of Non-Fugitive Emissions:	Not reported
Ozone Season Non-Fugitives:	Not reported
Ozone Season Fugitive:	Not reported
May Sep Fugitive QTY:	Not reported
May Sep Total QTY:	Not reported

IMTT TERMINALS BAYONNE (Continued) **S105343789**

Name:	IMTT BAYONNE
Address:	250 E 22ND ST
City,State,Zip:	BAYONNE, NJ 07002
Emission Year:	Not reported
Facility Number:	10084
NAICS Code:	Not reported
Pollutant Name:	Not reported
Tons/Year lbs/Year For Taps 1000 Tons/Year For CO2:	Not reported
Tons/Season (5/1-9/30):	Not reported
Lbs/Day Peak Ozone Season (6/1-8/31):	Not reported
Lbs/Day Co-season (12/1-2/31):	Not reported
Permit of Emission:	PERMIT
X Coordinate:	600371
Y Coordinate:	664010
Coordinate Units:	NJ State Plane (NAD83) - USFEET
Coordinate Type:	Digital Image
Active Number:	PCP960471
Active Type Description:	Construction of New Source
Document Status:	Superseded (Archived)
Expiration Date:	08/22/2002
Active Flag:	N
NAICS Description:	Not reported
TPY of Fugitive Emissions:	Not reported
TPY of Non-Fugitive Emissions:	Not reported
Ozone Season Non-Fugitives:	Not reported
Ozone Season Fugitive:	Not reported
May Sep Fugitive QTY:	Not reported
May Sep Total QTY:	Not reported

Name:	IMTT BAYONNE
Address:	250 E 22ND ST
City,State,Zip:	BAYONNE, NJ 07002
Emission Year:	Not reported
Facility Number:	10084
NAICS Code:	Not reported
Pollutant Name:	Not reported
Tons/Year lbs/Year For Taps 1000 Tons/Year For CO2:	Not reported
Tons/Season (5/1-9/30):	Not reported
Lbs/Day Peak Ozone Season (6/1-8/31):	Not reported
Lbs/Day Co-season (12/1-2/31):	Not reported
Permit of Emission:	PERMIT
X Coordinate:	600371
Y Coordinate:	664010
Coordinate Units:	NJ State Plane (NAD83) - USFEET
Coordinate Type:	Digital Image
Active Number:	PCP960472
Active Type Description:	Construction of New Source
Document Status:	Superseded (Archived)
Expiration Date:	08/22/2002
Active Flag:	N
NAICS Description:	Not reported
TPY of Fugitive Emissions:	Not reported
TPY of Non-Fugitive Emissions:	Not reported
Ozone Season Non-Fugitives:	Not reported
Ozone Season Fugitive:	Not reported
May Sep Fugitive QTY:	Not reported
May Sep Total QTY:	Not reported

IMTT TERMINALS BAYONNE (Continued) **S105343789**

Name:	IMTT BAYONNE
Address:	250 E 22ND ST
City,State,Zip:	BAYONNE, NJ 07002
Emission Year:	Not reported
Facility Number:	10084
NAICS Code:	Not reported
Pollutant Name:	Not reported
Tons/Year lbs/Year For Taps 1000 Tons/Year For CO2:	Not reported
Tons/Season (5/1-9/30):	Not reported
Lbs/Day Peak Ozone Season (6/1-8/31):	Not reported
Lbs/Day Co-season (12/1-2/31):	Not reported
Permit of Emission:	PERMIT
X Coordinate:	600371
Y Coordinate:	664010
Coordinate Units:	NJ State Plane (NAD83) - USFEET
Coordinate Type:	Digital Image
Active Number:	PCP960473
Active Type Description:	Construction of New Source
Document Status:	Superseded (Archived)
Expiration Date:	08/22/2002
Active Flag:	N
NAICS Description:	Not reported
TPY of Fugitive Emissions:	Not reported
TPY of Non-Fugitive Emissions:	Not reported
Ozone Season Non-Fugitives:	Not reported
Ozone Season Fugitive:	Not reported
May Sep Fugitive QTY:	Not reported
May Sep Total QTY:	Not reported

Name:	IMTT BAYONNE
Address:	250 E 22ND ST
City,State,Zip:	BAYONNE, NJ 07002
Emission Year:	Not reported
Facility Number:	10084
NAICS Code:	Not reported
Pollutant Name:	Not reported
Tons/Year lbs/Year For Taps 1000 Tons/Year For CO2:	Not reported
Tons/Season (5/1-9/30):	Not reported
Lbs/Day Peak Ozone Season (6/1-8/31):	Not reported
Lbs/Day Co-season (12/1-2/31):	Not reported
Permit of Emission:	PERMIT
X Coordinate:	600371
Y Coordinate:	664010
Coordinate Units:	NJ State Plane (NAD83) - USFEET
Coordinate Type:	Digital Image
Active Number:	PCP960474
Active Type Description:	Construction of New Source
Document Status:	Superseded (Archived)
Expiration Date:	08/22/2002
Active Flag:	N
NAICS Description:	Not reported
TPY of Fugitive Emissions:	Not reported
TPY of Non-Fugitive Emissions:	Not reported
Ozone Season Non-Fugitives:	Not reported
Ozone Season Fugitive:	Not reported
May Sep Fugitive QTY:	Not reported
May Sep Total QTY:	Not reported

IMTT TERMINALS BAYONNE (Continued) **S105343789**

Name:	IMTT BAYONNE
Address:	250 E 22ND ST
City,State,Zip:	BAYONNE, NJ 07002
Emission Year:	Not reported
Facility Number:	10084
NAICS Code:	Not reported
Pollutant Name:	Not reported
Tons/Year lbs/Year For Taps 1000 Tons/Year For CO2:	Not reported
Tons/Season (5/1-9/30):	Not reported
Lbs/Day Peak Ozone Season (6/1-8/31):	Not reported
Lbs/Day Co-season (12/1-2/31):	Not reported
Permit of Emission:	PERMIT
X Coordinate:	600371
Y Coordinate:	664010
Coordinate Units:	NJ State Plane (NAD83) - USFEET
Coordinate Type:	Digital Image
Active Number:	PCP960475
Active Type Description:	Construction of New Source
Document Status:	Superseded (Archived)
Expiration Date:	08/22/2002
Active Flag:	N
NAICS Description:	Not reported
TPY of Fugitive Emissions:	Not reported
TPY of Non-Fugitive Emissions:	Not reported
Ozone Season Non-Fugitives:	Not reported
Ozone Season Fugitive:	Not reported
May Sep Fugitive QTY:	Not reported
May Sep Total QTY:	Not reported

Name:	IMTT BAYONNE
Address:	250 E 22ND ST
City,State,Zip:	BAYONNE, NJ 07002
Emission Year:	Not reported
Facility Number:	10084
NAICS Code:	Not reported
Pollutant Name:	Not reported
Tons/Year lbs/Year For Taps 1000 Tons/Year For CO2:	Not reported
Tons/Season (5/1-9/30):	Not reported
Lbs/Day Peak Ozone Season (6/1-8/31):	Not reported
Lbs/Day Co-season (12/1-2/31):	Not reported
Permit of Emission:	PERMIT
X Coordinate:	600371
Y Coordinate:	664010
Coordinate Units:	NJ State Plane (NAD83) - USFEET
Coordinate Type:	Digital Image
Active Number:	PCP960476
Active Type Description:	Construction of New Source
Document Status:	Superseded (Archived)
Expiration Date:	08/22/2002
Active Flag:	N
NAICS Description:	Not reported
TPY of Fugitive Emissions:	Not reported
TPY of Non-Fugitive Emissions:	Not reported
Ozone Season Non-Fugitives:	Not reported
Ozone Season Fugitive:	Not reported
May Sep Fugitive QTY:	Not reported
May Sep Total QTY:	Not reported

IMTT TERMINALS BAYONNE (Continued) **S105343789**

Name:	IMTT BAYONNE
Address:	250 E 22ND ST
City,State,Zip:	BAYONNE, NJ 07002
Emission Year:	Not reported
Facility Number:	10084
NAICS Code:	Not reported
Pollutant Name:	Not reported
Tons/Year lbs/Year For Taps 1000 Tons/Year For CO2:	Not reported
Tons/Season (5/1-9/30):	Not reported
Lbs/Day Peak Ozone Season (6/1-8/31):	Not reported
Lbs/Day Co-season (12/1-2/31):	Not reported
Permit of Emission:	PERMIT
X Coordinate:	600371
Y Coordinate:	664010
Coordinate Units:	NJ State Plane (NAD83) - USFEET
Coordinate Type:	Digital Image
Active Number:	PCP960477
Active Type Description:	Construction of New Source
Document Status:	Superseded (Archived)
Expiration Date:	08/22/2002
Active Flag:	N
NAICS Description:	Not reported
TPY of Fugitive Emissions:	Not reported
TPY of Non-Fugitive Emissions:	Not reported
Ozone Season Non-Fugitives:	Not reported
Ozone Season Fugitive:	Not reported
May Sep Fugitive QTY:	Not reported
May Sep Total QTY:	Not reported

Name:	IMTT BAYONNE
Address:	250 E 22ND ST
City,State,Zip:	BAYONNE, NJ 07002
Emission Year:	Not reported
Facility Number:	10084
NAICS Code:	Not reported
Pollutant Name:	Not reported
Tons/Year lbs/Year For Taps 1000 Tons/Year For CO2:	Not reported
Tons/Season (5/1-9/30):	Not reported
Lbs/Day Peak Ozone Season (6/1-8/31):	Not reported
Lbs/Day Co-season (12/1-2/31):	Not reported
Permit of Emission:	PERMIT
X Coordinate:	600371
Y Coordinate:	664010
Coordinate Units:	NJ State Plane (NAD83) - USFEET
Coordinate Type:	Digital Image
Active Number:	PCP960478
Active Type Description:	Construction of New Source
Document Status:	Superseded (Archived)
Expiration Date:	08/22/2002
Active Flag:	N
NAICS Description:	Not reported
TPY of Fugitive Emissions:	Not reported
TPY of Non-Fugitive Emissions:	Not reported
Ozone Season Non-Fugitives:	Not reported
Ozone Season Fugitive:	Not reported
May Sep Fugitive QTY:	Not reported
May Sep Total QTY:	Not reported

IMTT TERMINALS BAYONNE (Continued) **S105343789**

Name:	IMTT BAYONNE
Address:	250 E 22ND ST
City,State,Zip:	BAYONNE, NJ 07002
Emission Year:	Not reported
Facility Number:	10084
NAICS Code:	Not reported
Pollutant Name:	Not reported
Tons/Year lbs/Year For Taps 1000 Tons/Year For CO2:	Not reported
Tons/Season (5/1-9/30):	Not reported
Lbs/Day Peak Ozone Season (6/1-8/31):	Not reported
Lbs/Day Co-season (12/1-2/31):	Not reported
Permit of Emission:	PERMIT
X Coordinate:	600371
Y Coordinate:	664010
Coordinate Units:	NJ State Plane (NAD83) - USFEET
Coordinate Type:	Digital Image
Active Number:	PCP960479
Active Type Description:	Construction of New Source
Document Status:	Superseded (Archived)
Expiration Date:	08/20/2002
Active Flag:	N
NAICS Description:	Not reported
TPY of Fugitive Emissions:	Not reported
TPY of Non-Fugitive Emissions:	Not reported
Ozone Season Non-Fugitives:	Not reported
Ozone Season Fugitive:	Not reported
May Sep Fugitive QTY:	Not reported
May Sep Total QTY:	Not reported

Name:	IMTT BAYONNE
Address:	250 E 22ND ST
City,State,Zip:	BAYONNE, NJ 07002
Emission Year:	Not reported
Facility Number:	10084
NAICS Code:	Not reported
Pollutant Name:	Not reported
Tons/Year lbs/Year For Taps 1000 Tons/Year For CO2:	Not reported
Tons/Season (5/1-9/30):	Not reported
Lbs/Day Peak Ozone Season (6/1-8/31):	Not reported
Lbs/Day Co-season (12/1-2/31):	Not reported
Permit of Emission:	PERMIT
X Coordinate:	600371
Y Coordinate:	664010
Coordinate Units:	NJ State Plane (NAD83) - USFEET
Coordinate Type:	Digital Image
Active Number:	PCP960480
Active Type Description:	Construction of New Source
Document Status:	Superseded (Archived)
Expiration Date:	07/16/2002
Active Flag:	N
NAICS Description:	Not reported
TPY of Fugitive Emissions:	Not reported
TPY of Non-Fugitive Emissions:	Not reported
Ozone Season Non-Fugitives:	Not reported
Ozone Season Fugitive:	Not reported
May Sep Fugitive QTY:	Not reported
May Sep Total QTY:	Not reported

IMTT TERMINALS BAYONNE (Continued) **S105343789**

Name:	IMTT BAYONNE
Address:	250 E 22ND ST
City,State,Zip:	BAYONNE, NJ 07002
Emission Year:	Not reported
Facility Number:	10084
NAICS Code:	Not reported
Pollutant Name:	Not reported
Tons/Year lbs/Year For Taps 1000 Tons/Year For CO2:	Not reported
Tons/Season (5/1-9/30):	Not reported
Lbs/Day Peak Ozone Season (6/1-8/31):	Not reported
Lbs/Day Co-season (12/1-2/31):	Not reported
Permit of Emission:	PERMIT
X Coordinate:	600371
Y Coordinate:	664010
Coordinate Units:	NJ State Plane (NAD83) - USFEET
Coordinate Type:	Digital Image
Active Number:	PCP960481
Active Type Description:	Construction of New Source
Document Status:	Superseded (Archived)
Expiration Date:	08/22/2002
Active Flag:	N
NAICS Description:	Not reported
TPY of Fugitive Emissions:	Not reported
TPY of Non-Fugitive Emissions:	Not reported
Ozone Season Non-Fugitives:	Not reported
Ozone Season Fugitive:	Not reported
May Sep Fugitive QTY:	Not reported
May Sep Total QTY:	Not reported

Name:	IMTT BAYONNE
Address:	250 E 22ND ST
City,State,Zip:	BAYONNE, NJ 07002
Emission Year:	Not reported
Facility Number:	10084
NAICS Code:	Not reported
Pollutant Name:	Not reported
Tons/Year lbs/Year For Taps 1000 Tons/Year For CO2:	Not reported
Tons/Season (5/1-9/30):	Not reported
Lbs/Day Peak Ozone Season (6/1-8/31):	Not reported
Lbs/Day Co-season (12/1-2/31):	Not reported
Permit of Emission:	PERMIT
X Coordinate:	600371
Y Coordinate:	664010
Coordinate Units:	NJ State Plane (NAD83) - USFEET
Coordinate Type:	Digital Image
Active Number:	PCP960482
Active Type Description:	Construction of New Source
Document Status:	Superseded (Archived)
Expiration Date:	09/03/2002
Active Flag:	N
NAICS Description:	Not reported
TPY of Fugitive Emissions:	Not reported
TPY of Non-Fugitive Emissions:	Not reported
Ozone Season Non-Fugitives:	Not reported
Ozone Season Fugitive:	Not reported
May Sep Fugitive QTY:	Not reported
May Sep Total QTY:	Not reported

IMTT TERMINALS BAYONNE (Continued) **S105343789**

Name:	IMTT BAYONNE
Address:	250 E 22ND ST
City,State,Zip:	BAYONNE, NJ 07002
Emission Year:	Not reported
Facility Number:	10084
NAICS Code:	Not reported
Pollutant Name:	Not reported
Tons/Year lbs/Year For Taps 1000 Tons/Year For CO2:	Not reported
Tons/Season (5/1-9/30):	Not reported
Lbs/Day Peak Ozone Season (6/1-8/31):	Not reported
Lbs/Day Co-season (12/1-2/31):	Not reported
Permit of Emission:	PERMIT
X Coordinate:	600371
Y Coordinate:	664010
Coordinate Units:	NJ State Plane (NAD83) - USFEET
Coordinate Type:	Digital Image
Active Number:	PCP960483
Active Type Description:	Construction of New Source
Document Status:	Superseded (Archived)
Expiration Date:	08/22/2002
Active Flag:	N
NAICS Description:	Not reported
TPY of Fugitive Emissions:	Not reported
TPY of Non-Fugitive Emissions:	Not reported
Ozone Season Non-Fugitives:	Not reported
Ozone Season Fugitive:	Not reported
May Sep Fugitive QTY:	Not reported
May Sep Total QTY:	Not reported

Name:	IMTT BAYONNE
Address:	250 E 22ND ST
City,State,Zip:	BAYONNE, NJ 07002
Emission Year:	Not reported
Facility Number:	10084
NAICS Code:	Not reported
Pollutant Name:	Not reported
Tons/Year lbs/Year For Taps 1000 Tons/Year For CO2:	Not reported
Tons/Season (5/1-9/30):	Not reported
Lbs/Day Peak Ozone Season (6/1-8/31):	Not reported
Lbs/Day Co-season (12/1-2/31):	Not reported
Permit of Emission:	PERMIT
X Coordinate:	600371
Y Coordinate:	664010
Coordinate Units:	NJ State Plane (NAD83) - USFEET
Coordinate Type:	Digital Image
Active Number:	PCP960484
Active Type Description:	Construction of New Source
Document Status:	Superseded (Archived)
Expiration Date:	08/22/2002
Active Flag:	N
NAICS Description:	Not reported
TPY of Fugitive Emissions:	Not reported
TPY of Non-Fugitive Emissions:	Not reported
Ozone Season Non-Fugitives:	Not reported
Ozone Season Fugitive:	Not reported
May Sep Fugitive QTY:	Not reported
May Sep Total QTY:	Not reported

IMTT TERMINALS BAYONNE (Continued) **S105343789**

Name:	IMTT BAYONNE
Address:	250 E 22ND ST
City,State,Zip:	BAYONNE, NJ 07002
Emission Year:	Not reported
Facility Number:	10084
NAICS Code:	Not reported
Pollutant Name:	Not reported
Tons/Year lbs/Year For Taps 1000 Tons/Year For CO2:	Not reported
Tons/Season (5/1-9/30):	Not reported
Lbs/Day Peak Ozone Season (6/1-8/31):	Not reported
Lbs/Day Co-season (12/1-2/31):	Not reported
Permit of Emission:	PERMIT
X Coordinate:	600371
Y Coordinate:	664010
Coordinate Units:	NJ State Plane (NAD83) - USFEET
Coordinate Type:	Digital Image
Active Number:	PCP960485
Active Type Description:	Construction of New Source
Document Status:	Superseded (Archived)
Expiration Date:	08/22/2002
Active Flag:	N
NAICS Description:	Not reported
TPY of Fugitive Emissions:	Not reported
TPY of Non-Fugitive Emissions:	Not reported
Ozone Season Non-Fugitives:	Not reported
Ozone Season Fugitive:	Not reported
May Sep Fugitive QTY:	Not reported
May Sep Total QTY:	Not reported

Name:	IMTT BAYONNE
Address:	250 E 22ND ST
City,State,Zip:	BAYONNE, NJ 07002
Emission Year:	Not reported
Facility Number:	10084
NAICS Code:	Not reported
Pollutant Name:	Not reported
Tons/Year lbs/Year For Taps 1000 Tons/Year For CO2:	Not reported
Tons/Season (5/1-9/30):	Not reported
Lbs/Day Peak Ozone Season (6/1-8/31):	Not reported
Lbs/Day Co-season (12/1-2/31):	Not reported
Permit of Emission:	PERMIT
X Coordinate:	600371
Y Coordinate:	664010
Coordinate Units:	NJ State Plane (NAD83) - USFEET
Coordinate Type:	Digital Image
Active Number:	PCP960486
Active Type Description:	Construction of New Source
Document Status:	Superseded (Archived)
Expiration Date:	08/22/2002
Active Flag:	N
NAICS Description:	Not reported
TPY of Fugitive Emissions:	Not reported
TPY of Non-Fugitive Emissions:	Not reported
Ozone Season Non-Fugitives:	Not reported
Ozone Season Fugitive:	Not reported
May Sep Fugitive QTY:	Not reported
May Sep Total QTY:	Not reported

IMTT TERMINALS BAYONNE (Continued) **S105343789**

Name:	IMTT BAYONNE
Address:	250 E 22ND ST
City,State,Zip:	BAYONNE, NJ 07002
Emission Year:	Not reported
Facility Number:	10084
NAICS Code:	Not reported
Pollutant Name:	Not reported
Tons/Year lbs/Year For Taps 1000 Tons/Year For CO2:	Not reported
Tons/Season (5/1-9/30):	Not reported
Lbs/Day Peak Ozone Season (6/1-8/31):	Not reported
Lbs/Day Co-season (12/1-2/31):	Not reported
Permit of Emission:	PERMIT
X Coordinate:	600371
Y Coordinate:	664010
Coordinate Units:	NJ State Plane (NAD83) - USFEET
Coordinate Type:	Digital Image
Active Number:	PCP960487
Active Type Description:	Construction of New Source
Document Status:	Superseded (Archived)
Expiration Date:	08/20/2002
Active Flag:	N
NAICS Description:	Not reported
TPY of Fugitive Emissions:	Not reported
TPY of Non-Fugitive Emissions:	Not reported
Ozone Season Non-Fugitives:	Not reported
Ozone Season Fugitive:	Not reported
May Sep Fugitive QTY:	Not reported
May Sep Total QTY:	Not reported

Name:	IMTT BAYONNE
Address:	250 E 22ND ST
City,State,Zip:	BAYONNE, NJ 07002
Emission Year:	Not reported
Facility Number:	10084
NAICS Code:	Not reported
Pollutant Name:	Not reported
Tons/Year lbs/Year For Taps 1000 Tons/Year For CO2:	Not reported
Tons/Season (5/1-9/30):	Not reported
Lbs/Day Peak Ozone Season (6/1-8/31):	Not reported
Lbs/Day Co-season (12/1-2/31):	Not reported
Permit of Emission:	PERMIT
X Coordinate:	600371
Y Coordinate:	664010
Coordinate Units:	NJ State Plane (NAD83) - USFEET
Coordinate Type:	Digital Image
Active Number:	PCP960488
Active Type Description:	Construction of New Source
Document Status:	Superseded (Archived)
Expiration Date:	08/20/2002
Active Flag:	N
NAICS Description:	Not reported
TPY of Fugitive Emissions:	Not reported
TPY of Non-Fugitive Emissions:	Not reported
Ozone Season Non-Fugitives:	Not reported
Ozone Season Fugitive:	Not reported
May Sep Fugitive QTY:	Not reported
May Sep Total QTY:	Not reported

IMTT TERMINALS BAYONNE (Continued) **S105343789**

Name:	IMTT BAYONNE
Address:	250 E 22ND ST
City,State,Zip:	BAYONNE, NJ 07002
Emission Year:	Not reported
Facility Number:	10084
NAICS Code:	Not reported
Pollutant Name:	Not reported
Tons/Year lbs/Year For Taps 1000 Tons/Year For CO2:	Not reported
Tons/Season (5/1-9/30):	Not reported
Lbs/Day Peak Ozone Season (6/1-8/31):	Not reported
Lbs/Day Co-season (12/1-2/31):	Not reported
Permit of Emission:	PERMIT
X Coordinate:	600371
Y Coordinate:	664010
Coordinate Units:	NJ State Plane (NAD83) - USFEET
Coordinate Type:	Digital Image
Active Number:	PCP960489
Active Type Description:	Construction of New Source
Document Status:	Superseded (Archived)
Expiration Date:	07/30/2002
Active Flag:	N
NAICS Description:	Not reported
TPY of Fugitive Emissions:	Not reported
TPY of Non-Fugitive Emissions:	Not reported
Ozone Season Non-Fugitives:	Not reported
Ozone Season Fugitive:	Not reported
May Sep Fugitive QTY:	Not reported
May Sep Total QTY:	Not reported

Name:	IMTT BAYONNE
Address:	250 E 22ND ST
City,State,Zip:	BAYONNE, NJ 07002
Emission Year:	Not reported
Facility Number:	10084
NAICS Code:	Not reported
Pollutant Name:	Not reported
Tons/Year lbs/Year For Taps 1000 Tons/Year For CO2:	Not reported
Tons/Season (5/1-9/30):	Not reported
Lbs/Day Peak Ozone Season (6/1-8/31):	Not reported
Lbs/Day Co-season (12/1-2/31):	Not reported
Permit of Emission:	PERMIT
X Coordinate:	600371
Y Coordinate:	664010
Coordinate Units:	NJ State Plane (NAD83) - USFEET
Coordinate Type:	Digital Image
Active Number:	PCP960490
Active Type Description:	Construction of New Source
Document Status:	Superseded (Archived)
Expiration Date:	08/20/2002
Active Flag:	N
NAICS Description:	Not reported
TPY of Fugitive Emissions:	Not reported
TPY of Non-Fugitive Emissions:	Not reported
Ozone Season Non-Fugitives:	Not reported
Ozone Season Fugitive:	Not reported
May Sep Fugitive QTY:	Not reported
May Sep Total QTY:	Not reported

IMTT TERMINALS BAYONNE (Continued) **S105343789**

Name:	IMTT BAYONNE
Address:	250 E 22ND ST
City,State,Zip:	BAYONNE, NJ 07002
Emission Year:	Not reported
Facility Number:	10084
NAICS Code:	Not reported
Pollutant Name:	Not reported
Tons/Year lbs/Year For Taps 1000 Tons/Year For CO2:	Not reported
Tons/Season (5/1-9/30):	Not reported
Lbs/Day Peak Ozone Season (6/1-8/31):	Not reported
Lbs/Day Co-season (12/1-2/31):	Not reported
Permit of Emission:	PERMIT
X Coordinate:	600371
Y Coordinate:	664010
Coordinate Units:	NJ State Plane (NAD83) - USFEET
Coordinate Type:	Digital Image
Active Number:	PCP960491
Active Type Description:	Construction of New Source
Document Status:	Superseded (Archived)
Expiration Date:	08/22/2002
Active Flag:	N
NAICS Description:	Not reported
TPY of Fugitive Emissions:	Not reported
TPY of Non-Fugitive Emissions:	Not reported
Ozone Season Non-Fugitives:	Not reported
Ozone Season Fugitive:	Not reported
May Sep Fugitive QTY:	Not reported
May Sep Total QTY:	Not reported

Name:	IMTT BAYONNE
Address:	250 E 22ND ST
City,State,Zip:	BAYONNE, NJ 07002
Emission Year:	Not reported
Facility Number:	10084
NAICS Code:	Not reported
Pollutant Name:	Not reported
Tons/Year lbs/Year For Taps 1000 Tons/Year For CO2:	Not reported
Tons/Season (5/1-9/30):	Not reported
Lbs/Day Peak Ozone Season (6/1-8/31):	Not reported
Lbs/Day Co-season (12/1-2/31):	Not reported
Permit of Emission:	PERMIT
X Coordinate:	600371
Y Coordinate:	664010
Coordinate Units:	NJ State Plane (NAD83) - USFEET
Coordinate Type:	Digital Image
Active Number:	PCP960492
Active Type Description:	Construction of New Source
Document Status:	Superseded (Archived)
Expiration Date:	08/22/2002
Active Flag:	N
NAICS Description:	Not reported
TPY of Fugitive Emissions:	Not reported
TPY of Non-Fugitive Emissions:	Not reported
Ozone Season Non-Fugitives:	Not reported
Ozone Season Fugitive:	Not reported
May Sep Fugitive QTY:	Not reported
May Sep Total QTY:	Not reported

IMTT TERMINALS BAYONNE (Continued) **S105343789**

Name:	IMTT BAYONNE
Address:	250 E 22ND ST
City,State,Zip:	BAYONNE, NJ 07002
Emission Year:	Not reported
Facility Number:	10084
NAICS Code:	Not reported
Pollutant Name:	Not reported
Tons/Year lbs/Year For Taps 1000 Tons/Year For CO2:	Not reported
Tons/Season (5/1-9/30):	Not reported
Lbs/Day Peak Ozone Season (6/1-8/31):	Not reported
Lbs/Day Co-season (12/1-2/31):	Not reported
Permit of Emission:	PERMIT
X Coordinate:	600371
Y Coordinate:	664010
Coordinate Units:	NJ State Plane (NAD83) - USFEET
Coordinate Type:	Digital Image
Active Number:	PCP960493
Active Type Description:	Construction of New Source
Document Status:	Superseded (Archived)
Expiration Date:	08/22/2002
Active Flag:	N
NAICS Description:	Not reported
TPY of Fugitive Emissions:	Not reported
TPY of Non-Fugitive Emissions:	Not reported
Ozone Season Non-Fugitives:	Not reported
Ozone Season Fugitive:	Not reported
May Sep Fugitive QTY:	Not reported
May Sep Total QTY:	Not reported

Name:	IMTT BAYONNE
Address:	250 E 22ND ST
City,State,Zip:	BAYONNE, NJ 07002
Emission Year:	Not reported
Facility Number:	10084
NAICS Code:	Not reported
Pollutant Name:	Not reported
Tons/Year lbs/Year For Taps 1000 Tons/Year For CO2:	Not reported
Tons/Season (5/1-9/30):	Not reported
Lbs/Day Peak Ozone Season (6/1-8/31):	Not reported
Lbs/Day Co-season (12/1-2/31):	Not reported
Permit of Emission:	PERMIT
X Coordinate:	600371
Y Coordinate:	664010
Coordinate Units:	NJ State Plane (NAD83) - USFEET
Coordinate Type:	Digital Image
Active Number:	PCP960494
Active Type Description:	Construction of New Source
Document Status:	Superseded (Archived)
Expiration Date:	08/22/2002
Active Flag:	N
NAICS Description:	Not reported
TPY of Fugitive Emissions:	Not reported
TPY of Non-Fugitive Emissions:	Not reported
Ozone Season Non-Fugitives:	Not reported
Ozone Season Fugitive:	Not reported
May Sep Fugitive QTY:	Not reported
May Sep Total QTY:	Not reported

IMTT TERMINALS BAYONNE (Continued) **S105343789**

Name:	IMTT BAYONNE
Address:	250 E 22ND ST
City,State,Zip:	BAYONNE, NJ 07002
Emission Year:	Not reported
Facility Number:	10084
NAICS Code:	Not reported
Pollutant Name:	Not reported
Tons/Year lbs/Year For Taps 1000 Tons/Year For CO2:	Not reported
Tons/Season (5/1-9/30):	Not reported
Lbs/Day Peak Ozone Season (6/1-8/31):	Not reported
Lbs/Day Co-season (12/1-2/31):	Not reported
Permit of Emission:	PERMIT
X Coordinate:	600371
Y Coordinate:	664010
Coordinate Units:	NJ State Plane (NAD83) - USFEET
Coordinate Type:	Digital Image
Active Number:	PCP960495
Active Type Description:	Construction of New Source
Document Status:	Superseded (Archived)
Expiration Date:	08/28/2003
Active Flag:	N
NAICS Description:	Not reported
TPY of Fugitive Emissions:	Not reported
TPY of Non-Fugitive Emissions:	Not reported
Ozone Season Non-Fugitives:	Not reported
Ozone Season Fugitive:	Not reported
May Sep Fugitive QTY:	Not reported
May Sep Total QTY:	Not reported

Name:	IMTT BAYONNE
Address:	250 E 22ND ST
City,State,Zip:	BAYONNE, NJ 07002
Emission Year:	Not reported
Facility Number:	10084
NAICS Code:	Not reported
Pollutant Name:	Not reported
Tons/Year lbs/Year For Taps 1000 Tons/Year For CO2:	Not reported
Tons/Season (5/1-9/30):	Not reported
Lbs/Day Peak Ozone Season (6/1-8/31):	Not reported
Lbs/Day Co-season (12/1-2/31):	Not reported
Permit of Emission:	PERMIT
X Coordinate:	600371
Y Coordinate:	664010
Coordinate Units:	NJ State Plane (NAD83) - USFEET
Coordinate Type:	Digital Image
Active Number:	PCP960496
Active Type Description:	Construction of New Source
Document Status:	Superseded (Archived)
Expiration Date:	08/28/2003
Active Flag:	N
NAICS Description:	Not reported
TPY of Fugitive Emissions:	Not reported
TPY of Non-Fugitive Emissions:	Not reported
Ozone Season Non-Fugitives:	Not reported
Ozone Season Fugitive:	Not reported
May Sep Fugitive QTY:	Not reported
May Sep Total QTY:	Not reported

IMTT TERMINALS BAYONNE (Continued) **S105343789**

Name:	IMTT BAYONNE
Address:	250 E 22ND ST
City,State,Zip:	BAYONNE, NJ 07002
Emission Year:	Not reported
Facility Number:	10084
NAICS Code:	Not reported
Pollutant Name:	Not reported
Tons/Year lbs/Year For Taps 1000 Tons/Year For CO2:	Not reported
Tons/Season (5/1-9/30):	Not reported
Lbs/Day Peak Ozone Season (6/1-8/31):	Not reported
Lbs/Day Co-season (12/1-2/31):	Not reported
Permit of Emission:	PERMIT
X Coordinate:	600371
Y Coordinate:	664010
Coordinate Units:	NJ State Plane (NAD83) - USFEET
Coordinate Type:	Digital Image
Active Number:	PCP960497
Active Type Description:	Construction of New Source
Document Status:	Superseded (Archived)
Expiration Date:	08/28/2003
Active Flag:	N
NAICS Description:	Not reported
TPY of Fugitive Emissions:	Not reported
TPY of Non-Fugitive Emissions:	Not reported
Ozone Season Non-Fugitives:	Not reported
Ozone Season Fugitive:	Not reported
May Sep Fugitive QTY:	Not reported
May Sep Total QTY:	Not reported

Name:	IMTT BAYONNE
Address:	250 E 22ND ST
City,State,Zip:	BAYONNE, NJ 07002
Emission Year:	Not reported
Facility Number:	10084
NAICS Code:	Not reported
Pollutant Name:	Not reported
Tons/Year lbs/Year For Taps 1000 Tons/Year For CO2:	Not reported
Tons/Season (5/1-9/30):	Not reported
Lbs/Day Peak Ozone Season (6/1-8/31):	Not reported
Lbs/Day Co-season (12/1-2/31):	Not reported
Permit of Emission:	PERMIT
X Coordinate:	600371
Y Coordinate:	664010
Coordinate Units:	NJ State Plane (NAD83) - USFEET
Coordinate Type:	Digital Image
Active Number:	PCP960498
Active Type Description:	Construction of New Source
Document Status:	Superseded (Archived)
Expiration Date:	08/28/2003
Active Flag:	N
NAICS Description:	Not reported
TPY of Fugitive Emissions:	Not reported
TPY of Non-Fugitive Emissions:	Not reported
Ozone Season Non-Fugitives:	Not reported
Ozone Season Fugitive:	Not reported
May Sep Fugitive QTY:	Not reported
May Sep Total QTY:	Not reported

IMTT TERMINALS BAYONNE (Continued) **S105343789**

Name:	IMTT BAYONNE
Address:	250 E 22ND ST
City,State,Zip:	BAYONNE, NJ 07002
Emission Year:	Not reported
Facility Number:	10084
NAICS Code:	Not reported
Pollutant Name:	Not reported
Tons/Year lbs/Year For Taps 1000 Tons/Year For CO2:	Not reported
Tons/Season (5/1-9/30):	Not reported
Lbs/Day Peak Ozone Season (6/1-8/31):	Not reported
Lbs/Day Co-season (12/1-2/31):	Not reported
Permit of Emission:	PERMIT
X Coordinate:	600371
Y Coordinate:	664010
Coordinate Units:	NJ State Plane (NAD83) - USFEET
Coordinate Type:	Digital Image
Active Number:	PCP960499
Active Type Description:	Construction of New Source
Document Status:	Superseded (Archived)
Expiration Date:	08/28/2003
Active Flag:	N
NAICS Description:	Not reported
TPY of Fugitive Emissions:	Not reported
TPY of Non-Fugitive Emissions:	Not reported
Ozone Season Non-Fugitives:	Not reported
Ozone Season Fugitive:	Not reported
May Sep Fugitive QTY:	Not reported
May Sep Total QTY:	Not reported

Name:	IMTT BAYONNE
Address:	250 E 22ND ST
City,State,Zip:	BAYONNE, NJ 07002
Emission Year:	Not reported
Facility Number:	10084
NAICS Code:	Not reported
Pollutant Name:	Not reported
Tons/Year lbs/Year For Taps 1000 Tons/Year For CO2:	Not reported
Tons/Season (5/1-9/30):	Not reported
Lbs/Day Peak Ozone Season (6/1-8/31):	Not reported
Lbs/Day Co-season (12/1-2/31):	Not reported
Permit of Emission:	PERMIT
X Coordinate:	600371
Y Coordinate:	664010
Coordinate Units:	NJ State Plane (NAD83) - USFEET
Coordinate Type:	Digital Image
Active Number:	PCP960500
Active Type Description:	Construction of New Source
Document Status:	Superseded (Archived)
Expiration Date:	08/28/2003
Active Flag:	N
NAICS Description:	Not reported
TPY of Fugitive Emissions:	Not reported
TPY of Non-Fugitive Emissions:	Not reported
Ozone Season Non-Fugitives:	Not reported
Ozone Season Fugitive:	Not reported
May Sep Fugitive QTY:	Not reported
May Sep Total QTY:	Not reported

IMTT TERMINALS BAYONNE (Continued) **S105343789**

Name:	IMTT BAYONNE
Address:	250 E 22ND ST
City,State,Zip:	BAYONNE, NJ 07002
Emission Year:	Not reported
Facility Number:	10084
NAICS Code:	Not reported
Pollutant Name:	Not reported
Tons/Year lbs/Year For Taps 1000 Tons/Year For CO2:	Not reported
Tons/Season (5/1-9/30):	Not reported
Lbs/Day Peak Ozone Season (6/1-8/31):	Not reported
Lbs/Day Co-season (12/1-2/31):	Not reported
Permit of Emission:	PERMIT
X Coordinate:	600371
Y Coordinate:	664010
Coordinate Units:	NJ State Plane (NAD83) - USFEET
Coordinate Type:	Digital Image
Active Number:	PCP960501
Active Type Description:	Construction of New Source
Document Status:	Superseded (Archived)
Expiration Date:	08/28/2003
Active Flag:	N
NAICS Description:	Not reported
TPY of Fugitive Emissions:	Not reported
TPY of Non-Fugitive Emissions:	Not reported
Ozone Season Non-Fugitives:	Not reported
Ozone Season Fugitive:	Not reported
May Sep Fugitive QTY:	Not reported
May Sep Total QTY:	Not reported

Name:	IMTT BAYONNE
Address:	250 E 22ND ST
City,State,Zip:	BAYONNE, NJ 07002
Emission Year:	Not reported
Facility Number:	10084
NAICS Code:	Not reported
Pollutant Name:	Not reported
Tons/Year lbs/Year For Taps 1000 Tons/Year For CO2:	Not reported
Tons/Season (5/1-9/30):	Not reported
Lbs/Day Peak Ozone Season (6/1-8/31):	Not reported
Lbs/Day Co-season (12/1-2/31):	Not reported
Permit of Emission:	PERMIT
X Coordinate:	600371
Y Coordinate:	664010
Coordinate Units:	NJ State Plane (NAD83) - USFEET
Coordinate Type:	Digital Image
Active Number:	PCP960502
Active Type Description:	Construction of New Source
Document Status:	Superseded (Archived)
Expiration Date:	08/28/2003
Active Flag:	N
NAICS Description:	Not reported
TPY of Fugitive Emissions:	Not reported
TPY of Non-Fugitive Emissions:	Not reported
Ozone Season Non-Fugitives:	Not reported
Ozone Season Fugitive:	Not reported
May Sep Fugitive QTY:	Not reported
May Sep Total QTY:	Not reported

IMTT TERMINALS BAYONNE (Continued) **S105343789**

Name:	IMTT BAYONNE
Address:	250 E 22ND ST
City,State,Zip:	BAYONNE, NJ 07002
Emission Year:	Not reported
Facility Number:	10084
NAICS Code:	Not reported
Pollutant Name:	Not reported
Tons/Year lbs/Year For Taps 1000 Tons/Year For CO2:	Not reported
Tons/Season (5/1-9/30):	Not reported
Lbs/Day Peak Ozone Season (6/1-8/31):	Not reported
Lbs/Day Co-season (12/1-2/31):	Not reported
Permit of Emission:	PERMIT
X Coordinate:	600371
Y Coordinate:	664010
Coordinate Units:	NJ State Plane (NAD83) - USFEET
Coordinate Type:	Digital Image
Active Number:	PCP960503
Active Type Description:	Construction of New Source
Document Status:	Superseded (Archived)
Expiration Date:	08/28/2003
Active Flag:	N
NAICS Description:	Not reported
TPY of Fugitive Emissions:	Not reported
TPY of Non-Fugitive Emissions:	Not reported
Ozone Season Non-Fugitives:	Not reported
Ozone Season Fugitive:	Not reported
May Sep Fugitive QTY:	Not reported
May Sep Total QTY:	Not reported

Name:	IMTT BAYONNE
Address:	250 E 22ND ST
City,State,Zip:	BAYONNE, NJ 07002
Emission Year:	Not reported
Facility Number:	10084
NAICS Code:	Not reported
Pollutant Name:	Not reported
Tons/Year lbs/Year For Taps 1000 Tons/Year For CO2:	Not reported
Tons/Season (5/1-9/30):	Not reported
Lbs/Day Peak Ozone Season (6/1-8/31):	Not reported
Lbs/Day Co-season (12/1-2/31):	Not reported
Permit of Emission:	PERMIT
X Coordinate:	600371
Y Coordinate:	664010
Coordinate Units:	NJ State Plane (NAD83) - USFEET
Coordinate Type:	Digital Image
Active Number:	PCP960504
Active Type Description:	Construction of New Source
Document Status:	Superseded (Archived)
Expiration Date:	08/28/2003
Active Flag:	N
NAICS Description:	Not reported
TPY of Fugitive Emissions:	Not reported
TPY of Non-Fugitive Emissions:	Not reported
Ozone Season Non-Fugitives:	Not reported
Ozone Season Fugitive:	Not reported
May Sep Fugitive QTY:	Not reported
May Sep Total QTY:	Not reported

IMTT TERMINALS BAYONNE (Continued) **S105343789**

Name:	IMTT BAYONNE
Address:	250 E 22ND ST
City,State,Zip:	BAYONNE, NJ 07002
Emission Year:	Not reported
Facility Number:	10084
NAICS Code:	Not reported
Pollutant Name:	Not reported
Tons/Year lbs/Year For Taps 1000 Tons/Year For CO2:	Not reported
Tons/Season (5/1-9/30):	Not reported
Lbs/Day Peak Ozone Season (6/1-8/31):	Not reported
Lbs/Day Co-season (12/1-2/31):	Not reported
Permit of Emission:	PERMIT
X Coordinate:	600371
Y Coordinate:	664010
Coordinate Units:	NJ State Plane (NAD83) - USFEET
Coordinate Type:	Digital Image
Active Number:	PCP960505
Active Type Description:	Construction of New Source
Document Status:	Superseded (Archived)
Expiration Date:	08/28/2003
Active Flag:	N
NAICS Description:	Not reported
TPY of Fugitive Emissions:	Not reported
TPY of Non-Fugitive Emissions:	Not reported
Ozone Season Non-Fugitives:	Not reported
Ozone Season Fugitive:	Not reported
May Sep Fugitive QTY:	Not reported
May Sep Total QTY:	Not reported

Name:	IMTT BAYONNE
Address:	250 E 22ND ST
City,State,Zip:	BAYONNE, NJ 07002
Emission Year:	Not reported
Facility Number:	10084
NAICS Code:	Not reported
Pollutant Name:	Not reported
Tons/Year lbs/Year For Taps 1000 Tons/Year For CO2:	Not reported
Tons/Season (5/1-9/30):	Not reported
Lbs/Day Peak Ozone Season (6/1-8/31):	Not reported
Lbs/Day Co-season (12/1-2/31):	Not reported
Permit of Emission:	PERMIT
X Coordinate:	600371
Y Coordinate:	664010
Coordinate Units:	NJ State Plane (NAD83) - USFEET
Coordinate Type:	Digital Image
Active Number:	PCP960506
Active Type Description:	Construction of New Source
Document Status:	Superseded (Archived)
Expiration Date:	05/08/2002
Active Flag:	N
NAICS Description:	Not reported
TPY of Fugitive Emissions:	Not reported
TPY of Non-Fugitive Emissions:	Not reported
Ozone Season Non-Fugitives:	Not reported
Ozone Season Fugitive:	Not reported
May Sep Fugitive QTY:	Not reported
May Sep Total QTY:	Not reported

IMTT TERMINALS BAYONNE (Continued) **S105343789**

Name:	IMTT BAYONNE
Address:	250 E 22ND ST
City,State,Zip:	BAYONNE, NJ 07002
Emission Year:	Not reported
Facility Number:	10084
NAICS Code:	Not reported
Pollutant Name:	Not reported
Tons/Year lbs/Year For Taps 1000 Tons/Year For CO2:	Not reported
Tons/Season (5/1-9/30):	Not reported
Lbs/Day Peak Ozone Season (6/1-8/31):	Not reported
Lbs/Day Co-season (12/1-2/31):	Not reported
Permit of Emission:	PERMIT
X Coordinate:	600371
Y Coordinate:	664010
Coordinate Units:	NJ State Plane (NAD83) - USFEET
Coordinate Type:	Digital Image
Active Number:	PCP970001
Active Type Description:	Construction of New Source
Document Status:	Terminated
Expiration Date:	09/17/2002
Active Flag:	N
NAICS Description:	Not reported
TPY of Fugitive Emissions:	Not reported
TPY of Non-Fugitive Emissions:	Not reported
Ozone Season Non-Fugitives:	Not reported
Ozone Season Fugitive:	Not reported
May Sep Fugitive QTY:	Not reported
May Sep Total QTY:	Not reported

Name:	IMTT BAYONNE
Address:	250 E 22ND ST
City,State,Zip:	BAYONNE, NJ 07002
Emission Year:	Not reported
Facility Number:	10084
NAICS Code:	Not reported
Pollutant Name:	Not reported
Tons/Year lbs/Year For Taps 1000 Tons/Year For CO2:	Not reported
Tons/Season (5/1-9/30):	Not reported
Lbs/Day Peak Ozone Season (6/1-8/31):	Not reported
Lbs/Day Co-season (12/1-2/31):	Not reported
Permit of Emission:	PERMIT
X Coordinate:	600371
Y Coordinate:	664010
Coordinate Units:	NJ State Plane (NAD83) - USFEET
Coordinate Type:	Digital Image
Active Number:	PCP970002
Active Type Description:	Construction of New Source
Document Status:	Superseded (Archived)
Expiration Date:	08/28/2003
Active Flag:	N
NAICS Description:	Not reported
TPY of Fugitive Emissions:	Not reported
TPY of Non-Fugitive Emissions:	Not reported
Ozone Season Non-Fugitives:	Not reported
Ozone Season Fugitive:	Not reported
May Sep Fugitive QTY:	Not reported
May Sep Total QTY:	Not reported

IMTT TERMINALS BAYONNE (Continued) **S105343789**

Name:	IMTT BAYONNE
Address:	250 E 22ND ST
City,State,Zip:	BAYONNE, NJ 07002
Emission Year:	Not reported
Facility Number:	10084
NAICS Code:	Not reported
Pollutant Name:	Not reported
Tons/Year lbs/Year For Taps 1000 Tons/Year For CO2:	Not reported
Tons/Season (5/1-9/30):	Not reported
Lbs/Day Peak Ozone Season (6/1-8/31):	Not reported
Lbs/Day Co-season (12/1-2/31):	Not reported
Permit of Emission:	PERMIT
X Coordinate:	600371
Y Coordinate:	664010
Coordinate Units:	NJ State Plane (NAD83) - USFEET
Coordinate Type:	Digital Image
Active Number:	PCP970003
Active Type Description:	Construction of New Source
Document Status:	Superseded (Archived)
Expiration Date:	08/20/2002
Active Flag:	N
NAICS Description:	Not reported
TPY of Fugitive Emissions:	Not reported
TPY of Non-Fugitive Emissions:	Not reported
Ozone Season Non-Fugitives:	Not reported
Ozone Season Fugitive:	Not reported
May Sep Fugitive QTY:	Not reported
May Sep Total QTY:	Not reported

Name:	IMTT BAYONNE
Address:	250 E 22ND ST
City,State,Zip:	BAYONNE, NJ 07002
Emission Year:	Not reported
Facility Number:	10084
NAICS Code:	Not reported
Pollutant Name:	Not reported
Tons/Year lbs/Year For Taps 1000 Tons/Year For CO2:	Not reported
Tons/Season (5/1-9/30):	Not reported
Lbs/Day Peak Ozone Season (6/1-8/31):	Not reported
Lbs/Day Co-season (12/1-2/31):	Not reported
Permit of Emission:	PERMIT
X Coordinate:	600371
Y Coordinate:	664010
Coordinate Units:	NJ State Plane (NAD83) - USFEET
Coordinate Type:	Digital Image
Active Number:	PCP970004
Active Type Description:	Construction of New Source
Document Status:	Superseded (Archived)
Expiration Date:	08/20/2002
Active Flag:	N
NAICS Description:	Not reported
TPY of Fugitive Emissions:	Not reported
TPY of Non-Fugitive Emissions:	Not reported
Ozone Season Non-Fugitives:	Not reported
Ozone Season Fugitive:	Not reported
May Sep Fugitive QTY:	Not reported
May Sep Total QTY:	Not reported

IMTT TERMINALS BAYONNE (Continued) **S105343789**

Name:	IMTT BAYONNE
Address:	250 E 22ND ST
City,State,Zip:	BAYONNE, NJ 07002
Emission Year:	Not reported
Facility Number:	10084
NAICS Code:	Not reported
Pollutant Name:	Not reported
Tons/Year lbs/Year For Taps 1000 Tons/Year For CO2:	Not reported
Tons/Season (5/1-9/30):	Not reported
Lbs/Day Peak Ozone Season (6/1-8/31):	Not reported
Lbs/Day Co-season (12/1-2/31):	Not reported
Permit of Emission:	PERMIT
X Coordinate:	600371
Y Coordinate:	664010
Coordinate Units:	NJ State Plane (NAD83) - USFEET
Coordinate Type:	Digital Image
Active Number:	PCP970005
Active Type Description:	Construction of New Source
Document Status:	Superseded (Archived)
Expiration Date:	08/28/2003
Active Flag:	N
NAICS Description:	Not reported
TPY of Fugitive Emissions:	Not reported
TPY of Non-Fugitive Emissions:	Not reported
Ozone Season Non-Fugitives:	Not reported
Ozone Season Fugitive:	Not reported
May Sep Fugitive QTY:	Not reported
May Sep Total QTY:	Not reported

Name:	IMTT BAYONNE
Address:	250 E 22ND ST
City,State,Zip:	BAYONNE, NJ 07002
Emission Year:	Not reported
Facility Number:	10084
NAICS Code:	Not reported
Pollutant Name:	Not reported
Tons/Year lbs/Year For Taps 1000 Tons/Year For CO2:	Not reported
Tons/Season (5/1-9/30):	Not reported
Lbs/Day Peak Ozone Season (6/1-8/31):	Not reported
Lbs/Day Co-season (12/1-2/31):	Not reported
Permit of Emission:	PERMIT
X Coordinate:	600371
Y Coordinate:	664010
Coordinate Units:	NJ State Plane (NAD83) - USFEET
Coordinate Type:	Digital Image
Active Number:	PCP970006
Active Type Description:	Construction of New Source
Document Status:	Terminated
Expiration Date:	09/17/2002
Active Flag:	N
NAICS Description:	Not reported
TPY of Fugitive Emissions:	Not reported
TPY of Non-Fugitive Emissions:	Not reported
Ozone Season Non-Fugitives:	Not reported
Ozone Season Fugitive:	Not reported
May Sep Fugitive QTY:	Not reported
May Sep Total QTY:	Not reported

IMTT TERMINALS BAYONNE (Continued) **S105343789**

Name:	IMTT BAYONNE
Address:	250 E 22ND ST
City,State,Zip:	BAYONNE, NJ 07002
Emission Year:	Not reported
Facility Number:	10084
NAICS Code:	Not reported
Pollutant Name:	Not reported
Tons/Year lbs/Year For Taps 1000 Tons/Year For CO2:	Not reported
Tons/Season (5/1-9/30):	Not reported
Lbs/Day Peak Ozone Season (6/1-8/31):	Not reported
Lbs/Day Co-season (12/1-2/31):	Not reported
Permit of Emission:	PERMIT
X Coordinate:	600371
Y Coordinate:	664010
Coordinate Units:	NJ State Plane (NAD83) - USFEET
Coordinate Type:	Digital Image
Active Number:	PCP970007
Active Type Description:	Construction of New Source
Document Status:	Superseded (Archived)
Expiration Date:	08/22/2002
Active Flag:	N
NAICS Description:	Not reported
TPY of Fugitive Emissions:	Not reported
TPY of Non-Fugitive Emissions:	Not reported
Ozone Season Non-Fugitives:	Not reported
Ozone Season Fugitive:	Not reported
May Sep Fugitive QTY:	Not reported
May Sep Total QTY:	Not reported

Name:	IMTT BAYONNE
Address:	250 E 22ND ST
City,State,Zip:	BAYONNE, NJ 07002
Emission Year:	Not reported
Facility Number:	10084
NAICS Code:	Not reported
Pollutant Name:	Not reported
Tons/Year lbs/Year For Taps 1000 Tons/Year For CO2:	Not reported
Tons/Season (5/1-9/30):	Not reported
Lbs/Day Peak Ozone Season (6/1-8/31):	Not reported
Lbs/Day Co-season (12/1-2/31):	Not reported
Permit of Emission:	PERMIT
X Coordinate:	600371
Y Coordinate:	664010
Coordinate Units:	NJ State Plane (NAD83) - USFEET
Coordinate Type:	Digital Image
Active Number:	PCP970008
Active Type Description:	Construction of New Source
Document Status:	Superseded (Archived)
Expiration Date:	08/20/2002
Active Flag:	N
NAICS Description:	Not reported
TPY of Fugitive Emissions:	Not reported
TPY of Non-Fugitive Emissions:	Not reported
Ozone Season Non-Fugitives:	Not reported
Ozone Season Fugitive:	Not reported
May Sep Fugitive QTY:	Not reported
May Sep Total QTY:	Not reported

IMTT TERMINALS BAYONNE (Continued) **S105343789**

Name:	IMTT BAYONNE
Address:	250 E 22ND ST
City,State,Zip:	BAYONNE, NJ 07002
Emission Year:	Not reported
Facility Number:	10084
NAICS Code:	Not reported
Pollutant Name:	Not reported
Tons/Year lbs/Year For Taps 1000 Tons/Year For CO2:	Not reported
Tons/Season (5/1-9/30):	Not reported
Lbs/Day Peak Ozone Season (6/1-8/31):	Not reported
Lbs/Day Co-season (12/1-2/31):	Not reported
Permit of Emission:	PERMIT
X Coordinate:	600371
Y Coordinate:	664010
Coordinate Units:	NJ State Plane (NAD83) - USFEET
Coordinate Type:	Digital Image
Active Number:	PCP970009
Active Type Description:	Modification
Document Status:	Superseded (Archived)
Expiration Date:	08/20/2002
Active Flag:	N
NAICS Description:	Not reported
TPY of Fugitive Emissions:	Not reported
TPY of Non-Fugitive Emissions:	Not reported
Ozone Season Non-Fugitives:	Not reported
Ozone Season Fugitive:	Not reported
May Sep Fugitive QTY:	Not reported
May Sep Total QTY:	Not reported

Name:	IMTT BAYONNE
Address:	250 E 22ND ST
City,State,Zip:	BAYONNE, NJ 07002
Emission Year:	Not reported
Facility Number:	10084
NAICS Code:	Not reported
Pollutant Name:	Not reported
Tons/Year lbs/Year For Taps 1000 Tons/Year For CO2:	Not reported
Tons/Season (5/1-9/30):	Not reported
Lbs/Day Peak Ozone Season (6/1-8/31):	Not reported
Lbs/Day Co-season (12/1-2/31):	Not reported
Permit of Emission:	PERMIT
X Coordinate:	600371
Y Coordinate:	664010
Coordinate Units:	NJ State Plane (NAD83) - USFEET
Coordinate Type:	Digital Image
Active Number:	PCP970010
Active Type Description:	Modification
Document Status:	Superseded (Archived)
Expiration Date:	08/20/2002
Active Flag:	N
NAICS Description:	Not reported
TPY of Fugitive Emissions:	Not reported
TPY of Non-Fugitive Emissions:	Not reported
Ozone Season Non-Fugitives:	Not reported
Ozone Season Fugitive:	Not reported
May Sep Fugitive QTY:	Not reported
May Sep Total QTY:	Not reported

IMTT TERMINALS BAYONNE (Continued) **S105343789**

Name:	IMTT BAYONNE
Address:	250 E 22ND ST
City,State,Zip:	BAYONNE, NJ 07002
Emission Year:	Not reported
Facility Number:	10084
NAICS Code:	Not reported
Pollutant Name:	Not reported
Tons/Year lbs/Year For Taps 1000 Tons/Year For CO2:	Not reported
Tons/Season (5/1-9/30):	Not reported
Lbs/Day Peak Ozone Season (6/1-8/31):	Not reported
Lbs/Day Co-season (12/1-2/31):	Not reported
Permit of Emission:	PERMIT
X Coordinate:	600371
Y Coordinate:	664010
Coordinate Units:	NJ State Plane (NAD83) - USFEET
Coordinate Type:	Digital Image
Active Number:	PCP970011
Active Type Description:	Modification
Document Status:	Superseded (Archived)
Expiration Date:	08/20/2002
Active Flag:	N
NAICS Description:	Not reported
TPY of Fugitive Emissions:	Not reported
TPY of Non-Fugitive Emissions:	Not reported
Ozone Season Non-Fugitives:	Not reported
Ozone Season Fugitive:	Not reported
May Sep Fugitive QTY:	Not reported
May Sep Total QTY:	Not reported

Name:	IMTT BAYONNE
Address:	250 E 22ND ST
City,State,Zip:	BAYONNE, NJ 07002
Emission Year:	Not reported
Facility Number:	10084
NAICS Code:	Not reported
Pollutant Name:	Not reported
Tons/Year lbs/Year For Taps 1000 Tons/Year For CO2:	Not reported
Tons/Season (5/1-9/30):	Not reported
Lbs/Day Peak Ozone Season (6/1-8/31):	Not reported
Lbs/Day Co-season (12/1-2/31):	Not reported
Permit of Emission:	PERMIT
X Coordinate:	600371
Y Coordinate:	664010
Coordinate Units:	NJ State Plane (NAD83) - USFEET
Coordinate Type:	Digital Image
Active Number:	PCP970012
Active Type Description:	Modification
Document Status:	Superseded (Archived)
Expiration Date:	08/20/2002
Active Flag:	N
NAICS Description:	Not reported
TPY of Fugitive Emissions:	Not reported
TPY of Non-Fugitive Emissions:	Not reported
Ozone Season Non-Fugitives:	Not reported
Ozone Season Fugitive:	Not reported
May Sep Fugitive QTY:	Not reported
May Sep Total QTY:	Not reported

IMTT TERMINALS BAYONNE (Continued) **S105343789**

Name:	IMTT BAYONNE
Address:	250 E 22ND ST
City,State,Zip:	BAYONNE, NJ 07002
Emission Year:	Not reported
Facility Number:	10084
NAICS Code:	Not reported
Pollutant Name:	Not reported
Tons/Year lbs/Year For Taps 1000 Tons/Year For CO2:	Not reported
Tons/Season (5/1-9/30):	Not reported
Lbs/Day Peak Ozone Season (6/1-8/31):	Not reported
Lbs/Day Co-season (12/1-2/31):	Not reported
Permit of Emission:	PERMIT
X Coordinate:	600371
Y Coordinate:	664010
Coordinate Units:	NJ State Plane (NAD83) - USFEET
Coordinate Type:	Digital Image
Active Number:	PCP970013
Active Type Description:	Modification
Document Status:	Superseded (Archived)
Expiration Date:	08/28/2003
Active Flag:	N
NAICS Description:	Not reported
TPY of Fugitive Emissions:	Not reported
TPY of Non-Fugitive Emissions:	Not reported
Ozone Season Non-Fugitives:	Not reported
Ozone Season Fugitive:	Not reported
May Sep Fugitive QTY:	Not reported
May Sep Total QTY:	Not reported

Name:	IMTT BAYONNE
Address:	250 E 22ND ST
City,State,Zip:	BAYONNE, NJ 07002
Emission Year:	Not reported
Facility Number:	10084
NAICS Code:	Not reported
Pollutant Name:	Not reported
Tons/Year lbs/Year For Taps 1000 Tons/Year For CO2:	Not reported
Tons/Season (5/1-9/30):	Not reported
Lbs/Day Peak Ozone Season (6/1-8/31):	Not reported
Lbs/Day Co-season (12/1-2/31):	Not reported
Permit of Emission:	PERMIT
X Coordinate:	600371
Y Coordinate:	664010
Coordinate Units:	NJ State Plane (NAD83) - USFEET
Coordinate Type:	Digital Image
Active Number:	PCP980001
Active Type Description:	Modification
Document Status:	Superseded (Archived)
Expiration Date:	05/03/2001
Active Flag:	N
NAICS Description:	Not reported
TPY of Fugitive Emissions:	Not reported
TPY of Non-Fugitive Emissions:	Not reported
Ozone Season Non-Fugitives:	Not reported
Ozone Season Fugitive:	Not reported
May Sep Fugitive QTY:	Not reported
May Sep Total QTY:	Not reported

IMTT TERMINALS BAYONNE (Continued) **S105343789**

Name:	IMTT BAYONNE
Address:	250 E 22ND ST
City,State,Zip:	BAYONNE, NJ 07002
Emission Year:	Not reported
Facility Number:	10084
NAICS Code:	Not reported
Pollutant Name:	Not reported
Tons/Year lbs/Year For Taps 1000 Tons/Year For CO2:	Not reported
Tons/Season (5/1-9/30):	Not reported
Lbs/Day Peak Ozone Season (6/1-8/31):	Not reported
Lbs/Day Co-season (12/1-2/31):	Not reported
Permit of Emission:	PERMIT
X Coordinate:	600371
Y Coordinate:	664010
Coordinate Units:	NJ State Plane (NAD83) - USFEET
Coordinate Type:	Digital Image
Active Number:	PCP980002
Active Type Description:	Construction of New Source
Document Status:	Superseded (Archived)
Expiration Date:	07/30/2002
Active Flag:	N
NAICS Description:	Not reported
TPY of Fugitive Emissions:	Not reported
TPY of Non-Fugitive Emissions:	Not reported
Ozone Season Non-Fugitives:	Not reported
Ozone Season Fugitive:	Not reported
May Sep Fugitive QTY:	Not reported
May Sep Total QTY:	Not reported

Name:	IMTT BAYONNE
Address:	250 E 22ND ST
City,State,Zip:	BAYONNE, NJ 07002
Emission Year:	Not reported
Facility Number:	10084
NAICS Code:	Not reported
Pollutant Name:	Not reported
Tons/Year lbs/Year For Taps 1000 Tons/Year For CO2:	Not reported
Tons/Season (5/1-9/30):	Not reported
Lbs/Day Peak Ozone Season (6/1-8/31):	Not reported
Lbs/Day Co-season (12/1-2/31):	Not reported
Permit of Emission:	PERMIT
X Coordinate:	600371
Y Coordinate:	664010
Coordinate Units:	NJ State Plane (NAD83) - USFEET
Coordinate Type:	Digital Image
Active Number:	PCP990015
Active Type Description:	Modification
Document Status:	Superseded (Archived)
Expiration Date:	08/20/2002
Active Flag:	N
NAICS Description:	Not reported
TPY of Fugitive Emissions:	Not reported
TPY of Non-Fugitive Emissions:	Not reported
Ozone Season Non-Fugitives:	Not reported
Ozone Season Fugitive:	Not reported
May Sep Fugitive QTY:	Not reported
May Sep Total QTY:	Not reported

IMTT TERMINALS BAYONNE (Continued) **S105343789**

Name:	IMTT BAYONNE
Address:	250 E 22ND ST
City,State,Zip:	BAYONNE, NJ 07002
Emission Year:	Not reported
Facility Number:	10084
NAICS Code:	Not reported
Pollutant Name:	Not reported
Tons/Year lbs/Year For Taps 1000 Tons/Year For CO2:	Not reported
Tons/Season (5/1-9/30):	Not reported
Lbs/Day Peak Ozone Season (6/1-8/31):	Not reported
Lbs/Day Co-season (12/1-2/31):	Not reported
Permit of Emission:	PERMIT
X Coordinate:	600371
Y Coordinate:	664010
Coordinate Units:	NJ State Plane (NAD83) - USFEET
Coordinate Type:	Digital Image
Active Number:	PCP990016
Active Type Description:	Construction of New Source
Document Status:	Superseded (Archived)
Expiration Date:	08/28/2003
Active Flag:	N
NAICS Description:	Not reported
TPY of Fugitive Emissions:	Not reported
TPY of Non-Fugitive Emissions:	Not reported
Ozone Season Non-Fugitives:	Not reported
Ozone Season Fugitive:	Not reported
May Sep Fugitive QTY:	Not reported
May Sep Total QTY:	Not reported

Name:	IMTT BAYONNE
Address:	250 E 22ND ST
City,State,Zip:	BAYONNE, NJ 07002
Emission Year:	Not reported
Facility Number:	10084
NAICS Code:	Not reported
Pollutant Name:	Not reported
Tons/Year lbs/Year For Taps 1000 Tons/Year For CO2:	Not reported
Tons/Season (5/1-9/30):	Not reported
Lbs/Day Peak Ozone Season (6/1-8/31):	Not reported
Lbs/Day Co-season (12/1-2/31):	Not reported
Permit of Emission:	PERMIT
X Coordinate:	600371
Y Coordinate:	664010
Coordinate Units:	NJ State Plane (NAD83) - USFEET
Coordinate Type:	Digital Image
Active Number:	PCP990017
Active Type Description:	Construction of New Source
Document Status:	Superseded (Archived)
Expiration Date:	08/28/2003
Active Flag:	N
NAICS Description:	Not reported
TPY of Fugitive Emissions:	Not reported
TPY of Non-Fugitive Emissions:	Not reported
Ozone Season Non-Fugitives:	Not reported
Ozone Season Fugitive:	Not reported
May Sep Fugitive QTY:	Not reported
May Sep Total QTY:	Not reported

IMTT TERMINALS BAYONNE (Continued) **S105343789**

Name:	IMTT BAYONNE
Address:	250 E 22ND ST
City,State,Zip:	BAYONNE, NJ 07002
Emission Year:	Not reported
Facility Number:	10084
NAICS Code:	Not reported
Pollutant Name:	Not reported
Tons/Year lbs/Year For Taps 1000 Tons/Year For CO2:	Not reported
Tons/Season (5/1-9/30):	Not reported
Lbs/Day Peak Ozone Season (6/1-8/31):	Not reported
Lbs/Day Co-season (12/1-2/31):	Not reported
Permit of Emission:	PERMIT
X Coordinate:	600371
Y Coordinate:	664010
Coordinate Units:	NJ State Plane (NAD83) - USFEET
Coordinate Type:	Digital Image
Active Number:	PCP990018
Active Type Description:	Construction of New Source
Document Status:	Superseded (Archived)
Expiration Date:	08/28/2003
Active Flag:	N
NAICS Description:	Not reported
TPY of Fugitive Emissions:	Not reported
TPY of Non-Fugitive Emissions:	Not reported
Ozone Season Non-Fugitives:	Not reported
Ozone Season Fugitive:	Not reported
May Sep Fugitive QTY:	Not reported
May Sep Total QTY:	Not reported

Name:	IMTT BAYONNE
Address:	250 E 22ND ST
City,State,Zip:	BAYONNE, NJ 07002
Emission Year:	Not reported
Facility Number:	10084
NAICS Code:	Not reported
Pollutant Name:	Not reported
Tons/Year lbs/Year For Taps 1000 Tons/Year For CO2:	Not reported
Tons/Season (5/1-9/30):	Not reported
Lbs/Day Peak Ozone Season (6/1-8/31):	Not reported
Lbs/Day Co-season (12/1-2/31):	Not reported
Permit of Emission:	PERMIT
X Coordinate:	600371
Y Coordinate:	664010
Coordinate Units:	NJ State Plane (NAD83) - USFEET
Coordinate Type:	Digital Image
Active Number:	PCP990019
Active Type Description:	Construction of New Source
Document Status:	Superseded (Archived)
Expiration Date:	08/28/2003
Active Flag:	N
NAICS Description:	Not reported
TPY of Fugitive Emissions:	Not reported
TPY of Non-Fugitive Emissions:	Not reported
Ozone Season Non-Fugitives:	Not reported
Ozone Season Fugitive:	Not reported
May Sep Fugitive QTY:	Not reported
May Sep Total QTY:	Not reported

IMTT TERMINALS BAYONNE (Continued) **S105343789**

Name:	IMTT BAYONNE LLC
Address:	250 E 22ND ST
City,State,Zip:	BAYONNE, NJ 07002
Emission Year:	Not reported
Facility Number:	12194
NAICS Code:	Not reported
Pollutant Name:	Not reported
Tons/Year lbs/Year For Taps 1000 Tons/Year For CO2:	Not reported
Tons/Season (5/1-9/30):	Not reported
Lbs/Day Peak Ozone Season (6/1-8/31):	Not reported
Lbs/Day Co-season (12/1-2/31):	Not reported
Permit of Emission:	PERMIT
X Coordinate:	600371
Y Coordinate:	664010
Coordinate Units:	NJ State Plane (NAD83) - USFEET
Coordinate Type:	Digital Image
Active Number:	BOP040003
Active Type Description:	Amendment
Document Status:	Superseded (Archived)
Expiration Date:	08/28/2008
Active Flag:	Y
NAICS Description:	Not reported
TPY of Fugitive Emissions:	Not reported
TPY of Non-Fugitive Emissions:	Not reported
Ozone Season Non-Fugitives:	Not reported
Ozone Season Fugitive:	Not reported
May Sep Fugitive QTY:	Not reported
May Sep Total QTY:	Not reported

Name:	IMTT BAYONNE LLC
Address:	250 E 22ND ST
City,State,Zip:	BAYONNE, NJ 07002
Emission Year:	Not reported
Facility Number:	12194
NAICS Code:	Not reported
Pollutant Name:	Not reported
Tons/Year lbs/Year For Taps 1000 Tons/Year For CO2:	Not reported
Tons/Season (5/1-9/30):	Not reported
Lbs/Day Peak Ozone Season (6/1-8/31):	Not reported
Lbs/Day Co-season (12/1-2/31):	Not reported
Permit of Emission:	PERMIT
X Coordinate:	600371
Y Coordinate:	664010
Coordinate Units:	NJ State Plane (NAD83) - USFEET
Coordinate Type:	Digital Image
Active Number:	BOP040004
Active Type Description:	Amendment
Document Status:	Superseded (Archived)
Expiration Date:	08/09/2009
Active Flag:	Y
NAICS Description:	Not reported
TPY of Fugitive Emissions:	Not reported
TPY of Non-Fugitive Emissions:	Not reported
Ozone Season Non-Fugitives:	Not reported
Ozone Season Fugitive:	Not reported
May Sep Fugitive QTY:	Not reported
May Sep Total QTY:	Not reported

IMTT TERMINALS BAYONNE (Continued) **S105343789**

Name:	IMTT BAYONNE LLC
Address:	250 E 22ND ST
City,State,Zip:	BAYONNE, NJ 07002
Emission Year:	Not reported
Facility Number:	12194
NAICS Code:	Not reported
Pollutant Name:	Not reported
Tons/Year lbs/Year For Taps 1000 Tons/Year For CO2:	Not reported
Tons/Season (5/1-9/30):	Not reported
Lbs/Day Peak Ozone Season (6/1-8/31):	Not reported
Lbs/Day Co-season (12/1-2/31):	Not reported
Permit of Emission:	PERMIT
X Coordinate:	600371
Y Coordinate:	664010
Coordinate Units:	NJ State Plane (NAD83) - USFEET
Coordinate Type:	Digital Image
Active Number:	BOP040005
Active Type Description:	7-Day Notice Change
Document Status:	Superseded (Archived)
Expiration Date:	08/22/2009
Active Flag:	Y
NAICS Description:	Not reported
TPY of Fugitive Emissions:	Not reported
TPY of Non-Fugitive Emissions:	Not reported
Ozone Season Non-Fugitives:	Not reported
Ozone Season Fugitive:	Not reported
May Sep Fugitive QTY:	Not reported
May Sep Total QTY:	Not reported

Name:	IMTT BAYONNE LLC
Address:	250 E 22ND ST
City,State,Zip:	BAYONNE, NJ 07002
Emission Year:	Not reported
Facility Number:	12194
NAICS Code:	Not reported
Pollutant Name:	Not reported
Tons/Year lbs/Year For Taps 1000 Tons/Year For CO2:	Not reported
Tons/Season (5/1-9/30):	Not reported
Lbs/Day Peak Ozone Season (6/1-8/31):	Not reported
Lbs/Day Co-season (12/1-2/31):	Not reported
Permit of Emission:	PERMIT
X Coordinate:	600371
Y Coordinate:	664010
Coordinate Units:	NJ State Plane (NAD83) - USFEET
Coordinate Type:	Digital Image
Active Number:	BOP050001
Active Type Description:	Modification
Document Status:	Superseded (Archived)
Expiration Date:	10/25/2010
Active Flag:	Y
NAICS Description:	Not reported
TPY of Fugitive Emissions:	Not reported
TPY of Non-Fugitive Emissions:	Not reported
Ozone Season Non-Fugitives:	Not reported
Ozone Season Fugitive:	Not reported
May Sep Fugitive QTY:	Not reported
May Sep Total QTY:	Not reported

IMTT TERMINALS BAYONNE (Continued) **S105343789**

Name:	IMTT BAYONNE LLC
Address:	250 E 22ND ST
City,State,Zip:	BAYONNE, NJ 07002
Emission Year:	Not reported
Facility Number:	12194
NAICS Code:	Not reported
Pollutant Name:	Not reported
Tons/Year lbs/Year For Taps 1000 Tons/Year For CO2:	Not reported
Tons/Season (5/1-9/30):	Not reported
Lbs/Day Peak Ozone Season (6/1-8/31):	Not reported
Lbs/Day Co-season (12/1-2/31):	Not reported
Permit of Emission:	PERMIT
X Coordinate:	600371
Y Coordinate:	664010
Coordinate Units:	NJ State Plane (NAD83) - USFEET
Coordinate Type:	Digital Image
Active Number:	BOP050003
Active Type Description:	Modification
Document Status:	Superseded (Archived)
Expiration Date:	08/28/2008
Active Flag:	Y
NAICS Description:	Not reported
TPY of Fugitive Emissions:	Not reported
TPY of Non-Fugitive Emissions:	Not reported
Ozone Season Non-Fugitives:	Not reported
Ozone Season Fugitive:	Not reported
May Sep Fugitive QTY:	Not reported
May Sep Total QTY:	Not reported

Name:	IMTT BAYONNE LLC
Address:	250 E 22ND ST
City,State,Zip:	BAYONNE, NJ 07002
Emission Year:	Not reported
Facility Number:	12194
NAICS Code:	Not reported
Pollutant Name:	Not reported
Tons/Year lbs/Year For Taps 1000 Tons/Year For CO2:	Not reported
Tons/Season (5/1-9/30):	Not reported
Lbs/Day Peak Ozone Season (6/1-8/31):	Not reported
Lbs/Day Co-season (12/1-2/31):	Not reported
Permit of Emission:	PERMIT
X Coordinate:	600371
Y Coordinate:	664010
Coordinate Units:	NJ State Plane (NAD83) - USFEET
Coordinate Type:	Digital Image
Active Number:	BOP050005
Active Type Description:	Modification
Document Status:	Superseded (Archived)
Expiration Date:	01/16/2011
Active Flag:	Y
NAICS Description:	Not reported
TPY of Fugitive Emissions:	Not reported
TPY of Non-Fugitive Emissions:	Not reported
Ozone Season Non-Fugitives:	Not reported
Ozone Season Fugitive:	Not reported
May Sep Fugitive QTY:	Not reported
May Sep Total QTY:	Not reported

IMTT TERMINALS BAYONNE (Continued) **S105343789**

Name:	IMTT BAYONNE LLC
Address:	250 E 22ND ST
City,State,Zip:	BAYONNE, NJ 07002
Emission Year:	Not reported
Facility Number:	12194
NAICS Code:	Not reported
Pollutant Name:	Not reported
Tons/Year lbs/Year For Taps 1000 Tons/Year For CO2:	Not reported
Tons/Season (5/1-9/30):	Not reported
Lbs/Day Peak Ozone Season (6/1-8/31):	Not reported
Lbs/Day Co-season (12/1-2/31):	Not reported
Permit of Emission:	PERMIT
X Coordinate:	600371
Y Coordinate:	664010
Coordinate Units:	NJ State Plane (NAD83) - USFEET
Coordinate Type:	Digital Image
Active Number:	BOP060001
Active Type Description:	Amendment
Document Status:	Superseded (Archived)
Expiration Date:	08/28/2008
Active Flag:	Y
NAICS Description:	Not reported
TPY of Fugitive Emissions:	Not reported
TPY of Non-Fugitive Emissions:	Not reported
Ozone Season Non-Fugitives:	Not reported
Ozone Season Fugitive:	Not reported
May Sep Fugitive QTY:	Not reported
May Sep Total QTY:	Not reported

Name:	IMTT BAYONNE LLC
Address:	250 E 22ND ST
City,State,Zip:	BAYONNE, NJ 07002
Emission Year:	Not reported
Facility Number:	12194
NAICS Code:	Not reported
Pollutant Name:	Not reported
Tons/Year lbs/Year For Taps 1000 Tons/Year For CO2:	Not reported
Tons/Season (5/1-9/30):	Not reported
Lbs/Day Peak Ozone Season (6/1-8/31):	Not reported
Lbs/Day Co-season (12/1-2/31):	Not reported
Permit of Emission:	PERMIT
X Coordinate:	600371
Y Coordinate:	664010
Coordinate Units:	NJ State Plane (NAD83) - USFEET
Coordinate Type:	Digital Image
Active Number:	BOP060002
Active Type Description:	Modification
Document Status:	Superseded (Archived)
Expiration Date:	08/28/2008
Active Flag:	Y
NAICS Description:	Not reported
TPY of Fugitive Emissions:	Not reported
TPY of Non-Fugitive Emissions:	Not reported
Ozone Season Non-Fugitives:	Not reported
Ozone Season Fugitive:	Not reported
May Sep Fugitive QTY:	Not reported
May Sep Total QTY:	Not reported

IMTT TERMINALS BAYONNE (Continued) **S105343789**

Name:	IMTT BAYONNE LLC
Address:	250 E 22ND ST
City,State,Zip:	BAYONNE, NJ 07002
Emission Year:	Not reported
Facility Number:	12194
NAICS Code:	Not reported
Pollutant Name:	Not reported
Tons/Year lbs/Year For Taps 1000 Tons/Year For CO2:	Not reported
Tons/Season (5/1-9/30):	Not reported
Lbs/Day Peak Ozone Season (6/1-8/31):	Not reported
Lbs/Day Co-season (12/1-2/31):	Not reported
Permit of Emission:	PERMIT
X Coordinate:	600371
Y Coordinate:	664010
Coordinate Units:	NJ State Plane (NAD83) - USFEET
Coordinate Type:	Digital Image
Active Number:	BOP070001
Active Type Description:	Modification
Document Status:	Superseded (Archived)
Expiration Date:	08/28/2007
Active Flag:	Y
NAICS Description:	Not reported
TPY of Fugitive Emissions:	Not reported
TPY of Non-Fugitive Emissions:	Not reported
Ozone Season Non-Fugitives:	Not reported
Ozone Season Fugitive:	Not reported
May Sep Fugitive QTY:	Not reported
May Sep Total QTY:	Not reported

Name:	IMTT BAYONNE LLC
Address:	250 E 22ND ST
City,State,Zip:	BAYONNE, NJ 07002
Emission Year:	Not reported
Facility Number:	12194
NAICS Code:	Not reported
Pollutant Name:	Not reported
Tons/Year lbs/Year For Taps 1000 Tons/Year For CO2:	Not reported
Tons/Season (5/1-9/30):	Not reported
Lbs/Day Peak Ozone Season (6/1-8/31):	Not reported
Lbs/Day Co-season (12/1-2/31):	Not reported
Permit of Emission:	PERMIT
X Coordinate:	600371
Y Coordinate:	664010
Coordinate Units:	NJ State Plane (NAD83) - USFEET
Coordinate Type:	Digital Image
Active Number:	BOP070002
Active Type Description:	5 Year Renewal
Document Status:	Superseded (Archived)
Expiration Date:	08/28/2013
Active Flag:	Y
NAICS Description:	Not reported
TPY of Fugitive Emissions:	Not reported
TPY of Non-Fugitive Emissions:	Not reported
Ozone Season Non-Fugitives:	Not reported
Ozone Season Fugitive:	Not reported
May Sep Fugitive QTY:	Not reported
May Sep Total QTY:	Not reported

IMTT TERMINALS BAYONNE (Continued) **S105343789**

Name:	IMTT BAYONNE LLC
Address:	250 E 22ND ST
City,State,Zip:	BAYONNE, NJ 07002
Emission Year:	Not reported
Facility Number:	12194
NAICS Code:	Not reported
Pollutant Name:	Not reported
Tons/Year lbs/Year For Taps 1000 Tons/Year For CO2:	Not reported
Tons/Season (5/1-9/30):	Not reported
Lbs/Day Peak Ozone Season (6/1-8/31):	Not reported
Lbs/Day Co-season (12/1-2/31):	Not reported
Permit of Emission:	PERMIT
X Coordinate:	600371
Y Coordinate:	664010
Coordinate Units:	NJ State Plane (NAD83) - USFEET
Coordinate Type:	Digital Image
Active Number:	BOP080001
Active Type Description:	Modification
Document Status:	Superseded (Archived)
Expiration Date:	08/28/2013
Active Flag:	Y
NAICS Description:	Not reported
TPY of Fugitive Emissions:	Not reported
TPY of Non-Fugitive Emissions:	Not reported
Ozone Season Non-Fugitives:	Not reported
Ozone Season Fugitive:	Not reported
May Sep Fugitive QTY:	Not reported
May Sep Total QTY:	Not reported

Name:	IMTT BAYONNE LLC
Address:	250 E 22ND ST
City,State,Zip:	BAYONNE, NJ 07002
Emission Year:	Not reported
Facility Number:	12194
NAICS Code:	Not reported
Pollutant Name:	Not reported
Tons/Year lbs/Year For Taps 1000 Tons/Year For CO2:	Not reported
Tons/Season (5/1-9/30):	Not reported
Lbs/Day Peak Ozone Season (6/1-8/31):	Not reported
Lbs/Day Co-season (12/1-2/31):	Not reported
Permit of Emission:	PERMIT
X Coordinate:	600371
Y Coordinate:	664010
Coordinate Units:	NJ State Plane (NAD83) - USFEET
Coordinate Type:	Digital Image
Active Number:	BOP080002
Active Type Description:	Modification
Document Status:	Superseded (Archived)
Expiration Date:	08/18/2013
Active Flag:	Y
NAICS Description:	Not reported
TPY of Fugitive Emissions:	Not reported
TPY of Non-Fugitive Emissions:	Not reported
Ozone Season Non-Fugitives:	Not reported
Ozone Season Fugitive:	Not reported
May Sep Fugitive QTY:	Not reported
May Sep Total QTY:	Not reported

IMTT TERMINALS BAYONNE (Continued) **S105343789**

Name:	IMTT BAYONNE LLC
Address:	250 E 22ND ST
City,State,Zip:	BAYONNE, NJ 07002
Emission Year:	Not reported
Facility Number:	12194
NAICS Code:	Not reported
Pollutant Name:	Not reported
Tons/Year lbs/Year For Taps 1000 Tons/Year For CO2:	Not reported
Tons/Season (5/1-9/30):	Not reported
Lbs/Day Peak Ozone Season (6/1-8/31):	Not reported
Lbs/Day Co-season (12/1-2/31):	Not reported
Permit of Emission:	PERMIT
X Coordinate:	600371
Y Coordinate:	664010
Coordinate Units:	NJ State Plane (NAD83) - USFEET
Coordinate Type:	Digital Image
Active Number:	BOP090001
Active Type Description:	Modification
Document Status:	Superseded (Archived)
Expiration Date:	08/18/2013
Active Flag:	Y
NAICS Description:	Not reported
TPY of Fugitive Emissions:	Not reported
TPY of Non-Fugitive Emissions:	Not reported
Ozone Season Non-Fugitives:	Not reported
Ozone Season Fugitive:	Not reported
May Sep Fugitive QTY:	Not reported
May Sep Total QTY:	Not reported

Name:	IMTT BAYONNE LLC
Address:	250 E 22ND ST
City,State,Zip:	BAYONNE, NJ 07002
Emission Year:	Not reported
Facility Number:	12194
NAICS Code:	Not reported
Pollutant Name:	Not reported
Tons/Year lbs/Year For Taps 1000 Tons/Year For CO2:	Not reported
Tons/Season (5/1-9/30):	Not reported
Lbs/Day Peak Ozone Season (6/1-8/31):	Not reported
Lbs/Day Co-season (12/1-2/31):	Not reported
Permit of Emission:	PERMIT
X Coordinate:	600371
Y Coordinate:	664010
Coordinate Units:	NJ State Plane (NAD83) - USFEET
Coordinate Type:	Digital Image
Active Number:	BOP090002
Active Type Description:	Modification
Document Status:	Superseded (Archived)
Expiration Date:	08/28/2013
Active Flag:	Y
NAICS Description:	Not reported
TPY of Fugitive Emissions:	Not reported
TPY of Non-Fugitive Emissions:	Not reported
Ozone Season Non-Fugitives:	Not reported
Ozone Season Fugitive:	Not reported
May Sep Fugitive QTY:	Not reported
May Sep Total QTY:	Not reported

IMTT TERMINALS BAYONNE (Continued) **S105343789**

Name:	IMTT BAYONNE LLC
Address:	250 E 22ND ST
City,State,Zip:	BAYONNE, NJ 07002
Emission Year:	Not reported
Facility Number:	12194
NAICS Code:	Not reported
Pollutant Name:	Not reported
Tons/Year lbs/Year For Taps 1000 Tons/Year For CO2:	Not reported
Tons/Season (5/1-9/30):	Not reported
Lbs/Day Peak Ozone Season (6/1-8/31):	Not reported
Lbs/Day Co-season (12/1-2/31):	Not reported
Permit of Emission:	PERMIT
X Coordinate:	600371
Y Coordinate:	664010
Coordinate Units:	NJ State Plane (NAD83) - USFEET
Coordinate Type:	Digital Image
Active Number:	BOP090003
Active Type Description:	Modification
Document Status:	Superseded (Archived)
Expiration Date:	08/28/2013
Active Flag:	Y
NAICS Description:	Not reported
TPY of Fugitive Emissions:	Not reported
TPY of Non-Fugitive Emissions:	Not reported
Ozone Season Non-Fugitives:	Not reported
Ozone Season Fugitive:	Not reported
May Sep Fugitive QTY:	Not reported
May Sep Total QTY:	Not reported

Name:	IMTT BAYONNE LLC
Address:	250 E 22ND ST
City,State,Zip:	BAYONNE, NJ 07002
Emission Year:	Not reported
Facility Number:	12194
NAICS Code:	Not reported
Pollutant Name:	Not reported
Tons/Year lbs/Year For Taps 1000 Tons/Year For CO2:	Not reported
Tons/Season (5/1-9/30):	Not reported
Lbs/Day Peak Ozone Season (6/1-8/31):	Not reported
Lbs/Day Co-season (12/1-2/31):	Not reported
Permit of Emission:	PERMIT
X Coordinate:	600371
Y Coordinate:	664010
Coordinate Units:	NJ State Plane (NAD83) - USFEET
Coordinate Type:	Digital Image
Active Number:	BOP100001
Active Type Description:	Modification
Document Status:	Superseded (Archived)
Expiration Date:	08/28/2013
Active Flag:	Y
NAICS Description:	Not reported
TPY of Fugitive Emissions:	Not reported
TPY of Non-Fugitive Emissions:	Not reported
Ozone Season Non-Fugitives:	Not reported
Ozone Season Fugitive:	Not reported
May Sep Fugitive QTY:	Not reported
May Sep Total QTY:	Not reported

IMTT TERMINALS BAYONNE (Continued) **S105343789**

Name:	IMTT BAYONNE LLC
Address:	250 E 22ND ST
City,State,Zip:	BAYONNE, NJ 07002
Emission Year:	Not reported
Facility Number:	12194
NAICS Code:	Not reported
Pollutant Name:	Not reported
Tons/Year lbs/Year For Taps 1000 Tons/Year For CO2:	Not reported
Tons/Season (5/1-9/30):	Not reported
Lbs/Day Peak Ozone Season (6/1-8/31):	Not reported
Lbs/Day Co-season (12/1-2/31):	Not reported
Permit of Emission:	PERMIT
X Coordinate:	600371
Y Coordinate:	664010
Coordinate Units:	NJ State Plane (NAD83) - USFEET
Coordinate Type:	Digital Image
Active Number:	BOP100003
Active Type Description:	Modification
Document Status:	Superseded (Archived)
Expiration Date:	08/28/2013
Active Flag:	Y
NAICS Description:	Not reported
TPY of Fugitive Emissions:	Not reported
TPY of Non-Fugitive Emissions:	Not reported
Ozone Season Non-Fugitives:	Not reported
Ozone Season Fugitive:	Not reported
May Sep Fugitive QTY:	Not reported
May Sep Total QTY:	Not reported

Name:	IMTT BAYONNE LLC
Address:	250 E 22ND ST
City,State,Zip:	BAYONNE, NJ 07002
Emission Year:	Not reported
Facility Number:	12194
NAICS Code:	Not reported
Pollutant Name:	Not reported
Tons/Year lbs/Year For Taps 1000 Tons/Year For CO2:	Not reported
Tons/Season (5/1-9/30):	Not reported
Lbs/Day Peak Ozone Season (6/1-8/31):	Not reported
Lbs/Day Co-season (12/1-2/31):	Not reported
Permit of Emission:	PERMIT
X Coordinate:	600371
Y Coordinate:	664010
Coordinate Units:	NJ State Plane (NAD83) - USFEET
Coordinate Type:	Digital Image
Active Number:	BOP100004
Active Type Description:	Modification
Document Status:	Superseded (Archived)
Expiration Date:	08/28/2013
Active Flag:	Y
NAICS Description:	Not reported
TPY of Fugitive Emissions:	Not reported
TPY of Non-Fugitive Emissions:	Not reported
Ozone Season Non-Fugitives:	Not reported
Ozone Season Fugitive:	Not reported
May Sep Fugitive QTY:	Not reported
May Sep Total QTY:	Not reported

IMTT TERMINALS BAYONNE (Continued) **S105343789**

Name:	IMTT BAYONNE LLC
Address:	250 E 22ND ST
City,State,Zip:	BAYONNE, NJ 07002
Emission Year:	Not reported
Facility Number:	12194
NAICS Code:	Not reported
Pollutant Name:	Not reported
Tons/Year lbs/Year For Taps 1000 Tons/Year For CO2:	Not reported
Tons/Season (5/1-9/30):	Not reported
Lbs/Day Peak Ozone Season (6/1-8/31):	Not reported
Lbs/Day Co-season (12/1-2/31):	Not reported
Permit of Emission:	PERMIT
X Coordinate:	600371
Y Coordinate:	664010
Coordinate Units:	NJ State Plane (NAD83) - USFEET
Coordinate Type:	Digital Image
Active Number:	BOP100005
Active Type Description:	Modification
Document Status:	Superseded (Archived)
Expiration Date:	08/28/2013
Active Flag:	Y
NAICS Description:	Not reported
TPY of Fugitive Emissions:	Not reported
TPY of Non-Fugitive Emissions:	Not reported
Ozone Season Non-Fugitives:	Not reported
Ozone Season Fugitive:	Not reported
May Sep Fugitive QTY:	Not reported
May Sep Total QTY:	Not reported

Name:	IMTT BAYONNE LLC
Address:	250 E 22ND ST
City,State,Zip:	BAYONNE, NJ 07002
Emission Year:	Not reported
Facility Number:	12194
NAICS Code:	Not reported
Pollutant Name:	Not reported
Tons/Year lbs/Year For Taps 1000 Tons/Year For CO2:	Not reported
Tons/Season (5/1-9/30):	Not reported
Lbs/Day Peak Ozone Season (6/1-8/31):	Not reported
Lbs/Day Co-season (12/1-2/31):	Not reported
Permit of Emission:	PERMIT
X Coordinate:	600371
Y Coordinate:	664010
Coordinate Units:	NJ State Plane (NAD83) - USFEET
Coordinate Type:	Digital Image
Active Number:	BOP100006
Active Type Description:	Modification
Document Status:	Superseded (Archived)
Expiration Date:	08/28/2013
Active Flag:	Y
NAICS Description:	Not reported
TPY of Fugitive Emissions:	Not reported
TPY of Non-Fugitive Emissions:	Not reported
Ozone Season Non-Fugitives:	Not reported
Ozone Season Fugitive:	Not reported
May Sep Fugitive QTY:	Not reported
May Sep Total QTY:	Not reported

IMTT TERMINALS BAYONNE (Continued) **S105343789**

Name:	IMTT BAYONNE LLC
Address:	250 E 22ND ST
City,State,Zip:	BAYONNE, NJ 07002
Emission Year:	Not reported
Facility Number:	12194
NAICS Code:	Not reported
Pollutant Name:	Not reported
Tons/Year lbs/Year For Taps 1000 Tons/Year For CO2:	Not reported
Tons/Season (5/1-9/30):	Not reported
Lbs/Day Peak Ozone Season (6/1-8/31):	Not reported
Lbs/Day Co-season (12/1-2/31):	Not reported
Permit of Emission:	PERMIT
X Coordinate:	600371
Y Coordinate:	664010
Coordinate Units:	NJ State Plane (NAD83) - USFEET
Coordinate Type:	Digital Image
Active Number:	BOP110001
Active Type Description:	Amendment
Document Status:	Superseded (Archived)
Expiration Date:	08/28/2013
Active Flag:	Y
NAICS Description:	Not reported
TPY of Fugitive Emissions:	Not reported
TPY of Non-Fugitive Emissions:	Not reported
Ozone Season Non-Fugitives:	Not reported
Ozone Season Fugitive:	Not reported
May Sep Fugitive QTY:	Not reported
May Sep Total QTY:	Not reported

Name:	IMTT BAYONNE LLC
Address:	250 E 22ND ST
City,State,Zip:	BAYONNE, NJ 07002
Emission Year:	Not reported
Facility Number:	12194
NAICS Code:	Not reported
Pollutant Name:	Not reported
Tons/Year lbs/Year For Taps 1000 Tons/Year For CO2:	Not reported
Tons/Season (5/1-9/30):	Not reported
Lbs/Day Peak Ozone Season (6/1-8/31):	Not reported
Lbs/Day Co-season (12/1-2/31):	Not reported
Permit of Emission:	PERMIT
X Coordinate:	600371
Y Coordinate:	664010
Coordinate Units:	NJ State Plane (NAD83) - USFEET
Coordinate Type:	Digital Image
Active Number:	BOP110002
Active Type Description:	Modification
Document Status:	Superseded (Archived)
Expiration Date:	01/30/2012
Active Flag:	Y
NAICS Description:	Not reported
TPY of Fugitive Emissions:	Not reported
TPY of Non-Fugitive Emissions:	Not reported
Ozone Season Non-Fugitives:	Not reported
Ozone Season Fugitive:	Not reported
May Sep Fugitive QTY:	Not reported
May Sep Total QTY:	Not reported

IMTT TERMINALS BAYONNE (Continued) **S105343789**

Name:	IMTT BAYONNE LLC
Address:	250 E 22ND ST
City,State,Zip:	BAYONNE, NJ 07002
Emission Year:	Not reported
Facility Number:	12194
NAICS Code:	Not reported
Pollutant Name:	Not reported
Tons/Year lbs/Year For Taps 1000 Tons/Year For CO2:	Not reported
Tons/Season (5/1-9/30):	Not reported
Lbs/Day Peak Ozone Season (6/1-8/31):	Not reported
Lbs/Day Co-season (12/1-2/31):	Not reported
Permit of Emission:	PERMIT
X Coordinate:	600371
Y Coordinate:	664010
Coordinate Units:	NJ State Plane (NAD83) - USFEET
Coordinate Type:	Digital Image
Active Number:	BOP110003
Active Type Description:	Modification
Document Status:	Superseded (Archived)
Expiration Date:	08/26/2013
Active Flag:	Y
NAICS Description:	Not reported
TPY of Fugitive Emissions:	Not reported
TPY of Non-Fugitive Emissions:	Not reported
Ozone Season Non-Fugitives:	Not reported
Ozone Season Fugitive:	Not reported
May Sep Fugitive QTY:	Not reported
May Sep Total QTY:	Not reported

Name:	IMTT BAYONNE LLC
Address:	250 E 22ND ST
City,State,Zip:	BAYONNE, NJ 07002
Emission Year:	Not reported
Facility Number:	12194
NAICS Code:	Not reported
Pollutant Name:	Not reported
Tons/Year lbs/Year For Taps 1000 Tons/Year For CO2:	Not reported
Tons/Season (5/1-9/30):	Not reported
Lbs/Day Peak Ozone Season (6/1-8/31):	Not reported
Lbs/Day Co-season (12/1-2/31):	Not reported
Permit of Emission:	PERMIT
X Coordinate:	600371
Y Coordinate:	664010
Coordinate Units:	NJ State Plane (NAD83) - USFEET
Coordinate Type:	Digital Image
Active Number:	BOP120002
Active Type Description:	Modification
Document Status:	Superseded (Archived)
Expiration Date:	08/26/2013
Active Flag:	Y
NAICS Description:	Not reported
TPY of Fugitive Emissions:	Not reported
TPY of Non-Fugitive Emissions:	Not reported
Ozone Season Non-Fugitives:	Not reported
Ozone Season Fugitive:	Not reported
May Sep Fugitive QTY:	Not reported
May Sep Total QTY:	Not reported

IMTT TERMINALS BAYONNE (Continued) **S105343789**

Name:	IMTT BAYONNE LLC
Address:	250 E 22ND ST
City,State,Zip:	BAYONNE, NJ 07002
Emission Year:	Not reported
Facility Number:	12194
NAICS Code:	Not reported
Pollutant Name:	Not reported
Tons/Year lbs/Year For Taps 1000 Tons/Year For CO2:	Not reported
Tons/Season (5/1-9/30):	Not reported
Lbs/Day Peak Ozone Season (6/1-8/31):	Not reported
Lbs/Day Co-season (12/1-2/31):	Not reported
Permit of Emission:	PERMIT
X Coordinate:	600371
Y Coordinate:	664010
Coordinate Units:	NJ State Plane (NAD83) - USFEET
Coordinate Type:	Digital Image
Active Number:	BOP120003
Active Type Description:	5 Year Renewal
Document Status:	Superseded (Archived)
Expiration Date:	08/28/2018
Active Flag:	Y
NAICS Description:	Not reported
TPY of Fugitive Emissions:	Not reported
TPY of Non-Fugitive Emissions:	Not reported
Ozone Season Non-Fugitives:	Not reported
Ozone Season Fugitive:	Not reported
May Sep Fugitive QTY:	Not reported
May Sep Total QTY:	Not reported

Name:	IMTT BAYONNE LLC
Address:	250 E 22ND ST
City,State,Zip:	BAYONNE, NJ 07002
Emission Year:	Not reported
Facility Number:	12194
NAICS Code:	Not reported
Pollutant Name:	Not reported
Tons/Year lbs/Year For Taps 1000 Tons/Year For CO2:	Not reported
Tons/Season (5/1-9/30):	Not reported
Lbs/Day Peak Ozone Season (6/1-8/31):	Not reported
Lbs/Day Co-season (12/1-2/31):	Not reported
Permit of Emission:	PERMIT
X Coordinate:	600371
Y Coordinate:	664010
Coordinate Units:	NJ State Plane (NAD83) - USFEET
Coordinate Type:	Digital Image
Active Number:	BOP120004
Active Type Description:	Modification
Document Status:	Superseded (Archived)
Expiration Date:	08/28/2013
Active Flag:	Y
NAICS Description:	Not reported
TPY of Fugitive Emissions:	Not reported
TPY of Non-Fugitive Emissions:	Not reported
Ozone Season Non-Fugitives:	Not reported
Ozone Season Fugitive:	Not reported
May Sep Fugitive QTY:	Not reported
May Sep Total QTY:	Not reported

IMTT TERMINALS BAYONNE (Continued) **S105343789**

Name:	IMTT BAYONNE LLC
Address:	250 E 22ND ST
City,State,Zip:	BAYONNE, NJ 07002
Emission Year:	Not reported
Facility Number:	12194
NAICS Code:	Not reported
Pollutant Name:	Not reported
Tons/Year lbs/Year For Taps 1000 Tons/Year For CO2:	Not reported
Tons/Season (5/1-9/30):	Not reported
Lbs/Day Peak Ozone Season (6/1-8/31):	Not reported
Lbs/Day Co-season (12/1-2/31):	Not reported
Permit of Emission:	PERMIT
X Coordinate:	600371
Y Coordinate:	664010
Coordinate Units:	NJ State Plane (NAD83) - USFEET
Coordinate Type:	Digital Image
Active Number:	BOP130001
Active Type Description:	Modification
Document Status:	Superseded (Archived)
Expiration Date:	08/28/2013
Active Flag:	Y
NAICS Description:	Not reported
TPY of Fugitive Emissions:	Not reported
TPY of Non-Fugitive Emissions:	Not reported
Ozone Season Non-Fugitives:	Not reported
Ozone Season Fugitive:	Not reported
May Sep Fugitive QTY:	Not reported
May Sep Total QTY:	Not reported

Name:	IMTT BAYONNE LLC
Address:	250 E 22ND ST
City,State,Zip:	BAYONNE, NJ 07002
Emission Year:	Not reported
Facility Number:	12194
NAICS Code:	Not reported
Pollutant Name:	Not reported
Tons/Year lbs/Year For Taps 1000 Tons/Year For CO2:	Not reported
Tons/Season (5/1-9/30):	Not reported
Lbs/Day Peak Ozone Season (6/1-8/31):	Not reported
Lbs/Day Co-season (12/1-2/31):	Not reported
Permit of Emission:	PERMIT
X Coordinate:	600371
Y Coordinate:	664010
Coordinate Units:	NJ State Plane (NAD83) - USFEET
Coordinate Type:	Digital Image
Active Number:	BOP130002
Active Type Description:	Modification
Document Status:	Superseded (Archived)
Expiration Date:	08/28/2013
Active Flag:	Y
NAICS Description:	Not reported
TPY of Fugitive Emissions:	Not reported
TPY of Non-Fugitive Emissions:	Not reported
Ozone Season Non-Fugitives:	Not reported
Ozone Season Fugitive:	Not reported
May Sep Fugitive QTY:	Not reported
May Sep Total QTY:	Not reported

IMTT TERMINALS BAYONNE (Continued) **S105343789**

Name:	IMTT BAYONNE LLC
Address:	250 E 22ND ST
City,State,Zip:	BAYONNE, NJ 07002
Emission Year:	Not reported
Facility Number:	12194
NAICS Code:	Not reported
Pollutant Name:	Not reported
Tons/Year lbs/Year For Taps 1000 Tons/Year For CO2:	Not reported
Tons/Season (5/1-9/30):	Not reported
Lbs/Day Peak Ozone Season (6/1-8/31):	Not reported
Lbs/Day Co-season (12/1-2/31):	Not reported
Permit of Emission:	PERMIT
X Coordinate:	600371
Y Coordinate:	664010
Coordinate Units:	NJ State Plane (NAD83) - USFEET
Coordinate Type:	Digital Image
Active Number:	BOP130003
Active Type Description:	Modification
Document Status:	Superseded (Archived)
Expiration Date:	10/01/2013
Active Flag:	Y
NAICS Description:	Not reported
TPY of Fugitive Emissions:	Not reported
TPY of Non-Fugitive Emissions:	Not reported
Ozone Season Non-Fugitives:	Not reported
Ozone Season Fugitive:	Not reported
May Sep Fugitive QTY:	Not reported
May Sep Total QTY:	Not reported

Name:	IMTT BAYONNE LLC
Address:	250 E 22ND ST
City,State,Zip:	BAYONNE, NJ 07002
Emission Year:	Not reported
Facility Number:	12194
NAICS Code:	Not reported
Pollutant Name:	Not reported
Tons/Year lbs/Year For Taps 1000 Tons/Year For CO2:	Not reported
Tons/Season (5/1-9/30):	Not reported
Lbs/Day Peak Ozone Season (6/1-8/31):	Not reported
Lbs/Day Co-season (12/1-2/31):	Not reported
Permit of Emission:	PERMIT
X Coordinate:	600371
Y Coordinate:	664010
Coordinate Units:	NJ State Plane (NAD83) - USFEET
Coordinate Type:	Digital Image
Active Number:	BOP140001
Active Type Description:	Modification
Document Status:	Superseded (Archived)
Expiration Date:	08/28/2018
Active Flag:	Y
NAICS Description:	Not reported
TPY of Fugitive Emissions:	Not reported
TPY of Non-Fugitive Emissions:	Not reported
Ozone Season Non-Fugitives:	Not reported
Ozone Season Fugitive:	Not reported
May Sep Fugitive QTY:	Not reported
May Sep Total QTY:	Not reported

IMTT TERMINALS BAYONNE (Continued) **S105343789**

Name:	IMTT BAYONNE LLC
Address:	250 E 22ND ST
City,State,Zip:	BAYONNE, NJ 07002
Emission Year:	Not reported
Facility Number:	12194
NAICS Code:	Not reported
Pollutant Name:	Not reported
Tons/Year lbs/Year For Taps 1000 Tons/Year For CO2:	Not reported
Tons/Season (5/1-9/30):	Not reported
Lbs/Day Peak Ozone Season (6/1-8/31):	Not reported
Lbs/Day Co-season (12/1-2/31):	Not reported
Permit of Emission:	PERMIT
X Coordinate:	600371
Y Coordinate:	664010
Coordinate Units:	NJ State Plane (NAD83) - USFEET
Coordinate Type:	Digital Image
Active Number:	BOP140002
Active Type Description:	Modification
Document Status:	Superseded (Archived)
Expiration Date:	08/28/2018
Active Flag:	Y
NAICS Description:	Not reported
TPY of Fugitive Emissions:	Not reported
TPY of Non-Fugitive Emissions:	Not reported
Ozone Season Non-Fugitives:	Not reported
Ozone Season Fugitive:	Not reported
May Sep Fugitive QTY:	Not reported
May Sep Total QTY:	Not reported

Name:	IMTT BAYONNE LLC
Address:	250 E 22ND ST
City,State,Zip:	BAYONNE, NJ 07002
Emission Year:	Not reported
Facility Number:	12194
NAICS Code:	Not reported
Pollutant Name:	Not reported
Tons/Year lbs/Year For Taps 1000 Tons/Year For CO2:	Not reported
Tons/Season (5/1-9/30):	Not reported
Lbs/Day Peak Ozone Season (6/1-8/31):	Not reported
Lbs/Day Co-season (12/1-2/31):	Not reported
Permit of Emission:	PERMIT
X Coordinate:	600371
Y Coordinate:	664010
Coordinate Units:	NJ State Plane (NAD83) - USFEET
Coordinate Type:	Digital Image
Active Number:	BOP140003
Active Type Description:	(GOP-003) Emergency Generator
Document Status:	Superseded (Archived)
Expiration Date:	07/30/2019
Active Flag:	Y
NAICS Description:	Not reported
TPY of Fugitive Emissions:	Not reported
TPY of Non-Fugitive Emissions:	Not reported
Ozone Season Non-Fugitives:	Not reported
Ozone Season Fugitive:	Not reported
May Sep Fugitive QTY:	Not reported
May Sep Total QTY:	Not reported

IMTT TERMINALS BAYONNE (Continued) **S105343789**

Name:	IMTT BAYONNE LLC
Address:	250 E 22ND ST
City,State,Zip:	BAYONNE, NJ 07002
Emission Year:	Not reported
Facility Number:	12194
NAICS Code:	Not reported
Pollutant Name:	Not reported
Tons/Year lbs/Year For Taps 1000 Tons/Year For CO2:	Not reported
Tons/Season (5/1-9/30):	Not reported
Lbs/Day Peak Ozone Season (6/1-8/31):	Not reported
Lbs/Day Co-season (12/1-2/31):	Not reported
Permit of Emission:	PERMIT
X Coordinate:	600371
Y Coordinate:	664010
Coordinate Units:	NJ State Plane (NAD83) - USFEET
Coordinate Type:	Digital Image
Active Number:	BOP140004
Active Type Description:	Modification
Document Status:	Superseded (Archived)
Expiration Date:	08/28/2018
Active Flag:	Y
NAICS Description:	Not reported
TPY of Fugitive Emissions:	Not reported
TPY of Non-Fugitive Emissions:	Not reported
Ozone Season Non-Fugitives:	Not reported
Ozone Season Fugitive:	Not reported
May Sep Fugitive QTY:	Not reported
May Sep Total QTY:	Not reported

Name:	IMTT BAYONNE LLC
Address:	250 E 22ND ST
City,State,Zip:	BAYONNE, NJ 07002
Emission Year:	Not reported
Facility Number:	12194
NAICS Code:	Not reported
Pollutant Name:	Not reported
Tons/Year lbs/Year For Taps 1000 Tons/Year For CO2:	Not reported
Tons/Season (5/1-9/30):	Not reported
Lbs/Day Peak Ozone Season (6/1-8/31):	Not reported
Lbs/Day Co-season (12/1-2/31):	Not reported
Permit of Emission:	PERMIT
X Coordinate:	600371
Y Coordinate:	664010
Coordinate Units:	NJ State Plane (NAD83) - USFEET
Coordinate Type:	Digital Image
Active Number:	BOP140005
Active Type Description:	Modification
Document Status:	Superseded (Archived)
Expiration Date:	08/28/2018
Active Flag:	Y
NAICS Description:	Not reported
TPY of Fugitive Emissions:	Not reported
TPY of Non-Fugitive Emissions:	Not reported
Ozone Season Non-Fugitives:	Not reported
Ozone Season Fugitive:	Not reported
May Sep Fugitive QTY:	Not reported
May Sep Total QTY:	Not reported

IMTT TERMINALS BAYONNE (Continued) **S105343789**

Name:	IMTT BAYONNE LLC
Address:	250 E 22ND ST
City,State,Zip:	BAYONNE, NJ 07002
Emission Year:	Not reported
Facility Number:	12194
NAICS Code:	Not reported
Pollutant Name:	Not reported
Tons/Year lbs/Year For Taps 1000 Tons/Year For CO2:	Not reported
Tons/Season (5/1-9/30):	Not reported
Lbs/Day Peak Ozone Season (6/1-8/31):	Not reported
Lbs/Day Co-season (12/1-2/31):	Not reported
Permit of Emission:	PERMIT
X Coordinate:	600371
Y Coordinate:	664010
Coordinate Units:	NJ State Plane (NAD83) - USFEET
Coordinate Type:	Digital Image
Active Number:	BOP150001
Active Type Description:	Modification
Document Status:	Superseded (Archived)
Expiration Date:	08/28/2018
Active Flag:	Y
NAICS Description:	Not reported
TPY of Fugitive Emissions:	Not reported
TPY of Non-Fugitive Emissions:	Not reported
Ozone Season Non-Fugitives:	Not reported
Ozone Season Fugitive:	Not reported
May Sep Fugitive QTY:	Not reported
May Sep Total QTY:	Not reported

Name:	IMTT BAYONNE LLC
Address:	250 E 22ND ST
City,State,Zip:	BAYONNE, NJ 07002
Emission Year:	Not reported
Facility Number:	12194
NAICS Code:	Not reported
Pollutant Name:	Not reported
Tons/Year lbs/Year For Taps 1000 Tons/Year For CO2:	Not reported
Tons/Season (5/1-9/30):	Not reported
Lbs/Day Peak Ozone Season (6/1-8/31):	Not reported
Lbs/Day Co-season (12/1-2/31):	Not reported
Permit of Emission:	PERMIT
X Coordinate:	600371
Y Coordinate:	664010
Coordinate Units:	NJ State Plane (NAD83) - USFEET
Coordinate Type:	Digital Image
Active Number:	BOP150002
Active Type Description:	Modification
Document Status:	Superseded (Archived)
Expiration Date:	08/28/2018
Active Flag:	Y
NAICS Description:	Not reported
TPY of Fugitive Emissions:	Not reported
TPY of Non-Fugitive Emissions:	Not reported
Ozone Season Non-Fugitives:	Not reported
Ozone Season Fugitive:	Not reported
May Sep Fugitive QTY:	Not reported
May Sep Total QTY:	Not reported

IMTT TERMINALS BAYONNE (Continued) **S105343789**

Name:	IMTT BAYONNE LLC
Address:	250 E 22ND ST
City,State,Zip:	BAYONNE, NJ 07002
Emission Year:	Not reported
Facility Number:	12194
NAICS Code:	Not reported
Pollutant Name:	Not reported
Tons/Year lbs/Year For Taps 1000 Tons/Year For CO2:	Not reported
Tons/Season (5/1-9/30):	Not reported
Lbs/Day Peak Ozone Season (6/1-8/31):	Not reported
Lbs/Day Co-season (12/1-2/31):	Not reported
Permit of Emission:	PERMIT
X Coordinate:	600371
Y Coordinate:	664010
Coordinate Units:	NJ State Plane (NAD83) - USFEET
Coordinate Type:	Digital Image
Active Number:	BOP150004
Active Type Description:	(GOP-003) Emergency Generator
Document Status:	Superseded (Archived)
Expiration Date:	09/30/2020
Active Flag:	Y
NAICS Description:	Not reported
TPY of Fugitive Emissions:	Not reported
TPY of Non-Fugitive Emissions:	Not reported
Ozone Season Non-Fugitives:	Not reported
Ozone Season Fugitive:	Not reported
May Sep Fugitive QTY:	Not reported
May Sep Total QTY:	Not reported

Name:	IMTT BAYONNE LLC
Address:	250 E 22ND ST
City,State,Zip:	BAYONNE, NJ 07002
Emission Year:	Not reported
Facility Number:	12194
NAICS Code:	Not reported
Pollutant Name:	Not reported
Tons/Year lbs/Year For Taps 1000 Tons/Year For CO2:	Not reported
Tons/Season (5/1-9/30):	Not reported
Lbs/Day Peak Ozone Season (6/1-8/31):	Not reported
Lbs/Day Co-season (12/1-2/31):	Not reported
Permit of Emission:	PERMIT
X Coordinate:	600371
Y Coordinate:	664010
Coordinate Units:	NJ State Plane (NAD83) - USFEET
Coordinate Type:	Digital Image
Active Number:	BOP150005
Active Type Description:	Modification
Document Status:	Superseded (Archived)
Expiration Date:	08/28/2018
Active Flag:	Y
NAICS Description:	Not reported
TPY of Fugitive Emissions:	Not reported
TPY of Non-Fugitive Emissions:	Not reported
Ozone Season Non-Fugitives:	Not reported
Ozone Season Fugitive:	Not reported
May Sep Fugitive QTY:	Not reported
May Sep Total QTY:	Not reported

IMTT TERMINALS BAYONNE (Continued) **S105343789**

Name:	IMTT BAYONNE LLC
Address:	250 E 22ND ST
City,State,Zip:	BAYONNE, NJ 07002
Emission Year:	Not reported
Facility Number:	12194
NAICS Code:	Not reported
Pollutant Name:	Not reported
Tons/Year lbs/Year For Taps 1000 Tons/Year For CO2:	Not reported
Tons/Season (5/1-9/30):	Not reported
Lbs/Day Peak Ozone Season (6/1-8/31):	Not reported
Lbs/Day Co-season (12/1-2/31):	Not reported
Permit of Emission:	PERMIT
X Coordinate:	600371
Y Coordinate:	664010
Coordinate Units:	NJ State Plane (NAD83) - USFEET
Coordinate Type:	Digital Image
Active Number:	BOP160001
Active Type Description:	Amendment
Document Status:	Superseded (Archived)
Expiration Date:	08/28/2018
Active Flag:	Y
NAICS Description:	Not reported
TPY of Fugitive Emissions:	Not reported
TPY of Non-Fugitive Emissions:	Not reported
Ozone Season Non-Fugitives:	Not reported
Ozone Season Fugitive:	Not reported
May Sep Fugitive QTY:	Not reported
May Sep Total QTY:	Not reported

Name:	IMTT BAYONNE LLC
Address:	250 E 22ND ST
City,State,Zip:	BAYONNE, NJ 07002
Emission Year:	Not reported
Facility Number:	12194
NAICS Code:	Not reported
Pollutant Name:	Not reported
Tons/Year lbs/Year For Taps 1000 Tons/Year For CO2:	Not reported
Tons/Season (5/1-9/30):	Not reported
Lbs/Day Peak Ozone Season (6/1-8/31):	Not reported
Lbs/Day Co-season (12/1-2/31):	Not reported
Permit of Emission:	PERMIT
X Coordinate:	600371
Y Coordinate:	664010
Coordinate Units:	NJ State Plane (NAD83) - USFEET
Coordinate Type:	Digital Image
Active Number:	BOP160002
Active Type Description:	Modification
Document Status:	Superseded (Archived)
Expiration Date:	08/27/2018
Active Flag:	Y
NAICS Description:	Not reported
TPY of Fugitive Emissions:	Not reported
TPY of Non-Fugitive Emissions:	Not reported
Ozone Season Non-Fugitives:	Not reported
Ozone Season Fugitive:	Not reported
May Sep Fugitive QTY:	Not reported
May Sep Total QTY:	Not reported

IMTT TERMINALS BAYONNE (Continued) **S105343789**

Name:	IMTT BAYONNE LLC
Address:	250 E 22ND ST
City,State,Zip:	BAYONNE, NJ 07002
Emission Year:	Not reported
Facility Number:	12194
NAICS Code:	Not reported
Pollutant Name:	Not reported
Tons/Year lbs/Year For Taps 1000 Tons/Year For CO2:	Not reported
Tons/Season (5/1-9/30):	Not reported
Lbs/Day Peak Ozone Season (6/1-8/31):	Not reported
Lbs/Day Co-season (12/1-2/31):	Not reported
Permit of Emission:	PERMIT
X Coordinate:	600371
Y Coordinate:	664010
Coordinate Units:	NJ State Plane (NAD83) - USFEET
Coordinate Type:	Digital Image
Active Number:	BOP160005
Active Type Description:	Modification
Document Status:	Superseded (Archived)
Expiration Date:	08/27/2018
Active Flag:	Y
NAICS Description:	Not reported
TPY of Fugitive Emissions:	Not reported
TPY of Non-Fugitive Emissions:	Not reported
Ozone Season Non-Fugitives:	Not reported
Ozone Season Fugitive:	Not reported
May Sep Fugitive QTY:	Not reported
May Sep Total QTY:	Not reported

Name:	IMTT BAYONNE LLC
Address:	250 E 22ND ST
City,State,Zip:	BAYONNE, NJ 07002
Emission Year:	Not reported
Facility Number:	12194
NAICS Code:	Not reported
Pollutant Name:	Not reported
Tons/Year lbs/Year For Taps 1000 Tons/Year For CO2:	Not reported
Tons/Season (5/1-9/30):	Not reported
Lbs/Day Peak Ozone Season (6/1-8/31):	Not reported
Lbs/Day Co-season (12/1-2/31):	Not reported
Permit of Emission:	PERMIT
X Coordinate:	600371
Y Coordinate:	664010
Coordinate Units:	NJ State Plane (NAD83) - USFEET
Coordinate Type:	Digital Image
Active Number:	BOP180001
Active Type Description:	Modification
Document Status:	Superseded (Archived)
Expiration Date:	03/20/2019
Active Flag:	Y
NAICS Description:	Not reported
TPY of Fugitive Emissions:	Not reported
TPY of Non-Fugitive Emissions:	Not reported
Ozone Season Non-Fugitives:	Not reported
Ozone Season Fugitive:	Not reported
May Sep Fugitive QTY:	Not reported
May Sep Total QTY:	Not reported

IMTT TERMINALS BAYONNE (Continued) **S105343789**

Name:	IMTT BAYONNE LLC
Address:	250 E 22ND ST
City,State,Zip:	BAYONNE, NJ 07002
Emission Year:	Not reported
Facility Number:	12194
NAICS Code:	Not reported
Pollutant Name:	Not reported
Tons/Year lbs/Year For Taps 1000 Tons/Year For CO2:	Not reported
Tons/Season (5/1-9/30):	Not reported
Lbs/Day Peak Ozone Season (6/1-8/31):	Not reported
Lbs/Day Co-season (12/1-2/31):	Not reported
Permit of Emission:	PERMIT
X Coordinate:	600371
Y Coordinate:	664010
Coordinate Units:	NJ State Plane (NAD83) - USFEET
Coordinate Type:	Digital Image
Active Number:	BOP180002
Active Type Description:	Modification
Document Status:	Superseded (Archived)
Expiration Date:	10/30/2018
Active Flag:	Y
NAICS Description:	Not reported
TPY of Fugitive Emissions:	Not reported
TPY of Non-Fugitive Emissions:	Not reported
Ozone Season Non-Fugitives:	Not reported
Ozone Season Fugitive:	Not reported
May Sep Fugitive QTY:	Not reported
May Sep Total QTY:	Not reported

Name:	IMTT BAYONNE LLC
Address:	250 E 22ND ST
City,State,Zip:	BAYONNE, NJ 07002
Emission Year:	Not reported
Facility Number:	12194
NAICS Code:	Not reported
Pollutant Name:	Not reported
Tons/Year lbs/Year For Taps 1000 Tons/Year For CO2:	Not reported
Tons/Season (5/1-9/30):	Not reported
Lbs/Day Peak Ozone Season (6/1-8/31):	Not reported
Lbs/Day Co-season (12/1-2/31):	Not reported
Permit of Emission:	PERMIT
X Coordinate:	600371
Y Coordinate:	664010
Coordinate Units:	NJ State Plane (NAD83) - USFEET
Coordinate Type:	Digital Image
Active Number:	BOP190001
Active Type Description:	Amendment
Document Status:	Expired
Expiration Date:	05/01/2019
Active Flag:	Y
NAICS Description:	Not reported
TPY of Fugitive Emissions:	Not reported
TPY of Non-Fugitive Emissions:	Not reported
Ozone Season Non-Fugitives:	Not reported
Ozone Season Fugitive:	Not reported
May Sep Fugitive QTY:	Not reported
May Sep Total QTY:	Not reported

IMTT TERMINALS BAYONNE (Continued) **S105343789**

Name:	IMTT BAYONNE LLC
Address:	250 E 22ND ST
City,State,Zip:	BAYONNE, NJ 07002
Emission Year:	Not reported
Facility Number:	12194
NAICS Code:	Not reported
Pollutant Name:	Not reported
Tons/Year lbs/Year For Taps 1000 Tons/Year For CO2:	Not reported
Tons/Season (5/1-9/30):	Not reported
Lbs/Day Peak Ozone Season (6/1-8/31):	Not reported
Lbs/Day Co-season (12/1-2/31):	Not reported
Permit of Emission:	PERMIT
X Coordinate:	600371
Y Coordinate:	664010
Coordinate Units:	NJ State Plane (NAD83) - USFEET
Coordinate Type:	Digital Image
Active Number:	BOP990001
Active Type Description:	Initial Operating Permit
Document Status:	Superseded (Archived)
Expiration Date:	08/28/2008
Active Flag:	Y
NAICS Description:	Not reported
TPY of Fugitive Emissions:	Not reported
TPY of Non-Fugitive Emissions:	Not reported
Ozone Season Non-Fugitives:	Not reported
Ozone Season Fugitive:	Not reported
May Sep Fugitive QTY:	Not reported
May Sep Total QTY:	Not reported

Name:	EXXONMOBIL CORP
Address:	250 E 22ND ST
City,State,Zip:	BAYONNE, NJ 07002
Emission Year:	Not reported
Facility Number:	12331
NAICS Code:	Not reported
Pollutant Name:	Not reported
Tons/Year lbs/Year For Taps 1000 Tons/Year For CO2:	Not reported
Tons/Season (5/1-9/30):	Not reported
Lbs/Day Peak Ozone Season (6/1-8/31):	Not reported
Lbs/Day Co-season (12/1-2/31):	Not reported
Permit of Emission:	PERMIT
X Coordinate:	601532
Y Coordinate:	665198
Coordinate Units:	NJ State Plane (NAD83) - USFEET
Coordinate Type:	Exact Address Match
Active Number:	PCP010001
Active Type Description:	Construction of New Source
Document Status:	Terminated
Expiration Date:	05/19/2001
Active Flag:	Y
NAICS Description:	Not reported
TPY of Fugitive Emissions:	Not reported
TPY of Non-Fugitive Emissions:	Not reported
Ozone Season Non-Fugitives:	Not reported
Ozone Season Fugitive:	Not reported
May Sep Fugitive QTY:	Not reported
May Sep Total QTY:	Not reported

IMTT TERMINALS BAYONNE (Continued) **S105343789**

Name:	EXXONMOBIL CORP
Address:	250 E 22ND ST
City,State,Zip:	BAYONNE, NJ 07002
Emission Year:	Not reported
Facility Number:	12331
NAICS Code:	Not reported
Pollutant Name:	Not reported
Tons/Year lbs/Year For Taps 1000 Tons/Year For CO2:	Not reported
Tons/Season (5/1-9/30):	Not reported
Lbs/Day Peak Ozone Season (6/1-8/31):	Not reported
Lbs/Day Co-season (12/1-2/31):	Not reported
Permit of Emission:	PERMIT
X Coordinate:	601532
Y Coordinate:	665198
Coordinate Units:	NJ State Plane (NAD83) - USFEET
Coordinate Type:	Exact Address Match
Active Number:	PCP020001
Active Type Description:	Construction of New Source
Document Status:	Superseded (Archived)
Expiration Date:	10/25/2006
Active Flag:	Y
NAICS Description:	Not reported
TPY of Fugitive Emissions:	Not reported
TPY of Non-Fugitive Emissions:	Not reported
Ozone Season Non-Fugitives:	Not reported
Ozone Season Fugitive:	Not reported
May Sep Fugitive QTY:	Not reported
May Sep Total QTY:	Not reported

Name:	EXXONMOBIL CORP
Address:	250 E 22ND ST
City,State,Zip:	BAYONNE, NJ 07002
Emission Year:	Not reported
Facility Number:	12331
NAICS Code:	Not reported
Pollutant Name:	Not reported
Tons/Year lbs/Year For Taps 1000 Tons/Year For CO2:	Not reported
Tons/Season (5/1-9/30):	Not reported
Lbs/Day Peak Ozone Season (6/1-8/31):	Not reported
Lbs/Day Co-season (12/1-2/31):	Not reported
Permit of Emission:	PERMIT
X Coordinate:	601532
Y Coordinate:	665198
Coordinate Units:	NJ State Plane (NAD83) - USFEET
Coordinate Type:	Exact Address Match
Active Number:	PCP060001
Active Type Description:	Modification
Document Status:	Superseded (Archived)
Expiration Date:	09/23/2012
Active Flag:	Y
NAICS Description:	Not reported
TPY of Fugitive Emissions:	Not reported
TPY of Non-Fugitive Emissions:	Not reported
Ozone Season Non-Fugitives:	Not reported
Ozone Season Fugitive:	Not reported
May Sep Fugitive QTY:	Not reported
May Sep Total QTY:	Not reported

IMTT TERMINALS BAYONNE (Continued) **S105343789**

Name:	EXXONMOBIL CORP
Address:	250 E 22ND ST
City,State,Zip:	BAYONNE, NJ 07002
Emission Year:	Not reported
Facility Number:	12331
NAICS Code:	Not reported
Pollutant Name:	Not reported
Tons/Year lbs/Year For Taps 1000 Tons/Year For CO2:	Not reported
Tons/Season (5/1-9/30):	Not reported
Lbs/Day Peak Ozone Season (6/1-8/31):	Not reported
Lbs/Day Co-season (12/1-2/31):	Not reported
Permit of Emission:	PERMIT
X Coordinate:	601532
Y Coordinate:	665198
Coordinate Units:	NJ State Plane (NAD83) - USFEET
Coordinate Type:	Exact Address Match
Active Number:	PCP060002
Active Type Description:	Construction of New Source
Document Status:	Renewed
Expiration Date:	09/11/2021
Active Flag:	Y
NAICS Description:	Not reported
TPY of Fugitive Emissions:	Not reported
TPY of Non-Fugitive Emissions:	Not reported
Ozone Season Non-Fugitives:	Not reported
Ozone Season Fugitive:	Not reported
May Sep Fugitive QTY:	Not reported
May Sep Total QTY:	Not reported

Name:	EXXONMOBIL CORP
Address:	250 E 22ND ST
City,State,Zip:	BAYONNE, NJ 07002
Emission Year:	Not reported
Facility Number:	12331
NAICS Code:	Not reported
Pollutant Name:	Not reported
Tons/Year lbs/Year For Taps 1000 Tons/Year For CO2:	Not reported
Tons/Season (5/1-9/30):	Not reported
Lbs/Day Peak Ozone Season (6/1-8/31):	Not reported
Lbs/Day Co-season (12/1-2/31):	Not reported
Permit of Emission:	PERMIT
X Coordinate:	601532
Y Coordinate:	665198
Coordinate Units:	NJ State Plane (NAD83) - USFEET
Coordinate Type:	Exact Address Match
Active Number:	PCP070001
Active Type Description:	Construction of New Source
Document Status:	Superseded (Archived)
Expiration Date:	09/23/2012
Active Flag:	Y
NAICS Description:	Not reported
TPY of Fugitive Emissions:	Not reported
TPY of Non-Fugitive Emissions:	Not reported
Ozone Season Non-Fugitives:	Not reported
Ozone Season Fugitive:	Not reported
May Sep Fugitive QTY:	Not reported
May Sep Total QTY:	Not reported

IMTT TERMINALS BAYONNE (Continued) **S105343789**

Name:	EXXONMOBIL CORP
Address:	250 E 22ND ST
City,State,Zip:	BAYONNE, NJ 07002
Emission Year:	Not reported
Facility Number:	12331
NAICS Code:	Not reported
Pollutant Name:	Not reported
Tons/Year lbs/Year For Taps 1000 Tons/Year For CO2:	Not reported
Tons/Season (5/1-9/30):	Not reported
Lbs/Day Peak Ozone Season (6/1-8/31):	Not reported
Lbs/Day Co-season (12/1-2/31):	Not reported
Permit of Emission:	PERMIT
X Coordinate:	601532
Y Coordinate:	665198
Coordinate Units:	NJ State Plane (NAD83) - USFEET
Coordinate Type:	Exact Address Match
Active Number:	PCP070002
Active Type Description:	Construction of New Source
Document Status:	Terminated
Expiration Date:	04/13/2018
Active Flag:	Y
NAICS Description:	Not reported
TPY of Fugitive Emissions:	Not reported
TPY of Non-Fugitive Emissions:	Not reported
Ozone Season Non-Fugitives:	Not reported
Ozone Season Fugitive:	Not reported
May Sep Fugitive QTY:	Not reported
May Sep Total QTY:	Not reported

Name:	EXXONMOBIL CORP
Address:	250 E 22ND ST
City,State,Zip:	BAYONNE, NJ 07002
Emission Year:	Not reported
Facility Number:	12331
NAICS Code:	Not reported
Pollutant Name:	Not reported
Tons/Year lbs/Year For Taps 1000 Tons/Year For CO2:	Not reported
Tons/Season (5/1-9/30):	Not reported
Lbs/Day Peak Ozone Season (6/1-8/31):	Not reported
Lbs/Day Co-season (12/1-2/31):	Not reported
Permit of Emission:	PERMIT
X Coordinate:	601532
Y Coordinate:	665198
Coordinate Units:	NJ State Plane (NAD83) - USFEET
Coordinate Type:	Exact Address Match
Active Number:	PCP120002
Active Type Description:	Amendment
Document Status:	Superseded (Archived)
Expiration Date:	01/09/2017
Active Flag:	Y
NAICS Description:	Not reported
TPY of Fugitive Emissions:	Not reported
TPY of Non-Fugitive Emissions:	Not reported
Ozone Season Non-Fugitives:	Not reported
Ozone Season Fugitive:	Not reported
May Sep Fugitive QTY:	Not reported
May Sep Total QTY:	Not reported

IMTT TERMINALS BAYONNE (Continued) **S105343789**

Name:	EXXONMOBIL CORP
Address:	250 E 22ND ST
City,State,Zip:	BAYONNE, NJ 07002
Emission Year:	Not reported
Facility Number:	12331
NAICS Code:	Not reported
Pollutant Name:	Not reported
Tons/Year lbs/Year For Taps 1000 Tons/Year For CO2:	Not reported
Tons/Season (5/1-9/30):	Not reported
Lbs/Day Peak Ozone Season (6/1-8/31):	Not reported
Lbs/Day Co-season (12/1-2/31):	Not reported
Permit of Emission:	PERMIT
X Coordinate:	601532
Y Coordinate:	665198
Coordinate Units:	NJ State Plane (NAD83) - USFEET
Coordinate Type:	Exact Address Match
Active Number:	PCP120003
Active Type Description:	Modification
Document Status:	Superseded (Archived)
Expiration Date:	01/09/2017
Active Flag:	Y
NAICS Description:	Not reported
TPY of Fugitive Emissions:	Not reported
TPY of Non-Fugitive Emissions:	Not reported
Ozone Season Non-Fugitives:	Not reported
Ozone Season Fugitive:	Not reported
May Sep Fugitive QTY:	Not reported
May Sep Total QTY:	Not reported

Name:	EXXONMOBIL CORP
Address:	250 E 22ND ST
City,State,Zip:	BAYONNE, NJ 07002
Emission Year:	Not reported
Facility Number:	12331
NAICS Code:	Not reported
Pollutant Name:	Not reported
Tons/Year lbs/Year For Taps 1000 Tons/Year For CO2:	Not reported
Tons/Season (5/1-9/30):	Not reported
Lbs/Day Peak Ozone Season (6/1-8/31):	Not reported
Lbs/Day Co-season (12/1-2/31):	Not reported
Permit of Emission:	PERMIT
X Coordinate:	601532
Y Coordinate:	665198
Coordinate Units:	NJ State Plane (NAD83) - USFEET
Coordinate Type:	Exact Address Match
Active Number:	PCP170001
Active Type Description:	Amendment
Document Status:	Renewed
Expiration Date:	07/12/2022
Active Flag:	Y
NAICS Description:	Not reported
TPY of Fugitive Emissions:	Not reported
TPY of Non-Fugitive Emissions:	Not reported
Ozone Season Non-Fugitives:	Not reported
Ozone Season Fugitive:	Not reported
May Sep Fugitive QTY:	Not reported
May Sep Total QTY:	Not reported

IMTT TERMINALS BAYONNE (Continued) **S105343789**

Name:	EXXONMOBIL CORP
Address:	250 E 22ND ST
City,State,Zip:	BAYONNE, NJ 07002
Emission Year:	Not reported
Facility Number:	12331
NAICS Code:	Not reported
Pollutant Name:	Not reported
Tons/Year lbs/Year For Taps 1000 Tons/Year For CO2:	Not reported
Tons/Season (5/1-9/30):	Not reported
Lbs/Day Peak Ozone Season (6/1-8/31):	Not reported
Lbs/Day Co-season (12/1-2/31):	Not reported
Permit of Emission:	PERMIT
X Coordinate:	601532
Y Coordinate:	665198
Coordinate Units:	NJ State Plane (NAD83) - USFEET
Coordinate Type:	Exact Address Match
Active Number:	PCP170002
Active Type Description:	Amendment
Document Status:	Renewed
Expiration Date:	06/30/2022
Active Flag:	Y
NAICS Description:	Not reported
TPY of Fugitive Emissions:	Not reported
TPY of Non-Fugitive Emissions:	Not reported
Ozone Season Non-Fugitives:	Not reported
Ozone Season Fugitive:	Not reported
May Sep Fugitive QTY:	Not reported
May Sep Total QTY:	Not reported

Name:	ENDESCO CLEAN HARBORS CEMENT LOCK DEMO PLNT
Address:	250 E 22ND ST
City,State,Zip:	BAYONNE, NJ 07002
Emission Year:	Not reported
Facility Number:	12454
NAICS Code:	Not reported
Pollutant Name:	Not reported
Tons/Year lbs/Year For Taps 1000 Tons/Year For CO2:	Not reported
Tons/Season (5/1-9/30):	Not reported
Lbs/Day Peak Ozone Season (6/1-8/31):	Not reported
Lbs/Day Co-season (12/1-2/31):	Not reported
Permit of Emission:	PERMIT
X Coordinate:	600371
Y Coordinate:	664010
Coordinate Units:	NJ State Plane (NAD83) - USFEET
Coordinate Type:	Digital Image
Active Number:	GEN060001
Active Type Description:	(GP-005) Emergency Generator
Document Status:	Superseded (Archived)
Expiration Date:	10/18/2011
Active Flag:	N
NAICS Description:	Not reported
TPY of Fugitive Emissions:	Not reported
TPY of Non-Fugitive Emissions:	Not reported
Ozone Season Non-Fugitives:	Not reported
Ozone Season Fugitive:	Not reported
May Sep Fugitive QTY:	Not reported
May Sep Total QTY:	Not reported

IMTT TERMINALS BAYONNE (Continued) **S105343789**

Name:	ENDESCO CLEAN HARBORS CEMENT LOCK DEMO PLNT
Address:	250 E 22ND ST
City,State,Zip:	BAYONNE, NJ 07002
Emission Year:	Not reported
Facility Number:	12454
NAICS Code:	Not reported
Pollutant Name:	Not reported
Tons/Year lbs/Year For Taps 1000 Tons/Year For CO2:	Not reported
Tons/Season (5/1-9/30):	Not reported
Lbs/Day Peak Ozone Season (6/1-8/31):	Not reported
Lbs/Day Co-season (12/1-2/31):	Not reported
Permit of Emission:	PERMIT
X Coordinate:	600371
Y Coordinate:	664010
Coordinate Units:	NJ State Plane (NAD83) - USFEET
Coordinate Type:	Digital Image
Active Number:	GEN080001
Active Type Description:	(GP-005) Emergency Generator
Document Status:	Terminated
Expiration Date:	07/21/2011
Active Flag:	N
NAICS Description:	Not reported
TPY of Fugitive Emissions:	Not reported
TPY of Non-Fugitive Emissions:	Not reported
Ozone Season Non-Fugitives:	Not reported
Ozone Season Fugitive:	Not reported
May Sep Fugitive QTY:	Not reported
May Sep Total QTY:	Not reported

Name:	ENDESCO CLEAN HARBORS CEMENT LOCK DEMO PLNT
Address:	250 E 22ND ST
City,State,Zip:	BAYONNE, NJ 07002
Emission Year:	Not reported
Facility Number:	12454
NAICS Code:	Not reported
Pollutant Name:	Not reported
Tons/Year lbs/Year For Taps 1000 Tons/Year For CO2:	Not reported
Tons/Season (5/1-9/30):	Not reported
Lbs/Day Peak Ozone Season (6/1-8/31):	Not reported
Lbs/Day Co-season (12/1-2/31):	Not reported
Permit of Emission:	PERMIT
X Coordinate:	600371
Y Coordinate:	664010
Coordinate Units:	NJ State Plane (NAD83) - USFEET
Coordinate Type:	Digital Image
Active Number:	PCP020001
Active Type Description:	Construction of New Source
Document Status:	Terminated
Expiration Date:	12/13/2007
Active Flag:	N
NAICS Description:	Not reported
TPY of Fugitive Emissions:	Not reported
TPY of Non-Fugitive Emissions:	Not reported
Ozone Season Non-Fugitives:	Not reported
Ozone Season Fugitive:	Not reported
May Sep Fugitive QTY:	Not reported
May Sep Total QTY:	Not reported

IMTT TERMINALS BAYONNE (Continued) **S105343789**

Name:	RPL HOLDINGS BIODIESEL FACILITY
Address:	250 E 22ND ST
City,State,Zip:	BAYONNE, NJ 07002
Emission Year:	Not reported
Facility Number:	12715
NAICS Code:	Not reported
Pollutant Name:	Not reported
Tons/Year lbs/Year For Taps 1000 Tons/Year For CO2:	Not reported
Tons/Season (5/1-9/30):	Not reported
Lbs/Day Peak Ozone Season (6/1-8/31):	Not reported
Lbs/Day Co-season (12/1-2/31):	Not reported
Permit of Emission:	PERMIT
X Coordinate:	600371
Y Coordinate:	664010
Coordinate Units:	NJ State Plane (NAD83) - USFEET
Coordinate Type:	Digital Image
Active Number:	PCP070001
Active Type Description:	Construction of New Source
Document Status:	Terminated
Expiration Date:	10/11/2012
Active Flag:	Y
NAICS Description:	Not reported
TPY of Fugitive Emissions:	Not reported
TPY of Non-Fugitive Emissions:	Not reported
Ozone Season Non-Fugitives:	Not reported
Ozone Season Fugitive:	Not reported
May Sep Fugitive QTY:	Not reported
May Sep Total QTY:	Not reported

NJPDES:

Name:	YD 6 EXCAVATED SOIL STOCKPILE AREA
Address:	250 E 22ND ST
City,State,Zip:	BAYONNE, NJ 07002
NJPDES Permit Number:	NJG0188816
Facility Telephone:	Not reported
Facility Contact:	Not reported
Facility Municipality:	Bayonne City
Facility Enforcement region:	Not reported
Discharger Classification:	Not reported
Discharger Category Code:	Not reported
Document Status:	Approved
Facility Primary SIC code:	Not reported
Facility Ownership:	Not reported
Facility Discharge Basin code:	Not reported
Facility Discharge Basin name:	Not reported
Facility Lat/Long:	Not reported
Site X Coordinate:	600371
Site X Coordinate:	664010
Facility Lot number:	Not reported
Facility Block number:	Not reported
Permittee Name:	Not reported
Permittee Address:	Not reported
Permittee PO Box:	Not reported
Permittee City,St,Zip:	Not reported
Category Description:	Construction Activity Stormwater (GP) (5G3)
Date Permit Application Received:	Not reported
Date Draft Permit Issued:	Not reported

IMTT TERMINALS BAYONNE (Continued) **S105343789**

Date Final Permit Issued:	Not reported
Date Final Permit Effective:	Not reported
Date Final Permit Expires:	02/28/2022
PI Number:	551188
Regional Office:	Northern
Permit Category:	Not reported

Name:	BECII GAS PIPELINE LATERAL
Address:	250 E. 22ND STREET
City,State,Zip:	BAYONNE CITY, NJ 07002
NJPDES Permit Number:	NJG0255858
Facility Telephone:	Not reported
Facility Contact:	Not reported
Facility Municipality:	Bayonne City
Facility Enforcement region:	Not reported
Discharger Classification:	Not reported
Discharger Category Code:	Not reported
Document Status:	Approved
Facility Primary SIC code:	Not reported
Facility Ownership:	Not reported
Facility Discharge Basin code:	Not reported
Facility Discharge Basin name:	Not reported
Facility Lat/Long:	Not reported
Site X Coordinate:	599120.30
Site X Coordinate:	665095.1
Facility Lot number:	Not reported
Facility Block number:	Not reported
Permittee Name:	Not reported
Permittee Address:	Not reported
Permittee PO Box:	Not reported
Permittee City,St,Zip:	Not reported
Category Description:	Construction Activity Stormwater (GP) (5G3)
Date Permit Application Received:	Not reported
Date Draft Permit Issued:	Not reported
Date Final Permit Issued:	Not reported
Date Final Permit Effective:	Not reported
Date Final Permit Expires:	02/28/2022
PI Number:	729202
Regional Office:	Northern
Permit Category:	Not reported

Name:	IMTT-BAYONNE
Address:	250 E 22ND ST
City,State,Zip:	BAYONNE, NJ 07002
NJPDES Permit Number:	NJ0002089
Facility Telephone:	Not reported
Facility Contact:	Robert Hall
Facility Municipality:	Bayonne City
Facility Enforcement region:	Not reported
Discharger Classification:	Not reported
Discharger Category Code:	Not reported
Document Status:	Approved
Facility Primary SIC code:	Not reported
Facility Ownership:	Not reported
Facility Discharge Basin code:	Not reported
Facility Discharge Basin name:	Not reported
Facility Lat/Long:	Not reported

IMTT TERMINALS BAYONNE (Continued) **S105343789**

Site X Coordinate:	600371
Site X Coordinate:	664010
Facility Lot number:	Not reported
Facility Block number:	Not reported
Permittee Name:	Not reported
Permittee Address:	Not reported
Permittee PO Box:	Not reported
Permittee City,St,Zip:	Not reported
Category Description:	Industrial Wastewater (B)
Date Permit Application Received:	Not reported
Date Draft Permit Issued:	Not reported
Date Final Permit Issued:	Not reported
Date Final Permit Effective:	Not reported
Date Final Permit Expires:	12/31/2019
PI Number:	46319
Regional Office:	Northern
Permit Category:	Not reported

---

936 **FORMER BAYONNE BUILDING SUPPLIES** **NJ SHWS** **S109301530**
NW **37 LINNET ST** **N/A**
1/2-1 **BAYONNE CITY, NJ**
0.932 mi.
4921 ft.

Actual:
22 ft.

Focus Map:
2

SHWS:

Name:	FORMER BAYONNE BUILDING SUPPLIES
Address:	37 LINNET ST
City,State,Zip:	BAYONNE CITY, NJ
Site ID:	362556
Status:	Closed
Home Owner:	No
PI Number:	447800

Detail As Of April 2012:

X Coord Site:	Not reported
X Coord PI:	Not reported
Y Coord Site:	Not reported
Y Coord PI:	Not reported

---

937 **HYE PETROLEUM INC** **NJ SHWS** **S111710410**
NNW **100 RT 440** **N/A**
1/2-1 **BAYONNE CITY, NJ**
0.937 mi.
4947 ft.

Actual:
14 ft.

Focus Map:
2

SHWS:

Name:	HYE PETROLEUM INC
Address:	100 RT 440
City,State,Zip:	BAYONNE CITY, NJ
Site ID:	141220
Status:	Closed
Home Owner:	No
PI Number:	032579

Detail As Of April 2012:

X Coord Site:	Not reported
X Coord PI:	Not reported

HYE PETROLEUM INC (Continued) **S111710410**

Y Coord Site: Not reported
Y Coord PI: Not reported

GK938 **101 WEST 6TH STREET** **NJ SHWS** **S109838342**
North **101 W 6TH ST** **N/A**
1/2-1 **BAYONNE CITY, NJ 07002**
0.940 mi.
4963 ft. **Site 1 of 2 in cluster GK**

Actual:
21 ft.

Focus Map:
2

SHWS:
Name: 101 WEST 6TH STREET
Address: 101 W 6TH ST
City,State,Zip: BAYONNE CITY, NJ
Site ID: 396927
Status: Closed
Home Owner: Yes
PI Number: 496647

Detail As Of April 2012:
X Coord Site: Not reported
X Coord PI: Not reported
Y Coord Site: Not reported
Y Coord PI: Not reported

GK939 **105 WEST 6TH STREET** **NJ SHWS** **S110511768**
North **105 W 6TH ST** **N/A**
1/2-1 **BAYONNE CITY, NJ**
0.941 mi.
4971 ft. **Site 2 of 2 in cluster GK**

Actual:
20 ft.

Focus Map:
2

SHWS:
Name: 105 WEST 6TH STREET
Address: 105 W 6TH ST
City,State,Zip: BAYONNE CITY, NJ
Site ID: 414371
Status: Closed
Home Owner: Yes
PI Number: 519337

Detail As Of April 2012:
X Coord Site: Not reported
X Coord PI: Not reported
Y Coord Site: Not reported
Y Coord PI: Not reported

GL940 **ICI AMERICAS INC** **NJ SHWS** **S108973377**
North **229 E 22ND STREET** **NJ ENG CONTROLS** **N/A**
1/2-1 **BAYONNE, NJ 07002** **NJ INST CONTROL**
0.943 mi. **NJ BROWNFIELDS**
4978 ft. **Site 1 of 2 in cluster GL** **NJ NPDES**

Actual:
19 ft.

Focus Map:
2

SHWS:
Name: AGC CHEMICALS AMERICAS INC
Address: 229 E 22ND ST
City,State,Zip: BAYONNE CITY, NJ
Site ID: 7666

ICI AMERICAS INC (Continued) **S108973377**

Status: Active
Home Owner: No
PI Number: 014960

Detail As Of April 2012:
X Coord Site: Not reported
X Coord PI: Not reported
Y Coord Site: Not reported
Y Coord PI: Not reported

NJ ENGINEERING CONTROLS:
Site ID: 7666
Pi Number: 005822
PI Name: FORMER EXXON BAYONNE TERMINAL
Owner Name: ,
DER Filed Date: 10/28/2011
DER Lifted Date: Not reported
Der Deed Usage (si): Restricted
Deed Specific Requirement: Permeable Cover
Deeds Parameter Desc: Antimony
Deeds Depth: 0.50
Comments: Not reported

Site ID: 7666
Pi Number: 005822
PI Name: FORMER EXXON BAYONNE TERMINAL
Owner Name: ,
DER Filed Date: 10/28/2011
DER Lifted Date: Not reported
Der Deed Usage (si): Restricted
Deed Specific Requirement: Permeable Cover
Deeds Parameter Desc: Arsenic
Deeds Depth: 0.50
Comments: Not reported

Site ID: 7666
Pi Number: 005822
PI Name: FORMER EXXON BAYONNE TERMINAL
Owner Name: ,
DER Filed Date: 10/28/2011
DER Lifted Date: Not reported
Der Deed Usage (si): Restricted
Deed Specific Requirement: Permeable Cover
Deeds Parameter Desc: Barium
Deeds Depth: 0.50
Comments: Not reported

Site ID: 7666
Pi Number: 005822
PI Name: FORMER EXXON BAYONNE TERMINAL
Owner Name: ,
DER Filed Date: 10/28/2011
DER Lifted Date: Not reported
Der Deed Usage (si): Restricted
Deed Specific Requirement: Permeable Cover
Deeds Parameter Desc: Benzene
Deeds Depth: 0.50

ICI AMERICAS INC (Continued) **S108973377**

Comments: Not reported

Site ID: 7666
Pi Number: 005822
PI Name: FORMER EXXON BAYONNE TERMINAL
Owner Name: ,
DER Filed Date: 10/28/2011
DER Lifted Date: Not reported
Der Deed Usage (si): Restricted
Deed Specific Requirement: Permeable Cover
Deeds Parameter Desc: Benzo(a)anthracene
Deeds Depth: 0.50
Comments: Not reported

Site ID: 7666
Pi Number: 005822
PI Name: FORMER EXXON BAYONNE TERMINAL
Owner Name: ,
DER Filed Date: 10/28/2011
DER Lifted Date: Not reported
Der Deed Usage (si): Restricted
Deed Specific Requirement: Permeable Cover
Deeds Parameter Desc: Benzo(a)pyrene
Deeds Depth: 0.50
Comments: Not reported

Site ID: 7666
Pi Number: 005822
PI Name: FORMER EXXON BAYONNE TERMINAL
Owner Name: ,
DER Filed Date: 10/28/2011
DER Lifted Date: Not reported
Der Deed Usage (si): Restricted
Deed Specific Requirement: Permeable Cover
Deeds Parameter Desc: Benzo(b)fluoranthene
Deeds Depth: 0.50
Comments: Not reported

Site ID: 7666
Pi Number: 005822
PI Name: FORMER EXXON BAYONNE TERMINAL
Owner Name: ,
DER Filed Date: 10/28/2011
DER Lifted Date: Not reported
Der Deed Usage (si): Restricted
Deed Specific Requirement: Permeable Cover
Deeds Parameter Desc: Benzo(k)fluoranthene
Deeds Depth: 0.50
Comments: Not reported

Site ID: 7666
Pi Number: 005822
PI Name: FORMER EXXON BAYONNE TERMINAL
Owner Name: ,
DER Filed Date: 10/28/2011
DER Lifted Date: Not reported
Der Deed Usage (si): Restricted

ICI AMERICAS INC (Continued) **S108973377**

Deed Specific Requirement: Permeable Cover
Deeds Parameter Desc: Bis (2-ethylhexyl) phthalate
Deeds Depth: 0.50
Comments: Not reported

Site ID: 7666
Pi Number: 005822
PI Name: FORMER EXXON BAYONNE TERMINAL
Owner Name: ,
DER Filed Date: 10/28/2011
DER Lifted Date: Not reported
Der Deed Usage (si): Restricted
Deed Specific Requirement: Permeable Cover
Deeds Parameter Desc: Chlorobenzene
Deeds Depth: 0.50
Comments: Not reported

Site ID: 7666
Pi Number: 005822
PI Name: FORMER EXXON BAYONNE TERMINAL
Owner Name: ,
DER Filed Date: 10/28/2011
DER Lifted Date: Not reported
Der Deed Usage (si): Restricted
Deed Specific Requirement: Permeable Cover
Deeds Parameter Desc: Chromium
Deeds Depth: 0.50
Comments: Not reported

Site ID: 7666
Pi Number: 005822
PI Name: FORMER EXXON BAYONNE TERMINAL
Owner Name: ,
DER Filed Date: 10/28/2011
DER Lifted Date: Not reported
Der Deed Usage (si): Restricted
Deed Specific Requirement: Permeable Cover
Deeds Parameter Desc: Chrysene
Deeds Depth: 0.50
Comments: Not reported

Site ID: 7666
Pi Number: 005822
PI Name: FORMER EXXON BAYONNE TERMINAL
Owner Name: ,
DER Filed Date: 10/28/2011
DER Lifted Date: Not reported
Der Deed Usage (si): Restricted
Deed Specific Requirement: Permeable Cover
Deeds Parameter Desc: Copper
Deeds Depth: 0.50
Comments: Not reported

Site ID: 7666
Pi Number: 005822
PI Name: FORMER EXXON BAYONNE TERMINAL
Owner Name: ,

ICI AMERICAS INC (Continued) **S108973377**

DER Filed Date: 10/28/2011
DER Lifted Date: Not reported
Der Deed Usage (si): Restricted
Deed Specific Requirement: Permeable Cover
Deeds Parameter Desc: DDD (4,4'-)
Deeds Depth: 0.50
Comments: Not reported

Site ID: 7666
Pi Number: 005822
PI Name: FORMER EXXON BAYONNE TERMINAL
Owner Name: ,
DER Filed Date: 10/28/2011
DER Lifted Date: Not reported
Der Deed Usage (si): Restricted
Deed Specific Requirement: Permeable Cover
Deeds Parameter Desc: DDE (4,4'-)
Deeds Depth: 0.50
Comments: Not reported

Site ID: 7666
Pi Number: 005822
PI Name: FORMER EXXON BAYONNE TERMINAL
Owner Name: ,
DER Filed Date: 10/28/2011
DER Lifted Date: Not reported
Der Deed Usage (si): Restricted
Deed Specific Requirement: Permeable Cover
Deeds Parameter Desc: Dieldrin
Deeds Depth: 0.50
Comments: Not reported

Site ID: 7666
Pi Number: 005822
PI Name: FORMER EXXON BAYONNE TERMINAL
Owner Name: ,
DER Filed Date: 10/28/2011
DER Lifted Date: Not reported
Der Deed Usage (si): Restricted
Deed Specific Requirement: Permeable Cover
Deeds Parameter Desc: Indeno(1,2,3-cd)pyrene
Deeds Depth: 0.50
Comments: Not reported

Site ID: 7666
Pi Number: 005822
PI Name: FORMER EXXON BAYONNE TERMINAL
Owner Name: ,
DER Filed Date: 10/28/2011
DER Lifted Date: Not reported
Der Deed Usage (si): Restricted
Deed Specific Requirement: Permeable Cover
Deeds Parameter Desc: Lead
Deeds Depth: 0.50
Comments: Not reported

Site ID: 7666

ICI AMERICAS INC (Continued) **S108973377**

Pi Number: 005822
PI Name: FORMER EXXON BAYONNE TERMINAL
Owner Name: ,
DER Filed Date: 10/28/2011
DER Lifted Date: Not reported
Der Deed Usage (si): Restricted
Deed Specific Requirement: Permeable Cover
Deeds Parameter Desc: Nickel
Deeds Depth: 0.50
Comments: Not reported

Site ID: 7666
Pi Number: 005822
PI Name: FORMER EXXON BAYONNE TERMINAL
Owner Name: ,
DER Filed Date: 10/28/2011
DER Lifted Date: Not reported
Der Deed Usage (si): Restricted
Deed Specific Requirement: Permeable Cover
Deeds Parameter Desc: Thallium
Deeds Depth: 0.50
Comments: Not reported

Site ID: 7666
Pi Number: 005822
PI Name: FORMER EXXON BAYONNE TERMINAL
Owner Name: ,
DER Filed Date: 10/28/2011
DER Lifted Date: Not reported
Der Deed Usage (si): Restricted
Deed Specific Requirement: Permeable Cover
Deeds Parameter Desc: Total Petroleum Hydrocarbons
Deeds Depth: 0.50
Comments: Not reported

Site ID: 7666
Pi Number: 005822
PI Name: FORMER EXXON BAYONNE TERMINAL
Owner Name: ,
DER Filed Date: 10/28/2011
DER Lifted Date: Not reported
Der Deed Usage (si): Restricted
Deed Specific Requirement: Permeable Cover
Deeds Parameter Desc: Xylenes (total)
Deeds Depth: 0.50
Comments: Not reported

Site ID: 7666
Pi Number: 005822
PI Name: FORMER EXXON BAYONNE TERMINAL
Owner Name: ,
DER Filed Date: 10/28/2011
DER Lifted Date: Not reported
Der Deed Usage (si): Restricted
Deed Specific Requirement: Soil
Deeds Parameter Desc: Antimony
Deeds Depth: 0.50

ICI AMERICAS INC (Continued) **S108973377**

Comments: Not reported

Site ID: 7666
Pi Number: 005822
PI Name: FORMER EXXON BAYONNE TERMINAL
Owner Name: ,
DER Filed Date: 10/28/2011
DER Lifted Date: Not reported
Der Deed Usage (si): Restricted
Deed Specific Requirement: Soil
Deeds Parameter Desc: Arsenic
Deeds Depth: 0.50
Comments: Not reported

Site ID: 7666
Pi Number: 005822
PI Name: FORMER EXXON BAYONNE TERMINAL
Owner Name: ,
DER Filed Date: 10/28/2011
DER Lifted Date: Not reported
Der Deed Usage (si): Restricted
Deed Specific Requirement: Soil
Deeds Parameter Desc: Barium
Deeds Depth: 0.50
Comments: Not reported

Site ID: 7666
Pi Number: 005822
PI Name: FORMER EXXON BAYONNE TERMINAL
Owner Name: ,
DER Filed Date: 10/28/2011
DER Lifted Date: Not reported
Der Deed Usage (si): Restricted
Deed Specific Requirement: Soil
Deeds Parameter Desc: Benzene
Deeds Depth: 0.50
Comments: Not reported

Site ID: 7666
Pi Number: 005822
PI Name: FORMER EXXON BAYONNE TERMINAL
Owner Name: ,
DER Filed Date: 10/28/2011
DER Lifted Date: Not reported
Der Deed Usage (si): Restricted
Deed Specific Requirement: Soil
Deeds Parameter Desc: Benzo(a)anthracene
Deeds Depth: 0.50
Comments: Not reported

Site ID: 7666
Pi Number: 005822
PI Name: FORMER EXXON BAYONNE TERMINAL
Owner Name: ,
DER Filed Date: 10/28/2011
DER Lifted Date: Not reported
Der Deed Usage (si): Restricted

ICI AMERICAS INC (Continued) **S108973377**

Deed Specific Requirement: Soil
Deeds Parameter Desc: Benzo(a)pyrene
Deeds Depth: 0.50
Comments: Not reported

Site ID: 7666
Pi Number: 005822
PI Name: FORMER EXXON BAYONNE TERMINAL
Owner Name: ,
DER Filed Date: 10/28/2011
DER Lifted Date: Not reported
Der Deed Usage (si): Restricted
Deed Specific Requirement: Soil
Deeds Parameter Desc: Benzo(b)fluoranthene
Deeds Depth: 0.50
Comments: Not reported

Site ID: 7666
Pi Number: 005822
PI Name: FORMER EXXON BAYONNE TERMINAL
Owner Name: ,
DER Filed Date: 10/28/2011
DER Lifted Date: Not reported
Der Deed Usage (si): Restricted
Deed Specific Requirement: Soil
Deeds Parameter Desc: Benzo(k)fluoranthene
Deeds Depth: 0.50
Comments: Not reported

Site ID: 7666
Pi Number: 005822
PI Name: FORMER EXXON BAYONNE TERMINAL
Owner Name: ,
DER Filed Date: 10/28/2011
DER Lifted Date: Not reported
Der Deed Usage (si): Restricted
Deed Specific Requirement: Soil
Deeds Parameter Desc: Bis (2-ethylhexyl) phthalate
Deeds Depth: 0.50
Comments: Not reported

Site ID: 7666
Pi Number: 005822
PI Name: FORMER EXXON BAYONNE TERMINAL
Owner Name: ,
DER Filed Date: 10/28/2011
DER Lifted Date: Not reported
Der Deed Usage (si): Restricted
Deed Specific Requirement: Soil
Deeds Parameter Desc: Chlorobenzene
Deeds Depth: 0.50
Comments: Not reported

Site ID: 7666
Pi Number: 005822
PI Name: FORMER EXXON BAYONNE TERMINAL
Owner Name: ,

ICI AMERICAS INC (Continued) **S108973377**

DER Filed Date: 10/28/2011
DER Lifted Date: Not reported
Der Deed Usage (si): Restricted
Deed Specific Requirement: Soil
Deeds Parameter Desc: Chromium
Deeds Depth: 0.50
Comments: Not reported

Site ID: 7666
Pi Number: 005822
PI Name: FORMER EXXON BAYONNE TERMINAL
Owner Name: ,
DER Filed Date: 10/28/2011
DER Lifted Date: Not reported
Der Deed Usage (si): Restricted
Deed Specific Requirement: Soil
Deeds Parameter Desc: Chrysene
Deeds Depth: 0.50
Comments: Not reported

Site ID: 7666
Pi Number: 005822
PI Name: FORMER EXXON BAYONNE TERMINAL
Owner Name: ,
DER Filed Date: 10/28/2011
DER Lifted Date: Not reported
Der Deed Usage (si): Restricted
Deed Specific Requirement: Soil
Deeds Parameter Desc: Copper
Deeds Depth: 0.50
Comments: Not reported

Site ID: 7666
Pi Number: 005822
PI Name: FORMER EXXON BAYONNE TERMINAL
Owner Name: ,
DER Filed Date: 10/28/2011
DER Lifted Date: Not reported
Der Deed Usage (si): Restricted
Deed Specific Requirement: Soil
Deeds Parameter Desc: DDD (4,4'-)
Deeds Depth: 0.50
Comments: Not reported

Site ID: 7666
Pi Number: 005822
PI Name: FORMER EXXON BAYONNE TERMINAL
Owner Name: ,
DER Filed Date: 10/28/2011
DER Lifted Date: Not reported
Der Deed Usage (si): Restricted
Deed Specific Requirement: Soil
Deeds Parameter Desc: DDE (4,4'-)
Deeds Depth: 0.50
Comments: Not reported

Site ID: 7666

ICI AMERICAS INC (Continued) **S108973377**

Pi Number: 005822
PI Name: FORMER EXXON BAYONNE TERMINAL
Owner Name: ,
DER Filed Date: 10/28/2011
DER Lifted Date: Not reported
Der Deed Usage (si): Restricted
Deed Specific Requirement: Soil
Deeds Parameter Desc: Dieldrin
Deeds Depth: 0.50
Comments: Not reported

Site ID: 7666
Pi Number: 005822
PI Name: FORMER EXXON BAYONNE TERMINAL
Owner Name: ,
DER Filed Date: 10/28/2011
DER Lifted Date: Not reported
Der Deed Usage (si): Restricted
Deed Specific Requirement: Soil
Deeds Parameter Desc: Indeno(1,2,3-cd)pyrene
Deeds Depth: 0.50
Comments: Not reported

Site ID: 7666
Pi Number: 005822
PI Name: FORMER EXXON BAYONNE TERMINAL
Owner Name: ,
DER Filed Date: 10/28/2011
DER Lifted Date: Not reported
Der Deed Usage (si): Restricted
Deed Specific Requirement: Soil
Deeds Parameter Desc: Lead
Deeds Depth: 0.50
Comments: Not reported

Site ID: 7666
Pi Number: 005822
PI Name: FORMER EXXON BAYONNE TERMINAL
Owner Name: ,
DER Filed Date: 10/28/2011
DER Lifted Date: Not reported
Der Deed Usage (si): Restricted
Deed Specific Requirement: Soil
Deeds Parameter Desc: Nickel
Deeds Depth: 0.50
Comments: Not reported

Site ID: 7666
Pi Number: 005822
PI Name: FORMER EXXON BAYONNE TERMINAL
Owner Name: ,
DER Filed Date: 10/28/2011
DER Lifted Date: Not reported
Der Deed Usage (si): Restricted
Deed Specific Requirement: Soil
Deeds Parameter Desc: Thallium
Deeds Depth: 0.50

ICI AMERICAS INC (Continued) **S108973377**

Comments:	Not reported
Site ID:	7666
Pi Number:	005822
PI Name:	FORMER EXXON BAYONNE TERMINAL
Owner Name:	,
DER Filed Date:	10/28/2011
DER Lifted Date:	Not reported
Der Deed Usage (si):	Restricted
Deed Specific Requirement:	Soil
Deeds Parameter Desc:	Total Petroleum Hydrocarbons
Deeds Depth:	0.50
Comments:	Not reported
Site ID:	7666
Pi Number:	005822
PI Name:	FORMER EXXON BAYONNE TERMINAL
Owner Name:	,
DER Filed Date:	10/28/2011
DER Lifted Date:	Not reported
Der Deed Usage (si):	Restricted
Deed Specific Requirement:	Soil
Deeds Parameter Desc:	Xylenes (total)
Deeds Depth:	0.50
Comments:	Not reported
Site ID:	7666
Pi Number:	005822
PI Name:	FORMER EXXON BAYONNE TERMINAL
Owner Name:	,
DER Filed Date:	01/09/2014
DER Lifted Date:	Not reported
Der Deed Usage (si):	Restricted
Deed Specific Requirement:	Imperm. Cover
Deeds Parameter Desc:	Arsenic
Deeds Depth:	7.00
Comments:	Permiable cover and imperm. cover above has the following specific meanings: Soil Cap: a layer of sand, geosynthetic clay liner layer (GCL) and topsoil on top of GCL in Closed Cell. Solidified Sediment and Soils: Solidified to 10 to the negative 5th cm/sec permeability in the Closed Cell. Thickness is 17.45 ft in the center and 13.34 feet at perimeter in the closed cell. Subaqeous Cap: Composed of granular sand amended with organic carbon installed in the Open Cell. Sheet Pile Wall b/w cells
Site ID:	7666
Pi Number:	005822
PI Name:	FORMER EXXON BAYONNE TERMINAL
Owner Name:	,
DER Filed Date:	01/09/2014
DER Lifted Date:	Not reported
Der Deed Usage (si):	Restricted
Deed Specific Requirement:	Imperm. Cover
Deeds Parameter Desc:	Benzene
Deeds Depth:	8.00
Comments:	Permiable cover and imperm. cover above has the following specific meanings: Soil Cap: a layer of sand, geosynthetic clay liner layer

ICI AMERICAS INC (Continued) **S108973377**

(GCL) and topsoil on top of GCL in Closed Cell. Solidified Sediment and Soils: Solidified to 10 to the negative 5th cm/sec permeability in the Closed Cell. Thickness is 17.45 ft in the center and 13.34 feet at perimeter in the closed cell. Subaqeous Cap: Composed of granular sand amended with organic carbon installed in the Open Cell. Sheet Pile Wall b/w cells

Site ID:	7666
Pi Number:	005822
PI Name:	FORMER EXXON BAYONNE TERMINAL
Owner Name:	,
DER Filed Date:	01/09/2014
DER Lifted Date:	Not reported
Der Deed Usage (si):	Restricted
Deed Specific Requirement:	Imperm. Cover
Deeds Parameter Desc:	Benzo(a)anthracene
Deeds Depth:	8.00
Comments:	Permiable cover and imperm. cover above has the following specific meanings: Soil Cap: a layer of sand, geosynthetic clay liner layer (GCL) and topsoil on top of GCL in Closed Cell. Solidified Sediment and Soils: Solidified to 10 to the negative 5th cm/sec permeability in the Closed Cell. Thickness is 17.45 ft in the center and 13.34 feet at perimeter in the closed cell. Subaqeous Cap: Composed of granular sand amended with organic carbon installed in the Open Cell. Sheet Pile Wall b/w cells

Site ID:	7666
Pi Number:	005822
PI Name:	FORMER EXXON BAYONNE TERMINAL
Owner Name:	,
DER Filed Date:	01/09/2014
DER Lifted Date:	Not reported
Der Deed Usage (si):	Restricted
Deed Specific Requirement:	Imperm. Cover
Deeds Parameter Desc:	Benzo(a)pyrene
Deeds Depth:	8.00
Comments:	Permiable cover and imperm. cover above has the following specific meanings: Soil Cap: a layer of sand, geosynthetic clay liner layer (GCL) and topsoil on top of GCL in Closed Cell. Solidified Sediment and Soils: Solidified to 10 to the negative 5th cm/sec permeability in the Closed Cell. Thickness is 17.45 ft in the center and 13.34 feet at perimeter in the closed cell. Subaqeous Cap: Composed of granular sand amended with organic carbon installed in the Open Cell. Sheet Pile Wall b/w cells

Site ID:	7666
Pi Number:	005822
PI Name:	FORMER EXXON BAYONNE TERMINAL
Owner Name:	,
DER Filed Date:	01/09/2014
DER Lifted Date:	Not reported
Der Deed Usage (si):	Restricted
Deed Specific Requirement:	Imperm. Cover
Deeds Parameter Desc:	Benzo(b)fluoranthene
Deeds Depth:	8.00
Comments:	Permiable cover and imperm. cover above has the following specific meanings: Soil Cap: a layer of sand, geosynthetic clay liner layer

ICI AMERICAS INC (Continued) **S108973377**

(GCL) and topsoil on top of GCL in Closed Cell. Solidified Sediment and Soils: Solidified to 10 to the negative 5th cm/sec permeability in the Closed Cell. Thickness is 17.45 ft in the center and 13.34 feet at perimeter in the closed cell. Subaqeous Cap: Composed of granular sand amended with organic carbon installed in the Open Cell. Sheet Pile Wall b/w cells

Site ID:	7666
Pi Number:	005822
PI Name:	FORMER EXXON BAYONNE TERMINAL
Owner Name:	,
DER Filed Date:	01/09/2014
DER Lifted Date:	Not reported
Der Deed Usage (si):	Restricted
Deed Specific Requirement:	Imperm. Cover
Deeds Parameter Desc:	Dibenzo(a,h)anthracene
Deeds Depth:	8.00
Comments:	Permiable cover and imperm. cover above has the following specific meanings: Soil Cap: a layer of sand, geosynthetic clay liner layer (GCL) and topsoil on top of GCL in Closed Cell. Solidified Sediment and Soils: Solidified to 10 to the negative 5th cm/sec permeability in the Closed Cell. Thickness is 17.45 ft in the center and 13.34 feet at perimeter in the closed cell. Subaqeous Cap: Composed of granular sand amended with organic carbon installed in the Open Cell. Sheet Pile Wall b/w cells

Site ID:	7666
Pi Number:	005822
PI Name:	FORMER EXXON BAYONNE TERMINAL
Owner Name:	,
DER Filed Date:	01/09/2014
DER Lifted Date:	Not reported
Der Deed Usage (si):	Restricted
Deed Specific Requirement:	Imperm. Cover
Deeds Parameter Desc:	Indeno(1,2,3-cd)pyrene
Deeds Depth:	7.00
Comments:	Permiable cover and imperm. cover above has the following specific meanings: Soil Cap: a layer of sand, geosynthetic clay liner layer (GCL) and topsoil on top of GCL in Closed Cell. Solidified Sediment and Soils: Solidified to 10 to the negative 5th cm/sec permeability in the Closed Cell. Thickness is 17.45 ft in the center and 13.34 feet at perimeter in the closed cell. Subaqeous Cap: Composed of granular sand amended with organic carbon installed in the Open Cell. Sheet Pile Wall b/w cells

Site ID:	7666
Pi Number:	005822
PI Name:	FORMER EXXON BAYONNE TERMINAL
Owner Name:	,
DER Filed Date:	01/09/2014
DER Lifted Date:	Not reported
Der Deed Usage (si):	Restricted
Deed Specific Requirement:	Imperm. Cover
Deeds Parameter Desc:	Lead
Deeds Depth:	10.00
Comments:	Permiable cover and imperm. cover above has the following specific meanings: Soil Cap: a layer of sand, geosynthetic clay liner layer

ICI AMERICAS INC (Continued) **S108973377**

(GCL) and topsoil on top of GCL in Closed Cell. Solidified Sediment and Soils: Solidified to 10 to the negative 5th cm/sec permeability in the Closed Cell. Thickness is 17.45 ft in the center and 13.34 feet at perimeter in the closed cell. Subaqeous Cap: Composed of granular sand amended with organic carbon installed in the Open Cell. Sheet Pile Wall b/w cells

Site ID:	7666
Pi Number:	005822
PI Name:	FORMER EXXON BAYONNE TERMINAL
Owner Name:	,
DER Filed Date:	01/09/2014
DER Lifted Date:	Not reported
Der Deed Usage (si):	Restricted
Deed Specific Requirement:	Imperm. Cover
Deeds Parameter Desc:	Mercury
Deeds Depth:	0.10
Comments:	Permiable cover and imperm. cover above has the following specific meanings: Soil Cap: a layer of sand, geosynthetic clay liner layer (GCL) and topsoil on top of GCL in Closed Cell. Solidified Sediment and Soils: Solidified to 10 to the negative 5th cm/sec permeability in the Closed Cell. Thickness is 17.45 ft in the center and 13.34 feet at perimeter in the closed cell. Subaqeous Cap: Composed of granular sand amended with organic carbon installed in the Open Cell. Sheet Pile Wall b/w cells

Site ID:	7666
Pi Number:	005822
PI Name:	FORMER EXXON BAYONNE TERMINAL
Owner Name:	,
DER Filed Date:	01/09/2014
DER Lifted Date:	Not reported
Der Deed Usage (si):	Restricted
Deed Specific Requirement:	Imperm. Cover
Deeds Parameter Desc:	Naphthalene
Deeds Depth:	8.00
Comments:	Permiable cover and imperm. cover above has the following specific meanings: Soil Cap: a layer of sand, geosynthetic clay liner layer (GCL) and topsoil on top of GCL in Closed Cell. Solidified Sediment and Soils: Solidified to 10 to the negative 5th cm/sec permeability in the Closed Cell. Thickness is 17.45 ft in the center and 13.34 feet at perimeter in the closed cell. Subaqeous Cap: Composed of granular sand amended with organic carbon installed in the Open Cell. Sheet Pile Wall b/w cells

Site ID:	7666
Pi Number:	005822
PI Name:	FORMER EXXON BAYONNE TERMINAL
Owner Name:	,
DER Filed Date:	01/09/2014
DER Lifted Date:	Not reported
Der Deed Usage (si):	Restricted
Deed Specific Requirement:	Imperm. Cover
Deeds Parameter Desc:	Polychlorinated biphenyls (PCBs)
Deeds Depth:	4.00
Comments:	Permiable cover and imperm. cover above has the following specific meanings: Soil Cap: a layer of sand, geosynthetic clay liner layer

ICI AMERICAS INC (Continued) **S108973377**

(GCL) and topsoil on top of GCL in Closed Cell. Solidified Sediment and Soils: Solidified to 10 to the negative 5th cm/sec permeability in the Closed Cell. Thickness is 17.45 ft in the center and 13.34 feet at perimeter in the closed cell. Subaqeous Cap: Composed of granular sand amended with organic carbon installed in the Open Cell. Sheet Pile Wall b/w cells

Site ID:	7666
Pi Number:	005822
PI Name:	FORMER EXXON BAYONNE TERMINAL
Owner Name:	,
DER Filed Date:	01/09/2014
DER Lifted Date:	Not reported
Der Deed Usage (si):	Restricted
Deed Specific Requirement:	Permeable Cover
Deeds Parameter Desc:	Arsenic
Deeds Depth:	7.00
Comments:	Permiable cover and imperm. cover above has the following specific meanings: Soil Cap: a layer of sand, geosynthetic clay liner layer (GCL) and topsoil on top of GCL in Closed Cell. Solidified Sediment and Soils: Solidified to 10 to the negative 5th cm/sec permeability in the Closed Cell. Thickness is 17.45 ft in the center and 13.34 feet at perimeter in the closed cell. Subaqeous Cap: Composed of granular sand amended with organic carbon installed in the Open Cell. Sheet Pile Wall b/w cells

Site ID:	7666
Pi Number:	005822
PI Name:	FORMER EXXON BAYONNE TERMINAL
Owner Name:	,
DER Filed Date:	01/09/2014
DER Lifted Date:	Not reported
Der Deed Usage (si):	Restricted
Deed Specific Requirement:	Permeable Cover
Deeds Parameter Desc:	Benzene
Deeds Depth:	8.00
Comments:	Permiable cover and imperm. cover above has the following specific meanings: Soil Cap: a layer of sand, geosynthetic clay liner layer (GCL) and topsoil on top of GCL in Closed Cell. Solidified Sediment and Soils: Solidified to 10 to the negative 5th cm/sec permeability in the Closed Cell. Thickness is 17.45 ft in the center and 13.34 feet at perimeter in the closed cell. Subaqeous Cap: Composed of granular sand amended with organic carbon installed in the Open Cell. Sheet Pile Wall b/w cells

Site ID:	7666
Pi Number:	005822
PI Name:	FORMER EXXON BAYONNE TERMINAL
Owner Name:	,
DER Filed Date:	01/09/2014
DER Lifted Date:	Not reported
Der Deed Usage (si):	Restricted
Deed Specific Requirement:	Permeable Cover
Deeds Parameter Desc:	Benzo(a)anthracene
Deeds Depth:	8.00
Comments:	Permiable cover and imperm. cover above has the following specific meanings: Soil Cap: a layer of sand, geosynthetic clay liner layer

ICI AMERICAS INC (Continued) **S108973377**

(GCL) and topsoil on top of GCL in Closed Cell. Solidified Sediment and Soils: Solidified to 10 to the negative 5th cm/sec permeability in the Closed Cell. Thickness is 17.45 ft in the center and 13.34 feet at perimeter in the closed cell. Subaqeous Cap: Composed of granular sand amended with organic carbon installed in the Open Cell. Sheet Pile Wall b/w cells

Site ID:	7666
Pi Number:	005822
PI Name:	FORMER EXXON BAYONNE TERMINAL
Owner Name:	,
DER Filed Date:	01/09/2014
DER Lifted Date:	Not reported
Der Deed Usage (si):	Restricted
Deed Specific Requirement:	Permeable Cover
Deeds Parameter Desc:	Benzo(a)pyrene
Deeds Depth:	8.00
Comments:	Permiable cover and imperm. cover above has the following specific meanings: Soil Cap: a layer of sand, geosynthetic clay liner layer (GCL) and topsoil on top of GCL in Closed Cell. Solidified Sediment and Soils: Solidified to 10 to the negative 5th cm/sec permeability in the Closed Cell. Thickness is 17.45 ft in the center and 13.34 feet at perimeter in the closed cell. Subaqeous Cap: Composed of granular sand amended with organic carbon installed in the Open Cell. Sheet Pile Wall b/w cells

Site ID:	7666
Pi Number:	005822
PI Name:	FORMER EXXON BAYONNE TERMINAL
Owner Name:	,
DER Filed Date:	01/09/2014
DER Lifted Date:	Not reported
Der Deed Usage (si):	Restricted
Deed Specific Requirement:	Permeable Cover
Deeds Parameter Desc:	Benzo(b)fluoranthene
Deeds Depth:	8.00
Comments:	Permiable cover and imperm. cover above has the following specific meanings: Soil Cap: a layer of sand, geosynthetic clay liner layer (GCL) and topsoil on top of GCL in Closed Cell. Solidified Sediment and Soils: Solidified to 10 to the negative 5th cm/sec permeability in the Closed Cell. Thickness is 17.45 ft in the center and 13.34 feet at perimeter in the closed cell. Subaqeous Cap: Composed of granular sand amended with organic carbon installed in the Open Cell. Sheet Pile Wall b/w cells

Site ID:	7666
Pi Number:	005822
PI Name:	FORMER EXXON BAYONNE TERMINAL
Owner Name:	,
DER Filed Date:	01/09/2014
DER Lifted Date:	Not reported
Der Deed Usage (si):	Restricted
Deed Specific Requirement:	Permeable Cover
Deeds Parameter Desc:	Dibenzo(a,h)anthracene
Deeds Depth:	8.00
Comments:	Permiable cover and imperm. cover above has the following specific meanings: Soil Cap: a layer of sand, geosynthetic clay liner layer

ICI AMERICAS INC (Continued) **S108973377**

(GCL) and topsoil on top of GCL in Closed Cell. Solidified Sediment and Soils: Solidified to 10 to the negative 5th cm/sec permeability in the Closed Cell. Thickness is 17.45 ft in the center and 13.34 feet at perimeter in the closed cell. Subaqeous Cap: Composed of granular sand amended with organic carbon installed in the Open Cell. Sheet Pile Wall b/w cells

Site ID:	7666
Pi Number:	005822
PI Name:	FORMER EXXON BAYONNE TERMINAL
Owner Name:	,
DER Filed Date:	01/09/2014
DER Lifted Date:	Not reported
Der Deed Usage (si):	Restricted
Deed Specific Requirement:	Permeable Cover
Deeds Parameter Desc:	Indeno(1,2,3-cd)pyrene
Deeds Depth:	7.00
Comments:	Permiable cover and imperm. cover above has the following specific meanings: Soil Cap: a layer of sand, geosynthetic clay liner layer (GCL) and topsoil on top of GCL in Closed Cell. Solidified Sediment and Soils: Solidified to 10 to the negative 5th cm/sec permeability in the Closed Cell. Thickness is 17.45 ft in the center and 13.34 feet at perimeter in the closed cell. Subaqeous Cap: Composed of granular sand amended with organic carbon installed in the Open Cell. Sheet Pile Wall b/w cells

Site ID:	7666
Pi Number:	005822
PI Name:	FORMER EXXON BAYONNE TERMINAL
Owner Name:	,
DER Filed Date:	01/09/2014
DER Lifted Date:	Not reported
Der Deed Usage (si):	Restricted
Deed Specific Requirement:	Permeable Cover
Deeds Parameter Desc:	Lead
Deeds Depth:	10.00
Comments:	Permiable cover and imperm. cover above has the following specific meanings: Soil Cap: a layer of sand, geosynthetic clay liner layer (GCL) and topsoil on top of GCL in Closed Cell. Solidified Sediment and Soils: Solidified to 10 to the negative 5th cm/sec permeability in the Closed Cell. Thickness is 17.45 ft in the center and 13.34 feet at perimeter in the closed cell. Subaqeous Cap: Composed of granular sand amended with organic carbon installed in the Open Cell. Sheet Pile Wall b/w cells

Site ID:	7666
Pi Number:	005822
PI Name:	FORMER EXXON BAYONNE TERMINAL
Owner Name:	,
DER Filed Date:	01/09/2014
DER Lifted Date:	Not reported
Der Deed Usage (si):	Restricted
Deed Specific Requirement:	Permeable Cover
Deeds Parameter Desc:	Mercury
Deeds Depth:	0.10
Comments:	Permiable cover and imperm. cover above has the following specific meanings: Soil Cap: a layer of sand, geosynthetic clay liner layer

ICI AMERICAS INC (Continued) **S108973377**

(GCL) and topsoil on top of GCL in Closed Cell. Solidified Sediment and Soils: Solidified to 10 to the negative 5th cm/sec permeability in the Closed Cell. Thickness is 17.45 ft in the center and 13.34 feet at perimeter in the closed cell. Subaqeous Cap: Composed of granular sand amended with organic carbon installed in the Open Cell. Sheet Pile Wall b/w cells

Site ID:	7666
Pi Number:	005822
PI Name:	FORMER EXXON BAYONNE TERMINAL
Owner Name:	,
DER Filed Date:	01/09/2014
DER Lifted Date:	Not reported
Der Deed Usage (si):	Restricted
Deed Specific Requirement:	Permeable Cover
Deeds Parameter Desc:	Naphthalene
Deeds Depth:	8.00
Comments:	Permiable cover and imperm. cover above has the following specific meanings: Soil Cap: a layer of sand, geosynthetic clay liner layer (GCL) and topsoil on top of GCL in Closed Cell. Solidified Sediment and Soils: Solidified to 10 to the negative 5th cm/sec permeability in the Closed Cell. Thickness is 17.45 ft in the center and 13.34 feet at perimeter in the closed cell. Subaqeous Cap: Composed of granular sand amended with organic carbon installed in the Open Cell. Sheet Pile Wall b/w cells

Site ID:	7666
Pi Number:	005822
PI Name:	FORMER EXXON BAYONNE TERMINAL
Owner Name:	,
DER Filed Date:	01/09/2014
DER Lifted Date:	Not reported
Der Deed Usage (si):	Restricted
Deed Specific Requirement:	Permeable Cover
Deeds Parameter Desc:	Polychlorinated biphenyls (PCBs)
Deeds Depth:	4.00
Comments:	Permiable cover and imperm. cover above has the following specific meanings: Soil Cap: a layer of sand, geosynthetic clay liner layer (GCL) and topsoil on top of GCL in Closed Cell. Solidified Sediment and Soils: Solidified to 10 to the negative 5th cm/sec permeability in the Closed Cell. Thickness is 17.45 ft in the center and 13.34 feet at perimeter in the closed cell. Subaqeous Cap: Composed of granular sand amended with organic carbon installed in the Open Cell. Sheet Pile Wall b/w cells

NJ INSTITUTIONAL CONTROL:

Facility ID:	7666
Date Established (SI):	01/11/2017
Date Closed/Lifted (SI):	Not reported
PI Number:	005822
PI Name:	FORMER EXXON BAYONNE TERMINAL
CEA Description (SI):	Acenaphthene
CEA Case Track #:	6946
CEA Duration:	999.00
Intermediate Durations:	Yes

Facility ID: 7666

ICI AMERICAS INC (Continued) **S108973377**

Date Established (SI): 01/11/2017
Date Closed/Lifted (SI): Not reported
PI Number: 005822
PI Name: FORMER EXXON BAYONNE TERMINAL
CEA Description (SI): Acenaphthene
CEA Case Track #: 6947
CEA Duration: 999.00
Intermediate Durations: Yes

Facility ID: 7666
Date Established (SI): 01/11/2017
Date Closed/Lifted (SI): Not reported
PI Number: 005822
PI Name: FORMER EXXON BAYONNE TERMINAL
CEA Description (SI): Acenaphthene
CEA Case Track #: 6948
CEA Duration: 999.00
Intermediate Durations: Yes

Facility ID: 7666
Date Established (SI): 01/11/2017
Date Closed/Lifted (SI): Not reported
PI Number: 005822
PI Name: FORMER EXXON BAYONNE TERMINAL
CEA Description (SI): Acenaphthene
CEA Case Track #: 6952
CEA Duration: 999.00
Intermediate Durations: Yes

Facility ID: 7666
Date Established (SI): 01/11/2017
Date Closed/Lifted (SI): Not reported
PI Number: 005822
PI Name: FORMER EXXON BAYONNE TERMINAL
CEA Description (SI): Acenaphthene
CEA Case Track #: 6954
CEA Duration: 999.00
Intermediate Durations: Yes

Facility ID: 7666
Date Established (SI): 01/11/2017
Date Closed/Lifted (SI): Not reported
PI Number: 005822
PI Name: FORMER EXXON BAYONNE TERMINAL
CEA Description (SI): Acenaphthene
CEA Case Track #: 91130
CEA Duration: 999.00
Intermediate Durations: Yes

Facility ID: 7666
Date Established (SI): 01/11/2017
Date Closed/Lifted (SI): Not reported
PI Number: 005822
PI Name: FORMER EXXON BAYONNE TERMINAL
CEA Description (SI): Acenaphthene
CEA Case Track #: 143250
CEA Duration: 999.00

ICI AMERICAS INC (Continued) **S108973377**

Intermediate Durations: Yes

Facility ID: 7666
Date Established (SI): 01/11/2017
Date Closed/Lifted (SI): Not reported
PI Number: 005822
PI Name: FORMER EXXON BAYONNE TERMINAL
CEA Description (SI): Acenaphthene
CEA Case Track #: Not reported
CEA Duration: 999.00
Intermediate Durations: Yes

Facility ID: 7666
Date Established (SI): 01/11/2017
Date Closed/Lifted (SI): Not reported
PI Number: 005822
PI Name: FORMER EXXON BAYONNE TERMINAL
CEA Description (SI): Arsenic
CEA Case Track #: 6946
CEA Duration: 999.00
Intermediate Durations: Yes

Facility ID: 7666
Date Established (SI): 01/11/2017
Date Closed/Lifted (SI): Not reported
PI Number: 005822
PI Name: FORMER EXXON BAYONNE TERMINAL
CEA Description (SI): Arsenic
CEA Case Track #: 6947
CEA Duration: 999.00
Intermediate Durations: Yes

Facility ID: 7666
Date Established (SI): 01/11/2017
Date Closed/Lifted (SI): Not reported
PI Number: 005822
PI Name: FORMER EXXON BAYONNE TERMINAL
CEA Description (SI): Arsenic
CEA Case Track #: 6948
CEA Duration: 999.00
Intermediate Durations: Yes

Facility ID: 7666
Date Established (SI): 01/11/2017
Date Closed/Lifted (SI): Not reported
PI Number: 005822
PI Name: FORMER EXXON BAYONNE TERMINAL
CEA Description (SI): Arsenic
CEA Case Track #: 6952
CEA Duration: 999.00
Intermediate Durations: Yes

Facility ID: 7666
Date Established (SI): 01/11/2017
Date Closed/Lifted (SI): Not reported
PI Number: 005822
PI Name: FORMER EXXON BAYONNE TERMINAL

ICI AMERICAS INC (Continued) **S108973377**

CEA Description (SI): Arsenic
CEA Case Track #: 6954
CEA Duration: 999.00
Intermediate Durations: Yes

Facility ID: 7666
Date Established (SI): 01/11/2017
Date Closed/Lifted (SI): Not reported
PI Number: 005822
PI Name: FORMER EXXON BAYONNE TERMINAL
CEA Description (SI): Arsenic
CEA Case Track #: 91130
CEA Duration: 999.00
Intermediate Durations: Yes

Facility ID: 7666
Date Established (SI): 01/11/2017
Date Closed/Lifted (SI): Not reported
PI Number: 005822
PI Name: FORMER EXXON BAYONNE TERMINAL
CEA Description (SI): Arsenic
CEA Case Track #: 143250
CEA Duration: 999.00
Intermediate Durations: Yes

Facility ID: 7666
Date Established (SI): 01/11/2017
Date Closed/Lifted (SI): Not reported
PI Number: 005822
PI Name: FORMER EXXON BAYONNE TERMINAL
CEA Description (SI): Arsenic
CEA Case Track #: Not reported
CEA Duration: 999.00
Intermediate Durations: Yes

Facility ID: 7666
Date Established (SI): 01/11/2017
Date Closed/Lifted (SI): Not reported
PI Number: 005822
PI Name: FORMER EXXON BAYONNE TERMINAL
CEA Description (SI): Benzene
CEA Case Track #: 6946
CEA Duration: 999.00
Intermediate Durations: Yes

Facility ID: 7666
Date Established (SI): 01/11/2017
Date Closed/Lifted (SI): Not reported
PI Number: 005822
PI Name: FORMER EXXON BAYONNE TERMINAL
CEA Description (SI): Benzene
CEA Case Track #: 6947
CEA Duration: 999.00
Intermediate Durations: Yes

Facility ID: 7666
Date Established (SI): 01/11/2017

ICI AMERICAS INC (Continued) **S108973377**

Date Closed/Lifted (SI): Not reported
PI Number: 005822
PI Name: FORMER EXXON BAYONNE TERMINAL
CEA Description (SI): Benzene
CEA Case Track #: 6948
CEA Duration: 999.00
Intermediate Durations: Yes

Facility ID: 7666
Date Established (SI): 01/11/2017
Date Closed/Lifted (SI): Not reported
PI Number: 005822
PI Name: FORMER EXXON BAYONNE TERMINAL
CEA Description (SI): Benzene
CEA Case Track #: 6952
CEA Duration: 999.00
Intermediate Durations: Yes

Facility ID: 7666
Date Established (SI): 01/11/2017
Date Closed/Lifted (SI): Not reported
PI Number: 005822
PI Name: FORMER EXXON BAYONNE TERMINAL
CEA Description (SI): Benzene
CEA Case Track #: 6954
CEA Duration: 999.00
Intermediate Durations: Yes

Facility ID: 7666
Date Established (SI): 01/11/2017
Date Closed/Lifted (SI): Not reported
PI Number: 005822
PI Name: FORMER EXXON BAYONNE TERMINAL
CEA Description (SI): Benzene
CEA Case Track #: 91130
CEA Duration: 999.00
Intermediate Durations: Yes

Facility ID: 7666
Date Established (SI): 01/11/2017
Date Closed/Lifted (SI): Not reported
PI Number: 005822
PI Name: FORMER EXXON BAYONNE TERMINAL
CEA Description (SI): Benzene
CEA Case Track #: 143250
CEA Duration: 999.00
Intermediate Durations: Yes

Facility ID: 7666
Date Established (SI): 01/11/2017
Date Closed/Lifted (SI): Not reported
PI Number: 005822
PI Name: FORMER EXXON BAYONNE TERMINAL
CEA Description (SI): Benzene
CEA Case Track #: Not reported
CEA Duration: 999.00
Intermediate Durations: Yes

ICI AMERICAS INC (Continued) **S108973377**

Facility ID: 7666
Date Established (SI): 01/11/2017
Date Closed/Lifted (SI): Not reported
PI Number: 005822
PI Name: FORMER EXXON BAYONNE TERMINAL
CEA Description (SI): Benzo(a)anthracene
CEA Case Track #: 6946
CEA Duration: 999.00
Intermediate Durations: Yes

Facility ID: 7666
Date Established (SI): 01/11/2017
Date Closed/Lifted (SI): Not reported
PI Number: 005822
PI Name: FORMER EXXON BAYONNE TERMINAL
CEA Description (SI): Benzo(a)anthracene
CEA Case Track #: 6947
CEA Duration: 999.00
Intermediate Durations: Yes

Facility ID: 7666
Date Established (SI): 01/11/2017
Date Closed/Lifted (SI): Not reported
PI Number: 005822
PI Name: FORMER EXXON BAYONNE TERMINAL
CEA Description (SI): Benzo(a)anthracene
CEA Case Track #: 6948
CEA Duration: 999.00
Intermediate Durations: Yes

Facility ID: 7666
Date Established (SI): 01/11/2017
Date Closed/Lifted (SI): Not reported
PI Number: 005822
PI Name: FORMER EXXON BAYONNE TERMINAL
CEA Description (SI): Benzo(a)anthracene
CEA Case Track #: 6952
CEA Duration: 999.00
Intermediate Durations: Yes

Facility ID: 7666
Date Established (SI): 01/11/2017
Date Closed/Lifted (SI): Not reported
PI Number: 005822
PI Name: FORMER EXXON BAYONNE TERMINAL
CEA Description (SI): Benzo(a)anthracene
CEA Case Track #: 6954
CEA Duration: 999.00
Intermediate Durations: Yes

Facility ID: 7666
Date Established (SI): 01/11/2017
Date Closed/Lifted (SI): Not reported
PI Number: 005822
PI Name: FORMER EXXON BAYONNE TERMINAL
CEA Description (SI): Benzo(a)anthracene
CEA Case Track #: 91130

ICI AMERICAS INC (Continued) **S108973377**

CEA Duration: 999.00
Intermediate Durations: Yes

Facility ID: 7666
Date Established (SI): 01/11/2017
Date Closed/Lifted (SI): Not reported
PI Number: 005822
PI Name: FORMER EXXON BAYONNE TERMINAL
CEA Description (SI): Benzo(a)anthracene
CEA Case Track #: 143250
CEA Duration: 999.00
Intermediate Durations: Yes

Facility ID: 7666
Date Established (SI): 01/11/2017
Date Closed/Lifted (SI): Not reported
PI Number: 005822
PI Name: FORMER EXXON BAYONNE TERMINAL
CEA Description (SI): Benzo(a)anthracene
CEA Case Track #: Not reported
CEA Duration: 999.00
Intermediate Durations: Yes

Facility ID: 7666
Date Established (SI): 01/11/2017
Date Closed/Lifted (SI): Not reported
PI Number: 005822
PI Name: FORMER EXXON BAYONNE TERMINAL
CEA Description (SI): Benzo(a)pyrene
CEA Case Track #: 6946
CEA Duration: 999.00
Intermediate Durations: Yes

Facility ID: 7666
Date Established (SI): 01/11/2017
Date Closed/Lifted (SI): Not reported
PI Number: 005822
PI Name: FORMER EXXON BAYONNE TERMINAL
CEA Description (SI): Benzo(a)pyrene
CEA Case Track #: 6947
CEA Duration: 999.00
Intermediate Durations: Yes

Facility ID: 7666
Date Established (SI): 01/11/2017
Date Closed/Lifted (SI): Not reported
PI Number: 005822
PI Name: FORMER EXXON BAYONNE TERMINAL
CEA Description (SI): Benzo(a)pyrene
CEA Case Track #: 6948
CEA Duration: 999.00
Intermediate Durations: Yes

Facility ID: 7666
Date Established (SI): 01/11/2017
Date Closed/Lifted (SI): Not reported
PI Number: 005822

ICI AMERICAS INC (Continued) **S108973377**

PI Name: FORMER EXXON BAYONNE TERMINAL
CEA Description (SI): Benzo(a)pyrene
CEA Case Track #: 6952
CEA Duration: 999.00
Intermediate Durations: Yes

Facility ID: 7666
Date Established (SI): 01/11/2017
Date Closed/Lifted (SI): Not reported
PI Number: 005822
PI Name: FORMER EXXON BAYONNE TERMINAL
CEA Description (SI): Benzo(a)pyrene
CEA Case Track #: 6954
CEA Duration: 999.00
Intermediate Durations: Yes

Facility ID: 7666
Date Established (SI): 01/11/2017
Date Closed/Lifted (SI): Not reported
PI Number: 005822
PI Name: FORMER EXXON BAYONNE TERMINAL
CEA Description (SI): Benzo(a)pyrene
CEA Case Track #: 91130
CEA Duration: 999.00
Intermediate Durations: Yes

Facility ID: 7666
Date Established (SI): 01/11/2017
Date Closed/Lifted (SI): Not reported
PI Number: 005822
PI Name: FORMER EXXON BAYONNE TERMINAL
CEA Description (SI): Benzo(a)pyrene
CEA Case Track #: 143250
CEA Duration: 999.00
Intermediate Durations: Yes

Facility ID: 7666
Date Established (SI): 01/11/2017
Date Closed/Lifted (SI): Not reported
PI Number: 005822
PI Name: FORMER EXXON BAYONNE TERMINAL
CEA Description (SI): Benzo(a)pyrene
CEA Case Track #: Not reported
CEA Duration: 999.00
Intermediate Durations: Yes

Facility ID: 7666
Date Established (SI): 01/11/2017
Date Closed/Lifted (SI): Not reported
PI Number: 005822
PI Name: FORMER EXXON BAYONNE TERMINAL
CEA Description (SI): Benzo(b)fluoranthene
CEA Case Track #: 6946
CEA Duration: 999.00
Intermediate Durations: Yes

Facility ID: 7666

ICI AMERICAS INC (Continued) **S108973377**

Date Established (SI): 01/11/2017
Date Closed/Lifted (SI): Not reported
PI Number: 005822
PI Name: FORMER EXXON BAYONNE TERMINAL
CEA Description (SI): Benzo(b)fluoranthene
CEA Case Track #: 6947
CEA Duration: 999.00
Intermediate Durations: Yes

Facility ID: 7666
Date Established (SI): 01/11/2017
Date Closed/Lifted (SI): Not reported
PI Number: 005822
PI Name: FORMER EXXON BAYONNE TERMINAL
CEA Description (SI): Benzo(b)fluoranthene
CEA Case Track #: 6948
CEA Duration: 999.00
Intermediate Durations: Yes

Facility ID: 7666
Date Established (SI): 01/11/2017
Date Closed/Lifted (SI): Not reported
PI Number: 005822
PI Name: FORMER EXXON BAYONNE TERMINAL
CEA Description (SI): Benzo(b)fluoranthene
CEA Case Track #: 6952
CEA Duration: 999.00
Intermediate Durations: Yes

Facility ID: 7666
Date Established (SI): 01/11/2017
Date Closed/Lifted (SI): Not reported
PI Number: 005822
PI Name: FORMER EXXON BAYONNE TERMINAL
CEA Description (SI): Benzo(b)fluoranthene
CEA Case Track #: 6954
CEA Duration: 999.00
Intermediate Durations: Yes

Facility ID: 7666
Date Established (SI): 01/11/2017
Date Closed/Lifted (SI): Not reported
PI Number: 005822
PI Name: FORMER EXXON BAYONNE TERMINAL
CEA Description (SI): Benzo(b)fluoranthene
CEA Case Track #: 91130
CEA Duration: 999.00
Intermediate Durations: Yes

Facility ID: 7666
Date Established (SI): 01/11/2017
Date Closed/Lifted (SI): Not reported
PI Number: 005822
PI Name: FORMER EXXON BAYONNE TERMINAL
CEA Description (SI): Benzo(b)fluoranthene
CEA Case Track #: 143250
CEA Duration: 999.00

ICI AMERICAS INC (Continued) **S108973377**

Intermediate Durations: Yes

Facility ID: 7666
Date Established (SI): 01/11/2017
Date Closed/Lifted (SI): Not reported
PI Number: 005822
PI Name: FORMER EXXON BAYONNE TERMINAL
CEA Description (SI): Benzo(b)fluoranthene
CEA Case Track #: Not reported
CEA Duration: 999.00
Intermediate Durations: Yes

Facility ID: 7666
Date Established (SI): 01/11/2017
Date Closed/Lifted (SI): Not reported
PI Number: 005822
PI Name: FORMER EXXON BAYONNE TERMINAL
CEA Description (SI): Benzo(ghi)perylene
CEA Case Track #: 6946
CEA Duration: 999.00
Intermediate Durations: Yes

Facility ID: 7666
Date Established (SI): 01/11/2017
Date Closed/Lifted (SI): Not reported
PI Number: 005822
PI Name: FORMER EXXON BAYONNE TERMINAL
CEA Description (SI): Benzo(ghi)perylene
CEA Case Track #: 6947
CEA Duration: 999.00
Intermediate Durations: Yes

Facility ID: 7666
Date Established (SI): 01/11/2017
Date Closed/Lifted (SI): Not reported
PI Number: 005822
PI Name: FORMER EXXON BAYONNE TERMINAL
CEA Description (SI): Benzo(ghi)perylene
CEA Case Track #: 6948
CEA Duration: 999.00
Intermediate Durations: Yes

Facility ID: 7666
Date Established (SI): 01/11/2017
Date Closed/Lifted (SI): Not reported
PI Number: 005822
PI Name: FORMER EXXON BAYONNE TERMINAL
CEA Description (SI): Benzo(ghi)perylene
CEA Case Track #: 6952
CEA Duration: 999.00
Intermediate Durations: Yes

Facility ID: 7666
Date Established (SI): 01/11/2017
Date Closed/Lifted (SI): Not reported
PI Number: 005822
PI Name: FORMER EXXON BAYONNE TERMINAL

ICI AMERICAS INC (Continued) **S108973377**

CEA Description (SI): Benzo(ghi)perylene
CEA Case Track #: 6954
CEA Duration: 999.00
Intermediate Durations: Yes

Facility ID: 7666
Date Established (SI): 01/11/2017
Date Closed/Lifted (SI): Not reported
PI Number: 005822
PI Name: FORMER EXXON BAYONNE TERMINAL
CEA Description (SI): Benzo(ghi)perylene
CEA Case Track #: 91130
CEA Duration: 999.00
Intermediate Durations: Yes

Facility ID: 7666
Date Established (SI): 01/11/2017
Date Closed/Lifted (SI): Not reported
PI Number: 005822
PI Name: FORMER EXXON BAYONNE TERMINAL
CEA Description (SI): Benzo(ghi)perylene
CEA Case Track #: 143250
CEA Duration: 999.00
Intermediate Durations: Yes

Facility ID: 7666
Date Established (SI): 01/11/2017
Date Closed/Lifted (SI): Not reported
PI Number: 005822
PI Name: FORMER EXXON BAYONNE TERMINAL
CEA Description (SI): Benzo(ghi)perylene
CEA Case Track #: Not reported
CEA Duration: 999.00
Intermediate Durations: Yes

Facility ID: 7666
Date Established (SI): 01/11/2017
Date Closed/Lifted (SI): Not reported
PI Number: 005822
PI Name: FORMER EXXON BAYONNE TERMINAL
CEA Description (SI): Benzo(k)fluoranthene
CEA Case Track #: 6946
CEA Duration: 999.00
Intermediate Durations: Yes

Facility ID: 7666
Date Established (SI): 01/11/2017
Date Closed/Lifted (SI): Not reported
PI Number: 005822
PI Name: FORMER EXXON BAYONNE TERMINAL
CEA Description (SI): Benzo(k)fluoranthene
CEA Case Track #: 6947
CEA Duration: 999.00
Intermediate Durations: Yes

Facility ID: 7666
Date Established (SI): 01/11/2017

ICI AMERICAS INC (Continued) **S108973377**

Date Closed/Lifted (SI): Not reported
PI Number: 005822
PI Name: FORMER EXXON BAYONNE TERMINAL
CEA Description (SI): Benzo(k)fluoranthene
CEA Case Track #: 6948
CEA Duration: 999.00
Intermediate Durations: Yes

Facility ID: 7666
Date Established (SI): 01/11/2017
Date Closed/Lifted (SI): Not reported
PI Number: 005822
PI Name: FORMER EXXON BAYONNE TERMINAL
CEA Description (SI): Benzo(k)fluoranthene
CEA Case Track #: 6952
CEA Duration: 999.00
Intermediate Durations: Yes

Facility ID: 7666
Date Established (SI): 01/11/2017
Date Closed/Lifted (SI): Not reported
PI Number: 005822
PI Name: FORMER EXXON BAYONNE TERMINAL
CEA Description (SI): Benzo(k)fluoranthene
CEA Case Track #: 6954
CEA Duration: 999.00
Intermediate Durations: Yes

Facility ID: 7666
Date Established (SI): 01/11/2017
Date Closed/Lifted (SI): Not reported
PI Number: 005822
PI Name: FORMER EXXON BAYONNE TERMINAL
CEA Description (SI): Benzo(k)fluoranthene
CEA Case Track #: 91130
CEA Duration: 999.00
Intermediate Durations: Yes

Facility ID: 7666
Date Established (SI): 01/11/2017
Date Closed/Lifted (SI): Not reported
PI Number: 005822
PI Name: FORMER EXXON BAYONNE TERMINAL
CEA Description (SI): Benzo(k)fluoranthene
CEA Case Track #: 143250
CEA Duration: 999.00
Intermediate Durations: Yes

Facility ID: 7666
Date Established (SI): 01/11/2017
Date Closed/Lifted (SI): Not reported
PI Number: 005822
PI Name: FORMER EXXON BAYONNE TERMINAL
CEA Description (SI): Benzo(k)fluoranthene
CEA Case Track #: Not reported
CEA Duration: 999.00
Intermediate Durations: Yes

ICI AMERICAS INC (Continued) **S108973377**

Facility ID: 7666
Date Established (SI): 01/11/2017
Date Closed/Lifted (SI): Not reported
PI Number: 005822
PI Name: FORMER EXXON BAYONNE TERMINAL
CEA Description (SI): Bis (2-ethylhexyl) phthalate
CEA Case Track #: 6946
CEA Duration: 999.00
Intermediate Durations: Yes

Facility ID: 7666
Date Established (SI): 01/11/2017
Date Closed/Lifted (SI): Not reported
PI Number: 005822
PI Name: FORMER EXXON BAYONNE TERMINAL
CEA Description (SI): Bis (2-ethylhexyl) phthalate
CEA Case Track #: 6947
CEA Duration: 999.00
Intermediate Durations: Yes

Facility ID: 7666
Date Established (SI): 01/11/2017
Date Closed/Lifted (SI): Not reported
PI Number: 005822
PI Name: FORMER EXXON BAYONNE TERMINAL
CEA Description (SI): Bis (2-ethylhexyl) phthalate
CEA Case Track #: 6948
CEA Duration: 999.00
Intermediate Durations: Yes

Facility ID: 7666
Date Established (SI): 01/11/2017
Date Closed/Lifted (SI): Not reported
PI Number: 005822
PI Name: FORMER EXXON BAYONNE TERMINAL
CEA Description (SI): Bis (2-ethylhexyl) phthalate
CEA Case Track #: 6952
CEA Duration: 999.00
Intermediate Durations: Yes

Facility ID: 7666
Date Established (SI): 01/11/2017
Date Closed/Lifted (SI): Not reported
PI Number: 005822
PI Name: FORMER EXXON BAYONNE TERMINAL
CEA Description (SI): Bis (2-ethylhexyl) phthalate
CEA Case Track #: 6954
CEA Duration: 999.00
Intermediate Durations: Yes

Facility ID: 7666
Date Established (SI): 01/11/2017
Date Closed/Lifted (SI): Not reported
PI Number: 005822
PI Name: FORMER EXXON BAYONNE TERMINAL
CEA Description (SI): Bis (2-ethylhexyl) phthalate
CEA Case Track #: 91130

ICI AMERICAS INC (Continued) **S108973377**

CEA Duration: 999.00
Intermediate Durations: Yes

Facility ID: 7666
Date Established (SI): 01/11/2017
Date Closed/Lifted (SI): Not reported
PI Number: 005822
PI Name: FORMER EXXON BAYONNE TERMINAL
CEA Description (SI): Bis (2-ethylhexyl) phthalate
CEA Case Track #: 143250
CEA Duration: 999.00
Intermediate Durations: Yes

Facility ID: 7666
Date Established (SI): 01/11/2017
Date Closed/Lifted (SI): Not reported
PI Number: 005822
PI Name: FORMER EXXON BAYONNE TERMINAL
CEA Description (SI): Bis (2-ethylhexyl) phthalate
CEA Case Track #: Not reported
CEA Duration: 999.00
Intermediate Durations: Yes

Facility ID: 7666
Date Established (SI): 01/11/2017
Date Closed/Lifted (SI): Not reported
PI Number: 005822
PI Name: FORMER EXXON BAYONNE TERMINAL
CEA Description (SI): Carbazole
CEA Case Track #: 6946
CEA Duration: 999.00
Intermediate Durations: Yes

Facility ID: 7666
Date Established (SI): 01/11/2017
Date Closed/Lifted (SI): Not reported
PI Number: 005822
PI Name: FORMER EXXON BAYONNE TERMINAL
CEA Description (SI): Carbazole
CEA Case Track #: 6947
CEA Duration: 999.00
Intermediate Durations: Yes

Facility ID: 7666
Date Established (SI): 01/11/2017
Date Closed/Lifted (SI): Not reported
PI Number: 005822
PI Name: FORMER EXXON BAYONNE TERMINAL
CEA Description (SI): Carbazole
CEA Case Track #: 6948
CEA Duration: 999.00
Intermediate Durations: Yes

Facility ID: 7666
Date Established (SI): 01/11/2017
Date Closed/Lifted (SI): Not reported
PI Number: 005822

ICI AMERICAS INC (Continued) **S108973377**

PI Name: FORMER EXXON BAYONNE TERMINAL
CEA Description (SI): Carbazole
CEA Case Track #: 6952
CEA Duration: 999.00
Intermediate Durations: Yes

Facility ID: 7666
Date Established (SI): 01/11/2017
Date Closed/Lifted (SI): Not reported
PI Number: 005822
PI Name: FORMER EXXON BAYONNE TERMINAL
CEA Description (SI): Carbazole
CEA Case Track #: 6954
CEA Duration: 999.00
Intermediate Durations: Yes

Facility ID: 7666
Date Established (SI): 01/11/2017
Date Closed/Lifted (SI): Not reported
PI Number: 005822
PI Name: FORMER EXXON BAYONNE TERMINAL
CEA Description (SI): Carbazole
CEA Case Track #: 91130
CEA Duration: 999.00
Intermediate Durations: Yes

Facility ID: 7666
Date Established (SI): 01/11/2017
Date Closed/Lifted (SI): Not reported
PI Number: 005822
PI Name: FORMER EXXON BAYONNE TERMINAL
CEA Description (SI): Carbazole
CEA Case Track #: 143250
CEA Duration: 999.00
Intermediate Durations: Yes

Facility ID: 7666
Date Established (SI): 01/11/2017
Date Closed/Lifted (SI): Not reported
PI Number: 005822
PI Name: FORMER EXXON BAYONNE TERMINAL
CEA Description (SI): Carbazole
CEA Case Track #: Not reported
CEA Duration: 999.00
Intermediate Durations: Yes

Facility ID: 7666
Date Established (SI): 01/11/2017
Date Closed/Lifted (SI): Not reported
PI Number: 005822
PI Name: FORMER EXXON BAYONNE TERMINAL
CEA Description (SI): Chlorobenzene
CEA Case Track #: 6946
CEA Duration: 999.00
Intermediate Durations: Yes

Facility ID: 7666

ICI AMERICAS INC (Continued) **S108973377**

Date Established (SI): 01/11/2017
Date Closed/Lifted (SI): Not reported
PI Number: 005822
PI Name: FORMER EXXON BAYONNE TERMINAL
CEA Description (SI): Chlorobenzene
CEA Case Track #: 6947
CEA Duration: 999.00
Intermediate Durations: Yes

Facility ID: 7666
Date Established (SI): 01/11/2017
Date Closed/Lifted (SI): Not reported
PI Number: 005822
PI Name: FORMER EXXON BAYONNE TERMINAL
CEA Description (SI): Chlorobenzene
CEA Case Track #: 6948
CEA Duration: 999.00
Intermediate Durations: Yes

Facility ID: 7666
Date Established (SI): 01/11/2017
Date Closed/Lifted (SI): Not reported
PI Number: 005822
PI Name: FORMER EXXON BAYONNE TERMINAL
CEA Description (SI): Chlorobenzene
CEA Case Track #: 6952
CEA Duration: 999.00
Intermediate Durations: Yes

Facility ID: 7666
Date Established (SI): 01/11/2017
Date Closed/Lifted (SI): Not reported
PI Number: 005822
PI Name: FORMER EXXON BAYONNE TERMINAL
CEA Description (SI): Chlorobenzene
CEA Case Track #: 6954
CEA Duration: 999.00
Intermediate Durations: Yes

Facility ID: 7666
Date Established (SI): 01/11/2017
Date Closed/Lifted (SI): Not reported
PI Number: 005822
PI Name: FORMER EXXON BAYONNE TERMINAL
CEA Description (SI): Chlorobenzene
CEA Case Track #: 91130
CEA Duration: 999.00
Intermediate Durations: Yes

Facility ID: 7666
Date Established (SI): 01/11/2017
Date Closed/Lifted (SI): Not reported
PI Number: 005822
PI Name: FORMER EXXON BAYONNE TERMINAL
CEA Description (SI): Chlorobenzene
CEA Case Track #: 143250
CEA Duration: 999.00

ICI AMERICAS INC (Continued) **S108973377**

Intermediate Durations: Yes

Facility ID: 7666
Date Established (SI): 01/11/2017
Date Closed/Lifted (SI): Not reported
PI Number: 005822
PI Name: FORMER EXXON BAYONNE TERMINAL
CEA Description (SI): Chlorobenzene
CEA Case Track #: Not reported
CEA Duration: 999.00
Intermediate Durations: Yes

Facility ID: 7666
Date Established (SI): 01/11/2017
Date Closed/Lifted (SI): Not reported
PI Number: 005822
PI Name: FORMER EXXON BAYONNE TERMINAL
CEA Description (SI): Chloroethane
CEA Case Track #: 6946
CEA Duration: 999.00
Intermediate Durations: Yes

Facility ID: 7666
Date Established (SI): 01/11/2017
Date Closed/Lifted (SI): Not reported
PI Number: 005822
PI Name: FORMER EXXON BAYONNE TERMINAL
CEA Description (SI): Chloroethane
CEA Case Track #: 6947
CEA Duration: 999.00
Intermediate Durations: Yes

Facility ID: 7666
Date Established (SI): 01/11/2017
Date Closed/Lifted (SI): Not reported
PI Number: 005822
PI Name: FORMER EXXON BAYONNE TERMINAL
CEA Description (SI): Chloroethane
CEA Case Track #: 6948
CEA Duration: 999.00
Intermediate Durations: Yes

Facility ID: 7666
Date Established (SI): 01/11/2017
Date Closed/Lifted (SI): Not reported
PI Number: 005822
PI Name: FORMER EXXON BAYONNE TERMINAL
CEA Description (SI): Chloroethane
CEA Case Track #: 6952
CEA Duration: 999.00
Intermediate Durations: Yes

Facility ID: 7666
Date Established (SI): 01/11/2017
Date Closed/Lifted (SI): Not reported
PI Number: 005822
PI Name: FORMER EXXON BAYONNE TERMINAL

ICI AMERICAS INC (Continued) **S108973377**

CEA Description (SI): Chloroethane
CEA Case Track #: 6954
CEA Duration: 999.00
Intermediate Durations: Yes

Facility ID: 7666
Date Established (SI): 01/11/2017
Date Closed/Lifted (SI): Not reported
PI Number: 005822
PI Name: FORMER EXXON BAYONNE TERMINAL
CEA Description (SI): Chloroethane
CEA Case Track #: 91130
CEA Duration: 999.00
Intermediate Durations: Yes

Facility ID: 7666
Date Established (SI): 01/11/2017
Date Closed/Lifted (SI): Not reported
PI Number: 005822
PI Name: FORMER EXXON BAYONNE TERMINAL
CEA Description (SI): Chloroethane
CEA Case Track #: 143250
CEA Duration: 999.00
Intermediate Durations: Yes

Facility ID: 7666
Date Established (SI): 01/11/2017
Date Closed/Lifted (SI): Not reported
PI Number: 005822
PI Name: FORMER EXXON BAYONNE TERMINAL
CEA Description (SI): Chloroethane
CEA Case Track #: Not reported
CEA Duration: 999.00
Intermediate Durations: Yes

Facility ID: 7666
Date Established (SI): 01/11/2017
Date Closed/Lifted (SI): Not reported
PI Number: 005822
PI Name: FORMER EXXON BAYONNE TERMINAL
CEA Description (SI): Chrysene
CEA Case Track #: 6946
CEA Duration: 999.00
Intermediate Durations: Yes

Facility ID: 7666
Date Established (SI): 01/11/2017
Date Closed/Lifted (SI): Not reported
PI Number: 005822
PI Name: FORMER EXXON BAYONNE TERMINAL
CEA Description (SI): Chrysene
CEA Case Track #: 6947
CEA Duration: 999.00
Intermediate Durations: Yes

Facility ID: 7666
Date Established (SI): 01/11/2017

ICI AMERICAS INC (Continued) **S108973377**

Date Closed/Lifted (SI): Not reported
PI Number: 005822
PI Name: FORMER EXXON BAYONNE TERMINAL
CEA Description (SI): Chrysene
CEA Case Track #: 6948
CEA Duration: 999.00
Intermediate Durations: Yes

Facility ID: 7666
Date Established (SI): 01/11/2017
Date Closed/Lifted (SI): Not reported
PI Number: 005822
PI Name: FORMER EXXON BAYONNE TERMINAL
CEA Description (SI): Chrysene
CEA Case Track #: 6952
CEA Duration: 999.00
Intermediate Durations: Yes

Facility ID: 7666
Date Established (SI): 01/11/2017
Date Closed/Lifted (SI): Not reported
PI Number: 005822
PI Name: FORMER EXXON BAYONNE TERMINAL
CEA Description (SI): Chrysene
CEA Case Track #: 6954
CEA Duration: 999.00
Intermediate Durations: Yes

Facility ID: 7666
Date Established (SI): 01/11/2017
Date Closed/Lifted (SI): Not reported
PI Number: 005822
PI Name: FORMER EXXON BAYONNE TERMINAL
CEA Description (SI): Chrysene
CEA Case Track #: 91130
CEA Duration: 999.00
Intermediate Durations: Yes

Facility ID: 7666
Date Established (SI): 01/11/2017
Date Closed/Lifted (SI): Not reported
PI Number: 005822
PI Name: FORMER EXXON BAYONNE TERMINAL
CEA Description (SI): Chrysene
CEA Case Track #: 143250
CEA Duration: 999.00
Intermediate Durations: Yes

Facility ID: 7666
Date Established (SI): 01/11/2017
Date Closed/Lifted (SI): Not reported
PI Number: 005822
PI Name: FORMER EXXON BAYONNE TERMINAL
CEA Description (SI): Chrysene
CEA Case Track #: Not reported
CEA Duration: 999.00
Intermediate Durations: Yes

ICI AMERICAS INC (Continued) **S108973377**

Facility ID: 7666
Date Established (SI): 01/11/2017
Date Closed/Lifted (SI): Not reported
PI Number: 005822
PI Name: FORMER EXXON BAYONNE TERMINAL
CEA Description (SI): Cyclohexane
CEA Case Track #: 6946
CEA Duration: 999.00
Intermediate Durations: Yes

Facility ID: 7666
Date Established (SI): 01/11/2017
Date Closed/Lifted (SI): Not reported
PI Number: 005822
PI Name: FORMER EXXON BAYONNE TERMINAL
CEA Description (SI): Cyclohexane
CEA Case Track #: 6947
CEA Duration: 999.00
Intermediate Durations: Yes

Facility ID: 7666
Date Established (SI): 01/11/2017
Date Closed/Lifted (SI): Not reported
PI Number: 005822
PI Name: FORMER EXXON BAYONNE TERMINAL
CEA Description (SI): Cyclohexane
CEA Case Track #: 6948
CEA Duration: 999.00
Intermediate Durations: Yes

Facility ID: 7666
Date Established (SI): 01/11/2017
Date Closed/Lifted (SI): Not reported
PI Number: 005822
PI Name: FORMER EXXON BAYONNE TERMINAL
CEA Description (SI): Cyclohexane
CEA Case Track #: 6952
CEA Duration: 999.00
Intermediate Durations: Yes

Facility ID: 7666
Date Established (SI): 01/11/2017
Date Closed/Lifted (SI): Not reported
PI Number: 005822
PI Name: FORMER EXXON BAYONNE TERMINAL
CEA Description (SI): Cyclohexane
CEA Case Track #: 6954
CEA Duration: 999.00
Intermediate Durations: Yes

Facility ID: 7666
Date Established (SI): 01/11/2017
Date Closed/Lifted (SI): Not reported
PI Number: 005822
PI Name: FORMER EXXON BAYONNE TERMINAL
CEA Description (SI): Cyclohexane
CEA Case Track #: 91130

ICI AMERICAS INC (Continued) **S108973377**

CEA Duration: 999.00
Intermediate Durations: Yes

Facility ID: 7666
Date Established (SI): 01/11/2017
Date Closed/Lifted (SI): Not reported
PI Number: 005822
PI Name: FORMER EXXON BAYONNE TERMINAL
CEA Description (SI): Cyclohexane
CEA Case Track #: 143250
CEA Duration: 999.00
Intermediate Durations: Yes

Facility ID: 7666
Date Established (SI): 01/11/2017
Date Closed/Lifted (SI): Not reported
PI Number: 005822
PI Name: FORMER EXXON BAYONNE TERMINAL
CEA Description (SI): Cyclohexane
CEA Case Track #: Not reported
CEA Duration: 999.00
Intermediate Durations: Yes

Facility ID: 7666
Date Established (SI): 01/11/2017
Date Closed/Lifted (SI): Not reported
PI Number: 005822
PI Name: FORMER EXXON BAYONNE TERMINAL
CEA Description (SI): Dibenzo(a,h)anthracene
CEA Case Track #: 6946
CEA Duration: 999.00
Intermediate Durations: Yes

Facility ID: 7666
Date Established (SI): 01/11/2017
Date Closed/Lifted (SI): Not reported
PI Number: 005822
PI Name: FORMER EXXON BAYONNE TERMINAL
CEA Description (SI): Dibenzo(a,h)anthracene
CEA Case Track #: 6947
CEA Duration: 999.00
Intermediate Durations: Yes

Facility ID: 7666
Date Established (SI): 01/11/2017
Date Closed/Lifted (SI): Not reported
PI Number: 005822
PI Name: FORMER EXXON BAYONNE TERMINAL
CEA Description (SI): Dibenzo(a,h)anthracene
CEA Case Track #: 6948
CEA Duration: 999.00
Intermediate Durations: Yes

Facility ID: 7666
Date Established (SI): 01/11/2017
Date Closed/Lifted (SI): Not reported
PI Number: 005822

ICI AMERICAS INC (Continued) **S108973377**

PI Name: FORMER EXXON BAYONNE TERMINAL
CEA Description (SI): Dibenzo(a,h)anthracene
CEA Case Track #: 6952
CEA Duration: 999.00
Intermediate Durations: Yes

Facility ID: 7666
Date Established (SI): 01/11/2017
Date Closed/Lifted (SI): Not reported
PI Number: 005822
PI Name: FORMER EXXON BAYONNE TERMINAL
CEA Description (SI): Dibenzo(a,h)anthracene
CEA Case Track #: 6954
CEA Duration: 999.00
Intermediate Durations: Yes

Facility ID: 7666
Date Established (SI): 01/11/2017
Date Closed/Lifted (SI): Not reported
PI Number: 005822
PI Name: FORMER EXXON BAYONNE TERMINAL
CEA Description (SI): Dibenzo(a,h)anthracene
CEA Case Track #: 91130
CEA Duration: 999.00
Intermediate Durations: Yes

Facility ID: 7666
Date Established (SI): 01/11/2017
Date Closed/Lifted (SI): Not reported
PI Number: 005822
PI Name: FORMER EXXON BAYONNE TERMINAL
CEA Description (SI): Dibenzo(a,h)anthracene
CEA Case Track #: 143250
CEA Duration: 999.00
Intermediate Durations: Yes

Facility ID: 7666
Date Established (SI): 01/11/2017
Date Closed/Lifted (SI): Not reported
PI Number: 005822
PI Name: FORMER EXXON BAYONNE TERMINAL
CEA Description (SI): Dibenzo(a,h)anthracene
CEA Case Track #: Not reported
CEA Duration: 999.00
Intermediate Durations: Yes

Facility ID: 7666
Date Established (SI): 01/11/2017
Date Closed/Lifted (SI): Not reported
PI Number: 005822
PI Name: FORMER EXXON BAYONNE TERMINAL
CEA Description (SI): Dibenzofuran
CEA Case Track #: 6946
CEA Duration: 999.00
Intermediate Durations: Yes

Facility ID: 7666

ICI AMERICAS INC (Continued) **S108973377**

Date Established (SI): 01/11/2017
Date Closed/Lifted (SI): Not reported
PI Number: 005822
PI Name: FORMER EXXON BAYONNE TERMINAL
CEA Description (SI): Dibenzofuran
CEA Case Track #: 6947
CEA Duration: 999.00
Intermediate Durations: Yes

Facility ID: 7666
Date Established (SI): 01/11/2017
Date Closed/Lifted (SI): Not reported
PI Number: 005822
PI Name: FORMER EXXON BAYONNE TERMINAL
CEA Description (SI): Dibenzofuran
CEA Case Track #: 6948
CEA Duration: 999.00
Intermediate Durations: Yes

Facility ID: 7666
Date Established (SI): 01/11/2017
Date Closed/Lifted (SI): Not reported
PI Number: 005822
PI Name: FORMER EXXON BAYONNE TERMINAL
CEA Description (SI): Dibenzofuran
CEA Case Track #: 6952
CEA Duration: 999.00
Intermediate Durations: Yes

Facility ID: 7666
Date Established (SI): 01/11/2017
Date Closed/Lifted (SI): Not reported
PI Number: 005822
PI Name: FORMER EXXON BAYONNE TERMINAL
CEA Description (SI): Dibenzofuran
CEA Case Track #: 6954
CEA Duration: 999.00
Intermediate Durations: Yes

Facility ID: 7666
Date Established (SI): 01/11/2017
Date Closed/Lifted (SI): Not reported
PI Number: 005822
PI Name: FORMER EXXON BAYONNE TERMINAL
CEA Description (SI): Dibenzofuran
CEA Case Track #: 91130
CEA Duration: 999.00
Intermediate Durations: Yes

Facility ID: 7666
Date Established (SI): 01/11/2017
Date Closed/Lifted (SI): Not reported
PI Number: 005822
PI Name: FORMER EXXON BAYONNE TERMINAL
CEA Description (SI): Dibenzofuran
CEA Case Track #: 143250
CEA Duration: 999.00

ICI AMERICAS INC (Continued) **S108973377**

Intermediate Durations: Yes

Facility ID: 7666
Date Established (SI): 01/11/2017
Date Closed/Lifted (SI): Not reported
PI Number: 005822
PI Name: FORMER EXXON BAYONNE TERMINAL
CEA Description (SI): Dibenzofuran
CEA Case Track #: Not reported
CEA Duration: 999.00
Intermediate Durations: Yes

Facility ID: 7666
Date Established (SI): 01/11/2017
Date Closed/Lifted (SI): Not reported
PI Number: 005822
PI Name: FORMER EXXON BAYONNE TERMINAL
CEA Description (SI): Fluoranthene
CEA Case Track #: 6946
CEA Duration: 999.00
Intermediate Durations: Yes

Facility ID: 7666
Date Established (SI): 01/11/2017
Date Closed/Lifted (SI): Not reported
PI Number: 005822
PI Name: FORMER EXXON BAYONNE TERMINAL
CEA Description (SI): Fluoranthene
CEA Case Track #: 6947
CEA Duration: 999.00
Intermediate Durations: Yes

Facility ID: 7666
Date Established (SI): 01/11/2017
Date Closed/Lifted (SI): Not reported
PI Number: 005822
PI Name: FORMER EXXON BAYONNE TERMINAL
CEA Description (SI): Fluoranthene
CEA Case Track #: 6948
CEA Duration: 999.00
Intermediate Durations: Yes

Facility ID: 7666
Date Established (SI): 01/11/2017
Date Closed/Lifted (SI): Not reported
PI Number: 005822
PI Name: FORMER EXXON BAYONNE TERMINAL
CEA Description (SI): Fluoranthene
CEA Case Track #: 6952
CEA Duration: 999.00
Intermediate Durations: Yes

Facility ID: 7666
Date Established (SI): 01/11/2017
Date Closed/Lifted (SI): Not reported
PI Number: 005822
PI Name: FORMER EXXON BAYONNE TERMINAL

ICI AMERICAS INC (Continued) **S108973377**

CEA Description (SI): Fluoranthene
CEA Case Track #: 6954
CEA Duration: 999.00
Intermediate Durations: Yes

Facility ID: 7666
Date Established (SI): 01/11/2017
Date Closed/Lifted (SI): Not reported
PI Number: 005822
PI Name: FORMER EXXON BAYONNE TERMINAL
CEA Description (SI): Fluoranthene
CEA Case Track #: 91130
CEA Duration: 999.00
Intermediate Durations: Yes

Facility ID: 7666
Date Established (SI): 01/11/2017
Date Closed/Lifted (SI): Not reported
PI Number: 005822
PI Name: FORMER EXXON BAYONNE TERMINAL
CEA Description (SI): Fluoranthene
CEA Case Track #: 143250
CEA Duration: 999.00
Intermediate Durations: Yes

Facility ID: 7666
Date Established (SI): 01/11/2017
Date Closed/Lifted (SI): Not reported
PI Number: 005822
PI Name: FORMER EXXON BAYONNE TERMINAL
CEA Description (SI): Fluoranthene
CEA Case Track #: Not reported
CEA Duration: 999.00
Intermediate Durations: Yes

Facility ID: 7666
Date Established (SI): 01/11/2017
Date Closed/Lifted (SI): Not reported
PI Number: 005822
PI Name: FORMER EXXON BAYONNE TERMINAL
CEA Description (SI): Fluorene
CEA Case Track #: 6946
CEA Duration: 999.00
Intermediate Durations: Yes

Facility ID: 7666
Date Established (SI): 01/11/2017
Date Closed/Lifted (SI): Not reported
PI Number: 005822
PI Name: FORMER EXXON BAYONNE TERMINAL
CEA Description (SI): Fluorene
CEA Case Track #: 6947
CEA Duration: 999.00
Intermediate Durations: Yes

Facility ID: 7666
Date Established (SI): 01/11/2017

ICI AMERICAS INC (Continued) **S108973377**

Date Closed/Lifted (SI): Not reported
PI Number: 005822
PI Name: FORMER EXXON BAYONNE TERMINAL
CEA Description (SI): Fluorene
CEA Case Track #: 6948
CEA Duration: 999.00
Intermediate Durations: Yes

Facility ID: 7666
Date Established (SI): 01/11/2017
Date Closed/Lifted (SI): Not reported
PI Number: 005822
PI Name: FORMER EXXON BAYONNE TERMINAL
CEA Description (SI): Fluorene
CEA Case Track #: 6952
CEA Duration: 999.00
Intermediate Durations: Yes

Facility ID: 7666
Date Established (SI): 01/11/2017
Date Closed/Lifted (SI): Not reported
PI Number: 005822
PI Name: FORMER EXXON BAYONNE TERMINAL
CEA Description (SI): Fluorene
CEA Case Track #: 6954
CEA Duration: 999.00
Intermediate Durations: Yes

Facility ID: 7666
Date Established (SI): 01/11/2017
Date Closed/Lifted (SI): Not reported
PI Number: 005822
PI Name: FORMER EXXON BAYONNE TERMINAL
CEA Description (SI): Fluorene
CEA Case Track #: 91130
CEA Duration: 999.00
Intermediate Durations: Yes

Facility ID: 7666
Date Established (SI): 01/11/2017
Date Closed/Lifted (SI): Not reported
PI Number: 005822
PI Name: FORMER EXXON BAYONNE TERMINAL
CEA Description (SI): Fluorene
CEA Case Track #: 143250
CEA Duration: 999.00
Intermediate Durations: Yes

Facility ID: 7666
Date Established (SI): 01/11/2017
Date Closed/Lifted (SI): Not reported
PI Number: 005822
PI Name: FORMER EXXON BAYONNE TERMINAL
CEA Description (SI): Fluorene
CEA Case Track #: Not reported
CEA Duration: 999.00
Intermediate Durations: Yes

ICI AMERICAS INC (Continued) **S108973377**

Facility ID: 7666
Date Established (SI): 01/11/2017
Date Closed/Lifted (SI): Not reported
PI Number: 005822
PI Name: FORMER EXXON BAYONNE TERMINAL
CEA Description (SI): Indeno(1,2,3-cd)pyrene
CEA Case Track #: 6946
CEA Duration: 999.00
Intermediate Durations: Yes

Facility ID: 7666
Date Established (SI): 01/11/2017
Date Closed/Lifted (SI): Not reported
PI Number: 005822
PI Name: FORMER EXXON BAYONNE TERMINAL
CEA Description (SI): Indeno(1,2,3-cd)pyrene
CEA Case Track #: 6947
CEA Duration: 999.00
Intermediate Durations: Yes

Facility ID: 7666
Date Established (SI): 01/11/2017
Date Closed/Lifted (SI): Not reported
PI Number: 005822
PI Name: FORMER EXXON BAYONNE TERMINAL
CEA Description (SI): Indeno(1,2,3-cd)pyrene
CEA Case Track #: 6948
CEA Duration: 999.00
Intermediate Durations: Yes

Facility ID: 7666
Date Established (SI): 01/11/2017
Date Closed/Lifted (SI): Not reported
PI Number: 005822
PI Name: FORMER EXXON BAYONNE TERMINAL
CEA Description (SI): Indeno(1,2,3-cd)pyrene
CEA Case Track #: 6952
CEA Duration: 999.00
Intermediate Durations: Yes

Facility ID: 7666
Date Established (SI): 01/11/2017
Date Closed/Lifted (SI): Not reported
PI Number: 005822
PI Name: FORMER EXXON BAYONNE TERMINAL
CEA Description (SI): Indeno(1,2,3-cd)pyrene
CEA Case Track #: 6954
CEA Duration: 999.00
Intermediate Durations: Yes

Facility ID: 7666
Date Established (SI): 01/11/2017
Date Closed/Lifted (SI): Not reported
PI Number: 005822
PI Name: FORMER EXXON BAYONNE TERMINAL
CEA Description (SI): Indeno(1,2,3-cd)pyrene
CEA Case Track #: 91130

ICI AMERICAS INC (Continued) **S108973377**

CEA Duration: 999.00
Intermediate Durations: Yes

Facility ID: 7666
Date Established (SI): 01/11/2017
Date Closed/Lifted (SI): Not reported
PI Number: 005822
PI Name: FORMER EXXON BAYONNE TERMINAL
CEA Description (SI): Indeno(1,2,3-cd)pyrene
CEA Case Track #: 143250
CEA Duration: 999.00
Intermediate Durations: Yes

Facility ID: 7666
Date Established (SI): 01/11/2017
Date Closed/Lifted (SI): Not reported
PI Number: 005822
PI Name: FORMER EXXON BAYONNE TERMINAL
CEA Description (SI): Indeno(1,2,3-cd)pyrene
CEA Case Track #: Not reported
CEA Duration: 999.00
Intermediate Durations: Yes

Facility ID: 7666
Date Established (SI): 01/11/2017
Date Closed/Lifted (SI): Not reported
PI Number: 005822
PI Name: FORMER EXXON BAYONNE TERMINAL
CEA Description (SI): Lead
CEA Case Track #: 6946
CEA Duration: 999.00
Intermediate Durations: Yes

Facility ID: 7666
Date Established (SI): 01/11/2017
Date Closed/Lifted (SI): Not reported
PI Number: 005822
PI Name: FORMER EXXON BAYONNE TERMINAL
CEA Description (SI): Lead
CEA Case Track #: 6947
CEA Duration: 999.00
Intermediate Durations: Yes

Facility ID: 7666
Date Established (SI): 01/11/2017
Date Closed/Lifted (SI): Not reported
PI Number: 005822
PI Name: FORMER EXXON BAYONNE TERMINAL
CEA Description (SI): Lead
CEA Case Track #: 6948
CEA Duration: 999.00
Intermediate Durations: Yes

Facility ID: 7666
Date Established (SI): 01/11/2017
Date Closed/Lifted (SI): Not reported
PI Number: 005822

ICI AMERICAS INC (Continued) **S108973377**

PI Name: FORMER EXXON BAYONNE TERMINAL
CEA Description (SI): Lead
CEA Case Track #: 6952
CEA Duration: 999.00
Intermediate Durations: Yes

Facility ID: 7666
Date Established (SI): 01/11/2017
Date Closed/Lifted (SI): Not reported
PI Number: 005822
PI Name: FORMER EXXON BAYONNE TERMINAL
CEA Description (SI): Lead
CEA Case Track #: 6954
CEA Duration: 999.00
Intermediate Durations: Yes

Facility ID: 7666
Date Established (SI): 01/11/2017
Date Closed/Lifted (SI): Not reported
PI Number: 005822
PI Name: FORMER EXXON BAYONNE TERMINAL
CEA Description (SI): Lead
CEA Case Track #: 91130
CEA Duration: 999.00
Intermediate Durations: Yes

Facility ID: 7666
Date Established (SI): 01/11/2017
Date Closed/Lifted (SI): Not reported
PI Number: 005822
PI Name: FORMER EXXON BAYONNE TERMINAL
CEA Description (SI): Lead
CEA Case Track #: 143250
CEA Duration: 999.00
Intermediate Durations: Yes

Facility ID: 7666
Date Established (SI): 01/11/2017
Date Closed/Lifted (SI): Not reported
PI Number: 005822
PI Name: FORMER EXXON BAYONNE TERMINAL
CEA Description (SI): Lead
CEA Case Track #: Not reported
CEA Duration: 999.00
Intermediate Durations: Yes

Facility ID: 7666
Date Established (SI): 01/11/2017
Date Closed/Lifted (SI): Not reported
PI Number: 005822
PI Name: FORMER EXXON BAYONNE TERMINAL
CEA Description (SI): Methylnaphthalene (2-)
CEA Case Track #: 6946
CEA Duration: 999.00
Intermediate Durations: Yes

Facility ID: 7666

ICI AMERICAS INC (Continued) **S108973377**

Date Established (SI): 01/11/2017
Date Closed/Lifted (SI): Not reported
PI Number: 005822
PI Name: FORMER EXXON BAYONNE TERMINAL
CEA Description (SI): Methylnaphthalene (2-)
CEA Case Track #: 6947
CEA Duration: 999.00
Intermediate Durations: Yes

Facility ID: 7666
Date Established (SI): 01/11/2017
Date Closed/Lifted (SI): Not reported
PI Number: 005822
PI Name: FORMER EXXON BAYONNE TERMINAL
CEA Description (SI): Methylnaphthalene (2-)
CEA Case Track #: 6948
CEA Duration: 999.00
Intermediate Durations: Yes

Facility ID: 7666
Date Established (SI): 01/11/2017
Date Closed/Lifted (SI): Not reported
PI Number: 005822
PI Name: FORMER EXXON BAYONNE TERMINAL
CEA Description (SI): Methylnaphthalene (2-)
CEA Case Track #: 6952
CEA Duration: 999.00
Intermediate Durations: Yes

Facility ID: 7666
Date Established (SI): 01/11/2017
Date Closed/Lifted (SI): Not reported
PI Number: 005822
PI Name: FORMER EXXON BAYONNE TERMINAL
CEA Description (SI): Methylnaphthalene (2-)
CEA Case Track #: 6954
CEA Duration: 999.00
Intermediate Durations: Yes

Facility ID: 7666
Date Established (SI): 01/11/2017
Date Closed/Lifted (SI): Not reported
PI Number: 005822
PI Name: FORMER EXXON BAYONNE TERMINAL
CEA Description (SI): Methylnaphthalene (2-)
CEA Case Track #: 91130
CEA Duration: 999.00
Intermediate Durations: Yes

Facility ID: 7666
Date Established (SI): 01/11/2017
Date Closed/Lifted (SI): Not reported
PI Number: 005822
PI Name: FORMER EXXON BAYONNE TERMINAL
CEA Description (SI): Methylnaphthalene (2-)
CEA Case Track #: 143250
CEA Duration: 999.00

ICI AMERICAS INC (Continued) **S108973377**

Intermediate Durations: Yes

Facility ID: 7666
Date Established (SI): 01/11/2017
Date Closed/Lifted (SI): Not reported
PI Number: 005822
PI Name: FORMER EXXON BAYONNE TERMINAL
CEA Description (SI): Methylnaphthalene (2-)
CEA Case Track #: Not reported
CEA Duration: 999.00
Intermediate Durations: Yes

Facility ID: 7666
Date Established (SI): 01/11/2017
Date Closed/Lifted (SI): Not reported
PI Number: 005822
PI Name: FORMER EXXON BAYONNE TERMINAL
CEA Description (SI): Methyl tert-butyl ether
CEA Case Track #: 6946
CEA Duration: 999.00
Intermediate Durations: Yes

Facility ID: 7666
Date Established (SI): 01/11/2017
Date Closed/Lifted (SI): Not reported
PI Number: 005822
PI Name: FORMER EXXON BAYONNE TERMINAL
CEA Description (SI): Methyl tert-butyl ether
CEA Case Track #: 6947
CEA Duration: 999.00
Intermediate Durations: Yes

Facility ID: 7666
Date Established (SI): 01/11/2017
Date Closed/Lifted (SI): Not reported
PI Number: 005822
PI Name: FORMER EXXON BAYONNE TERMINAL
CEA Description (SI): Methyl tert-butyl ether
CEA Case Track #: 6948
CEA Duration: 999.00
Intermediate Durations: Yes

Facility ID: 7666
Date Established (SI): 01/11/2017
Date Closed/Lifted (SI): Not reported
PI Number: 005822
PI Name: FORMER EXXON BAYONNE TERMINAL
CEA Description (SI): Methyl tert-butyl ether
CEA Case Track #: 6952
CEA Duration: 999.00
Intermediate Durations: Yes

Facility ID: 7666
Date Established (SI): 01/11/2017
Date Closed/Lifted (SI): Not reported
PI Number: 005822
PI Name: FORMER EXXON BAYONNE TERMINAL

ICI AMERICAS INC (Continued) **S108973377**

CEA Description (SI): Methyl tert-butyl ether
CEA Case Track #: 6954
CEA Duration: 999.00
Intermediate Durations: Yes

Facility ID: 7666
Date Established (SI): 01/11/2017
Date Closed/Lifted (SI): Not reported
PI Number: 005822
PI Name: FORMER EXXON BAYONNE TERMINAL
CEA Description (SI): Methyl tert-butyl ether
CEA Case Track #: 91130
CEA Duration: 999.00
Intermediate Durations: Yes

Facility ID: 7666
Date Established (SI): 01/11/2017
Date Closed/Lifted (SI): Not reported
PI Number: 005822
PI Name: FORMER EXXON BAYONNE TERMINAL
CEA Description (SI): Methyl tert-butyl ether
CEA Case Track #: 143250
CEA Duration: 999.00
Intermediate Durations: Yes

Facility ID: 7666
Date Established (SI): 01/11/2017
Date Closed/Lifted (SI): Not reported
PI Number: 005822
PI Name: FORMER EXXON BAYONNE TERMINAL
CEA Description (SI): Methyl tert-butyl ether
CEA Case Track #: Not reported
CEA Duration: 999.00
Intermediate Durations: Yes

Facility ID: 7666
Date Established (SI): 01/11/2017
Date Closed/Lifted (SI): Not reported
PI Number: 005822
PI Name: FORMER EXXON BAYONNE TERMINAL
CEA Description (SI): Naphthalene
CEA Case Track #: 6946
CEA Duration: 999.00
Intermediate Durations: Yes

Facility ID: 7666
Date Established (SI): 01/11/2017
Date Closed/Lifted (SI): Not reported
PI Number: 005822
PI Name: FORMER EXXON BAYONNE TERMINAL
CEA Description (SI): Naphthalene
CEA Case Track #: 6947
CEA Duration: 999.00
Intermediate Durations: Yes

Facility ID: 7666
Date Established (SI): 01/11/2017

ICI AMERICAS INC (Continued) **S108973377**

Date Closed/Lifted (SI): Not reported
PI Number: 005822
PI Name: FORMER EXXON BAYONNE TERMINAL
CEA Description (SI): Naphthalene
CEA Case Track #: 6948
CEA Duration: 999.00
Intermediate Durations: Yes

Facility ID: 7666
Date Established (SI): 01/11/2017
Date Closed/Lifted (SI): Not reported
PI Number: 005822
PI Name: FORMER EXXON BAYONNE TERMINAL
CEA Description (SI): Naphthalene
CEA Case Track #: 6952
CEA Duration: 999.00
Intermediate Durations: Yes

Facility ID: 7666
Date Established (SI): 01/11/2017
Date Closed/Lifted (SI): Not reported
PI Number: 005822
PI Name: FORMER EXXON BAYONNE TERMINAL
CEA Description (SI): Naphthalene
CEA Case Track #: 6954
CEA Duration: 999.00
Intermediate Durations: Yes

Facility ID: 7666
Date Established (SI): 01/11/2017
Date Closed/Lifted (SI): Not reported
PI Number: 005822
PI Name: FORMER EXXON BAYONNE TERMINAL
CEA Description (SI): Naphthalene
CEA Case Track #: 91130
CEA Duration: 999.00
Intermediate Durations: Yes

Facility ID: 7666
Date Established (SI): 01/11/2017
Date Closed/Lifted (SI): Not reported
PI Number: 005822
PI Name: FORMER EXXON BAYONNE TERMINAL
CEA Description (SI): Naphthalene
CEA Case Track #: 143250
CEA Duration: 999.00
Intermediate Durations: Yes

Facility ID: 7666
Date Established (SI): 01/11/2017
Date Closed/Lifted (SI): Not reported
PI Number: 005822
PI Name: FORMER EXXON BAYONNE TERMINAL
CEA Description (SI): Naphthalene
CEA Case Track #: Not reported
CEA Duration: 999.00
Intermediate Durations: Yes

ICI AMERICAS INC (Continued) **S108973377**

Facility ID: 7666
Date Established (SI): 01/11/2017
Date Closed/Lifted (SI): Not reported
PI Number: 005822
PI Name: FORMER EXXON BAYONNE TERMINAL
CEA Description (SI): Phenanthrene
CEA Case Track #: 6946
CEA Duration: 999.00
Intermediate Durations: Yes

Facility ID: 7666
Date Established (SI): 01/11/2017
Date Closed/Lifted (SI): Not reported
PI Number: 005822
PI Name: FORMER EXXON BAYONNE TERMINAL
CEA Description (SI): Phenanthrene
CEA Case Track #: 6947
CEA Duration: 999.00
Intermediate Durations: Yes

Facility ID: 7666
Date Established (SI): 01/11/2017
Date Closed/Lifted (SI): Not reported
PI Number: 005822
PI Name: FORMER EXXON BAYONNE TERMINAL
CEA Description (SI): Phenanthrene
CEA Case Track #: 6948
CEA Duration: 999.00
Intermediate Durations: Yes

Facility ID: 7666
Date Established (SI): 01/11/2017
Date Closed/Lifted (SI): Not reported
PI Number: 005822
PI Name: FORMER EXXON BAYONNE TERMINAL
CEA Description (SI): Phenanthrene
CEA Case Track #: 6952
CEA Duration: 999.00
Intermediate Durations: Yes

Facility ID: 7666
Date Established (SI): 01/11/2017
Date Closed/Lifted (SI): Not reported
PI Number: 005822
PI Name: FORMER EXXON BAYONNE TERMINAL
CEA Description (SI): Phenanthrene
CEA Case Track #: 6954
CEA Duration: 999.00
Intermediate Durations: Yes

Facility ID: 7666
Date Established (SI): 01/11/2017
Date Closed/Lifted (SI): Not reported
PI Number: 005822
PI Name: FORMER EXXON BAYONNE TERMINAL
CEA Description (SI): Phenanthrene
CEA Case Track #: 91130

ICI AMERICAS INC (Continued) **S108973377**

CEA Duration: 999.00
Intermediate Durations: Yes

Facility ID: 7666
Date Established (SI): 01/11/2017
Date Closed/Lifted (SI): Not reported
PI Number: 005822
PI Name: FORMER EXXON BAYONNE TERMINAL
CEA Description (SI): Phenanthrene
CEA Case Track #: 143250
CEA Duration: 999.00
Intermediate Durations: Yes

Facility ID: 7666
Date Established (SI): 01/11/2017
Date Closed/Lifted (SI): Not reported
PI Number: 005822
PI Name: FORMER EXXON BAYONNE TERMINAL
CEA Description (SI): Phenanthrene
CEA Case Track #: Not reported
CEA Duration: 999.00
Intermediate Durations: Yes

Facility ID: 7666
Date Established (SI): 01/11/2017
Date Closed/Lifted (SI): Not reported
PI Number: 005822
PI Name: FORMER EXXON BAYONNE TERMINAL
CEA Description (SI): Pyrene
CEA Case Track #: 6946
CEA Duration: 999.00
Intermediate Durations: Yes

Facility ID: 7666
Date Established (SI): 01/11/2017
Date Closed/Lifted (SI): Not reported
PI Number: 005822
PI Name: FORMER EXXON BAYONNE TERMINAL
CEA Description (SI): Pyrene
CEA Case Track #: 6947
CEA Duration: 999.00
Intermediate Durations: Yes

Facility ID: 7666
Date Established (SI): 01/11/2017
Date Closed/Lifted (SI): Not reported
PI Number: 005822
PI Name: FORMER EXXON BAYONNE TERMINAL
CEA Description (SI): Pyrene
CEA Case Track #: 6948
CEA Duration: 999.00
Intermediate Durations: Yes

Facility ID: 7666
Date Established (SI): 01/11/2017
Date Closed/Lifted (SI): Not reported
PI Number: 005822

ICI AMERICAS INC (Continued) **S108973377**

PI Name: FORMER EXXON BAYONNE TERMINAL
CEA Description (SI): Pyrene
CEA Case Track #: 6952
CEA Duration: 999.00
Intermediate Durations: Yes

Facility ID: 7666
Date Established (SI): 01/11/2017
Date Closed/Lifted (SI): Not reported
PI Number: 005822
PI Name: FORMER EXXON BAYONNE TERMINAL
CEA Description (SI): Pyrene
CEA Case Track #: 6954
CEA Duration: 999.00
Intermediate Durations: Yes

Facility ID: 7666
Date Established (SI): 01/11/2017
Date Closed/Lifted (SI): Not reported
PI Number: 005822
PI Name: FORMER EXXON BAYONNE TERMINAL
CEA Description (SI): Pyrene
CEA Case Track #: 91130
CEA Duration: 999.00
Intermediate Durations: Yes

Facility ID: 7666
Date Established (SI): 01/11/2017
Date Closed/Lifted (SI): Not reported
PI Number: 005822
PI Name: FORMER EXXON BAYONNE TERMINAL
CEA Description (SI): Pyrene
CEA Case Track #: 143250
CEA Duration: 999.00
Intermediate Durations: Yes

Facility ID: 7666
Date Established (SI): 01/11/2017
Date Closed/Lifted (SI): Not reported
PI Number: 005822
PI Name: FORMER EXXON BAYONNE TERMINAL
CEA Description (SI): Pyrene
CEA Case Track #: Not reported
CEA Duration: 999.00
Intermediate Durations: Yes

Facility ID: 7666
Date Established (SI): 01/11/2017
Date Closed/Lifted (SI): Not reported
PI Number: 005822
PI Name: FORMER EXXON BAYONNE TERMINAL
CEA Description (SI): Tert-butyl alcohol
CEA Case Track #: 6946
CEA Duration: 999.00
Intermediate Durations: Yes

Facility ID: 7666

ICI AMERICAS INC (Continued) **S108973377**

Date Established (SI): 01/11/2017
Date Closed/Lifted (SI): Not reported
PI Number: 005822
PI Name: FORMER EXXON BAYONNE TERMINAL
CEA Description (SI): Tert-butyl alcohol
CEA Case Track #: 6947
CEA Duration: 999.00
Intermediate Durations: Yes

Facility ID: 7666
Date Established (SI): 01/11/2017
Date Closed/Lifted (SI): Not reported
PI Number: 005822
PI Name: FORMER EXXON BAYONNE TERMINAL
CEA Description (SI): Tert-butyl alcohol
CEA Case Track #: 6948
CEA Duration: 999.00
Intermediate Durations: Yes

Facility ID: 7666
Date Established (SI): 01/11/2017
Date Closed/Lifted (SI): Not reported
PI Number: 005822
PI Name: FORMER EXXON BAYONNE TERMINAL
CEA Description (SI): Tert-butyl alcohol
CEA Case Track #: 6952
CEA Duration: 999.00
Intermediate Durations: Yes

Facility ID: 7666
Date Established (SI): 01/11/2017
Date Closed/Lifted (SI): Not reported
PI Number: 005822
PI Name: FORMER EXXON BAYONNE TERMINAL
CEA Description (SI): Tert-butyl alcohol
CEA Case Track #: 6954
CEA Duration: 999.00
Intermediate Durations: Yes

Facility ID: 7666
Date Established (SI): 01/11/2017
Date Closed/Lifted (SI): Not reported
PI Number: 005822
PI Name: FORMER EXXON BAYONNE TERMINAL
CEA Description (SI): Tert-butyl alcohol
CEA Case Track #: 91130
CEA Duration: 999.00
Intermediate Durations: Yes

Facility ID: 7666
Date Established (SI): 01/11/2017
Date Closed/Lifted (SI): Not reported
PI Number: 005822
PI Name: FORMER EXXON BAYONNE TERMINAL
CEA Description (SI): Tert-butyl alcohol
CEA Case Track #: 143250
CEA Duration: 999.00

ICI AMERICAS INC (Continued) **S108973377**

Intermediate Durations: Yes

Facility ID: 7666
Date Established (SI): 01/11/2017
Date Closed/Lifted (SI): Not reported
PI Number: 005822
PI Name: FORMER EXXON BAYONNE TERMINAL
CEA Description (SI): Tert-butyl alcohol
CEA Case Track #: Not reported
CEA Duration: 999.00
Intermediate Durations: Yes

Facility ID: 7666
Date Established (SI): 01/11/2017
Date Closed/Lifted (SI): Not reported
PI Number: 005822
PI Name: FORMER EXXON BAYONNE TERMINAL
CEA Description (SI): Tetrachloroethylene
CEA Case Track #: 6946
CEA Duration: 999.00
Intermediate Durations: Yes

Facility ID: 7666
Date Established (SI): 01/11/2017
Date Closed/Lifted (SI): Not reported
PI Number: 005822
PI Name: FORMER EXXON BAYONNE TERMINAL
CEA Description (SI): Tetrachloroethylene
CEA Case Track #: 6947
CEA Duration: 999.00
Intermediate Durations: Yes

Facility ID: 7666
Date Established (SI): 01/11/2017
Date Closed/Lifted (SI): Not reported
PI Number: 005822
PI Name: FORMER EXXON BAYONNE TERMINAL
CEA Description (SI): Tetrachloroethylene
CEA Case Track #: 6948
CEA Duration: 999.00
Intermediate Durations: Yes

Facility ID: 7666
Date Established (SI): 01/11/2017
Date Closed/Lifted (SI): Not reported
PI Number: 005822
PI Name: FORMER EXXON BAYONNE TERMINAL
CEA Description (SI): Tetrachloroethylene
CEA Case Track #: 6952
CEA Duration: 999.00
Intermediate Durations: Yes

Facility ID: 7666
Date Established (SI): 01/11/2017
Date Closed/Lifted (SI): Not reported
PI Number: 005822
PI Name: FORMER EXXON BAYONNE TERMINAL

ICI AMERICAS INC (Continued) **S108973377**

CEA Description (SI): Tetrachloroethylene
CEA Case Track #: 6954
CEA Duration: 999.00
Intermediate Durations: Yes

Facility ID: 7666
Date Established (SI): 01/11/2017
Date Closed/Lifted (SI): Not reported
PI Number: 005822
PI Name: FORMER EXXON BAYONNE TERMINAL
CEA Description (SI): Tetrachloroethylene
CEA Case Track #: 91130
CEA Duration: 999.00
Intermediate Durations: Yes

Facility ID: 7666
Date Established (SI): 01/11/2017
Date Closed/Lifted (SI): Not reported
PI Number: 005822
PI Name: FORMER EXXON BAYONNE TERMINAL
CEA Description (SI): Tetrachloroethylene
CEA Case Track #: 143250
CEA Duration: 999.00
Intermediate Durations: Yes

Facility ID: 7666
Date Established (SI): 01/11/2017
Date Closed/Lifted (SI): Not reported
PI Number: 005822
PI Name: FORMER EXXON BAYONNE TERMINAL
CEA Description (SI): Tetrachloroethylene
CEA Case Track #: Not reported
CEA Duration: 999.00
Intermediate Durations: Yes

Facility ID: 7666
Date Established (SI): 01/11/2017
Date Closed/Lifted (SI): Not reported
PI Number: 005822
PI Name: FORMER EXXON BAYONNE TERMINAL
CEA Description (SI): Trichloroethylene
CEA Case Track #: 6946
CEA Duration: 999.00
Intermediate Durations: Yes

Facility ID: 7666
Date Established (SI): 01/11/2017
Date Closed/Lifted (SI): Not reported
PI Number: 005822
PI Name: FORMER EXXON BAYONNE TERMINAL
CEA Description (SI): Trichloroethylene
CEA Case Track #: 6947
CEA Duration: 999.00
Intermediate Durations: Yes

Facility ID: 7666
Date Established (SI): 01/11/2017

ICI AMERICAS INC (Continued) **S108973377**

Date Closed/Lifted (SI): Not reported
PI Number: 005822
PI Name: FORMER EXXON BAYONNE TERMINAL
CEA Description (SI): Trichloroethylene
CEA Case Track #: 6948
CEA Duration: 999.00
Intermediate Durations: Yes

Facility ID: 7666
Date Established (SI): 01/11/2017
Date Closed/Lifted (SI): Not reported
PI Number: 005822
PI Name: FORMER EXXON BAYONNE TERMINAL
CEA Description (SI): Trichloroethylene
CEA Case Track #: 6952
CEA Duration: 999.00
Intermediate Durations: Yes

Facility ID: 7666
Date Established (SI): 01/11/2017
Date Closed/Lifted (SI): Not reported
PI Number: 005822
PI Name: FORMER EXXON BAYONNE TERMINAL
CEA Description (SI): Trichloroethylene
CEA Case Track #: 6954
CEA Duration: 999.00
Intermediate Durations: Yes

Facility ID: 7666
Date Established (SI): 01/11/2017
Date Closed/Lifted (SI): Not reported
PI Number: 005822
PI Name: FORMER EXXON BAYONNE TERMINAL
CEA Description (SI): Trichloroethylene
CEA Case Track #: 91130
CEA Duration: 999.00
Intermediate Durations: Yes

Facility ID: 7666
Date Established (SI): 01/11/2017
Date Closed/Lifted (SI): Not reported
PI Number: 005822
PI Name: FORMER EXXON BAYONNE TERMINAL
CEA Description (SI): Trichloroethylene
CEA Case Track #: 143250
CEA Duration: 999.00
Intermediate Durations: Yes

Facility ID: 7666
Date Established (SI): 01/11/2017
Date Closed/Lifted (SI): Not reported
PI Number: 005822
PI Name: FORMER EXXON BAYONNE TERMINAL
CEA Description (SI): Trichloroethylene
CEA Case Track #: Not reported
CEA Duration: 999.00
Intermediate Durations: Yes

ICI AMERICAS INC (Continued) **S108973377**

Facility ID: 7666
Date Established (SI): 01/11/2017
Date Closed/Lifted (SI): Not reported
PI Number: 005822
PI Name: FORMER EXXON BAYONNE TERMINAL
CEA Description (SI): Vinyl chloride
CEA Case Track #: 6946
CEA Duration: 999.00
Intermediate Durations: Yes

Facility ID: 7666
Date Established (SI): 01/11/2017
Date Closed/Lifted (SI): Not reported
PI Number: 005822
PI Name: FORMER EXXON BAYONNE TERMINAL
CEA Description (SI): Vinyl chloride
CEA Case Track #: 6947
CEA Duration: 999.00
Intermediate Durations: Yes

Facility ID: 7666
Date Established (SI): 01/11/2017
Date Closed/Lifted (SI): Not reported
PI Number: 005822
PI Name: FORMER EXXON BAYONNE TERMINAL
CEA Description (SI): Vinyl chloride
CEA Case Track #: 6948
CEA Duration: 999.00
Intermediate Durations: Yes

Facility ID: 7666
Date Established (SI): 01/11/2017
Date Closed/Lifted (SI): Not reported
PI Number: 005822
PI Name: FORMER EXXON BAYONNE TERMINAL
CEA Description (SI): Vinyl chloride
CEA Case Track #: 6952
CEA Duration: 999.00
Intermediate Durations: Yes

Facility ID: 7666
Date Established (SI): 01/11/2017
Date Closed/Lifted (SI): Not reported
PI Number: 005822
PI Name: FORMER EXXON BAYONNE TERMINAL
CEA Description (SI): Vinyl chloride
CEA Case Track #: 6954
CEA Duration: 999.00
Intermediate Durations: Yes

Facility ID: 7666
Date Established (SI): 01/11/2017
Date Closed/Lifted (SI): Not reported
PI Number: 005822
PI Name: FORMER EXXON BAYONNE TERMINAL
CEA Description (SI): Vinyl chloride
CEA Case Track #: 91130

ICI AMERICAS INC (Continued) **S108973377**

CEA Duration: 999.00
Intermediate Durations: Yes

Facility ID: 7666
Date Established (SI): 01/11/2017
Date Closed/Lifted (SI): Not reported
PI Number: 005822
PI Name: FORMER EXXON BAYONNE TERMINAL
CEA Description (SI): Vinyl chloride
CEA Case Track #: 143250
CEA Duration: 999.00
Intermediate Durations: Yes

Facility ID: 7666
Date Established (SI): 01/11/2017
Date Closed/Lifted (SI): Not reported
PI Number: 005822
PI Name: FORMER EXXON BAYONNE TERMINAL
CEA Description (SI): Vinyl chloride
CEA Case Track #: Not reported
CEA Duration: 999.00
Intermediate Durations: Yes

Facility ID: 7666
Date Established (SI): 04/21/2016
Date Closed/Lifted (SI): Not reported
PI Number: 014960
PI Name: AGC CHEMICALS AMERICAS INC
CEA Description (SI): Arsenic
CEA Case Track #: 17211
CEA Duration: Not reported
Intermediate Durations: Yes

Facility ID: 7666
Date Established (SI): 04/21/2016
Date Closed/Lifted (SI): Not reported
PI Number: 014960
PI Name: AGC CHEMICALS AMERICAS INC
CEA Description (SI): Arsenic
CEA Case Track #: 17212
CEA Duration: Not reported
Intermediate Durations: Yes

Facility ID: 7666
Date Established (SI): 04/21/2016
Date Closed/Lifted (SI): Not reported
PI Number: 014960
PI Name: AGC CHEMICALS AMERICAS INC
CEA Description (SI): Arsenic
CEA Case Track #: 17213
CEA Duration: Not reported
Intermediate Durations: Yes

Facility ID: 7666
Date Established (SI): 04/21/2016
Date Closed/Lifted (SI): Not reported
PI Number: 014960

ICI AMERICAS INC (Continued) **S108973377**

PI Name: AGC CHEMICALS AMERICAS INC
CEA Description (SI): Arsenic
CEA Case Track #: 17214
CEA Duration: Not reported
Intermediate Durations: Yes

Facility ID: 7666
Date Established (SI): 04/21/2016
Date Closed/Lifted (SI): Not reported
PI Number: 014960
PI Name: AGC CHEMICALS AMERICAS INC
CEA Description (SI): Arsenic
CEA Case Track #: 28751
CEA Duration: Not reported
Intermediate Durations: Yes

Facility ID: 7666
Date Established (SI): 04/21/2016
Date Closed/Lifted (SI): Not reported
PI Number: 014960
PI Name: AGC CHEMICALS AMERICAS INC
CEA Description (SI): Arsenic
CEA Case Track #: 99474
CEA Duration: Not reported
Intermediate Durations: Yes

Facility ID: 7666
Date Established (SI): 04/21/2016
Date Closed/Lifted (SI): Not reported
PI Number: 014960
PI Name: AGC CHEMICALS AMERICAS INC
CEA Description (SI): Arsenic
CEA Case Track #: Not reported
CEA Duration: Not reported
Intermediate Durations: Yes

Facility ID: 7666
Date Established (SI): 04/21/2016
Date Closed/Lifted (SI): Not reported
PI Number: 014960
PI Name: AGC CHEMICALS AMERICAS INC
CEA Description (SI): Benzene
CEA Case Track #: 17211
CEA Duration: Not reported
Intermediate Durations: Yes

Facility ID: 7666
Date Established (SI): 04/21/2016
Date Closed/Lifted (SI): Not reported
PI Number: 014960
PI Name: AGC CHEMICALS AMERICAS INC
CEA Description (SI): Benzene
CEA Case Track #: 17212
CEA Duration: Not reported
Intermediate Durations: Yes

Facility ID: 7666

ICI AMERICAS INC (Continued) **S108973377**

Date Established (SI): 04/21/2016
Date Closed/Lifted (SI): Not reported
PI Number: 014960
PI Name: AGC CHEMICALS AMERICAS INC
CEA Description (SI): Benzene
CEA Case Track #: 17213
CEA Duration: Not reported
Intermediate Durations: Yes

Facility ID: 7666
Date Established (SI): 04/21/2016
Date Closed/Lifted (SI): Not reported
PI Number: 014960
PI Name: AGC CHEMICALS AMERICAS INC
CEA Description (SI): Benzene
CEA Case Track #: 17214
CEA Duration: Not reported
Intermediate Durations: Yes

Facility ID: 7666
Date Established (SI): 04/21/2016
Date Closed/Lifted (SI): Not reported
PI Number: 014960
PI Name: AGC CHEMICALS AMERICAS INC
CEA Description (SI): Benzene
CEA Case Track #: 28751
CEA Duration: Not reported
Intermediate Durations: Yes

Facility ID: 7666
Date Established (SI): 04/21/2016
Date Closed/Lifted (SI): Not reported
PI Number: 014960
PI Name: AGC CHEMICALS AMERICAS INC
CEA Description (SI): Benzene
CEA Case Track #: 99474
CEA Duration: Not reported
Intermediate Durations: Yes

Facility ID: 7666
Date Established (SI): 04/21/2016
Date Closed/Lifted (SI): Not reported
PI Number: 014960
PI Name: AGC CHEMICALS AMERICAS INC
CEA Description (SI): Benzene
CEA Case Track #: Not reported
CEA Duration: Not reported
Intermediate Durations: Yes

Facility ID: 7666
Date Established (SI): 04/21/2016
Date Closed/Lifted (SI): Not reported
PI Number: 014960
PI Name: AGC CHEMICALS AMERICAS INC
CEA Description (SI): Benzo(a)anthracene
CEA Case Track #: 17211
CEA Duration: Not reported

ICI AMERICAS INC (Continued) **S108973377**

Intermediate Durations: Yes

Facility ID: 7666
Date Established (SI): 04/21/2016
Date Closed/Lifted (SI): Not reported
PI Number: 014960
PI Name: AGC CHEMICALS AMERICAS INC
CEA Description (SI): Benzo(a)anthracene
CEA Case Track #: 17212
CEA Duration: Not reported
Intermediate Durations: Yes

Facility ID: 7666
Date Established (SI): 04/21/2016
Date Closed/Lifted (SI): Not reported
PI Number: 014960
PI Name: AGC CHEMICALS AMERICAS INC
CEA Description (SI): Benzo(a)anthracene
CEA Case Track #: 17213
CEA Duration: Not reported
Intermediate Durations: Yes

Facility ID: 7666
Date Established (SI): 04/21/2016
Date Closed/Lifted (SI): Not reported
PI Number: 014960
PI Name: AGC CHEMICALS AMERICAS INC
CEA Description (SI): Benzo(a)anthracene
CEA Case Track #: 17214
CEA Duration: Not reported
Intermediate Durations: Yes

Facility ID: 7666
Date Established (SI): 04/21/2016
Date Closed/Lifted (SI): Not reported
PI Number: 014960
PI Name: AGC CHEMICALS AMERICAS INC
CEA Description (SI): Benzo(a)anthracene
CEA Case Track #: 28751
CEA Duration: Not reported
Intermediate Durations: Yes

Facility ID: 7666
Date Established (SI): 04/21/2016
Date Closed/Lifted (SI): Not reported
PI Number: 014960
PI Name: AGC CHEMICALS AMERICAS INC
CEA Description (SI): Benzo(a)anthracene
CEA Case Track #: 99474
CEA Duration: Not reported
Intermediate Durations: Yes

Facility ID: 7666
Date Established (SI): 04/21/2016
Date Closed/Lifted (SI): Not reported
PI Number: 014960
PI Name: AGC CHEMICALS AMERICAS INC

ICI AMERICAS INC (Continued) **S108973377**

CEA Description (SI): Benzo(a)anthracene
CEA Case Track #: Not reported
CEA Duration: Not reported
Intermediate Durations: Yes

Facility ID: 7666
Date Established (SI): 04/21/2016
Date Closed/Lifted (SI): Not reported
PI Number: 014960
PI Name: AGC CHEMICALS AMERICAS INC
CEA Description (SI): Benzo(a)pyrene
CEA Case Track #: 17211
CEA Duration: Not reported
Intermediate Durations: Yes

Facility ID: 7666
Date Established (SI): 04/21/2016
Date Closed/Lifted (SI): Not reported
PI Number: 014960
PI Name: AGC CHEMICALS AMERICAS INC
CEA Description (SI): Benzo(a)pyrene
CEA Case Track #: 17212
CEA Duration: Not reported
Intermediate Durations: Yes

Facility ID: 7666
Date Established (SI): 04/21/2016
Date Closed/Lifted (SI): Not reported
PI Number: 014960
PI Name: AGC CHEMICALS AMERICAS INC
CEA Description (SI): Benzo(a)pyrene
CEA Case Track #: 17213
CEA Duration: Not reported
Intermediate Durations: Yes

Facility ID: 7666
Date Established (SI): 04/21/2016
Date Closed/Lifted (SI): Not reported
PI Number: 014960
PI Name: AGC CHEMICALS AMERICAS INC
CEA Description (SI): Benzo(a)pyrene
CEA Case Track #: 17214
CEA Duration: Not reported
Intermediate Durations: Yes

Facility ID: 7666
Date Established (SI): 04/21/2016
Date Closed/Lifted (SI): Not reported
PI Number: 014960
PI Name: AGC CHEMICALS AMERICAS INC
CEA Description (SI): Benzo(a)pyrene
CEA Case Track #: 28751
CEA Duration: Not reported
Intermediate Durations: Yes

Facility ID: 7666
Date Established (SI): 04/21/2016

ICI AMERICAS INC (Continued) **S108973377**

Date Closed/Lifted (SI): Not reported
PI Number: 014960
PI Name: AGC CHEMICALS AMERICAS INC
CEA Description (SI): Benzo(a)pyrene
CEA Case Track #: 99474
CEA Duration: Not reported
Intermediate Durations: Yes

Facility ID: 7666
Date Established (SI): 04/21/2016
Date Closed/Lifted (SI): Not reported
PI Number: 014960
PI Name: AGC CHEMICALS AMERICAS INC
CEA Description (SI): Benzo(a)pyrene
CEA Case Track #: Not reported
CEA Duration: Not reported
Intermediate Durations: Yes

Facility ID: 7666
Date Established (SI): 04/21/2016
Date Closed/Lifted (SI): Not reported
PI Number: 014960
PI Name: AGC CHEMICALS AMERICAS INC
CEA Description (SI): Benzo(b)fluoranthene
CEA Case Track #: 17211
CEA Duration: Not reported
Intermediate Durations: Yes

Facility ID: 7666
Date Established (SI): 04/21/2016
Date Closed/Lifted (SI): Not reported
PI Number: 014960
PI Name: AGC CHEMICALS AMERICAS INC
CEA Description (SI): Benzo(b)fluoranthene
CEA Case Track #: 17212
CEA Duration: Not reported
Intermediate Durations: Yes

Facility ID: 7666
Date Established (SI): 04/21/2016
Date Closed/Lifted (SI): Not reported
PI Number: 014960
PI Name: AGC CHEMICALS AMERICAS INC
CEA Description (SI): Benzo(b)fluoranthene
CEA Case Track #: 17213
CEA Duration: Not reported
Intermediate Durations: Yes

Facility ID: 7666
Date Established (SI): 04/21/2016
Date Closed/Lifted (SI): Not reported
PI Number: 014960
PI Name: AGC CHEMICALS AMERICAS INC
CEA Description (SI): Benzo(b)fluoranthene
CEA Case Track #: 17214
CEA Duration: Not reported
Intermediate Durations: Yes

ICI AMERICAS INC (Continued) **S108973377**

Facility ID: 7666
Date Established (SI): 04/21/2016
Date Closed/Lifted (SI): Not reported
PI Number: 014960
PI Name: AGC CHEMICALS AMERICAS INC
CEA Description (SI): Benzo(b)fluoranthene
CEA Case Track #: 28751
CEA Duration: Not reported
Intermediate Durations: Yes

Facility ID: 7666
Date Established (SI): 04/21/2016
Date Closed/Lifted (SI): Not reported
PI Number: 014960
PI Name: AGC CHEMICALS AMERICAS INC
CEA Description (SI): Benzo(b)fluoranthene
CEA Case Track #: 99474
CEA Duration: Not reported
Intermediate Durations: Yes

Facility ID: 7666
Date Established (SI): 04/21/2016
Date Closed/Lifted (SI): Not reported
PI Number: 014960
PI Name: AGC CHEMICALS AMERICAS INC
CEA Description (SI): Benzo(b)fluoranthene
CEA Case Track #: Not reported
CEA Duration: Not reported
Intermediate Durations: Yes

Facility ID: 7666
Date Established (SI): 04/21/2016
Date Closed/Lifted (SI): Not reported
PI Number: 014960
PI Name: AGC CHEMICALS AMERICAS INC
CEA Description (SI): Benzo(k)fluoranthene
CEA Case Track #: 17211
CEA Duration: Not reported
Intermediate Durations: Yes

Facility ID: 7666
Date Established (SI): 04/21/2016
Date Closed/Lifted (SI): Not reported
PI Number: 014960
PI Name: AGC CHEMICALS AMERICAS INC
CEA Description (SI): Benzo(k)fluoranthene
CEA Case Track #: 17212
CEA Duration: Not reported
Intermediate Durations: Yes

Facility ID: 7666
Date Established (SI): 04/21/2016
Date Closed/Lifted (SI): Not reported
PI Number: 014960
PI Name: AGC CHEMICALS AMERICAS INC
CEA Description (SI): Benzo(k)fluoranthene
CEA Case Track #: 17213

ICI AMERICAS INC (Continued) **S108973377**

CEA Duration: Not reported
Intermediate Durations: Yes

Facility ID: 7666
Date Established (SI): 04/21/2016
Date Closed/Lifted (SI): Not reported
PI Number: 014960
PI Name: AGC CHEMICALS AMERICAS INC
CEA Description (SI): Benzo(k)fluoranthene
CEA Case Track #: 17214
CEA Duration: Not reported
Intermediate Durations: Yes

Facility ID: 7666
Date Established (SI): 04/21/2016
Date Closed/Lifted (SI): Not reported
PI Number: 014960
PI Name: AGC CHEMICALS AMERICAS INC
CEA Description (SI): Benzo(k)fluoranthene
CEA Case Track #: 28751
CEA Duration: Not reported
Intermediate Durations: Yes

Facility ID: 7666
Date Established (SI): 04/21/2016
Date Closed/Lifted (SI): Not reported
PI Number: 014960
PI Name: AGC CHEMICALS AMERICAS INC
CEA Description (SI): Benzo(k)fluoranthene
CEA Case Track #: 99474
CEA Duration: Not reported
Intermediate Durations: Yes

Facility ID: 7666
Date Established (SI): 04/21/2016
Date Closed/Lifted (SI): Not reported
PI Number: 014960
PI Name: AGC CHEMICALS AMERICAS INC
CEA Description (SI): Benzo(k)fluoranthene
CEA Case Track #: Not reported
CEA Duration: Not reported
Intermediate Durations: Yes

Facility ID: 7666
Date Established (SI): 04/21/2016
Date Closed/Lifted (SI): Not reported
PI Number: 014960
PI Name: AGC CHEMICALS AMERICAS INC
CEA Description (SI): Biphenyl
CEA Case Track #: 17211
CEA Duration: Not reported
Intermediate Durations: Yes

Facility ID: 7666
Date Established (SI): 04/21/2016
Date Closed/Lifted (SI): Not reported
PI Number: 014960

ICI AMERICAS INC (Continued) **S108973377**

PI Name: AGC CHEMICALS AMERICAS INC
CEA Description (SI): Biphenyl
CEA Case Track #: 17212
CEA Duration: Not reported
Intermediate Durations: Yes

Facility ID: 7666
Date Established (SI): 04/21/2016
Date Closed/Lifted (SI): Not reported
PI Number: 014960
PI Name: AGC CHEMICALS AMERICAS INC
CEA Description (SI): Biphenyl
CEA Case Track #: 17213
CEA Duration: Not reported
Intermediate Durations: Yes

Facility ID: 7666
Date Established (SI): 04/21/2016
Date Closed/Lifted (SI): Not reported
PI Number: 014960
PI Name: AGC CHEMICALS AMERICAS INC
CEA Description (SI): Biphenyl
CEA Case Track #: 17214
CEA Duration: Not reported
Intermediate Durations: Yes

Facility ID: 7666
Date Established (SI): 04/21/2016
Date Closed/Lifted (SI): Not reported
PI Number: 014960
PI Name: AGC CHEMICALS AMERICAS INC
CEA Description (SI): Biphenyl
CEA Case Track #: 28751
CEA Duration: Not reported
Intermediate Durations: Yes

Facility ID: 7666
Date Established (SI): 04/21/2016
Date Closed/Lifted (SI): Not reported
PI Number: 014960
PI Name: AGC CHEMICALS AMERICAS INC
CEA Description (SI): Biphenyl
CEA Case Track #: 99474
CEA Duration: Not reported
Intermediate Durations: Yes

Facility ID: 7666
Date Established (SI): 04/21/2016
Date Closed/Lifted (SI): Not reported
PI Number: 014960
PI Name: AGC CHEMICALS AMERICAS INC
CEA Description (SI): Biphenyl
CEA Case Track #: Not reported
CEA Duration: Not reported
Intermediate Durations: Yes

Facility ID: 7666

ICI AMERICAS INC (Continued) **S108973377**

Date Established (SI): 04/21/2016
Date Closed/Lifted (SI): Not reported
PI Number: 014960
PI Name: AGC CHEMICALS AMERICAS INC
CEA Description (SI): Bis (2-ethylhexyl) phthalate
CEA Case Track #: 17211
CEA Duration: Not reported
Intermediate Durations: Yes

Facility ID: 7666
Date Established (SI): 04/21/2016
Date Closed/Lifted (SI): Not reported
PI Number: 014960
PI Name: AGC CHEMICALS AMERICAS INC
CEA Description (SI): Bis (2-ethylhexyl) phthalate
CEA Case Track #: 17212
CEA Duration: Not reported
Intermediate Durations: Yes

Facility ID: 7666
Date Established (SI): 04/21/2016
Date Closed/Lifted (SI): Not reported
PI Number: 014960
PI Name: AGC CHEMICALS AMERICAS INC
CEA Description (SI): Bis (2-ethylhexyl) phthalate
CEA Case Track #: 17213
CEA Duration: Not reported
Intermediate Durations: Yes

Facility ID: 7666
Date Established (SI): 04/21/2016
Date Closed/Lifted (SI): Not reported
PI Number: 014960
PI Name: AGC CHEMICALS AMERICAS INC
CEA Description (SI): Bis (2-ethylhexyl) phthalate
CEA Case Track #: 17214
CEA Duration: Not reported
Intermediate Durations: Yes

Facility ID: 7666
Date Established (SI): 04/21/2016
Date Closed/Lifted (SI): Not reported
PI Number: 014960
PI Name: AGC CHEMICALS AMERICAS INC
CEA Description (SI): Bis (2-ethylhexyl) phthalate
CEA Case Track #: 28751
CEA Duration: Not reported
Intermediate Durations: Yes

Facility ID: 7666
Date Established (SI): 04/21/2016
Date Closed/Lifted (SI): Not reported
PI Number: 014960
PI Name: AGC CHEMICALS AMERICAS INC
CEA Description (SI): Bis (2-ethylhexyl) phthalate
CEA Case Track #: 99474
CEA Duration: Not reported

ICI AMERICAS INC (Continued) **S108973377**

Intermediate Durations: Yes

Facility ID: 7666
Date Established (SI): 04/21/2016
Date Closed/Lifted (SI): Not reported
PI Number: 014960
PI Name: AGC CHEMICALS AMERICAS INC
CEA Description (SI): Bis (2-ethylhexyl) phthalate
CEA Case Track #: Not reported
CEA Duration: Not reported
Intermediate Durations: Yes

Facility ID: 7666
Date Established (SI): 04/21/2016
Date Closed/Lifted (SI): Not reported
PI Number: 014960
PI Name: AGC CHEMICALS AMERICAS INC
CEA Description (SI): Carbon disulfide
CEA Case Track #: 17211
CEA Duration: Not reported
Intermediate Durations: Yes

Facility ID: 7666
Date Established (SI): 04/21/2016
Date Closed/Lifted (SI): Not reported
PI Number: 014960
PI Name: AGC CHEMICALS AMERICAS INC
CEA Description (SI): Carbon disulfide
CEA Case Track #: 17212
CEA Duration: Not reported
Intermediate Durations: Yes

Facility ID: 7666
Date Established (SI): 04/21/2016
Date Closed/Lifted (SI): Not reported
PI Number: 014960
PI Name: AGC CHEMICALS AMERICAS INC
CEA Description (SI): Carbon disulfide
CEA Case Track #: 17213
CEA Duration: Not reported
Intermediate Durations: Yes

Facility ID: 7666
Date Established (SI): 04/21/2016
Date Closed/Lifted (SI): Not reported
PI Number: 014960
PI Name: AGC CHEMICALS AMERICAS INC
CEA Description (SI): Carbon disulfide
CEA Case Track #: 17214
CEA Duration: Not reported
Intermediate Durations: Yes

Facility ID: 7666
Date Established (SI): 04/21/2016
Date Closed/Lifted (SI): Not reported
PI Number: 014960
PI Name: AGC CHEMICALS AMERICAS INC

ICI AMERICAS INC (Continued) **S108973377**

CEA Description (SI): Carbon disulfide
CEA Case Track #: 28751
CEA Duration: Not reported
Intermediate Durations: Yes

Facility ID: 7666
Date Established (SI): 04/21/2016
Date Closed/Lifted (SI): Not reported
PI Number: 014960
PI Name: AGC CHEMICALS AMERICAS INC
CEA Description (SI): Carbon disulfide
CEA Case Track #: 99474
CEA Duration: Not reported
Intermediate Durations: Yes

Facility ID: 7666
Date Established (SI): 04/21/2016
Date Closed/Lifted (SI): Not reported
PI Number: 014960
PI Name: AGC CHEMICALS AMERICAS INC
CEA Description (SI): Carbon disulfide
CEA Case Track #: Not reported
CEA Duration: Not reported
Intermediate Durations: Yes

Facility ID: 7666
Date Established (SI): 04/21/2016
Date Closed/Lifted (SI): Not reported
PI Number: 014960
PI Name: AGC CHEMICALS AMERICAS INC
CEA Description (SI): Carbon tetrachloride
CEA Case Track #: 17211
CEA Duration: Not reported
Intermediate Durations: Yes

Facility ID: 7666
Date Established (SI): 04/21/2016
Date Closed/Lifted (SI): Not reported
PI Number: 014960
PI Name: AGC CHEMICALS AMERICAS INC
CEA Description (SI): Carbon tetrachloride
CEA Case Track #: 17212
CEA Duration: Not reported
Intermediate Durations: Yes

Facility ID: 7666
Date Established (SI): 04/21/2016
Date Closed/Lifted (SI): Not reported
PI Number: 014960
PI Name: AGC CHEMICALS AMERICAS INC
CEA Description (SI): Carbon tetrachloride
CEA Case Track #: 17213
CEA Duration: Not reported
Intermediate Durations: Yes

Facility ID: 7666
Date Established (SI): 04/21/2016

ICI AMERICAS INC (Continued) **S108973377**

Date Closed/Lifted (SI): Not reported
PI Number: 014960
PI Name: AGC CHEMICALS AMERICAS INC
CEA Description (SI): Carbon tetrachloride
CEA Case Track #: 17214
CEA Duration: Not reported
Intermediate Durations: Yes

Facility ID: 7666
Date Established (SI): 04/21/2016
Date Closed/Lifted (SI): Not reported
PI Number: 014960
PI Name: AGC CHEMICALS AMERICAS INC
CEA Description (SI): Carbon tetrachloride
CEA Case Track #: 28751
CEA Duration: Not reported
Intermediate Durations: Yes

Facility ID: 7666
Date Established (SI): 04/21/2016
Date Closed/Lifted (SI): Not reported
PI Number: 014960
PI Name: AGC CHEMICALS AMERICAS INC
CEA Description (SI): Carbon tetrachloride
CEA Case Track #: 99474
CEA Duration: Not reported
Intermediate Durations: Yes

Facility ID: 7666
Date Established (SI): 04/21/2016
Date Closed/Lifted (SI): Not reported
PI Number: 014960
PI Name: AGC CHEMICALS AMERICAS INC
CEA Description (SI): Carbon tetrachloride
CEA Case Track #: Not reported
CEA Duration: Not reported
Intermediate Durations: Yes

Facility ID: 7666
Date Established (SI): 04/21/2016
Date Closed/Lifted (SI): Not reported
PI Number: 014960
PI Name: AGC CHEMICALS AMERICAS INC
CEA Description (SI): Chlorobenzene
CEA Case Track #: 17211
CEA Duration: Not reported
Intermediate Durations: Yes

Facility ID: 7666
Date Established (SI): 04/21/2016
Date Closed/Lifted (SI): Not reported
PI Number: 014960
PI Name: AGC CHEMICALS AMERICAS INC
CEA Description (SI): Chlorobenzene
CEA Case Track #: 17212
CEA Duration: Not reported
Intermediate Durations: Yes

ICI AMERICAS INC (Continued) **S108973377**

Facility ID: 7666
Date Established (SI): 04/21/2016
Date Closed/Lifted (SI): Not reported
PI Number: 014960
PI Name: AGC CHEMICALS AMERICAS INC
CEA Description (SI): Chlorobenzene
CEA Case Track #: 17213
CEA Duration: Not reported
Intermediate Durations: Yes

Facility ID: 7666
Date Established (SI): 04/21/2016
Date Closed/Lifted (SI): Not reported
PI Number: 014960
PI Name: AGC CHEMICALS AMERICAS INC
CEA Description (SI): Chlorobenzene
CEA Case Track #: 17214
CEA Duration: Not reported
Intermediate Durations: Yes

Facility ID: 7666
Date Established (SI): 04/21/2016
Date Closed/Lifted (SI): Not reported
PI Number: 014960
PI Name: AGC CHEMICALS AMERICAS INC
CEA Description (SI): Chlorobenzene
CEA Case Track #: 28751
CEA Duration: Not reported
Intermediate Durations: Yes

Facility ID: 7666
Date Established (SI): 04/21/2016
Date Closed/Lifted (SI): Not reported
PI Number: 014960
PI Name: AGC CHEMICALS AMERICAS INC
CEA Description (SI): Chlorobenzene
CEA Case Track #: 99474
CEA Duration: Not reported
Intermediate Durations: Yes

Facility ID: 7666
Date Established (SI): 04/21/2016
Date Closed/Lifted (SI): Not reported
PI Number: 014960
PI Name: AGC CHEMICALS AMERICAS INC
CEA Description (SI): Chlorobenzene
CEA Case Track #: Not reported
CEA Duration: Not reported
Intermediate Durations: Yes

Facility ID: 7666
Date Established (SI): 04/21/2016
Date Closed/Lifted (SI): Not reported
PI Number: 014960
PI Name: AGC CHEMICALS AMERICAS INC
CEA Description (SI): Chloroethane
CEA Case Track #: 17211

ICI AMERICAS INC (Continued) **S108973377**

CEA Duration: Not reported
Intermediate Durations: Yes

Facility ID: 7666
Date Established (SI): 04/21/2016
Date Closed/Lifted (SI): Not reported
PI Number: 014960
PI Name: AGC CHEMICALS AMERICAS INC
CEA Description (SI): Chloroethane
CEA Case Track #: 17212
CEA Duration: Not reported
Intermediate Durations: Yes

Facility ID: 7666
Date Established (SI): 04/21/2016
Date Closed/Lifted (SI): Not reported
PI Number: 014960
PI Name: AGC CHEMICALS AMERICAS INC
CEA Description (SI): Chloroethane
CEA Case Track #: 17213
CEA Duration: Not reported
Intermediate Durations: Yes

Facility ID: 7666
Date Established (SI): 04/21/2016
Date Closed/Lifted (SI): Not reported
PI Number: 014960
PI Name: AGC CHEMICALS AMERICAS INC
CEA Description (SI): Chloroethane
CEA Case Track #: 17214
CEA Duration: Not reported
Intermediate Durations: Yes

Facility ID: 7666
Date Established (SI): 04/21/2016
Date Closed/Lifted (SI): Not reported
PI Number: 014960
PI Name: AGC CHEMICALS AMERICAS INC
CEA Description (SI): Chloroethane
CEA Case Track #: 28751
CEA Duration: Not reported
Intermediate Durations: Yes

Facility ID: 7666
Date Established (SI): 04/21/2016
Date Closed/Lifted (SI): Not reported
PI Number: 014960
PI Name: AGC CHEMICALS AMERICAS INC
CEA Description (SI): Chloroethane
CEA Case Track #: 99474
CEA Duration: Not reported
Intermediate Durations: Yes

Facility ID: 7666
Date Established (SI): 04/21/2016
Date Closed/Lifted (SI): Not reported
PI Number: 014960

ICI AMERICAS INC (Continued) **S108973377**

PI Name: AGC CHEMICALS AMERICAS INC
CEA Description (SI): Chloroethane
CEA Case Track #: Not reported
CEA Duration: Not reported
Intermediate Durations: Yes

Facility ID: 7666
Date Established (SI): 04/21/2016
Date Closed/Lifted (SI): Not reported
PI Number: 014960
PI Name: AGC CHEMICALS AMERICAS INC
CEA Description (SI): Chloroform
CEA Case Track #: 17211
CEA Duration: Not reported
Intermediate Durations: Yes

Facility ID: 7666
Date Established (SI): 04/21/2016
Date Closed/Lifted (SI): Not reported
PI Number: 014960
PI Name: AGC CHEMICALS AMERICAS INC
CEA Description (SI): Chloroform
CEA Case Track #: 17212
CEA Duration: Not reported
Intermediate Durations: Yes

Facility ID: 7666
Date Established (SI): 04/21/2016
Date Closed/Lifted (SI): Not reported
PI Number: 014960
PI Name: AGC CHEMICALS AMERICAS INC
CEA Description (SI): Chloroform
CEA Case Track #: 17213
CEA Duration: Not reported
Intermediate Durations: Yes

Facility ID: 7666
Date Established (SI): 04/21/2016
Date Closed/Lifted (SI): Not reported
PI Number: 014960
PI Name: AGC CHEMICALS AMERICAS INC
CEA Description (SI): Chloroform
CEA Case Track #: 17214
CEA Duration: Not reported
Intermediate Durations: Yes

Facility ID: 7666
Date Established (SI): 04/21/2016
Date Closed/Lifted (SI): Not reported
PI Number: 014960
PI Name: AGC CHEMICALS AMERICAS INC
CEA Description (SI): Chloroform
CEA Case Track #: 28751
CEA Duration: Not reported
Intermediate Durations: Yes

Facility ID: 7666

ICI AMERICAS INC (Continued) **S108973377**

Date Established (SI): 04/21/2016
Date Closed/Lifted (SI): Not reported
PI Number: 014960
PI Name: AGC CHEMICALS AMERICAS INC
CEA Description (SI): Chloroform
CEA Case Track #: 99474
CEA Duration: Not reported
Intermediate Durations: Yes

Facility ID: 7666
Date Established (SI): 04/21/2016
Date Closed/Lifted (SI): Not reported
PI Number: 014960
PI Name: AGC CHEMICALS AMERICAS INC
CEA Description (SI): Chloroform
CEA Case Track #: Not reported
CEA Duration: Not reported
Intermediate Durations: Yes

Facility ID: 7666
Date Established (SI): 04/21/2016
Date Closed/Lifted (SI): Not reported
PI Number: 014960
PI Name: AGC CHEMICALS AMERICAS INC
CEA Description (SI): Chrysene
CEA Case Track #: 17211
CEA Duration: Not reported
Intermediate Durations: Yes

Facility ID: 7666
Date Established (SI): 04/21/2016
Date Closed/Lifted (SI): Not reported
PI Number: 014960
PI Name: AGC CHEMICALS AMERICAS INC
CEA Description (SI): Chrysene
CEA Case Track #: 17212
CEA Duration: Not reported
Intermediate Durations: Yes

Facility ID: 7666
Date Established (SI): 04/21/2016
Date Closed/Lifted (SI): Not reported
PI Number: 014960
PI Name: AGC CHEMICALS AMERICAS INC
CEA Description (SI): Chrysene
CEA Case Track #: 17213
CEA Duration: Not reported
Intermediate Durations: Yes

Facility ID: 7666
Date Established (SI): 04/21/2016
Date Closed/Lifted (SI): Not reported
PI Number: 014960
PI Name: AGC CHEMICALS AMERICAS INC
CEA Description (SI): Chrysene
CEA Case Track #: 17214
CEA Duration: Not reported

ICI AMERICAS INC (Continued) **S108973377**

Intermediate Durations: Yes

Facility ID: 7666
Date Established (SI): 04/21/2016
Date Closed/Lifted (SI): Not reported
PI Number: 014960
PI Name: AGC CHEMICALS AMERICAS INC
CEA Description (SI): Chrysene
CEA Case Track #: 28751
CEA Duration: Not reported
Intermediate Durations: Yes

Facility ID: 7666
Date Established (SI): 04/21/2016
Date Closed/Lifted (SI): Not reported
PI Number: 014960
PI Name: AGC CHEMICALS AMERICAS INC
CEA Description (SI): Chrysene
CEA Case Track #: 99474
CEA Duration: Not reported
Intermediate Durations: Yes

Facility ID: 7666
Date Established (SI): 04/21/2016
Date Closed/Lifted (SI): Not reported
PI Number: 014960
PI Name: AGC CHEMICALS AMERICAS INC
CEA Description (SI): Chrysene
CEA Case Track #: Not reported
CEA Duration: Not reported
Intermediate Durations: Yes

Facility ID: 7666
Date Established (SI): 04/21/2016
Date Closed/Lifted (SI): Not reported
PI Number: 014960
PI Name: AGC CHEMICALS AMERICAS INC
CEA Description (SI): Cyclohexane
CEA Case Track #: 17211
CEA Duration: Not reported
Intermediate Durations: Yes

Facility ID: 7666
Date Established (SI): 04/21/2016
Date Closed/Lifted (SI): Not reported
PI Number: 014960
PI Name: AGC CHEMICALS AMERICAS INC
CEA Description (SI): Cyclohexane
CEA Case Track #: 17212
CEA Duration: Not reported
Intermediate Durations: Yes

Facility ID: 7666
Date Established (SI): 04/21/2016
Date Closed/Lifted (SI): Not reported
PI Number: 014960
PI Name: AGC CHEMICALS AMERICAS INC

ICI AMERICAS INC (Continued) **S108973377**

CEA Description (SI): Cyclohexane
CEA Case Track #: 17213
CEA Duration: Not reported
Intermediate Durations: Yes

Facility ID: 7666
Date Established (SI): 04/21/2016
Date Closed/Lifted (SI): Not reported
PI Number: 014960
PI Name: AGC CHEMICALS AMERICAS INC
CEA Description (SI): Cyclohexane
CEA Case Track #: 17214
CEA Duration: Not reported
Intermediate Durations: Yes

Facility ID: 7666
Date Established (SI): 04/21/2016
Date Closed/Lifted (SI): Not reported
PI Number: 014960
PI Name: AGC CHEMICALS AMERICAS INC
CEA Description (SI): Cyclohexane
CEA Case Track #: 28751
CEA Duration: Not reported
Intermediate Durations: Yes

Facility ID: 7666
Date Established (SI): 04/21/2016
Date Closed/Lifted (SI): Not reported
PI Number: 014960
PI Name: AGC CHEMICALS AMERICAS INC
CEA Description (SI): Cyclohexane
CEA Case Track #: 99474
CEA Duration: Not reported
Intermediate Durations: Yes

Facility ID: 7666
Date Established (SI): 04/21/2016
Date Closed/Lifted (SI): Not reported
PI Number: 014960
PI Name: AGC CHEMICALS AMERICAS INC
CEA Description (SI): Cyclohexane
CEA Case Track #: Not reported
CEA Duration: Not reported
Intermediate Durations: Yes

Facility ID: 7666
Date Established (SI): 04/21/2016
Date Closed/Lifted (SI): Not reported
PI Number: 014960
PI Name: AGC CHEMICALS AMERICAS INC
CEA Description (SI): Dibenzo(a,h)anthracene
CEA Case Track #: 17211
CEA Duration: Not reported
Intermediate Durations: Yes

Facility ID: 7666
Date Established (SI): 04/21/2016

ICI AMERICAS INC (Continued) **S108973377**

Date Closed/Lifted (SI): Not reported
PI Number: 014960
PI Name: AGC CHEMICALS AMERICAS INC
CEA Description (SI): Dibenzo(a,h)anthracene
CEA Case Track #: 17212
CEA Duration: Not reported
Intermediate Durations: Yes

Facility ID: 7666
Date Established (SI): 04/21/2016
Date Closed/Lifted (SI): Not reported
PI Number: 014960
PI Name: AGC CHEMICALS AMERICAS INC
CEA Description (SI): Dibenzo(a,h)anthracene
CEA Case Track #: 17213
CEA Duration: Not reported
Intermediate Durations: Yes

Facility ID: 7666
Date Established (SI): 04/21/2016
Date Closed/Lifted (SI): Not reported
PI Number: 014960
PI Name: AGC CHEMICALS AMERICAS INC
CEA Description (SI): Dibenzo(a,h)anthracene
CEA Case Track #: 17214
CEA Duration: Not reported
Intermediate Durations: Yes

Facility ID: 7666
Date Established (SI): 04/21/2016
Date Closed/Lifted (SI): Not reported
PI Number: 014960
PI Name: AGC CHEMICALS AMERICAS INC
CEA Description (SI): Dibenzo(a,h)anthracene
CEA Case Track #: 28751
CEA Duration: Not reported
Intermediate Durations: Yes

Facility ID: 7666
Date Established (SI): 04/21/2016
Date Closed/Lifted (SI): Not reported
PI Number: 014960
PI Name: AGC CHEMICALS AMERICAS INC
CEA Description (SI): Dibenzo(a,h)anthracene
CEA Case Track #: 99474
CEA Duration: Not reported
Intermediate Durations: Yes

Facility ID: 7666
Date Established (SI): 04/21/2016
Date Closed/Lifted (SI): Not reported
PI Number: 014960
PI Name: AGC CHEMICALS AMERICAS INC
CEA Description (SI): Dibenzo(a,h)anthracene
CEA Case Track #: Not reported
CEA Duration: Not reported
Intermediate Durations: Yes

ICI AMERICAS INC (Continued) **S108973377**

Facility ID: 7666
Date Established (SI): 04/21/2016
Date Closed/Lifted (SI): Not reported
PI Number: 014960
PI Name: AGC CHEMICALS AMERICAS INC
CEA Description (SI): Dibenzofuran
CEA Case Track #: 17211
CEA Duration: Not reported
Intermediate Durations: Yes

Facility ID: 7666
Date Established (SI): 04/21/2016
Date Closed/Lifted (SI): Not reported
PI Number: 014960
PI Name: AGC CHEMICALS AMERICAS INC
CEA Description (SI): Dibenzofuran
CEA Case Track #: 17212
CEA Duration: Not reported
Intermediate Durations: Yes

Facility ID: 7666
Date Established (SI): 04/21/2016
Date Closed/Lifted (SI): Not reported
PI Number: 014960
PI Name: AGC CHEMICALS AMERICAS INC
CEA Description (SI): Dibenzofuran
CEA Case Track #: 17213
CEA Duration: Not reported
Intermediate Durations: Yes

Facility ID: 7666
Date Established (SI): 04/21/2016
Date Closed/Lifted (SI): Not reported
PI Number: 014960
PI Name: AGC CHEMICALS AMERICAS INC
CEA Description (SI): Dibenzofuran
CEA Case Track #: 17214
CEA Duration: Not reported
Intermediate Durations: Yes

Facility ID: 7666
Date Established (SI): 04/21/2016
Date Closed/Lifted (SI): Not reported
PI Number: 014960
PI Name: AGC CHEMICALS AMERICAS INC
CEA Description (SI): Dibenzofuran
CEA Case Track #: 28751
CEA Duration: Not reported
Intermediate Durations: Yes

Facility ID: 7666
Date Established (SI): 04/21/2016
Date Closed/Lifted (SI): Not reported
PI Number: 014960
PI Name: AGC CHEMICALS AMERICAS INC
CEA Description (SI): Dibenzofuran
CEA Case Track #: 99474

ICI AMERICAS INC (Continued) **S108973377**

CEA Duration: Not reported
Intermediate Durations: Yes

Facility ID: 7666
Date Established (SI): 04/21/2016
Date Closed/Lifted (SI): Not reported
PI Number: 014960
PI Name: AGC CHEMICALS AMERICAS INC
CEA Description (SI): Dibenzofuran
CEA Case Track #: Not reported
CEA Duration: Not reported
Intermediate Durations: Yes

Facility ID: 7666
Date Established (SI): 04/21/2016
Date Closed/Lifted (SI): Not reported
PI Number: 014960
PI Name: AGC CHEMICALS AMERICAS INC
CEA Description (SI): Dichloroethane (1,1-)
CEA Case Track #: 17211
CEA Duration: Not reported
Intermediate Durations: Yes

Facility ID: 7666
Date Established (SI): 04/21/2016
Date Closed/Lifted (SI): Not reported
PI Number: 014960
PI Name: AGC CHEMICALS AMERICAS INC
CEA Description (SI): Dichloroethane (1,1-)
CEA Case Track #: 17212
CEA Duration: Not reported
Intermediate Durations: Yes

Facility ID: 7666
Date Established (SI): 04/21/2016
Date Closed/Lifted (SI): Not reported
PI Number: 014960
PI Name: AGC CHEMICALS AMERICAS INC
CEA Description (SI): Dichloroethane (1,1-)
CEA Case Track #: 17213
CEA Duration: Not reported
Intermediate Durations: Yes

Facility ID: 7666
Date Established (SI): 04/21/2016
Date Closed/Lifted (SI): Not reported
PI Number: 014960
PI Name: AGC CHEMICALS AMERICAS INC
CEA Description (SI): Dichloroethane (1,1-)
CEA Case Track #: 17214
CEA Duration: Not reported
Intermediate Durations: Yes

Facility ID: 7666
Date Established (SI): 04/21/2016
Date Closed/Lifted (SI): Not reported
PI Number: 014960

ICI AMERICAS INC (Continued) **S108973377**

PI Name: AGC CHEMICALS AMERICAS INC
CEA Description (SI): Dichloroethane (1,1-)
CEA Case Track #: 28751
CEA Duration: Not reported
Intermediate Durations: Yes

Facility ID: 7666
Date Established (SI): 04/21/2016
Date Closed/Lifted (SI): Not reported
PI Number: 014960
PI Name: AGC CHEMICALS AMERICAS INC
CEA Description (SI): Dichloroethane (1,1-)
CEA Case Track #: 99474
CEA Duration: Not reported
Intermediate Durations: Yes

Facility ID: 7666
Date Established (SI): 04/21/2016
Date Closed/Lifted (SI): Not reported
PI Number: 014960
PI Name: AGC CHEMICALS AMERICAS INC
CEA Description (SI): Dichloroethane (1,1-)
CEA Case Track #: Not reported
CEA Duration: Not reported
Intermediate Durations: Yes

Facility ID: 7666
Date Established (SI): 04/21/2016
Date Closed/Lifted (SI): Not reported
PI Number: 014960
PI Name: AGC CHEMICALS AMERICAS INC
CEA Description (SI): Dichloroethane (1,2-)
CEA Case Track #: 17211
CEA Duration: Not reported
Intermediate Durations: Yes

Facility ID: 7666
Date Established (SI): 04/21/2016
Date Closed/Lifted (SI): Not reported
PI Number: 014960
PI Name: AGC CHEMICALS AMERICAS INC
CEA Description (SI): Dichloroethane (1,2-)
CEA Case Track #: 17212
CEA Duration: Not reported
Intermediate Durations: Yes

Facility ID: 7666
Date Established (SI): 04/21/2016
Date Closed/Lifted (SI): Not reported
PI Number: 014960
PI Name: AGC CHEMICALS AMERICAS INC
CEA Description (SI): Dichloroethane (1,2-)
CEA Case Track #: 17213
CEA Duration: Not reported
Intermediate Durations: Yes

Facility ID: 7666

ICI AMERICAS INC (Continued) **S108973377**

Date Established (SI): 04/21/2016
Date Closed/Lifted (SI): Not reported
PI Number: 014960
PI Name: AGC CHEMICALS AMERICAS INC
CEA Description (SI): Dichloroethane (1,2-)
CEA Case Track #: 17214
CEA Duration: Not reported
Intermediate Durations: Yes

Facility ID: 7666
Date Established (SI): 04/21/2016
Date Closed/Lifted (SI): Not reported
PI Number: 014960
PI Name: AGC CHEMICALS AMERICAS INC
CEA Description (SI): Dichloroethane (1,2-)
CEA Case Track #: 28751
CEA Duration: Not reported
Intermediate Durations: Yes

Facility ID: 7666
Date Established (SI): 04/21/2016
Date Closed/Lifted (SI): Not reported
PI Number: 014960
PI Name: AGC CHEMICALS AMERICAS INC
CEA Description (SI): Dichloroethane (1,2-)
CEA Case Track #: 99474
CEA Duration: Not reported
Intermediate Durations: Yes

Facility ID: 7666
Date Established (SI): 04/21/2016
Date Closed/Lifted (SI): Not reported
PI Number: 014960
PI Name: AGC CHEMICALS AMERICAS INC
CEA Description (SI): Dichloroethane (1,2-)
CEA Case Track #: Not reported
CEA Duration: Not reported
Intermediate Durations: Yes

Facility ID: 7666
Date Established (SI): 04/21/2016
Date Closed/Lifted (SI): Not reported
PI Number: 014960
PI Name: AGC CHEMICALS AMERICAS INC
CEA Description (SI): Dichloroethene (1,1-)
CEA Case Track #: 17211
CEA Duration: Not reported
Intermediate Durations: Yes

Facility ID: 7666
Date Established (SI): 04/21/2016
Date Closed/Lifted (SI): Not reported
PI Number: 014960
PI Name: AGC CHEMICALS AMERICAS INC
CEA Description (SI): Dichloroethene (1,1-)
CEA Case Track #: 17212
CEA Duration: Not reported

ICI AMERICAS INC (Continued) **S108973377**

Intermediate Durations: Yes

Facility ID: 7666
Date Established (SI): 04/21/2016
Date Closed/Lifted (SI): Not reported
PI Number: 014960
PI Name: AGC CHEMICALS AMERICAS INC
CEA Description (SI): Dichloroethene (1,1-)
CEA Case Track #: 17213
CEA Duration: Not reported
Intermediate Durations: Yes

Facility ID: 7666
Date Established (SI): 04/21/2016
Date Closed/Lifted (SI): Not reported
PI Number: 014960
PI Name: AGC CHEMICALS AMERICAS INC
CEA Description (SI): Dichloroethene (1,1-)
CEA Case Track #: 17214
CEA Duration: Not reported
Intermediate Durations: Yes

Facility ID: 7666
Date Established (SI): 04/21/2016
Date Closed/Lifted (SI): Not reported
PI Number: 014960
PI Name: AGC CHEMICALS AMERICAS INC
CEA Description (SI): Dichloroethene (1,1-)
CEA Case Track #: 28751
CEA Duration: Not reported
Intermediate Durations: Yes

Facility ID: 7666
Date Established (SI): 04/21/2016
Date Closed/Lifted (SI): Not reported
PI Number: 014960
PI Name: AGC CHEMICALS AMERICAS INC
CEA Description (SI): Dichloroethene (1,1-)
CEA Case Track #: 99474
CEA Duration: Not reported
Intermediate Durations: Yes

Facility ID: 7666
Date Established (SI): 04/21/2016
Date Closed/Lifted (SI): Not reported
PI Number: 014960
PI Name: AGC CHEMICALS AMERICAS INC
CEA Description (SI): Dichloroethene (1,1-)
CEA Case Track #: Not reported
CEA Duration: Not reported
Intermediate Durations: Yes

Facility ID: 7666
Date Established (SI): 04/21/2016
Date Closed/Lifted (SI): Not reported
PI Number: 014960
PI Name: AGC CHEMICALS AMERICAS INC

ICI AMERICAS INC (Continued) **S108973377**

CEA Description (SI): Dichloroethene (cis-1,2-)
CEA Case Track #: 17211
CEA Duration: Not reported
Intermediate Durations: Yes

Facility ID: 7666
Date Established (SI): 04/21/2016
Date Closed/Lifted (SI): Not reported
PI Number: 014960
PI Name: AGC CHEMICALS AMERICAS INC
CEA Description (SI): Dichloroethene (cis-1,2-)
CEA Case Track #: 17212
CEA Duration: Not reported
Intermediate Durations: Yes

Facility ID: 7666
Date Established (SI): 04/21/2016
Date Closed/Lifted (SI): Not reported
PI Number: 014960
PI Name: AGC CHEMICALS AMERICAS INC
CEA Description (SI): Dichloroethene (cis-1,2-)
CEA Case Track #: 17213
CEA Duration: Not reported
Intermediate Durations: Yes

Facility ID: 7666
Date Established (SI): 04/21/2016
Date Closed/Lifted (SI): Not reported
PI Number: 014960
PI Name: AGC CHEMICALS AMERICAS INC
CEA Description (SI): Dichloroethene (cis-1,2-)
CEA Case Track #: 17214
CEA Duration: Not reported
Intermediate Durations: Yes

Facility ID: 7666
Date Established (SI): 04/21/2016
Date Closed/Lifted (SI): Not reported
PI Number: 014960
PI Name: AGC CHEMICALS AMERICAS INC
CEA Description (SI): Dichloroethene (cis-1,2-)
CEA Case Track #: 28751
CEA Duration: Not reported
Intermediate Durations: Yes

Facility ID: 7666
Date Established (SI): 04/21/2016
Date Closed/Lifted (SI): Not reported
PI Number: 014960
PI Name: AGC CHEMICALS AMERICAS INC
CEA Description (SI): Dichloroethene (cis-1,2-)
CEA Case Track #: 99474
CEA Duration: Not reported
Intermediate Durations: Yes

Facility ID: 7666
Date Established (SI): 04/21/2016

ICI AMERICAS INC (Continued) **S108973377**

Date Closed/Lifted (SI): Not reported
PI Number: 014960
PI Name: AGC CHEMICALS AMERICAS INC
CEA Description (SI): Dichloroethene (cis-1,2-)
CEA Case Track #: Not reported
CEA Duration: Not reported
Intermediate Durations: Yes

Facility ID: 7666
Date Established (SI): 04/21/2016
Date Closed/Lifted (SI): Not reported
PI Number: 014960
PI Name: AGC CHEMICALS AMERICAS INC
CEA Description (SI): Ethylbenzene
CEA Case Track #: 17211
CEA Duration: Not reported
Intermediate Durations: Yes

Facility ID: 7666
Date Established (SI): 04/21/2016
Date Closed/Lifted (SI): Not reported
PI Number: 014960
PI Name: AGC CHEMICALS AMERICAS INC
CEA Description (SI): Ethylbenzene
CEA Case Track #: 17212
CEA Duration: Not reported
Intermediate Durations: Yes

Facility ID: 7666
Date Established (SI): 04/21/2016
Date Closed/Lifted (SI): Not reported
PI Number: 014960
PI Name: AGC CHEMICALS AMERICAS INC
CEA Description (SI): Ethylbenzene
CEA Case Track #: 17213
CEA Duration: Not reported
Intermediate Durations: Yes

Facility ID: 7666
Date Established (SI): 04/21/2016
Date Closed/Lifted (SI): Not reported
PI Number: 014960
PI Name: AGC CHEMICALS AMERICAS INC
CEA Description (SI): Ethylbenzene
CEA Case Track #: 17214
CEA Duration: Not reported
Intermediate Durations: Yes

Facility ID: 7666
Date Established (SI): 04/21/2016
Date Closed/Lifted (SI): Not reported
PI Number: 014960
PI Name: AGC CHEMICALS AMERICAS INC
CEA Description (SI): Ethylbenzene
CEA Case Track #: 28751
CEA Duration: Not reported
Intermediate Durations: Yes

ICI AMERICAS INC (Continued) **S108973377**

Facility ID: 7666
Date Established (SI): 04/21/2016
Date Closed/Lifted (SI): Not reported
PI Number: 014960
PI Name: AGC CHEMICALS AMERICAS INC
CEA Description (SI): Ethylbenzene
CEA Case Track #: 99474
CEA Duration: Not reported
Intermediate Durations: Yes

Facility ID: 7666
Date Established (SI): 04/21/2016
Date Closed/Lifted (SI): Not reported
PI Number: 014960
PI Name: AGC CHEMICALS AMERICAS INC
CEA Description (SI): Ethylbenzene
CEA Case Track #: Not reported
CEA Duration: Not reported
Intermediate Durations: Yes

Facility ID: 7666
Date Established (SI): 04/21/2016
Date Closed/Lifted (SI): Not reported
PI Number: 014960
PI Name: AGC CHEMICALS AMERICAS INC
CEA Description (SI): Hexachlorobutadiene
CEA Case Track #: 17211
CEA Duration: Not reported
Intermediate Durations: Yes

Facility ID: 7666
Date Established (SI): 04/21/2016
Date Closed/Lifted (SI): Not reported
PI Number: 014960
PI Name: AGC CHEMICALS AMERICAS INC
CEA Description (SI): Hexachlorobutadiene
CEA Case Track #: 17212
CEA Duration: Not reported
Intermediate Durations: Yes

Facility ID: 7666
Date Established (SI): 04/21/2016
Date Closed/Lifted (SI): Not reported
PI Number: 014960
PI Name: AGC CHEMICALS AMERICAS INC
CEA Description (SI): Hexachlorobutadiene
CEA Case Track #: 17213
CEA Duration: Not reported
Intermediate Durations: Yes

Facility ID: 7666
Date Established (SI): 04/21/2016
Date Closed/Lifted (SI): Not reported
PI Number: 014960
PI Name: AGC CHEMICALS AMERICAS INC
CEA Description (SI): Hexachlorobutadiene
CEA Case Track #: 17214

ICI AMERICAS INC (Continued) **S108973377**

CEA Duration: Not reported
Intermediate Durations: Yes

Facility ID: 7666
Date Established (SI): 04/21/2016
Date Closed/Lifted (SI): Not reported
PI Number: 014960
PI Name: AGC CHEMICALS AMERICAS INC
CEA Description (SI): Hexachlorobutadiene
CEA Case Track #: 28751
CEA Duration: Not reported
Intermediate Durations: Yes

Facility ID: 7666
Date Established (SI): 04/21/2016
Date Closed/Lifted (SI): Not reported
PI Number: 014960
PI Name: AGC CHEMICALS AMERICAS INC
CEA Description (SI): Hexachlorobutadiene
CEA Case Track #: 99474
CEA Duration: Not reported
Intermediate Durations: Yes

Facility ID: 7666
Date Established (SI): 04/21/2016
Date Closed/Lifted (SI): Not reported
PI Number: 014960
PI Name: AGC CHEMICALS AMERICAS INC
CEA Description (SI): Hexachlorobutadiene
CEA Case Track #: Not reported
CEA Duration: Not reported
Intermediate Durations: Yes

Facility ID: 7666
Date Established (SI): 04/21/2016
Date Closed/Lifted (SI): Not reported
PI Number: 014960
PI Name: AGC CHEMICALS AMERICAS INC
CEA Description (SI): Hexachloroethane
CEA Case Track #: 17211
CEA Duration: Not reported
Intermediate Durations: Yes

Facility ID: 7666
Date Established (SI): 04/21/2016
Date Closed/Lifted (SI): Not reported
PI Number: 014960
PI Name: AGC CHEMICALS AMERICAS INC
CEA Description (SI): Hexachloroethane
CEA Case Track #: 17212
CEA Duration: Not reported
Intermediate Durations: Yes

Facility ID: 7666
Date Established (SI): 04/21/2016
Date Closed/Lifted (SI): Not reported
PI Number: 014960

ICI AMERICAS INC (Continued) **S108973377**

PI Name: AGC CHEMICALS AMERICAS INC
CEA Description (SI): Hexachloroethane
CEA Case Track #: 17213
CEA Duration: Not reported
Intermediate Durations: Yes

Facility ID: 7666
Date Established (SI): 04/21/2016
Date Closed/Lifted (SI): Not reported
PI Number: 014960
PI Name: AGC CHEMICALS AMERICAS INC
CEA Description (SI): Hexachloroethane
CEA Case Track #: 17214
CEA Duration: Not reported
Intermediate Durations: Yes

Facility ID: 7666
Date Established (SI): 04/21/2016
Date Closed/Lifted (SI): Not reported
PI Number: 014960
PI Name: AGC CHEMICALS AMERICAS INC
CEA Description (SI): Hexachloroethane
CEA Case Track #: 28751
CEA Duration: Not reported
Intermediate Durations: Yes

Facility ID: 7666
Date Established (SI): 04/21/2016
Date Closed/Lifted (SI): Not reported
PI Number: 014960
PI Name: AGC CHEMICALS AMERICAS INC
CEA Description (SI): Hexachloroethane
CEA Case Track #: 99474
CEA Duration: Not reported
Intermediate Durations: Yes

Facility ID: 7666
Date Established (SI): 04/21/2016
Date Closed/Lifted (SI): Not reported
PI Number: 014960
PI Name: AGC CHEMICALS AMERICAS INC
CEA Description (SI): Hexachloroethane
CEA Case Track #: Not reported
CEA Duration: Not reported
Intermediate Durations: Yes

Facility ID: 7666
Date Established (SI): 04/21/2016
Date Closed/Lifted (SI): Not reported
PI Number: 014960
PI Name: AGC CHEMICALS AMERICAS INC
CEA Description (SI): Indeno(1,2,3-cd)pyrene
CEA Case Track #: 17211
CEA Duration: Not reported
Intermediate Durations: Yes

Facility ID: 7666

ICI AMERICAS INC (Continued) **S108973377**

Date Established (SI): 04/21/2016
Date Closed/Lifted (SI): Not reported
PI Number: 014960
PI Name: AGC CHEMICALS AMERICAS INC
CEA Description (SI): Indeno(1,2,3-cd)pyrene
CEA Case Track #: 17212
CEA Duration: Not reported
Intermediate Durations: Yes

Facility ID: 7666
Date Established (SI): 04/21/2016
Date Closed/Lifted (SI): Not reported
PI Number: 014960
PI Name: AGC CHEMICALS AMERICAS INC
CEA Description (SI): Indeno(1,2,3-cd)pyrene
CEA Case Track #: 17213
CEA Duration: Not reported
Intermediate Durations: Yes

Facility ID: 7666
Date Established (SI): 04/21/2016
Date Closed/Lifted (SI): Not reported
PI Number: 014960
PI Name: AGC CHEMICALS AMERICAS INC
CEA Description (SI): Indeno(1,2,3-cd)pyrene
CEA Case Track #: 17214
CEA Duration: Not reported
Intermediate Durations: Yes

Facility ID: 7666
Date Established (SI): 04/21/2016
Date Closed/Lifted (SI): Not reported
PI Number: 014960
PI Name: AGC CHEMICALS AMERICAS INC
CEA Description (SI): Indeno(1,2,3-cd)pyrene
CEA Case Track #: 28751
CEA Duration: Not reported
Intermediate Durations: Yes

Facility ID: 7666
Date Established (SI): 04/21/2016
Date Closed/Lifted (SI): Not reported
PI Number: 014960
PI Name: AGC CHEMICALS AMERICAS INC
CEA Description (SI): Indeno(1,2,3-cd)pyrene
CEA Case Track #: 99474
CEA Duration: Not reported
Intermediate Durations: Yes

Facility ID: 7666
Date Established (SI): 04/21/2016
Date Closed/Lifted (SI): Not reported
PI Number: 014960
PI Name: AGC CHEMICALS AMERICAS INC
CEA Description (SI): Indeno(1,2,3-cd)pyrene
CEA Case Track #: Not reported
CEA Duration: Not reported

ICI AMERICAS INC (Continued) **S108973377**

Intermediate Durations: Yes

Facility ID: 7666
Date Established (SI): 04/21/2016
Date Closed/Lifted (SI): Not reported
PI Number: 014960
PI Name: AGC CHEMICALS AMERICAS INC
CEA Description (SI): Lead
CEA Case Track #: 17211
CEA Duration: Not reported
Intermediate Durations: Yes

Facility ID: 7666
Date Established (SI): 04/21/2016
Date Closed/Lifted (SI): Not reported
PI Number: 014960
PI Name: AGC CHEMICALS AMERICAS INC
CEA Description (SI): Lead
CEA Case Track #: 17212
CEA Duration: Not reported
Intermediate Durations: Yes

Facility ID: 7666
Date Established (SI): 04/21/2016
Date Closed/Lifted (SI): Not reported
PI Number: 014960
PI Name: AGC CHEMICALS AMERICAS INC
CEA Description (SI): Lead
CEA Case Track #: 17213
CEA Duration: Not reported
Intermediate Durations: Yes

Facility ID: 7666
Date Established (SI): 04/21/2016
Date Closed/Lifted (SI): Not reported
PI Number: 014960
PI Name: AGC CHEMICALS AMERICAS INC
CEA Description (SI): Lead
CEA Case Track #: 17214
CEA Duration: Not reported
Intermediate Durations: Yes

Facility ID: 7666
Date Established (SI): 04/21/2016
Date Closed/Lifted (SI): Not reported
PI Number: 014960
PI Name: AGC CHEMICALS AMERICAS INC
CEA Description (SI): Lead
CEA Case Track #: 28751
CEA Duration: Not reported
Intermediate Durations: Yes

Facility ID: 7666
Date Established (SI): 04/21/2016
Date Closed/Lifted (SI): Not reported
PI Number: 014960
PI Name: AGC CHEMICALS AMERICAS INC

ICI AMERICAS INC (Continued) **S108973377**

CEA Description (SI): Lead
CEA Case Track #: 99474
CEA Duration: Not reported
Intermediate Durations: Yes

Facility ID: 7666
Date Established (SI): 04/21/2016
Date Closed/Lifted (SI): Not reported
PI Number: 014960
PI Name: AGC CHEMICALS AMERICAS INC
CEA Description (SI): Lead
CEA Case Track #: Not reported
CEA Duration: Not reported
Intermediate Durations: Yes

Facility ID: 7666
Date Established (SI): 04/21/2016
Date Closed/Lifted (SI): Not reported
PI Number: 014960
PI Name: AGC CHEMICALS AMERICAS INC
CEA Description (SI): Methyl chloride
CEA Case Track #: 17211
CEA Duration: Not reported
Intermediate Durations: Yes

Facility ID: 7666
Date Established (SI): 04/21/2016
Date Closed/Lifted (SI): Not reported
PI Number: 014960
PI Name: AGC CHEMICALS AMERICAS INC
CEA Description (SI): Methyl chloride
CEA Case Track #: 17212
CEA Duration: Not reported
Intermediate Durations: Yes

Facility ID: 7666
Date Established (SI): 04/21/2016
Date Closed/Lifted (SI): Not reported
PI Number: 014960
PI Name: AGC CHEMICALS AMERICAS INC
CEA Description (SI): Methyl chloride
CEA Case Track #: 17213
CEA Duration: Not reported
Intermediate Durations: Yes

Facility ID: 7666
Date Established (SI): 04/21/2016
Date Closed/Lifted (SI): Not reported
PI Number: 014960
PI Name: AGC CHEMICALS AMERICAS INC
CEA Description (SI): Methyl chloride
CEA Case Track #: 17214
CEA Duration: Not reported
Intermediate Durations: Yes

Facility ID: 7666
Date Established (SI): 04/21/2016

ICI AMERICAS INC (Continued) **S108973377**

Date Closed/Lifted (SI): Not reported
PI Number: 014960
PI Name: AGC CHEMICALS AMERICAS INC
CEA Description (SI): Methyl chloride
CEA Case Track #: 28751
CEA Duration: Not reported
Intermediate Durations: Yes

Facility ID: 7666
Date Established (SI): 04/21/2016
Date Closed/Lifted (SI): Not reported
PI Number: 014960
PI Name: AGC CHEMICALS AMERICAS INC
CEA Description (SI): Methyl chloride
CEA Case Track #: 99474
CEA Duration: Not reported
Intermediate Durations: Yes

Facility ID: 7666
Date Established (SI): 04/21/2016
Date Closed/Lifted (SI): Not reported
PI Number: 014960
PI Name: AGC CHEMICALS AMERICAS INC
CEA Description (SI): Methyl chloride
CEA Case Track #: Not reported
CEA Duration: Not reported
Intermediate Durations: Yes

Facility ID: 7666
Date Established (SI): 04/21/2016
Date Closed/Lifted (SI): Not reported
PI Number: 014960
PI Name: AGC CHEMICALS AMERICAS INC
CEA Description (SI): Methylene chloride (Dichloromethane)
CEA Case Track #: 17211
CEA Duration: Not reported
Intermediate Durations: Yes

Facility ID: 7666
Date Established (SI): 04/21/2016
Date Closed/Lifted (SI): Not reported
PI Number: 014960
PI Name: AGC CHEMICALS AMERICAS INC
CEA Description (SI): Methylene chloride (Dichloromethane)
CEA Case Track #: 17212
CEA Duration: Not reported
Intermediate Durations: Yes

Facility ID: 7666
Date Established (SI): 04/21/2016
Date Closed/Lifted (SI): Not reported
PI Number: 014960
PI Name: AGC CHEMICALS AMERICAS INC
CEA Description (SI): Methylene chloride (Dichloromethane)
CEA Case Track #: 17213
CEA Duration: Not reported
Intermediate Durations: Yes

ICI AMERICAS INC (Continued) **S108973377**

Facility ID: 7666
Date Established (SI): 04/21/2016
Date Closed/Lifted (SI): Not reported
PI Number: 014960
PI Name: AGC CHEMICALS AMERICAS INC
CEA Description (SI): Methylene chloride (Dichloromethane)
CEA Case Track #: 17214
CEA Duration: Not reported
Intermediate Durations: Yes

Facility ID: 7666
Date Established (SI): 04/21/2016
Date Closed/Lifted (SI): Not reported
PI Number: 014960
PI Name: AGC CHEMICALS AMERICAS INC
CEA Description (SI): Methylene chloride (Dichloromethane)
CEA Case Track #: 28751
CEA Duration: Not reported
Intermediate Durations: Yes

Facility ID: 7666
Date Established (SI): 04/21/2016
Date Closed/Lifted (SI): Not reported
PI Number: 014960
PI Name: AGC CHEMICALS AMERICAS INC
CEA Description (SI): Methylene chloride (Dichloromethane)
CEA Case Track #: 99474
CEA Duration: Not reported
Intermediate Durations: Yes

Facility ID: 7666
Date Established (SI): 04/21/2016
Date Closed/Lifted (SI): Not reported
PI Number: 014960
PI Name: AGC CHEMICALS AMERICAS INC
CEA Description (SI): Methylene chloride (Dichloromethane)
CEA Case Track #: Not reported
CEA Duration: Not reported
Intermediate Durations: Yes

Facility ID: 7666
Date Established (SI): 04/21/2016
Date Closed/Lifted (SI): Not reported
PI Number: 014960
PI Name: AGC CHEMICALS AMERICAS INC
CEA Description (SI): Methylnaphthalene (2-)
CEA Case Track #: 17211
CEA Duration: Not reported
Intermediate Durations: Yes

Facility ID: 7666
Date Established (SI): 04/21/2016
Date Closed/Lifted (SI): Not reported
PI Number: 014960
PI Name: AGC CHEMICALS AMERICAS INC
CEA Description (SI): Methylnaphthalene (2-)
CEA Case Track #: 17212

ICI AMERICAS INC (Continued) **S108973377**

CEA Duration: Not reported
Intermediate Durations: Yes

Facility ID: 7666
Date Established (SI): 04/21/2016
Date Closed/Lifted (SI): Not reported
PI Number: 014960
PI Name: AGC CHEMICALS AMERICAS INC
CEA Description (SI): Methylnaphthalene (2-)
CEA Case Track #: 17213
CEA Duration: Not reported
Intermediate Durations: Yes

Facility ID: 7666
Date Established (SI): 04/21/2016
Date Closed/Lifted (SI): Not reported
PI Number: 014960
PI Name: AGC CHEMICALS AMERICAS INC
CEA Description (SI): Methylnaphthalene (2-)
CEA Case Track #: 17214
CEA Duration: Not reported
Intermediate Durations: Yes

Facility ID: 7666
Date Established (SI): 04/21/2016
Date Closed/Lifted (SI): Not reported
PI Number: 014960
PI Name: AGC CHEMICALS AMERICAS INC
CEA Description (SI): Methylnaphthalene (2-)
CEA Case Track #: 28751
CEA Duration: Not reported
Intermediate Durations: Yes

Facility ID: 7666
Date Established (SI): 04/21/2016
Date Closed/Lifted (SI): Not reported
PI Number: 014960
PI Name: AGC CHEMICALS AMERICAS INC
CEA Description (SI): Methylnaphthalene (2-)
CEA Case Track #: 99474
CEA Duration: Not reported
Intermediate Durations: Yes

Facility ID: 7666
Date Established (SI): 04/21/2016
Date Closed/Lifted (SI): Not reported
PI Number: 014960
PI Name: AGC CHEMICALS AMERICAS INC
CEA Description (SI): Methylnaphthalene (2-)
CEA Case Track #: Not reported
CEA Duration: Not reported
Intermediate Durations: Yes

Facility ID: 7666
Date Established (SI): 04/21/2016
Date Closed/Lifted (SI): Not reported
PI Number: 014960

ICI AMERICAS INC (Continued) **S108973377**

PI Name: AGC CHEMICALS AMERICAS INC
CEA Description (SI): Methyl tert-butyl ether
CEA Case Track #: 17211
CEA Duration: Not reported
Intermediate Durations: Yes

Facility ID: 7666
Date Established (SI): 04/21/2016
Date Closed/Lifted (SI): Not reported
PI Number: 014960
PI Name: AGC CHEMICALS AMERICAS INC
CEA Description (SI): Methyl tert-butyl ether
CEA Case Track #: 17212
CEA Duration: Not reported
Intermediate Durations: Yes

Facility ID: 7666
Date Established (SI): 04/21/2016
Date Closed/Lifted (SI): Not reported
PI Number: 014960
PI Name: AGC CHEMICALS AMERICAS INC
CEA Description (SI): Methyl tert-butyl ether
CEA Case Track #: 17213
CEA Duration: Not reported
Intermediate Durations: Yes

Facility ID: 7666
Date Established (SI): 04/21/2016
Date Closed/Lifted (SI): Not reported
PI Number: 014960
PI Name: AGC CHEMICALS AMERICAS INC
CEA Description (SI): Methyl tert-butyl ether
CEA Case Track #: 17214
CEA Duration: Not reported
Intermediate Durations: Yes

Facility ID: 7666
Date Established (SI): 04/21/2016
Date Closed/Lifted (SI): Not reported
PI Number: 014960
PI Name: AGC CHEMICALS AMERICAS INC
CEA Description (SI): Methyl tert-butyl ether
CEA Case Track #: 28751
CEA Duration: Not reported
Intermediate Durations: Yes

Facility ID: 7666
Date Established (SI): 04/21/2016
Date Closed/Lifted (SI): Not reported
PI Number: 014960
PI Name: AGC CHEMICALS AMERICAS INC
CEA Description (SI): Methyl tert-butyl ether
CEA Case Track #: 99474
CEA Duration: Not reported
Intermediate Durations: Yes

Facility ID: 7666

ICI AMERICAS INC (Continued) **S108973377**

Date Established (SI): 04/21/2016
Date Closed/Lifted (SI): Not reported
PI Number: 014960
PI Name: AGC CHEMICALS AMERICAS INC
CEA Description (SI): Methyl tert-butyl ether
CEA Case Track #: Not reported
CEA Duration: Not reported
Intermediate Durations: Yes

Facility ID: 7666
Date Established (SI): 04/21/2016
Date Closed/Lifted (SI): Not reported
PI Number: 014960
PI Name: AGC CHEMICALS AMERICAS INC
CEA Description (SI): Naphthalene
CEA Case Track #: 17211
CEA Duration: Not reported
Intermediate Durations: Yes

Facility ID: 7666
Date Established (SI): 04/21/2016
Date Closed/Lifted (SI): Not reported
PI Number: 014960
PI Name: AGC CHEMICALS AMERICAS INC
CEA Description (SI): Naphthalene
CEA Case Track #: 17212
CEA Duration: Not reported
Intermediate Durations: Yes

Facility ID: 7666
Date Established (SI): 04/21/2016
Date Closed/Lifted (SI): Not reported
PI Number: 014960
PI Name: AGC CHEMICALS AMERICAS INC
CEA Description (SI): Naphthalene
CEA Case Track #: 17213
CEA Duration: Not reported
Intermediate Durations: Yes

Facility ID: 7666
Date Established (SI): 04/21/2016
Date Closed/Lifted (SI): Not reported
PI Number: 014960
PI Name: AGC CHEMICALS AMERICAS INC
CEA Description (SI): Naphthalene
CEA Case Track #: 17214
CEA Duration: Not reported
Intermediate Durations: Yes

Facility ID: 7666
Date Established (SI): 04/21/2016
Date Closed/Lifted (SI): Not reported
PI Number: 014960
PI Name: AGC CHEMICALS AMERICAS INC
CEA Description (SI): Naphthalene
CEA Case Track #: 28751
CEA Duration: Not reported

ICI AMERICAS INC (Continued) **S108973377**

Intermediate Durations: Yes

Facility ID: 7666
Date Established (SI): 04/21/2016
Date Closed/Lifted (SI): Not reported
PI Number: 014960
PI Name: AGC CHEMICALS AMERICAS INC
CEA Description (SI): Naphthalene
CEA Case Track #: 99474
CEA Duration: Not reported
Intermediate Durations: Yes

Facility ID: 7666
Date Established (SI): 04/21/2016
Date Closed/Lifted (SI): Not reported
PI Number: 014960
PI Name: AGC CHEMICALS AMERICAS INC
CEA Description (SI): Naphthalene
CEA Case Track #: Not reported
CEA Duration: Not reported
Intermediate Durations: Yes

Facility ID: 7666
Date Established (SI): 04/21/2016
Date Closed/Lifted (SI): Not reported
PI Number: 014960
PI Name: AGC CHEMICALS AMERICAS INC
CEA Description (SI): Perfluoroheptanoic acid
CEA Case Track #: 17211
CEA Duration: Not reported
Intermediate Durations: Yes

Facility ID: 7666
Date Established (SI): 04/21/2016
Date Closed/Lifted (SI): Not reported
PI Number: 014960
PI Name: AGC CHEMICALS AMERICAS INC
CEA Description (SI): Perfluoroheptanoic acid
CEA Case Track #: 17212
CEA Duration: Not reported
Intermediate Durations: Yes

Facility ID: 7666
Date Established (SI): 04/21/2016
Date Closed/Lifted (SI): Not reported
PI Number: 014960
PI Name: AGC CHEMICALS AMERICAS INC
CEA Description (SI): Perfluoroheptanoic acid
CEA Case Track #: 17213
CEA Duration: Not reported
Intermediate Durations: Yes

Facility ID: 7666
Date Established (SI): 04/21/2016
Date Closed/Lifted (SI): Not reported
PI Number: 014960
PI Name: AGC CHEMICALS AMERICAS INC

ICI AMERICAS INC (Continued) **S108973377**

CEA Description (SI): Perfluoroheptanoic acid
CEA Case Track #: 17214
CEA Duration: Not reported
Intermediate Durations: Yes

Facility ID: 7666
Date Established (SI): 04/21/2016
Date Closed/Lifted (SI): Not reported
PI Number: 014960
PI Name: AGC CHEMICALS AMERICAS INC
CEA Description (SI): Perfluoroheptanoic acid
CEA Case Track #: 28751
CEA Duration: Not reported
Intermediate Durations: Yes

Facility ID: 7666
Date Established (SI): 04/21/2016
Date Closed/Lifted (SI): Not reported
PI Number: 014960
PI Name: AGC CHEMICALS AMERICAS INC
CEA Description (SI): Perfluoroheptanoic acid
CEA Case Track #: 99474
CEA Duration: Not reported
Intermediate Durations: Yes

Facility ID: 7666
Date Established (SI): 04/21/2016
Date Closed/Lifted (SI): Not reported
PI Number: 014960
PI Name: AGC CHEMICALS AMERICAS INC
CEA Description (SI): Perfluoroheptanoic acid
CEA Case Track #: Not reported
CEA Duration: Not reported
Intermediate Durations: Yes

Facility ID: 7666
Date Established (SI): 04/21/2016
Date Closed/Lifted (SI): Not reported
PI Number: 014960
PI Name: AGC CHEMICALS AMERICAS INC
CEA Description (SI): Perfluorononanoic acid
CEA Case Track #: 17211
CEA Duration: Not reported
Intermediate Durations: Yes

Facility ID: 7666
Date Established (SI): 04/21/2016
Date Closed/Lifted (SI): Not reported
PI Number: 014960
PI Name: AGC CHEMICALS AMERICAS INC
CEA Description (SI): Perfluorononanoic acid
CEA Case Track #: 17212
CEA Duration: Not reported
Intermediate Durations: Yes

Facility ID: 7666
Date Established (SI): 04/21/2016

ICI AMERICAS INC (Continued) **S108973377**

Date Closed/Lifted (SI): Not reported
PI Number: 014960
PI Name: AGC CHEMICALS AMERICAS INC
CEA Description (SI): Perfluorononanoic acid
CEA Case Track #: 17213
CEA Duration: Not reported
Intermediate Durations: Yes

Facility ID: 7666
Date Established (SI): 04/21/2016
Date Closed/Lifted (SI): Not reported
PI Number: 014960
PI Name: AGC CHEMICALS AMERICAS INC
CEA Description (SI): Perfluorononanoic acid
CEA Case Track #: 17214
CEA Duration: Not reported
Intermediate Durations: Yes

Facility ID: 7666
Date Established (SI): 04/21/2016
Date Closed/Lifted (SI): Not reported
PI Number: 014960
PI Name: AGC CHEMICALS AMERICAS INC
CEA Description (SI): Perfluorononanoic acid
CEA Case Track #: 28751
CEA Duration: Not reported
Intermediate Durations: Yes

Facility ID: 7666
Date Established (SI): 04/21/2016
Date Closed/Lifted (SI): Not reported
PI Number: 014960
PI Name: AGC CHEMICALS AMERICAS INC
CEA Description (SI): Perfluorononanoic acid
CEA Case Track #: 99474
CEA Duration: Not reported
Intermediate Durations: Yes

Facility ID: 7666
Date Established (SI): 04/21/2016
Date Closed/Lifted (SI): Not reported
PI Number: 014960
PI Name: AGC CHEMICALS AMERICAS INC
CEA Description (SI): Perfluorononanoic acid
CEA Case Track #: Not reported
CEA Duration: Not reported
Intermediate Durations: Yes

Facility ID: 7666
Date Established (SI): 04/21/2016
Date Closed/Lifted (SI): Not reported
PI Number: 014960
PI Name: AGC CHEMICALS AMERICAS INC
CEA Description (SI): Perfluorooctanoic acid (PFOA)
CEA Case Track #: 17211
CEA Duration: Not reported
Intermediate Durations: Yes

ICI AMERICAS INC (Continued) **S108973377**

Facility ID: 7666
Date Established (SI): 04/21/2016
Date Closed/Lifted (SI): Not reported
PI Number: 014960
PI Name: AGC CHEMICALS AMERICAS INC
CEA Description (SI): Perfluorooctanoic acid (PFOA)
CEA Case Track #: 17212
CEA Duration: Not reported
Intermediate Durations: Yes

Facility ID: 7666
Date Established (SI): 04/21/2016
Date Closed/Lifted (SI): Not reported
PI Number: 014960
PI Name: AGC CHEMICALS AMERICAS INC
CEA Description (SI): Perfluorooctanoic acid (PFOA)
CEA Case Track #: 17213
CEA Duration: Not reported
Intermediate Durations: Yes

Facility ID: 7666
Date Established (SI): 04/21/2016
Date Closed/Lifted (SI): Not reported
PI Number: 014960
PI Name: AGC CHEMICALS AMERICAS INC
CEA Description (SI): Perfluorooctanoic acid (PFOA)
CEA Case Track #: 17214
CEA Duration: Not reported
Intermediate Durations: Yes

Facility ID: 7666
Date Established (SI): 04/21/2016
Date Closed/Lifted (SI): Not reported
PI Number: 014960
PI Name: AGC CHEMICALS AMERICAS INC
CEA Description (SI): Perfluorooctanoic acid (PFOA)
CEA Case Track #: 28751
CEA Duration: Not reported
Intermediate Durations: Yes

Facility ID: 7666
Date Established (SI): 04/21/2016
Date Closed/Lifted (SI): Not reported
PI Number: 014960
PI Name: AGC CHEMICALS AMERICAS INC
CEA Description (SI): Perfluorooctanoic acid (PFOA)
CEA Case Track #: 99474
CEA Duration: Not reported
Intermediate Durations: Yes

Facility ID: 7666
Date Established (SI): 04/21/2016
Date Closed/Lifted (SI): Not reported
PI Number: 014960
PI Name: AGC CHEMICALS AMERICAS INC
CEA Description (SI): Perfluorooctanoic acid (PFOA)
CEA Case Track #: Not reported

ICI AMERICAS INC (Continued) **S108973377**

CEA Duration: Not reported
Intermediate Durations: Yes

Facility ID: 7666
Date Established (SI): 04/21/2016
Date Closed/Lifted (SI): Not reported
PI Number: 014960
PI Name: AGC CHEMICALS AMERICAS INC
CEA Description (SI): Phenanthrene
CEA Case Track #: 17211
CEA Duration: Not reported
Intermediate Durations: Yes

Facility ID: 7666
Date Established (SI): 04/21/2016
Date Closed/Lifted (SI): Not reported
PI Number: 014960
PI Name: AGC CHEMICALS AMERICAS INC
CEA Description (SI): Phenanthrene
CEA Case Track #: 17212
CEA Duration: Not reported
Intermediate Durations: Yes

Facility ID: 7666
Date Established (SI): 04/21/2016
Date Closed/Lifted (SI): Not reported
PI Number: 014960
PI Name: AGC CHEMICALS AMERICAS INC
CEA Description (SI): Phenanthrene
CEA Case Track #: 17213
CEA Duration: Not reported
Intermediate Durations: Yes

Facility ID: 7666
Date Established (SI): 04/21/2016
Date Closed/Lifted (SI): Not reported
PI Number: 014960
PI Name: AGC CHEMICALS AMERICAS INC
CEA Description (SI): Phenanthrene
CEA Case Track #: 17214
CEA Duration: Not reported
Intermediate Durations: Yes

Facility ID: 7666
Date Established (SI): 04/21/2016
Date Closed/Lifted (SI): Not reported
PI Number: 014960
PI Name: AGC CHEMICALS AMERICAS INC
CEA Description (SI): Phenanthrene
CEA Case Track #: 28751
CEA Duration: Not reported
Intermediate Durations: Yes

Facility ID: 7666
Date Established (SI): 04/21/2016
Date Closed/Lifted (SI): Not reported
PI Number: 014960

ICI AMERICAS INC (Continued) **S108973377**

PI Name: AGC CHEMICALS AMERICAS INC
CEA Description (SI): Phenanthrene
CEA Case Track #: 99474
CEA Duration: Not reported
Intermediate Durations: Yes

Facility ID: 7666
Date Established (SI): 04/21/2016
Date Closed/Lifted (SI): Not reported
PI Number: 014960
PI Name: AGC CHEMICALS AMERICAS INC
CEA Description (SI): Phenanthrene
CEA Case Track #: Not reported
CEA Duration: Not reported
Intermediate Durations: Yes

Facility ID: 7666
Date Established (SI): 04/21/2016
Date Closed/Lifted (SI): Not reported
PI Number: 014960
PI Name: AGC CHEMICALS AMERICAS INC
CEA Description (SI): Tetrachloroethylene
CEA Case Track #: 17211
CEA Duration: Not reported
Intermediate Durations: Yes

Facility ID: 7666
Date Established (SI): 04/21/2016
Date Closed/Lifted (SI): Not reported
PI Number: 014960
PI Name: AGC CHEMICALS AMERICAS INC
CEA Description (SI): Tetrachloroethylene
CEA Case Track #: 17212
CEA Duration: Not reported
Intermediate Durations: Yes

Facility ID: 7666
Date Established (SI): 04/21/2016
Date Closed/Lifted (SI): Not reported
PI Number: 014960
PI Name: AGC CHEMICALS AMERICAS INC
CEA Description (SI): Tetrachloroethylene
CEA Case Track #: 17213
CEA Duration: Not reported
Intermediate Durations: Yes

Facility ID: 7666
Date Established (SI): 04/21/2016
Date Closed/Lifted (SI): Not reported
PI Number: 014960
PI Name: AGC CHEMICALS AMERICAS INC
CEA Description (SI): Tetrachloroethylene
CEA Case Track #: 17214
CEA Duration: Not reported
Intermediate Durations: Yes

Facility ID: 7666

ICI AMERICAS INC (Continued) **S108973377**

Date Established (SI): 04/21/2016
Date Closed/Lifted (SI): Not reported
PI Number: 014960
PI Name: AGC CHEMICALS AMERICAS INC
CEA Description (SI): Tetrachloroethylene
CEA Case Track #: 28751
CEA Duration: Not reported
Intermediate Durations: Yes

Facility ID: 7666
Date Established (SI): 04/21/2016
Date Closed/Lifted (SI): Not reported
PI Number: 014960
PI Name: AGC CHEMICALS AMERICAS INC
CEA Description (SI): Tetrachloroethylene
CEA Case Track #: 99474
CEA Duration: Not reported
Intermediate Durations: Yes

Facility ID: 7666
Date Established (SI): 04/21/2016
Date Closed/Lifted (SI): Not reported
PI Number: 014960
PI Name: AGC CHEMICALS AMERICAS INC
CEA Description (SI): Tetrachloroethylene
CEA Case Track #: Not reported
CEA Duration: Not reported
Intermediate Durations: Yes

Facility ID: 7666
Date Established (SI): 04/21/2016
Date Closed/Lifted (SI): Not reported
PI Number: 014960
PI Name: AGC CHEMICALS AMERICAS INC
CEA Description (SI): Toluene
CEA Case Track #: 17211
CEA Duration: Not reported
Intermediate Durations: Yes

Facility ID: 7666
Date Established (SI): 04/21/2016
Date Closed/Lifted (SI): Not reported
PI Number: 014960
PI Name: AGC CHEMICALS AMERICAS INC
CEA Description (SI): Toluene
CEA Case Track #: 17212
CEA Duration: Not reported
Intermediate Durations: Yes

Facility ID: 7666
Date Established (SI): 04/21/2016
Date Closed/Lifted (SI): Not reported
PI Number: 014960
PI Name: AGC CHEMICALS AMERICAS INC
CEA Description (SI): Toluene
CEA Case Track #: 17213
CEA Duration: Not reported

ICI AMERICAS INC (Continued) **S108973377**

Intermediate Durations: Yes

Facility ID: 7666
Date Established (SI): 04/21/2016
Date Closed/Lifted (SI): Not reported
PI Number: 014960
PI Name: AGC CHEMICALS AMERICAS INC
CEA Description (SI): Toluene
CEA Case Track #: 17214
CEA Duration: Not reported
Intermediate Durations: Yes

Facility ID: 7666
Date Established (SI): 04/21/2016
Date Closed/Lifted (SI): Not reported
PI Number: 014960
PI Name: AGC CHEMICALS AMERICAS INC
CEA Description (SI): Toluene
CEA Case Track #: 28751
CEA Duration: Not reported
Intermediate Durations: Yes

Facility ID: 7666
Date Established (SI): 04/21/2016
Date Closed/Lifted (SI): Not reported
PI Number: 014960
PI Name: AGC CHEMICALS AMERICAS INC
CEA Description (SI): Toluene
CEA Case Track #: 99474
CEA Duration: Not reported
Intermediate Durations: Yes

Facility ID: 7666
Date Established (SI): 04/21/2016
Date Closed/Lifted (SI): Not reported
PI Number: 014960
PI Name: AGC CHEMICALS AMERICAS INC
CEA Description (SI): Toluene
CEA Case Track #: Not reported
CEA Duration: Not reported
Intermediate Durations: Yes

Facility ID: 7666
Date Established (SI): 04/21/2016
Date Closed/Lifted (SI): Not reported
PI Number: 014960
PI Name: AGC CHEMICALS AMERICAS INC
CEA Description (SI): Trichloroethane (1,1,1)
CEA Case Track #: 17211
CEA Duration: Not reported
Intermediate Durations: Yes

Facility ID: 7666
Date Established (SI): 04/21/2016
Date Closed/Lifted (SI): Not reported
PI Number: 014960
PI Name: AGC CHEMICALS AMERICAS INC

ICI AMERICAS INC (Continued) **S108973377**

CEA Description (SI): Trichloroethane (1,1,1)
CEA Case Track #: 17212
CEA Duration: Not reported
Intermediate Durations: Yes

Facility ID: 7666
Date Established (SI): 04/21/2016
Date Closed/Lifted (SI): Not reported
PI Number: 014960
PI Name: AGC CHEMICALS AMERICAS INC
CEA Description (SI): Trichloroethane (1,1,1)
CEA Case Track #: 17213
CEA Duration: Not reported
Intermediate Durations: Yes

Facility ID: 7666
Date Established (SI): 04/21/2016
Date Closed/Lifted (SI): Not reported
PI Number: 014960
PI Name: AGC CHEMICALS AMERICAS INC
CEA Description (SI): Trichloroethane (1,1,1)
CEA Case Track #: 17214
CEA Duration: Not reported
Intermediate Durations: Yes

Facility ID: 7666
Date Established (SI): 04/21/2016
Date Closed/Lifted (SI): Not reported
PI Number: 014960
PI Name: AGC CHEMICALS AMERICAS INC
CEA Description (SI): Trichloroethane (1,1,1)
CEA Case Track #: 28751
CEA Duration: Not reported
Intermediate Durations: Yes

Facility ID: 7666
Date Established (SI): 04/21/2016
Date Closed/Lifted (SI): Not reported
PI Number: 014960
PI Name: AGC CHEMICALS AMERICAS INC
CEA Description (SI): Trichloroethane (1,1,1)
CEA Case Track #: 99474
CEA Duration: Not reported
Intermediate Durations: Yes

Facility ID: 7666
Date Established (SI): 04/21/2016
Date Closed/Lifted (SI): Not reported
PI Number: 014960
PI Name: AGC CHEMICALS AMERICAS INC
CEA Description (SI): Trichloroethane (1,1,1)
CEA Case Track #: Not reported
CEA Duration: Not reported
Intermediate Durations: Yes

Facility ID: 7666
Date Established (SI): 04/21/2016

ICI AMERICAS INC (Continued) **S108973377**

Date Closed/Lifted (SI): Not reported
PI Number: 014960
PI Name: AGC CHEMICALS AMERICAS INC
CEA Description (SI): Trichloroethylene
CEA Case Track #: 17211
CEA Duration: Not reported
Intermediate Durations: Yes

Facility ID: 7666
Date Established (SI): 04/21/2016
Date Closed/Lifted (SI): Not reported
PI Number: 014960
PI Name: AGC CHEMICALS AMERICAS INC
CEA Description (SI): Trichloroethylene
CEA Case Track #: 17212
CEA Duration: Not reported
Intermediate Durations: Yes

Facility ID: 7666
Date Established (SI): 04/21/2016
Date Closed/Lifted (SI): Not reported
PI Number: 014960
PI Name: AGC CHEMICALS AMERICAS INC
CEA Description (SI): Trichloroethylene
CEA Case Track #: 17213
CEA Duration: Not reported
Intermediate Durations: Yes

Facility ID: 7666
Date Established (SI): 04/21/2016
Date Closed/Lifted (SI): Not reported
PI Number: 014960
PI Name: AGC CHEMICALS AMERICAS INC
CEA Description (SI): Trichloroethylene
CEA Case Track #: 17214
CEA Duration: Not reported
Intermediate Durations: Yes

Facility ID: 7666
Date Established (SI): 04/21/2016
Date Closed/Lifted (SI): Not reported
PI Number: 014960
PI Name: AGC CHEMICALS AMERICAS INC
CEA Description (SI): Trichloroethylene
CEA Case Track #: 28751
CEA Duration: Not reported
Intermediate Durations: Yes

Facility ID: 7666
Date Established (SI): 04/21/2016
Date Closed/Lifted (SI): Not reported
PI Number: 014960
PI Name: AGC CHEMICALS AMERICAS INC
CEA Description (SI): Trichloroethylene
CEA Case Track #: 99474
CEA Duration: Not reported
Intermediate Durations: Yes

ICI AMERICAS INC (Continued) **S108973377**

Facility ID: 7666
Date Established (SI): 04/21/2016
Date Closed/Lifted (SI): Not reported
PI Number: 014960
PI Name: AGC CHEMICALS AMERICAS INC
CEA Description (SI): Trichloroethylene
CEA Case Track #: Not reported
CEA Duration: Not reported
Intermediate Durations: Yes

Facility ID: 7666
Date Established (SI): 04/21/2016
Date Closed/Lifted (SI): Not reported
PI Number: 014960
PI Name: AGC CHEMICALS AMERICAS INC
CEA Description (SI): Xylenes (total)
CEA Case Track #: 17211
CEA Duration: Not reported
Intermediate Durations: Yes

Facility ID: 7666
Date Established (SI): 04/21/2016
Date Closed/Lifted (SI): Not reported
PI Number: 014960
PI Name: AGC CHEMICALS AMERICAS INC
CEA Description (SI): Xylenes (total)
CEA Case Track #: 17212
CEA Duration: Not reported
Intermediate Durations: Yes

Facility ID: 7666
Date Established (SI): 04/21/2016
Date Closed/Lifted (SI): Not reported
PI Number: 014960
PI Name: AGC CHEMICALS AMERICAS INC
CEA Description (SI): Xylenes (total)
CEA Case Track #: 17213
CEA Duration: Not reported
Intermediate Durations: Yes

Facility ID: 7666
Date Established (SI): 04/21/2016
Date Closed/Lifted (SI): Not reported
PI Number: 014960
PI Name: AGC CHEMICALS AMERICAS INC
CEA Description (SI): Xylenes (total)
CEA Case Track #: 17214
CEA Duration: Not reported
Intermediate Durations: Yes

Facility ID: 7666
Date Established (SI): 04/21/2016
Date Closed/Lifted (SI): Not reported
PI Number: 014960
PI Name: AGC CHEMICALS AMERICAS INC
CEA Description (SI): Xylenes (total)
CEA Case Track #: 28751

ICI AMERICAS INC (Continued) **S108973377**

CEA Duration: Not reported
Intermediate Durations: Yes

Facility ID: 7666
Date Established (SI): 04/21/2016
Date Closed/Lifted (SI): Not reported
PI Number: 014960
PI Name: AGC CHEMICALS AMERICAS INC
CEA Description (SI): Xylenes (total)
CEA Case Track #: 99474
CEA Duration: Not reported
Intermediate Durations: Yes

Facility ID: 7666
Date Established (SI): 04/21/2016
Date Closed/Lifted (SI): Not reported
PI Number: 014960
PI Name: AGC CHEMICALS AMERICAS INC
CEA Description (SI): Xylenes (total)
CEA Case Track #: Not reported
CEA Duration: Not reported
Intermediate Durations: Yes

BROWNFIELDS:

Name:	ICI AMERICAS INCORPORATED
Address:	229 E 22ND ST
City,State,Zip:	BAYONNE CITY, BAYONNE CITY 07002
Price:	Not reported
Assessed Value:	Not reported
Property Size:	Unknown
Annual Taxes:	Not reported
Representative Address:	Not reported
Representative City/State/Zip:	Not reported
Submitter Name:	Not reported
Submitter Address1:	Not reported
Submitter Address2:	Not reported
Submitter City:	Not reported
Submitter State:	Not reported
Submitter Zip:	Not reported
Submitter Email:	Not reported
Submitter Phone:	Not reported
Transaction Type:	Not reported
Transfer Type:	Not reported
Site Number:	6654
X Coordinate:	601350
Y Coordinate:	665801
Coord:	601350:665801
AutoID:	Not reported
Ownership Type:	unknown
Ownership:	DEP Case
PStatus:	No Longer Brownfield
PI Number:	014960
Owner Name:	Not reported
Owner Address + Owner Street:	Not reported
Owner City:	Not reported
Owner State:	Not reported
Owner Zip Code:	Not reported

ICI AMERICAS INC (Continued) **S108973377**

Owner County:	Not reported
Owner Phone:	9999999999
Owner Fax:	9999999999
Owner Email:	Not reported
Owner Organization:	Not reported
Authorized Representative:	Not reported
Auth Rep Relation to Owner:	Not reported
Municipal Contact Name:	Not reported
Municipal Contact Street:	Not reported
Municipal Contact City:	Not reported
Municipal Contact State:	Not reported
Municipal Contact Zip Code:	Not reported
Municipal Contact Phone:	9999999999
Municipal Contact Fax:	9999999999
Municipal Contact Email:	Not reported
Department:	Not reported
Municipal Contact Title:	Not reported
Contact Relation to Owner:	Not reported
Current Zoning:	Not reported
Proposed Zoning:	Not reported
Copy of Title Insurance:	Not reported
Block:	Not reported
Lot:	Not reported
Development Plan Completed:	Unknown
Market Study Completed:	Unknown
Current Activity:	Not reported
Current Operations:	Not reported
Prior Operations:	Not reported
Deed Restrictions:	Unknown
Easements:	Unknown
Buildings:	Not reported
Condition of Buildings:	Not reported
Square Footage:	Not reported
Total Buildable Space:	Not reported
Lease Price:	Not reported
Tax Certificate:	Unknown
Tax Lien:	Unknown
Other Liens/Judgements:	No
Traffic Study:	Unknown
Road Access:	Not reported
Waterfront Access:	Unknown
Airport Access:	Unknown
Public Transportation Access:	Unknown
Major Highway Name:	Not reported
Major Highway Interchange:	Not reported
Major Highway Miles Away:	Not reported
Local Highway Name:	Not reported
Local Highway Interchange:	Not reported
Local Highway Miles Away:	Not reported
Rail Type:	Not reported
Rail Name:	Not reported
Rail Station:	Not reported
Rail Miles Away:	Not reported
Public Water:	Unknown
Electric:	Unknown
Gas:	Unknown
Public Sewer:	Unknown

ICI AMERICAS INC (Continued) **S108973377**

Telephone:	Unknown
Cable:	Unknown
Fiber Optics:	Unknown
Wetlands:	No
Sensitive Ecosystems/Habitats:	No
Endangered Species:	No
Historic/Archeological Site:	No
100 Year Flood Plain:	No
500 Year Flood Plain:	No
Environmental Report Copies:	Yes
List Containing Site:	Not reported
Preliminary Assessment:	No
Site Investigation:	No
Remedial Investigation:	No
Remedial Action Workplan:	No
Voluntary Cleanup Program:	No
Environmental Litigation:	No
Remediation In Progress:	Yes
Remediation Estimated Complete Date:	Not reported
Regulatory sign-off:	No
Regulatory Sign-Off Description:	Not reported
Other Incentives:	No
Low Interest Rates:	No
HDSRF Grants:	No
TIF:	No
HDSRF Loans:	No
USA Loans:	No
USA Grants:	No
Designated Redevelopment Area:	No
Environmental Opportunity Zone:	No
Tax Rebate or Abatement:	No
Empowerment Zone (Federal):	No
Urban Coordinating Council Neighborhood:	No
Enterprise Community (Federal):	No
Urban Enterprise Zone:	No
Additional Comments:	1) Assigned to Program,3/26/1993 2) D: Multi-Phased RA - Multiple Source/Release to Multi-Media Including GW established 3/26/1993
County_int_FK:	9
Municipality_int_FK:	247
Planning Area Designation:	Planning Area 1
Authorized Representative Email:	Not reported
Authorized Representative Phone:	9999999999
General Comments:	Image show a redeveloped property, DataMiner says Y for SRP-PI, but there is no data

NJPDES:

Name:	ICI AMERICAS INC
Address:	229 E 22ND STREET
City,State,Zip:	BAYONNE, NJ 07002
NJPDES Permit Number:	NJ0072443
Facility Telephone:	2018588900
Facility Contact:	R A WILLIAMS
Facility Municipality:	BAYONNE CITY
Facility Enforcement region:	NORTHERN
Discharger Classification:	Minor
Discharger Category Code:	Not reported
Document Status:	Not reported

ICI AMERICAS INC (Continued) **S108973377**

Facility Primary SIC code:	2821
Facility Ownership:	PRIVATE
Facility Discharge Basin code:	Not reported
Facility Discharge Basin name:	Not reported
Facility Lat/Long:	403925 740536
Site X Coordinate:	Not reported
Site X Coordinate:	Not reported
Facility Lot number:	Not reported
Facility Block number:	Not reported
Permittee Name:	Not reported
Permittee Address:	Not reported
Permittee PO Box:	Not reported
Permittee City,St,Zip:	00000 0000
Category Description:	NEW
Date Permit Application Received:	03/20/1990
Date Draft Permit Issued:	Not reported
Date Final Permit Issued:	Not reported
Date Final Permit Effective:	Not reported
Date Final Permit Expires:	Not reported
PI Number:	Not reported
Regional Office:	Not reported
Permit Category:	STORMWATER

Name:	ICI AMERICAS INC
Address:	229 E 22ND STREET
City,State,Zip:	BAYONNE, NJ 07002
NJPDES Permit Number:	NJ0072443
Facility Telephone:	2018588900
Facility Contact:	R A WILLIAMS
Facility Municipality:	BAYONNE CITY
Facility Enforcement region:	NORTHERN
Discharger Classification:	Minor
Discharger Category Code:	Not reported
Document Status:	Not reported
Facility Primary SIC code:	2821
Facility Ownership:	PRIVATE
Facility Discharge Basin code:	Not reported
Facility Discharge Basin name:	Not reported
Facility Lat/Long:	403925 740536
Site X Coordinate:	Not reported
Site X Coordinate:	Not reported
Facility Lot number:	Not reported
Facility Block number:	Not reported
Permittee Name:	Not reported
Permittee Address:	Not reported
Permittee PO Box:	Not reported
Permittee City,St,Zip:	00000 0000
Category Description:	NEW
Date Permit Application Received:	03/20/1990
Date Draft Permit Issued:	10/13/1992
Date Final Permit Issued:	Not reported
Date Final Permit Effective:	Not reported
Date Final Permit Expires:	Not reported
PI Number:	Not reported
Regional Office:	Not reported
Permit Category:	STORMWATER

GL941 **AGC PROPERTY A/K/A ICI SUBSITE** **SEMS-ARCHIVE** **1000101677**
North **229 E 22ND ST** **CORRACTS** **NJD001787944**
1/2-1 **BAYONNE, NJ 07002** **RCRA-TSDF**
0.943 mi. **RCRA-VSQG**
4978 ft. **Site 2 of 2 in cluster GL** **2020 COR ACTION**
NJ MANIFEST
Actual: **NY MANIFEST**
19 ft.

Focus Map: 2

SEMS Archive:

Site ID:	0200091
EPA ID:	NJD001787944
Cong District:	14
FIPS Code:	34017
FF:	N
NPL:	Not on the NPL
Non NPL Status:	NFRAP-Site does not qualify for the NPL based on existing information

SEMS Archive Detail:

Region:	02
Site ID:	0200091
EPA ID:	NJD001787944
Site Name:	ICI AMERICAS INC.
NPL:	N
FF:	N
OU:	00
Action Code:	VS
Action Name:	ARCH SITE
SEQ:	1
Start Date:	Not reported
Finish Date:	1986-06-30 04:00:00
Qual:	Not reported
Current Action Lead:	EPA Perf In-Hse

Region:	02
Site ID:	0200091
EPA ID:	NJD001787944
Site Name:	ICI AMERICAS INC.
NPL:	N
FF:	N
OU:	00
Action Code:	PA
Action Name:	PA
SEQ:	1
Start Date:	1986-06-27 04:00:00
Finish Date:	1986-06-30 04:00:00
Qual:	N
Current Action Lead:	St Perf

Region:	02
Site ID:	0200091
EPA ID:	NJD001787944
Site Name:	ICI AMERICAS INC.
NPL:	N
FF:	N
OU:	00
Action Code:	DS
Action Name:	DISCVRY
SEQ:	1
Start Date:	1986-06-27 04:00:00
Finish Date:	1986-06-27 04:00:00

AGC PROPERTY A/K/A ICI SUBSITE (Continued) **1000101677**

Qual: Not reported
Current Action Lead: St Perf

CORRACTS:
EPA ID: NJD001787944
EPA Region: 02
Area Name: AOC1,2,3,4,5,6,&7
Actual Date: 20061221
Action: CA550RC
NAICS Code(s): 325211
Plastics Material and Resin Manufacturing
Original schedule date: Not reported
Schedule end date: Not reported

EPA ID: NJD001787944
EPA Region: 02
Area Name: SITEWIDE
Actual Date: 20050929
Action: CA725YE - Current Human Exposures Under Control, Yes, Current Human Exposures Under Control has been verified
NAICS Code(s): 325211
Plastics Material and Resin Manufacturing
Original schedule date: Not reported
Schedule end date: Not reported

EPA ID: NJD001787944
EPA Region: 02
Area Name: AOC1,2,3,4,5,6,&7
Actual Date: 20031016
Action: CA400 - Date For Remedy Selection (CM Imposed)
NAICS Code(s): 325211
Plastics Material and Resin Manufacturing
Original schedule date: Not reported
Schedule end date: Not reported

EPA ID: NJD001787944
EPA Region: 02
Area Name: SITEWIDE
Actual Date: 20030109
Action: CA150 - RFI Workplan Approved
NAICS Code(s): 325211
Plastics Material and Resin Manufacturing
Original schedule date: Not reported
Schedule end date: Not reported

EPA ID: NJD001787944
EPA Region: 02
Area Name: SITEWIDE
Actual Date: 20020513
Action: CA200 - RFI Approved
NAICS Code(s): 325211
Plastics Material and Resin Manufacturing
Original schedule date: Not reported
Schedule end date: Not reported

EPA ID: NJD001787944

AGC PROPERTY A/K/A ICI SUBSITE (Continued) **1000101677**

EPA Region: 02
Area Name: SITEWIDE
Actual Date: 20020412
Action: CA200 - RFI Approved
NAICS Code(s): 325211
Plastics Material and Resin Manufacturing
Original schedule date: Not reported
Schedule end date: Not reported

EPA ID: NJD001787944
EPA Region: 02
Area Name: SITEWIDE
Actual Date: 20001003
Action: CA150 - RFI Workplan Approved
NAICS Code(s): 325211
Plastics Material and Resin Manufacturing
Original schedule date: Not reported
Schedule end date: Not reported

EPA ID: NJD001787944
EPA Region: 02
Area Name: SITEWIDE
Actual Date: 19980724
Action: CA200 - RFI Approved
NAICS Code(s): 325211
Plastics Material and Resin Manufacturing
Original schedule date: Not reported
Schedule end date: Not reported

EPA ID: NJD001787944
EPA Region: 02
Area Name: AREA NORTH OF HAZ WASTE STORAGE PAD
Actual Date: 19980724
Action: CA200 - RFI Approved
NAICS Code(s): 325211
Plastics Material and Resin Manufacturing
Original schedule date: Not reported
Schedule end date: Not reported

EPA ID: NJD001787944
EPA Region: 02
Area Name: DRUM STORAGE AREA BEHIND ATLAC BLDG
Actual Date: 19980724
Action: CA200 - RFI Approved
NAICS Code(s): 325211
Plastics Material and Resin Manufacturing
Original schedule date: Not reported
Schedule end date: Not reported

EPA ID: NJD001787944
EPA Region: 02
Area Name: SUSPECTED LANDFIL
Actual Date: 19980724
Action: CA200 - RFI Approved
NAICS Code(s): 325211
Plastics Material and Resin Manufacturing
Original schedule date: Not reported

AGC PROPERTY A/K/A ICI SUBSITE (Continued) **1000101677**

Schedule end date: Not reported

EPA ID: NJD001787944
EPA Region: 02
Area Name: STORM WATER MANAGEMENT SYSTEM
Actual Date: 19980724
Action: CA200 - RFI Approved
NAICS Code(s): 325211
Plastics Material and Resin Manufacturing
Original schedule date: Not reported
Schedule end date: Not reported

EPA ID: NJD001787944
EPA Region: 02
Area Name: PETROLEUM HYDROCARBON CONTAMINATION
Actual Date: 19980724
Action: CA200 - RFI Approved
NAICS Code(s): 325211
Plastics Material and Resin Manufacturing
Original schedule date: Not reported
Schedule end date: Not reported

EPA ID: NJD001787944
EPA Region: 02
Area Name: AREA AT RAILROAD TRANSFER SITE
Actual Date: 19980724
Action: CA200 - RFI Approved
NAICS Code(s): 325211
Plastics Material and Resin Manufacturing
Original schedule date: Not reported
Schedule end date: Not reported

EPA ID: NJD001787944
EPA Region: 02
Area Name: AREA OF TANKS BEHIND FRMR ALLOPRENE BLDG
Actual Date: 19980724
Action: CA200 - RFI Approved
NAICS Code(s): 325211
Plastics Material and Resin Manufacturing
Original schedule date: Not reported
Schedule end date: Not reported

EPA ID: NJD001787944
EPA Region: 02
Area Name: CONTRACTORS PARKING LOT
Actual Date: 19980724
Action: CA200 - RFI Approved
NAICS Code(s): 325211
Plastics Material and Resin Manufacturing
Original schedule date: Not reported
Schedule end date: Not reported

EPA ID: NJD001787944
EPA Region: 02
Area Name: HAZARDOUS WASTE STORAGE PAD
Actual Date: 19980724
Action: CA200 - RFI Approved

AGC PROPERTY A/K/A ICI SUBSITE (Continued) **1000101677**

NAICS Code(s): 325211
Plastics Material and Resin Manufacturing
Original schedule date: Not reported
Schedule end date: Not reported

EPA ID: NJD001787944
EPA Region: 02
Area Name: SITEWIDE
Actual Date: 19970929
Action: CA725NO - Current Human Exposures Under Control, Current human exposures are NOT under control
NAICS Code(s): 325211
Plastics Material and Resin Manufacturing
Original schedule date: Not reported
Schedule end date: Not reported

EPA ID: NJD001787944
EPA Region: 02
Area Name: SITEWIDE
Actual Date: 19970929
Action: CA750NO - Migration of Contaminated Groundwater under Control, Unacceptable migration of contaminated groundwater is observed or expected
NAICS Code(s): 325211
Plastics Material and Resin Manufacturing
Original schedule date: Not reported
Schedule end date: Not reported

EPA ID: NJD001787944
EPA Region: 02
Area Name: SITEWIDE
Actual Date: 19970716
Action: CA190 - RFI Report Received
NAICS Code(s): 325211
Plastics Material and Resin Manufacturing
Original schedule date: Not reported
Schedule end date: Not reported

EPA ID: NJD001787944
EPA Region: 02
Area Name: SITEWIDE
Actual Date: 19970716
Action: CA200 - RFI Approved
NAICS Code(s): 325211
Plastics Material and Resin Manufacturing
Original schedule date: Not reported
Schedule end date: Not reported

EPA ID: NJD001787944
EPA Region: 02
Area Name: SITEWIDE
Actual Date: 19960724
Action: CA650 - Stabilization Construction Completed
NAICS Code(s): 325211
Plastics Material and Resin Manufacturing
Original schedule date: Not reported
Schedule end date: Not reported

AGC PROPERTY A/K/A ICI SUBSITE (Continued) **1000101677**

EPA ID: NJD001787944
EPA Region: 02
Area Name: SITEWIDE
Actual Date: 19950701
Action: CA600 - Stabilization Measures Implemented
NAICS Code(s): 325211
Plastics Material and Resin Manufacturing
Original schedule date: Not reported
Schedule end date: Not reported

EPA ID: NJD001787944
EPA Region: 02
Area Name: SITEWIDE
Actual Date: 19950609
Action: CA150 - RFI Workplan Approved
NAICS Code(s): 325211
Plastics Material and Resin Manufacturing
Original schedule date: Not reported
Schedule end date: Not reported

EPA ID: NJD001787944
EPA Region: 02
Area Name: SITEWIDE
Actual Date: 19950301
Action: CA145
NAICS Code(s): 325211
Plastics Material and Resin Manufacturing
Original schedule date: Not reported
Schedule end date: Not reported

EPA ID: NJD001787944
EPA Region: 02
Area Name: SITEWIDE
Actual Date: 19950209
Action: CA140 - RFI Workplan Notice Of Deficiency Issued
NAICS Code(s): 325211
Plastics Material and Resin Manufacturing
Original schedule date: Not reported
Schedule end date: Not reported

EPA ID: NJD001787944
EPA Region: 02
Area Name: SITEWIDE
Actual Date: 19950201
Action: CA120 - RFI Workplan Modification Requested By Agency
NAICS Code(s): 325211
Plastics Material and Resin Manufacturing
Original schedule date: Not reported
Schedule end date: Not reported

EPA ID: NJD001787944
EPA Region: 02
Area Name: SITEWIDE
Actual Date: 19950101
Action: CA110 - RFI Workplan Received
NAICS Code(s): 325211
Plastics Material and Resin Manufacturing

AGC PROPERTY A/K/A ICI SUBSITE (Continued) **1000101677**

Original schedule date: Not reported
Schedule end date: Not reported

EPA ID: NJD001787944
EPA Region: 02
Area Name: SITEWIDE
Actual Date: 19930304
Action: CA075HI - CA Prioritization, Facility or area was assigned a high corrective action priority
NAICS Code(s): 325211
Plastics Material and Resin Manufacturing
Original schedule date: Not reported
Schedule end date: Not reported

EPA ID: NJD001787944
EPA Region: 02
Area Name: SITEWIDE
Actual Date: 19901226
Action: CA140 - RFI Workplan Notice Of Deficiency Issued
NAICS Code(s): 325211
Plastics Material and Resin Manufacturing
Original schedule date: Not reported
Schedule end date: Not reported

EPA ID: NJD001787944
EPA Region: 02
Area Name: SITEWIDE
Actual Date: 19900530
Action: CA110 - RFI Workplan Received
NAICS Code(s): 325211
Plastics Material and Resin Manufacturing
Original schedule date: Not reported
Schedule end date: Not reported

EPA ID: NJD001787944
EPA Region: 02
Area Name: SITEWIDE
Actual Date: 19891227
Action: CA070YE - RFA Determination Of Need For An RFI, RFI is Necessary
NAICS Code(s): 325211
Plastics Material and Resin Manufacturing
Original schedule date: Not reported
Schedule end date: Not reported

EPA ID: NJD001787944
EPA Region: 02
Area Name: SITEWIDE
Actual Date: 19891227
Action: CA100 - RFI Imposition
NAICS Code(s): 325211
Plastics Material and Resin Manufacturing
Original schedule date: Not reported
Schedule end date: Not reported

EPA ID: NJD001787944
EPA Region: 02
Area Name: SITEWIDE

AGC PROPERTY A/K/A ICI SUBSITE (Continued) **1000101677**

Actual Date: 19870316
Action: CA050 - RFA Completed
NAICS Code(s): 325211
Plastics Material and Resin Manufacturing
Original schedule date: Not reported
Schedule end date: Not reported

RCRA-TSDF:
Date form received by agency: 09/14/2011
Facility name: AGC PROPERTY A/K/A ICI SUBSITE
Facility address: 229 E 22ND ST
BAYONNE, NJ 07002
EPA ID: NJD001787944
Mailing address: 120 WHITE PLAINS RD
STE 300
TARRYTOWN, NY 10591-5522
Contact: MARIAM R TEHRANI
Contact address: 229 E 22ND ST
BAYONNE, NJ 07002
Contact country: US
Contact telephone: 914-333-7468
Contact email: MARIAM.TEHRANI@AKZONOBEL.COM
EPA Region: 02
Land type: Private
Classification: TSDF
Description: Handler is engaged in the treatment, storage or disposal of hazardous waste
Classification: Conditionally Exempt Small Quantity Generator
Description: Handler: generates 100 kg or less of hazardous waste per calendar month, and accumulates 1000 kg or less of hazardous waste at any time; or generates 1 kg or less of acutely hazardous waste per calendar month, and accumulates at any time: 1 kg or less of acutely hazardous waste; or 100 kg or less of any residue or contaminated soil, waste or other debris resulting from the cleanup of a spill, into or on any land or water, of acutely hazardous waste; or generates 100 kg or less of any residue or contaminated soil, waste or other debris resulting from the cleanup of a spill, into or on any land or water, of acutely hazardous waste during any calendar month, and accumulates at any time: 1 kg or less of acutely hazardous waste; or 100 kg or less of any residue or contaminated soil, waste or other debris resulting from the cleanup of a spill, into or on any land or water, of acutely hazardous waste

Owner/Operator Summary:
Owner/operator name: MARIAM TEHRANI
Owner/operator address: 120 WHITE PLAINS RD, STE 300
TARRYTOWN, NY 10591
Owner/operator country: US
Owner/operator telephone: 914-333-7468
Owner/operator email: Not reported
Owner/operator fax: Not reported
Owner/operator extension: Not reported
Legal status: Private
Owner/Operator Type: Operator
Owner/Op start date: 09/23/2009
Owner/Op end date: Not reported

AGC PROPERTY A/K/A ICI SUBSITE (Continued) **1000101677**

Owner/operator name: MARIAM TEHRANI
Owner/operator address: 55 E UWCHLAN AVE, STE 201
EXTON, PA 19341
Owner/operator country: US
Owner/operator telephone: 610-423-4300
Owner/operator email: Not reported
Owner/operator fax: Not reported
Owner/operator extension: Not reported
Legal status: Other
Owner/Operator Type: Owner
Owner/Op start date: 01/01/2004
Owner/Op end date: Not reported

Handler Activities Summary:
U.S. importer of hazardous waste: No
Mixed waste (haz. and radioactive): No
Recycler of hazardous waste: No
Transporter of hazardous waste: No
Treater, storer or disposer of HW: No
Underground injection activity: No
On-site burner exemption: No
Furnace exemption: No
Used oil fuel burner: No
Used oil processor: No
User oil refiner: No
Used oil fuel marketer to burner: No
Used oil Specification marketer: No
Used oil transfer facility: No
Used oil transporter: No

Historical Generators:
Date form received by agency: 03/30/2010
Site name: AGC PROPERTY - AKA ICI SUBSITE
Classification: Small Quantity Generator

Date form received by agency: 09/23/2009
Site name: AGC CHEMICALS AMERICAS INC PROPERTY
Classification: Small Quantity Generator

Date form received by agency: 03/04/2008
Site name: AGC CHEMICALS AMERICAS, INC
Classification: Large Quantity Generator

Date form received by agency: 01/01/2007
Site name: AGC CHEMICALS AMERICAS, INC.
Classification: Large Quantity Generator

Date form received by agency: 02/08/2006
Site name: AGC CHEMICALS AMERICAS, INC.
Classification: Large Quantity Generator

Date form received by agency: 02/07/2006
Site name: AGC CHEMICALS AMERICAS, INC.
Classification: Large Quantity Generator

Date form received by agency: 02/25/2004

AGC PROPERTY A/K/A ICI SUBSITE (Continued) **1000101677**

Site name: AGC CHEMICALS AMERICAS INC.
Classification: Large Quantity Generator

Date form received by agency: 01/02/2004
Site name: A G C CHEMICALS AMERICAS INC
Classification: Large Quantity Generator

Date form received by agency: 01/07/2002
Site name: AG FLUOROPOLYMERS USA, INC.
Classification: Large Quantity Generator

Date form received by agency: 03/29/2001
Site name: ASAHI GLASS FLUOROPOLYMERS USA INC
Classification: Large Quantity Generator

Date form received by agency: 11/08/1999
Site name: ASAHI GLASS FLUOROPOLYMERS USA
Classification: Large Quantity Generator

Date form received by agency: 11/05/1999
Site name: ASAHI GLASS FLUOROPOLYMERS USA
Classification: Not a generator, verified

Date form received by agency: 08/18/1998
Site name: ASAHI GLASS FLUOROPOLYMERS USA
Classification: Not a generator, verified

Date form received by agency: 02/26/1998
Site name: ZENECA INC
Classification: Large Quantity Generator

Date form received by agency: 03/19/1996
Site name: ZENECA INC.- BAYONNE SITE
Classification: Large Quantity Generator

Date form received by agency: 02/28/1994
Site name: ZENECA INC. - BAYONNE SITE
Classification: Large Quantity Generator

Date form received by agency: 03/01/1992
Site name: ICI AMERICAS INC. BAYONNE SITE
Classification: Large Quantity Generator

Date form received by agency: 04/24/1990
Site name: ICI AMERICAS INC
Classification: Large Quantity Generator

Hazardous Waste Summary:

. Waste code: D000
. Waste name: Not Defined

. Waste code: D001
. Waste name: IGNITABLE WASTE

. Waste code: D002
. Waste name: CORROSIVE WASTE

AGC PROPERTY A/K/A ICI SUBSITE (Continued) **1000101677**

. Waste code: D003
. Waste name: REACTIVE WASTE

. Waste code: D005
. Waste name: BARIUM

. Waste code: D006
. Waste name: CADMIUM

. Waste code: D007
. Waste name: CHROMIUM

. Waste code: D008
. Waste name: LEAD

. Waste code: D009
. Waste name: MERCURY

. Waste code: D010
. Waste name: SELENIUM

. Waste code: D011
. Waste name: SILVER

. Waste code: D018
. Waste name: BENZENE

. Waste code: D019
. Waste name: CARBON TETRACHLORIDE

. Waste code: D022
. Waste name: CHLOROFORM

. Waste code: D024
. Waste name: M-CRESOL

. Waste code: D026
. Waste name: CRESOL

. Waste code: D035
. Waste name: METHYL ETHYL KETONE

. Waste code: D038
. Waste name: PYRIDINE

. Waste code: D039
. Waste name: TETRACHLOROETHYLENE

. Waste code: D040
. Waste name: TRICHLORETHYLENE

. Waste code: F001
. Waste name: THE FOLLOWING SPENT HALOGENATED SOLVENTS USED IN DEGREASING: TETRACHLOROETHYLENE, TRICHLORETHYLENE, METHYLENE CHLORIDE, 1,1,1-TRICHLOROETHANE, CARBON TETRACHLORIDE AND CHLORINATED FLUOROCARBONS; ALL SPENT SOLVENT MIXTURES/BLENDS USED IN DEGREASING CONTAINING, BEFORE USE, A TOTAL OF TEN PERCENT OR MORE (BY VOLUME) OF

AGC PROPERTY A/K/A ICI SUBSITE (Continued) **1000101677**

ONE OR MORE OF THE ABOVE HALOGENATED SOLVENTS OR THOSE SOLVENTS LISTED IN F002, F004, AND F005; AND STILL BOTTOMS FROM THE RECOVERY OF THESE SPENT SOLVENTS AND SPENT SOLVENT MIXTURES.

. Waste code: F002
. Waste name: THE FOLLOWING SPENT HALOGENATED SOLVENTS: TETRACHLOROETHYLENE, METHYLENE CHLORIDE, TRICHLOROETHYLENE, 1,1,1-TRICHLOROETHANE, CHLOROBENZENE, 1,1,2-TRICHLORO-1,2,2-TRIFLUOROETHANE, ORTHO-DICHLOROBENZENE, TRICHLOROFLUOROMETHANE, AND 1,1,2, TRICHLOROETHANE; ALL SPENT SOLVENT MIXTURES/BLENDS CONTAINING, BEFORE USE, A TOTAL OF TEN PERCENT OR MORE (BY VOLUME) OF ONE OR MORE OF THE ABOVE HALOGENATED SOLVENTS OR THOSE SOLVENTS LISTED IN F001, F004, AND F005; AND STILL BOTTOMS FROM THE RECOVERY OF THESE SPENT SOLVENTS AND SPENT SOLVENT MIXTURES.

. Waste code: F003
. Waste name: THE FOLLOWING SPENT NONHALOGENATED SOLVENTS: XYLENE, ACETONE, ETHYL ACETATE, ETHYL BENZENE, ETHYL ETHER, METHYL ISOBUTYL KETONE, N-BUTYL ALCOHOL, CYCLOHEXANONE, AND METHANOL; ALL SPENT SOLVENT MIXTURES/BLENDS CONTAINING, BEFORE USE, ONLY THE ABOVE SPENT NONHALOGENATED SOLVENTS; AND ALL SPENT SOLVENT MIXTURES/BLENDS CONTAINING, BEFORE USE, ONE OR MORE OF THE ABOVE NONHALOGENATED SOLVENTS, AND A TOTAL OF TEN PERCENT OR MORE (BY VOLUME) OF ONE OR MORE OF THOSE SOLVENTS LISTED IN F001, F002, F004, AND F005; AND STILL BOTTOMS FROM THE RECOVERY OF THESE SPENT SOLVENTS AND SPENT SOLVENT MIXTURES.

. Waste code: F004
. Waste name: THE FOLLOWING SPENT NONHALOGENATED SOLVENTS: CRESOLS, CRESYLIC ACID, AND NITROBENZENE; AND THE STILL BOTTOMS FROM THE RECOVERY OF THESE SOLVENTS; ALL SPENT SOLVENT MIXTURES/BLENDS CONTAINING, BEFORE USE, A TOTAL OF TEN PERCENT OR MORE (BY VOLUME) OF ONE OR MORE OF THE ABOVE NONHALOGENATED SOLVENTS OR THOSE SOLVENTS LISTED IN F001, F002, AND F005; AND STILL BOTTOMS FROM THE RECOVERY OF THESE SPENT SOLVENTS AND SPENT SOLVENT MIXTURES.

. Waste code: F005
. Waste name: THE FOLLOWING SPENT NONHALOGENATED SOLVENTS: TOLUENE, METHYL ETHYL KETONE, CARBON DISULFIDE, ISOBUTANOL, PYRIDINE, BENZENE, 2-ETHOXYETHANOL, AND 2-NITROPROPANE; ALL SPENT SOLVENT MIXTURES/BLENDS CONTAINING, BEFORE USE, A TOTAL OF TEN PERCENT OR MORE (BY VOLUME) OF ONE OR MORE OF THE ABOVE NONHALOGENATED SOLVENTS OR THOSE SOLVENTS LISTED IN F001, F002, OR F004; AND STILL BOTTOMS FROM THE RECOVERY OF THESE SPENT SOLVENTS AND SPENT SOLVENT MIXTURES.

. Waste code: NONE
. Waste name: None

. Waste code: P022
. Waste name: CARBON DISULFIDE

. Waste code: P042
. Waste name: 1,2-BENZENEDIOL, 4-[1-HYDROXY-2-(METHYLAMINO)ETHYL]-, (R)- (OR) EPINEPHRINE

. Waste code: P075
. Waste name: NICOTINE, & SALTS (OR) PYRIDINE, 3-(1-METHYL-2-PYRROLIDINYL)-,(S)-, &

AGC PROPERTY A/K/A ICI SUBSITE (Continued) **1000101677**

SALTS

. Waste code: P081
. Waste name: 1,2,3-PROPANETRIOL, TRINITRATE (R) (OR) NITROGLYCERINE (R)

. Waste code: U002
. Waste name: 2-PROPANONE (I) (OR) ACETONE (I)

. Waste code: U010
. Waste name: AZIRINO [2',3':3,4]PYRROLO[1,2-A]INDOLE-4,7-DIONE, 6-AMINO-8-[[(AMINOCARBONYL)OXY]METHYL]-1,1A,2,8,8A,8B-HEXAHYDRO-8A-METHOXY-5-METHYL-, [1AS-(1AALPHA, 8BETA, 8AALPHA, 8BALPHA)]- (OR) MITOMYCIN C

. Waste code: U031
. Waste name: 1-BUTANOL (I) (OR) N-BUTYL ALCOHOL (I)

. Waste code: U044
. Waste name: CHLOROFORM (OR) METHANE, TRICHLORO-

. Waste code: U058
. Waste name: 2H-1,3,2-OXAZAPHOSPHORIN-2-AMINE, N,N-BIS(2-CHLOROETHYL)TETRAHYDRO-, 2-OXIDE (OR) CYCLOPHOSPHAMIDE

. Waste code: U059
. Waste name: 5,12-NAPHTHACENEDIONE, 8-ACETYL-10-[(3-AMINO-2,3,6-TRIDEOXY)-ALPHA-L-LYXO-HEXOPYRANOSYL)OXY]-7,8,9,10-TETRAHYDRO-6,8,11-TRIHYDROXY-1-METHOXY-, (8S-CIS)- (OR) DAUNOMYCIN

. Waste code: U112
. Waste name: ACETIC ACID, ETHYL ESTER (I) (OR) ETHYL ACETATE (I)

. Waste code: U129
. Waste name: CYCLOHEXANE, 1,2,3,4,5,6-HEXACHLORO-, (1ALPHA, 2ALPHA, 3BETA, 4ALPHA, 5ALPHA, 6BETA)- (OR) LINDANE

. Waste code: U134
. Waste name: HYDROFLUORIC ACID (C,T) (OR) HYDROGEN FLUORIDE (C,T)

. Waste code: U147
. Waste name: 2,5-FURANDIONE (OR) MALEIC ANHYDRIDE

. Waste code: U150
. Waste name: L-PHENYLALANINE, 4-[BIS(2-CHLOROETHYL)AMINO]- (OR) MELPHALAN

. Waste code: U154
. Waste name: METHANOL (I) (OR) METHYL ALCOHOL (I)

. Waste code: U159
. Waste name: 2-BUTANONE (I,T) (OR) METHYL ETHYL KETONE (MEK) (I,T)

. Waste code: U160
. Waste name: 2-BUTANONE, PEROXIDE (R,T) (OR) METHYL ETHYL KETONE PEROXIDE (R,T)

. Waste code: U188
. Waste name: PHENOL

AGC PROPERTY A/K/A ICI SUBSITE (Continued) **1000101677**

. Waste code: U196
. Waste name: PYRIDINE

. Waste code: U197
. Waste name: 2,5-CYCLOHEXADIENE-1,4-DIONE (OR) P-BENZOQUINONE

. Waste code: U200
. Waste name: RESERPINE (OR) YOHIMBAN-16-CARBOXYLIC ACID, 11,17-DIMETHOXY-18-[(3,4,5-TRIMETHOXYBENZOYL)OXY]-, METHYL ESTER, (3BETA, 16BETA, 17ALPHA, 18BETA, 20ALPHA)-

. Waste code: U202
. Waste name: 1,2-BENZISOTHIAZOL-3(2H)-ONE, 1,1-DIOXIDE, & SALTS

. Waste code: U205
. Waste name: SELENIUM SULFIDE (OR) SELENIUM SULFIDE SES2 (R,T)

. Waste code: U210
. Waste name: ETHENE, TETRACHLORO- (OR) TETRACHLOROETHYLENE

. Waste code: U211
. Waste name: CARBON TETRACHLORIDE (OR) METHANE, TETRACHLORO-

. Waste code: U220
. Waste name: BENZENE, METHYL- (OR) TOLUENE

. Waste code: U223
. Waste name: BENZENE, 1,3-DIISOCYANATOMETHYL- (R,T) (OR) TOLUENE DIISOCYANATE (R,T)

. Waste code: U226
. Waste name: ETHANE, 1,1,1-TRICHLORO- (OR) METHYL CHLOROFORM

. Waste code: U228
. Waste name: ETHENE, TRICHLORO- (OR) TRICHLOROETHYLENE

. Waste code: U237
. Waste name: 2,4-(1H,3H)-PYRIMIDINEDIONE, 5-[BIS(2-CHLOROETHYL)AMINO]- (OR) URACIL MUSTARD

. Waste code: U238
. Waste name: CARBAMIC ACID, ETHYL ESTER (OR) ETHYL CARBAMATE (URETHANE)

. Waste code: U239
. Waste name: BENZENE, DIMETHYL- (I,T) (OR) XYLENE (I)

. Waste code: U248
. Waste name: 2H-1-BENZOPYRAN-2-ONE, 4-HYDROXY-3-(3-OXO-1-PHENYL-BUTYL)-, & SALTS, WHEN PRESENT AT CONCENTRATIONS OF 0.3% OR LESS (OR) WARFARIN, & SALTS, WHEN PRESENT AT CONCENTRATIONS OF 0.3% OR LESS

. Waste code: U279
. Waste name: CARBARYL (OR) 1-NAPHTHALENOL, METHYLCARBAMATE

Corrective Action Summary:
Event date: 03/16/1987
Event: RFA COMPLETED

AGC PROPERTY A/K/A ICI SUBSITE (Continued) **1000101677**

Event date: 12/27/1989
Event: DETERMINATION OF NEED FOR AN INVESTIGATION-INVESTIGATION IS NECESSARY

Event date: 12/27/1989
Event: INVESTIGATION IMPOSITION

Event date: 05/30/1990
Event: INVESTIGATION WORKPLAN RECEIVED

Event date: 12/26/1990
Event: INVESTIGATION WORKPLAN NOTICE OF DEFICIENCY ISSUED

Event date: 03/04/1993
Event: CA PRIORITIZATION-HIGH CA PRIORITY

Event date: 01/01/1995
Event: INVESTIGATION WORKPLAN RECEIVED

Event date: 02/01/1995
Event: INVESTIGATION WORKPLAN MODIFICATION REQ BY AGENCY

Event date: 02/09/1995
Event: INVESTIGATION WORKPLAN NOTICE OF DEFICIENCY ISSUED

Event date: 03/01/1995
Event: RFI WORKPLAN RESUBMITTED

Event date: 06/09/1995
Event: INVESTIGATION WORKPLAN APPROVED

Event date: 07/01/1995
Event: STABILIZATION/INTERIM MEASURES DECISION

Event date: 07/24/1996
Event: STABILIZATION CONSTRUCTION COMPLETED

Event date: 07/16/1997
Event: INVESTIGATION COMPLETE

Event date: 07/16/1997
Event: INVESTIGATION REPORT RECEIVED

Event date: 09/29/1997
Event: HUMAN EXPOSURES CONTROLLED DETERMINATION-FACILITY DOES NOT MEET DEFINITION

Event date: 09/29/1997
Event: RELEASE TO GW CONTROLLED DETERMINATION-FACILITY DOES NOT MEET DEFINITION

Event date: 07/24/1998
Event: INVESTIGATION COMPLETE

Event date: 10/03/2000
Event: INVESTIGATION WORKPLAN APPROVED

Event date: 04/12/2002

AGC PROPERTY A/K/A ICI SUBSITE (Continued) **1000101677**

Event: INVESTIGATION COMPLETE

Event date: 05/13/2002
Event: INVESTIGATION COMPLETE

Event date: 01/09/2003
Event: INVESTIGATION WORKPLAN APPROVED

Event date: 10/16/2003
Event: REMEDY DECISION

Event date: 09/29/2005
Event: HUMAN EXPOSURES CONTROLLED DETERMINATION-YES, APPLICABLE AS OF THIS DATE

Event date: 12/21/2006
Event: REMEDY CONSTRUCTION-REMEDY CONSTRUCTED

Facility Has Received Notices of Violations:
Regulation violated: Not reported
Area of violation: TSD - General Facility Standards
Date violation determined: 06/14/2007
Date achieved compliance: 07/06/2007
Violation lead agency: State
Enforcement action: WRITTEN INFORMAL
Enforcement action date: 06/14/2007
Enf. disposition status: Not reported
Enf. disp. status date: Not reported
Enforcement lead agency: State
Proposed penalty amount: Not reported
Final penalty amount: Not reported
Paid penalty amount: Not reported

Regulation violated: Not reported
Area of violation: Generators - Pre-transport
Date violation determined: 06/14/2007
Date achieved compliance: 07/06/2007
Violation lead agency: State
Enforcement action: WRITTEN INFORMAL
Enforcement action date: 06/14/2007
Enf. disposition status: Not reported
Enf. disp. status date: Not reported
Enforcement lead agency: State
Proposed penalty amount: Not reported
Final penalty amount: Not reported
Paid penalty amount: Not reported

Regulation violated: Not reported
Area of violation: Generators - General
Date violation determined: 06/30/2005
Date achieved compliance: 09/20/2005
Violation lead agency: State
Enforcement action: WRITTEN INFORMAL
Enforcement action date: 06/30/2005
Enf. disposition status: Not reported
Enf. disp. status date: Not reported
Enforcement lead agency: State

AGC PROPERTY A/K/A ICI SUBSITE (Continued) **1000101677**

Proposed penalty amount: Not reported
Final penalty amount: Not reported
Paid penalty amount: Not reported

Regulation violated: Not reported
Area of violation: Generators - General
Date violation determined: 06/30/2005
Date achieved compliance: 09/20/2005
Violation lead agency: State
Enforcement action: FINAL 3008(A) COMPLIANCE ORDER
Enforcement action date: 07/25/2006
Enf. disposition status: Action Satisfied (Case Closed)
Enf. disp. status date: 07/25/2006
Enforcement lead agency: State
Proposed penalty amount: Not reported
Final penalty amount: 4500
Paid penalty amount: Not reported

Regulation violated: Not reported
Area of violation: Generators - Manifest
Date violation determined: 06/28/2004
Date achieved compliance: 09/20/2005
Violation lead agency: State
Enforcement action: WRITTEN INFORMAL
Enforcement action date: 06/28/2004
Enf. disposition status: Not reported
Enf. disp. status date: Not reported
Enforcement lead agency: State
Proposed penalty amount: Not reported
Final penalty amount: Not reported
Paid penalty amount: Not reported

Regulation violated: Not reported
Area of violation: Generators - Manifest
Date violation determined: 06/28/2004
Date achieved compliance: 09/20/2005
Violation lead agency: State
Enforcement action: INITIAL 3008(A) COMPLIANCE
Enforcement action date: 04/13/2006
Enf. disposition status: Not reported
Enf. disp. status date: Not reported
Enforcement lead agency: State
Proposed penalty amount: 15000
Final penalty amount: Not reported
Paid penalty amount: Not reported

Regulation violated: Not reported
Area of violation: LDR - General
Date violation determined: 05/06/2003
Date achieved compliance: 05/13/2003
Violation lead agency: State
Enforcement action: WRITTEN INFORMAL
Enforcement action date: 05/06/2003
Enf. disposition status: Not reported
Enf. disp. status date: Not reported
Enforcement lead agency: State
Proposed penalty amount: Not reported

AGC PROPERTY A/K/A ICI SUBSITE (Continued) **1000101677**

Final penalty amount: Not reported
Paid penalty amount: Not reported

Regulation violated: Not reported
Area of violation: LDR - General
Date violation determined: 05/06/2003
Date achieved compliance: 05/13/2003
Violation lead agency: State
Enforcement action: FINAL 3008(A) COMPLIANCE ORDER
Enforcement action date: 08/29/2003
Enf. disposition status: Not reported
Enf. disp. status date: Not reported
Enforcement lead agency: State
Proposed penalty amount: Not reported
Final penalty amount: 3500
Paid penalty amount: Not reported

Regulation violated: Not reported
Area of violation: LDR - General
Date violation determined: 05/06/2003
Date achieved compliance: 05/13/2003
Violation lead agency: State
Enforcement action: INITIAL 3008(A) COMPLIANCE
Enforcement action date: 07/21/2003
Enf. disposition status: Not reported
Enf. disp. status date: Not reported
Enforcement lead agency: State
Proposed penalty amount: 3500
Final penalty amount: Not reported
Paid penalty amount: Not reported

Regulation violated: Not reported
Area of violation: TSD - Container Use and Management
Date violation determined: 09/25/2002
Date achieved compliance: 12/06/2002
Violation lead agency: EPA
Enforcement action: WRITTEN INFORMAL
Enforcement action date: 11/01/2002
Enf. disposition status: Not reported
Enf. disp. status date: Not reported
Enforcement lead agency: EPA
Proposed penalty amount: Not reported
Final penalty amount: Not reported
Paid penalty amount: Not reported

Regulation violated: Not reported
Area of violation: TSD - General
Date violation determined: 08/23/2000
Date achieved compliance: 08/08/2003
Violation lead agency: State
Enforcement action: FINAL 3008(A) COMPLIANCE ORDER
Enforcement action date: 07/23/2003
Enf. disposition status: Not reported
Enf. disp. status date: Not reported
Enforcement lead agency: State
Proposed penalty amount: Not reported
Final penalty amount: 28000

AGC PROPERTY A/K/A ICI SUBSITE (Continued) **1000101677**

Paid penalty amount: Not reported

Regulation violated: Not reported
Area of violation: Permits - Application
Date violation determined: 08/23/2000
Date achieved compliance: 08/08/2003
Violation lead agency: State
Enforcement action: FINAL 3008(A) COMPLIANCE ORDER
Enforcement action date: 07/23/2003
Enf. disposition status: Not reported
Enf. disp. status date: Not reported
Enforcement lead agency: State
Proposed penalty amount: Not reported
Final penalty amount: 28000
Paid penalty amount: Not reported

Regulation violated: Not reported
Area of violation: TSD - General
Date violation determined: 08/23/2000
Date achieved compliance: 08/08/2003
Violation lead agency: State
Enforcement action: WRITTEN INFORMAL
Enforcement action date: 08/23/2000
Enf. disposition status: Not reported
Enf. disp. status date: Not reported
Enforcement lead agency: State
Proposed penalty amount: Not reported
Final penalty amount: Not reported
Paid penalty amount: Not reported

Regulation violated: Not reported
Area of violation: TSD - General
Date violation determined: 08/23/2000
Date achieved compliance: 08/08/2003
Violation lead agency: State
Enforcement action: INITIAL 3008(A) COMPLIANCE
Enforcement action date: 03/19/2001
Enf. disposition status: Not reported
Enf. disp. status date: Not reported
Enforcement lead agency: State
Proposed penalty amount: 50000
Final penalty amount: Not reported
Paid penalty amount: Not reported

Regulation violated: Not reported
Area of violation: Permits - Application
Date violation determined: 08/23/2000
Date achieved compliance: 08/08/2003
Violation lead agency: State
Enforcement action: INITIAL 3008(A) COMPLIANCE
Enforcement action date: 03/19/2001
Enf. disposition status: Not reported
Enf. disp. status date: Not reported
Enforcement lead agency: State
Proposed penalty amount: 50000
Final penalty amount: Not reported
Paid penalty amount: Not reported

AGC PROPERTY A/K/A ICI SUBSITE (Continued) **1000101677**

Regulation violated: Not reported
Area of violation: Permits - Application
Date violation determined: 08/23/2000
Date achieved compliance: 08/08/2003
Violation lead agency: State
Enforcement action: WRITTEN INFORMAL
Enforcement action date: 08/23/2000
Enf. disposition status: Not reported
Enf. disp. status date: Not reported
Enforcement lead agency: State
Proposed penalty amount: Not reported
Final penalty amount: Not reported
Paid penalty amount: Not reported

Regulation violated: Not reported
Area of violation: TSD - Incinerator Standards
Date violation determined: 08/03/2000
Date achieved compliance: 08/08/2003
Violation lead agency: State
Enforcement action: Not reported
Enforcement action date: Not reported
Enf. disposition status: Not reported
Enf. disp. status date: Not reported
Enforcement lead agency: Not reported
Proposed penalty amount: Not reported
Final penalty amount: Not reported
Paid penalty amount: Not reported

Regulation violated: Not reported
Area of violation: Generators - General
Date violation determined: 05/20/1998
Date achieved compliance: 06/02/1998
Violation lead agency: State
Enforcement action: FINAL 3008(A) COMPLIANCE ORDER
Enforcement action date: 07/10/1998
Enf. disposition status: Not reported
Enf. disp. status date: Not reported
Enforcement lead agency: State
Proposed penalty amount: Not reported
Final penalty amount: 4500
Paid penalty amount: 4500

Regulation violated: Not reported
Area of violation: Generators - General
Date violation determined: 05/20/1998
Date achieved compliance: 06/02/1998
Violation lead agency: State
Enforcement action: WRITTEN INFORMAL
Enforcement action date: 05/20/1998
Enf. disposition status: Not reported
Enf. disp. status date: Not reported
Enforcement lead agency: State
Proposed penalty amount: Not reported
Final penalty amount: Not reported
Paid penalty amount: Not reported

Regulation violated: Not reported

AGC PROPERTY A/K/A ICI SUBSITE (Continued) **1000101677**

Area of violation: Generators - General
Date violation determined: 05/20/1998
Date achieved compliance: 06/02/1998
Violation lead agency: State
Enforcement action: INITIAL 3008(A) COMPLIANCE
Enforcement action date: 06/22/1998
Enf. disposition status: Not reported
Enf. disp. status date: Not reported
Enforcement lead agency: State
Proposed penalty amount: Not reported
Final penalty amount: Not reported
Paid penalty amount: Not reported

Regulation violated: Not reported
Area of violation: Permits - Application
Date violation determined: 09/27/1993
Date achieved compliance: 02/03/1994
Violation lead agency: State
Enforcement action: WRITTEN INFORMAL
Enforcement action date: 09/27/1993
Enf. disposition status: Not reported
Enf. disp. status date: Not reported
Enforcement lead agency: State
Proposed penalty amount: Not reported
Final penalty amount: Not reported
Paid penalty amount: Not reported

Regulation violated: Not reported
Area of violation: Generators - General
Date violation determined: 09/27/1993
Date achieved compliance: 02/03/1994
Violation lead agency: State
Enforcement action: WRITTEN INFORMAL
Enforcement action date: 09/27/1993
Enf. disposition status: Not reported
Enf. disp. status date: Not reported
Enforcement lead agency: State
Proposed penalty amount: Not reported
Final penalty amount: Not reported
Paid penalty amount: Not reported

Regulation violated: Not reported
Area of violation: Permits - Application
Date violation determined: 09/27/1993
Date achieved compliance: 02/03/1994
Violation lead agency: State
Enforcement action: INITIAL 3008(A) COMPLIANCE
Enforcement action date: 02/24/1994
Enf. disposition status: Not reported
Enf. disp. status date: Not reported
Enforcement lead agency: State
Proposed penalty amount: 13000
Final penalty amount: Not reported
Paid penalty amount: Not reported

Regulation violated: Not reported
Area of violation: Generators - General

AGC PROPERTY A/K/A ICI SUBSITE (Continued) **1000101677**

Date violation determined: 09/27/1993
Date achieved compliance: 02/03/1994
Violation lead agency: State
Enforcement action: FINAL 3008(A) COMPLIANCE ORDER
Enforcement action date: 12/09/1994
Enf. disposition status: Not reported
Enf. disp. status date: Not reported
Enforcement lead agency: State
Proposed penalty amount: Not reported
Final penalty amount: 100000
Paid penalty amount: 10000

Regulation violated: Not reported
Area of violation: Permits - Application
Date violation determined: 09/27/1993
Date achieved compliance: 02/03/1994
Violation lead agency: State
Enforcement action: FINAL 3008(A) COMPLIANCE ORDER
Enforcement action date: 12/09/1994
Enf. disposition status: Not reported
Enf. disp. status date: Not reported
Enforcement lead agency: State
Proposed penalty amount: Not reported
Final penalty amount: 100000
Paid penalty amount: 10000

Regulation violated: Not reported
Area of violation: Generators - General
Date violation determined: 09/27/1993
Date achieved compliance: 02/03/1994
Violation lead agency: State
Enforcement action: INITIAL 3008(A) COMPLIANCE
Enforcement action date: 02/24/1994
Enf. disposition status: Not reported
Enf. disp. status date: Not reported
Enforcement lead agency: State
Proposed penalty amount: 13000
Final penalty amount: Not reported
Paid penalty amount: Not reported

Regulation violated: Not reported
Area of violation: Generators - General
Date violation determined: 09/23/1991
Date achieved compliance: 10/08/1991
Violation lead agency: State
Enforcement action: WRITTEN INFORMAL
Enforcement action date: 09/23/1991
Enf. disposition status: Not reported
Enf. disp. status date: Not reported
Enforcement lead agency: State
Proposed penalty amount: Not reported
Final penalty amount: Not reported
Paid penalty amount: Not reported

Regulation violated: Not reported
Area of violation: TSD - General
Date violation determined: 02/04/1987

AGC PROPERTY A/K/A ICI SUBSITE (Continued) **1000101677**

Date achieved compliance: 08/30/1988
Violation lead agency: State
Enforcement action: Not reported
Enforcement action date: Not reported
Enf. disposition status: Not reported
Enf. disp. status date: Not reported
Enforcement lead agency: Not reported
Proposed penalty amount: Not reported
Final penalty amount: Not reported
Paid penalty amount: Not reported

Regulation violated: Not reported
Area of violation: TSD - General
Date violation determined: 02/04/1987
Date achieved compliance: 03/10/1987
Violation lead agency: State
Enforcement action: WRITTEN INFORMAL
Enforcement action date: 02/04/1987
Enf. disposition status: Not reported
Enf. disp. status date: Not reported
Enforcement lead agency: State
Proposed penalty amount: Not reported
Final penalty amount: Not reported
Paid penalty amount: Not reported

Regulation violated: Not reported
Area of violation: TSD - General
Date violation determined: 03/12/1985
Date achieved compliance: 08/13/1985
Violation lead agency: State
Enforcement action: WRITTEN INFORMAL
Enforcement action date: 07/26/1985
Enf. disposition status: Not reported
Enf. disp. status date: Not reported
Enforcement lead agency: State
Proposed penalty amount: Not reported
Final penalty amount: Not reported
Paid penalty amount: Not reported

Regulation violated: Not reported
Area of violation: TSD - General
Date violation determined: 03/12/1985
Date achieved compliance: 08/13/1985
Violation lead agency: State
Enforcement action: WRITTEN INFORMAL
Enforcement action date: 03/12/1985
Enf. disposition status: Not reported
Enf. disp. status date: Not reported
Enforcement lead agency: State
Proposed penalty amount: Not reported
Final penalty amount: Not reported
Paid penalty amount: Not reported

Regulation violated: Not reported
Area of violation: TSD - Financial Requirements
Date violation determined: 08/17/1984
Date achieved compliance: 09/21/1984

AGC PROPERTY A/K/A ICI SUBSITE (Continued) **1000101677**

Violation lead agency: State
Enforcement action: WRITTEN INFORMAL
Enforcement action date: 09/21/1984
Enf. disposition status: Not reported
Enf. disp. status date: Not reported
Enforcement lead agency: State
Proposed penalty amount: Not reported
Final penalty amount: Not reported
Paid penalty amount: Not reported

Regulation violated: Not reported
Area of violation: TSD - General
Date violation determined: 04/26/1984
Date achieved compliance: 05/31/1984
Violation lead agency: State
Enforcement action: WRITTEN INFORMAL
Enforcement action date: 05/02/1984
Enf. disposition status: Not reported
Enf. disp. status date: Not reported
Enforcement lead agency: State
Proposed penalty amount: Not reported
Final penalty amount: Not reported
Paid penalty amount: Not reported

Evaluation Action Summary:
Evaluation date: 06/18/2008
Evaluation: FOCUSED COMPLIANCE INSPECTION
Area of violation: Not reported
Date achieved compliance: Not reported
Evaluation lead agency: State

Evaluation date: 07/06/2007
Evaluation: FOLLOW-UP INSPECTION
Area of violation: Not reported
Date achieved compliance: Not reported
Evaluation lead agency: State

Evaluation date: 06/14/2007
Evaluation: COMPLIANCE EVALUATION INSPECTION ON-SITE
Area of violation: TSD - General Facility Standards
Date achieved compliance: 07/06/2007
Evaluation lead agency: State

Evaluation date: 06/14/2007
Evaluation: COMPLIANCE EVALUATION INSPECTION ON-SITE
Area of violation: Generators - Pre-transport
Date achieved compliance: 07/06/2007
Evaluation lead agency: State

Evaluation date: 06/27/2006
Evaluation: COMPLIANCE EVALUATION INSPECTION ON-SITE
Area of violation: Not reported
Date achieved compliance: Not reported
Evaluation lead agency: State

Evaluation date: 09/20/2005
Evaluation: NON-FINANCIAL RECORD REVIEW

AGC PROPERTY A/K/A ICI SUBSITE (Continued) **1000101677**

Area of violation: Not reported
Date achieved compliance: Not reported
Evaluation lead agency: State

Evaluation date: 07/02/2005
Evaluation: NOT A SIGNIFICANT NON-COMPLIER
Area of violation: Not reported
Date achieved compliance: Not reported
Evaluation lead agency: State

Evaluation date: 07/01/2005
Evaluation: SIGNIFICANT NON-COMPLIER
Area of violation: Not reported
Date achieved compliance: Not reported
Evaluation lead agency: State

Evaluation date: 06/30/2005
Evaluation: COMPLIANCE EVALUATION INSPECTION ON-SITE
Area of violation: Generators - General
Date achieved compliance: 09/20/2005
Evaluation lead agency: State

Evaluation date: 06/28/2004
Evaluation: COMPLIANCE EVALUATION INSPECTION ON-SITE
Area of violation: Generators - Manifest
Date achieved compliance: 09/20/2005
Evaluation lead agency: State

Evaluation date: 05/13/2003
Evaluation: COMPLIANCE SCHEDULE EVALUATION
Area of violation: Not reported
Date achieved compliance: Not reported
Evaluation lead agency: State

Evaluation date: 05/09/2003
Evaluation: NOT A SIGNIFICANT NON-COMPLIER
Area of violation: Not reported
Date achieved compliance: Not reported
Evaluation lead agency: State

Evaluation date: 05/07/2003
Evaluation: SIGNIFICANT NON-COMPLIER
Area of violation: Not reported
Date achieved compliance: Not reported
Evaluation lead agency: State

Evaluation date: 05/06/2003
Evaluation: COMPLIANCE EVALUATION INSPECTION ON-SITE
Area of violation: LDR - General
Date achieved compliance: 05/13/2003
Evaluation lead agency: State

Evaluation date: 01/23/2003
Evaluation: COMPLIANCE EVALUATION INSPECTION ON-SITE
Area of violation: Not reported
Date achieved compliance: Not reported
Evaluation lead agency: EPA

AGC PROPERTY A/K/A ICI SUBSITE (Continued) **1000101677**

Evaluation date: 09/25/2002
Evaluation: COMPLIANCE EVALUATION INSPECTION ON-SITE
Area of violation: TSD - Container Use and Management
Date achieved compliance: 12/06/2002
Evaluation lead agency: EPA

Evaluation date: 03/27/2002
Evaluation: COMPLIANCE EVALUATION INSPECTION ON-SITE
Area of violation: Not reported
Date achieved compliance: Not reported
Evaluation lead agency: State

Evaluation date: 09/04/2000
Evaluation: NOT A SIGNIFICANT NON-COMPLIER
Area of violation: Not reported
Date achieved compliance: Not reported
Evaluation lead agency: State

Evaluation date: 08/23/2000
Evaluation: COMPLIANCE EVALUATION INSPECTION ON-SITE
Area of violation: Permits - Application
Date achieved compliance: 08/08/2003
Evaluation lead agency: State

Evaluation date: 08/23/2000
Evaluation: COMPLIANCE EVALUATION INSPECTION ON-SITE
Area of violation: TSD - General
Date achieved compliance: 08/08/2003
Evaluation lead agency: State

Evaluation date: 08/04/2000
Evaluation: SIGNIFICANT NON-COMPLIER
Area of violation: Not reported
Date achieved compliance: Not reported
Evaluation lead agency: State

Evaluation date: 08/03/2000
Evaluation: COMPLIANCE EVALUATION INSPECTION ON-SITE
Area of violation: Not reported
Date achieved compliance: Not reported
Evaluation lead agency: EPA

Evaluation date: 08/03/2000
Evaluation: COMPLIANCE EVALUATION INSPECTION ON-SITE
Area of violation: TSD - Incinerator Standards
Date achieved compliance: 08/08/2003
Evaluation lead agency: State

Evaluation date: 07/29/1999
Evaluation: COMPLIANCE EVALUATION INSPECTION ON-SITE
Area of violation: Not reported
Date achieved compliance: Not reported
Evaluation lead agency: EPA

Evaluation date: 06/04/1999
Evaluation: COMPLIANCE EVALUATION INSPECTION ON-SITE
Area of violation: Not reported

AGC PROPERTY A/K/A ICI SUBSITE (Continued) **1000101677**

Date achieved compliance: Not reported
Evaluation lead agency: State

Evaluation date: 07/30/1998
Evaluation: NON-FINANCIAL RECORD REVIEW
Area of violation: Not reported
Date achieved compliance: Not reported
Evaluation lead agency: State

Evaluation date: 06/21/1998
Evaluation: NOT A SIGNIFICANT NON-COMPLIER
Area of violation: Not reported
Date achieved compliance: Not reported
Evaluation lead agency: State

Evaluation date: 06/02/1998
Evaluation: NOT A SIGNIFICANT NON-COMPLIER
Area of violation: Not reported
Date achieved compliance: Not reported
Evaluation lead agency: State

Evaluation date: 06/02/1998
Evaluation: NON-FINANCIAL RECORD REVIEW
Area of violation: Generators - General
Date achieved compliance: 06/02/1998
Evaluation lead agency: State

Evaluation date: 05/21/1998
Evaluation: SIGNIFICANT NON-COMPLIER
Area of violation: Not reported
Date achieved compliance: Not reported
Evaluation lead agency: State

Evaluation date: 05/20/1998
Evaluation: SIGNIFICANT NON-COMPLIER
Area of violation: Not reported
Date achieved compliance: Not reported
Evaluation lead agency: State

Evaluation date: 05/20/1998
Evaluation: COMPLIANCE EVALUATION INSPECTION ON-SITE
Area of violation: Generators - General
Date achieved compliance: 06/02/1998
Evaluation lead agency: State

Evaluation date: 10/29/1997
Evaluation: COMPLIANCE EVALUATION INSPECTION ON-SITE
Area of violation: Not reported
Date achieved compliance: Not reported
Evaluation lead agency: EPA

Evaluation date: 03/31/1997
Evaluation: COMPLIANCE EVALUATION INSPECTION ON-SITE
Area of violation: Not reported
Date achieved compliance: Not reported
Evaluation lead agency: State

AGC PROPERTY A/K/A ICI SUBSITE (Continued) **1000101677**

Evaluation date: 06/20/1996
Evaluation: COMPLIANCE EVALUATION INSPECTION ON-SITE
Area of violation: Not reported
Date achieved compliance: Not reported
Evaluation lead agency: State

Evaluation date: 06/06/1996
Evaluation: COMPLIANCE EVALUATION INSPECTION ON-SITE
Area of violation: Not reported
Date achieved compliance: Not reported
Evaluation lead agency: EPA

Evaluation date: 05/20/1996
Evaluation: NON-FINANCIAL RECORD REVIEW
Area of violation: Not reported
Date achieved compliance: Not reported
Evaluation lead agency: State

Evaluation date: 01/24/1996
Evaluation: FINANCIAL RECORD REVIEW
Area of violation: Not reported
Date achieved compliance: Not reported
Evaluation lead agency: State

Evaluation date: 04/04/1995
Evaluation: FINANCIAL RECORD REVIEW
Area of violation: Not reported
Date achieved compliance: Not reported
Evaluation lead agency: State

Evaluation date: 03/30/1995
Evaluation: COMPLIANCE EVALUATION INSPECTION ON-SITE
Area of violation: Not reported
Date achieved compliance: Not reported
Evaluation lead agency: State

Evaluation date: 01/06/1995
Evaluation: FINANCIAL RECORD REVIEW
Area of violation: Not reported
Date achieved compliance: Not reported
Evaluation lead agency: State

Evaluation date: 07/15/1994
Evaluation: FINANCIAL RECORD REVIEW
Area of violation: Not reported
Date achieved compliance: Not reported
Evaluation lead agency: State

Evaluation date: 06/30/1994
Evaluation: FINANCIAL RECORD REVIEW
Area of violation: Not reported
Date achieved compliance: Not reported
Evaluation lead agency: State

Evaluation date: 04/25/1994
Evaluation: COMPLIANCE EVALUATION INSPECTION ON-SITE
Area of violation: Not reported

AGC PROPERTY A/K/A ICI SUBSITE (Continued) **1000101677**

Date achieved compliance: Not reported
Evaluation lead agency: State

Evaluation date: 02/03/1994
Evaluation: NOT A SIGNIFICANT NON-COMPLIER
Area of violation: Not reported
Date achieved compliance: Not reported
Evaluation lead agency: State

Evaluation date: 09/27/1993
Evaluation: SIGNIFICANT NON-COMPLIER
Area of violation: Not reported
Date achieved compliance: Not reported
Evaluation lead agency: State

Evaluation date: 09/27/1993
Evaluation: FOCUSED COMPLIANCE INSPECTION
Area of violation: Generators - General
Date achieved compliance: 02/03/1994
Evaluation lead agency: State

Evaluation date: 09/27/1993
Evaluation: FOCUSED COMPLIANCE INSPECTION
Area of violation: Permits - Application
Date achieved compliance: 02/03/1994
Evaluation lead agency: State

Evaluation date: 09/25/1992
Evaluation: COMPLIANCE EVALUATION INSPECTION ON-SITE
Area of violation: Not reported
Date achieved compliance: Not reported
Evaluation lead agency: State

Evaluation date: 09/23/1992
Evaluation: FOCUSED COMPLIANCE INSPECTION
Area of violation: Not reported
Date achieved compliance: Not reported
Evaluation lead agency: State

Evaluation date: 10/08/1991
Evaluation: NON-FINANCIAL RECORD REVIEW
Area of violation: Not reported
Date achieved compliance: Not reported
Evaluation lead agency: State

Evaluation date: 09/23/1991
Evaluation: COMPLIANCE EVALUATION INSPECTION ON-SITE
Area of violation: Generators - General
Date achieved compliance: 10/08/1991
Evaluation lead agency: State

Evaluation date: 09/07/1990
Evaluation: COMPLIANCE EVALUATION INSPECTION ON-SITE
Area of violation: Not reported
Date achieved compliance: Not reported
Evaluation lead agency: State

AGC PROPERTY A/K/A ICI SUBSITE (Continued) **1000101677**

Evaluation date: 10/31/1988
Evaluation: FINANCIAL RECORD REVIEW
Area of violation: Not reported
Date achieved compliance: Not reported
Evaluation lead agency: State

Evaluation date: 09/16/1988
Evaluation: NON-FINANCIAL RECORD REVIEW
Area of violation: Not reported
Date achieved compliance: Not reported
Evaluation lead agency: State

Evaluation date: 08/30/1988
Evaluation: COMPLIANCE EVALUATION INSPECTION ON-SITE
Area of violation: Not reported
Date achieved compliance: Not reported
Evaluation lead agency: State

Evaluation date: 07/07/1987
Evaluation: NON-FINANCIAL RECORD REVIEW
Area of violation: Not reported
Date achieved compliance: Not reported
Evaluation lead agency: State

Evaluation date: 03/10/1987
Evaluation: COMPLIANCE SCHEDULE EVALUATION
Area of violation: Not reported
Date achieved compliance: Not reported
Evaluation lead agency: State

Evaluation date: 02/04/1987
Evaluation: COMPLIANCE EVALUATION INSPECTION ON-SITE
Area of violation: TSD - General
Date achieved compliance: 08/30/1988
Evaluation lead agency: State

Evaluation date: 02/04/1987
Evaluation: COMPLIANCE EVALUATION INSPECTION ON-SITE
Area of violation: TSD - General
Date achieved compliance: 03/10/1987
Evaluation lead agency: State

Evaluation date: 08/14/1986
Evaluation: COMPLIANCE EVALUATION INSPECTION ON-SITE
Area of violation: Not reported
Date achieved compliance: Not reported
Evaluation lead agency: State

Evaluation date: 08/14/1986
Evaluation: COMPLIANCE EVALUATION INSPECTION ON-SITE
Area of violation: Not reported
Date achieved compliance: Not reported
Evaluation lead agency: EPA-Initiated Oversight/Observation/Training Actions

Evaluation date: 12/04/1985
Evaluation: NON-FINANCIAL RECORD REVIEW
Area of violation: Not reported

AGC PROPERTY A/K/A ICI SUBSITE (Continued) **1000101677**

Date achieved compliance: Not reported
Evaluation lead agency: State

Evaluation date: 03/12/1985
Evaluation: COMPLIANCE EVALUATION INSPECTION ON-SITE
Area of violation: TSD - General
Date achieved compliance: 08/13/1985
Evaluation lead agency: State

Evaluation date: 10/04/1984
Evaluation: NON-FINANCIAL RECORD REVIEW
Area of violation: Not reported
Date achieved compliance: Not reported
Evaluation lead agency: State

Evaluation date: 09/26/1984
Evaluation: NON-FINANCIAL RECORD REVIEW
Area of violation: Not reported
Date achieved compliance: Not reported
Evaluation lead agency: State

Evaluation date: 09/21/1984
Evaluation: NON-FINANCIAL RECORD REVIEW
Area of violation: Not reported
Date achieved compliance: Not reported
Evaluation lead agency: State

Evaluation date: 08/17/1984
Evaluation: NON-FINANCIAL RECORD REVIEW
Area of violation: TSD - Financial Requirements
Date achieved compliance: 09/21/1984
Evaluation lead agency: State

Evaluation date: 08/15/1984
Evaluation: NON-FINANCIAL RECORD REVIEW
Area of violation: Not reported
Date achieved compliance: Not reported
Evaluation lead agency: State

Evaluation date: 08/10/1984
Evaluation: NON-FINANCIAL RECORD REVIEW
Area of violation: Not reported
Date achieved compliance: Not reported
Evaluation lead agency: State

Evaluation date: 07/12/1984
Evaluation: NON-FINANCIAL RECORD REVIEW
Area of violation: Not reported
Date achieved compliance: Not reported
Evaluation lead agency: State

Evaluation date: 04/26/1984
Evaluation: NON-FINANCIAL RECORD REVIEW
Area of violation: Not reported
Date achieved compliance: Not reported
Evaluation lead agency: State

AGC PROPERTY A/K/A ICI SUBSITE (Continued) **1000101677**

Evaluation date: 04/26/1984
Evaluation: COMPLIANCE EVALUATION INSPECTION ON-SITE
Area of violation: TSD - General
Date achieved compliance: 05/31/1984
Evaluation lead agency: State

Evaluation date: 04/26/1984
Evaluation: COMPLIANCE EVALUATION INSPECTION ON-SITE
Area of violation: Not reported
Date achieved compliance: Not reported
Evaluation lead agency: EPA-Initiated Oversight/Observation/Training Actions

Evaluation date: 02/29/1984
Evaluation: FINANCIAL RECORD REVIEW
Area of violation: Not reported
Date achieved compliance: Not reported
Evaluation lead agency: State

Evaluation date: 02/28/1984
Evaluation: NON-FINANCIAL RECORD REVIEW
Area of violation: Not reported
Date achieved compliance: Not reported
Evaluation lead agency: State

RCRA-VSQG:
Date form received by agency: 09/14/2011
Facility name: AGC PROPERTY A/K/A ICI SUBSITE
Facility address: 229 E 22ND ST
BAYONNE, NJ 07002
EPA ID: NJD001787944
Mailing address: 120 WHITE PLAINS RD
STE 300
TARRYTOWN, NY 10591-5522
Contact: MARIAM R TEHRANI
Contact address: 229 E 22ND ST
BAYONNE, NJ 07002
Contact country: US
Contact telephone: 914-333-7468
Contact email: MARIAM.TEHRANI@AKZONOBEL.COM
EPA Region: 02
Land type: Private
Classification: TSDF
Description: Handler is engaged in the treatment, storage or disposal of hazardous waste
Classification: Conditionally Exempt Small Quantity Generator
Description: Handler: generates 100 kg or less of hazardous waste per calendar month, and accumulates 1000 kg or less of hazardous waste at any time; or generates 1 kg or less of acutely hazardous waste per calendar month, and accumulates at any time: 1 kg or less of acutely hazardous waste; or 100 kg or less of any residue or contaminated soil, waste or other debris resulting from the cleanup of a spill, into or on any land or water, of acutely hazardous waste; or generates 100 kg or less of any residue or contaminated soil, waste or other debris resulting from the cleanup of a spill, into or on any land or water, of acutely hazardous waste during any calendar month, and accumulates at any time: 1 kg or less of acutely hazardous waste; or 100 kg or less of any residue or contaminated soil, waste or other debris resulting from the cleanup of a spill, into or on any land or water, of acutely

AGC PROPERTY A/K/A ICI SUBSITE (Continued) **1000101677**

hazardous waste

Owner/Operator Summary:

Owner/operator name:	MARIAM TEHRANI
Owner/operator address:	120 WHITE PLAINS RD, STE 300 TARRYTOWN, NY 10591
Owner/operator country:	US
Owner/operator telephone:	914-333-7468
Owner/operator email:	Not reported
Owner/operator fax:	Not reported
Owner/operator extension:	Not reported
Legal status:	Private
Owner/Operator Type:	Operator
Owner/Op start date:	09/23/2009
Owner/Op end date:	Not reported

Owner/operator name:	MARIAM TEHRANI
Owner/operator address:	55 E UWCHLAN AVE, STE 201 EXTON, PA 19341
Owner/operator country:	US
Owner/operator telephone:	610-423-4300
Owner/operator email:	Not reported
Owner/operator fax:	Not reported
Owner/operator extension:	Not reported
Legal status:	Other
Owner/Operator Type:	Owner
Owner/Op start date:	01/01/2004
Owner/Op end date:	Not reported

Handler Activities Summary:

U.S. importer of hazardous waste:	No
Mixed waste (haz. and radioactive):	No
Recycler of hazardous waste:	No
Transporter of hazardous waste:	No
Treater, storer or disposer of HW:	No
Underground injection activity:	No
On-site burner exemption:	No
Furnace exemption:	No
Used oil fuel burner:	No
Used oil processor:	No
User oil refiner:	No
Used oil fuel marketer to burner:	No
Used oil Specification marketer:	No
Used oil transfer facility:	No
Used oil transporter:	No

Historical Generators:

Date form received by agency:	03/30/2010
Site name:	AGC PROPERTY - AKA ICI SUBSITE
Classification:	Small Quantity Generator

Date form received by agency:	09/23/2009
Site name:	AGC CHEMICALS AMERICAS INC PROPERTY
Classification:	Small Quantity Generator

Date form received by agency: 03/04/2008

AGC PROPERTY A/K/A ICI SUBSITE (Continued) **1000101677**

Site name: AGC CHEMICALS AMERICAS, INC
Classification: Large Quantity Generator

Date form received by agency: 01/01/2007
Site name: AGC CHEMICALS AMERICAS, INC.
Classification: Large Quantity Generator

Date form received by agency: 02/08/2006
Site name: AGC CHEMICALS AMERICAS, INC.
Classification: Large Quantity Generator

Date form received by agency: 02/07/2006
Site name: AGC CHEMICALS AMERICAS, INC.
Classification: Large Quantity Generator

Date form received by agency: 02/25/2004
Site name: AGC CHEMICALS AMERICAS INC.
Classification: Large Quantity Generator

Date form received by agency: 01/02/2004
Site name: A G C CHEMICALS AMERICAS INC
Classification: Large Quantity Generator

Date form received by agency: 01/07/2002
Site name: AG FLUOROPOLYMERS USA, INC.
Classification: Large Quantity Generator

Date form received by agency: 03/29/2001
Site name: ASAHI GLASS FLUOROPOLYMERS USA INC
Classification: Large Quantity Generator

Date form received by agency: 11/08/1999
Site name: ASAHI GLASS FLUOROPOLYMERS USA
Classification: Large Quantity Generator

Date form received by agency: 11/05/1999
Site name: ASAHI GLASS FLUOROPOLYMERS USA
Classification: Not a generator, verified

Date form received by agency: 08/18/1998
Site name: ASAHI GLASS FLUOROPOLYMERS USA
Classification: Not a generator, verified

Date form received by agency: 02/26/1998
Site name: ZENECA INC
Classification: Large Quantity Generator

Date form received by agency: 03/19/1996
Site name: ZENECA INC.- BAYONNE SITE
Classification: Large Quantity Generator

Date form received by agency: 02/28/1994
Site name: ZENECA INC. - BAYONNE SITE
Classification: Large Quantity Generator

Date form received by agency: 03/01/1992
Site name: ICI AMERICAS INC. BAYONNE SITE

AGC PROPERTY A/K/A ICI SUBSITE (Continued) **1000101677**

Classification: Large Quantity Generator

Date form received by agency: 04/24/1990
Site name: ICI AMERICAS INC
Classification: Large Quantity Generator

Hazardous Waste Summary:

. Waste code: D000
. Waste name: Not Defined

. Waste code: D001
. Waste name: IGNITABLE WASTE

. Waste code: D002
. Waste name: CORROSIVE WASTE

. Waste code: D003
. Waste name: REACTIVE WASTE

. Waste code: D005
. Waste name: BARIUM

. Waste code: D006
. Waste name: CADMIUM

. Waste code: D007
. Waste name: CHROMIUM

. Waste code: D008
. Waste name: LEAD

. Waste code: D009
. Waste name: MERCURY

. Waste code: D010
. Waste name: SELENIUM

. Waste code: D011
. Waste name: SILVER

. Waste code: D018
. Waste name: BENZENE

. Waste code: D019
. Waste name: CARBON TETRACHLORIDE

. Waste code: D022
. Waste name: CHLOROFORM

. Waste code: D024
. Waste name: M-CRESOL

. Waste code: D026
. Waste name: CRESOL

. Waste code: D035

AGC PROPERTY A/K/A ICI SUBSITE (Continued) **1000101677**

. Waste name: METHYL ETHYL KETONE

. Waste code: D038
. Waste name: PYRIDINE

. Waste code: D039
. Waste name: TETRACHLOROETHYLENE

. Waste code: D040
. Waste name: TRICHLORETHYLENE

. Waste code: F001
. Waste name: THE FOLLOWING SPENT HALOGENATED SOLVENTS USED IN DEGREASING: TETRACHLOROETHYLENE, TRICHLORETHYLENE, METHYLENE CHLORIDE, 1,1,1-TRICHLOROETHANE, CARBON TETRACHLORIDE AND CHLORINATED FLUOROCARBONS; ALL SPENT SOLVENT MIXTURES/BLENDS USED IN DEGREASING CONTAINING, BEFORE USE, A TOTAL OF TEN PERCENT OR MORE (BY VOLUME) OF ONE OR MORE OF THE ABOVE HALOGENATED SOLVENTS OR THOSE SOLVENTS LISTED IN F002, F004, AND F005; AND STILL BOTTOMS FROM THE RECOVERY OF THESE SPENT SOLVENTS AND SPENT SOLVENT MIXTURES.

. Waste code: F002
. Waste name: THE FOLLOWING SPENT HALOGENATED SOLVENTS: TETRACHLOROETHYLENE, METHYLENE CHLORIDE, TRICHLOROETHYLENE, 1,1,1-TRICHLOROETHANE, CHLOROBENZENE, 1,1,2-TRICHLORO-1,2,2-TRIFLUOROETHANE, ORTHO-DICHLOROBENZENE, TRICHLOROFLUOROMETHANE, AND 1,1,2, TRICHLOROETHANE; ALL SPENT SOLVENT MIXTURES/BLENDS CONTAINING, BEFORE USE, A TOTAL OF TEN PERCENT OR MORE (BY VOLUME) OF ONE OR MORE OF THE ABOVE HALOGENATED SOLVENTS OR THOSE SOLVENTS LISTED IN F001, F004, AND F005; AND STILL BOTTOMS FROM THE RECOVERY OF THESE SPENT SOLVENTS AND SPENT SOLVENT MIXTURES.

. Waste code: F003
. Waste name: THE FOLLOWING SPENT NONHALOGENATED SOLVENTS: XYLENE, ACETONE, ETHYL ACETATE, ETHYL BENZENE, ETHYL ETHER, METHYL ISOBUTYL KETONE, N-BUTYL ALCOHOL, CYCLOHEXANONE, AND METHANOL; ALL SPENT SOLVENT MIXTURES/BLENDS CONTAINING, BEFORE USE, ONLY THE ABOVE SPENT NONHALOGENATED SOLVENTS; AND ALL SPENT SOLVENT MIXTURES/BLENDS CONTAINING, BEFORE USE, ONE OR MORE OF THE ABOVE NONHALOGENATED SOLVENTS, AND A TOTAL OF TEN PERCENT OR MORE (BY VOLUME) OF ONE OR MORE OF THOSE SOLVENTS LISTED IN F001, F002, F004, AND F005; AND STILL BOTTOMS FROM THE RECOVERY OF THESE SPENT SOLVENTS AND SPENT SOLVENT MIXTURES.

. Waste code: F004
. Waste name: THE FOLLOWING SPENT NONHALOGENATED SOLVENTS: CRESOLS, CRESYLIC ACID, AND NITROBENZENE; AND THE STILL BOTTOMS FROM THE RECOVERY OF THESE SOLVENTS; ALL SPENT SOLVENT MIXTURES/BLENDS CONTAINING, BEFORE USE, A TOTAL OF TEN PERCENT OR MORE (BY VOLUME) OF ONE OR MORE OF THE ABOVE NONHALOGENATED SOLVENTS OR THOSE SOLVENTS LISTED IN F001, F002, AND F005; AND STILL BOTTOMS FROM THE RECOVERY OF THESE SPENT SOLVENTS AND SPENT SOLVENT MIXTURES.

. Waste code: F005
. Waste name: THE FOLLOWING SPENT NONHALOGENATED SOLVENTS: TOLUENE, METHYL ETHYL KETONE, CARBON DISULFIDE, ISOBUTANOL, PYRIDINE, BENZENE, 2-ETHOXYETHANOL, AND 2-NITROPROPANE; ALL SPENT SOLVENT MIXTURES/BLENDS

AGC PROPERTY A/K/A ICI SUBSITE (Continued) **1000101677**

CONTAINING, BEFORE USE, A TOTAL OF TEN PERCENT OR MORE (BY VOLUME) OF ONE OR MORE OF THE ABOVE NONHALOGENATED SOLVENTS OR THOSE SOLVENTS LISTED IN F001, F002, OR F004; AND STILL BOTTOMS FROM THE RECOVERY OF THESE SPENT SOLVENTS AND SPENT SOLVENT MIXTURES.

. Waste code: NONE
. Waste name: None

. Waste code: P022
. Waste name: CARBON DISULFIDE

. Waste code: P042
. Waste name: 1,2-BENZENEDIOL, 4-[1-HYDROXY-2-(METHYLAMINO)ETHYL]-, (R)- (OR) EPINEPHRINE

. Waste code: P075
. Waste name: NICOTINE, & SALTS (OR) PYRIDINE, 3-(1-METHYL-2-PYRROLIDINYL)-,(S)-, & SALTS

. Waste code: P081
. Waste name: 1,2,3-PROPANETRIOL, TRINITRATE (R) (OR) NITROGLYCERINE (R)

. Waste code: U002
. Waste name: 2-PROPANONE (I) (OR) ACETONE (I)

. Waste code: U010
. Waste name: AZIRINO [2',3':3,4]PYRROLO[1,2-A]INDOLE-4,7-DIONE, 6-AMINO-8-[[(AMINOCARBONYL)OXY]METHYL]-1,1A,2,8,8A,8B-HEXAHYDRO-8A-METHOXY-5-METHYL-, [1AS-(1AALPHA, 8BETA, 8AALPHA, 8BALPHA)]- (OR) MITOMYCIN C

. Waste code: U031
. Waste name: 1-BUTANOL (I) (OR) N-BUTYL ALCOHOL (I)

. Waste code: U044
. Waste name: CHLOROFORM (OR) METHANE, TRICHLORO-

. Waste code: U058
. Waste name: 2H-1,3,2-OXAZAPHOSPHORIN-2-AMINE, N,N-BIS(2-CHLOROETHYL)TETRAHYDRO-, 2-OXIDE (OR) CYCLOPHOSPHAMIDE

. Waste code: U059
. Waste name: 5,12-NAPHTHACENEDIONE, 8-ACETYL-10-[(3-AMINO-2,3,6-TRIDEOXY)-ALPHA-L-LYXO-HEXOPYRANOSYL)OXY]-7,8,9,10-TETRAHYDRO-6,8,11-TRIHYDROXY-1-METHOXY-, (8S-CIS)- (OR) DAUNOMYCIN

. Waste code: U112
. Waste name: ACETIC ACID, ETHYL ESTER (I) (OR) ETHYL ACETATE (I)

. Waste code: U129
. Waste name: CYCLOHEXANE, 1,2,3,4,5,6-HEXACHLORO-, (1ALPHA, 2ALPHA, 3BETA, 4ALPHA, 5ALPHA, 6BETA)- (OR) LINDANE

. Waste code: U134
. Waste name: HYDROFLUORIC ACID (C,T) (OR) HYDROGEN FLUORIDE (C,T)

AGC PROPERTY A/K/A ICI SUBSITE (Continued) **1000101677**

. Waste code: U147
. Waste name: 2,5-FURANDIONE (OR) MALEIC ANHYDRIDE

. Waste code: U150
. Waste name: L-PHENYLALANINE, 4-[BIS(2-CHLOROETHYL)AMINO]- (OR) MELPHALAN

. Waste code: U154
. Waste name: METHANOL (I) (OR) METHYL ALCOHOL (I)

. Waste code: U159
. Waste name: 2-BUTANONE (I,T) (OR) METHYL ETHYL KETONE (MEK) (I,T)

. Waste code: U160
. Waste name: 2-BUTANONE, PEROXIDE (R,T) (OR) METHYL ETHYL KETONE PEROXIDE (R,T)

. Waste code: U188
. Waste name: PHENOL

. Waste code: U196
. Waste name: PYRIDINE

. Waste code: U197
. Waste name: 2,5-CYCLOHEXADIENE-1,4-DIONE (OR) P-BENZOQUINONE

. Waste code: U200
. Waste name: RESERPINE (OR) YOHIMBAN-16-CARBOXYLIC ACID, 11,17-DIMETHOXY-18-[(3,4,5-TRIMETHOXYBENZOYL)OXY]-, METHYL ESTER, (3BETA, 16BETA, 17ALPHA, 18BETA, 20ALPHA)-

. Waste code: U202
. Waste name: 1,2-BENZISOTHIAZOL-3(2H)-ONE, 1,1-DIOXIDE, & SALTS

. Waste code: U205
. Waste name: SELENIUM SULFIDE (OR) SELENIUM SULFIDE SES2 (R,T)

. Waste code: U210
. Waste name: ETHENE, TETRACHLORO- (OR) TETRACHLOROETHYLENE

. Waste code: U211
. Waste name: CARBON TETRACHLORIDE (OR) METHANE, TETRACHLORO-

. Waste code: U220
. Waste name: BENZENE, METHYL- (OR) TOLUENE

. Waste code: U223
. Waste name: BENZENE, 1,3-DIISOCYANATOMETHYL- (R,T) (OR) TOLUENE DIISOCYANATE (R,T)

. Waste code: U226
. Waste name: ETHANE, 1,1,1-TRICHLORO- (OR) METHYL CHLOROFORM

. Waste code: U228
. Waste name: ETHENE, TRICHLORO- (OR) TRICHLOROETHYLENE

. Waste code: U237
. Waste name: 2,4-(1H,3H)-PYRIMIDINEDIONE, 5-[BIS(2-CHLOROETHYL)AMINO]- (OR) URACIL MUSTARD

AGC PROPERTY A/K/A ICI SUBSITE (Continued) **1000101677**

. Waste code: U238
. Waste name: CARBAMIC ACID, ETHYL ESTER (OR) ETHYL CARBAMATE (URETHANE)

. Waste code: U239
. Waste name: BENZENE, DIMETHYL- (I,T) (OR) XYLENE (I)

. Waste code: U248
. Waste name: 2H-1-BENZOPYRAN-2-ONE, 4-HYDROXY-3-(3-OXO-1-PHENYL-BUTYL)-, & SALTS, WHEN PRESENT AT CONCENTRATIONS OF 0.3% OR LESS (OR) WARFARIN, & SALTS, WHEN PRESENT AT CONCENTRATIONS OF 0.3% OR LESS

. Waste code: U279
. Waste name: CARBARYL (OR) 1-NAPHTHALENOL, METHYLCARBAMATE

Corrective Action Summary:

Event date: 03/16/1987
Event: RFA COMPLETED

Event date: 12/27/1989
Event: DETERMINATION OF NEED FOR AN INVESTIGATION-INVESTIGATION IS NECESSARY

Event date: 12/27/1989
Event: INVESTIGATION IMPOSITION

Event date: 05/30/1990
Event: INVESTIGATION WORKPLAN RECEIVED

Event date: 12/26/1990
Event: INVESTIGATION WORKPLAN NOTICE OF DEFICIENCY ISSUED

Event date: 03/04/1993
Event: CA PRIORITIZATION-HIGH CA PRIORITY

Event date: 01/01/1995
Event: INVESTIGATION WORKPLAN RECEIVED

Event date: 02/01/1995
Event: INVESTIGATION WORKPLAN MODIFICATION REQ BY AGENCY

Event date: 02/09/1995
Event: INVESTIGATION WORKPLAN NOTICE OF DEFICIENCY ISSUED

Event date: 03/01/1995
Event: RFI WORKPLAN RESUBMITTED

Event date: 06/09/1995
Event: INVESTIGATION WORKPLAN APPROVED

Event date: 07/01/1995
Event: STABILIZATION/INTERIM MEASURES DECISION

Event date: 07/24/1996
Event: STABILIZATION CONSTRUCTION COMPLETED

Event date: 07/16/1997
Event: INVESTIGATION COMPLETE

AGC PROPERTY A/K/A ICI SUBSITE (Continued) **1000101677**

Event date: 07/16/1997
Event: INVESTIGATION REPORT RECEIVED

Event date: 09/29/1997
Event: HUMAN EXPOSURES CONTROLLED DETERMINATION-FACILITY DOES NOT MEET DEFINITION

Event date: 09/29/1997
Event: RELEASE TO GW CONTROLLED DETERMINATION-FACILITY DOES NOT MEET DEFINITION

Event date: 07/24/1998
Event: INVESTIGATION COMPLETE

Event date: 10/03/2000
Event: INVESTIGATION WORKPLAN APPROVED

Event date: 04/12/2002
Event: INVESTIGATION COMPLETE

Event date: 05/13/2002
Event: INVESTIGATION COMPLETE

Event date: 01/09/2003
Event: INVESTIGATION WORKPLAN APPROVED

Event date: 10/16/2003
Event: REMEDY DECISION

Event date: 09/29/2005
Event: HUMAN EXPOSURES CONTROLLED DETERMINATION-YES, APPLICABLE AS OF THIS DATE

Event date: 12/21/2006
Event: REMEDY CONSTRUCTION-REMEDY CONSTRUCTED

Facility Has Received Notices of Violations:
Regulation violated: Not reported
Area of violation: TSD - General Facility Standards
Date violation determined: 06/14/2007
Date achieved compliance: 07/06/2007
Violation lead agency: State
Enforcement action: WRITTEN INFORMAL
Enforcement action date: 06/14/2007
Enf. disposition status: Not reported
Enf. disp. status date: Not reported
Enforcement lead agency: State
Proposed penalty amount: Not reported
Final penalty amount: Not reported
Paid penalty amount: Not reported

Regulation violated: Not reported
Area of violation: Generators - Pre-transport
Date violation determined: 06/14/2007
Date achieved compliance: 07/06/2007
Violation lead agency: State
Enforcement action: WRITTEN INFORMAL

AGC PROPERTY A/K/A ICI SUBSITE (Continued) **1000101677**

Enforcement action date: 06/14/2007
Enf. disposition status: Not reported
Enf. disp. status date: Not reported
Enforcement lead agency: State
Proposed penalty amount: Not reported
Final penalty amount: Not reported
Paid penalty amount: Not reported

Regulation violated: Not reported
Area of violation: Generators - General
Date violation determined: 06/30/2005
Date achieved compliance: 09/20/2005
Violation lead agency: State
Enforcement action: WRITTEN INFORMAL
Enforcement action date: 06/30/2005
Enf. disposition status: Not reported
Enf. disp. status date: Not reported
Enforcement lead agency: State
Proposed penalty amount: Not reported
Final penalty amount: Not reported
Paid penalty amount: Not reported

Regulation violated: Not reported
Area of violation: Generators - General
Date violation determined: 06/30/2005
Date achieved compliance: 09/20/2005
Violation lead agency: State
Enforcement action: FINAL 3008(A) COMPLIANCE ORDER
Enforcement action date: 07/25/2006
Enf. disposition status: Action Satisfied (Case Closed)
Enf. disp. status date: 07/25/2006
Enforcement lead agency: State
Proposed penalty amount: Not reported
Final penalty amount: 4500
Paid penalty amount: Not reported

Regulation violated: Not reported
Area of violation: Generators - Manifest
Date violation determined: 06/28/2004
Date achieved compliance: 09/20/2005
Violation lead agency: State
Enforcement action: WRITTEN INFORMAL
Enforcement action date: 06/28/2004
Enf. disposition status: Not reported
Enf. disp. status date: Not reported
Enforcement lead agency: State
Proposed penalty amount: Not reported
Final penalty amount: Not reported
Paid penalty amount: Not reported

Regulation violated: Not reported
Area of violation: Generators - Manifest
Date violation determined: 06/28/2004
Date achieved compliance: 09/20/2005
Violation lead agency: State
Enforcement action: INITIAL 3008(A) COMPLIANCE
Enforcement action date: 04/13/2006

AGC PROPERTY A/K/A ICI SUBSITE (Continued) **1000101677**

Enf. disposition status: Not reported
Enf. disp. status date: Not reported
Enforcement lead agency: State
Proposed penalty amount: 15000
Final penalty amount: Not reported
Paid penalty amount: Not reported

Regulation violated: Not reported
Area of violation: LDR - General
Date violation determined: 05/06/2003
Date achieved compliance: 05/13/2003
Violation lead agency: State
Enforcement action: WRITTEN INFORMAL
Enforcement action date: 05/06/2003
Enf. disposition status: Not reported
Enf. disp. status date: Not reported
Enforcement lead agency: State
Proposed penalty amount: Not reported
Final penalty amount: Not reported
Paid penalty amount: Not reported

Regulation violated: Not reported
Area of violation: LDR - General
Date violation determined: 05/06/2003
Date achieved compliance: 05/13/2003
Violation lead agency: State
Enforcement action: FINAL 3008(A) COMPLIANCE ORDER
Enforcement action date: 08/29/2003
Enf. disposition status: Not reported
Enf. disp. status date: Not reported
Enforcement lead agency: State
Proposed penalty amount: Not reported
Final penalty amount: 3500
Paid penalty amount: Not reported

Regulation violated: Not reported
Area of violation: LDR - General
Date violation determined: 05/06/2003
Date achieved compliance: 05/13/2003
Violation lead agency: State
Enforcement action: INITIAL 3008(A) COMPLIANCE
Enforcement action date: 07/21/2003
Enf. disposition status: Not reported
Enf. disp. status date: Not reported
Enforcement lead agency: State
Proposed penalty amount: 3500
Final penalty amount: Not reported
Paid penalty amount: Not reported

Regulation violated: Not reported
Area of violation: TSD - Container Use and Management
Date violation determined: 09/25/2002
Date achieved compliance: 12/06/2002
Violation lead agency: EPA
Enforcement action: WRITTEN INFORMAL
Enforcement action date: 11/01/2002
Enf. disposition status: Not reported

AGC PROPERTY A/K/A ICI SUBSITE (Continued) **1000101677**

Enf. disp. status date: Not reported
Enforcement lead agency: EPA
Proposed penalty amount: Not reported
Final penalty amount: Not reported
Paid penalty amount: Not reported

Regulation violated: Not reported
Area of violation: TSD - General
Date violation determined: 08/23/2000
Date achieved compliance: 08/08/2003
Violation lead agency: State
Enforcement action: FINAL 3008(A) COMPLIANCE ORDER
Enforcement action date: 07/23/2003
Enf. disposition status: Not reported
Enf. disp. status date: Not reported
Enforcement lead agency: State
Proposed penalty amount: Not reported
Final penalty amount: 28000
Paid penalty amount: Not reported

Regulation violated: Not reported
Area of violation: Permits - Application
Date violation determined: 08/23/2000
Date achieved compliance: 08/08/2003
Violation lead agency: State
Enforcement action: FINAL 3008(A) COMPLIANCE ORDER
Enforcement action date: 07/23/2003
Enf. disposition status: Not reported
Enf. disp. status date: Not reported
Enforcement lead agency: State
Proposed penalty amount: Not reported
Final penalty amount: 28000
Paid penalty amount: Not reported

Regulation violated: Not reported
Area of violation: TSD - General
Date violation determined: 08/23/2000
Date achieved compliance: 08/08/2003
Violation lead agency: State
Enforcement action: WRITTEN INFORMAL
Enforcement action date: 08/23/2000
Enf. disposition status: Not reported
Enf. disp. status date: Not reported
Enforcement lead agency: State
Proposed penalty amount: Not reported
Final penalty amount: Not reported
Paid penalty amount: Not reported

Regulation violated: Not reported
Area of violation: TSD - General
Date violation determined: 08/23/2000
Date achieved compliance: 08/08/2003
Violation lead agency: State
Enforcement action: INITIAL 3008(A) COMPLIANCE
Enforcement action date: 03/19/2001
Enf. disposition status: Not reported
Enf. disp. status date: Not reported

AGC PROPERTY A/K/A ICI SUBSITE (Continued) **1000101677**

Enforcement lead agency: State
Proposed penalty amount: 50000
Final penalty amount: Not reported
Paid penalty amount: Not reported

Regulation violated: Not reported
Area of violation: Permits - Application
Date violation determined: 08/23/2000
Date achieved compliance: 08/08/2003
Violation lead agency: State
Enforcement action: INITIAL 3008(A) COMPLIANCE
Enforcement action date: 03/19/2001
Enf. disposition status: Not reported
Enf. disp. status date: Not reported
Enforcement lead agency: State
Proposed penalty amount: 50000
Final penalty amount: Not reported
Paid penalty amount: Not reported

Regulation violated: Not reported
Area of violation: Permits - Application
Date violation determined: 08/23/2000
Date achieved compliance: 08/08/2003
Violation lead agency: State
Enforcement action: WRITTEN INFORMAL
Enforcement action date: 08/23/2000
Enf. disposition status: Not reported
Enf. disp. status date: Not reported
Enforcement lead agency: State
Proposed penalty amount: Not reported
Final penalty amount: Not reported
Paid penalty amount: Not reported

Regulation violated: Not reported
Area of violation: TSD - Incinerator Standards
Date violation determined: 08/03/2000
Date achieved compliance: 08/08/2003
Violation lead agency: State
Enforcement action: Not reported
Enforcement action date: Not reported
Enf. disposition status: Not reported
Enf. disp. status date: Not reported
Enforcement lead agency: Not reported
Proposed penalty amount: Not reported
Final penalty amount: Not reported
Paid penalty amount: Not reported

Regulation violated: Not reported
Area of violation: Generators - General
Date violation determined: 05/20/1998
Date achieved compliance: 06/02/1998
Violation lead agency: State
Enforcement action: FINAL 3008(A) COMPLIANCE ORDER
Enforcement action date: 07/10/1998
Enf. disposition status: Not reported
Enf. disp. status date: Not reported
Enforcement lead agency: State

AGC PROPERTY A/K/A ICI SUBSITE (Continued) **1000101677**

Proposed penalty amount: Not reported
Final penalty amount: 4500
Paid penalty amount: 4500

Regulation violated: Not reported
Area of violation: Generators - General
Date violation determined: 05/20/1998
Date achieved compliance: 06/02/1998
Violation lead agency: State
Enforcement action: WRITTEN INFORMAL
Enforcement action date: 05/20/1998
Enf. disposition status: Not reported
Enf. disp. status date: Not reported
Enforcement lead agency: State
Proposed penalty amount: Not reported
Final penalty amount: Not reported
Paid penalty amount: Not reported

Regulation violated: Not reported
Area of violation: Generators - General
Date violation determined: 05/20/1998
Date achieved compliance: 06/02/1998
Violation lead agency: State
Enforcement action: INITIAL 3008(A) COMPLIANCE
Enforcement action date: 06/22/1998
Enf. disposition status: Not reported
Enf. disp. status date: Not reported
Enforcement lead agency: State
Proposed penalty amount: Not reported
Final penalty amount: Not reported
Paid penalty amount: Not reported

Regulation violated: Not reported
Area of violation: Permits - Application
Date violation determined: 09/27/1993
Date achieved compliance: 02/03/1994
Violation lead agency: State
Enforcement action: WRITTEN INFORMAL
Enforcement action date: 09/27/1993
Enf. disposition status: Not reported
Enf. disp. status date: Not reported
Enforcement lead agency: State
Proposed penalty amount: Not reported
Final penalty amount: Not reported
Paid penalty amount: Not reported

Regulation violated: Not reported
Area of violation: Generators - General
Date violation determined: 09/27/1993
Date achieved compliance: 02/03/1994
Violation lead agency: State
Enforcement action: WRITTEN INFORMAL
Enforcement action date: 09/27/1993
Enf. disposition status: Not reported
Enf. disp. status date: Not reported
Enforcement lead agency: State
Proposed penalty amount: Not reported

AGC PROPERTY A/K/A ICI SUBSITE (Continued) **1000101677**

Final penalty amount: Not reported
Paid penalty amount: Not reported

Regulation violated: Not reported
Area of violation: Permits - Application
Date violation determined: 09/27/1993
Date achieved compliance: 02/03/1994
Violation lead agency: State
Enforcement action: INITIAL 3008(A) COMPLIANCE
Enforcement action date: 02/24/1994
Enf. disposition status: Not reported
Enf. disp. status date: Not reported
Enforcement lead agency: State
Proposed penalty amount: 13000
Final penalty amount: Not reported
Paid penalty amount: Not reported

Regulation violated: Not reported
Area of violation: Generators - General
Date violation determined: 09/27/1993
Date achieved compliance: 02/03/1994
Violation lead agency: State
Enforcement action: FINAL 3008(A) COMPLIANCE ORDER
Enforcement action date: 12/09/1994
Enf. disposition status: Not reported
Enf. disp. status date: Not reported
Enforcement lead agency: State
Proposed penalty amount: Not reported
Final penalty amount: 100000
Paid penalty amount: 10000

Regulation violated: Not reported
Area of violation: Permits - Application
Date violation determined: 09/27/1993
Date achieved compliance: 02/03/1994
Violation lead agency: State
Enforcement action: FINAL 3008(A) COMPLIANCE ORDER
Enforcement action date: 12/09/1994
Enf. disposition status: Not reported
Enf. disp. status date: Not reported
Enforcement lead agency: State
Proposed penalty amount: Not reported
Final penalty amount: 100000
Paid penalty amount: 10000

Regulation violated: Not reported
Area of violation: Generators - General
Date violation determined: 09/27/1993
Date achieved compliance: 02/03/1994
Violation lead agency: State
Enforcement action: INITIAL 3008(A) COMPLIANCE
Enforcement action date: 02/24/1994
Enf. disposition status: Not reported
Enf. disp. status date: Not reported
Enforcement lead agency: State
Proposed penalty amount: 13000
Final penalty amount: Not reported

AGC PROPERTY A/K/A ICI SUBSITE (Continued) **1000101677**

Paid penalty amount: Not reported

Regulation violated: Not reported
Area of violation: Generators - General
Date violation determined: 09/23/1991
Date achieved compliance: 10/08/1991
Violation lead agency: State
Enforcement action: WRITTEN INFORMAL
Enforcement action date: 09/23/1991
Enf. disposition status: Not reported
Enf. disp. status date: Not reported
Enforcement lead agency: State
Proposed penalty amount: Not reported
Final penalty amount: Not reported
Paid penalty amount: Not reported

Regulation violated: Not reported
Area of violation: TSD - General
Date violation determined: 02/04/1987
Date achieved compliance: 08/30/1988
Violation lead agency: State
Enforcement action: Not reported
Enforcement action date: Not reported
Enf. disposition status: Not reported
Enf. disp. status date: Not reported
Enforcement lead agency: Not reported
Proposed penalty amount: Not reported
Final penalty amount: Not reported
Paid penalty amount: Not reported

Regulation violated: Not reported
Area of violation: TSD - General
Date violation determined: 02/04/1987
Date achieved compliance: 03/10/1987
Violation lead agency: State
Enforcement action: WRITTEN INFORMAL
Enforcement action date: 02/04/1987
Enf. disposition status: Not reported
Enf. disp. status date: Not reported
Enforcement lead agency: State
Proposed penalty amount: Not reported
Final penalty amount: Not reported
Paid penalty amount: Not reported

Regulation violated: Not reported
Area of violation: TSD - General
Date violation determined: 03/12/1985
Date achieved compliance: 08/13/1985
Violation lead agency: State
Enforcement action: WRITTEN INFORMAL
Enforcement action date: 07/26/1985
Enf. disposition status: Not reported
Enf. disp. status date: Not reported
Enforcement lead agency: State
Proposed penalty amount: Not reported
Final penalty amount: Not reported
Paid penalty amount: Not reported

AGC PROPERTY A/K/A ICI SUBSITE (Continued) **1000101677**

Regulation violated: Not reported
Area of violation: TSD - General
Date violation determined: 03/12/1985
Date achieved compliance: 08/13/1985
Violation lead agency: State
Enforcement action: WRITTEN INFORMAL
Enforcement action date: 03/12/1985
Enf. disposition status: Not reported
Enf. disp. status date: Not reported
Enforcement lead agency: State
Proposed penalty amount: Not reported
Final penalty amount: Not reported
Paid penalty amount: Not reported

Regulation violated: Not reported
Area of violation: TSD - Financial Requirements
Date violation determined: 08/17/1984
Date achieved compliance: 09/21/1984
Violation lead agency: State
Enforcement action: WRITTEN INFORMAL
Enforcement action date: 09/21/1984
Enf. disposition status: Not reported
Enf. disp. status date: Not reported
Enforcement lead agency: State
Proposed penalty amount: Not reported
Final penalty amount: Not reported
Paid penalty amount: Not reported

Regulation violated: Not reported
Area of violation: TSD - General
Date violation determined: 04/26/1984
Date achieved compliance: 05/31/1984
Violation lead agency: State
Enforcement action: WRITTEN INFORMAL
Enforcement action date: 05/02/1984
Enf. disposition status: Not reported
Enf. disp. status date: Not reported
Enforcement lead agency: State
Proposed penalty amount: Not reported
Final penalty amount: Not reported
Paid penalty amount: Not reported

Evaluation Action Summary:
Evaluation date: 06/18/2008
Evaluation: FOCUSED COMPLIANCE INSPECTION
Area of violation: Not reported
Date achieved compliance: Not reported
Evaluation lead agency: State

Evaluation date: 07/06/2007
Evaluation: FOLLOW-UP INSPECTION
Area of violation: Not reported
Date achieved compliance: Not reported
Evaluation lead agency: State

Evaluation date: 06/14/2007
Evaluation: COMPLIANCE EVALUATION INSPECTION ON-SITE

AGC PROPERTY A/K/A ICI SUBSITE (Continued) **1000101677**

Area of violation: TSD - General Facility Standards
Date achieved compliance: 07/06/2007
Evaluation lead agency: State

Evaluation date: 06/14/2007
Evaluation: COMPLIANCE EVALUATION INSPECTION ON-SITE
Area of violation: Generators - Pre-transport
Date achieved compliance: 07/06/2007
Evaluation lead agency: State

Evaluation date: 06/27/2006
Evaluation: COMPLIANCE EVALUATION INSPECTION ON-SITE
Area of violation: Not reported
Date achieved compliance: Not reported
Evaluation lead agency: State

Evaluation date: 09/20/2005
Evaluation: NON-FINANCIAL RECORD REVIEW
Area of violation: Not reported
Date achieved compliance: Not reported
Evaluation lead agency: State

Evaluation date: 07/02/2005
Evaluation: NOT A SIGNIFICANT NON-COMPLIER
Area of violation: Not reported
Date achieved compliance: Not reported
Evaluation lead agency: State

Evaluation date: 07/01/2005
Evaluation: SIGNIFICANT NON-COMPLIER
Area of violation: Not reported
Date achieved compliance: Not reported
Evaluation lead agency: State

Evaluation date: 06/30/2005
Evaluation: COMPLIANCE EVALUATION INSPECTION ON-SITE
Area of violation: Generators - General
Date achieved compliance: 09/20/2005
Evaluation lead agency: State

Evaluation date: 06/28/2004
Evaluation: COMPLIANCE EVALUATION INSPECTION ON-SITE
Area of violation: Generators - Manifest
Date achieved compliance: 09/20/2005
Evaluation lead agency: State

Evaluation date: 05/13/2003
Evaluation: COMPLIANCE SCHEDULE EVALUATION
Area of violation: Not reported
Date achieved compliance: Not reported
Evaluation lead agency: State

Evaluation date: 05/09/2003
Evaluation: NOT A SIGNIFICANT NON-COMPLIER
Area of violation: Not reported
Date achieved compliance: Not reported
Evaluation lead agency: State

AGC PROPERTY A/K/A ICI SUBSITE (Continued) **1000101677**

Evaluation date: 05/07/2003
Evaluation: SIGNIFICANT NON-COMPLIER
Area of violation: Not reported
Date achieved compliance: Not reported
Evaluation lead agency: State

Evaluation date: 05/06/2003
Evaluation: COMPLIANCE EVALUATION INSPECTION ON-SITE
Area of violation: LDR - General
Date achieved compliance: 05/13/2003
Evaluation lead agency: State

Evaluation date: 01/23/2003
Evaluation: COMPLIANCE EVALUATION INSPECTION ON-SITE
Area of violation: Not reported
Date achieved compliance: Not reported
Evaluation lead agency: EPA

Evaluation date: 09/25/2002
Evaluation: COMPLIANCE EVALUATION INSPECTION ON-SITE
Area of violation: TSD - Container Use and Management
Date achieved compliance: 12/06/2002
Evaluation lead agency: EPA

Evaluation date: 03/27/2002
Evaluation: COMPLIANCE EVALUATION INSPECTION ON-SITE
Area of violation: Not reported
Date achieved compliance: Not reported
Evaluation lead agency: State

Evaluation date: 09/04/2000
Evaluation: NOT A SIGNIFICANT NON-COMPLIER
Area of violation: Not reported
Date achieved compliance: Not reported
Evaluation lead agency: State

Evaluation date: 08/23/2000
Evaluation: COMPLIANCE EVALUATION INSPECTION ON-SITE
Area of violation: Permits - Application
Date achieved compliance: 08/08/2003
Evaluation lead agency: State

Evaluation date: 08/23/2000
Evaluation: COMPLIANCE EVALUATION INSPECTION ON-SITE
Area of violation: TSD - General
Date achieved compliance: 08/08/2003
Evaluation lead agency: State

Evaluation date: 08/04/2000
Evaluation: SIGNIFICANT NON-COMPLIER
Area of violation: Not reported
Date achieved compliance: Not reported
Evaluation lead agency: State

Evaluation date: 08/03/2000
Evaluation: COMPLIANCE EVALUATION INSPECTION ON-SITE
Area of violation: Not reported

AGC PROPERTY A/K/A ICI SUBSITE (Continued) **1000101677**

Date achieved compliance: Not reported
Evaluation lead agency: EPA

Evaluation date: 08/03/2000
Evaluation: COMPLIANCE EVALUATION INSPECTION ON-SITE
Area of violation: TSD - Incinerator Standards
Date achieved compliance: 08/08/2003
Evaluation lead agency: State

Evaluation date: 07/29/1999
Evaluation: COMPLIANCE EVALUATION INSPECTION ON-SITE
Area of violation: Not reported
Date achieved compliance: Not reported
Evaluation lead agency: EPA

Evaluation date: 06/04/1999
Evaluation: COMPLIANCE EVALUATION INSPECTION ON-SITE
Area of violation: Not reported
Date achieved compliance: Not reported
Evaluation lead agency: State

Evaluation date: 07/30/1998
Evaluation: NON-FINANCIAL RECORD REVIEW
Area of violation: Not reported
Date achieved compliance: Not reported
Evaluation lead agency: State

Evaluation date: 06/21/1998
Evaluation: NOT A SIGNIFICANT NON-COMPLIER
Area of violation: Not reported
Date achieved compliance: Not reported
Evaluation lead agency: State

Evaluation date: 06/02/1998
Evaluation: NOT A SIGNIFICANT NON-COMPLIER
Area of violation: Not reported
Date achieved compliance: Not reported
Evaluation lead agency: State

Evaluation date: 06/02/1998
Evaluation: NON-FINANCIAL RECORD REVIEW
Area of violation: Generators - General
Date achieved compliance: 06/02/1998
Evaluation lead agency: State

Evaluation date: 05/21/1998
Evaluation: SIGNIFICANT NON-COMPLIER
Area of violation: Not reported
Date achieved compliance: Not reported
Evaluation lead agency: State

Evaluation date: 05/20/1998
Evaluation: SIGNIFICANT NON-COMPLIER
Area of violation: Not reported
Date achieved compliance: Not reported
Evaluation lead agency: State

AGC PROPERTY A/K/A ICI SUBSITE (Continued) **1000101677**

Evaluation date: 05/20/1998
Evaluation: COMPLIANCE EVALUATION INSPECTION ON-SITE
Area of violation: Generators - General
Date achieved compliance: 06/02/1998
Evaluation lead agency: State

Evaluation date: 10/29/1997
Evaluation: COMPLIANCE EVALUATION INSPECTION ON-SITE
Area of violation: Not reported
Date achieved compliance: Not reported
Evaluation lead agency: EPA

Evaluation date: 03/31/1997
Evaluation: COMPLIANCE EVALUATION INSPECTION ON-SITE
Area of violation: Not reported
Date achieved compliance: Not reported
Evaluation lead agency: State

Evaluation date: 06/20/1996
Evaluation: COMPLIANCE EVALUATION INSPECTION ON-SITE
Area of violation: Not reported
Date achieved compliance: Not reported
Evaluation lead agency: State

Evaluation date: 06/06/1996
Evaluation: COMPLIANCE EVALUATION INSPECTION ON-SITE
Area of violation: Not reported
Date achieved compliance: Not reported
Evaluation lead agency: EPA

Evaluation date: 05/20/1996
Evaluation: NON-FINANCIAL RECORD REVIEW
Area of violation: Not reported
Date achieved compliance: Not reported
Evaluation lead agency: State

Evaluation date: 01/24/1996
Evaluation: FINANCIAL RECORD REVIEW
Area of violation: Not reported
Date achieved compliance: Not reported
Evaluation lead agency: State

Evaluation date: 04/04/1995
Evaluation: FINANCIAL RECORD REVIEW
Area of violation: Not reported
Date achieved compliance: Not reported
Evaluation lead agency: State

Evaluation date: 03/30/1995
Evaluation: COMPLIANCE EVALUATION INSPECTION ON-SITE
Area of violation: Not reported
Date achieved compliance: Not reported
Evaluation lead agency: State

Evaluation date: 01/06/1995
Evaluation: FINANCIAL RECORD REVIEW
Area of violation: Not reported

AGC PROPERTY A/K/A ICI SUBSITE (Continued) **1000101677**

Date achieved compliance: Not reported
Evaluation lead agency: State

Evaluation date: 07/15/1994
Evaluation: FINANCIAL RECORD REVIEW
Area of violation: Not reported
Date achieved compliance: Not reported
Evaluation lead agency: State

Evaluation date: 06/30/1994
Evaluation: FINANCIAL RECORD REVIEW
Area of violation: Not reported
Date achieved compliance: Not reported
Evaluation lead agency: State

Evaluation date: 04/25/1994
Evaluation: COMPLIANCE EVALUATION INSPECTION ON-SITE
Area of violation: Not reported
Date achieved compliance: Not reported
Evaluation lead agency: State

Evaluation date: 02/03/1994
Evaluation: NOT A SIGNIFICANT NON-COMPLIER
Area of violation: Not reported
Date achieved compliance: Not reported
Evaluation lead agency: State

Evaluation date: 09/27/1993
Evaluation: SIGNIFICANT NON-COMPLIER
Area of violation: Not reported
Date achieved compliance: Not reported
Evaluation lead agency: State

Evaluation date: 09/27/1993
Evaluation: FOCUSED COMPLIANCE INSPECTION
Area of violation: Generators - General
Date achieved compliance: 02/03/1994
Evaluation lead agency: State

Evaluation date: 09/27/1993
Evaluation: FOCUSED COMPLIANCE INSPECTION
Area of violation: Permits - Application
Date achieved compliance: 02/03/1994
Evaluation lead agency: State

Evaluation date: 09/25/1992
Evaluation: COMPLIANCE EVALUATION INSPECTION ON-SITE
Area of violation: Not reported
Date achieved compliance: Not reported
Evaluation lead agency: State

Evaluation date: 09/23/1992
Evaluation: FOCUSED COMPLIANCE INSPECTION
Area of violation: Not reported
Date achieved compliance: Not reported
Evaluation lead agency: State

AGC PROPERTY A/K/A ICI SUBSITE (Continued) **1000101677**

Evaluation date: 10/08/1991
Evaluation: NON-FINANCIAL RECORD REVIEW
Area of violation: Not reported
Date achieved compliance: Not reported
Evaluation lead agency: State

Evaluation date: 09/23/1991
Evaluation: COMPLIANCE EVALUATION INSPECTION ON-SITE
Area of violation: Generators - General
Date achieved compliance: 10/08/1991
Evaluation lead agency: State

Evaluation date: 09/07/1990
Evaluation: COMPLIANCE EVALUATION INSPECTION ON-SITE
Area of violation: Not reported
Date achieved compliance: Not reported
Evaluation lead agency: State

Evaluation date: 10/31/1988
Evaluation: FINANCIAL RECORD REVIEW
Area of violation: Not reported
Date achieved compliance: Not reported
Evaluation lead agency: State

Evaluation date: 09/16/1988
Evaluation: NON-FINANCIAL RECORD REVIEW
Area of violation: Not reported
Date achieved compliance: Not reported
Evaluation lead agency: State

Evaluation date: 08/30/1988
Evaluation: COMPLIANCE EVALUATION INSPECTION ON-SITE
Area of violation: Not reported
Date achieved compliance: Not reported
Evaluation lead agency: State

Evaluation date: 07/07/1987
Evaluation: NON-FINANCIAL RECORD REVIEW
Area of violation: Not reported
Date achieved compliance: Not reported
Evaluation lead agency: State

Evaluation date: 03/10/1987
Evaluation: COMPLIANCE SCHEDULE EVALUATION
Area of violation: Not reported
Date achieved compliance: Not reported
Evaluation lead agency: State

Evaluation date: 02/04/1987
Evaluation: COMPLIANCE EVALUATION INSPECTION ON-SITE
Area of violation: TSD - General
Date achieved compliance: 08/30/1988
Evaluation lead agency: State

Evaluation date: 02/04/1987
Evaluation: COMPLIANCE EVALUATION INSPECTION ON-SITE
Area of violation: TSD - General

AGC PROPERTY A/K/A ICI SUBSITE (Continued) **1000101677**

Date achieved compliance: 03/10/1987
Evaluation lead agency: State

Evaluation date: 08/14/1986
Evaluation: COMPLIANCE EVALUATION INSPECTION ON-SITE
Area of violation: Not reported
Date achieved compliance: Not reported
Evaluation lead agency: State

Evaluation date: 08/14/1986
Evaluation: COMPLIANCE EVALUATION INSPECTION ON-SITE
Area of violation: Not reported
Date achieved compliance: Not reported
Evaluation lead agency: EPA-Initiated Oversight/Observation/Training Actions

Evaluation date: 12/04/1985
Evaluation: NON-FINANCIAL RECORD REVIEW
Area of violation: Not reported
Date achieved compliance: Not reported
Evaluation lead agency: State

Evaluation date: 03/12/1985
Evaluation: COMPLIANCE EVALUATION INSPECTION ON-SITE
Area of violation: TSD - General
Date achieved compliance: 08/13/1985
Evaluation lead agency: State

Evaluation date: 10/04/1984
Evaluation: NON-FINANCIAL RECORD REVIEW
Area of violation: Not reported
Date achieved compliance: Not reported
Evaluation lead agency: State

Evaluation date: 09/26/1984
Evaluation: NON-FINANCIAL RECORD REVIEW
Area of violation: Not reported
Date achieved compliance: Not reported
Evaluation lead agency: State

Evaluation date: 09/21/1984
Evaluation: NON-FINANCIAL RECORD REVIEW
Area of violation: Not reported
Date achieved compliance: Not reported
Evaluation lead agency: State

Evaluation date: 08/17/1984
Evaluation: NON-FINANCIAL RECORD REVIEW
Area of violation: TSD - Financial Requirements
Date achieved compliance: 09/21/1984
Evaluation lead agency: State

Evaluation date: 08/15/1984
Evaluation: NON-FINANCIAL RECORD REVIEW
Area of violation: Not reported
Date achieved compliance: Not reported
Evaluation lead agency: State

AGC PROPERTY A/K/A ICI SUBSITE (Continued) **1000101677**

Evaluation date: 08/10/1984
Evaluation: NON-FINANCIAL RECORD REVIEW
Area of violation: Not reported
Date achieved compliance: Not reported
Evaluation lead agency: State

Evaluation date: 07/12/1984
Evaluation: NON-FINANCIAL RECORD REVIEW
Area of violation: Not reported
Date achieved compliance: Not reported
Evaluation lead agency: State

Evaluation date: 04/26/1984
Evaluation: NON-FINANCIAL RECORD REVIEW
Area of violation: Not reported
Date achieved compliance: Not reported
Evaluation lead agency: State

Evaluation date: 04/26/1984
Evaluation: COMPLIANCE EVALUATION INSPECTION ON-SITE
Area of violation: TSD - General
Date achieved compliance: 05/31/1984
Evaluation lead agency: State

Evaluation date: 04/26/1984
Evaluation: COMPLIANCE EVALUATION INSPECTION ON-SITE
Area of violation: Not reported
Date achieved compliance: Not reported
Evaluation lead agency: EPA-Initiated Oversight/Observation/Training Actions

Evaluation date: 02/29/1984
Evaluation: FINANCIAL RECORD REVIEW
Area of violation: Not reported
Date achieved compliance: Not reported
Evaluation lead agency: State

Evaluation date: 02/28/1984
Evaluation: NON-FINANCIAL RECORD REVIEW
Area of violation: Not reported
Date achieved compliance: Not reported
Evaluation lead agency: State

2020 COR ACTION:
EPA ID: NJD001787944
Region: 2
Action: Not reported

NJ MANIFEST:
EPA Id: NJD001787944
Mail Address: 229 EAST 22ND STREET
Mail City/State/Zip: BAYONNE 07002
Facility Phone: 2018584709
Emergency Phone: Not reported
Contact: ROBERT CHITREN
Comments: Not reported
SIC Code: 2821
County: 09

AGC PROPERTY A/K/A ICI SUBSITE (Continued) **1000101677**

Municipal:	01
Previous EPA Id:	Not reported
Gen Flag:	X
Trans Flag:	Not reported
TSDF Flag:	X
Name Change:	ICI AMERICAS
Date Change:	060293

Manifest:

Manifest Number:	000161305VES
EPA ID:	NJD001787944
Date Shipped:	11/19/2007
TSDF EPA ID:	NJD980536593
Transporter EPA ID:	NJD080631369
Transporter 2 EPA ID:	Not reported
Transporter 3 EPA ID:	Not reported
Transporter 4 EPA ID:	Not reported
Transporter 5 EPA ID:	Not reported
Transporter 6 EPA ID:	Not reported
Transporter 7 EPA ID:	Not reported
Transporter 8 EPA ID:	Not reported
Transporter 9 EPA ID:	Not reported
Transporter 10 EPA ID:	Not reported
Date Trans1 Transported Waste:	11/19/2007
Date Trans2 Transported Waste:	Not reported
Date Trans3 Transported Waste:	Not reported
Date Trans4 Transported Waste:	Not reported
Date Trans5 Transported Waste:	Not reported
Date Trans6 Transported Waste:	Not reported
Date Trans7 Transported Waste:	Not reported
Date Trans8 Transported Waste:	Not reported
Date Trans9 Transported Waste:	Not reported
Date Trans10 Transported Waste:	Not reported
Date TSDF Received Waste:	11/19/2007
TSDF EPA Facility Name:	Not reported
QTY Units:	Not reported
Transporter SEQ ID:	Not reported
Transporter-1 Date:	Not reported
Waste SEQ ID:	Not reported
Waste Type Code 2:	Not reported
Waste Type Code 3:	Not reported
Waste Type Code 4:	Not reported
Waste Type Code 5:	Not reported
Waste Type Code 6:	Not reported
Date Accepted:	Not reported
Manifest Discrepancy Type:	Not reported
Data Entry Number:	Not reported
Was Load Rejected:	BAYONNE 07002
Reason Load Was Rejected:	Not reported

Manifest Number:	000113359VES
EPA ID:	NJD001787944
Date Shipped:	07/10/2007
TSDF EPA ID:	NJD980536593
Transporter EPA ID:	NJD080631369
Transporter 2 EPA ID:	Not reported
Transporter 3 EPA ID:	Not reported
Transporter 4 EPA ID:	Not reported

AGC PROPERTY A/K/A ICI SUBSITE (Continued) **1000101677**

Transporter 5 EPA ID:	Not reported
Transporter 6 EPA ID:	Not reported
Transporter 7 EPA ID:	Not reported
Transporter 8 EPA ID:	Not reported
Transporter 9 EPA ID:	Not reported
Transporter 10 EPA ID:	Not reported
Date Trans1 Transported Waste:	07/10/2007
Date Trans2 Transported Waste:	Not reported
Date Trans3 Transported Waste:	Not reported
Date Trans4 Transported Waste:	Not reported
Date Trans5 Transported Waste:	Not reported
Date Trans6 Transported Waste:	Not reported
Date Trans7 Transported Waste:	Not reported
Date Trans8 Transported Waste:	Not reported
Date Trans9 Transported Waste:	Not reported
Date Trans10 Transported Waste:	Not reported
Date TSDF Received Waste:	07/10/2007
TSDF EPA Facility Name:	Not reported
QTY Units:	Not reported
Transporter SEQ ID:	Not reported
Transporter-1 Date:	Not reported
Waste SEQ ID:	Not reported
Waste Type Code 2:	Not reported
Waste Type Code 3:	Not reported
Waste Type Code 4:	Not reported
Waste Type Code 5:	Not reported
Waste Type Code 6:	Not reported
Date Accepted:	Not reported
Manifest Discrepancy Type:	Not reported
Data Entry Number:	Not reported
Was Load Rejected:	BAYONNE 07002
Reason Load Was Rejected:	Not reported

Waste:

Manifest Year:	Not reported
Waste Code:	U044
Hand Code:	H14
Quantity:	250 P

Manifest Number:	NJA5331872
EPA ID:	NJD001787944
Date Shipped:	07/24/2006
TSDF EPA ID:	CAN000000018
Transporter EPA ID:	NYD986969947
Transporter 2 EPA ID:	Not reported
Transporter 3 EPA ID:	Not reported
Transporter 4 EPA ID:	Not reported
Transporter 5 EPA ID:	Not reported
Transporter 6 EPA ID:	Not reported
Transporter 7 EPA ID:	Not reported
Transporter 8 EPA ID:	Not reported
Transporter 9 EPA ID:	Not reported
Transporter 10 EPA ID:	Not reported
Date Trans1 Transported Waste:	07/24/2006
Date Trans2 Transported Waste:	Not reported
Date Trans3 Transported Waste:	Not reported
Date Trans4 Transported Waste:	Not reported

AGC PROPERTY A/K/A ICI SUBSITE (Continued) **1000101677**

Date Trans5 Transported Waste:	Not reported
Date Trans6 Transported Waste:	Not reported
Date Trans7 Transported Waste:	Not reported
Date Trans8 Transported Waste:	Not reported
Date Trans9 Transported Waste:	Not reported
Date Trans10 Transported Waste:	Not reported
Date TSDF Received Waste:	07/25/2006
TSDF EPA Facility Name:	Not reported
QTY Units:	Not reported
Transporter SEQ ID:	Not reported
Transporter-1 Date:	Not reported
Waste SEQ ID:	Not reported
Waste Type Code 2:	Not reported
Waste Type Code 3:	Not reported
Waste Type Code 4:	Not reported
Waste Type Code 5:	Not reported
Waste Type Code 6:	Not reported
Date Accepted:	Not reported
Manifest Discrepancy Type:	Not reported
Data Entry Number:	03280795
Was Load Rejected:	BAYONNE 07002
Reason Load Was Rejected:	Not reported

Manifest Number:	NJA5331881
EPA ID:	NJD001787944
Date Shipped:	07/26/2006
TSDF EPA ID:	CAN000000018
Transporter EPA ID:	NYD986969947
Transporter 2 EPA ID:	Not reported
Transporter 3 EPA ID:	Not reported
Transporter 4 EPA ID:	Not reported
Transporter 5 EPA ID:	Not reported
Transporter 6 EPA ID:	Not reported
Transporter 7 EPA ID:	Not reported
Transporter 8 EPA ID:	Not reported
Transporter 9 EPA ID:	Not reported
Transporter 10 EPA ID:	Not reported
Date Trans1 Transported Waste:	07/26/2006
Date Trans2 Transported Waste:	Not reported
Date Trans3 Transported Waste:	Not reported
Date Trans4 Transported Waste:	Not reported
Date Trans5 Transported Waste:	Not reported
Date Trans6 Transported Waste:	Not reported
Date Trans7 Transported Waste:	Not reported
Date Trans8 Transported Waste:	Not reported
Date Trans9 Transported Waste:	Not reported
Date Trans10 Transported Waste:	Not reported
Date TSDF Received Waste:	07/27/2006
TSDF EPA Facility Name:	Not reported
QTY Units:	Not reported
Transporter SEQ ID:	Not reported
Transporter-1 Date:	Not reported
Waste SEQ ID:	Not reported
Waste Type Code 2:	Not reported
Waste Type Code 3:	Not reported
Waste Type Code 4:	Not reported
Waste Type Code 5:	Not reported

AGC PROPERTY A/K/A ICI SUBSITE (Continued) **1000101677**

Waste Type Code 6:	Not reported
Date Accepted:	Not reported
Manifest Discrepancy Type:	Not reported
Data Entry Number:	03280795
Was Load Rejected:	BAYONNE 07002
Reason Load Was Rejected:	Not reported
Manifest Number:	NJA5331182
EPA ID:	NJD001787944
Date Shipped:	08/09/2006
TSDF EPA ID:	CAN000000018
Transporter EPA ID:	NYD986969947
Transporter 2 EPA ID:	Not reported
Transporter 3 EPA ID:	Not reported
Transporter 4 EPA ID:	Not reported
Transporter 5 EPA ID:	Not reported
Transporter 6 EPA ID:	Not reported
Transporter 7 EPA ID:	Not reported
Transporter 8 EPA ID:	Not reported
Transporter 9 EPA ID:	Not reported
Transporter 10 EPA ID:	Not reported
Date Trans1 Transported Waste:	08/09/2006
Date Trans2 Transported Waste:	Not reported
Date Trans3 Transported Waste:	Not reported
Date Trans4 Transported Waste:	Not reported
Date Trans5 Transported Waste:	Not reported
Date Trans6 Transported Waste:	Not reported
Date Trans7 Transported Waste:	Not reported
Date Trans8 Transported Waste:	Not reported
Date Trans9 Transported Waste:	Not reported
Date Trans10 Transported Waste:	Not reported
Date TSDF Received Waste:	08/10/2006
TSDF EPA Facility Name:	Not reported
QTY Units:	Not reported
Transporter SEQ ID:	Not reported
Transporter-1 Date:	Not reported
Waste SEQ ID:	Not reported
Waste Type Code 2:	Not reported
Waste Type Code 3:	Not reported
Waste Type Code 4:	Not reported
Waste Type Code 5:	Not reported
Waste Type Code 6:	Not reported
Date Accepted:	Not reported
Manifest Discrepancy Type:	Not reported
Data Entry Number:	03200795
Was Load Rejected:	BAYONNE 07002
Reason Load Was Rejected:	Not reported
Manifest Number:	NJA5019575
EPA ID:	NJD001787944
Date Shipped:	06/14/2005
TSDF EPA ID:	NJD980536593
Transporter EPA ID:	NJD080631369
Transporter 2 EPA ID:	Not reported
Transporter 3 EPA ID:	Not reported
Transporter 4 EPA ID:	Not reported
Transporter 5 EPA ID:	Not reported

AGC PROPERTY A/K/A ICI SUBSITE (Continued) **1000101677**

Transporter 6 EPA ID:	Not reported
Transporter 7 EPA ID:	Not reported
Transporter 8 EPA ID:	Not reported
Transporter 9 EPA ID:	Not reported
Transporter 10 EPA ID:	Not reported
Date Trans1 Transported Waste:	06/14/2005
Date Trans2 Transported Waste:	Not reported
Date Trans3 Transported Waste:	Not reported
Date Trans4 Transported Waste:	Not reported
Date Trans5 Transported Waste:	Not reported
Date Trans6 Transported Waste:	Not reported
Date Trans7 Transported Waste:	Not reported
Date Trans8 Transported Waste:	Not reported
Date Trans9 Transported Waste:	Not reported
Date Trans10 Transported Waste:	Not reported
Date TSDF Received Waste:	06/14/2005
TSDF EPA Facility Name:	Not reported
QTY Units:	Not reported
Transporter SEQ ID:	Not reported
Transporter-1 Date:	Not reported
Waste SEQ ID:	Not reported
Waste Type Code 2:	Not reported
Waste Type Code 3:	Not reported
Waste Type Code 4:	Not reported
Waste Type Code 5:	Not reported
Waste Type Code 6:	Not reported
Date Accepted:	Not reported
Manifest Discrepancy Type:	Not reported
Data Entry Number:	07130525
Was Load Rejected:	BAYONNE 07002
Reason Load Was Rejected:	Not reported

Manifest Number:	000214338VES
EPA ID:	NJD001787944
Date Shipped:	03/21/2008
TSDF EPA ID:	NJD980536593
Transporter EPA ID:	NJD080631369
Transporter 2 EPA ID:	Not reported
Transporter 3 EPA ID:	Not reported
Transporter 4 EPA ID:	Not reported
Transporter 5 EPA ID:	Not reported
Transporter 6 EPA ID:	Not reported
Transporter 7 EPA ID:	Not reported
Transporter 8 EPA ID:	Not reported
Transporter 9 EPA ID:	Not reported
Transporter 10 EPA ID:	Not reported
Date Trans1 Transported Waste:	03/21/2008
Date Trans2 Transported Waste:	Not reported
Date Trans3 Transported Waste:	Not reported
Date Trans4 Transported Waste:	Not reported
Date Trans5 Transported Waste:	Not reported
Date Trans6 Transported Waste:	Not reported
Date Trans7 Transported Waste:	Not reported
Date Trans8 Transported Waste:	Not reported
Date Trans9 Transported Waste:	Not reported
Date Trans10 Transported Waste:	Not reported
Date TSDF Received Waste:	03/21/2008

AGC PROPERTY A/K/A ICI SUBSITE (Continued) **1000101677**

TSDF EPA Facility Name: Not reported
QTY Units: Not reported
Transporter SEQ ID: Not reported
Transporter-1 Date: Not reported
Waste SEQ ID: Not reported
Waste Type Code 2: Not reported
Waste Type Code 3: Not reported
Waste Type Code 4: Not reported
Waste Type Code 5: Not reported
Waste Type Code 6: Not reported
Date Accepted: Not reported
Manifest Discrepancy Type: Not reported
Data Entry Number: Not reported
Was Load Rejected: BAYONNE 07002
Reason Load Was Rejected: Not reported

Waste:
Manifest Year: Not reported
Waste Code: D002
Hand Code: H141
Quantity: 6600 P

Manifest Year: Not reported
Waste Code: D001
Hand Code: H141
Quantity: 60 P

Manifest Year: Not reported
Waste Code: D002
Hand Code: H141
Quantity: 10 P

Manifest Year: Not reported
Waste Code: D001
Hand Code: H141
Quantity: 400 P

Manifest Year: Not reported
Waste Code: D002
Hand Code: H141
Quantity: 3000 P

Manifest Year: Not reported
Waste Code: D001
Hand Code: H141
Quantity: 10 P

Manifest Number: 000439730SKS
EPA ID: NJD001787944
Date Shipped: 06/27/2007
TSDF EPA ID: NJD982270506
Transporter EPA ID: TXR000050930
Transporter 2 EPA ID: Not reported
Transporter 3 EPA ID: Not reported
Transporter 4 EPA ID: Not reported
Transporter 5 EPA ID: Not reported
Transporter 6 EPA ID: Not reported

AGC PROPERTY A/K/A ICI SUBSITE (Continued) **1000101677**

Transporter 7 EPA ID:	Not reported
Transporter 8 EPA ID:	Not reported
Transporter 9 EPA ID:	Not reported
Transporter 10 EPA ID:	Not reported
Date Trans1 Transported Waste:	06/27/2007
Date Trans2 Transported Waste:	Not reported
Date Trans3 Transported Waste:	Not reported
Date Trans4 Transported Waste:	Not reported
Date Trans5 Transported Waste:	Not reported
Date Trans6 Transported Waste:	Not reported
Date Trans7 Transported Waste:	Not reported
Date Trans8 Transported Waste:	Not reported
Date Trans9 Transported Waste:	Not reported
Date Trans10 Transported Waste:	Not reported
Date TSDF Received Waste:	06/28/2007
TSDF EPA Facility Name:	Not reported
QTY Units:	Not reported
Transporter SEQ ID:	Not reported
Transporter-1 Date:	Not reported
Waste SEQ ID:	Not reported
Waste Type Code 2:	Not reported
Waste Type Code 3:	Not reported
Waste Type Code 4:	Not reported
Waste Type Code 5:	Not reported
Waste Type Code 6:	Not reported
Date Accepted:	Not reported
Manifest Discrepancy Type:	Not reported
Data Entry Number:	Not reported
Was Load Rejected:	BAYONNE 07002
Reason Load Was Rejected:	Not reported

Waste:

Manifest Year:	Not reported
Waste Code:	D001
Hand Code:	H14
Quantity:	6 G

Manifest Number:	001229015FLE
EPA ID:	NJD001787944
Date Shipped:	01/08/2008
TSDF EPA ID:	NJD002385730
Transporter EPA ID:	NJD071629976
Transporter 2 EPA ID:	Not reported
Transporter 3 EPA ID:	Not reported
Transporter 4 EPA ID:	Not reported
Transporter 5 EPA ID:	Not reported
Transporter 6 EPA ID:	Not reported
Transporter 7 EPA ID:	Not reported
Transporter 8 EPA ID:	Not reported
Transporter 9 EPA ID:	Not reported
Transporter 10 EPA ID:	Not reported
Date Trans1 Transported Waste:	01/08/2008
Date Trans2 Transported Waste:	Not reported
Date Trans3 Transported Waste:	Not reported
Date Trans4 Transported Waste:	Not reported
Date Trans5 Transported Waste:	Not reported
Date Trans6 Transported Waste:	Not reported

AGC PROPERTY A/K/A ICI SUBSITE (Continued) **1000101677**

Date Trans7 Transported Waste:	Not reported
Date Trans8 Transported Waste:	Not reported
Date Trans9 Transported Waste:	Not reported
Date Trans10 Transported Waste:	Not reported
Date TSDF Received Waste:	01/08/2008
TSDF EPA Facility Name:	Not reported
QTY Units:	Not reported
Transporter SEQ ID:	Not reported
Transporter-1 Date:	Not reported
Waste SEQ ID:	Not reported
Waste Type Code 2:	Not reported
Waste Type Code 3:	Not reported
Waste Type Code 4:	Not reported
Waste Type Code 5:	Not reported
Waste Type Code 6:	Not reported
Date Accepted:	Not reported
Manifest Discrepancy Type:	Not reported
Data Entry Number:	Not reported
Was Load Rejected:	BAYONNE 07002
Reason Load Was Rejected:	Not reported

Waste:

Manifest Year:	Not reported
Waste Code:	D002
Hand Code:	H129
Quantity:	1900 G

Manifest Number:	000309693SKS
EPA ID:	NJD001787944
Date Shipped:	05/15/2007
TSDF EPA ID:	NJD982270506
Transporter EPA ID:	TXR000050930
Transporter 2 EPA ID:	Not reported
Transporter 3 EPA ID:	Not reported
Transporter 4 EPA ID:	Not reported
Transporter 5 EPA ID:	Not reported
Transporter 6 EPA ID:	Not reported
Transporter 7 EPA ID:	Not reported
Transporter 8 EPA ID:	Not reported
Transporter 9 EPA ID:	Not reported
Transporter 10 EPA ID:	Not reported
Date Trans1 Transported Waste:	05/15/2007
Date Trans2 Transported Waste:	Not reported
Date Trans3 Transported Waste:	Not reported
Date Trans4 Transported Waste:	Not reported
Date Trans5 Transported Waste:	Not reported
Date Trans6 Transported Waste:	Not reported
Date Trans7 Transported Waste:	Not reported
Date Trans8 Transported Waste:	Not reported
Date Trans9 Transported Waste:	Not reported
Date Trans10 Transported Waste:	Not reported
Date TSDF Received Waste:	05/17/2007
TSDF EPA Facility Name:	Not reported
QTY Units:	Not reported
Transporter SEQ ID:	Not reported
Transporter-1 Date:	Not reported
Waste SEQ ID:	Not reported

AGC PROPERTY A/K/A ICI SUBSITE (Continued) **1000101677**

Waste Type Code 2:	Not reported
Waste Type Code 3:	Not reported
Waste Type Code 4:	Not reported
Waste Type Code 5:	Not reported
Waste Type Code 6:	Not reported
Date Accepted:	Not reported
Manifest Discrepancy Type:	Not reported
Data Entry Number:	Not reported
Was Load Rejected:	BAYONNE 07002
Reason Load Was Rejected:	Not reported

Waste:

Manifest Year:	Not reported
Waste Code:	D001
Hand Code:	H14
Quantity:	6 G

Manifest Number:	NYC7358387
EPA ID:	NJD001787944
Date Shipped:	07/07/2004
TSDF EPA ID:	NYD000708198
Transporter EPA ID:	TXR000050930
Transporter 2 EPA ID:	Not reported
Transporter 3 EPA ID:	Not reported
Transporter 4 EPA ID:	Not reported
Transporter 5 EPA ID:	Not reported
Transporter 6 EPA ID:	Not reported
Transporter 7 EPA ID:	Not reported
Transporter 8 EPA ID:	Not reported
Transporter 9 EPA ID:	Not reported
Transporter 10 EPA ID:	Not reported
Date Trans1 Transported Waste:	07/07/2004
Date Trans2 Transported Waste:	Not reported
Date Trans3 Transported Waste:	Not reported
Date Trans4 Transported Waste:	Not reported
Date Trans5 Transported Waste:	Not reported
Date Trans6 Transported Waste:	Not reported
Date Trans7 Transported Waste:	Not reported
Date Trans8 Transported Waste:	Not reported
Date Trans9 Transported Waste:	Not reported
Date Trans10 Transported Waste:	Not reported
Date TSDF Received Waste:	07/13/2004
TSDF EPA Facility Name:	Not reported
QTY Units:	Not reported
Transporter SEQ ID:	Not reported
Transporter-1 Date:	Not reported
Waste SEQ ID:	Not reported
Waste Type Code 2:	Not reported
Waste Type Code 3:	Not reported
Waste Type Code 4:	Not reported
Waste Type Code 5:	Not reported
Waste Type Code 6:	Not reported
Date Accepted:	Not reported
Manifest Discrepancy Type:	Not reported
Data Entry Number:	10280421
Was Load Rejected:	BAYONNE 07002
Reason Load Was Rejected:	Not reported

AGC PROPERTY A/K/A ICI SUBSITE (Continued) **1000101677**

Manifest Number:	NJA5018259
EPA ID:	NJD001787944
Date Shipped:	08/02/2004
TSDF EPA ID:	NYD980756415
Transporter EPA ID:	NJD054126164
Transporter 2 EPA ID:	Not reported
Transporter 3 EPA ID:	Not reported
Transporter 4 EPA ID:	Not reported
Transporter 5 EPA ID:	Not reported
Transporter 6 EPA ID:	Not reported
Transporter 7 EPA ID:	Not reported
Transporter 8 EPA ID:	Not reported
Transporter 9 EPA ID:	Not reported
Transporter 10 EPA ID:	Not reported
Date Trans1 Transported Waste:	08/02/2004
Date Trans2 Transported Waste:	Not reported
Date Trans3 Transported Waste:	Not reported
Date Trans4 Transported Waste:	Not reported
Date Trans5 Transported Waste:	Not reported
Date Trans6 Transported Waste:	Not reported
Date Trans7 Transported Waste:	Not reported
Date Trans8 Transported Waste:	Not reported
Date Trans9 Transported Waste:	Not reported
Date Trans10 Transported Waste:	Not reported
Date TSDF Received Waste:	08/03/2004
TSDF EPA Facility Name:	Not reported
QTY Units:	Not reported
Transporter SEQ ID:	Not reported
Transporter-1 Date:	Not reported
Waste SEQ ID:	Not reported
Waste Type Code 2:	Not reported
Waste Type Code 3:	Not reported
Waste Type Code 4:	Not reported
Waste Type Code 5:	Not reported
Waste Type Code 6:	Not reported
Date Accepted:	Not reported
Manifest Discrepancy Type:	Not reported
Data Entry Number:	09230422
Was Load Rejected:	BAYONNE 07002
Reason Load Was Rejected:	Not reported

Manifest Number:	NJA5204892
EPA ID:	NJD001787944
Date Shipped:	11/04/2004
TSDF EPA ID:	OHD000724153
Transporter EPA ID:	NJD071629976
Transporter 2 EPA ID:	Not reported
Transporter 3 EPA ID:	Not reported
Transporter 4 EPA ID:	Not reported
Transporter 5 EPA ID:	Not reported
Transporter 6 EPA ID:	Not reported
Transporter 7 EPA ID:	Not reported
Transporter 8 EPA ID:	Not reported
Transporter 9 EPA ID:	Not reported
Transporter 10 EPA ID:	Not reported
Date Trans1 Transported Waste:	11/04/2004
Date Trans2 Transported Waste:	Not reported

AGC PROPERTY A/K/A ICI SUBSITE (Continued) **1000101677**

Date Trans3 Transported Waste:	Not reported
Date Trans4 Transported Waste:	Not reported
Date Trans5 Transported Waste:	Not reported
Date Trans6 Transported Waste:	Not reported
Date Trans7 Transported Waste:	Not reported
Date Trans8 Transported Waste:	Not reported
Date Trans9 Transported Waste:	Not reported
Date Trans10 Transported Waste:	Not reported
Date TSDF Received Waste:	11/05/2004
TSDF EPA Facility Name:	Not reported
QTY Units:	Not reported
Transporter SEQ ID:	Not reported
Transporter-1 Date:	Not reported
Waste SEQ ID:	Not reported
Waste Type Code 2:	Not reported
Waste Type Code 3:	Not reported
Waste Type Code 4:	Not reported
Waste Type Code 5:	Not reported
Waste Type Code 6:	Not reported
Date Accepted:	Not reported
Manifest Discrepancy Type:	Not reported
Data Entry Number:	01110522
Was Load Rejected:	BAYONNE 07002
Reason Load Was Rejected:	Not reported

Manifest Number:	NJA5332000
EPA ID:	NJD001787944
Date Shipped:	06/15/2006
TSDF EPA ID:	CAN000000018
Transporter EPA ID:	NYD986969947
Transporter 2 EPA ID:	Not reported
Transporter 3 EPA ID:	Not reported
Transporter 4 EPA ID:	Not reported
Transporter 5 EPA ID:	Not reported
Transporter 6 EPA ID:	Not reported
Transporter 7 EPA ID:	Not reported
Transporter 8 EPA ID:	Not reported
Transporter 9 EPA ID:	Not reported
Transporter 10 EPA ID:	Not reported
Date Trans1 Transported Waste:	06/15/2006
Date Trans2 Transported Waste:	Not reported
Date Trans3 Transported Waste:	Not reported
Date Trans4 Transported Waste:	Not reported
Date Trans5 Transported Waste:	Not reported
Date Trans6 Transported Waste:	Not reported
Date Trans7 Transported Waste:	Not reported
Date Trans8 Transported Waste:	Not reported
Date Trans9 Transported Waste:	Not reported
Date Trans10 Transported Waste:	Not reported
Date TSDF Received Waste:	06/16/2006
TSDF EPA Facility Name:	Not reported
QTY Units:	Not reported
Transporter SEQ ID:	Not reported
Transporter-1 Date:	Not reported
Waste SEQ ID:	Not reported
Waste Type Code 2:	Not reported
Waste Type Code 3:	Not reported

AGC PROPERTY A/K/A ICI SUBSITE (Continued) **1000101677**

Waste Type Code 4:	Not reported
Waste Type Code 5:	Not reported
Waste Type Code 6:	Not reported
Date Accepted:	Not reported
Manifest Discrepancy Type:	Not reported
Data Entry Number:	03280795
Was Load Rejected:	BAYONNE 07002
Reason Load Was Rejected:	Not reported
Manifest Number:	NJA5332025
EPA ID:	NJD001787944
Date Shipped:	06/27/2006
TSDF EPA ID:	CAN000000018
Transporter EPA ID:	NYD986969947
Transporter 2 EPA ID:	Not reported
Transporter 3 EPA ID:	Not reported
Transporter 4 EPA ID:	Not reported
Transporter 5 EPA ID:	Not reported
Transporter 6 EPA ID:	Not reported
Transporter 7 EPA ID:	Not reported
Transporter 8 EPA ID:	Not reported
Transporter 9 EPA ID:	Not reported
Transporter 10 EPA ID:	Not reported
Date Trans1 Transported Waste:	06/27/2006
Date Trans2 Transported Waste:	Not reported
Date Trans3 Transported Waste:	Not reported
Date Trans4 Transported Waste:	Not reported
Date Trans5 Transported Waste:	Not reported
Date Trans6 Transported Waste:	Not reported
Date Trans7 Transported Waste:	Not reported
Date Trans8 Transported Waste:	Not reported
Date Trans9 Transported Waste:	Not reported
Date Trans10 Transported Waste:	Not reported
Date TSDF Received Waste:	06/28/2006
TSDF EPA Facility Name:	Not reported
QTY Units:	Not reported
Transporter SEQ ID:	Not reported
Transporter-1 Date:	Not reported
Waste SEQ ID:	Not reported
Waste Type Code 2:	Not reported
Waste Type Code 3:	Not reported
Waste Type Code 4:	Not reported
Waste Type Code 5:	Not reported
Waste Type Code 6:	Not reported
Date Accepted:	Not reported
Manifest Discrepancy Type:	Not reported
Data Entry Number:	03280795
Was Load Rejected:	BAYONNE 07002
Reason Load Was Rejected:	Not reported
Manifest Number:	NJA5331874
EPA ID:	NJD001787944
Date Shipped:	07/24/2006
TSDF EPA ID:	CAN000000018
Transporter EPA ID:	NYD986969947
Transporter 2 EPA ID:	Not reported
Transporter 3 EPA ID:	Not reported

AGC PROPERTY A/K/A ICI SUBSITE (Continued) **1000101677**

Transporter 4 EPA ID:	Not reported
Transporter 5 EPA ID:	Not reported
Transporter 6 EPA ID:	Not reported
Transporter 7 EPA ID:	Not reported
Transporter 8 EPA ID:	Not reported
Transporter 9 EPA ID:	Not reported
Transporter 10 EPA ID:	Not reported
Date Trans1 Transported Waste:	07/24/2006
Date Trans2 Transported Waste:	Not reported
Date Trans3 Transported Waste:	Not reported
Date Trans4 Transported Waste:	Not reported
Date Trans5 Transported Waste:	Not reported
Date Trans6 Transported Waste:	Not reported
Date Trans7 Transported Waste:	Not reported
Date Trans8 Transported Waste:	Not reported
Date Trans9 Transported Waste:	Not reported
Date Trans10 Transported Waste:	Not reported
Date TSDF Received Waste:	07/25/2006
TSDF EPA Facility Name:	Not reported
QTY Units:	Not reported
Transporter SEQ ID:	Not reported
Transporter-1 Date:	Not reported
Waste SEQ ID:	Not reported
Waste Type Code 2:	Not reported
Waste Type Code 3:	Not reported
Waste Type Code 4:	Not reported
Waste Type Code 5:	Not reported
Waste Type Code 6:	Not reported
Date Accepted:	Not reported
Manifest Discrepancy Type:	Not reported
Data Entry Number:	03280795
Was Load Rejected:	BAYONNE 07002
Reason Load Was Rejected:	Not reported

Manifest Number:	NJA5331889
EPA ID:	NJD001787944
Date Shipped:	07/31/2006
TSDF EPA ID:	CAN000000018
Transporter EPA ID:	NYD986969947
Transporter 2 EPA ID:	Not reported
Transporter 3 EPA ID:	Not reported
Transporter 4 EPA ID:	Not reported
Transporter 5 EPA ID:	Not reported
Transporter 6 EPA ID:	Not reported
Transporter 7 EPA ID:	Not reported
Transporter 8 EPA ID:	Not reported
Transporter 9 EPA ID:	Not reported
Transporter 10 EPA ID:	Not reported
Date Trans1 Transported Waste:	07/31/2006
Date Trans2 Transported Waste:	Not reported
Date Trans3 Transported Waste:	Not reported
Date Trans4 Transported Waste:	Not reported
Date Trans5 Transported Waste:	Not reported
Date Trans6 Transported Waste:	Not reported
Date Trans7 Transported Waste:	Not reported
Date Trans8 Transported Waste:	Not reported
Date Trans9 Transported Waste:	Not reported

AGC PROPERTY A/K/A ICI SUBSITE (Continued) **1000101677**

Date Trans10 Transported Waste:	Not reported
Date TSDF Received Waste:	08/01/2006
TSDF EPA Facility Name:	Not reported
QTY Units:	Not reported
Transporter SEQ ID:	Not reported
Transporter-1 Date:	Not reported
Waste SEQ ID:	Not reported
Waste Type Code 2:	Not reported
Waste Type Code 3:	Not reported
Waste Type Code 4:	Not reported
Waste Type Code 5:	Not reported
Waste Type Code 6:	Not reported
Date Accepted:	Not reported
Manifest Discrepancy Type:	Not reported
Data Entry Number:	03280795
Was Load Rejected:	BAYONNE 07002
Reason Load Was Rejected:	Not reported

Manifest Number:	NJA5331189
EPA ID:	NJD001787944
Date Shipped:	08/09/2006
TSDF EPA ID:	CAN000000018
Transporter EPA ID:	NYD986969947
Transporter 2 EPA ID:	Not reported
Transporter 3 EPA ID:	Not reported
Transporter 4 EPA ID:	Not reported
Transporter 5 EPA ID:	Not reported
Transporter 6 EPA ID:	Not reported
Transporter 7 EPA ID:	Not reported
Transporter 8 EPA ID:	Not reported
Transporter 9 EPA ID:	Not reported
Transporter 10 EPA ID:	Not reported
Date Trans1 Transported Waste:	08/09/2006
Date Trans2 Transported Waste:	Not reported
Date Trans3 Transported Waste:	Not reported
Date Trans4 Transported Waste:	Not reported
Date Trans5 Transported Waste:	Not reported
Date Trans6 Transported Waste:	Not reported
Date Trans7 Transported Waste:	Not reported
Date Trans8 Transported Waste:	Not reported
Date Trans9 Transported Waste:	Not reported
Date Trans10 Transported Waste:	Not reported
Date TSDF Received Waste:	08/10/2006
TSDF EPA Facility Name:	Not reported
QTY Units:	Not reported
Transporter SEQ ID:	Not reported
Transporter-1 Date:	Not reported
Waste SEQ ID:	Not reported
Waste Type Code 2:	Not reported
Waste Type Code 3:	Not reported
Waste Type Code 4:	Not reported
Waste Type Code 5:	Not reported
Waste Type Code 6:	Not reported
Date Accepted:	Not reported
Manifest Discrepancy Type:	Not reported
Data Entry Number:	03260795
Was Load Rejected:	BAYONNE 07002

AGC PROPERTY A/K/A ICI SUBSITE (Continued) **1000101677**

Reason Load Was Rejected:	Not reported
Manifest Number:	NJA5331190
EPA ID:	NJD001787944
Date Shipped:	08/09/2006
TSDF EPA ID:	CAN000000018
Transporter EPA ID:	NYD986969947
Transporter 2 EPA ID:	Not reported
Transporter 3 EPA ID:	Not reported
Transporter 4 EPA ID:	Not reported
Transporter 5 EPA ID:	Not reported
Transporter 6 EPA ID:	Not reported
Transporter 7 EPA ID:	Not reported
Transporter 8 EPA ID:	Not reported
Transporter 9 EPA ID:	Not reported
Transporter 10 EPA ID:	Not reported
Date Trans1 Transported Waste:	08/09/2006
Date Trans2 Transported Waste:	Not reported
Date Trans3 Transported Waste:	Not reported
Date Trans4 Transported Waste:	Not reported
Date Trans5 Transported Waste:	Not reported
Date Trans6 Transported Waste:	Not reported
Date Trans7 Transported Waste:	Not reported
Date Trans8 Transported Waste:	Not reported
Date Trans9 Transported Waste:	Not reported
Date Trans10 Transported Waste:	Not reported
Date TSDF Received Waste:	08/10/2006
TSDF EPA Facility Name:	Not reported
QTY Units:	Not reported
Transporter SEQ ID:	Not reported
Transporter-1 Date:	Not reported
Waste SEQ ID:	Not reported
Waste Type Code 2:	Not reported
Waste Type Code 3:	Not reported
Waste Type Code 4:	Not reported
Waste Type Code 5:	Not reported
Waste Type Code 6:	Not reported
Date Accepted:	Not reported
Manifest Discrepancy Type:	Not reported
Data Entry Number:	03260795
Was Load Rejected:	BAYONNE 07002
Reason Load Was Rejected:	Not reported
Manifest Number:	NJA5331487
EPA ID:	NJD001787944
Date Shipped:	08/09/2006
TSDF EPA ID:	CAN000000018
Transporter EPA ID:	NYD986969947
Transporter 2 EPA ID:	Not reported
Transporter 3 EPA ID:	Not reported
Transporter 4 EPA ID:	Not reported
Transporter 5 EPA ID:	Not reported
Transporter 6 EPA ID:	Not reported
Transporter 7 EPA ID:	Not reported
Transporter 8 EPA ID:	Not reported
Transporter 9 EPA ID:	Not reported
Transporter 10 EPA ID:	Not reported

AGC PROPERTY A/K/A ICI SUBSITE (Continued) **1000101677**

Date Trans1 Transported Waste:	08/09/2006
Date Trans2 Transported Waste:	Not reported
Date Trans3 Transported Waste:	Not reported
Date Trans4 Transported Waste:	Not reported
Date Trans5 Transported Waste:	Not reported
Date Trans6 Transported Waste:	Not reported
Date Trans7 Transported Waste:	Not reported
Date Trans8 Transported Waste:	Not reported
Date Trans9 Transported Waste:	Not reported
Date Trans10 Transported Waste:	Not reported
Date TSDF Received Waste:	08/10/2006
TSDF EPA Facility Name:	Not reported
QTY Units:	Not reported
Transporter SEQ ID:	Not reported
Transporter-1 Date:	Not reported
Waste SEQ ID:	Not reported
Waste Type Code 2:	Not reported
Waste Type Code 3:	Not reported
Waste Type Code 4:	Not reported
Waste Type Code 5:	Not reported
Waste Type Code 6:	Not reported
Date Accepted:	Not reported
Manifest Discrepancy Type:	Not reported
Data Entry Number:	03260795
Was Load Rejected:	BAYONNE 07002
Reason Load Was Rejected:	Not reported

NY MANIFEST:

Name:	ICI AMERICAS
Address:	229 E 22ND ST
City,State,Zip:	BAYONNE, NJ 07002
Country:	USA
EPA ID:	NJD001787944
Facility Status:	Not reported
Location Address 1:	229 EAST 22ND STREET
Code:	BP
Location Address 2:	Not reported
Total Tanks:	Not reported
Location City:	BAYONNE
Location State:	NJ
Location Zip:	07002
Location Zip 4:	Not reported

NY MANIFEST:

EPAID:	NJD001787944
Mailing Name:	ICI AMERICAS
Mailing Contact:	ICI AMERICAS
Mailing Address 1:	229 EAST 22ND
Mailing Address 2:	Not reported
Mailing City:	BAYONNE
Mailing State:	NJ
Mailing Zip:	07002
Mailing Zip 4:	Not reported
Mailing Country:	USA
Mailing Phone:	2018588909

AGC PROPERTY A/K/A ICI SUBSITE (Continued) **1000101677**

NY MANIFEST:

Document ID:	NYC7826747
Manifest Status:	Not reported
seq:	01
Year:	2006
Trans1 State ID:	TXR000050930
Trans2 State ID:	Not reported
Generator Ship Date:	07/28/2006
Trans1 Recv Date:	07/28/2006
Trans2 Recv Date:	Not reported
TSD Site Recv Date:	08/01/2006
Part A Recv Date:	Not reported
Part B Recv Date:	Not reported
Generator EPA ID:	NJD001787944
Trans1 EPA ID:	NY71606JF
Trans2 EPA ID:	Not reported
TSDF ID 1:	NYD000708198
TSDF ID 2:	Not reported
Manifest Tracking Number:	Not reported
Import Indicator:	Not reported
Export Indicator:	Not reported
Discr Quantity Indicator:	Not reported
Discr Type Indicator:	Not reported
Discr Residue Indicator:	Not reported
Discr Partial Reject Indicator:	Not reported
Discr Full Reject Indicator:	Not reported
Manifest Ref Number:	Not reported
Alt Facility RCRA ID:	Not reported
Alt Facility Sign Date:	Not reported
MGMT Method Type Code:	Not reported
Waste Code:	D001 - NON-LISTED IGNITABLE WASTES
Waste Code:	Not reported
Waste Code:	Not reported
Waste Code:	Not reported
Waste Code:	Not reported
Waste Code:	Not reported
Quantity:	00007
Units:	G - Gallons (liquids only)* (8.3 pounds)
Number of Containers:	001
Container Type:	DM - Metal drums, barrels
Handling Method:	R Material recovery of more than 75 percent of the total material.
Specific Gravity:	01.00

Click this hyperlink while viewing on your computer to access
-1 additional NY MANIFEST: record(s) in the EDR Site Report.

GM942 **186 EAST 22ND STREET** **NJ SHWS** **S120663180**
North **186 E 22ND ST** **N/A**
1/2-1 **BAYONNE CITY, NJ**
0.948 mi.
5003 ft. **Site 1 of 3 in cluster GM**

Actual:
11 ft.

Focus Map:
2

SHWS:

Name:	186 EAST 22ND STREET
Address:	186 E 22ND ST
City,State,Zip:	BAYONNE CITY, NJ

186 EAST 22ND STREET (Continued) **S120663180**

Site ID: 585842
Status: Active
Home Owner: No
PI Number: 734110

Detail As Of April 2012:
X Coord Site: Not reported
X Coord PI: Not reported
Y Coord Site: Not reported
Y Coord PI: Not reported

943
NNW
1/2-1
0.950 mi.
5018 ft.

44 WEST 7TH STREET **NJ SHWS** **S118965918**
44 W 7TH ST **N/A**
BAYONNE, NJ 07002

Actual:
29 ft.

Focus Map:
2

SHWS:
Name: 44 WEST 7TH STREET
Address: 44 W 7TH ST
City,State,Zip: BAYONNE CITY, NJ
Site ID: 593557
Status: Closed
Home Owner: Yes
PI Number: 745566

Detail As Of April 2012:
X Coord Site: Not reported
X Coord PI: Not reported
Y Coord Site: Not reported
Y Coord PI: Not reported

944
NW
1/2-1
0.954 mi.
5039 ft.

PLATTY KILL MANOR **NJ SHWS** **S107913905**
51 AVE E **N/A**
BAYONNE CITY, NJ

Actual:
19 ft.

Focus Map:
2

SHWS:
Name: PLATTY KILL MANOR
Address: 51 AVE E
City,State,Zip: BAYONNE CITY, NJ
Site ID: 7619
Status: Closed
Home Owner: Yes
PI Number: 483219

Detail As Of April 2012:
X Coord Site: Not reported
X Coord PI: Not reported
Y Coord Site: Not reported
Y Coord PI: Not reported

GM945 **BUBNIS PROPERTIES** **NJ SHWS** **S108255256**
North **197 E 22ND ST** **NJ ENG CONTROLS** **N/A**
1/2-1 **BAYONNE CITY, NJ 07002** **NJ VCP**
0.960 mi. **NJ BROWNFIELDS**
5067 ft. **Site 2 of 3 in cluster GM**

Actual:
10 ft.

Focus Map:
2

SHWS:

Name:	BUBNIS PROPERTIES
Address:	197 E 22ND ST
City,State,Zip:	BAYONNE CITY, NJ
Site ID:	224495
Status:	Closed
Home Owner:	No
PI Number:	293032

Detail As Of April 2012:

X Coord Site:	Not reported
X Coord PI:	Not reported
Y Coord Site:	Not reported
Y Coord PI:	Not reported

NJ ENGINEERING CONTROLS:

Site ID:	224495
Pi Number:	293032
PI Name:	BUBNIS PROPERTIES
Owner Name:	,
DER Filed Date:	12/22/2011
DER Lifted Date:	02/08/2017
Der Deed Usage (si):	Restricted
Deed Specific Requirement:	Not reported
Deeds Parameter Desc:	Not reported
Deeds Depth:	Not reported
Comments:	Not reported

VCP:

Incident Number:	Not reported
MOA Execution Date:	10/03/2006
Type Of Vcp File:	CURRENT
Pi Number:	293032
Case Type(Case Type):	MOA
Case Contact: Department	Not reported
Case Contact Name:	MICHAEL O'CONNOR
Case Contact: Organization	BAYONNE ECONOMIC DEV CORP
Case Contact: Address: Line1	630 AVE C
Case Contact: Address: Line2	ROOM 4A
Case Contact: Address: Line3	Not reported
Case Contact City,St,Zip:	Bayonne, NJ 07002

BROWNFIELDS:

Name:	BAYONNE INDUSTRIES/BAYONNE BLOCK
Address:	197 E 22ND ST
City,State,Zip:	BAYONNE CITY, BAYONNE CITY 07002
Price:	Not reported
Assessed Value:	$250,000 to $1,000,000
Property Size:	1 ? 2
Annual Taxes:	Not reported
Representative Address:	Not reported
Representative City/State/Zip:	Not reported

BUBNIS PROPERTIES (Continued) **S108255256**

Submitter Name:	Not reported
Submitter Address1:	Not reported
Submitter Address2:	Not reported
Submitter City:	Not reported
Submitter State:	Not reported
Submitter Zip:	Not reported
Submitter Email:	Not reported
Submitter Phone:	Not reported
Transaction Type:	Not reported
Transfer Type:	Not reported
Site Number:	2671
X Coordinate:	600636.58
Y Coordinate:	665263.582
Coord:	600636.588:665263.582
AutoID:	Not reported
Ownership Type:	Private
Ownership:	Corporation
PStatus:	Nominated
PI Number:	Not reported
Owner Name:	ROBERT & DONNA BUBNIS
Owner Address + Owner Street:	103 EAST 25TH ST
Owner City:	BAYONNE
Owner State:	NJ
Owner Zip Code:	07002
Owner County:	Not reported
Owner Phone:	9999999999
Owner Fax:	9999999999
Owner Email:	njbrownfields@njra.state.nj.us
Owner Organization:	BUBNIS, ROBERT & DONNA
Authorized Representative:	.
Auth Rep Relation to Owner:	.
Municipal Contact Name:	Dee Dee Bottino
Municipal Contact Street:	630 AVENUE C
Municipal Contact City:	BAYONNE
Municipal Contact State:	NJ
Municipal Contact Zip Code:	07002
Municipal Contact Phone:	2018586357
Municipal Contact Fax:	9999999999
Municipal Contact Email:	njbrownfields@njra.state.nj.us
Department:	Not reported
Municipal Contact Title:	Not reported
Contact Relation to Owner:	Not reported
Current Zoning:	Mixed Use
Proposed Zoning:	Not reported
Copy of Title Insurance:	Not reported
Block:	452
Lot:	3
Development Plan Completed:	Unknown
Market Study Completed:	Unknown
Current Activity:	Under used (not fully used)
Current Operations:	Not reported
Prior Operations:	Not reported
Deed Restrictions:	No
Easements:	Unknown
Buildings:	0
Condition of Buildings:	Not reported
Square Footage:	Not reported

BUBNIS PROPERTIES (Continued) **S108255256**

Total Buildable Space:	Not reported
Lease Price:	Not reported
Tax Certificate:	No
Tax Lien:	Unknown
Other Liens/Judgements:	Unknown
Traffic Study:	Unknown
Road Access:	Not reported
Waterfront Access:	Unknown
Airport Access:	Unknown
Public Transportation Access:	Unknown
Major Highway Name:	Not reported
Major Highway Interchange:	Not reported
Major Highway Miles Away:	Not reported
Local Highway Name:	Not reported
Local Highway Interchange:	Not reported
Local Highway Miles Away:	Not reported
Rail Type:	Not reported
Rail Name:	Not reported
Rail Station:	Not reported
Rail Miles Away:	Not reported
Public Water:	Yes
Electric:	Yes
Gas:	Yes
Public Sewer:	Yes
Telephone:	Unknown
Cable:	Unknown
Fiber Optics:	Unknown
Wetlands:	Unknown
Sensitive Ecosystems/Habitats:	Unknown
Endangered Species:	Unknown
Historic/Archeological Site:	Unknown
100 Year Flood Plain:	Unknown
500 Year Flood Plain:	Unknown
Environmental Report Copies:	Unknown
List Containing Site:	Not reported
Preliminary Assessment:	Unknown
Site Investigation:	Unknown
Remedial Investigation:	Unknown
Remedial Action Workplan:	Unknown
Voluntary Cleanup Program:	Unknown
Environmental Litigation:	Unknown
Remediation In Progress:	Unknown
Remediation Estimated Complete Date:	Not reported
Regulatory sign-off:	Unknown
Regulatory Sign-Off Description:	Not reported
Other Incentives:	No
Low Interest Rates:	No
HDSRF Grants:	No
TIF:	No
HDSRF Loans:	No
USA Loans:	No
USA Grants:	No
Designated Redevelopment Area:	No
Environmental Opportunity Zone:	No
Tax Rebate or Abatement:	No
Empowerment Zone (Federal):	No
Urban Coordinating Council Neighborhood:	No

BUBNIS PROPERTIES (Continued) **S108255256**

Enterprise Community (Federal):	No
Urban Enterprise Zone:	No
Additional Comments:	Not reported
County_int_FK:	9
Municipality_int_FK:	247
Planning Area Designation:	Planning Area 1
Authorized Representative Email:	Not reported
Authorized Representative Phone:	9999999999
General Comments:	Coming Soon...

GM946 **QUICKCHEK CORP #16** **NJ SHWS** **S118696389**
North **195 E 22ND ST** **N/A**
1/2-1 **BAYONNE CITY, NJ**
0.966 mi.
5101 ft. **Site 3 of 3 in cluster GM**

Actual:
10 ft.

Focus Map:
2

SHWS:

Name:	QUICKCHEK CORP #16
Address:	195 E 22ND ST
City,State,Zip:	BAYONNE CITY, NJ
Site ID:	124368
Status:	Active
Home Owner:	No
PI Number:	249710

Detail As Of April 2012:

X Coord Site:	Not reported
X Coord PI:	Not reported
Y Coord Site:	Not reported
Y Coord PI:	Not reported

---

947 **BROADWAY SERVICE STATION INC** **NJ SHWS** **S123564961**
NNW **218 222 BROADWAY** **N/A**
1/2-1 **BAYONNE CITY, NJ**
0.966 mi.
5102 ft.

Actual:
31 ft.

Focus Map:
2

SHWS:

Name:	BROADWAY SERVICE STATION INC
Address:	218 222 BROADWAY
City,State,Zip:	BAYONNE CITY, NJ
Site ID:	7686
Status:	Closed
Home Owner:	No
PI Number:	032960

Detail As Of April 2012:

X Coord Site:	Not reported
X Coord PI:	Not reported
Y Coord Site:	Not reported
Y Coord PI:	Not reported

GN948 **160 E 22ND TERMINAL LLC** **NJ SHWS** **S123813607**
North **157 160 E 22ND ST** **N/A**
1/2-1 **BAYONNE CITY, NJ**
0.971 mi.
5126 ft. **Site 1 of 2 in cluster GN**

Actual:
9 ft.

Focus Map:
2

SHWS:

Name:	160 E 22ND TERMINAL LLC
Address:	157 160 E 22ND ST
City,State,Zip:	BAYONNE CITY, NJ
Site ID:	7676
Status:	Active
Home Owner:	No
PI Number:	702382

Detail As Of April 2012:

X Coord Site:	Not reported
X Coord PI:	Not reported
Y Coord Site:	Not reported
Y Coord PI:	Not reported

GO949 **86 SEVENTH STREET** **NJ SHWS** **S108518911**
North **86 7TH ST** **NJ VCP** **N/A**
1/2-1 **BAYONNE CITY, NJ 07002**
0.971 mi.
5126 ft. **Site 1 of 2 in cluster GO**

Actual:
28 ft.

Focus Map:
2

SHWS:

Name:	86 SEVENTH STREET
Address:	86 7TH ST
City,State,Zip:	BAYONNE CITY, NJ
Site ID:	342551
Status:	Closed
Home Owner:	No
PI Number:	423645

Detail As Of April 2012:

X Coord Site:	594249
X Coord PI:	Not reported
Y Coord Site:	663076
Y Coord PI:	Not reported

VCP:

Incident Number:	06-12-21-1151-08
MOA Execution Date:	04/03/2007
Type Of Vcp File:	CURRENT
Pi Number:	423645
Case Type(Case Type):	MOA
Case Contact: Department	Not reported
Case Contact Name:	GARY ZIELINSKI
Case Contact: Organization	Not reported
Case Contact: Address: Line1	23 WITTE RD
Case Contact: Address: Line2	Not reported
Case Contact: Address: Line3	Not reported
Case Contact City,St,Zip:	Hewitt, NJ 07421

950 NW 1/2-1 0.974 mi. 5142 ft. | **BAYONNE GAS STATION**
17 AVE E
BAYONNE CITY, NJ 07002 | **NJ SHWS NJ UST** | **U000367959 N/A**

Actual: 24 ft.

Focus Map: 2

SHWS:

Name:	BAYONNE GAS STATION
Address:	17 AVE E
City,State,Zip:	BAYONNE CITY, NJ
Site ID:	7730
Status:	Closed
Home Owner:	No
PI Number:	025839

Detail As Of April 2012:

X Coord Site:	Not reported
X Coord PI:	Not reported
Y Coord Site:	Not reported
Y Coord PI:	Not reported

UST:

Facility ID:	025839

Contact:

Owner Name:	ILYA SHLAKMAN
Organization:	BAYONNE OPERATING INC
Contact Type(UST Reg):	Facility Operator
Contact Address (UST Reg):	17 AVE E
Contact Address 2 (UST Reg):	Not reported
Conact City,St,Zip (UST Reg):	Bayonne, NJ 07002

Owner Name:	ILYA SHLAKMAN
Organization:	PEI HOLDINGS CO INC
Contact Type(UST Reg):	Tank Owner
Contact Address (UST Reg):	1880 STATE RT 35
Contact Address 2 (UST Reg):	2ND FL
Conact City,St,Zip (UST Reg):	South Amboy, NJ 08879

Tanks:

Tank Id:	TANK-1
Tank Number:	C1
Tank Status:	**Removed**
Tank Status Date:	05/10/1993
Install Date:	01/01/1961
Tank Contents:	Waste Oil
Tank Size:	550
Tank Compliance:	No
Overfill:	No
Compliance Monitoring?:	No
Overfill Protection:	No
Spill Containment:	No
Tank Wellhead Protection:	Not reported
Tank/Pipe Construction Type:	Tank Bare steel
Tank/Pipe Construction Type:	Pipe Other
Tank/Pipe Monitor:	Pipe None
Tank/Pipe Monitor:	Tank None

BAYONNE GAS STATION (Continued) **U000367959**

Tank Id:	TANK-2
Tank Number:	C2
Tank Status:	**Removed**
Tank Status Date:	05/10/1993
Install Date:	01/01/1961
Tank Contents:	Light Diesel Fuel (No. 1-D)
Tank Size:	3000
Tank Compliance:	No
Overfill:	No
Compliance Monitoring?:	No
Overfill Protection:	No
Spill Containment:	No
Tank Wellhead Protection:	Not reported
Tank/Pipe Construction Type:	Pipe Cathodically protected steel
Tank/Pipe Construction Type:	Tank Other
Tank/Pipe Monitor:	Pipe None
Tank/Pipe Monitor:	Tank None

Tank Id:	TANK-3
Tank Number:	E1
Tank Status:	**In-use**
Tank Status Date:	05/18/1993
Install Date:	05/18/1993
Tank Contents:	Unleaded Gasoline
Tank Size:	12000
Tank Compliance:	Yes
Overfill:	Yes
Compliance Monitoring?:	Yes
Overfill Protection:	Yes
Spill Containment:	Yes
Tank Wellhead Protection:	No
Tank/Pipe Construction Type:	Tank Fiberglass-coated steel
Tank/Pipe Construction Type:	Pipe Fiberglass-reinforced plastic
Tank/Pipe Monitor:	Pipe Automatic line leak detector
Tank/Pipe Monitor:	Pipe Interstitial
Tank/Pipe Monitor:	Tank In-tank(automatic)monitoring
Tank/Pipe Monitor:	Tank Interstitial

Tank Id:	TANK-4
Tank Number:	E2
Tank Status:	**In-use**
Tank Status Date:	05/18/1993
Install Date:	05/18/1993
Tank Contents:	Unleaded Gasoline
Tank Size:	6000
Tank Compliance:	Yes
Overfill:	Yes
Compliance Monitoring?:	Yes
Overfill Protection:	Yes
Spill Containment:	Yes
Tank Wellhead Protection:	No
Tank/Pipe Construction Type:	Pipe Fiberglass-reinforced plastic
Tank/Pipe Construction Type:	Tank Fiberglass-coated steel
Tank/Pipe Monitor:	Pipe Automatic line leak detector
Tank/Pipe Monitor:	Pipe Interstitial

BAYONNE GAS STATION (Continued) **U000367959**

Tank/Pipe Monitor:	Tank In-tank(automatic)monitoring
Tank/Pipe Monitor:	Tank Interstitial

Tank Id:	TANK-5
Tank Number:	0001
Tank Status:	**Removed**
Tank Status Date:	05/10/1993
Install Date:	01/01/1964
Tank Contents:	Unleaded Gasoline
Tank Size:	4000
Tank Compliance:	No
Overfill:	No
Compliance Monitoring?:	No
Overfill Protection:	No
Spill Containment:	No
Tank Wellhead Protection:	Not reported
Tank/Pipe Construction Type:	Pipe Other
Tank/Pipe Construction Type:	Tank Fiberglass-coated steel
Tank/Pipe Monitor:	Pipe None
Tank/Pipe Monitor:	Tank None

Tank Id:	TANK-6
Tank Number:	0002
Tank Status:	**Removed**
Tank Status Date:	05/10/1993
Install Date:	01/01/1964
Tank Contents:	Unleaded Gasoline
Tank Size:	4000
Tank Compliance:	No
Overfill:	No
Compliance Monitoring?:	No
Overfill Protection:	No
Spill Containment:	No
Tank Wellhead Protection:	Not reported
Tank/Pipe Construction Type:	Tank Fiberglass-coated steel
Tank/Pipe Construction Type:	Pipe Other
Tank/Pipe Monitor:	Pipe None
Tank/Pipe Monitor:	Tank None

Tank Id:	TANK-7
Tank Number:	0003
Tank Status:	**Removed**
Tank Status Date:	05/10/1993
Install Date:	01/01/1964
Tank Contents:	Leaded Gasoline
Tank Size:	6000
Tank Compliance:	No
Overfill:	No
Compliance Monitoring?:	No
Overfill Protection:	No
Spill Containment:	No
Tank Wellhead Protection:	Not reported
Tank/Pipe Construction Type:	Tank Fiberglass-coated steel
Tank/Pipe Construction Type:	Pipe Fiberglass-reinforced plastic

BAYONNE GAS STATION (Continued) **U000367959**

Tank/Pipe Monitor:	Pipe None
Tank/Pipe Monitor:	Tank None

Tank Id:	TANK-8
Tank Number:	0004
Tank Status:	**Removed**
Tank Status Date:	05/10/1993
Install Date:	01/01/1988
Tank Contents:	Light Diesel Fuel (No. 1-D)
Tank Size:	3000
Tank Compliance:	No
Overfill:	No
Compliance Monitoring?:	No
Overfill Protection:	No
Spill Containment:	No
Tank Wellhead Protection:	Not reported
Tank/Pipe Construction Type:	Pipe Other
Tank/Pipe Construction Type:	Tank Bare steel
Tank/Pipe Monitor:	Pipe None
Tank/Pipe Monitor:	Tank None

Tank Id:	TANK-9
Tank Number:	0005
Tank Status:	**Removed**
Tank Status Date:	05/10/1993
Install Date:	01/01/1988
Tank Contents:	Kerosene (No. 1)
Tank Size:	1000
Tank Compliance:	No
Overfill:	No
Compliance Monitoring?:	No
Overfill Protection:	No
Spill Containment:	No
Tank Wellhead Protection:	Not reported
Tank/Pipe Construction Type:	Tank Bare steel
Tank/Pipe Construction Type:	Pipe Other
Tank/Pipe Monitor:	Pipe None
Tank/Pipe Monitor:	Tank None

GP951 **NJ SHWS** **S108777501**
North **202 KENNEDY BLVD** **N/A**
1/2-1 **BAYONNE CITY, NJ 07002**
0.977 mi.
5156 ft. **Site 1 of 2 in cluster GP**

Actual:
22 ft.

Focus Map:
1

SHWS:

Name:	202 KENNEDY BOULEVARD
Address:	202 KENNEDY BLVD
City,State,Zip:	BAYONNE CITY, NJ
Site ID:	358414
Status:	Closed
Home Owner:	No
PI Number:	443213

Detail As Of April 2012:

X Coord Site:	593452

(Continued) **S108777501**

X Coord PI: 593452
Y Coord Site: 663106
Y Coord PI: 663106

GO952 **IDEAL WINDOW MANUFACTURING INC** **NJ SHWS** **S118696516**
North **100 W 7TH ST** **N/A**
1/2-1 **BAYONNE CITY, NJ**
0.977 mi.
5158 ft. **Site 2 of 2 in cluster GO**

Actual:
27 ft.

Focus Map:
2

SHWS:
Name: IDEAL WINDOW MANUFACTURING INC
Address: 100 W 7TH ST
City,State,Zip: BAYONNE CITY, NJ
Site ID: 494478
Status: Active
Home Owner: No
PI Number: 623210

Detail As Of April 2012:
X Coord Site: Not reported
X Coord PI: Not reported
Y Coord Site: Not reported
Y Coord PI: Not reported

GN953 **LEHIGH REALITY CO** **NJ SHWS** **S123813157**
North **103 143 E 22ND ST** **N/A**
1/2-1 **BAYONNE CITY, NJ**
0.980 mi.
5172 ft. **Site 2 of 2 in cluster GN**

Actual:
9 ft.

Focus Map:
2

SHWS:
Name: LEHIGH REALITY CO
Address: 103 143 E 22ND ST
City,State,Zip: BAYONNE CITY, NJ
Site ID: 215982
Status: Active
Home Owner: No
PI Number: 573254

Detail As Of April 2012:
X Coord Site: Not reported
X Coord PI: Not reported
Y Coord Site: Not reported
Y Coord PI: Not reported

GP954 **AMOCO SERVICE STATION #357** **NJ SHWS** **1007054022**
North **210 KENNEDY BLVD** **NJ INST CONTROL** **N/A**
1/2-1 **BAYONNE, NJ 07002** **NJ BROWNFIELDS**
0.980 mi. **FINDS**
5173 ft. **Site 2 of 2 in cluster GP**

Actual:
22 ft.

Focus Map:
1

SHWS:

Name:	AMOCO SERVICE STATION 357
Address:	210 KENNEDY BLVD
City,State,Zip:	BAYONNE CITY, NJ
Site ID:	7613
Status:	Closed
Home Owner:	No
PI Number:	001807

Detail As Of April 2012:

X Coord Site:	Not reported
X Coord PI:	Not reported
Y Coord Site:	Not reported
Y Coord PI:	Not reported

NJ INSTITUTIONAL CONTROL:

Facility ID:	7613
Date Established (SI):	03/10/1997
Date Closed/Lifted (SI):	Not reported
PI Number:	001807
PI Name:	AMOCO SERVICE STATION 357
CEA Description (SI):	Benzene
CEA Case Track #:	2130
CEA Duration:	999.00
Intermediate Durations:	No

Facility ID:	7613
Date Established (SI):	03/10/1997
Date Closed/Lifted (SI):	Not reported
PI Number:	001807
PI Name:	AMOCO SERVICE STATION 357
CEA Description (SI):	Benzene
CEA Case Track #:	Not reported
CEA Duration:	999.00
Intermediate Durations:	No

Facility ID:	7613
Date Established (SI):	03/10/1997
Date Closed/Lifted (SI):	Not reported
PI Number:	001807
PI Name:	AMOCO SERVICE STATION 357
CEA Description (SI):	Ethylbenzene
CEA Case Track #:	2130
CEA Duration:	999.00
Intermediate Durations:	No

Facility ID:	7613
Date Established (SI):	03/10/1997
Date Closed/Lifted (SI):	Not reported
PI Number:	001807
PI Name:	AMOCO SERVICE STATION 357
CEA Description (SI):	Ethylbenzene
CEA Case Track #:	Not reported

AMOCO SERVICE STATION #357 (Continued) **1007054022**

CEA Duration: 999.00
Intermediate Durations: No

Facility ID: 7613
Date Established (SI): 03/10/1997
Date Closed/Lifted (SI): Not reported
PI Number: 001807
PI Name: AMOCO SERVICE STATION 357
CEA Description (SI): Methyl tert-butyl ether
CEA Case Track #: 2130
CEA Duration: 999.00
Intermediate Durations: No

Facility ID: 7613
Date Established (SI): 03/10/1997
Date Closed/Lifted (SI): Not reported
PI Number: 001807
PI Name: AMOCO SERVICE STATION 357
CEA Description (SI): Methyl tert-butyl ether
CEA Case Track #: Not reported
CEA Duration: 999.00
Intermediate Durations: No

Facility ID: 7613
Date Established (SI): 03/10/1997
Date Closed/Lifted (SI): Not reported
PI Number: 001807
PI Name: AMOCO SERVICE STATION 357
CEA Description (SI): Synthetic Organic Chemicals - Non Carcinogen [Individual]
CEA Case Track #: 2130
CEA Duration: 999.00
Intermediate Durations: No

Facility ID: 7613
Date Established (SI): 03/10/1997
Date Closed/Lifted (SI): Not reported
PI Number: 001807
PI Name: AMOCO SERVICE STATION 357
CEA Description (SI): Synthetic Organic Chemicals - Non Carcinogen [Individual]
CEA Case Track #: Not reported
CEA Duration: 999.00
Intermediate Durations: No

Facility ID: 7613
Date Established (SI): 03/10/1997
Date Closed/Lifted (SI): Not reported
PI Number: 001807
PI Name: AMOCO SERVICE STATION 357
CEA Description (SI): Synthetic Organic Chemicals - Non Carcinogen [Total]
CEA Case Track #: 2130
CEA Duration: 999.00
Intermediate Durations: No

Facility ID: 7613
Date Established (SI): 03/10/1997
Date Closed/Lifted (SI): Not reported
PI Number: 001807

AMOCO SERVICE STATION #357 (Continued) **1007054022**

PI Name: AMOCO SERVICE STATION 357
CEA Description (SI): Synthetic Organic Chemicals - Non Carcinogen [Total]
CEA Case Track #: Not reported
CEA Duration: 999.00
Intermediate Durations: No

Facility ID: 7613
Date Established (SI): 03/10/1997
Date Closed/Lifted (SI): Not reported
PI Number: 001807
PI Name: AMOCO SERVICE STATION 357
CEA Description (SI): Tert-butyl alcohol
CEA Case Track #: 2130
CEA Duration: 999.00
Intermediate Durations: No

Facility ID: 7613
Date Established (SI): 03/10/1997
Date Closed/Lifted (SI): Not reported
PI Number: 001807
PI Name: AMOCO SERVICE STATION 357
CEA Description (SI): Tert-butyl alcohol
CEA Case Track #: Not reported
CEA Duration: 999.00
Intermediate Durations: No

Facility ID: 7613
Date Established (SI): 03/10/1997
Date Closed/Lifted (SI): Not reported
PI Number: 001807
PI Name: AMOCO SERVICE STATION 357
CEA Description (SI): Toluene
CEA Case Track #: 2130
CEA Duration: 999.00
Intermediate Durations: No

Facility ID: 7613
Date Established (SI): 03/10/1997
Date Closed/Lifted (SI): Not reported
PI Number: 001807
PI Name: AMOCO SERVICE STATION 357
CEA Description (SI): Toluene
CEA Case Track #: Not reported
CEA Duration: 999.00
Intermediate Durations: No

Facility ID: 7613
Date Established (SI): 03/10/1997
Date Closed/Lifted (SI): Not reported
PI Number: 001807
PI Name: AMOCO SERVICE STATION 357
CEA Description (SI): Xylenes (total)
CEA Case Track #: 2130
CEA Duration: 999.00
Intermediate Durations: No

Facility ID: 7613

AMOCO SERVICE STATION #357 (Continued) **1007054022**

Date Established (SI): 03/10/1997
Date Closed/Lifted (SI): Not reported
PI Number: 001807
PI Name: AMOCO SERVICE STATION 357
CEA Description (SI): Xylenes (total)
CEA Case Track #: Not reported
CEA Duration: 999.00
Intermediate Durations: No

BROWNFIELDS:

Name:	AMOCO SERVICE STATION 357
Address:	210 KENNEDY BLVD
City,State,Zip:	BAYONNE CITY, BAYONNE CITY 07002
Price:	Not reported
Assessed Value:	Not reported
Property Size:	Unknown
Annual Taxes:	Not reported
Representative Address:	Not reported
Representative City/State/Zip:	Not reported
Submitter Name:	Not reported
Submitter Address1:	Not reported
Submitter Address2:	Not reported
Submitter City:	Not reported
Submitter State:	Not reported
Submitter Zip:	Not reported
Submitter Email:	Not reported
Submitter Phone:	Not reported
Transaction Type:	Not reported
Transfer Type:	Not reported
Site Number:	6647
X Coordinate:	593707
Y Coordinate:	663238
Coord:	593707:663238
AutoID:	Not reported
Ownership Type:	unknown
Ownership:	DEP Case
PStatus:	Verified by DEP DataMine
PI Number:	001807
Owner Name:	MonGroup Properties, Inc
Owner Address + Owner Street:	Not reported
Owner City:	Not reported
Owner State:	Not reported
Owner Zip Code:	Not reported
Owner County:	Not reported
Owner Phone:	2014248571
Owner Fax:	9999999999
Owner Email:	Echoauto46@yahoo.com
Owner Organization:	Not reported
Authorized Representative:	Dan Curtis
Auth Rep Relation to Owner:	Not reported
Municipal Contact Name:	Not reported
Municipal Contact Street:	Not reported
Municipal Contact City:	Not reported
Municipal Contact State:	Not reported
Municipal Contact Zip Code:	Not reported
Municipal Contact Phone:	9999999999
Municipal Contact Fax:	9999999999

AMOCO SERVICE STATION #357 (Continued) **1007054022**

Municipal Contact Email:	Not reported
Department:	Not reported
Municipal Contact Title:	Not reported
Contact Relation to Owner:	Not reported
Current Zoning:	Not reported
Proposed Zoning:	Not reported
Copy of Title Insurance:	Not reported
Block:	Not reported
Lot:	Not reported
Development Plan Completed:	Unknown
Market Study Completed:	Unknown
Current Activity:	Not reported
Current Operations:	Not reported
Prior Operations:	Not reported
Deed Restrictions:	Unknown
Easements:	Unknown
Buildings:	Not reported
Condition of Buildings:	Not reported
Square Footage:	Not reported
Total Buildable Space:	Not reported
Lease Price:	Not reported
Tax Certificate:	Unknown
Tax Lien:	Unknown
Other Liens/Judgements:	No
Traffic Study:	Unknown
Road Access:	Not reported
Waterfront Access:	Unknown
Airport Access:	Unknown
Public Transportation Access:	Unknown
Major Highway Name:	Not reported
Major Highway Interchange:	Not reported
Major Highway Miles Away:	Not reported
Local Highway Name:	Not reported
Local Highway Interchange:	Not reported
Local Highway Miles Away:	Not reported
Rail Type:	Not reported
Rail Name:	Not reported
Rail Station:	Not reported
Rail Miles Away:	Not reported
Public Water:	Unknown
Electric:	Unknown
Gas:	Unknown
Public Sewer:	Unknown
Telephone:	Unknown
Cable:	Unknown
Fiber Optics:	Unknown
Wetlands:	No
Sensitive Ecosystems/Habitats:	No
Endangered Species:	No
Historic/Archeological Site:	No
100 Year Flood Plain:	No
500 Year Flood Plain:	No
Environmental Report Copies:	Yes
List Containing Site:	Not reported
Preliminary Assessment:	No
Site Investigation:	No
Remedial Investigation:	No

AMOCO SERVICE STATION #357 (Continued) **1007054022**

Remedial Action Workplan:	No
Voluntary Cleanup Program:	No
Environmental Litigation:	No
Remediation In Progress:	Yes
Remediation Estimated Complete Date:	Not reported
Regulatory sign-off:	No
Regulatory Sign-Off Description:	Not reported
Other Incentives:	No
Low Interest Rates:	No
HDSRF Grants:	No
TIF:	No
HDSRF Loans:	No
USA Loans:	No
USA Grants:	No
Designated Redevelopment Area:	No
Environmental Opportunity Zone:	No
Tax Rebate or Abatement:	No
Empowerment Zone (Federal):	No
Urban Coordinating Council Neighborhood:	No
Enterprise Community (Federal):	No
Urban Enterprise Zone:	No
Additional Comments:	1) Assigned to Program,12/7/1995 2) C2: Formal Design - Known Source or Release with GW Contamination established 7/9/1992
County_int_FK:	9
Municipality_int_FK:	247
Planning Area Designation:	Planning Area 1
Authorized Representative Email:	Not reported
Authorized Representative Phone:	9999999999
General Comments:	LSR120001 AMOCO S/S #357 87-09-30-0600 BUST C2 RAP170001 Remedial Action Permit Set

FINDS:

Registry ID: 110029618787

Environmental Interest/Information System

NJ-NJEMS (New Jersey - New Jersey Environmental Management System). The Department of Environmental Protection (NJDEP) manages large databases of environmental information in this integrated system.

Click this hyperlink while viewing on your computer to access additional FINDS: detail in the EDR Site Report.

---

955 **PALMER ASPHALT CO** **NJ SHWS** **U002156360**
North **196 W 5TH ST** **NJ UST** **N/A**
1/2-1 **BAYONNE CITY, NJ 07002**
0.982 mi.
5186 ft.

Actual:
14 ft.

Focus Map:
1

SHWS:

Name:	PALMER ASPHALT CO
Address:	196 W 5TH ST
City,State,Zip:	BAYONNE CITY, NJ
Site ID:	7642
Status:	Active
Home Owner:	No

PALMER ASPHALT CO (Continued) **U002156360**

PI Number: 024289

Detail As Of April 2012:
X Coord Site: Not reported
X Coord PI: Not reported
Y Coord Site: Not reported
Y Coord PI: Not reported

UST:
Facility ID: 024289

Contact:
Owner Name: LEWIS RIPPS
Organization: PALMER ASPHALT CO
Contact Type(UST Reg): Facility Operator
Contact Address (UST Reg): 196 W 5TH ST
Contact Address 2 (UST Reg): Not reported
Conact City,St,Zip (UST Reg): Bayonne, NJ 07002

Owner Name: LEWIS RIPPS
Organization: LEWIS RIPPS
Contact Type(UST Reg): Tank Owner
Contact Address (UST Reg): PO BOX 58
Contact Address 2 (UST Reg): Not reported
Conact City,St,Zip (UST Reg): Bayonne, NJ 07002

Tanks:
Tank Id: TANK-1
Tank Number: 0001
Tank Status: **Abandoned in Place**
Tank Status Date: 11/27/2000
Install Date: 01/01/1955
Tank Contents: Other
Tank Size: 12000
Tank Compliance: No
Overfill: No
Compliance Monitoring?: No
Overfill Protection: No
Spill Containment: No
Tank Wellhead Protection: Not reported
Tank/Pipe Construction Type: Pipe Bare steel
Tank/Pipe Construction Type: Tank Bare steel
Tank/Pipe Monitor: Pipe None
Tank/Pipe Monitor: Tank None

Tank Id: TANK-2
Tank Number: 0002
Tank Status: **Removed**
Tank Status Date: 02/12/1999
Install Date: 01/01/1955
Tank Contents: Mixtures
Tank Size: 12000
Tank Compliance: No
Overfill: No

PALMER ASPHALT CO (Continued) **U002156360**

Compliance Monitoring?:	No
Overfill Protection:	No
Spill Containment:	No
Tank Wellhead Protection:	Not reported
Tank/Pipe Construction Type:	Pipe Bare steel
Tank/Pipe Construction Type:	Tank Bare steel
Tank/Pipe Monitor:	Pipe None
Tank/Pipe Monitor:	Tank None

Tank Id:	TANK-3
Tank Number:	0003
Tank Status:	**Abandoned in Place**
Tank Status Date:	06/16/1993
Install Date:	01/01/1944
Tank Contents:	Heating Oil (No. 2)
Tank Size:	10000
Tank Compliance:	No
Overfill:	No
Compliance Monitoring?:	No
Overfill Protection:	No
Spill Containment:	No
Tank Wellhead Protection:	Not reported
Tank/Pipe Construction Type:	Tank Bare steel
Tank/Pipe Construction Type:	Pipe Bare steel
Tank/Pipe Monitor:	Pipe None
Tank/Pipe Monitor:	Tank None

Tank Id:	TANK-4
Tank Number:	0004
Tank Status:	**Abandoned in Place**
Tank Status Date:	06/16/1993
Install Date:	01/01/1944
Tank Contents:	Waste Oil
Tank Size:	550
Tank Compliance:	No
Overfill:	No
Compliance Monitoring?:	No
Overfill Protection:	No
Spill Containment:	No
Tank Wellhead Protection:	Not reported
Tank/Pipe Construction Type:	Tank Bare steel
Tank/Pipe Construction Type:	Pipe Bare steel
Tank/Pipe Monitor:	Pipe None
Tank/Pipe Monitor:	Tank None

Tank Id:	TANK-5
Tank Number:	0005
Tank Status:	**Removed**
Tank Status Date:	04/16/1993
Install Date:	01/01/1944
Tank Contents:	Heating Oil (No. 2)
Tank Size:	550
Tank Compliance:	No
Overfill:	No

PALMER ASPHALT CO (Continued) **U002156360**

Compliance Monitoring?: No
Overfill Protection: No
Spill Containment: No
Tank Wellhead Protection: Not reported
Tank/Pipe Construction Type: Tank Bare steel
Tank/Pipe Construction Type: Pipe Bare steel
Tank/Pipe Monitor: Pipe None
Tank/Pipe Monitor: Tank None

956
North
1/2-1
0.984 mi.
5194 ft.

163 HUMPHREY AVE
BAYONNE CITY, NJ 07002

NJ SHWS **S122382105**
N/A

Actual:
23 ft.

Focus Map:
2

SHWS:
Name: 163 HUMPHREY AVENUE
Address: 163 HUMPHREY AVE
City,State,Zip: BAYONNE CITY, NJ
Site ID: 621883
Status: Closed
Home Owner: Yes
PI Number: 789921

Detail As Of April 2012:
X Coord Site: Not reported
X Coord PI: Not reported
Y Coord Site: Not reported
Y Coord PI: Not reported

957
NNW
1/2-1
0.993 mi.
5244 ft.

FARINA PATIO INC
400 RT 440 S
BAYONNE CITY, NJ 07002

NJ SHWS **S111833558**
NJ INST CONTROL **N/A**

Actual:
8 ft.

Focus Map:
2

SHWS:
Name: FARINA PATIO INC
Address: 400 RT 440 S
City,State,Zip: BAYONNE CITY, NJ
Site ID: 88196
Status: Active
Home Owner: No
PI Number: G000062090

Detail As Of April 2012:
X Coord Site: 598379.9
X Coord PI: Not reported
Y Coord Site: 664517.91
Y Coord PI: Not reported

NJ INSTITUTIONAL CONTROL:
Facility ID: 88196
Date Established (SI): 03/18/2015
Date Closed/Lifted (SI): Not reported
PI Number: G000062090
PI Name: FARINA PATIO INC

FARINA PATIO INC (Continued) **S111833558**

CEA Description (SI): Arsenic
CEA Case Track #: 77273
CEA Duration: Not reported
Intermediate Durations: Yes

Facility ID: 88196
Date Established (SI): 03/18/2015
Date Closed/Lifted (SI): Not reported
PI Number: G000062090
PI Name: FARINA PATIO INC
CEA Description (SI): Arsenic
CEA Case Track #: 100532
CEA Duration: Not reported
Intermediate Durations: Yes

Facility ID: 88196
Date Established (SI): 03/18/2015
Date Closed/Lifted (SI): Not reported
PI Number: G000062090
PI Name: FARINA PATIO INC
CEA Description (SI): Arsenic
CEA Case Track #: Not reported
CEA Duration: Not reported
Intermediate Durations: Yes

Facility ID: 88196
Date Established (SI): 03/18/2015
Date Closed/Lifted (SI): Not reported
PI Number: G000062090
PI Name: FARINA PATIO INC
CEA Description (SI): Lead
CEA Case Track #: 77273
CEA Duration: Not reported
Intermediate Durations: Yes

Facility ID: 88196
Date Established (SI): 03/18/2015
Date Closed/Lifted (SI): Not reported
PI Number: G000062090
PI Name: FARINA PATIO INC
CEA Description (SI): Lead
CEA Case Track #: 100532
CEA Duration: Not reported
Intermediate Durations: Yes

Facility ID: 88196
Date Established (SI): 03/18/2015
Date Closed/Lifted (SI): Not reported
PI Number: G000062090
PI Name: FARINA PATIO INC
CEA Description (SI): Lead
CEA Case Track #: Not reported
CEA Duration: Not reported
Intermediate Durations: Yes

958
North
1/2-1
0.997 mi.
5266 ft.

54 HOOK ASSOCIATES LLC
54 NEW HOOK RD
BAYONNE CITY, NJ

NJ SHWS **S118352743**
N/A

Actual:
9 ft.

Focus Map:
3

SHWS:

Name:	54 HOOK ASSOCIATES LLC
Address:	54 NEW HOOK RD
City,State,Zip:	BAYONNE CITY, NJ
Site ID:	563597
Status:	Active
Home Owner:	No
PI Number:	705931

Detail As Of April 2012:

X Coord Site:	Not reported
X Coord PI:	Not reported
Y Coord Site:	Not reported
Y Coord PI:	Not reported

959
NW
1/2-1
0.999 mi.
5273 ft.

24 EAST 11TH STREET
24 E 11TH ST
BAYONNE, NJ 07002

NJ SHWS **S118453960**
N/A

Actual:
23 ft.

Focus Map:
2

SHWS:

Name:	24 EAST 11TH STREET
Address:	24 E 11TH ST
City,State,Zip:	BAYONNE CITY, NJ
Site ID:	573909
Status:	Closed
Home Owner:	Yes
PI Number:	718991

Detail As Of April 2012:

X Coord Site:	Not reported
X Coord PI:	Not reported
Y Coord Site:	Not reported
Y Coord PI:	Not reported

Count: 497 records

ORPHAN SUMMARY

City	EDR ID	Site Name	Site Address	Zip	Database(s)
BAYONNE	1000170405	IMTT-BAYONNE	FOOT OF EAST 5TH STREET	07002	SEMS-ARCHIVE, CORRACTS, RCRA-LQG, NJ MANIFEST
BAYONNE	1003863308	BAYONNE D.P.W.	HOOK RD	07002	SEMS-ARCHIVE
BAYONNE	2014098417		USCG STATION BAYONNE	07002	ERNS
BAYONNE	2013067282		BAYONNE AUTO TERMINAL	07002	ERNS
BAYONNE	95311383		NEAR THE BAYONNE BRIDGE	07002	ERNS
BAYONNE	2000521219		BAYONNE BRIDGE	07002	ERNS
BAYONNE	2008868911		BAYONNE TERMINAL	07002	ERNS
BAYONNE	2008869149		PORT TERMINAL BLVD	07002	ERNS
BAYONNE	2011974359		IMTT BAYONNE	10302	ERNS
BAYONNE	2005783915		BAYONNE BRIDGE AREA		ERNS
BAYONNE	94273042		FOOT OF 22ND ST/KILL VAN	07002	ERNS
BAYONNE	94229508		KILL VAN KULL	07002	ERNS
BAYONNE	2009906023		KILL VAN KULL	07002	ERNS
BAYONNE	89133652		KILL VAN KULL	07002	ERNS
BAYONNE	99473099		KILL VAN KULL		ERNS
BAYONNE	2017189197		NEWARK BAY	07002	ERNS
BAYONNE	S102671162	EXXON / BAYONNE WASTE OIL	EXXON / BAYONNE		NY LTANKS
BAYONNE	S102672802	KILL VAN KULL	KILL VAN KULL-22ND STREET		NY LTANKS
BAYONNE	S102662554	LOWER HOOK RD/HESS	LOWER HOOK RD/HESS		NY LTANKS
BAYONNE	S106762646	CONSOLIDATED RAIL CORPORATION	AVENUE B & RTE 169	07002	NJ VCP
BAYONNE	S106762965	KATE D CORPORATION	NORTH ST & AVENUE A	07002	NJ VCP
BAYONNE	S106763169	NORTH HOOK ASSOCIATES PROPERTY	RTE 169 & NEW HOOK RD	07002	NJ VCP
BAYONNE	2016002459	22ND STREET BAYONNE	22ND STREET BAYONNE	07002	HMIRS
BAYONNE	2016012274	22ND STREET BAYONNE	22ND STREET BAYONNE	07002	HMIRS
BAYONNE	S107416627	TUG AUSTIN REINAUER	IMTT BAYONNE		NY Spills
BAYONNE	S106701700	KILL VAN KULL-IMTT FACILI	KILL VAN KULL-IMTT FACILI		NY Spills
BAYONNE	S106867344	INTT BAYONNE PIER A	KILL VAN KULL		NY Spills
BAYONNE	S102148662	KILL VAN KULL CONSTABLE	KILL VAN KULL CONSTABLE		NY Spills
BAYONNE	S102148814	IMTT TERMINAL-K.V. KULL	KILL VAN KULL		NY Spills
BAYONNE	S102146528	KILL VAN KULL	KILL VAN KULL		NY Spills
BAYONNE	S102662536	KILL VAN KULL	KILL VAN KULL		NY Spills
BAYONNE	S104952269	AGROUND	BY BOUY #5 NEWARK BAY		NY Spills
BAYONNE	S102144275	NEW JERSEY	NEW JERSEY		NY Spills
BAYONNE	1024889685	CAPE LIBERTY CRUISE PORT, LLC	PENINSULA BAYONNE HARBOR	07002	RCRA NonGen / NLR
BAYONNE	1004753355	M T HASTINGS	BERTHED AT BAYONNE DRYDOCK	07002	RCRA NonGen / NLR
BAYONNE	1001119118	BAYONNE CITY OF CITY HALL DPW	25TH ST & THE BAY	07002	RCRA NonGen / NLR
BAYONNE	1014628521		HQ, US ARMY GARRISON, BAYONNE, BLDG #100	07002	PCB TRANSFORMER
BAYONNE	1014628523		HQ, US ARMY GARRISON, BAYONNE, BLDG #111	07002	PCB TRANSFORMER
BAYONNE	1014628522		HQ, US ARMY GARRISON, BAYONNE, BLDG #105	07002	PCB TRANSFORMER
BAYONNE	1004561861	PSE&G/BAYONNE	BAYONNE SWTCHNG STA	07002	US AIRS, FINDS, ECHO
BAYONNE	1004561350	US POSTAL SERVICE	26TH ST&BROADWAY	07002	US AIRS
BAYONNE	1012223390	VITOL-IMTT NEW JERSEY	IMTT TERMINAL-BAYONNE	07002	FINDS

Count: 497 records

ORPHAN SUMMARY

City	EDR ID	Site Name	Site Address	Zip	Database(s)
BAYONNE	1016155454	VITOL/BLEND-IMTT NEW JERSEY	IMTT TERMINAL-BAYONNE	07002	FINDS, FUELS PROGRAM
BAYONNE	1023651541	BAYONNE	KULL RD BAYONNE NJ 07002	07002	FINDS
BAYONNE	1024364852	BAYONNE BAY RESIDENTIAL DEVELOPMENT	HARBOR PL & GOLDSBOROUGH DR	07002	FINDS
BAYONNE	1010220542	M/V BT NAUTILUS	BAYONNE BRIDGE BLVD	07002	FINDS
BAYONNE	1016639114	M T HASTINGS	BERTHED AT BAYONNE DRYDOCK	07002	FINDS, ECHO
BAYONNE	1024703718	CAPE LIBERTY CRUISE PORT, LLC	PENINSULA BAYONNE HARBOR	07002	FINDS
BAYONNE	1016639079	BAYONNE CITY OF CITY HALL DPW	25TH ST & THE BAY	07002	FINDS, ECHO
BAYONNE	1024381381	BAYONNE DRYDOCK & REPAIR CORP.	MILITARY OCEAN TERMINAL/BAY	07002	FINDS
BAYONNE	1010529846	ALL DAY HAULING	22ND ST @ NEWARK BAY	07002	FINDS
BAYONNE	1024179051	HUDSON CNTY SA-2 SITE 144 BAYONNE WESTERN INTERCEPTOR RA	W 58TH ST & NEW JERSEY TPKE EXT	07002	FINDS
BAYONNE	1010185052	LILY TRANSPORTATION CO	NEW JERSEY TPKE MM 37	07002	FINDS
BAYONNE	1010209492	TOM HASSEL TRANSPORT	NEW JERSEY TPKE EXIT 14A	07002	FINDS
BAYONNE	1010190049	NJ TURNPIKE AUTH INTERCHANGE 14A	NEW JERSEY TPKE MM 32	07002	FINDS
BAYONNE	1010216188	ROLLINS LEASING CORP	NEW JERSEY TPKE EXIT 14A	07002	FINDS
BAYONNE	1024156462	CAPE LIBERTY CRUISE PORT, LLC	PENINSULA BAYONNE HARBOR	07002	ECHO
BAYONNE	1016154203	VITOL-IMTT NEW JERSEY	IMTT TERMINAL-BAYONNE	07002	FUELS PROGRAM
BAYONNE	S118867948	IMTT-BAYONNE LLC	IMTT-BAYONNE	07002	NJ AIRS
BAYONNE	S116715253	IMTT-BAYONNE	IMTT-BAYONNE	07002	NJ AIRS
BAYONNE	S116715256	BAYONNE DRYDOCK & REPAIR CORPORATION	BAYONNE DRYDOCK & REPAIR CORPORATION	07002	NJ AIRS
BAYONNE	1009224601	MILITARY OCEAN TERMINAL	PENINSULA BAYONNE HARBOR	07002	NY MANIFEST
BAYONNE	S118480250	PENINSULA AT BAYONNE HARBOR SOIL MOVEMENT	PORT TERMINAL BOULEVARD	07002	NJ NPDES
BAYONNE CITY	S108398411	22 A 11TH STREET	22 11TH ST	07002	NJ SHWS, NJ VCP
BAYONNE CITY	S108255286	DROGIN PROPERTY	RT 169 & HOOK RD	07002	NJ SHWS, NJ VCP
BAYONNE CITY	S108255276	CONRAIL PROPERTY	NEW HOOK ACCESS RD	07002	NJ SHWS, NJ VCP
BAYONNE CITY	U003404702	BROADWAY SERVICE STATION INC	218 - 222 BROADWAY	07002	NJ UST
BAYONNE CITY	S110746983	MOTBY	BAYONNE, N J	07002	NJ BROWNFIELDS
BAYONNE CITY	1024225296	PENINSULA AT BAYONNE HARBOR SOIL MOVEMENT	PORT TERMINAL BOULEVARD	07002	FINDS
BAYONNE CITY	1025446691	43 49 LINDEN STREET	43 49 LINDEN ST	07002	FINDS
BAYONNE CITY	1024217486	BAYONNE APARTMENTS	19TH STREET, 21ST STREET AND BROADWAY	07002	FINDS
BAYONNE CITY	1015820034	BOSTON 30 OIL SPILL	HOOK RD @ KILL VAN KULL	07002	FINDS
BAYONNE CITY	1014791355	ROBBINS REEF LIGHT STATION	SW UPPER NEW YORK BAY	07002	FINDS
BAYONNE CITY	1017387932	NJ TURNPIKE AUTH INTERCHANGE 14A IMPROVEMENTS	NEW JERSEY TPKE	07002	FINDS
BAYONNE CITY	1015857990	NJ TURNPIKE AUTH INTERCHANGE 14A IMPROVEMENTS	NEW JERSEY TPKE INTERCHANGE 14A	07002	FINDS
BAYONNE CITY	1024128901	PENINSULA AT BAYONNE HARBOR SOIL MOVEMENT	PORT TERMINAL BOULEVARD	07002	ECHO
BAYONNE CITY	1024120481	BAYONNE APARTMENTS	19TH STREET, 21ST STREET AND BROADWAY	07002	ECHO
BAYONNE CITY	S118868127	BAYONNE APARTMENTS	19TH STREET, 21ST STREET AND BROADWAY	07002	NJ NPDES
BLOOMFIELD TWP	S111008420		4 FOREST DR.	07002	NJ SHWS
CHARLESTON	99501238		CHARLESTON HARBOR	10310	ERNS
LYCOMING	S109533637	NEW YORK POWER AUTHORITY	EAST LAKE RD	10303	NJ MANIFEST
NEW YORK	1012087022	SUNOCO 700 SOUTH AVE	700 SOUTH AVE & GOETHALS RD	10303	US AIRS
NEW YORK	1016356559	CITYWIDE OYSTER RESTORATION RESEARCH PROJECT	BAY RIDGE FLATS, UPPER HARBOR, GOVERNORS ISLAND, G	10301	FINDS
NEW YORK CITY	2001561045		UPPER NEW YORK HARBOR	10302	ERNS
NEW YORK CITY	1007207351	VS8730	F/O 732 N. BURGHER AVE	10310	RCRA NonGen / NLR, NY MANIFEST

Count: 497 records

ORPHAN SUMMARY

City	EDR ID	Site Name	Site Address	Zip	Database(s)
RD STATEN ISLAND	S117736009	NYNEX	MANHOLE RICHMOND TERRACE/CLOVE	10302	NY MANIFEST
RICHMOND COUNTY	901253		1 MILE SOUTH OF INTERSECT		ERNS
RICHMOND COUNTY	89116459		MARINERS HARBOR		ERNS
RICHMOND COUNTY	S122479273	GREAT KILLS HARBOR	GREAT KILLS HARBOR		NY Spills
RICHMOND COUNTY	S119028453	CADDELL DRY DOCK	1515 RICHMOND TERRACE		NY Spills
STAT3EN ISLAND	1009242265	CONSOLIDATED EDISON	RICHMOND & YUKON AVES MH4137	10301	NY MANIFEST
STATEN ISALND	94256311		FOOT OF BROADWAY	10310	ERNS
STATEN ISLAND	1003864037	R T BAKER & SON MACHINERY SALVAGE CO	WASHINGTON & WESTERN AVES	10301	SEMS-ARCHIVE
STATEN ISLAND	1003864489	STATEN ISLAND WAREHOUSE	RICHMOND TERRACE	10301	SEMS-ARCHIVE
STATEN ISLAND	1007119320	NYSDOT BIN 1075180	SOUTH AVE OVER WESTSHORE EXPWY	10314	RCRA-LQG, NY MANIFEST
STATEN ISLAND	1018281310	NYCDOT BRIDGE BIN #2249800	FOREST AVE BRIDGE OVER CLOVE LAKES PARK STREAM	10301	RCRA-LQG, FINDS, ECHO
STATEN ISLAND	1007571146	NYSDOT BIN 1067801	I-278 WB OVER RICHMOND RD	10304	RCRA-LQG, NJ MANIFEST
STATEN ISLAND	1014399701	NYSDOT BIN 1067802	I-278 EB OVER RICHMOND RD	10304	RCRA-LQG
STATEN ISLAND	1024890876	CON EDISON - MANHOLE 405	RICHMOND TER & YORK AVE INT	10301	RCRA-LQG
STATEN ISLAND	1014919790	MTA NYCT - TOMPKINSVILLE STATION - SIRTOA	BAY ST & VICTORY BLVD	10301	RCRA-SQG
STATEN ISLAND	1014919789	MTA NYCT - STATEN ISLAND RAILWAY LINE SIR	BAY ST & RICHMOND TERR TO ARTHUR KILL RD &	10301	RCRA-SQG, NJ MANIFEST, NY MANIFEST
STATEN ISLAND	99477914		MERITH AVE AND SOUTH END	10314	ERNS
STATEN ISLAND	89119544		ARLINGTON YARDS - TOXIC WASTE SITE SOUTH AVE AND HOLLAND AVE		ERNS
STATEN ISLAND	93210673		SOUTH OF SHOOTERS ISLAND		ERNS
STATEN ISLAND	2013040512		SOUTH BEACH		ERNS
STATEN ISLAND	9199106		PORT MOBIL	10303	ERNS
STATEN ISLAND	94219172		PORT MOBILE	10303	ERNS
STATEN ISLAND	95285243		MARINER'S HARBOR	10303	ERNS
STATEN ISLAND	2017167836		GREAT KILLS HARBOR		ERNS
STATEN ISLAND	2017167952		GREAT KILLS HARBOR		ERNS
STATEN ISLAND	2017176380		IVO GREAT KILLS HARBOR		ERNS
STATEN ISLAND	2017183092		GREAT KILLS HARBOR		ERNS
STATEN ISLAND	2014089635		GREAT KILLS HARBOR		ERNS
STATEN ISLAND	2013067980		BAYONNE BRIDGE & ST. GEORGE FERRY TERM.		ERNS
STATEN ISLAND	89129268		STAPLETON ANCHORAGE NEW YORK HARBOR		ERNS
STATEN ISLAND	92106481		PORT MOBIL		ERNS
STATEN ISLAND	93164372		NEW YORK HARBOR		ERNS
STATEN ISLAND	92134984		PORT MOBILE TANK FARM		ERNS
STATEN ISLAND	92125130		GREAT KILL HARBOR		ERNS
STATEN ISLAND	94224727		GREAT KILLS HARBOR		ERNS
STATEN ISLAND	94221437		MARINER'S HARBOR		ERNS
STATEN ISLAND	93196775		EAST BAYONNE BRIDGE		ERNS
STATEN ISLAND	91100827		UNDERNEATH BAYONNE BRIDGE		ERNS
STATEN ISLAND	9160158		ALONG THE PORT MOBILE		ERNS
STATEN ISLAND	9048546		PORT MOBIL FACILITY		ERNS
STATEN ISLAND	95318103		PORT MOBILE		ERNS
STATEN ISLAND	97372840		700 BLOCK OF WILLOWBROOK		ERNS
STATEN ISLAND	96346447		MORANS SHIPYARD, PORT		ERNS
STATEN ISLAND	97393219		NY UPPER HARBOR		ERNS
STATEN ISLAND	96325331		PORT MOBILE TERMINAL		ERNS

Count: 497 records

ORPHAN SUMMARY

City	EDR ID	Site Name	Site Address	Zip	Database(s)
STATEN ISLAND	97397773		PORT MOBIL STATEN ISLAND		ERNS
STATEN ISLAND	96321884		PORT MOBILE		ERNS
STATEN ISLAND	96367662		MARINERS HARBOR		ERNS
STATEN ISLAND	94252825		MARINER'S HARBOR SOUTH OF		ERNS
STATEN ISLAND	94273678		MARINERS HARBOR		ERNS
STATEN ISLAND	94254070		GREAT KILLS HARBOR		ERNS
STATEN ISLAND	2000524306		GRADE KILLS HARBOR		ERNS
STATEN ISLAND	97394485		NEW YORK HARBOR		ERNS
STATEN ISLAND	99506745		NEW YORK HARBOR / UPPER		ERNS
STATEN ISLAND	2008869284		NEW YORK HARBOR		ERNS
STATEN ISLAND	2019240530		MARINERS HARBOR		ERNS
STATEN ISLAND	2012023524		MARINERS HARBOR		ERNS
STATEN ISLAND	2009926944		UNION AVE.		ERNS
STATEN ISLAND	93173354		ENTERENCE TO KILL VAN	10301	ERNS
STATEN ISLAND	97412048		FOOT OF BROADWAY	10310	ERNS
STATEN ISLAND	2002596324		FOOT OF BROADWAY	10310	ERNS
STATEN ISLAND	2008866644		FOOT OF BROADWAY	10310	ERNS
STATEN ISLAND	2006801456		FOOT OF BROADWAY	10310	ERNS
STATEN ISLAND	99496607		FT OF PORT RICHMOND AVE	10302	ERNS
STATEN ISLAND	2017168449		GREAT KILLS PARK		ERNS
STATEN ISLAND	2017171182		FABER POOL AND PARK		ERNS
STATEN ISLAND	89100354		HOWLAND HOOK (U.S. LINES TERMINAL STORAGE AREA) KILL VAN KUL		ERNS
STATEN ISLAND	89133729		KILL VAN KULL		ERNS
STATEN ISLAND	8713390		CLAY PIT POND PARK		ERNS
STATEN ISLAND	92150675		WOLF'S POND PARK		ERNS
STATEN ISLAND	93196168		KILL VAN KULL		ERNS
STATEN ISLAND	96366011		KILL VAN KULL		ERNS
STATEN ISLAND	94258747		KILL VAN KULL		ERNS
STATEN ISLAND	94252906		KILL VAN KULL		ERNS
STATEN ISLAND	94238950		ANCHORED IN KILL VAN CULL		ERNS
STATEN ISLAND	94234460		KILL VAN KULL		ERNS
STATEN ISLAND	98429250		FOREST AND PELTON AVE		ERNS
STATEN ISLAND	99509566		KILL VAN KULL		ERNS
STATEN ISLAND	97414013		KILL VAN KULL		ERNS
STATEN ISLAND	2000522426		GREAT KILLS PARK		ERNS
STATEN ISLAND	2003649172		DAVIS AVE AND S. AUSTIN PLACE		ERNS
STATEN ISLAND	2007827242		KILL VAN KULL		ERNS
STATEN ISLAND	2007831889		KILL VAN KUL		ERNS
STATEN ISLAND	2008877642		CONFERENCE HOUSE PARK		ERNS
STATEN ISLAND	2012024513		FT WADSWORTH STATE PARK BEACH		ERNS
STATEN ISLAND	2013058566		KILL VAN KULL		ERNS
STATEN ISLAND	2010931570		KILL VAN KULL		ERNS
STATEN ISLAND	2010934451		GREAT KILLS PARK		ERNS
STATEN ISLAND	92120935		BAY ST LANDING	10301	ERNS
STATEN ISLAND	92129036		ST GEORGE FERRY TERMINAL	10301	ERNS
STATEN ISLAND	92151249		ST GEORGE FERRY TERMINAL	10301	ERNS

Count: 497 records

ORPHAN SUMMARY

City	EDR ID	Site Name	Site Address	Zip	Database(s)
STATEN ISLAND	93195607		ST GEORGE FERRY TERMINAL	10301	ERNS
STATEN ISLAND	96338636		ST GEORGE FERRY SLIP	10303	ERNS
STATEN ISLAND	2014099825		ONE BAY STREET		ERNS
STATEN ISLAND	2016155827		20 YARDS OFF ST GEORGE FERRY		ERNS
STATEN ISLAND	2014080549		ONE BAY STREET		ERNS
STATEN ISLAND	89121346		EXPRESSWAY BETWEEN PRINCESS BAY AND ANNONDALE, ON THE RIGHT		ERNS
STATEN ISLAND	92135729		BAY STREET		ERNS
STATEN ISLAND	9043515		MIDDLE OF RARITAN BAY		ERNS
STATEN ISLAND	95310748		LOWER NY BAY		ERNS
STATEN ISLAND	96326538		ST GEORGE TERMINAL		ERNS
STATEN ISLAND	98435702		BAY SIDE SHIPYARD		ERNS
STATEN ISLAND	99508756		ST GEORGE FERRY RACKS		ERNS
STATEN ISLAND	99503869		RARITAN BAY		ERNS
STATEN ISLAND	2000517720		BETWEEN TOMKINSVILLE AND ST GEORGE		ERNS
STATEN ISLAND	2009906020		ONE BAY STREET		ERNS
STATEN ISLAND	2008887861		NEWARK BAY		ERNS
STATEN ISLAND	2006787889		ST GEORGE TERMINAL		ERNS
STATEN ISLAND	2011968900		92 NEW LANE & BAY ST.		ERNS
STATEN ISLAND	2011970005		ONE BAY STREET		ERNS
STATEN ISLAND	2013060048		ST GEORGE TERMINAL		ERNS
STATEN ISLAND	2014070834		RICHMOND TERRACE	10310	ERNS
STATEN ISLAND	92114882		RICHMOND TERRACE AND	10310	ERNS
STATEN ISLAND	2000539233		RICHMOND TERRACE	10310	ERNS
STATEN ISLAND	2007844441		18-01 RICHMOND TERR.	10310	ERNS
STATEN ISLAND	2007832920		PORT RICHMOND	10310	ERNS
STATEN ISLAND	97402194		RICHMOND TERRACE	10301	ERNS
STATEN ISLAND	2018213283		3245 RICHMOND TERRACE	10303	ERNS
STATEN ISLAND	2016148390		WHERE PAGE AVE MEETS THE RED BANK REACH		ERNS
STATEN ISLAND	89119615		ON RICHMOND AVE JUST S OF ARTHUR KILL RD UNDER THE VIADUCT		ERNS
STATEN ISLAND	93201745		PAGE AVE AND RICHMOND RD		ERNS
STATEN ISLAND	95317543		AT SHARPE AVE & RICHMOND		ERNS
STATEN ISLAND	95314384		RICHMOND TERRACE		ERNS
STATEN ISLAND	97374544		RICHMOND TERRACE		ERNS
STATEN ISLAND	97379075		RICHMOND TERRACE AND		ERNS
STATEN ISLAND	96352521		ARDEN AVE AND RICHMOND		ERNS
STATEN ISLAND	99501180		RICHMOND TERRACE		ERNS
STATEN ISLAND	99506160		RICHMOND TERRACE AT		ERNS
STATEN ISLAND	99487741		RICHMOND TERRACE AND		ERNS
STATEN ISLAND	97409341		RICHMOND AVE		ERNS
STATEN ISLAND	2003646617		RICHMOND TERRACE		ERNS
STATEN ISLAND	2005781198		RICHMOND TERRACE, STATEN ISLAND, NY		ERNS
STATEN ISLAND	2007824624		RICHMOND TERRACE		ERNS
STATEN ISLAND	2008872804		INTERSECTION OF RICHMOND TERRACE		ERNS
STATEN ISLAND	2008886519		RICHMOND TERRACE		ERNS
STATEN ISLAND	2018213990		RICHMOND TERRACE AND RECTOR STREET		ERNS

Count: 497 records

ORPHAN SUMMARY

City	EDR ID	Site Name	Site Address	Zip	Database(s)
STATEN ISLAND	2011972279		RICHMOND TERRACE		ERNS
STATEN ISLAND	2011967838		PORT RICHMOND		ERNS
STATEN ISLAND	2011976514		3010 - 3012 RICHMOND TERR.		ERNS
STATEN ISLAND	2010959295		RICHMOND TERRACE		ERNS
STATEN ISLAND	2011994092		RICHMOND TERRACE ROAD		ERNS
STATEN ISLAND	2013056502		RICHMOND AVE		ERNS
STATEN ISLAND	S113916738	JEWETT WHITE LEAD	2000-2012 & 2015 RICHMOND TERRACE	10302	NY SHWS
STATEN ISLAND	S102672347	NY HARBOR ROBINS REEF	NY HARBOR ROBINS REEF		NY LTANKS
STATEN ISLAND	S100493288	DONGON HILLS BLDG	GARETSON / SEAVIEW AVE		NY LTANKS
STATEN ISLAND	S100494035	VESSEL - PIN HOLE LEAK	IMTT TERMINAL/BAYONNE NJ		NY LTANKS
STATEN ISLAND	S102671925	STAPELTON PIER	STAPELTON PIER		NY LTANKS
STATEN ISLAND	S105054916	KILL VAN KULL	STATEN ISLAND/BAYONNE NJ		NY LTANKS
STATEN ISLAND	S106703452	KILL VAN KULL/S.I.	KILL VAN KULL		NY LTANKS
STATEN ISLAND	S101341104	KILL VAN KULL	KILL VAN KULL - FT OF 22ND		NY LTANKS, NY Spills
STATEN ISLAND	S102672389	BAYONNE NJ/KILL VAN KULL	BAYONNE NJ/KILL VAN KULL		NY LTANKS
STATEN ISLAND	S100879247	ARTHUR KILL - LINDEN NJ	ARTHUR KILL - LINDEN NJ		NY LTANKS
STATEN ISLAND	S103238968	STAPLETON ANCHORAGE	UPPER NEW YORK BAY		NY LTANKS
STATEN ISLAND	S105135023	SPILL NUMBER 0104248	NEW YORK HARBOR		NY LTANKS
STATEN ISLAND	S117392686	OIL BARGE NO. 6	ST GEORGE FERRY TERMINAL	10301	NY MOSF
STATEN ISLAND	S104323997	BALLPARK AT ST. GEORGE STATION	BETWEEN NORTH RAMP AND JERSEY ST., BLOCK 2, LOT 20	10301	NY ENG CONTROLS, NY INST CONTROL, NY VCP
STATEN ISLAND	S113916814	CORTLANDT STREET SOUTH END	CORTLANDT STREET SOUTH END	10302	NY DEL SHWS
STATEN ISLAND	S106701630	SOUTH SIDE ROCKAWAY BEACH	SOUTH SIDE ROCKAWAY BEACH		NY Spills
STATEN ISLAND	S111239042	DRUM RUN	NW CORNER LOIS LANE AND SOUTH AVE		NY Spills
STATEN ISLAND	S124519544	GROUND	GOTHAL'S ROAD NORTH AND SOUTH AVE AND FOREST AVE		NY Spills
STATEN ISLAND	S102144194	508 ANDERSON AVE	508 ANDERSON AVE		NY Spills
STATEN ISLAND	S118638006	ON PROPERTY	FOREST AVE AND SOUTH AVE		NY Spills
STATEN ISLAND	S122480669	PAVEMENT	SAHY AVE AND SOUTH AVE		NY Spills
STATEN ISLAND	S118706831	MANHOLE 07115	SERVICE RD OF 440 SOUTH WEST SHORE EXPRESSWAY		NY Spills
STATEN ISLAND	S112148243	TRANSFORMER VAULT # 9013	SOUTH AVE & E SERVICE RD INTERSECTION		NY Spills
STATEN ISLAND	S124519156	RT 440 NB	SOUTH OF POLE WS44 BEFORE EXIT 3		NY Spills
STATEN ISLAND	S108466623	2 OZ FROM AERIAL CABLE AT POLE 3468	SOUTH AVENUE & SI RAPID TRANSIT		NY Spills
STATEN ISLAND	S102146585	1/4 MILE SOUTH V.3 BRIDGE	1/4 MILE SOUTH V.3 BRIDGE		NY Spills
STATEN ISLAND	S103572664	SOUTH BEACH PUMPING ST	SOUTH BEACH PUMPING ST		NY Spills
STATEN ISLAND	S102402097	EG CLEMENTE	SOUTH BRIDGE ST		NY Spills
STATEN ISLAND	S109205736	STAIN FOUND UNDER PADMOUNT XFMR	2-4 NARROWS ROAD SOUTH		NY Spills
STATEN ISLAND	S104787003	BETWEEN POLE 21392/21393	SOUTH RAILROAD AVE		NY Spills
STATEN ISLAND	S110242958	IN ROAD - 1 MILE LONG	RT 440 SOUTH SERVICE RD		NY Spills
STATEN ISLAND	S106002532	TOLL BOOTH #29	SOUTH BEACH STREET		NY Spills
STATEN ISLAND	S107409462	NY HARBOR AT STAPLETON AN	NY HARBOR AT STAPLETON AN		NY Spills
STATEN ISLAND	S118707122	CONSTRUCTION SITE	FOOT OF BAYONNE BRIDGE		NY Spills
STATEN ISLAND	S107787377	GROUNDED VESSEL	BAYONNE BRIDGE		NY Spills
STATEN ISLAND	S108130121	ARTHUR KILL	STATEN ISLAND & LINDEN NJ		NY Spills
STATEN ISLAND	S112229679	TORM REPUBLICAN (NAME OF VESSEL)	ENR NY ANCHORAGE HARBOR		NY Spills
STATEN ISLAND	S112231032	PRIVATE RESIDENCE	87 CEDAR GROVE		NY Spills
STATEN ISLAND	S102148113	MARINE HARBOR SI	MARINE HARBOR		NY Spills
STATEN ISLAND	S102141295	GREAT KILL HARBOR	GREAT KILL HARBOR		NY Spills

Count: 497 records

ORPHAN SUMMARY

City	EDR ID	Site Name	Site Address	Zip	Database(s)
STATEN ISLAND	S102147253	GOVERNORS ISLAND	NY HARBOR		NY Spills
STATEN ISLAND	S102147343	UPPER NY HARBOR	UPPER NY HARBOR		NY Spills
STATEN ISLAND	S108636714	VERIZON TRUCK	WILLOWBROOK ROAD/HOMES		NY Spills
STATEN ISLAND	S102560551	CLOVES LAKE SUBSTATION	CLOVES LAKE SUBSTATION		NY Spills
STATEN ISLAND	S103827434	KILL VAN KULL	NEAR PORT IVORY		NY Spills
STATEN ISLAND	S103575809	STAPLETON ANCHORAGE	NYC HARBOR		NY Spills
STATEN ISLAND	S102402055	SPILL NUMBER 0110515	NEW YORK HARBOR		NY Spills
STATEN ISLAND	S102240115	PORT REGAL	END OF UNION ST/HYLAND		NY Spills
STATEN ISLAND	S102240254	COTTON VILLE MARINE	PORT ATLANTIC		NY Spills
STATEN ISLAND	S113405735	CANAL ST AND WRIGHT ST	CANAL ST AND WRIGHT ST		NY Spills
STATEN ISLAND	S109829550	STAPLETON ANCHORAGE	NEW YORK HARBOR		NY Spills
STATEN ISLAND	S121464146	ROADWAY	BAYONNE BRIDGE		NY Spills
STATEN ISLAND	S110308567	VESSEL ATLANTIC COMPANION	NEWARK TERMINAL 17		NY Spills
STATEN ISLAND	S106125183	90 BLOCK	DEHART AVE		NY Spills
STATEN ISLAND	S118141695	HUDSON RIVER	HUDSON RIVER ORIGINATING FROM BAYONNE NJ		NY Spills
STATEN ISLAND	S123658403	COMMERCIAL	JOHN ST/ INNIS ST		NY Spills
STATEN ISLAND	S118951503	ON THE ROADWAY	FOREST AVE @ VAN NAME AVE	10303	NY Spills
STATEN ISLAND	S106467964	UNK	KILL VAN KULL		NY Spills
STATEN ISLAND	S102143709	1400 PARK AVE	1400 PARK AVE		NY Spills
STATEN ISLAND	S118460644	CON EDISON TRANSFORMER LEAK	VAN DUZER STREET		NY Spills
STATEN ISLAND	S107415874	ROBINS REEF	KILL VAN COVE		NY Spills
STATEN ISLAND	S112226962	DIESEL SPILL FROM BOAT AT NICHOLS MARINA	GREAT KILLS PARK AND HARBOR		NY Spills
STATEN ISLAND	S118952287	CON ED MANHOLE VAULT 5015	BARRETT AND DECKER AVE		NY Spills
STATEN ISLAND	S124519491	OIL DUMPING	CHURCH ST		NY Spills
STATEN ISLAND	S102147693	KILL VAN KULL RIVER	KILL VAN KULL RIVER		NY Spills
STATEN ISLAND	S102147824	KILL VAN KULL E.OF BAYONE	KILL VAN KULL E. OF BAYONE		NY Spills
STATEN ISLAND	S102148567	KILL VAN KULL-BAYONNE NJ	KILL VAN KULL - BAYONNE BR.		NY Spills
STATEN ISLAND	S102148777	SHOOTER IS.-KILL VAN KULL	SHOOTERS ISLAND/KILL VAN KULL		NY Spills
STATEN ISLAND	S102149237	KILL VAN KULL	KILL VAN KULL - MCALLISTER PR		NY Spills
STATEN ISLAND	S102142931	KILL VAN KULL	KILL VAN KULL		NY Spills
STATEN ISLAND	S102143326	21 COLLONIAL PARK STREET	21 COLLONIAL PARK STREET		NY Spills
STATEN ISLAND	S102143910	CRANE BARGE PENN MARITINE	KILL VAN KULL		NY Spills
STATEN ISLAND	S102144722	8541 ELMWOOD PARK/ STATEN	8541 ELMWOOD PARK		NY Spills
STATEN ISLAND	S102145337	KILL VAN KULL/BAYONNE, NJ	KILL VAN KULL		NY Spills
STATEN ISLAND	S102145699	KILL VAN KULL/BUOY #8/S.I	KILL VAN KULL/BUOY #8		NY Spills
STATEN ISLAND	S102145865	KILL VAN KULL/BAYONNE/S.I	KILL VAN KULL/BAYONNE		NY Spills
STATEN ISLAND	S102146010	KILL VAN KULL/SHOOTER'S	SHOOTERS ISLAND/KILL VAN KULL		NY Spills
STATEN ISLAND	S102146611	VAN DEUSSEN STREET	VAN DEUSSEN STREET		NY Spills
STATEN ISLAND	S102961787	IMTT BAYONNE PIER 3 WEST	KILL VAN KULL		NY Spills
STATEN ISLAND	S102560411	KILL VAN KULL & UPPER HUD	KILL VAN KULL & UPPER HUD		NY Spills
STATEN ISLAND	S102239468	TANK BARGE PUTNAM	KILL VAN KULL		NY Spills
STATEN ISLAND	S116554047	NYC PARKS	GAETA PARK		NY Spills
STATEN ISLAND	S120702692	MANHOLE 05377	ARDEN AVE/VAN BRUNT STREET		NY Spills
STATEN ISLAND	S109827650	I/A/O MARSH AVE & ELM PARK	MARSH AVE & ELM PARK		NY Spills
STATEN ISLAND	S113915678	MANHOLE	ARDEN AVE/ VAN BRONDT ST		NY Spills
STATEN ISLAND	S106015447	POLE 1034	DAVIS AVE /SOUTH AUSTIN PL		NY Spills
STATEN ISLAND	S106005739	SPILL NUMBER 0204104	YIAM PLACE & CHURCH LANE		NY Spills

Count: 497 records

ORPHAN SUMMARY

City	EDR ID	Site Name	Site Address	Zip	Database(s)
STATEN ISLAND	S110488751	KNICKELS MARINA	GREATKILLS PARK		NY Spills
STATEN ISLAND	S106701611	PIER #5 BAY ST LANDING	PIER #5 BAY ST LANDING		NY Spills
STATEN ISLAND	S111012171	SHEEN IN WATER	SLIP # 3 ST GEORGE TERMINAL		NY Spills
STATEN ISLAND	S122479387	TRANSFORMER - POLE TOP (UNK #)	EDGEWATER ST & BAY ST (MTA PROPERTY)		NY Spills
STATEN ISLAND	S107657733	LYNHURST AVE BETWEEN	BAY STREET AND TOMPKINS STREET		NY Spills
STATEN ISLAND	S112229113	OIL TERMINAL INTT	UPPER BAY		NY Spills
STATEN ISLAND	S124517770	9154 #MANHOLE	WHALLEY AVE- STUYVESANT AVE		NY Spills
STATEN ISLAND	S102147731	NEWARK BAY - ARTHUR KILL	NEWARK BAY - ARTHUR KILL		NY Spills
STATEN ISLAND	S102148638	UPPER NEW YORK BAY	UPPER NEW YORK BAY		NY Spills
STATEN ISLAND	S102148789	OLD ORCHARD SCHOOL LIGHT	LOWER BAY-OLD ORCHARD SCH		NY Spills
STATEN ISLAND	S102148952	NEW YORK HARBOR	NY HARBOR-ST GEORGE		NY Spills
STATEN ISLAND	S102149595	STAPLETON ANCHORAGE	UPPER BAY - NY HARBOR		NY Spills
STATEN ISLAND	S102141169	LOWER NY BAY	LOWER NEW YORK BAY		NY Spills
STATEN ISLAND	S102141232	NEWARK BAY/WEST BAYONNE	NEWARK BAY/WEST BAYONNE		NY Spills
STATEN ISLAND	S102141257	RARITAN BAY/BUOY MARK #14	RARITAN BAY/BUOY MARK #14		NY Spills
STATEN ISLAND	S102141258	RARITAN BAY/BUOY MARK #14	RARITAN BAY/BUOY MARK #14		NY Spills
STATEN ISLAND	S102150551	ARTHUR KILL & RARITAN BAY	ARTHUR KILL & RARITAN BAY		NY Spills
STATEN ISLAND	S102142610	UPPER NY BAY	UPPER NEW YORK BAY		NY Spills
STATEN ISLAND	S102142768	BAY ST NR CADDELLS DOCK	BAY ST NR CADDELLS DOCK		NY Spills
STATEN ISLAND	S102143060	BAY ST/U S NAVAL STATION	BAY ST/U S NAVAL STATION		NY Spills
STATEN ISLAND	S102143246	BAY ST.	BAY STREET		NY Spills
STATEN ISLAND	S102143543	BAY STREET	BAY STREET		NY Spills
STATEN ISLAND	S102143640	BAY ST-STAPLETON STA	BAY ST-STAPLETON STA		NY Spills
STATEN ISLAND	S102143713	NEAR NEW YORK UPPER BAY	NEAR NEW YORK UPPER BAY		NY Spills
STATEN ISLAND	S102143744	BAY STREET SHORELINE	BAY STREET SHORELINE		NY Spills
STATEN ISLAND	S102143764	OFF BAY STREET	OFF BAY STREET		NY Spills
STATEN ISLAND	S102144117	BAY ST MARINA	BAY ST MARINA		NY Spills
STATEN ISLAND	S102145348	ARTHUR KILL R/KILL VAN KU	ACROSS FROM NEWARK BAY		NY Spills
STATEN ISLAND	S103571446	VESSEL ANCHORAGE	BAY STREET		NY Spills
STATEN ISLAND	S103483804	STAPLTON ANCHORAGE	ST GEORGE FERRY		NY Spills
STATEN ISLAND	S103560460	IN ARTHUR KILL BAY 20	IN ARTHUR KILL BAY 20		NY Spills
STATEN ISLAND	S103485184	INBOUND VARAZANO NARROWS	LOWER NEW YORK BAY		NY Spills
STATEN ISLAND	S104194135	STAPLETON ANCHORAGE	OFF STATEN ISLAND IN BAY		NY Spills
STATEN ISLAND	S104195177	BAY ST COOLING PLANT	BAY STREET		NY Spills
STATEN ISLAND	S102235237	STAPLETON ANCHORAGE	BAY STREET		NY Spills
STATEN ISLAND	S102238913	STAPLETON ANCORAGE	HUDSON BAY		NY Spills
STATEN ISLAND	S116554891	CORNER OF	BAY AND SWAN STREET		NY Spills
STATEN ISLAND	S105056541	MANHOLE 43	STUYVESANT PL		NY Spills
STATEN ISLAND	S104881241	UPPER NEW YORK BAY	BAY STREET		NY Spills
STATEN ISLAND	S105141379	RICHMOND CO BANK BALL PK	BAY STREET		NY Spills
STATEN ISLAND	S117267103	CONSTRUCTION SITE	BAY ST/SWAN ST		NY Spills
STATEN ISLAND	S110243558	DRILL - ST GEORGE TARRYTOWN BAY	UPPER NY BAY		NY Spills
STATEN ISLAND	S121463053	ROADWAY	VICTORY BLVD & RICHMOND AVE		NY Spills
STATEN ISLAND	S106968880	GOLF COURSE	RICHMOND HILL ROAD		NY Spills
STATEN ISLAND	S111456925	ON DEP PROPERTY	RICHMOND AVE AND DOCK RD		NY Spills
STATEN ISLAND	S118459884	POLE # 22154	AMBOY RD/RICHMOND AVE		NY Spills
STATEN ISLAND	S107407913	OLD GSX TERMINAL	RICHMOND AVENUE		NY Spills

Count: 497 records

ORPHAN SUMMARY

City	EDR ID	Site Name	Site Address	Zip	Database(s)
STATEN ISLAND	S118706008	POLE # 29555	RICHMOND HILL AND RICHMOND AVE		NY Spills
STATEN ISLAND	S107787090	ROADWAY	PORT RICHMOND AVE/CASTLE		NY Spills
STATEN ISLAND	S108130817	MANHOLES 80 & 81 & 79	RICHMOND TERRACE & SI RAPID		NY Spills
STATEN ISLAND	S108130863	MANHOLE # 83	RICHMOND TERRACE		NY Spills
STATEN ISLAND	S119029956	STREAM	CORNER OF RICHMOND AVE RICHMOND HILL RD,		NY Spills
STATEN ISLAND	S124517696	CON ED SUBSTATION -WAYNEWRIGHT	TRANFORMER 1 @ 3842 RICHMOND AVE		NY Spills
STATEN ISLAND	S124518387	AIR	SILVER LAKES PARK/BRIGHTON AVE/LAFAYETTE AVE		NY Spills
STATEN ISLAND	S108295107	MANHOLE #38	SIRT RIGHT OF WAY & RICHMOND TERR		NY Spills
STATEN ISLAND	S108296706	RAW SEWAGE	PORT RICHMOND AVE		NY Spills
STATEN ISLAND	S108296736	REGULATOR PR37	PORT RICHMOND AVE/RICHMON		NY Spills
STATEN ISLAND	S112809273	SANITARY SEWER INTO STORM LINE	INDEPENDENCE AVE & RICHMOND AVE		NY Spills
STATEN ISLAND	S102144404	PORT RICHMOND / ST. ISLAN	PORT RICHMOND		NY Spills
STATEN ISLAND	S108982472	SEWER TREATMENT PLANT	RICHMOND TERRACE		NY Spills
STATEN ISLAND	S108638108	ONE QT LEAK FROM ARIEL CABLE JOINT	FORREST & RICHMOND HILL ROAD		NY Spills
STATEN ISLAND	S109205559	PORT RICHMOND PLANT	RICHMOND TERRACE/BODINE S		NY Spills
STATEN ISLAND	S109372678	ARTHUR KILL WATERWAY	NASSAU ST AND RICHMOND VALLEY RD		NY Spills
STATEN ISLAND	S121983105	ROADWAY	RICHMOND AVE - FOREST RD		NY Spills
STATEN ISLAND	S121984530	ON PUBLIC ROAD IFO BUSINESS	1639 RICHMOND RD BETWEEN 2 & 4 CORNER RD		NY Spills
STATEN ISLAND	S113493111	ON ROADWAY	RICHMOND TERR.WESTERVELT		NY Spills
STATEN ISLAND	S120702626	ROADWAY	RICHMOND AVE AND JULES DRIVE		NY Spills
STATEN ISLAND	S104652208	MAN HOLE 331	RICHMOND TERRACE SO HERBERTO		NY Spills
STATEN ISLAND	S104652842	POLE 14142	RICHMOND ROAD		NY Spills
STATEN ISLAND	S104787826	KILL VAN KULL	CROSS OF RICHMOND TERR		NY Spills
STATEN ISLAND	S104879863	GREAT KILLS HARBOR	RICHMOND COUNTY MARINA		NY Spills
STATEN ISLAND	S104951367	SPILL NUMBER 0012148	RICHMOND TERRACE		NY Spills
STATEN ISLAND	S105235157	RICHMOND CREEK WATERWAY	RICHMOND CREEK WATERWAY		NY Spills
STATEN ISLAND	S109828982	BUS 6253	RICHMOND AVE AND JEWEL DRIVE		NY Spills
STATEN ISLAND	S113817381	TRANSFORMER POLE 17398	RICHMOND AVE & DEPPY PL		NY Spills
STATEN ISLAND	S113915430	CLINTON STREET AND BAY STREET	CLINTON STREET AND BAY STREET		NY Spills
STATEN ISLAND	S124517695	CON ED SUBSTATION -WAYNEWRIGHT	TRANFORMER 2 @ 3842 RICHMOND AVE		NY Spills
STATEN ISLAND	S117268596	UNDER SIDEWALK	344 B JERSEY ST		NY Spills
STATEN ISLAND	S121463353	NYC TRANSIT	RICHMOND RS AND ROCKLAND ST		NY Spills
STATEN ISLAND	S121119465	PARKING LOT GAS STATION 7-11 CITGO	CORNER FOREST AVE - RICHMOND AVE.		NY Spills
STATEN ISLAND	S106014391	ON ROADWAY	NICHOLAS AVE		NY Spills
STATEN ISLAND	S110751041	ROADWAY	PORT RICHMOND SQUARE		NY Spills
STATEN ISLAND	S117852211	BODINE CREEK	BEHIND 1893 RICHMOND TERRACE		NY Spills
STATEN ISLAND	1014399016	CON EDISON	CARLTON BLVD 1 POLE SOUTH OF	10314	RCRA NonGen / NLR, NY MANIFEST
STATEN ISLAND	1023679004	NATIONAL GRID	JOHN ST & INNES ST	10302	RCRA NonGen / NLR
STATEN ISLAND	1008195738	CON EDISON - MH 83	S.I.R.T. AND VAN ST	10310	RCRA NonGen / NLR
STATEN ISLAND	1016150269	CON EDISON MANHOLE: 214	PT RICHMOND AVE & HARRISON AVE	10302	RCRA NonGen / NLR, NY MANIFEST
STATEN ISLAND	1014397054	CON EDISON MANHOLE	PARK AVE SI RAIL TRANSIT 190 E	10302	RCRA NonGen / NLR, NJ MANIFEST, NY MANIFEST
STATEN ISLAND	1010327214	CON EDISON MANHOLE 79	RICHMOND TERRACE	10302	RCRA NonGen / NLR
STATEN ISLAND	1001197415	C S X TRANSPORTATION	ST GEORGE RAILYARD	10304	RCRA NonGen / NLR
STATEN ISLAND	1016967627	CON EDISON MANHOLE: 737	EDGEWATER ST & BAY ST	10304	RCRA NonGen / NLR, NY MANIFEST
STATEN ISLAND	1012185115	CON EDISON	NEW LANE ST 316 FT E OF BAY ST	10301	RCRA NonGen / NLR
STATEN ISLAND	1014918895	CON EDISON MANHOLE M-38	SIRT & ST GEORGE FERRY	10301	RCRA NonGen / NLR, NJ MANIFEST, NY MANIFEST

Count: 497 records

ORPHAN SUMMARY

City	EDR ID	Site Name	Site Address	Zip	Database(s)
STATEN ISLAND	1004761950	NYC DEPT PARKS & REC - CROMWELL CTR	PIER 6 AT BAY & HANNAH ST	10301	RCRA NonGen / NLR, NJ MANIFEST, NY MANIFEST
STATEN ISLAND	1014397693	CON EDISON	RICHMOND RD & NARROWS RD	10304	RCRA NonGen / NLR, NY MANIFEST
STATEN ISLAND	1012184937	CON EDISON	RICHMOND TER 200 FT E OF ST	10310	RCRA NonGen / NLR, NJ MANIFEST
STATEN ISLAND	1010327238	CON EDISON MANHOLE 80	RICHMOND TERRACE	10310	RCRA NonGen / NLR
STATEN ISLAND	1014926515	CON EDISON MANHOLE 42	RICHMOND TERR & WALL ST	10301	RCRA NonGen / NLR, NJ MANIFEST, NY MANIFEST
STATEN ISLAND	1010327326	CON EDISON MANHOLE 55	BANK ST	10301	RCRA NonGen / NLR, NY MANIFEST
STATEN ISLAND	1016454050	NYC DEP	RICHMOND TERR & VAN DAME AVE	10303	RCRA NonGen / NLR, FINDS, ECHO, NY MANIFEST
STATEN ISLAND	1014813766	CON EDISON	CARLTON BLVD 1 POLE SOUTH OF	10314	FINDS, ECHO
STATEN ISLAND	1007213373	NYSDOT BIN 1075180	SOUTH AVE OVER WESTSHORE EXPWY	10314	FINDS, ECHO
STATEN ISLAND	1017389135	WALDMAN PARTNERS - FOREST AVENUE SHOPPINC CTR - B 1270, L 12, 13, 17, 20, 21, 25	FOREST & SOUTH AVES	10303	FINDS
STATEN ISLAND	1023710238	NATIONAL GRID	JOHN ST & INNES ST	10302	FINDS, ECHO
STATEN ISLAND	1017378122	NYC LAW DEPT - OAKWOOD BEACH WATERSHED	GREAT KILLS PARK & TANGLEWOOD DR TO WNA COTTER	10301	FINDS
STATEN ISLAND	1016332733	NYC PARKS & RECREATION	BLUE HERON, WOLFE'S POND & CONFERENCE HOUSE PARK	10301	FINDS
STATEN ISLAND	1008231335	CON EDISON - MH 82	SIRTROW AND VAN ST	10310	FINDS
STATEN ISLAND	1008232156	CON EDISON - MH 83	S.I.R.T. AND VAN ST	10310	FINDS
STATEN ISLAND	1024042652	CADDELL DRY DOCK	FOOT OF BROADWAY	10310	FINDS
STATEN ISLAND	1024371918	CADDELL DRY DOCK & REPAIR CO., INC.	DRY DOCK #6FOOT OF BROADWAY & WEST BRIGHTON	10310	FINDS
STATEN ISLAND	1007820957	NYC PARKS-FABER PARK	RICHMOND TERRACE/SHARPE AVE	10302	FINDS
STATEN ISLAND	1016255207	TUG TERROR & UNITED NEWPORT PILOTS	FOOT OF PORT RICHMOND AVE DOCK	10302	FINDS, ECHO
STATEN ISLAND	1016399685	RICHMOND TERRACE SEWERS	RICHMOND TER BETWEEN JOHN ST & NICHOLAS AVE	10302	FINDS
STATEN ISLAND	1016406743	CON EDISON MANHOLE: 214	PT RICHMOND AVE & HARRISON AVE	10302	FINDS, ECHO
STATEN ISLAND	1014817888	CON EDISON MANHOLE	PARK AVE SI RAIL TRANSIT 190 E	10302	FINDS, ECHO
STATEN ISLAND	1010443260	CON EDISON MANHOLE 79	RICHMOND TERRACE	10302	FINDS, ECHO
STATEN ISLAND	1016255026	C S X TRANSPORTATION	ST GEORGE RAILYARD	10304	FINDS, ECHO
STATEN ISLAND	1007750632	GR N Y SAVINGS BANK-BAY ST LANDING	BAY STREET BET PIERS 2 & 3	10301	FINDS
STATEN ISLAND	1014809137	CON EDISON MANHOLE M-38	SIRT & ST GEORGE FERRY	10301	FINDS, ECHO
STATEN ISLAND	1008941804	CON EDISON PORTABLE TEMPORARY EMERGENCY GENERATORS	ENTIRE STATEN ISLAND BOROUGH	10301	FINDS
STATEN ISLAND	1016256267	NYC DEPT PARKS & REC - CROMWELL CTR	PIER 6 AT BAY & HANNAH ST	10301	FINDS, ECHO
STATEN ISLAND	1016394393	US ARMY CORPS - RARITAN BAY EAST REACH	LOWER NY BAY - RARITAN BAY EAST REACH	10301	FINDS
STATEN ISLAND	1012107819	CON EDISON	NEW LANE ST 316 FT E OF BAY ST	10301	FINDS, ECHO
STATEN ISLAND	1007252067	BELL ATLANTIC-NY	EDGEMONT PL/HAMILTON AVE	00000	FINDS, ECHO
STATEN ISLAND	1007252091	BELL ATLANTIC-NY	BAY/CONGRESS STS	00000	FINDS, ECHO
STATEN ISLAND	1012077156	CON EDISON	RICHMOND TER 200 FT E OF ST	10310	FINDS
STATEN ISLAND	1010499162	CON EDISON MANHOLE 80	RICHMOND TERRACE	10310	FINDS, ECHO
STATEN ISLAND	1007811658	NYC DEP-ARMSTRONG AVE/GIFFORDS LANENA ETC	RICHMOND ROAD/AMBOY ROAD/WILSON AVENUE	10301	FINDS
STATEN ISLAND	1007769666	COASTAL PIPELINE COMPANY	PORT IVORY: END OF RICHMOND TR TO AK	10301	FINDS
STATEN ISLAND	1016394914	NYC PARKS - WILLIAM T DAVIS REFUGE	NE OF TRAVIS AVE BTWN VICTORY BLVD AND RICHMOND AV	10301	FINDS
STATEN ISLAND	1024595592	MTA NYCT - STATEN ISLAND RAILWAY LINE SIR	BAY ST & RICHMOND TERR TO ARTHUR KILL RD &	10301	FINDS, ECHO
STATEN ISLAND	1007811936	NYC DPR - STATEN ISLAND BIKEWAY	GREAT KILLS / NEW DORP / RICHMOND HILL RD	10301	FINDS
STATEN ISLAND	1024645840	CON EDISON - MANHOLE 405	RICHMOND TER & YORK AVE INT	10301	FINDS
STATEN ISLAND	1023199622	NYC DPR VAN PELT PLAZA	RICHMOND TER BETWEEN VAN NAME AND VAN PELT AVES	10303	FINDS
STATEN ISLAND	1007821238	NYC DEP-RICHMOND TERR	RICHMOND TER- CLINTON AVE TO BROADWAY	10303	FINDS

Count: 497 records

ORPHAN SUMMARY

City	EDR ID	Site Name	Site Address	Zip	Database(s)
STATEN ISLAND	1016710449	ULTIMATE EXPRESSION COLLISION	2560 B RICHMOND TER	10303	FINDS
STATEN ISLAND	1007251925	BELL ATLANTIC-NY	RICHMOND/OLD TOWNS RDS	00000	FINDS, ECHO
STATEN ISLAND	1007251924	BELL ATLANTIC-NY	RICHMOND RD/BURGHER AVE	00000	FINDS, ECHO
STATEN ISLAND	1017453782	CON EDISON - MH 82	SIRTROW AND VAN ST	10310	ECHO
STATEN ISLAND	1017453824	CON EDISON - MH 83	S.I.R.T. AND VAN ST	10310	ECHO
STATEN ISLAND	1017488661	CON EDISON	RICHMOND TER 200 FT E OF ST	10310	ECHO
STATEN ISLAND	S123154583	STATEN ISLAND LANDFILL	RICHMOND AVE		NY AIRS
STATEN ISLAND	S123252122	LOT 1,TAXBLOCK 150	BEMENT AVENUE		NY E DESIGNATION
STATEN ISLAND	S107909398	CONSOLIDATED EDISON CO OF NY	SOUTH & TRAVIN AVENUE	10314	NJ MANIFEST
STATEN ISLAND	S108651333	NYSDOT D 260079 FIELD OFFICE	BIN# 1067681 WB STATEN ISLAND EXP/SOUTH AVE	10314	NY MANIFEST
STATEN ISLAND	1009239954	CONSOLIDATED EDISON	MH66502-SOUTH AVE		NY MANIFEST
STATEN ISLAND	1009235580	NYCDEP	SOUTH RAILROAD AVE		NY MANIFEST
STATEN ISLAND	1009239585	CONSOLIDATED EDISON	TXFMR 1-LAKE & FOREST AVE		NY MANIFEST
STATEN ISLAND	1009234836	NYC ECONOMIC DEVELOPMENT	WRIGHT AVE & GIGI ST		NY MANIFEST
STATEN ISLAND	1009242336	CONSOLIDATED EDISON	DAVIS AVE & ST AUSTIN PL	10301	NY MANIFEST
STATEN ISLAND	S117738056	CON EDISON	VAN BUREN ST	10301	NY MANIFEST
STATEN ISLAND	S117564202	CONSOLIDATED EDISON	S.I.R.T. AND VAN ST	10310	NY MANIFEST
STATEN ISLAND	S119072834	CONED	RICHMOND TERRACE	10302	NY MANIFEST
STATEN ISLAND	1009244285	NEW YORK CITY DEPT OF EPA	CR OF TOMPKINS CT&RICHMOND TER	10302	NY MANIFEST
STATEN ISLAND	S109064650	CON ED - VS5016	FOREST AVE N/N/C BARRETT AVE	10302	NY MANIFEST
STATEN ISLAND	S119071345	TEXAS EASTERN GAS PIPELINE COMPANY	PO DRAWER S - PORT RICHMOND ST	10302	NY MANIFEST
STATEN ISLAND	1009239235	CONSOLIDATED EDISON	MH92-PARK AVE & ANN ST		NY MANIFEST
STATEN ISLAND	1009234567	NYSDEC	CLAY PIT POND STATE PARK		NY MANIFEST
STATEN ISLAND	S118888757	CADDELL DRY DOCK & REPAIR CO INC	ONE BROADWAY		PA MANIFEST
STATEN ISLAND	S119073070	CONSOLIDATED EDISON	NEW LANE ST 316 FT E OF BAY ST	10301	NY MANIFEST
STATEN ISLAND	1009241593	CONSOLIDATED EDISON	NEW LANE BAY STREET MH0825	10301	NY MANIFEST
STATEN ISLAND	1009240559	CONSOLIDATED EDISON	MH07 1 BAY ST		NY MANIFEST
STATEN ISLAND	1009237932	CONSOLIDATED EDISON	V7114-STUYVESANT PL/SCHUYLER		NY MANIFEST
STATEN ISLAND	1009237940	CONSOLIDATED EDISON	V9085-STUYVESANT PL/SCHUYLER		NY MANIFEST
STATEN ISLAND	S123252492	NYSDOT	I-278 WB OVER RICHMOND RD	10304	NY MANIFEST
STATEN ISLAND	S117564297	ENTEGRIS INC	RICHMOND TER 200 FT E OF ST	10310	NY MANIFEST
STATEN ISLAND	S119072356	CADDELL DRYDOCK & REPAIR CO	FOOT OF BROADWAY & RICHMOND	10310	NY MANIFEST
STATEN ISLAND	S120665617	CADDELL DRY DOCK AND REPAIR CO INC	FOOT OF BROADWAY & RICHMOND	10310	NJ MANIFEST
STATEN ISLAND	S120665654	CON EDISON MANHOLE: M-46	NICHOLAS ST & RICHMOND TER MAN	10310	NJ MANIFEST
STATEN ISLAND	S109584366	CONSOLIDATED EDISON	PORT RICHMOND AVE. AND HARRISO	10310	NY MANIFEST
STATEN ISLAND	S119070919	CADDELL DRY DOCK AND REPAIR CO INC	FT OF BROADWAY AT RICHMOND TER	10310	NY MANIFEST
STATEN ISLAND	S119072272	NYCDOT GEORGES FERRY TERMINAL	RICHMOND TER	10301	NY MANIFEST
STATEN ISLAND	S120665653	CON EDISON MANHOLE: 46	NICHOLAS ST & RICHMOND TER	10301	NJ MANIFEST
STATEN ISLAND	S121967786	CON EDISON - MANHOLE 405	RICHMOND TER & YORK AVE INT	10301	NY MANIFEST
STATEN ISLAND	S120678680	MTA NYCT - ST GEORGE STATION - SIRTOA	5 RICHMOND TER & SCHUYLER ST	10301	NJ MANIFEST
STATEN ISLAND	1009240637	CONSOLIDATED EDISON	TM387 CAROL ST & ST PETERS PL	10301	NY MANIFEST
STATEN ISLAND	S118087856	CON EDISON	BANK ST	10301	NY MANIFEST
STATEN ISLAND	1009240527	CONSOLIDATED EDISON	PORT RICHMOND S/S 15 PARK AVE		NY MANIFEST
STATEN ISLAND	1009239953	CONSOLIDATED EDISON	MH94-PORT RICHMOND AVE		NY MANIFEST
STATEN ISLAND	1009234966	COASTAL PIPELINE @ PORT IVORY	RICHMOND TER & KILL VAN KULL		NY MANIFEST
STATEN ISLAND	1009232487	NEW YORK TELEPHONE COMPANY	RICHMOND HILL ROAD		NY MANIFEST
STATEN ISLAND	S111836583	ARDEN WOODS ESTATES INC.	NORTH OF MOSELY AVENUE BTWN ARDEN AVE & SEGUINE PL		NY VAPOR REOPENED

Count: 497 records

ORPHAN SUMMARY

City	EDR ID	Site Name	Site Address	Zip	Database(s)
STATTEN ISLAND	93178433		FOOT OF BROADWAY AT	10310	ERNS

GOVERNMENT RECORDS SEARCHED / DATA CURRENCY TRACKING

To maintain currency of the following federal and state databases, EDR contacts the appropriate governmental agency on a monthly or quarterly basis, as required.

Number of Days to Update: Provides confirmation that EDR is reporting records that have been updated within 90 days from the date the government agency made the information available to the public.

NPL: National Priority List

National Priorities List (Superfund). The NPL is a subset of CERCLIS and identifies over 1,200 sites for priority cleanup under the Superfund Program. NPL sites may encompass relatively large areas. As such, EDR provides polygon coverage for over 1,000 NPL site boundaries produced by EPA's Environmental Photographic Interpretation Center (EPIC) and regional EPA offices.

Date of Government Version: 07/19/2019
Date Data Arrived at EDR: 07/30/2019
Date Made Active in Reports: 09/03/2019
Number of Days to Update: 35

Source: EPA
Telephone: N/A
Last EDR Contact: 10/02/2019
Next Scheduled EDR Contact: 01/13/2020
Data Release Frequency: Quarterly

NPL Site Boundaries

Sources:

EPA's Environmental Photographic Interpretation Center (EPIC)
Telephone: 202-564-7333

EPA Region 1
Telephone 617-918-1143

EPA Region 3
Telephone 215-814-5418

EPA Region 4
Telephone 404-562-8033

EPA Region 5
Telephone 312-886-6686

EPA Region 10
Telephone 206-553-8665

EPA Region 6
Telephone: 214-655-6659

EPA Region 7
Telephone: 913-551-7247

EPA Region 8
Telephone: 303-312-6774

EPA Region 9
Telephone: 415-947-4246

Proposed NPL: Proposed National Priority List Sites

A site that has been proposed for listing on the National Priorities List through the issuance of a proposed rule in the Federal Register. EPA then accepts public comments on the site, responds to the comments, and places on the NPL those sites that continue to meet the requirements for listing.

Date of Government Version: 07/19/2019
Date Data Arrived at EDR: 07/30/2019
Date Made Active in Reports: 09/03/2019
Number of Days to Update: 35

Source: EPA
Telephone: N/A
Last EDR Contact: 10/02/2019
Next Scheduled EDR Contact: 01/13/2020
Data Release Frequency: Quarterly

NPL LIENS: Federal Superfund Liens

Federal Superfund Liens. Under the authority granted the USEPA by CERCLA of 1980, the USEPA has the authority to file liens against real property in order to recover remedial action expenditures or when the property owner received notification of potential liability. USEPA compiles a listing of filed notices of Superfund Liens.

Date of Government Version: 10/15/1991
Date Data Arrived at EDR: 02/02/1994
Date Made Active in Reports: 03/30/1994
Number of Days to Update: 56

Source: EPA
Telephone: 202-564-4267
Last EDR Contact: 08/15/2011
Next Scheduled EDR Contact: 11/28/2011
Data Release Frequency: No Update Planned

Delisted NPL: National Priority List Deletions

The National Oil and Hazardous Substances Pollution Contingency Plan (NCP) establishes the criteria that the EPA uses to delete sites from the NPL. In accordance with 40 CFR 300.425.(e), sites may be deleted from the NPL where no further response is appropriate.

Date of Government Version: 07/19/2019
Date Data Arrived at EDR: 07/30/2019
Date Made Active in Reports: 09/03/2019
Number of Days to Update: 35

Source: EPA
Telephone: N/A
Last EDR Contact: 10/02/2019
Next Scheduled EDR Contact: 01/13/2020
Data Release Frequency: Quarterly

FEDERAL FACILITY: Federal Facility Site Information listing

A listing of National Priority List (NPL) and Base Realignment and Closure (BRAC) sites found in the Comprehensive Environmental Response, Compensation and Liability Information System (CERCLIS) Database where EPA Federal Facilities Restoration and Reuse Office is involved in cleanup activities.

Date of Government Version: 04/03/2019
Date Data Arrived at EDR: 04/05/2019
Date Made Active in Reports: 05/14/2019
Number of Days to Update: 39

Source: Environmental Protection Agency
Telephone: 703-603-8704
Last EDR Contact: 07/03/2019
Next Scheduled EDR Contact: 10/14/2019
Data Release Frequency: Varies

SEMS: Superfund Enterprise Management System

SEMS (Superfund Enterprise Management System) tracks hazardous waste sites, potentially hazardous waste sites, and remedial activities performed in support of EPA's Superfund Program across the United States. The list was formerly know as CERCLIS, renamed to SEMS by the EPA in 2015. The list contains data on potentially hazardous waste sites that have been reported to the USEPA by states, municipalities, private companies and private persons, pursuant to Section 103 of the Comprehensive Environmental Response, Compensation, and Liability Act (CERCLA). This dataset also contains sites which are either proposed to or on the National Priorities List (NPL) and the sites which are in the screening and assessment phase for possible inclusion on the NPL.

Date of Government Version: 07/19/2019
Date Data Arrived at EDR: 07/30/2019
Date Made Active in Reports: 09/03/2019
Number of Days to Update: 35

Source: EPA
Telephone: 800-424-9346
Last EDR Contact: 10/02/2019
Next Scheduled EDR Contact: 10/28/2019
Data Release Frequency: Quarterly

SEMS-ARCHIVE: Superfund Enterprise Management System Archive

SEMS-ARCHIVE (Superfund Enterprise Management System Archive) tracks sites that have no further interest under the Federal Superfund Program based on available information. The list was formerly known as the CERCLIS-NFRAP, renamed to SEMS ARCHIVE by the EPA in 2015. EPA may perform a minimal level of assessment work at a site while it is archived if site conditions change and/or new information becomes available. Archived sites have been removed and archived from the inventory of SEMS sites. Archived status indicates that, to the best of EPA's knowledge, assessment at a site has been completed and that EPA has determined no further steps will be taken to list the site on the National Priorities List (NPL), unless information indicates this decision was not appropriate or other considerations require a recommendation for listing at a later time. The decision does not necessarily mean that there is no hazard associated with a given site; it only means that. based upon available information, the location is not judged to be potential NPL site.

Date of Government Version: 07/19/2019
Date Data Arrived at EDR: 07/30/2019
Date Made Active in Reports: 09/03/2019
Number of Days to Update: 35

Source: EPA
Telephone: 800-424-9346
Last EDR Contact: 10/02/2019
Next Scheduled EDR Contact: 10/28/2019
Data Release Frequency: Quarterly

CORRACTS: Corrective Action Report

CORRACTS identifies hazardous waste handlers with RCRA corrective action activity.

Date of Government Version: 03/25/2019
Date Data Arrived at EDR: 03/27/2019
Date Made Active in Reports: 04/17/2019
Number of Days to Update: 21

Source: EPA
Telephone: 800-424-9346
Last EDR Contact: 09/16/2019
Next Scheduled EDR Contact: 01/06/2020
Data Release Frequency: Quarterly

RCRA-TSDF: RCRA - Treatment, Storage and Disposal

RCRAInfo is EPA's comprehensive information system, providing access to data supporting the Resource Conservation and Recovery Act (RCRA) of 1976 and the Hazardous and Solid Waste Amendments (HSWA) of 1984. The database includes selective information on sites which generate, transport, store, treat and/or dispose of hazardous waste as defined by the Resource Conservation and Recovery Act (RCRA). Transporters are individuals or entities that move hazardous waste from the generator offsite to a facility that can recycle, treat, store, or dispose of the waste. TSDFs treat, store, or dispose of the waste.

Date of Government Version: 03/25/2019
Date Data Arrived at EDR: 03/27/2019
Date Made Active in Reports: 04/17/2019
Number of Days to Update: 21

Source: Environmental Protection Agency
Telephone: (212) 637-3660
Last EDR Contact: 09/16/2019
Next Scheduled EDR Contact: 01/06/2020
Data Release Frequency: Quarterly

RCRA-LQG: RCRA - Large Quantity Generators

RCRAInfo is EPA's comprehensive information system, providing access to data supporting the Resource Conservation and Recovery Act (RCRA) of 1976 and the Hazardous and Solid Waste Amendments (HSWA) of 1984. The database includes selective information on sites which generate, transport, store, treat and/or dispose of hazardous waste as defined by the Resource Conservation and Recovery Act (RCRA). Large quantity generators (LQGs) generate over 1,000 kilograms (kg) of hazardous waste, or over 1 kg of acutely hazardous waste per month.

Date of Government Version: 03/25/2019
Date Data Arrived at EDR: 03/27/2019
Date Made Active in Reports: 04/17/2019
Number of Days to Update: 21

Source: Environmental Protection Agency
Telephone: (212) 637-3660
Last EDR Contact: 09/16/2019
Next Scheduled EDR Contact: 01/06/2020
Data Release Frequency: Quarterly

RCRA-SQG: RCRA - Small Quantity Generators

RCRAInfo is EPA's comprehensive information system, providing access to data supporting the Resource Conservation and Recovery Act (RCRA) of 1976 and the Hazardous and Solid Waste Amendments (HSWA) of 1984. The database includes selective information on sites which generate, transport, store, treat and/or dispose of hazardous waste as defined by the Resource Conservation and Recovery Act (RCRA). Small quantity generators (SQGs) generate between 100 kg and 1,000 kg of hazardous waste per month.

Date of Government Version: 03/25/2019
Date Data Arrived at EDR: 03/27/2019
Date Made Active in Reports: 04/17/2019
Number of Days to Update: 21

Source: Environmental Protection Agency
Telephone: (212) 637-3660
Last EDR Contact: 09/16/2019
Next Scheduled EDR Contact: 01/06/2020
Data Release Frequency: Quarterly

RCRA-VSQG: RCRA - Very Small Quantity Generators (Formerly Conditionally Exempt Small Quantity Generators)

RCRAInfo is EPA's comprehensive information system, providing access to data supporting the Resource Conservation and Recovery Act (RCRA) of 1976 and the Hazardous and Solid Waste Amendments (HSWA) of 1984. The database includes selective information on sites which generate, transport, store, treat and/or dispose of hazardous waste as defined by the Resource Conservation and Recovery Act (RCRA). Very small quantity generators (VSQGs) generate less than 100 kg of hazardous waste, or less than 1 kg of acutely hazardous waste per month.

Date of Government Version: 03/25/2019
Date Data Arrived at EDR: 03/27/2019
Date Made Active in Reports: 04/17/2019
Number of Days to Update: 21

Source: Environmental Protection Agency
Telephone: (212) 637-3660
Last EDR Contact: 09/16/2019
Next Scheduled EDR Contact: 01/06/2020
Data Release Frequency: Quarterly

LUCIS: Land Use Control Information System

LUCIS contains records of land use control information pertaining to the former Navy Base Realignment and Closure properties.

Date of Government Version: 08/13/2019
Date Data Arrived at EDR: 08/20/2019
Date Made Active in Reports: 08/26/2019
Number of Days to Update: 6

Source: Department of the Navy
Telephone: 843-820-7326
Last EDR Contact: 08/07/2019
Next Scheduled EDR Contact: 11/25/2019
Data Release Frequency: Varies

US ENG CONTROLS: Engineering Controls Sites List

A listing of sites with engineering controls in place. Engineering controls include various forms of caps, building foundations, liners, and treatment methods to create pathway elimination for regulated substances to enter environmental media or effect human health.

Date of Government Version: 08/19/2019
Date Data Arrived at EDR: 08/20/2019
Date Made Active in Reports: 08/26/2019
Number of Days to Update: 6

Source: Environmental Protection Agency
Telephone: 703-603-0695
Last EDR Contact: 08/20/2019
Next Scheduled EDR Contact: 12/09/2019
Data Release Frequency: Varies

US INST CONTROL: Sites with Institutional Controls

A listing of sites with institutional controls in place. Institutional controls include administrative measures, such as groundwater use restrictions, construction restrictions, property use restrictions, and post remediation care requirements intended to prevent exposure to contaminants remaining on site. Deed restrictions are generally required as part of the institutional controls.

Date of Government Version: 08/19/2019
Date Data Arrived at EDR: 08/20/2019
Date Made Active in Reports: 08/26/2019
Number of Days to Update: 6

Source: Environmental Protection Agency
Telephone: 703-603-0695
Last EDR Contact: 08/20/2019
Next Scheduled EDR Contact: 12/09/2019
Data Release Frequency: Varies

ERNS: Emergency Response Notification System

Emergency Response Notification System. ERNS records and stores information on reported releases of oil and hazardous substances.

Date of Government Version: 09/09/2019
Date Data Arrived at EDR: 09/09/2019
Date Made Active in Reports: 09/23/2019
Number of Days to Update: 14

Source: National Response Center, United States Coast Guard
Telephone: 202-267-2180
Last EDR Contact: 09/09/2019
Next Scheduled EDR Contact: 01/06/2020
Data Release Frequency: Quarterly

STANDARD ENVIRONMENTAL RECORDS

State- and tribal - equivalent CERCLIS

NY SHWS: Inactive Hazardous Waste Disposal Sites in New York State

Referred to as the State Superfund Program, the Inactive Hazardous Waste Disposal Site Remedial Program is the cleanup program for inactive hazardous waste sites and now includes hazardous substance sites

Date of Government Version: 05/13/2019
Date Data Arrived at EDR: 05/15/2019
Date Made Active in Reports: 06/13/2019
Number of Days to Update: 29

Source: Department of Environmental Conservation
Telephone: 518-402-9622
Last EDR Contact: 08/13/2019
Next Scheduled EDR Contact: 11/25/2019
Data Release Frequency: Annually

State and tribal landfill and/or solid waste disposal site lists

NY SWF/LF: Facility Register

Solid Waste Facilities/Landfill Sites. SWF/LF type records typically contain an inventory of solid waste disposal facilities or landfills in a particular state. Depending on the state, these may be active or inactive facilities or open dumps that failed to meet RCRA Subtitle D Section 4004 criteria for solid waste landfills or disposal sites.

Date of Government Version: 07/02/2019
Date Data Arrived at EDR: 07/02/2019
Date Made Active in Reports: 09/06/2019
Number of Days to Update: 66

Source: Department of Environmental Conservation
Telephone: 518-402-8678
Last EDR Contact: 07/02/2019
Next Scheduled EDR Contact: 10/14/2019
Data Release Frequency: Quarterly

INDIAN LUST R5: Leaking Underground Storage Tanks on Indian Land
A listing of leaking underground storage tank locations on Indian Land.

Date of Government Version: 10/13/2018
Date Data Arrived at EDR: 03/07/2019
Date Made Active in Reports: 05/01/2019
Number of Days to Update: 55

Source: EPA Region 1
Telephone: 617-918-1313
Last EDR Contact: 07/29/2019
Next Scheduled EDR Contact: 11/04/2019
Data Release Frequency: Varies

INDIAN LUST R10: Leaking Underground Storage Tanks on Indian Land
A listing of leaking underground storage tank locations on Indian Land.

Date of Government Version: 10/13/2018
Date Data Arrived at EDR: 03/07/2019
Date Made Active in Reports: 05/01/2019
Number of Days to Update: 55

Source: EPA Region 1
Telephone: 617-918-1313
Last EDR Contact: 07/29/2019
Next Scheduled EDR Contact: 11/04/2019
Data Release Frequency: Varies

INDIAN LUST R1: Leaking Underground Storage Tanks on Indian Land
A listing of leaking underground storage tank locations on Indian Land.

Date of Government Version: 10/13/2018
Date Data Arrived at EDR: 03/07/2019
Date Made Active in Reports: 05/01/2019
Number of Days to Update: 55

Source: EPA Region 1
Telephone: 617-918-1313
Last EDR Contact: 07/29/2019
Next Scheduled EDR Contact: 11/04/2019
Data Release Frequency: Varies

INDIAN LUST R4: Leaking Underground Storage Tanks on Indian Land
A listing of leaking underground storage tank locations on Indian Land.

Date of Government Version: 10/13/2018
Date Data Arrived at EDR: 03/07/2019
Date Made Active in Reports: 05/01/2019
Number of Days to Update: 55

Source: EPA Region 1
Telephone: 617-918-1313
Last EDR Contact: 07/29/2019
Next Scheduled EDR Contact: 11/04/2019
Data Release Frequency: Varies

INDIAN LUST R9: Leaking Underground Storage Tanks on Indian Land
A listing of leaking underground storage tank locations on Indian Land.

Date of Government Version: 10/13/2018
Date Data Arrived at EDR: 03/07/2019
Date Made Active in Reports: 05/01/2019
Number of Days to Update: 55

Source: EPA Region 1
Telephone: 617-918-1313
Last EDR Contact: 07/29/2019
Next Scheduled EDR Contact: 11/04/2019
Data Release Frequency: Varies

INDIAN LUST R8: Leaking Underground Storage Tanks on Indian Land
A listing of leaking underground storage tank locations on Indian Land.

Date of Government Version: 10/13/2018
Date Data Arrived at EDR: 03/07/2019
Date Made Active in Reports: 05/01/2019
Number of Days to Update: 55

Source: EPA Region 1
Telephone: 617-918-1313
Last EDR Contact: 07/29/2019
Next Scheduled EDR Contact: 11/04/2019
Data Release Frequency: Varies

INDIAN LUST R7: Leaking Underground Storage Tanks on Indian Land
A listing of leaking underground storage tank locations on Indian Land.

Date of Government Version: 10/13/2018
Date Data Arrived at EDR: 03/07/2019
Date Made Active in Reports: 05/01/2019
Number of Days to Update: 55

Source: EPA Region 1
Telephone: 617-918-1313
Last EDR Contact: 07/29/2019
Next Scheduled EDR Contact: 11/04/2019
Data Release Frequency: Varies

INDIAN LUST R6: Leaking Underground Storage Tanks on Indian Land
A listing of leaking underground storage tank locations on Indian Land.

Date of Government Version: 10/13/2018
Date Data Arrived at EDR: 03/07/2019
Date Made Active in Reports: 05/01/2019
Number of Days to Update: 55
Source: EPA Region 1
Telephone: 617-918-1313
Last EDR Contact: 07/29/2019
Next Scheduled EDR Contact: 11/04/2019
Data Release Frequency: Varies

State and tribal leaking storage tank lists

NY LTANKS: Spills Information Database
Leaking Storage Tank Incident Reports. These records contain an inventory of reported leaking storage tank incidents reported from 4/1/86 through the most recent update. They can be either leaking underground storage tanks or leaking aboveground storage tanks. The causes of the incidents are tank test failures, tank failures or tank overfills.

Date of Government Version: 08/12/2019
Date Data Arrived at EDR: 08/13/2019
Date Made Active in Reports: 08/29/2019
Number of Days to Update: 16
Source: Department of Environmental Conservation
Telephone: 518-402-9549
Last EDR Contact: 08/13/2019
Next Scheduled EDR Contact: 11/25/2019
Data Release Frequency: Varies

NY HIST LTANKS: Listing of Leaking Storage Tanks
A listing of leaking underground and aboveground storage tanks. The causes of the incidents are tank test failures, tank failures or tank overfills. In 2002, the Department of Environmental Conservation stopped providing updates to its original Spills Information Database. This database includes fields that are no longer available from the NYDEC as of January 1, 2002. Current information may be found in the NY LTANKS database. Department of Environmental Conservation.

Date of Government Version: 01/01/2002
Date Data Arrived at EDR: 07/08/2005
Date Made Active in Reports: 07/14/2005
Number of Days to Update: 6
Source: Department of Environmental Conservation
Telephone: 518-402-9549
Last EDR Contact: 07/07/2005
Next Scheduled EDR Contact: N/A
Data Release Frequency: No Update Planned

FEMA UST: Underground Storage Tank Listing
A listing of all FEMA owned underground storage tanks.

Date of Government Version: 05/15/2017
Date Data Arrived at EDR: 05/30/2017
Date Made Active in Reports: 10/13/2017
Number of Days to Update: 136
Source: FEMA
Telephone: 202-646-5797
Last EDR Contact: 08/26/2019
Next Scheduled EDR Contact: 10/21/2019
Data Release Frequency: Varies

State and tribal registered storage tank lists

NY UST: Petroleum Bulk Storage (PBS) Database
Facilities that have petroleum storage capacities in excess of 1,100 gallons and less than 400,000 gallons.

Date of Government Version: 06/24/2019
Date Data Arrived at EDR: 06/26/2019
Date Made Active in Reports: 09/05/2019
Number of Days to Update: 71
Source: Department of Environmental Conservation
Telephone: 518-402-9549
Last EDR Contact: 09/25/2019
Next Scheduled EDR Contact: 01/06/2020
Data Release Frequency: No Update Planned

NY CBS UST: Chemical Bulk Storage Database
Facilities that store regulated hazardous substances in underground tanks of any size

Date of Government Version: 01/01/2002
Date Data Arrived at EDR: 02/20/2002
Date Made Active in Reports: 03/22/2002
Number of Days to Update: 30
Source: NYSDEC
Telephone: 518-402-9549
Last EDR Contact: 10/24/2005
Next Scheduled EDR Contact: 01/23/2006
Data Release Frequency: No Update Planned

NY MOSF UST: Major Oil Storage Facilities Database

Facilities that may be onshore facilities or vessels, with petroleum storage capacities of 400,000 gallons or greater.

Date of Government Version: 01/01/2002
Date Data Arrived at EDR: 02/20/2002
Date Made Active in Reports: 03/22/2002
Number of Days to Update: 30

Source: NYSDEC
Telephone: 518-402-9549
Last EDR Contact: 07/25/2005
Next Scheduled EDR Contact: 10/24/2005
Data Release Frequency: No Update Planned

NY CBS: Chemical Bulk Storage Site Listing

These facilities store regulated hazardous substances in aboveground tanks with capacities of 185 gallons or greater, and/or in underground tanks of any size

Date of Government Version: 06/24/2019
Date Data Arrived at EDR: 06/26/2019
Date Made Active in Reports: 09/05/2019
Number of Days to Update: 71

Source: Department of Environmental Conservation
Telephone: 518-402-9549
Last EDR Contact: 09/25/2019
Next Scheduled EDR Contact: 01/06/2020
Data Release Frequency: Quarterly

NY MOSF: Major Oil Storage Facility Site Listing

These facilities may be onshore facilities or vessels, with petroleum storage capacities of 400,000 gallons or greater.

Date of Government Version: 06/24/2019
Date Data Arrived at EDR: 06/26/2019
Date Made Active in Reports: 09/05/2019
Number of Days to Update: 71

Source: Department of Environmental Conservation
Telephone: 518-402-9549
Last EDR Contact: 09/25/2019
Next Scheduled EDR Contact: 01/06/2020
Data Release Frequency: Quarterly

NY AST: Petroleum Bulk Storage

Registered Aboveground Storage Tanks.

Date of Government Version: 06/24/2019
Date Data Arrived at EDR: 06/26/2019
Date Made Active in Reports: 09/05/2019
Number of Days to Update: 71

Source: Department of Environmental Conservation
Telephone: 518-402-9549
Last EDR Contact: 09/25/2019
Next Scheduled EDR Contact: 01/06/2020
Data Release Frequency: No Update Planned

NY CBS AST: Chemical Bulk Storage Database

Facilities that store regulated hazardous substances in aboveground tanks with capacities of 185 gallons or greater, and/or in underground tanks of any size.

Date of Government Version: 01/01/2002
Date Data Arrived at EDR: 02/20/2002
Date Made Active in Reports: 03/22/2002
Number of Days to Update: 30

Source: NYSDEC
Telephone: 518-402-9549
Last EDR Contact: 07/25/2005
Next Scheduled EDR Contact: 10/24/2005
Data Release Frequency: No Update Planned

NY MOSF AST: Major Oil Storage Facilities Database

Facilities that may be onshore facilities or vessels, with petroleum storage capacities of 400,000 gallons or greater.

Date of Government Version: 01/01/2002
Date Data Arrived at EDR: 02/20/2002
Date Made Active in Reports: 03/22/2002
Number of Days to Update: 30

Source: NYSDEC
Telephone: 518-402-9549
Last EDR Contact: 07/25/2005
Next Scheduled EDR Contact: 10/24/2005
Data Release Frequency: No Update Planned

INDIAN UST R8: Underground Storage Tanks on Indian Land

Date of Government Version: 04/06/2016
Date Data Arrived at EDR: 03/02/2017
Date Made Active in Reports: 04/07/2017
Number of Days to Update: 36

Source: N/A
Telephone: N/A
Last EDR Contact: 07/22/2019
Next Scheduled EDR Contact: 11/04/2019
Data Release Frequency: Varies

INDIAN UST R7: Underground Storage Tanks on Indian Land

Date of Government Version: 04/06/2016
Date Data Arrived at EDR: 03/02/2017
Date Made Active in Reports: 04/07/2017
Number of Days to Update: 36

Source: N/A
Telephone: N/A
Last EDR Contact: 07/22/2019
Next Scheduled EDR Contact: 11/04/2019
Data Release Frequency: Varies

INDIAN UST R6: Underground Storage Tanks on Indian Land

Date of Government Version: 04/06/2016
Date Data Arrived at EDR: 03/02/2017
Date Made Active in Reports: 04/07/2017
Number of Days to Update: 36

Source: N/A
Telephone: N/A
Last EDR Contact: 07/22/2019
Next Scheduled EDR Contact: 11/04/2019
Data Release Frequency: Varies

INDIAN UST R1: Underground Storage Tanks on Indian Land

Date of Government Version: 04/06/2016
Date Data Arrived at EDR: 03/02/2017
Date Made Active in Reports: 04/07/2017
Number of Days to Update: 36

Source: N/A
Telephone: N/A
Last EDR Contact: 07/22/2019
Next Scheduled EDR Contact: 11/04/2019
Data Release Frequency: Varies

INDIAN UST R4: Underground Storage Tanks on Indian Land

Date of Government Version: 04/06/2016
Date Data Arrived at EDR: 03/02/2017
Date Made Active in Reports: 04/07/2017
Number of Days to Update: 36

Source: N/A
Telephone: N/A
Last EDR Contact: 07/22/2019
Next Scheduled EDR Contact: 11/04/2019
Data Release Frequency: Varies

INDIAN UST R5: Underground Storage Tanks on Indian Land

Date of Government Version: 04/06/2016
Date Data Arrived at EDR: 03/02/2017
Date Made Active in Reports: 04/07/2017
Number of Days to Update: 36

Source: N/A
Telephone: N/A
Last EDR Contact: 07/22/2019
Next Scheduled EDR Contact: 11/04/2019
Data Release Frequency: Varies

INDIAN UST R10: Underground Storage Tanks on Indian Land

Date of Government Version: 04/06/2016
Date Data Arrived at EDR: 03/02/2017
Date Made Active in Reports: 04/07/2017
Number of Days to Update: 36

Source: N/A
Telephone: N/A
Last EDR Contact: 07/22/2019
Next Scheduled EDR Contact: 11/04/2019
Data Release Frequency: Varies

INDIAN UST R9: Underground Storage Tanks on Indian Land

Date of Government Version: 04/06/2016
Date Data Arrived at EDR: 03/02/2017
Date Made Active in Reports: 04/07/2017
Number of Days to Update: 36

Source: N/A
Telephone: N/A
Last EDR Contact: 07/22/2019
Next Scheduled EDR Contact: 11/04/2019
Data Release Frequency: Varies

NY TANKS: Storage Tank Faciliy Listing

This database contains records of facilities that are or have been regulated under Bulk Storage Program. Tank information for these facilities may not be releasable by the state agency.

Date of Government Version: 06/24/2019
Date Data Arrived at EDR: 06/26/2019
Date Made Active in Reports: 09/05/2019
Number of Days to Update: 71

Source: Department of Environmental Conservation
Telephone: 518-402-9543
Last EDR Contact: 09/25/2019
Next Scheduled EDR Contact: 01/06/2020
Data Release Frequency: Quarterly

State and tribal institutional control / engineering control registries

NY ENV RES DECL: Environmental Restrictive Declarations

The Environmental Restrictive Declarations (ERD) listed were recorded in connection with a zoning action against the noted Tax Blocks and Tax Lots, or portion thereof, and are available in the property records on file at the Office of the City Register for Bronx, Kings, New York and Queens counties or at the Richmond County Clerk's office. They contain environmental requirements with respect to hazardous materials, air quality and/or noise in accordance with Section 11-15 of this Resolution.

Date of Government Version: 02/13/2019
Date Data Arrived at EDR: 03/22/2019
Date Made Active in Reports: 06/14/2019
Number of Days to Update: 84

Source: New York City Department of City Planning
Telephone: 212-720-3300
Last EDR Contact: 09/16/2019
Next Scheduled EDR Contact: 12/30/2019
Data Release Frequency: Varies

NY RES DECL: Restrictive Declarations Listing

A restrictive declaration is a covenant running with the land which binds the present and future owners of the property. As a condition of certain special permits, the City Planning Commission may require an applicant to sign and record a restrictive declaration that places specified conditions on the future use and development of the property. Certain restrictive declarations are indicated by a D on zoning maps.

Date of Government Version: 11/18/2010
Date Data Arrived at EDR: 06/30/2014
Date Made Active in Reports: 07/21/2014
Number of Days to Update: 21

Source: NYC Department of City Planning
Telephone: 212-720-3401
Last EDR Contact: 09/16/2019
Next Scheduled EDR Contact: 12/30/2019
Data Release Frequency: Varies

NY ENG CONTROLS: Registry of Engineering Controls

Environmental Remediation sites that have engineering controls in place.

Date of Government Version: 05/13/2019
Date Data Arrived at EDR: 05/15/2019
Date Made Active in Reports: 06/13/2019
Number of Days to Update: 29

Source: Department of Environmental Conservation
Telephone: 518-402-9553
Last EDR Contact: 08/13/2019
Next Scheduled EDR Contact: 11/25/2019
Data Release Frequency: Quarterly

NY INST CONTROL: Registry of Institutional Controls

Environmental Remediation sites that have institutional controls in place.

Date of Government Version: 05/13/2019
Date Data Arrived at EDR: 05/15/2019
Date Made Active in Reports: 06/13/2019
Number of Days to Update: 29

Source: Department of Environmental Conservation
Telephone: 518-402-9553
Last EDR Contact: 08/13/2019
Next Scheduled EDR Contact: 11/25/2019
Data Release Frequency: Quarterly

INDIAN VCP R1: Voluntary Cleanup Priority Lisitng

A listing of voluntary cleanup priority sites located on Indian Land located in Region 7.

Date of Government Version: 03/20/2008
Date Data Arrived at EDR: 04/22/2008
Date Made Active in Reports: 05/19/2008
Number of Days to Update: 27

Source: EPA, Region 7
Telephone: 913-551-7365
Last EDR Contact: 04/20/2009
Next Scheduled EDR Contact: 07/20/2009
Data Release Frequency: Varies

State and tribal voluntary cleanup sites

NY VCP: Voluntary Cleanup Agreements

New York established its Voluntary Cleanup Program (VCP) to address the environmental, legal and financial barriers that often hinder the redevelopment and reuse of contaminated properties. The Voluntary Cleanup Program was developed to enhance private sector cleanup of brownfields by enabling parties to remediate sites using private rather than public funds and to reduce the development pressures on "greenfield" sites.

Date of Government Version: 05/13/2019
Date Data Arrived at EDR: 05/15/2019
Date Made Active in Reports: 06/13/2019
Number of Days to Update: 29

Source: Department of Environmental Conservation
Telephone: 518-402-9711
Last EDR Contact: 08/13/2019
Next Scheduled EDR Contact: 11/25/2019
Data Release Frequency: Semi-Annually

INDIAN VCP R7: Voluntary Cleanup Priority Lisitng

A listing of voluntary cleanup priority sites located on Indian Land located in Region 7.

Date of Government Version: 03/20/2008
Date Data Arrived at EDR: 04/22/2008
Date Made Active in Reports: 05/19/2008
Number of Days to Update: 27

Source: EPA, Region 7
Telephone: 913-551-7365
Last EDR Contact: 04/20/2009
Next Scheduled EDR Contact: 07/20/2009
Data Release Frequency: Varies

NY VCP NYC: Voluntary Cleanup Program Listing NYC

New York City voluntary cleanup program sites.

Date of Government Version: 12/14/2018
Date Data Arrived at EDR: 12/19/2018
Date Made Active in Reports: 02/13/2019
Number of Days to Update: 56

Source: New York City Office of Environmental Protection
Telephone: 212-788-8841
Last EDR Contact: 09/12/2019
Next Scheduled EDR Contact: 12/30/2019
Data Release Frequency: Varies

State and tribal Brownfields sites

NY BROWNFIELDS: Brownfields Site List

A Brownfield is any real property where redevelopment or re-use may be complicated by the presence or potential presence of a hazardous waste, petroleum, pollutant, or contaminant.

Date of Government Version: 05/13/2019
Date Data Arrived at EDR: 05/15/2019
Date Made Active in Reports: 06/13/2019
Number of Days to Update: 29

Source: Department of Environmental Conservation
Telephone: 518-402-9764
Last EDR Contact: 08/13/2019
Next Scheduled EDR Contact: 11/25/2019
Data Release Frequency: Semi-Annually

NY ERP: Environmental Restoration Program Listing

In an effort to spur the cleanup and redevelopment of brownfields, New Yorkers approved a $200 million Environmental Restoration or Brownfields Fund as part of the $1.75 billion Clean Water/Clean Air Bond Act of 1996 (1996 Bond Act). Enhancements to the program were enacted on October 7, 2003. Under the Environmental Restoration Program, the State provides grants to municipalities to reimburse up to 90 percent of on-site eligible costs and 100% of off-site eligible costs for site investigation and remediation activities. Once remediated, the property may then be reused for commercial, industrial, residential or public use.

Date of Government Version: 05/13/2019
Date Data Arrived at EDR: 05/15/2019
Date Made Active in Reports: 06/13/2019
Number of Days to Update: 29

Source: Department of Environmental Conservation
Telephone: 518-402-9622
Last EDR Contact: 08/13/2019
Next Scheduled EDR Contact: 11/25/2019
Data Release Frequency: Quarterly

US BROWNFIELDS: A Listing of Brownfields Sites

Brownfields are real property, the expansion, redevelopment, or reuse of which may be complicated by the presence or potential presence of a hazardous substance, pollutant, or contaminant. Cleaning up and reinvesting in these properties takes development pressures off of undeveloped, open land, and both improves and protects the environment. Assessment, Cleanup and Redevelopment Exchange System (ACRES) stores information reported by EPA Brownfields grant recipients on brownfields properties assessed or cleaned up with grant funding as well as information on Targeted Brownfields Assessments performed by EPA Regions. A listing of ACRES Brownfield sites is obtained from Cleanups in My Community. Cleanups in My Community provides information on Brownfields properties for which information is reported back to EPA, as well as areas served by Brownfields grant programs.

Date of Government Version: 06/03/2019
Date Data Arrived at EDR: 06/04/2019
Date Made Active in Reports: 08/26/2019
Number of Days to Update: 83

Source: Environmental Protection Agency
Telephone: 202-566-2777
Last EDR Contact: 09/19/2019
Next Scheduled EDR Contact: 12/30/2019
Data Release Frequency: Semi-Annually

ADDITIONAL ENVIRONMENTAL RECORDS

Local Lists of Landfill / Solid Waste Disposal Sites

NY SWTIRE: Registered Waste Tire Storage & Facility List
A listing of facilities registered to accept waste tires.

Date of Government Version: 02/27/2018
Date Data Arrived at EDR: 04/06/2018
Date Made Active in Reports: 06/08/2018
Number of Days to Update: 63

Source: Department of Environmental Conservation
Telephone: 518-402-8694
Last EDR Contact: 09/06/2019
Next Scheduled EDR Contact: 12/23/2019
Data Release Frequency: No Update Planned

NY SWRCY: Registered Recycling Facility List
A listing of recycling facilities.

Date of Government Version: 07/02/2019
Date Data Arrived at EDR: 07/02/2019
Date Made Active in Reports: 09/06/2019
Number of Days to Update: 66

Source: Department of Environmental Conservation
Telephone: 518-402-8678
Last EDR Contact: 07/02/2019
Next Scheduled EDR Contact: 10/14/2019
Data Release Frequency: Quarterly

INDIAN ODI: Report on the Status of Open Dumps on Indian Lands
Location of open dumps on Indian land.

Date of Government Version: 12/31/1998
Date Data Arrived at EDR: 12/03/2007
Date Made Active in Reports: 01/24/2008
Number of Days to Update: 52

Source: Environmental Protection Agency
Telephone: 703-308-8245
Last EDR Contact: 07/25/2019
Next Scheduled EDR Contact: 11/11/2019
Data Release Frequency: Varies

DEBRIS REGION 9: Torres Martinez Reservation Illegal Dump Site Locations
A listing of illegal dump sites location on the Torres Martinez Indian Reservation located in eastern Riverside County and northern Imperial County, California.

Date of Government Version: 01/12/2009
Date Data Arrived at EDR: 05/07/2009
Date Made Active in Reports: 09/21/2009
Number of Days to Update: 137

Source: EPA, Region 9
Telephone: 415-947-4219
Last EDR Contact: 07/19/2019
Next Scheduled EDR Contact: 11/04/2019
Data Release Frequency: No Update Planned

ODI: Open Dump Inventory
An open dump is defined as a disposal facility that does not comply with one or more of the Part 257 or Part 258 Subtitle D Criteria.

Date of Government Version: 06/30/1985
Date Data Arrived at EDR: 08/09/2004
Date Made Active in Reports: 09/17/2004
Number of Days to Update: 39

Source: Environmental Protection Agency
Telephone: 800-424-9346
Last EDR Contact: 06/09/2004
Next Scheduled EDR Contact: N/A
Data Release Frequency: No Update Planned

IHS OPEN DUMPS: Open Dumps on Indian Land
A listing of all open dumps located on Indian Land in the United States.

Date of Government Version: 04/01/2014
Date Data Arrived at EDR: 08/06/2014
Date Made Active in Reports: 01/29/2015
Number of Days to Update: 176

Source: Department of Health & Human Serivces, Indian Health Service
Telephone: 301-443-1452
Last EDR Contact: 08/02/2019
Next Scheduled EDR Contact: 11/11/2019
Data Release Frequency: Varies

US HIST CDL: National Clandestine Laboratory Register

A listing of clandestine drug lab locations that have been removed from the DEAs National Clandestine Laboratory Register.

Date of Government Version: 06/11/2019
Date Data Arrived at EDR: 06/13/2019
Date Made Active in Reports: 09/03/2019
Number of Days to Update: 82

Source: Drug Enforcement Administration
Telephone: 202-307-1000
Last EDR Contact: 08/21/2019
Next Scheduled EDR Contact: 12/09/2019
Data Release Frequency: No Update Planned

Local Lists of Hazardous waste / Contaminated Sites

NY DEL SHWS: Delisted Registry Sites

A database listing of sites delisted from the Registry of Inactive Hazardous Waste Disposal Sites.

Date of Government Version: 05/13/2019
Date Data Arrived at EDR: 05/15/2019
Date Made Active in Reports: 06/13/2019
Number of Days to Update: 29

Source: Department of Environmental Conservation
Telephone: 518-402-9622
Last EDR Contact: 08/13/2019
Next Scheduled EDR Contact: 11/25/2019
Data Release Frequency: Quarterly

US CDL: Clandestine Drug Labs

A listing of clandestine drug lab locations. The U.S. Department of Justice ("the Department") provides this web site as a public service. It contains addresses of some locations where law enforcement agencies reported they found chemicals or other items that indicated the presence of either clandestine drug laboratories or dumpsites. In most cases, the source of the entries is not the Department, and the Department has not verified the entry and does not guarantee its accuracy. Members of the public must verify the accuracy of all entries by, for example, contacting local law enforcement and local health departments.

Date of Government Version: 06/11/2019
Date Data Arrived at EDR: 06/13/2019
Date Made Active in Reports: 09/03/2019
Number of Days to Update: 82

Source: Drug Enforcement Administration
Telephone: 202-307-1000
Last EDR Contact: 08/21/2019
Next Scheduled EDR Contact: 12/09/2019
Data Release Frequency: Quarterly

NY PFAS: PFAS Contamination Site Location Listing

DEC surveyed select businesses, fire departments, fire training centers, bulk storage facilities, airports, and Department of Defense (DoD) facilities. The responses to the survey have helped to determine if these entities used or stored materials containing PFOA/PFOS including AFFF and dispersants used in Teflon coating operations. The results of this survey will be updated periodically as additional responses are received..

Date of Government Version: 01/16/2019
Date Data Arrived at EDR: 05/08/2019
Date Made Active in Reports: 06/24/2019
Number of Days to Update: 47

Source: Department of Environmental Conservation
Telephone: 518-402-9020
Last EDR Contact: 08/09/2019
Next Scheduled EDR Contact: 11/18/2019
Data Release Frequency: Varies

Local Lists of Registered Storage Tanks

NY SUFFOLK CO TANKS: Storage Tank Database

Facilities that have no tank information

Date of Government Version: 06/28/2018
Date Data Arrived at EDR: 02/05/2019
Date Made Active in Reports: 03/08/2019
Number of Days to Update: 31

Source: Department of Health Services
Telephone: 631-854-2516
Last EDR Contact: 07/25/2019
Next Scheduled EDR Contact: 11/11/2019
Data Release Frequency: Varies

NY HIST UST: Historical Petroleum Bulk Storage Database

These facilities have petroleum storage capacities in excess of 1,100 gallons and less than 400,000 gallons. This database contains detailed information per site. It is no longer updated due to the sensitive nature of the information involved. See UST for more current data.

Date of Government Version: 01/01/2002
Date Data Arrived at EDR: 06/02/2006
Date Made Active in Reports: 07/20/2006
Number of Days to Update: 48

Source: Department of Environmental Conservation
Telephone: 518-402-9549
Last EDR Contact: 10/23/2006
Next Scheduled EDR Contact: 01/22/2007
Data Release Frequency: Varies

NY HIST AST: Historical Petroleum Bulk Storage Database

These facilities have petroleum storage capabilities in excess of 1,100 gallons and less than 400,000 gallons. This database contains detailed information per site. No longer updated due to the sensitive nature of the information involved. See AST for more current data.

Date of Government Version: 01/01/2002
Date Data Arrived at EDR: 06/02/2006
Date Made Active in Reports: 07/20/2006
Number of Days to Update: 48

Source: Department of Environmental Conservation
Telephone: 518-402-9549
Last EDR Contact: 10/23/2006
Next Scheduled EDR Contact: 01/22/2007
Data Release Frequency: No Update Planned

Local Land Records

NY LIENS: Spill Liens Information

Lien information from the Oil Spill Fund.

Date of Government Version: 05/02/2019
Date Data Arrived at EDR: 05/02/2019
Date Made Active in Reports: 06/19/2019
Number of Days to Update: 48

Source: Office of the State Comptroller
Telephone: 518-474-9034
Last EDR Contact: 08/02/2019
Next Scheduled EDR Contact: 11/18/2019
Data Release Frequency: Quarterly

LIENS 2: CERCLA Lien Information

A Federal CERCLA ('Superfund') lien can exist by operation of law at any site or property at which EPA has spent Superfund monies. These monies are spent to investigate and address releases and threatened releases of contamination. CERCLIS provides information as to the identity of these sites and properties.

Date of Government Version: 07/30/2019
Date Data Arrived at EDR: 07/30/2019
Date Made Active in Reports: 09/03/2019
Number of Days to Update: 35

Source: Environmental Protection Agency
Telephone: 202-564-6023
Last EDR Contact: 10/02/2019
Next Scheduled EDR Contact: 01/13/2020
Data Release Frequency: Semi-Annually

HMIRS: Hazardous Materials Information Reporting System

Hazardous Materials Incident Report System. HMIRS contains hazardous material spill incidents reported to DOT.

Date of Government Version: 06/24/2019
Date Data Arrived at EDR: 06/26/2019
Date Made Active in Reports: 09/23/2019
Number of Days to Update: 89

Source: U.S. Department of Transportation
Telephone: 202-366-4555
Last EDR Contact: 09/24/2019
Next Scheduled EDR Contact: 01/06/2020
Data Release Frequency: Quarterly

Records of Emergency Release Reports

NY SPILLS: Spills Information Database

Data collected on spills reported to NYSDEC as required by one or more of the following: Article 12 of the Navigation Law, 6 NYCRR Section 613.8 (from PBS regs), or 6 NYCRR Section 595.2 (from CBS regs). It includes spills active as of April 1, 1986, as well as spills occurring since this date.

Date of Government Version: 08/12/2019
Date Data Arrived at EDR: 08/13/2019
Date Made Active in Reports: 08/29/2019
Number of Days to Update: 16

Source: Department of Environmental Conservation
Telephone: 518-402-9549
Last EDR Contact: 08/13/2019
Next Scheduled EDR Contact: 11/25/2019
Data Release Frequency: Varies

NY HIST SPILLS: SPILLS Database

This database contains records of chemical and petroleum spill incidents. Under State law, petroleum and hazardous chemical spills that can impact the waters of the state must be reported by the spiller (and, in some cases, by anyone who has knowledge of the spills). In 2002, the Department of Environmental Conservation stopped providing updates to its original Spills Information Database. This database includes fields that are no longer available from the NYDEC as of January 1, 2002. Current information may be found in the NY SPILLS database. Department of Environmental Conservation.

Date of Government Version: 01/01/2002
Date Data Arrived at EDR: 07/08/2005
Date Made Active in Reports: 07/14/2005
Number of Days to Update: 6

Source: Department of Environmental Conservation
Telephone: 518-402-9549
Last EDR Contact: 07/07/2005
Next Scheduled EDR Contact: N/A
Data Release Frequency: No Update Planned

NY SPILLS 90: SPILLS90 data from FirstSearch

Spills 90 includes those spill and release records available exclusively from FirstSearch databases. Typically, they may include chemical, oil and/or hazardous substance spills recorded after 1990. Duplicate records that are already included in EDR incident and release records are not included in Spills 90.

Date of Government Version: 12/14/2012
Date Data Arrived at EDR: 01/03/2013
Date Made Active in Reports: 02/12/2013
Number of Days to Update: 40

Source: FirstSearch
Telephone: N/A
Last EDR Contact: 01/03/2013
Next Scheduled EDR Contact: N/A
Data Release Frequency: No Update Planned

NY SPILLS 80: SPILLS80 data from FirstSearch

Spills 80 includes those spill and release records available from FirstSearch databases prior to 1990. Typically, they may include chemical, oil and/or hazardous substance spills recorded before 1990. Duplicate records that are already included in EDR incident and release records are not included in Spills 80.

Date of Government Version: 11/02/2010
Date Data Arrived at EDR: 01/03/2013
Date Made Active in Reports: 03/07/2013
Number of Days to Update: 63

Source: FirstSearch
Telephone: N/A
Last EDR Contact: 01/03/2013
Next Scheduled EDR Contact: N/A
Data Release Frequency: No Update Planned

RCRA NonGen / NLR: RCRA - Non Generators / No Longer Regulated

RCRAInfo is EPA's comprehensive information system, providing access to data supporting the Resource Conservation and Recovery Act (RCRA) of 1976 and the Hazardous and Solid Waste Amendments (HSWA) of 1984. The database includes selective information on sites which generate, transport, store, treat and/or dispose of hazardous waste as defined by the Resource Conservation and Recovery Act (RCRA). Non-Generators do not presently generate hazardous waste.

Date of Government Version: 03/25/2019
Date Data Arrived at EDR: 03/27/2019
Date Made Active in Reports: 04/17/2019
Number of Days to Update: 21

Source: Environmental Protection Agency
Telephone: (212) 637-3660
Last EDR Contact: 09/16/2019
Next Scheduled EDR Contact: 01/06/2020
Data Release Frequency: Quarterly

FUDS: Formerly Used Defense Sites

The listing includes locations of Formerly Used Defense Sites properties where the US Army Corps of Engineers is actively working or will take necessary cleanup actions.

Date of Government Version: 05/15/2019
Date Data Arrived at EDR: 05/21/2019
Date Made Active in Reports: 08/08/2019
Number of Days to Update: 79

Source: U.S. Army Corps of Engineers
Telephone: 202-528-4285
Last EDR Contact: 08/23/2019
Next Scheduled EDR Contact: 12/02/2019
Data Release Frequency: Varies

DOD: Department of Defense Sites

This data set consists of federally owned or administered lands, administered by the Department of Defense, that have any area equal to or greater than 640 acres of the United States, Puerto Rico, and the U.S. Virgin Islands.

Date of Government Version: 12/31/2005
Date Data Arrived at EDR: 11/10/2006
Date Made Active in Reports: 01/11/2007
Number of Days to Update: 62

Source: USGS
Telephone: 888-275-8747
Last EDR Contact: 07/09/2019
Next Scheduled EDR Contact: 10/21/2019
Data Release Frequency: Semi-Annually

FEDLAND: Federal and Indian Lands

Federally and Indian administrated lands of the United States. Lands included are administrated by: Army Corps of Engineers, Bureau of Reclamation, National Wild and Scenic River, National Wildlife Refuge, Public Domain Land, Wilderness, Wilderness Study Area, Wildlife Management Area, Bureau of Indian Affairs, Bureau of Land Management, Department of Justice, Forest Service, Fish and Wildlife Service, National Park Service.

Date of Government Version: 12/31/2005
Date Data Arrived at EDR: 02/06/2006
Date Made Active in Reports: 01/11/2007
Number of Days to Update: 339

Source: U.S. Geological Survey
Telephone: 888-275-8747
Last EDR Contact: 07/10/2019
Next Scheduled EDR Contact: 10/21/2019
Data Release Frequency: N/A

SCRD DRYCLEANERS: State Coalition for Remediation of Drycleaners Listing

The State Coalition for Remediation of Drycleaners was established in 1998, with support from the U.S. EPA Office of Superfund Remediation and Technology Innovation. It is comprised of representatives of states with established drycleaner remediation programs. Currently the member states are Alabama, Connecticut, Florida, Illinois, Kansas, Minnesota, Missouri, North Carolina, Oregon, South Carolina, Tennessee, Texas, and Wisconsin.

Date of Government Version: 01/01/2017
Date Data Arrived at EDR: 02/03/2017
Date Made Active in Reports: 04/07/2017
Number of Days to Update: 63

Source: Environmental Protection Agency
Telephone: 615-532-8599
Last EDR Contact: 08/16/2019
Next Scheduled EDR Contact: 11/25/2019
Data Release Frequency: Varies

US FIN ASSUR: Financial Assurance Information

All owners and operators of facilities that treat, store, or dispose of hazardous waste are required to provide proof that they will have sufficient funds to pay for the clean up, closure, and post-closure care of their facilities.

Date of Government Version: 06/24/2019
Date Data Arrived at EDR: 06/26/2019
Date Made Active in Reports: 09/23/2019
Number of Days to Update: 89

Source: Environmental Protection Agency
Telephone: 202-566-1917
Last EDR Contact: 09/24/2019
Next Scheduled EDR Contact: 01/06/2020
Data Release Frequency: Quarterly

EPA WATCH LIST: EPA WATCH LIST

EPA maintains a "Watch List" to facilitate dialogue between EPA, state and local environmental agencies on enforcement matters relating to facilities with alleged violations identified as either significant or high priority. Being on the Watch List does not mean that the facility has actually violated the law only that an investigation by EPA or a state or local environmental agency has led those organizations to allege that an unproven violation has in fact occurred. Being on the Watch List does not represent a higher level of concern regarding the alleged violations that were detected, but instead indicates cases requiring additional dialogue between EPA, state and local agencies - primarily because of the length of time the alleged violation has gone unaddressed or unresolved.

Date of Government Version: 08/30/2013
Date Data Arrived at EDR: 03/21/2014
Date Made Active in Reports: 06/17/2014
Number of Days to Update: 88

Source: Environmental Protection Agency
Telephone: 617-520-3000
Last EDR Contact: 08/05/2019
Next Scheduled EDR Contact: 11/18/2019
Data Release Frequency: Quarterly

2020 COR ACTION: 2020 Corrective Action Program List

The EPA has set ambitious goals for the RCRA Corrective Action program by creating the 2020 Corrective Action Universe. This RCRA cleanup baseline includes facilities expected to need corrective action. The 2020 universe contains a wide variety of sites. Some properties are heavily contaminated while others were contaminated but have since been cleaned up. Still others have not been fully investigated yet, and may require little or no remediation. Inclusion in the 2020 Universe does not necessarily imply failure on the part of a facility to meet its RCRA obligations.

Date of Government Version: 09/30/2017
Date Data Arrived at EDR: 05/08/2018
Date Made Active in Reports: 07/20/2018
Number of Days to Update: 73

Source: Environmental Protection Agency
Telephone: 703-308-4044
Last EDR Contact: 08/09/2019
Next Scheduled EDR Contact: 11/18/2019
Data Release Frequency: Varies

TSCA: Toxic Substances Control Act

Toxic Substances Control Act. TSCA identifies manufacturers and importers of chemical substances included on the TSCA Chemical Substance Inventory list. It includes data on the production volume of these substances by plant site.

Date of Government Version: 12/31/2016
Date Data Arrived at EDR: 06/21/2017
Date Made Active in Reports: 01/05/2018
Number of Days to Update: 198

Source: EPA
Telephone: 202-260-5521
Last EDR Contact: 09/19/2019
Next Scheduled EDR Contact: 12/30/2019
Data Release Frequency: Every 4 Years

TRIS: Toxic Chemical Release Inventory System

Toxic Release Inventory System. TRIS identifies facilities which release toxic chemicals to the air, water and land in reportable quantities under SARA Title III Section 313.

Date of Government Version: 12/31/2016
Date Data Arrived at EDR: 01/10/2018
Date Made Active in Reports: 01/12/2018
Number of Days to Update: 2

Source: EPA
Telephone: 202-566-0250
Last EDR Contact: 08/23/2019
Next Scheduled EDR Contact: 12/02/2019
Data Release Frequency: Annually

SSTS: Section 7 Tracking Systems

Section 7 of the Federal Insecticide, Fungicide and Rodenticide Act, as amended (92 Stat. 829) requires all registered pesticide-producing establishments to submit a report to the Environmental Protection Agency by March 1st each year. Each establishment must report the types and amounts of pesticides, active ingredients and devices being produced, and those having been produced and sold or distributed in the past year.

Date of Government Version: 09/30/2018
Date Data Arrived at EDR: 04/24/2019
Date Made Active in Reports: 08/08/2019
Number of Days to Update: 106

Source: EPA
Telephone: 202-564-4203
Last EDR Contact: 07/26/2019
Next Scheduled EDR Contact: 11/04/2019
Data Release Frequency: Annually

ROD: Records Of Decision

Record of Decision. ROD documents mandate a permanent remedy at an NPL (Superfund) site containing technical and health information to aid in the cleanup.

Date of Government Version: 07/19/2019
Date Data Arrived at EDR: 07/30/2019
Date Made Active in Reports: 09/03/2019
Number of Days to Update: 35

Source: EPA
Telephone: 703-416-0223
Last EDR Contact: 10/02/2019
Next Scheduled EDR Contact: 12/16/2019
Data Release Frequency: Annually

RMP: Risk Management Plans

When Congress passed the Clean Air Act Amendments of 1990, it required EPA to publish regulations and guidance for chemical accident prevention at facilities using extremely hazardous substances. The Risk Management Program Rule (RMP Rule) was written to implement Section 112(r) of these amendments. The rule, which built upon existing industry codes and standards, requires companies of all sizes that use certain flammable and toxic substances to develop a Risk Management Program, which includes a(n): Hazard assessment that details the potential effects of an accidental release, an accident history of the last five years, and an evaluation of worst-case and alternative accidental releases; Prevention program that includes safety precautions and maintenance, monitoring, and employee training measures; and Emergency response program that spells out emergency health care, employee training measures and procedures for informing the public and response agencies (e.g the fire department) should an accident occur.

Date of Government Version: 04/25/2019
Date Data Arrived at EDR: 05/02/2019
Date Made Active in Reports: 05/23/2019
Number of Days to Update: 21

Source: Environmental Protection Agency
Telephone: 202-564-8600
Last EDR Contact: 07/22/2019
Next Scheduled EDR Contact: 11/04/2019
Data Release Frequency: Varies

RAATS: RCRA Administrative Action Tracking System

RCRA Administration Action Tracking System. RAATS contains records based on enforcement actions issued under RCRA pertaining to major violators and includes administrative and civil actions brought by the EPA. For administration actions after September 30, 1995, data entry in the RAATS database was discontinued. EPA will retain a copy of the database for historical records. It was necessary to terminate RAATS because a decrease in agency resources made it impossible to continue to update the information contained in the database.

Date of Government Version: 04/17/1995
Date Data Arrived at EDR: 07/03/1995
Date Made Active in Reports: 08/07/1995
Number of Days to Update: 35

Source: EPA
Telephone: 202-564-4104
Last EDR Contact: 06/02/2008
Next Scheduled EDR Contact: 09/01/2008
Data Release Frequency: No Update Planned

PRP: Potentially Responsible Parties

A listing of verified Potentially Responsible Parties

Date of Government Version: 08/20/2019
Date Data Arrived at EDR: 09/05/2019
Date Made Active in Reports: 09/23/2019
Number of Days to Update: 18

Source: EPA
Telephone: 202-564-6023
Last EDR Contact: 10/02/2019
Next Scheduled EDR Contact: 11/18/2019
Data Release Frequency: Quarterly

PADS: PCB Activity Database System

PCB Activity Database. PADS Identifies generators, transporters, commercial storers and/or brokers and disposers of PCB's who are required to notify the EPA of such activities.

Date of Government Version: 03/20/2019
Date Data Arrived at EDR: 04/10/2019
Date Made Active in Reports: 05/14/2019
Number of Days to Update: 34

Source: EPA
Telephone: 202-566-0500
Last EDR Contact: 07/12/2019
Next Scheduled EDR Contact: 10/21/2019
Data Release Frequency: Annually

ICIS: Integrated Compliance Information System

The Integrated Compliance Information System (ICIS) supports the information needs of the national enforcement and compliance program as well as the unique needs of the National Pollutant Discharge Elimination System (NPDES) program.

Date of Government Version: 11/18/2016
Date Data Arrived at EDR: 11/23/2016
Date Made Active in Reports: 02/10/2017
Number of Days to Update: 79

Source: Environmental Protection Agency
Telephone: 202-564-2501
Last EDR Contact: 07/03/2019
Next Scheduled EDR Contact: 10/21/2019
Data Release Frequency: Quarterly

FTTS: FIFRA/ TSCA Tracking System - FIFRA (Federal Insecticide, Fungicide, & Rodenticide Act)/TSCA (Toxic Substances Control Act)
FTTS tracks administrative cases and pesticide enforcement actions and compliance activities related to FIFRA, TSCA and EPCRA (Emergency Planning and Community Right-to-Know Act). To maintain currency, EDR contacts the Agency on a quarterly basis.

Date of Government Version: 04/09/2009
Date Data Arrived at EDR: 04/16/2009
Date Made Active in Reports: 05/11/2009
Number of Days to Update: 25
Source: EPA/Office of Prevention, Pesticides and Toxic Substances
Telephone: 202-566-1667
Last EDR Contact: 08/18/2017
Next Scheduled EDR Contact: 12/04/2017
Data Release Frequency: No Update Planned

FTTS INSP: FIFRA/ TSCA Tracking System - FIFRA (Federal Insecticide, Fungicide, & Rodenticide Act)/TSCA (Toxic Substances Control Act)
FTTS tracks administrative cases and pesticide enforcement actions and compliance activities related to FIFRA, TSCA and EPCRA (Emergency Planning and Community Right-to-Know Act). To maintain currency, EDR contacts the Agency on a quarterly basis.

Date of Government Version: 04/09/2009
Date Data Arrived at EDR: 04/16/2009
Date Made Active in Reports: 05/11/2009
Number of Days to Update: 25
Source: EPA/Office of Prevention, Pesticides and Toxic Substances
Telephone: 202-566-1667
Last EDR Contact: 08/18/2017
Next Scheduled EDR Contact: 12/04/2017
Data Release Frequency: No Update Planned

MLTS: Material Licensing Tracking System
MLTS is maintained by the Nuclear Regulatory Commission and contains a list of approximately 8,100 sites which possess or use radioactive materials and which are subject to NRC licensing requirements. To maintain currency, EDR contacts the Agency on a quarterly basis.

Date of Government Version: 06/20/2019
Date Data Arrived at EDR: 06/20/2019
Date Made Active in Reports: 08/08/2019
Number of Days to Update: 49
Source: Nuclear Regulatory Commission
Telephone: 301-415-7169
Last EDR Contact: 09/04/2019
Next Scheduled EDR Contact: 11/04/2019
Data Release Frequency: Quarterly

COAL ASH DOE: Steam-Electric Plant Operation Data
A listing of power plants that store ash in surface ponds.

Date of Government Version: 12/31/2005
Date Data Arrived at EDR: 08/07/2009
Date Made Active in Reports: 10/22/2009
Number of Days to Update: 76
Source: Department of Energy
Telephone: 202-586-8719
Last EDR Contact: 09/06/2019
Next Scheduled EDR Contact: 12/16/2019
Data Release Frequency: Varies

COAL ASH EPA: Coal Combustion Residues Surface Impoundments List
A listing of coal combustion residues surface impoundments with high hazard potential ratings.

Date of Government Version: 07/01/2014
Date Data Arrived at EDR: 09/10/2014
Date Made Active in Reports: 10/20/2014
Number of Days to Update: 40
Source: Environmental Protection Agency
Telephone: N/A
Last EDR Contact: 09/03/2019
Next Scheduled EDR Contact: 12/16/2019
Data Release Frequency: Varies

PCB TRANSFORMER: PCB Transformer Registration Database
The database of PCB transformer registrations that includes all PCB registration submittals.

Date of Government Version: 05/24/2017
Date Data Arrived at EDR: 11/30/2017
Date Made Active in Reports: 12/15/2017
Number of Days to Update: 15
Source: Environmental Protection Agency
Telephone: 202-566-0517
Last EDR Contact: 08/09/2019
Next Scheduled EDR Contact: 11/04/2019
Data Release Frequency: Varies

RADINFO: Radiation Information Database

The Radiation Information Database (RADINFO) contains information about facilities that are regulated by U.S. Environmental Protection Agency (EPA) regulations for radiation and radioactivity.

Date of Government Version: 07/01/2019
Date Data Arrived at EDR: 07/01/2019
Date Made Active in Reports: 09/23/2019
Number of Days to Update: 84

Source: Environmental Protection Agency
Telephone: 202-343-9775
Last EDR Contact: 10/01/2019
Next Scheduled EDR Contact: 01/13/2020
Data Release Frequency: Quarterly

HIST FTTS: FIFRA/TSCA Tracking System Inspection & Enforcement Case Listing

A complete inspection and enforcement case listing from the FIFRA/TSCA Tracking System (FTTS) for all ten EPA regions. The information was obtained from the National Compliance Database (NCDB). NCDB supports the implementation of FIFRA (Federal Insecticide, Fungicide, and Rodenticide Act) and TSCA (Toxic Substances Control Act). Some EPA regions are now closing out records. Because of that, and the fact that some EPA regions are not providing EPA Headquarters with updated records, it was decided to create a HIST FTTS database. It included records that may not be included in the newer FTTS database updates. This database is no longer updated.

Date of Government Version: 10/19/2006
Date Data Arrived at EDR: 03/01/2007
Date Made Active in Reports: 04/10/2007
Number of Days to Update: 40

Source: Environmental Protection Agency
Telephone: 202-564-2501
Last EDR Contact: 12/17/2008
Next Scheduled EDR Contact: 03/17/2008
Data Release Frequency: No Update Planned

HIST FTTS INSP: FIFRA/TSCA Tracking System Inspection & Enforcement Case Listing

A complete inspection and enforcement case listing from the FIFRA/TSCA Tracking System (FTTS) for all ten EPA regions. The information was obtained from the National Compliance Database (NCDB). NCDB supports the implementation of FIFRA (Federal Insecticide, Fungicide, and Rodenticide Act) and TSCA (Toxic Substances Control Act). Some EPA regions are now closing out records. Because of that, and the fact that some EPA regions are not providing EPA Headquarters with updated records, it was decided to create a HIST FTTS database. It included records that may not be included in the newer FTTS database updates. This database is no longer updated.

Date of Government Version: 10/19/2006
Date Data Arrived at EDR: 03/01/2007
Date Made Active in Reports: 04/10/2007
Number of Days to Update: 40

Source: Environmental Protection Agency
Telephone: 202-564-2501
Last EDR Contact: 12/17/2008
Next Scheduled EDR Contact: 03/17/2008
Data Release Frequency: No Update Planned

DOT OPS: Incident and Accident Data

Department of Transporation, Office of Pipeline Safety Incident and Accident data.

Date of Government Version: 04/01/2019
Date Data Arrived at EDR: 04/30/2019
Date Made Active in Reports: 08/08/2019
Number of Days to Update: 100

Source: Department of Transporation, Office of Pipeline Safety
Telephone: 202-366-4595
Last EDR Contact: 07/31/2019
Next Scheduled EDR Contact: 11/11/2019
Data Release Frequency: Quarterly

CONSENT: Superfund (CERCLA) Consent Decrees

Major legal settlements that establish responsibility and standards for cleanup at NPL (Superfund) sites. Released periodically by United States District Courts after settlement by parties to litigation matters.

Date of Government Version: 06/30/2019
Date Data Arrived at EDR: 07/16/2019
Date Made Active in Reports: 10/02/2019
Number of Days to Update: 78

Source: Department of Justice, Consent Decree Library
Telephone: Varies
Last EDR Contact: 10/02/2019
Next Scheduled EDR Contact: 01/20/2020
Data Release Frequency: Varies

BRS: Biennial Reporting System

The Biennial Reporting System is a national system administered by the EPA that collects data on the generation and management of hazardous waste. BRS captures detailed data from two groups: Large Quantity Generators (LQG) and Treatment, Storage, and Disposal Facilities.

Date of Government Version: 12/31/2015
Date Data Arrived at EDR: 02/22/2017
Date Made Active in Reports: 09/28/2017
Number of Days to Update: 218

Source: EPA/NTIS
Telephone: 800-424-9346
Last EDR Contact: 09/16/2019
Next Scheduled EDR Contact: 01/06/2020
Data Release Frequency: Biennially

INDIAN RESERV: Indian Reservations

This map layer portrays Indian administered lands of the United States that have any area equal to or greater than 640 acres.

Date of Government Version: 12/31/2014
Date Data Arrived at EDR: 07/14/2015
Date Made Active in Reports: 01/10/2017
Number of Days to Update: 546

Source: USGS
Telephone: 202-208-3710
Last EDR Contact: 07/10/2019
Next Scheduled EDR Contact: 10/21/2019
Data Release Frequency: Semi-Annually

FUSRAP: Formerly Utilized Sites Remedial Action Program

DOE established the Formerly Utilized Sites Remedial Action Program (FUSRAP) in 1974 to remediate sites where radioactive contamination remained from Manhattan Project and early U.S. Atomic Energy Commission (AEC) operations.

Date of Government Version: 08/08/2017
Date Data Arrived at EDR: 09/11/2018
Date Made Active in Reports: 09/14/2018
Number of Days to Update: 3

Source: Department of Energy
Telephone: 202-586-3559
Last EDR Contact: 07/30/2019
Next Scheduled EDR Contact: 11/18/2019
Data Release Frequency: Varies

UMTRA: Uranium Mill Tailings Sites

Uranium ore was mined by private companies for federal government use in national defense programs. When the mills shut down, large piles of the sand-like material (mill tailings) remain after uranium has been extracted from the ore. Levels of human exposure to radioactive materials from the piles are low; however, in some cases tailings were used as construction materials before the potential health hazards of the tailings were recognized.

Date of Government Version: 06/23/2017
Date Data Arrived at EDR: 10/11/2017
Date Made Active in Reports: 11/03/2017
Number of Days to Update: 23

Source: Department of Energy
Telephone: 505-845-0011
Last EDR Contact: 08/21/2019
Next Scheduled EDR Contact: 12/02/2019
Data Release Frequency: Varies

LEAD SMELTER 1: Lead Smelter Sites

A listing of former lead smelter site locations.

Date of Government Version: 07/19/2019
Date Data Arrived at EDR: 07/30/2019
Date Made Active in Reports: 09/03/2019
Number of Days to Update: 35

Source: Environmental Protection Agency
Telephone: 703-603-8787
Last EDR Contact: 10/02/2019
Next Scheduled EDR Contact: 01/13/2020
Data Release Frequency: Varies

LEAD SMELTER 2: Lead Smelter Sites

A listing of former lead smelter site locations.

Date of Government Version: 07/19/2019
Date Data Arrived at EDR: 07/30/2019
Date Made Active in Reports: 09/03/2019
Number of Days to Update: 35

Source: Environmental Protection Agency
Telephone: 703-603-8787
Last EDR Contact: 10/02/2019
Next Scheduled EDR Contact: 01/13/2020
Data Release Frequency: Varies

US AIRS (AFS): Aerometric Information Retrieval System Facility Subsystem

Date of Government Version: 10/27/2009
Date Data Arrived at EDR: 11/10/2009
Date Made Active in Reports: 12/08/2009
Number of Days to Update: 28

Source: N/A
Telephone: N/A
Last EDR Contact: 11/12/1996
Next Scheduled EDR Contact: N/A
Data Release Frequency: Annually

US AIRS MINOR: Aerometric Information Retrieval System Facility Subsystem

Date of Government Version: 10/27/2009
Date Data Arrived at EDR: 11/10/2009
Date Made Active in Reports: 12/08/2009
Number of Days to Update: 28

Source: N/A
Telephone: N/A
Last EDR Contact: 11/12/1996
Next Scheduled EDR Contact: N/A
Data Release Frequency: Annually

US MINES: Active Mines & Mineral Plants Database Listing

Active Mines and Mineral Processing Plant operations for commodities monitored by the Minerals Information Team of the USGS.

Date of Government Version: 04/14/2011
Date Data Arrived at EDR: 06/08/2011
Date Made Active in Reports: 09/13/2011
Number of Days to Update: 97

Source: USGS
Telephone: 703-648-7709
Last EDR Contact: 08/30/2019
Next Scheduled EDR Contact: 12/09/2019
Data Release Frequency: Varies

US MINES 2: Active Mines & Mineral Plants Database Listing

Active Mines and Mineral Processing Plant operations for commodities monitored by the Minerals Information Team of the USGS.

Date of Government Version: 04/14/2011
Date Data Arrived at EDR: 06/08/2011
Date Made Active in Reports: 09/13/2011
Number of Days to Update: 97

Source: USGS
Telephone: 703-648-7709
Last EDR Contact: 08/30/2019
Next Scheduled EDR Contact: 12/09/2019
Data Release Frequency: Varies

US MINES 3: Active Mines & Mineral Plants Database Listing

Active Mines and Mineral Processing Plant operations for commodities monitored by the Minerals Information Team of the USGS.

Date of Government Version: 04/14/2011
Date Data Arrived at EDR: 06/08/2011
Date Made Active in Reports: 09/13/2011
Number of Days to Update: 97

Source: USGS
Telephone: 703-648-7709
Last EDR Contact: 08/30/2019
Next Scheduled EDR Contact: 12/09/2019
Data Release Frequency: Varies

ABANDONED MINES: Abandoned Mines

An inventory of land and water impacted by past mining (primarily coal mining) is maintained by OSMRE to provide information needed to implement the Surface Mining Control and Reclamation Act of 1977 (SMCRA). The inventory contains information on the location, type, and extent of AML impacts, as well as, information on the cost associated with the reclamation of those problems. The inventory is based upon field surveys by State, Tribal, and OSMRE program officials. It is dynamic to the extent that it is modified as new problems are identified and existing problems are reclaimed.

Date of Government Version: 03/27/2019
Date Data Arrived at EDR: 03/28/2019
Date Made Active in Reports: 05/01/2019
Number of Days to Update: 34

Source: Department of Interior
Telephone: 202-208-2609
Last EDR Contact: 09/10/2019
Next Scheduled EDR Contact: 12/23/2019
Data Release Frequency: Quarterly

FINDS: Facility Index System/Facility Registry System

Facility Index System. FINDS contains both facility information and 'pointers' to other sources that contain more detail. EDR includes the following FINDS databases in this report: PCS (Permit Compliance System), AIRS (Aerometric Information Retrieval System), DOCKET (Enforcement Docket used to manage and track information on civil judicial enforcement cases for all environmental statutes), FURS (Federal Underground Injection Control), C-DOCKET (Criminal Docket System used to track criminal enforcement actions for all environmental statutes), FFIS (Federal Facilities Information System), STATE (State Environmental Laws and Statutes), and PADS (PCB Activity Data System).

Date of Government Version: 05/03/2019
Date Data Arrived at EDR: 06/05/2019
Date Made Active in Reports: 09/03/2019
Number of Days to Update: 90

Source: EPA
Telephone: (212) 637-3000
Last EDR Contact: 09/04/2019
Next Scheduled EDR Contact: 12/16/2019
Data Release Frequency: Quarterly

UXO: Unexploded Ordnance Sites
A listing of unexploded ordnance site locations

Date of Government Version: 12/31/2017
Date Data Arrived at EDR: 01/17/2019
Date Made Active in Reports: 04/01/2019
Number of Days to Update: 74

Source: Department of Defense
Telephone: 703-704-1564
Last EDR Contact: 07/15/2019
Next Scheduled EDR Contact: 10/28/2019
Data Release Frequency: Varies

DOCKET HWC: Hazardous Waste Compliance Docket Listing
A complete list of the Federal Agency Hazardous Waste Compliance Docket Facilities.

Date of Government Version: 05/31/2018
Date Data Arrived at EDR: 07/26/2018
Date Made Active in Reports: 10/05/2018
Number of Days to Update: 71

Source: Environmental Protection Agency
Telephone: 202-564-0527
Last EDR Contact: 08/21/2019
Next Scheduled EDR Contact: 12/09/2019
Data Release Frequency: Varies

ECHO: Enforcement & Compliance History Information
ECHO provides integrated compliance and enforcement information for about 800,000 regulated facilities nationwide.

Date of Government Version: 07/06/2019
Date Data Arrived at EDR: 07/09/2019
Date Made Active in Reports: 10/02/2019
Number of Days to Update: 85

Source: Environmental Protection Agency
Telephone: 202-564-2280
Last EDR Contact: 07/09/2019
Next Scheduled EDR Contact: 10/21/2019
Data Release Frequency: Quarterly

FUELS PROGRAM: EPA Fuels Program Registered Listing
This listing includes facilities that are registered under the Part 80 (Code of Federal Regulations) EPA Fuels Programs. All companies now are required to submit new and updated registrations.

Date of Government Version: 05/20/2019
Date Data Arrived at EDR: 05/21/2019
Date Made Active in Reports: 08/08/2019
Number of Days to Update: 79

Source: EPA
Telephone: 800-385-6164
Last EDR Contact: 08/20/2019
Next Scheduled EDR Contact: 12/02/2019
Data Release Frequency: Quarterly

Other Ascertainable Records

NY AIRS: Air Emissions Data
Point source emissions inventory data.

Date of Government Version: 05/06/2019
Date Data Arrived at EDR: 05/07/2019
Date Made Active in Reports: 06/13/2019
Number of Days to Update: 37

Source: Department of Environmental Conservation
Telephone: 518-402-8452
Last EDR Contact: 07/22/2019
Next Scheduled EDR Contact: 11/04/2019
Data Release Frequency: Annually

NY COAL ASH: Coal Ash Disposal Site Listing
A listing of coal ash disposal site locations.

Date of Government Version: 04/02/2019
Date Data Arrived at EDR: 04/04/2019
Date Made Active in Reports: 06/19/2019
Number of Days to Update: 76

Source: Department of Environmental Conservation
Telephone: 518-402-8660
Last EDR Contact: 09/27/2019
Next Scheduled EDR Contact: 01/13/2020
Data Release Frequency: Quarterly

NY DRYCLEANERS: Registered Drycleaners

A listing of all registered drycleaning facilities.

Date of Government Version: 11/05/2018
Date Data Arrived at EDR: 03/12/2019
Date Made Active in Reports: 06/13/2019
Number of Days to Update: 93

Source: Department of Environmental Conservation
Telephone: 518-402-8403
Last EDR Contact: 09/06/2019
Next Scheduled EDR Contact: 12/23/2019
Data Release Frequency: Annually

NY E DESIGNATION: E DESIGNATION SITE LISTING

The (E (Environmental)) designation would ensure that sampling and remediation take place on the subject properties, and would avoid any significant impacts related to hazardous materials at these locations. The (E) designations would require that the fee owner of the sites conduct a testing and sampling protocol, and remediation where appropriate, to the satisfaction of the NYCDEP before the issuance of a building permit by the Department of Buildings pursuant to the provisions of Section 11-15 of the Zoning Resolution (Environmental Requirements). The (E) designations also include a mandatory construction-related health and safety plan which must be approved by NYCDEP.

Date of Government Version: 02/28/2019
Date Data Arrived at EDR: 03/26/2019
Date Made Active in Reports: 06/18/2019
Number of Days to Update: 84

Source: New York City Department of City Planning
Telephone: 718-595-6658
Last EDR Contact: 09/16/2019
Next Scheduled EDR Contact: 12/30/2019
Data Release Frequency: Semi-Annually

NY Financial Assurance 1: Financial Assurance Information Listing

Financial assurance information.

Date of Government Version: 07/01/2019
Date Data Arrived at EDR: 07/02/2019
Date Made Active in Reports: 09/06/2019
Number of Days to Update: 66

Source: Department of Environmental Conservation
Telephone: 518-402-8660
Last EDR Contact: 09/27/2019
Next Scheduled EDR Contact: 01/13/2020
Data Release Frequency: Quarterly

NY Financial Assurance 2: Financial Assurance Information Listing

A listing of financial assurance information for hazardous waste facilities. Financial assurance is intended to ensure that resources are available to pay for the cost of closure, post-closure care, and corrective measures if the owner or operator of a regulated facility is unable or unwilling to pay.

Date of Government Version: 03/01/2019
Date Data Arrived at EDR: 03/19/2019
Date Made Active in Reports: 06/18/2019
Number of Days to Update: 91

Source: Department of Environmental Conservation
Telephone: 518-402-8712
Last EDR Contact: 09/06/2019
Next Scheduled EDR Contact: 12/23/2019
Data Release Frequency: Varies

NY HSWDS: Hazardous Substance Waste Disposal Site Inventory

The list includes any known or suspected hazardous substance waste disposal sites. Also included are sites delisted from the Registry of Inactive Hazardous Waste Disposal Sites and non-Registry sites that U.S. EPA Preliminary Assessment (PA) reports or Site Investigation (SI) reports were prepared. Hazardous Substance Waste Disposal Sites are eligible to be Superfund sites now that the New York State Superfund has been refinanced and changed. This means that the study inventory has served its purpose and will no longer be maintained as a separate entity. The last version of the study inventory is frozen in time. The sites on the study will not automatically be made Superfund sites, rather each site will be further evaluated for listing on the Registry. So overtime they will be added to the registry or not.

Date of Government Version: 01/01/2003
Date Data Arrived at EDR: 10/20/2006
Date Made Active in Reports: 11/30/2006
Number of Days to Update: 41

Source: Department of Environmental Conservation
Telephone: 518-402-9564
Last EDR Contact: 05/26/2009
Next Scheduled EDR Contact: 08/24/2009
Data Release Frequency: No Update Planned

NY MANIFEST: Facility and Manifest Data

Manifest is a document that lists and tracks hazardous waste from the generator through transporters to a TSD facility.

Date of Government Version: 01/01/2019
Date Data Arrived at EDR: 05/01/2019
Date Made Active in Reports: 06/21/2019
Number of Days to Update: 51

Source: Department of Environmental Conservation
Telephone: 518-402-8651
Last EDR Contact: 07/29/2019
Next Scheduled EDR Contact: 11/11/2019
Data Release Frequency: Quarterly

NJ MANIFEST: Manifest Information

Hazardous waste manifest information.

Date of Government Version: 12/31/2018
Date Data Arrived at EDR: 04/10/2019
Date Made Active in Reports: 05/16/2019
Number of Days to Update: 36

Source: Department of Environmental Protection
Telephone: N/A
Last EDR Contact: 10/02/2019
Next Scheduled EDR Contact: 01/20/2020
Data Release Frequency: Annually

CA HAZNET: Facility and Manifest Data

Facility and Manifest Data. The data is extracted from the copies of hazardous waste manifests received each year by the DTSC. The annual volume of manifests is typically 700,000 - 1,000,000 annually, representing approximately 350,000 - 500,000 shipments. Data are from the manifests submitted without correction, and therefore many contain some invalid values for data elements such as generator ID, TSD ID, waste category, and disposal method. This database begins with calendar year 1993.

Date of Government Version: 12/31/2017
Date Data Arrived at EDR: 05/29/2019
Date Made Active in Reports: 07/22/2019
Number of Days to Update: 54

Source: California Environmental Protection Agency
Telephone: 916-255-1136
Last EDR Contact: 07/12/2019
Next Scheduled EDR Contact: 10/21/2019
Data Release Frequency: Annually

RI MANIFEST: Manifest information

Hazardous waste manifest information

Date of Government Version: 12/31/2017
Date Data Arrived at EDR: 02/23/2018
Date Made Active in Reports: 04/09/2018
Number of Days to Update: 45

Source: Department of Environmental Management
Telephone: 401-222-2797
Last EDR Contact: 08/16/2019
Next Scheduled EDR Contact: 12/02/2019
Data Release Frequency: Annually

NJ SHWS: Known Contaminated Sites in New Jersey

The Known Contaminated Sites in New Jersey includes sites under the purview of the Site Remediation Program which have contamination present at levels greater than the applicable cleanup criteria for soil and/or groundwater standards. The sites appearing in Known Contaminated Sites in New Jersey are classified as either active, where the site is assigned to a specific remedial program area, or pending, where the site is awaiting assignment to a specific remedial program area. Sites where no further action (NFA) designation has been given are not included in this report unless there are other areas of identified contamination which have not been remediated. This report includes sites being remediated under all of the various regulatory programs administered by the Site Remediation Program such as: Federal Superfund Program, Federal Resource Conservation and Recovery Act (RCRA), New Jersey's Industrial Site Recovery Act (ISRA), New Jersey's Underground Storage of Hazardous Substances Act, New Jersey's Spill Compensation and Control Act, New Jersey's Solid Waste Management Act, New Jersey's Water Pollution Control Act.

Date of Government Version: 05/22/2019
Date Data Arrived at EDR: 05/23/2019
Date Made Active in Reports: 07/17/2019
Number of Days to Update: 55

Source: New Jersey Department of Environmental Protection
Telephone: 609-292-8761
Last EDR Contact: 08/16/2019
Next Scheduled EDR Contact: 12/02/2019
Data Release Frequency: Varies

NJ VCP: Voluntary Cleanup Program Sites

Through the VCP, responsible parties, developers, local officials, or individuals may work with the department to remediate non-priority contaminated sites that pose no immediate threat to human health or the environment.

Date of Government Version: 01/12/2018
Date Data Arrived at EDR: 05/22/2018
Date Made Active in Reports: 07/02/2018
Number of Days to Update: 41

Source: Department of Environmental Protection
Telephone: 609-341-3121
Last EDR Contact: 09/26/2019
Next Scheduled EDR Contact: 01/13/2020
Data Release Frequency: Varies

NJ UST: Underground Storage Tank Data

Registered Underground Storage Tanks. UST's are regulated under Subtitle I of the Resource Conservation and Recovery Act (RCRA) and must be registered with the state department responsible for administering the UST program. Available information varies by state program.

Date of Government Version: 04/03/2019
Date Data Arrived at EDR: 06/20/2019
Date Made Active in Reports: 08/28/2019
Number of Days to Update: 69

Source: Department of Environmental Protection
Telephone: 609-341-3121
Last EDR Contact: 08/02/2019
Next Scheduled EDR Contact: 11/18/2019
Data Release Frequency: Varies

NJ ENG CONTROLS: Declaration Environmental Restriction/Deed Notice Sites

Legal Document that restricts the use of contaminated property; holds owner(s) to the regulatory/statutory requirements for cleanup.

Date of Government Version: 11/01/2018
Date Data Arrived at EDR: 01/18/2019
Date Made Active in Reports: 04/03/2019
Number of Days to Update: 75

Source: Department of Environmental Protection
Telephone: 609-341-3121
Last EDR Contact: 08/16/2019
Next Scheduled EDR Contact: 12/02/2019
Data Release Frequency: Varies

NJ BROWNFIELDS: Brownfields Database

Brownfields are identified as former or current commercial or industrial use sites that are presently vacant or underutilized, on which there is suspected to have been a discharge of a contamination to the soil or groundwater at concentrations greater than applicable cleanup criteria.

Date of Government Version: 05/06/2019
Date Data Arrived at EDR: 05/09/2019
Date Made Active in Reports: 07/17/2019
Number of Days to Update: 69

Source: Department of Environmental Protection
Telephone: 609-292-1251
Last EDR Contact: 08/16/2019
Next Scheduled EDR Contact: 11/04/2019
Data Release Frequency: Annually

NY SPDES: State Pollutant Discharge Elimination System

New York State has a state program which has been approved by the United States Environmental Protection Agency for the control of wastewater and stormwater discharges in accordance with the Clean Water Act. Under New York State law the program is known as the State Pollutant Discharge Elimination System (SPDES) and is broader in scope than that required by the Clean Water Act in that it controls point source discharges to groundwaters as well as surface waters.

Date of Government Version: 04/22/2019
Date Data Arrived at EDR: 04/24/2019
Date Made Active in Reports: 06/24/2019
Number of Days to Update: 61

Source: Department of Environmental Conservation
Telephone: 518-402-8233
Last EDR Contact: 07/19/2019
Next Scheduled EDR Contact: 11/04/2019
Data Release Frequency: No Update Planned

NJ NPDES: New Jersey Pollutant Discharge Elimination System Dischargers

The NJPDES contains the names, addresses and other information of all permitted New Jersey Pollutant Discharge Elimination Sytem dischargers.

Date of Government Version: 05/28/2019
Date Data Arrived at EDR: 05/30/2019
Date Made Active in Reports: 07/18/2019
Number of Days to Update: 49

Source: Department of Environmental Protection
Telephone: 609-984-4428
Last EDR Contact: 08/27/2019
Next Scheduled EDR Contact: 12/09/2019
Data Release Frequency: Varies

NJ AIRS: Emissions Inventory Listing

An emission inventory is an estimate of air pollutant emissions in a given area. Emission inventories are fundamental building blocks used to develop air quality control strategies on a local, regional and national level. Emission inventories are also used to estimate the progress of an air quality program.

Date of Government Version: 04/29/2019
Date Data Arrived at EDR: 05/03/2019
Date Made Active in Reports: 08/13/2019
Number of Days to Update: 102

Source: Department of Environmental Protection
Telephone: 609-984-5483
Last EDR Contact: 07/25/2019
Next Scheduled EDR Contact: 11/11/2019
Data Release Frequency: Varies

NJ INST CONTROL: Classification Exception Area Sites

A Classification Exception Area is an institutional control providing notice that ground water contamination exists in a particular location above State standards.

Date of Government Version: 04/05/2019
Date Data Arrived at EDR: 07/10/2019
Date Made Active in Reports: 08/28/2019
Number of Days to Update: 49

Source: Department of Environmental Protection
Telephone: 609-341-3121
Last EDR Contact: 08/16/2019
Next Scheduled EDR Contact: 12/02/2019
Data Release Frequency: Varies

NJ Financial Assurance: Financial Assurance Information Listing

Financial Assurance information.

Date of Government Version: 05/17/2019
Date Data Arrived at EDR: 07/10/2019
Date Made Active in Reports: 08/28/2019
Number of Days to Update: 49

Source: Department of Environmental Protection
Telephone: 609-341-3121
Last EDR Contact: 08/16/2019
Next Scheduled EDR Contact: 12/02/2019
Data Release Frequency: Semi-Annually

NY VAPOR REOPENED: Vapor Intrusion Legacy Site List

New York is currently re-evaluating previous assumptions and decisions regarding the potential for soil vapor intrusion exposures at sites. As a result, all past, current, and future contaminated sites will be evaluated to determine whether these sites have the potential for exposures related to soil vapor intrusion.

Date of Government Version: 12/01/2018
Date Data Arrived at EDR: 02/13/2019
Date Made Active in Reports: 06/13/2019
Number of Days to Update: 120

Source: Department of Environmenal Conservation
Telephone: 518-402-9814
Last EDR Contact: 08/16/2019
Next Scheduled EDR Contact: 11/25/2019
Data Release Frequency: Varies

NY UIC: Underground Injection Control Wells

A listing of enhanced oil recovery underground injection wells.

Date of Government Version: 06/03/2019
Date Data Arrived at EDR: 06/05/2019
Date Made Active in Reports: 06/18/2019
Number of Days to Update: 13

Source: Department of Environmental Conservation
Telephone: 518-402-8056
Last EDR Contact: 09/04/2019
Next Scheduled EDR Contact: 12/16/2019
Data Release Frequency: Quarterly

NY COOLING TOWERS: Registered Cooling Towers

This data includes the location of cooling towers registered with New York State. The data is self-reported by owners/property managers of cooling towers in service in New York State. In August 2015, the New York State Department of Health released emergency regulations requiring the owners of cooling towers to register them with New York State.

Date of Government Version: 07/09/2019
Date Data Arrived at EDR: 07/17/2019
Date Made Active in Reports: 09/06/2019
Number of Days to Update: 51

Source: Department of Health
Telephone: 518-402-7650
Last EDR Contact: 07/17/2019
Next Scheduled EDR Contact: 10/28/2019
Data Release Frequency: Varies

EDR MGP: EDR Proprietary Manufactured Gas Plants

The EDR Proprietary Manufactured Gas Plant Database includes records of coal gas plants (manufactured gas plants) compiled by EDR's researchers. Manufactured gas sites were used in the United States from the 1800's to 1950's to produce a gas that could be distributed and used as fuel. These plants used whale oil, rosin, coal, or a mixture of coal, oil, and water that also produced a significant amount of waste. Many of the byproducts of the gas production, such as coal tar (oily waste containing volatile and non-volatile chemicals), sludges, oils and other compounds are potentially hazardous to human health and the environment. The byproduct from this process was frequently disposed of directly at the plant site and can remain or spread slowly, serving as a continuous source of soil and groundwater contamination.

Date of Government Version: N/A
Date Data Arrived at EDR: N/A
Date Made Active in Reports: N/A
Number of Days to Update: N/A

Source: EDR, Inc.
Telephone: N/A
Last EDR Contact: N/A
Next Scheduled EDR Contact: N/A
Data Release Frequency: No Update Planned

EDR Hist Auto: EDR Exclusive Historical Auto Stations

EDR has searched selected national collections of business directories and has collected listings of potential gas station/filling station/service station sites that were available to EDR researchers. EDR's review was limited to those categories of sources that might, in EDR's opinion, include gas station/filling station/service station establishments. The categories reviewed included, but were not limited to gas, gas station, gasoline station, filling station, auto, automobile repair, auto service station, service station, etc. This database falls within a category of information EDR classifies as "High Risk Historical Records", or HRHR. EDR's HRHR effort presents unique and sometimes proprietary data about past sites and operations that typically create environmental concerns, but may not show up in current government records searches.

Date of Government Version: N/A
Date Data Arrived at EDR: N/A
Date Made Active in Reports: N/A
Number of Days to Update: N/A

Source: EDR, Inc.
Telephone: N/A
Last EDR Contact: N/A
Next Scheduled EDR Contact: N/A
Data Release Frequency: Varies

EDR Hist Cleaner: EDR Exclusive Historical Cleaners

EDR has searched selected national collections of business directories and has collected listings of potential dry cleaner sites that were available to EDR researchers. EDR's review was limited to those categories of sources that might, in EDR's opinion, include dry cleaning establishments. The categories reviewed included, but were not limited to dry cleaners, cleaners, laundry, laundromat, cleaning/laundry, wash & dry etc. This database falls within a category of information EDR classifies as "High Risk Historical Records", or HRHR. EDR's HRHR effort presents unique and sometimes proprietary data about past sites and operations that typically create environmental concerns, but may not show up in current government records searches.

Date of Government Version: N/A
Date Data Arrived at EDR: N/A
Date Made Active in Reports: N/A
Number of Days to Update: N/A

Source: EDR, Inc.
Telephone: N/A
Last EDR Contact: N/A
Next Scheduled EDR Contact: N/A
Data Release Frequency: Varies

EDR RECOVERED GOVERNMENT ARCHIVES

Exclusive Recovered Govt. Archives

NY RGA HWS: Recovered Government Archive State Hazardous Waste Facilities List

The EDR Recovered Government Archive State Hazardous Waste database provides a list of SHWS incidents derived from historical databases and includes many records that no longer appear in current government lists. Compiled from Records formerly available from the Department of Environmental Conservation in New York.

Date of Government Version: N/A
Date Data Arrived at EDR: 07/01/2013
Date Made Active in Reports: 12/30/2013
Number of Days to Update: 182

Source: Department of Environmental Conservation
Telephone: N/A
Last EDR Contact: 06/01/2012
Next Scheduled EDR Contact: N/A
Data Release Frequency: Varies

NY RGA LF: Recovered Government Archive Solid Waste Facilities List

The EDR Recovered Government Archive Landfill database provides a list of landfills derived from historical databases and includes many records that no longer appear in current government lists. Compiled from Records formerly available from the Department of Environmental Conservation in New York.

Date of Government Version: N/A
Date Data Arrived at EDR: 07/01/2013
Date Made Active in Reports: 01/10/2014
Number of Days to Update: 193

Source: Department of Environmental Conservation
Telephone: N/A
Last EDR Contact: 06/01/2012
Next Scheduled EDR Contact: N/A
Data Release Frequency: Varies

COUNTY RECORDS

CORTLAND COUNTY:

Cortland County Storage Tank Listing

A listing of aboveground storage tank sites located in Cortland County.

Date of Government Version: 06/04/2019
Date Data Arrived at EDR: 06/13/2019
Date Made Active in Reports: 08/29/2019
Number of Days to Update: 77

Source: Cortland County Health Department
Telephone: 607-753-5035
Last EDR Contact: 07/26/2019
Next Scheduled EDR Contact: 11/11/2019
Data Release Frequency: Quarterly

Cortland County Storage Tank Listing

A listing of underground storage tank sites located in Cortland County.

Date of Government Version: 06/04/2019
Date Data Arrived at EDR: 06/13/2019
Date Made Active in Reports: 08/29/2019
Number of Days to Update: 77

Source: Cortland County Health Department
Telephone: 607-753-5035
Last EDR Contact: 07/26/2019
Next Scheduled EDR Contact: 11/11/2019
Data Release Frequency: Quarterly

NASSAU COUNTY:

Registered Tank Database

A listing of aboveground storage tank sites located in Nassau County.

Date of Government Version: 01/09/2017
Date Data Arrived at EDR: 01/11/2017
Date Made Active in Reports: 02/15/2017
Number of Days to Update: 35

Source: Nassau County Health Department
Telephone: 516-571-3314
Last EDR Contact: 07/25/2019
Next Scheduled EDR Contact: 11/11/2019
Data Release Frequency: No Update Planned

Storage Tank Database

A listing of aboveground storage tank sites located in Nassau County.

Date of Government Version: 02/15/2011
Date Data Arrived at EDR: 02/23/2011
Date Made Active in Reports: 03/29/2011
Number of Days to Update: 34

Source: Nassau County Office of the Fire Marshal
Telephone: 516-572-1000
Last EDR Contact: 07/25/2019
Next Scheduled EDR Contact: 11/11/2019
Data Release Frequency: Varies

Registered Tank Database in Nassau County
A listing of facilities in Nassau County with storage tanks.

Date of Government Version: 01/09/2017
Date Data Arrived at EDR: 01/11/2017
Date Made Active in Reports: 02/15/2017
Number of Days to Update: 35
Source: Nassau County Department of Health
Telephone: 516-227-9691
Last EDR Contact: 07/25/2019
Next Scheduled EDR Contact: 11/11/2019
Data Release Frequency: Varies

Registered Tank Database
A listing of underground storage tank sites located in Nassau County.

Date of Government Version: 01/09/2017
Date Data Arrived at EDR: 01/11/2017
Date Made Active in Reports: 02/15/2017
Number of Days to Update: 35
Source: Nassau County Health Department
Telephone: 516-571-3314
Last EDR Contact: 07/25/2019
Next Scheduled EDR Contact: 11/11/2019
Data Release Frequency: No Update Planned

Storage Tank Database
A listing of underground storage tank sites located in Nassau County.

Date of Government Version: 02/15/2011
Date Data Arrived at EDR: 02/23/2011
Date Made Active in Reports: 03/29/2011
Number of Days to Update: 34
Source: Nassau County Office of the Fire Marshal
Telephone: 516-572-1000
Last EDR Contact: 07/25/2019
Next Scheduled EDR Contact: 11/11/2019
Data Release Frequency: Varies

ROCKLAND COUNTY:

Petroleum Bulk Storage Database
A listing of aboveground storage tank sites located in Rockland County. Rockland County?s Petroleum Bulk Storage (PBS) program is no longer in service. All related operations/duties are now wholly overseen by the New York State Dept. of Environmental Conservation (NYSDEC).

Date of Government Version: 02/02/2017
Date Data Arrived at EDR: 03/17/2017
Date Made Active in Reports: 09/22/2017
Number of Days to Update: 189
Source: Rockland County Health Department
Telephone: 914-364-2605
Last EDR Contact: 08/30/2019
Next Scheduled EDR Contact: 12/16/2019
Data Release Frequency: No Update Planned

Petroleum Bulk Storage Database
A listing of underground storage tank sites located in Rockland County. Rockland County?s Petroleum Bulk Storage (PBS) program is no longer in service. All related operations/duties are now wholly overseen by the New York State Dept. of Environmental Conservation (NYSDEC).

Date of Government Version: 02/02/2017
Date Data Arrived at EDR: 03/17/2017
Date Made Active in Reports: 09/22/2017
Number of Days to Update: 189
Source: Rockland County Health Department
Telephone: 914-364-2605
Last EDR Contact: 08/30/2019
Next Scheduled EDR Contact: 12/16/2019
Data Release Frequency: No Update Planned

SUFFOLK COUNTY:

Storage Tank Database
A listing of aboveground storage tank sites located in Suffolk County.

Date of Government Version: 06/28/2018
Date Data Arrived at EDR: 12/06/2018
Date Made Active in Reports: 02/07/2019
Number of Days to Update: 63
Source: Suffolk County Department of Health Services
Telephone: 631-854-2521
Last EDR Contact: 07/25/2019
Next Scheduled EDR Contact: 11/11/2019
Data Release Frequency: No Update Planned

Storage Tank Database

A listing of underground storage tank sites located in Suffolk County.

Date of Government Version: 06/28/2018
Date Data Arrived at EDR: 12/06/2018
Date Made Active in Reports: 02/07/2019
Number of Days to Update: 63

Source: Suffolk County Department of Health Services
Telephone: 631-854-2521
Last EDR Contact: 07/25/2019
Next Scheduled EDR Contact: 11/11/2019
Data Release Frequency: No Update Planned

WESTCHESTER COUNTY:

Listing of Storage Tanks

A listing of aboveground storage tank sites located in Westchester County.

Date of Government Version: 05/10/2019
Date Data Arrived at EDR: 05/17/2019
Date Made Active in Reports: 06/13/2019
Number of Days to Update: 27

Source: Westchester County Department of Health
Telephone: 914-813-5161
Last EDR Contact: 07/26/2019
Next Scheduled EDR Contact: 11/11/2019
Data Release Frequency: Semi-Annually

Listing of Storage Tanks

A listing of underground storage tank sites located in Westchester County.

Date of Government Version: 05/10/2019
Date Data Arrived at EDR: 05/17/2019
Date Made Active in Reports: 06/13/2019
Number of Days to Update: 27

Source: Westchester County Department of Health
Telephone: 914-813-5161
Last EDR Contact: 07/26/2019
Next Scheduled EDR Contact: 11/11/2019
Data Release Frequency: Semi-Annually

OTHER DATABASE(S)

Depending on the geographic area covered by this report, the data provided in these specialty databases may or may not be complete. For example, the existence of wetlands information data in a specific report does not mean that all wetlands in the area covered by the report are included. Moreover, the absence of any reported wetlands information does not necessarily mean that wetlands do not exist in the area covered by the report.

Oil/Gas Pipelines

Source: PennWell Corporation

Petroleum Bundle (Crude Oil, Refined Products, Petrochemicals, Gas Liquids (LPG/NGL), and Specialty Gases (Miscellaneous)) N = Natural Gas Bundle (Natural Gas, Gas Liquids (LPG/NGL), and Specialty Gases (Miscellaneous)). This map includes information copyrighted by PennWell Corporation. This information is provided on a best effort basis and PennWell Corporation does not guarantee its accuracy nor warrant its fitness for any particular purpose. Such information has been reprinted with the permission of PennWell.

Electric Power Transmission Line Data

Source: PennWell Corporation

This map includes information copyrighted by PennWell Corporation. This information is provided on a best effort basis and PennWell Corporation does not guarantee its accuracy nor warrant its fitness for any particular purpose. Such information has been reprinted with the permission of PennWell.

Sensitive Receptors: There are individuals deemed sensitive receptors due to their fragile immune systems and special sensitivity to environmental discharges. These sensitive receptors typically include the elderly, the sick, and children. While the location of all sensitive receptors cannot be determined, EDR indicates those buildings and facilities - schools, daycares, hospitals, medical centers, and nursing homes - where individuals who are sensitive receptors are likely to be located.

AHA Hospitals:

Source: American Hospital Association, Inc.

Telephone: 312-280-5991

The database includes a listing of hospitals based on the American Hospital Association's annual survey of hospitals.

Medical Centers: Provider of Services Listing
Source: Centers for Medicare & Medicaid Services
Telephone: 410-786-3000
A listing of hospitals with Medicare provider number, produced by Centers of Medicare & Medicaid Services, a federal agency within the U.S. Department of Health and Human Services.

Nursing Homes
Source: National Institutes of Health
Telephone: 301-594-6248
Information on Medicare and Medicaid certified nursing homes in the United States.

Public Schools
Source: National Center for Education Statistics
Telephone: 202-502-7300
The National Center for Education Statistics' primary database on elementary and secondary public education in the United States. It is a comprehensive, annual, national statistical database of all public elementary and secondary schools and school districts, which contains data that are comparable across all states.

Private Schools
Source: National Center for Education Statistics
Telephone: 202-502-7300
The National Center for Education Statistics' primary database on private school locations in the United States.

Daycare Centers: Day Care Providers
Source: Department of Health
Telephone: 212-676-2444

Flood Zone Data: This data was obtained from the Federal Emergency Management Agency (FEMA). It depicts 100-year and 500-year flood zones as defined by FEMA. It includes the National Flood Hazard Layer (NFHL) which incorporates Flood Insurance Rate Map (FIRM) data and Q3 data from FEMA in areas not covered by NFHL.
Source: FEMA
Telephone: 877-336-2627
Date of Government Version: 2003, 2015

NWI: National Wetlands Inventory. This data, available in select counties across the country, was obtained by EDR in 2002, 2005 and 2010 from the U.S. Fish and Wildlife Service.

State Wetlands Data: Freshwater Wetlands
Source: Department of Environmental Conservation
Telephone: 518-402-8961

STREET AND ADDRESS INFORMATION

© 2015 TomTom North America, Inc. All rights reserved. This material is proprietary and the subject of copyright protection and other intellectual property rights owned by or licensed to Tele Atlas North America, Inc. The use of this material is subject to the terms of a license agreement. You will be held liable for any unauthorized copying or disclosure of this material.

APPENDIX F

RECORDS OF COMMUNICATION & AGENCY CORRESPONDENCE

Scheuerman, Elizabeth R.

From: noreply@its.ny.gov
Sent: Wednesday, November 13, 2019 1:52 PM
To: Scheuerman, Elizabeth R.
Subject: FOIL Request Confirmation from Open FOIL NY

This e-mail is from outside STV

Thank you for submitting your FOIL request through Open FOIL NY.

Here is your Open FOIL NY confirmation information for future reference:

SCHEUERMAN_DEC_20191113135219343

INFORMATION SUBMITTED:

Records Requested From	Department of Environmental Conservation
Short Title	FOIL REQUEST
Description	The Cadell Dry Dock and Repair Facility, located at 1515 Richmond Terrace, Staten Island, NY 10310, and all properties north of Richmond Terrace and south of the New York Upper Bay, between Bard Avenue and Tompkins Court, in Staten Island, New York: All documentation regarding status and description pertaining to Phase I ESA reports; petroleum and chemical storage tanks, hazardous materials, spills, drinking water issues, asbestos or lead issues, copies of any record of decision regarding investigation of cleanup of site; notification of the lead agency that is primarily responsible for investigating the cleaning up of the site; notification of any legal action involving the site, and detailed reports, monitoring data, regulatory non-compliance documents and/or studies regarding any pollution problems at the site, and how I may obtain copies of them.
Uploaded Files	
FOIL Response Format	Email
If fees apply, please contact me if costs will be greater than	$0

Your FOIL request has been forwarded to the organization(s) you selected, and the respective Records Access Officer will contact you directly for further processing of

your request. Please allow up to five business days for such communication(s). For your convenience, here is additional contact information:

Department of Environmental Conservation
625 Broadway

Albany, NY 12233-1500

Scheuerman, Elizabeth R.

From: noreply@its.ny.gov
Sent: Wednesday, November 13, 2019 1:54 PM
To: Scheuerman, Elizabeth R.
Subject: FOIL Request Confirmation from Open FOIL NY

This e-mail is from outside STV

Thank you for submitting your FOIL request through Open FOIL NY.

Here is your Open FOIL NY confirmation information for future reference:

SCHEUERMAN_DEC_20191113135401003

INFORMATION SUBMITTED:

Records Requested From	Department of Environmental Conservation
Short Title	FOIL REQUEST
Description	The Atlantic Salt Co. Inc., located at 561 Richmond Terrace, Staten Island, New York 10301: All documentation regarding status and description pertaining to Phase I ESA reports; petroleum and chemical storage tanks, hazardous materials, spills, drinking water issues, asbestos or lead issues, copies of any record of decision regarding investigation of cleanup of site; notification of the lead agency that is primarily responsible for investigating the cleaning up of the site; notification of any legal action involving the site, and detailed reports, monitoring data, regulatory non-compliance documents and/or studies regarding any pollution problems at the site, and how I may obtain copies of them.
Uploaded Files	
FOIL Response Format	Email
If fees apply, please contact me if costs will be greater than	$0

Your FOIL request has been forwarded to the organization(s) you selected, and the respective Records Access Officer will contact you directly for further processing of your request. Please allow up to five business days for such communication(s). For your convenience, here is additional contact information:

Department of Environmental Conservation
625 Broadway

Albany, NY 12233-1500

APPENDIX G

QUALIFICATIONS OF ENVIRONMENTAL PROFESSIONALS

Carly Gazze

Environmental Scientist

Carly Gazze is a geologist with approximately 1 year of experience working on environmental projects specializing in environmental due diligence, site investigations, and remediation. She is technically experienced in various field activities related to subsurface investigation and has experience with data management, interpretation, and technical report preparation.

Ms. Gazze's technical expertise includes the following:

- *Soil, Groundwater, Soil Vapor, and Indoor/Ambient Air Quality Sampling*
- *Surface Water Sampling*
- *Experience calibrating, troubleshooting, and using field screening equipment*
- *Report Preparation*
- *Environmental Site Assessments*
- *Data Analysis and Management*

Education

B.S., Geosciences; The Pennsylvania State University (2018)

Training

OSHA 10-Hour Construction Training
OSHA 40-Hour HAZWOPER Training (2019)

Computer Skills

ArcGIS

NYCSCA Hazardous Materials Consulting Services – Field Technician
Ms. Gazze prepared Phase I Environmental Site Assessments (ESAs) in accordance with ASTM International (ASTM) E 1527-13 for at least ten properties located throughout the five boroughs of New York City. Based on recommendations provided in the Phase I ESA reports, Ms. Gazze prepared scopes of work for subsurface investigations and indoor air quality surveys. Ms. Gazze's responsibilities also include performance of soil, groundwater, and soil vapor sampling during implementation of Phase II Environmental Site Investigations (ESI) and performance of pre-sampling building inspection and indoor air sampling in support of an IAQ surveys. Ms. Gazze's responsibilities included calibration of applicable field equipment (i.e., photoionization detector, Horiba U-52), providing instruction and direction to subcontractors, collection of environmental samples, and completion of the associated chain-of-custody form. Ms. Gazze has also assisted with data management and contributed to preparation of Phase II ESI and IAQ Investigation reports. (11/18 – Present).

NYCT On-Call Environmental Consulting Services - Environmental Scientist
In support of identifying locations for construction of new substations, Ms. Gazze assisted with preparation of the Alternatives Evaluation Report. Her responsibilities included incorporation of field data and photographs into the Alternatives Evaluation Reports. Ms. Gazze's responsibilities also included review of client comments, and incorporation of revisions into the final Alternatives Evaluation Reports. (1/19 - Present)

Metro-North Railroad, Harlem Line - Environmental Scientist
Ms. Gazze performed a review of soil analytical data for purposes of waste characterization prior to transport off-site to an approved disposal facility. Her review was conducted in accordance with the design specifications. Following review of the analytical data, Ms. Gazze prepared a summary of her evaluation, which included a recommended waste classification. (1/19 - Present)

Elizabeth R. Scheuerman

Environmental Scientist

Ms. Scheuerman is an environmental scientist with experience conducting environmental investigations to determine the risk and extent of soil contamination and hazardous materials on a variety of sites and buildings, as well as providing design solutions for environmental remediation. She has furnished a range of environmental services under on-call contracts with the New York City School Construction Authority (NYCSCA) and New York City Transit (NYCT), including authoring Phase I Enviornmental Site Assessments (ESAs); contributing to Phase II Environmental Site Investigations (ESIs); performing and overseeing sampling services; and managing contractor activities during construction to make sure environmental plans are executed properly. Ms. Scheuerman is well versed in federal, New York State, New Jersey, and New York City environmental compliance regulations and health and safety requirements.

Employee No.
11312

Department No.
213

Office Location
New York, NY

Date joined firm
8/29/16

Years with other firms
2

Education
Bachelor of Science, Earth Science; Pennsylvania State University (2014)

Certifications
Transportation Worker Identification Credential (TWIC) (exp. 1/20)

Secure Worker Access Consortium (SWAC) (exp. 4/9/21)

Training
OSHA 40-Hour HAZWOPER

OSHA 10-Hour Construction Safety and Health

New York 811 Excavation Training (exp. 2/21/2024)

Project Experience

AIRPORTS

PANYNJ Newark Liberty International Airport Terminal One Redevelopment Design-Build - Environmental Scientist
Assisted in the design of a sampling program to investigate the potential presence of methane contamination in environmental media for the new Terminal One at Newark Liberty International Airport (EWR) in Newark, NJ, which is replacing the airport's aging Terminal A. This $1.4 billion design-build project for the Port Authority of New York and New Jersey (PANYNJ), following LEED® Silver guidelines, encompasses a 1 million-sf, 33-gate, common-use terminal; phased demolition of Terminal A; and a variety of new construction and renovation efforts to support airside and landside redevelopment. To support development of the sampling program, Ms. Scheuerman researched and summarized historical reports and databases pertaining to the environmental, geographical, and hydrological history of the area to assess the potential environmental impact on the redevelopment. She also coordinated among engineers, scientists, and contractors of various disciplines to effectively communicate findings to the project team. (5/18 - 10/18)

COMMERCIAL

S. Hekemian Group Montvale Redevelopment - Environmental Scientist
Managed the remedial investigation and action of a 25-acre commercial farm in northern New Jersey. She advanced 35 soil borings to various depths to delineate the extent of impacted soils. Ms. Scheuerman conducted synthetic precipitation leaching procedure sampling to calculate a site-specific impact to

groundwater standard and made remedial decisions based on this standard. She identified "hotspot" areas and coordinated the excavation and disposal of these impacted soils. In addition, she monitored and maintained a mobile dust meter to regulate the amount of dust leaving the site during soil movement activities. Upon completion, Ms. Scheuerman assisted with administering documentation for a New Jersey Department of Environmental Protection (NJDEP) response action outcome (RAO) to verify the remediation of the site and recommend a lift of environmental restrictions. (10/15 - 7/16)

Garden Homes Dry Cleaner Investigation and Remediation - Environmental Scientist
Conducted a site investigation in preparation for the redevelopment of a dry cleaning facility in Lacey Township, NJ. The purpose of the investigation was to assess potential impacts to the environment associated with the facility's dry cleaning operations. Soil borings were advanced using direct push technology, which reported elevated concentrations of tetrachloroethene in the soil. Ms. Scheuerman screened the soil with a photoionization detector, and classified and logged all soil borings using the Burmister Soil Classification Method. Once delineation was achieved, she coordinated the excavation and disposal of the impacted material, conducted post-excavation verification sampling, and directed contractors in backfilling the excavation with certified clean fill material. Ms. Scheuerman assisted with the design of a soil vapor extraction system and managed the on-site installation to make sure all potential vapors are directed outside of the building. Ms. Scheuerman summarized the events of this environmental investigation and submitted a technical report to the NJDEP, which allowed the redevelopment activities to proceed. (1/16 - 12/16)

EDUCATION

[consolidated entry]
NYCSCA Environmental Consulting/Hazardous Material Services- Environmental Scientist
Performing a range of environmental consultation and hazardous materials abatement services for an on-call contract with the New York City School Construction Authority (NYCSCA). Ms. Scheuerman has contributed to a wide variety of projects, including Phase I ESAs to support acquisition or leasing of new properties; sampling of potable water sources for lead contamination and subsequent treatment for bacterial disinfection; review of contractor Excavated Materials Development Plans (EMDPs) ; and Phase II Environmental Site Investigations (ESIs) to confirm the presence and extent of potential contamination in environmental media. She has authored approximately 25 Phase I ESA reports, performed and supervised more than 50 sampling programs, sampled and delineated contaminated and/or hazardous materials, and prepared and executed plans for the proper removal and disposal of impacted material in accordance with NYCSCA directives and environmental regulatory requirements. (8/16 - Present)

[individual entry]
NYCSCA Due Diligence Assessments - Environmental Scientist
Contributing to multiple Phase I ESAs as part of an on-call environmental services contract with the New York City School Construction Authority (NYCSCA). Ms. Scheuerman has been the primary author of approximately 25 Phase I ESA reports concerning various sites for new school buildings and school additions, including former industrial/manufacturing properties, (i.e., brownfields) as well as properties to purchase or lease to adapt for future school use. Her due diligence responsibilities include analyzing historical documents and maps; researching databases to identify former site operations; and performing site reconnaissance surveys to prepare comprehensive Phase I ESA reports and recommendations for further action (including Phase II Environmental Site Investigations [ESIs] and Indoor Air Quality [IAQ] Survey). Furthermore, Ms. Scheuerman coordinates and performs Indoor Air Quality Assessments and Phase II ESIs. (1/18 - Present)

[individual entry]
NYCSCA Potable Water Testing and Disinfection - Environmental Scientist
Supporting water disinfection projects at multiple public schools citywide under an environmental on-call services contract with New York City School Construction Authority (NYCSCA). These projects have included oversight of disinfection processes; testing of newly installed potable-water fixtures and/or piping systems; and oversight of post-disinfection bacteriological sampling. For more than 25 disinfection initiatives, Ms. Scheuerman has performed sampling services, as well as post-disinfection lead sampling in cases where it is seen as necessary for new piping systems. She is also translating technical field data into presentable formats for the client and end users. In addition, Ms. Scheuerman is monitoring site-worker adherence to general health and safety protocols. (8/16 - Present)

[individual entry]
NYCSCA P.S. 62 Environmental Investigation and Remediation - Environmental Scientist
Participated in an investigation to determine the cause of blue-discolored water from recently installed potable water fixtures at P.S. 62 (Kathleen Grimm School) in Staten Island, NY, for the New York City School Construction Authority (NYCSCA). Ms. Scheuerman collected more than 200 drinking water samples, oversaw activities by the plumber to disassemble and inspect components of the plumbing system, and collected plumbing piping samples for analysis. To develop a remedy for the blue water conditions, Ms. Scheuerman assisted with bench-scale testing using extracted corroded copper piping samples. She then assisted with the execution of the newly developed remedial process in the field. Follow-up testing has demonstrated that acceptable drinking water is provided throughout the school, and a potable water system exercising program is underway to support the formation of a protective patina in the piping. (6/17 - 8/18)

[individual entry]

NYCSCA Citywide Lead in Water Testing Program - Project Coordinator

Coordinated the collection and testing of more than 6,300 samples from potable water sources at more than 70 New York City public schools as part of a citywide program to check for the presence of lead contamination in drinking water. This fast-track New York City School Construction Authority (NYCSCA) project required environmental testing of water fountains, sinks, and other potable water fixtures to identify the presence of lead above applicable drinking water standards and implement disinfection and other remedial actions, as appropriate. Field sampling and disinfection activities were conducted outside of school hours, which necessitated complex scheduling and communications with school administrative and custodial staff. Ms. Scheuerman coordinated among project stakeholders, field workers, and laboratory facilities to implement timely and accurate reporting and decision making. She was responsible for communicating with the NYCSCA to arrange access to schools, discuss project progress, and keep abreast of updated protocols for data production. In addition, Ms. Scheuerman performed daily quality control (QC) measures to verify consistency with scope requirements and client standards. (10/16 - 10/17)

South Brunswick School District Water Testing Services - Environmental Services

Conducted an investigation to assess the presence of lead and copper contamination in drinking water at the two oldest schools in South Brunswick School District in South Brunswick, NJ. Ms. Scheuerman collected drinking water samples by first drawing a sample of the stagnant water in the system, followed by a flush sample when the water had been allowed to flow from the outlet throughout the system. She tabulated and analyzed the data in compliance with the Environmental Protection Agency (EPA) action levels to determine the integrity of the pipes and any necessary remedial actions. (1/16)

MIXED USE

DVL, Inc. Toch Park Redevelopment - Environmental Scientist

Managed sampling activities and coordinated field efforts for the concrete sampling of a 6-story, brick-and-concrete warehouse in Kearny, NJ, which was originally erected in the late 1800s and operated as a linoleum flooring manufacturing facility. Ms. Scheuerman collected in-situ concrete grab samples on the third and sixth floors of the building as part of an effort to collect more than 800 concrete samples to test for PCBs. Ms. Scheuerman was also responsible for overseeing all decontamination procedures and maintaining inventory. She coordinated all field equipment and bottle ware for a 6-person sampling team and ensured health and safety rules were followed throughout. (1/15 - 7/16)

RAIL

MTACC/NYCT Second Avenue Subway Phase 2 - Environmental Scientist

Contributed to subsurface investigation field activities for Phase 2 of the MTA Capital Construction (MTACC)'s Second Avenue Subway on the East Side of Manhattan. Phase 2 will extend this new New York City Transit (NYCT) line north of the tail tracks at 105th Street to stations at 106th Street and 116th Street on Second Avenue and a terminus at 125th Street and Lexington Avenue, where it will connect with the Lexington Avenue Line and Metro-North Railroad. Ms. Scheuerman conducted on-site soil and groundwater sampling, soil classification, contractor oversight, and soil disposal. She was also responsible for assigning environmental consultant staff to perform on-site activities, liaising with the drilling contractor to verify they had sufficient staff and equipment for daily scoped drilling activities, and communicating daily field activities to the project team. She was also responsible for ordering and cataloguing field equipment and lab media. (8/17 - 2/19)

RESIDENTIAL

NYCHA Physical Needs Assessment and Energy Audit - Quality Control Inspector

Analyzed more than 200 field reports to assess the overall quality and accuracy of site inspections during a $23 million physical needs assessment and energy audit of 2,413 buildings on 318 New York City Housing Authority (NYCHA) developments. Ms. Scheuerman worked with a team of approximately 20 scientists, engineers, and architects to facilitate efficient and thorough quality control reviews. In this capacity, she reviewed field reports and revised them as needed to display information in an organized, consistent, and accurate manner. These field reports contained information regarding the presence asbestos, mold, damaged building materials, and other such hazards. (5/17 - 6/17)

Garden Homes UST and Transformer Investigation and Remediation - Environmental Scientist

Conducted soil sampling to evaluate the potential release of three former transformers and two existing No. 2 diesel fuel underground storage tanks (UST) in Berkley, NJ. The results of sampling indicated the presence of soils impacted with PCB and fuel oil Ms. Scheuerman delineated these impacted soils vertically and horizontally to quantify the contamination. She directed contractors in excavating these areas and screened the excavation sidewalls with a photoionization detector to note any visual or olfactory evidence of contamination. She also collected post excavation soil samples and ran contingency analyses to meet the requirements of the NJDEP. Additionally, Ms. Scheuerman coordinated the disposal of approximately 900 cubic yards of impacted soil that was stockpiled on the site, collecting waste classification samples to determine proper disposal. Upon completion, she submitted a technical report to the NJDEP to discuss the remedial investigation and action. (1/15 - 7/16)

Garden Homes Flume Remediation - Environmental Scientist
Directed excavation to collect buckets of soil from specific locations within a flume at a site in Bloomfield, NJ. Ms. Scheuerman ensured proper decontamination procedures were carried out throughout the project in compliance with the NJDEP Technical Regulations for Site Remediation (TRSR). The scope of work included soil sampling within the porous and non-porous sections of the flume and determining the appropriate disposal facility for the bulk PCB remediation waste and the non-porous elements of the flume. (1/15 - 12/16)

RESILIENCE

NYCDEP Owl's Head WWTP Resilience Upgrades - Sustainability Officer
Assisted in determining sustainability goals to support $30 million in flood protection improvements at the Owl's Head Wastewater Treatment Plant (WWTP) located along Bay Ridge Channel in Brooklyn, NY. The New York City Department of Environmental Protection (NYCDEP)project aims to protect critical equipment in 10 buildings and process areas at the 120-mgd Owl's Head WWTP,. Resilience measures include elevating pumps, actuators, and controls; protecting substations and motor control centers with flood walls and stop-logs; protecting buildings with flood doors, flood windows, and elevated secondary access points; and evaluating drainage patterns and protecting storm drains. Ms. Scheuerman identified opportunities for the implementation of sustainable practices throughout the project, which involved reduction of greenhouse gas emissions and energy usage throughout mechanical, electrical, and structural equipment; waste reduction methods; material recycling and reuse; use of regional materials; and water conservation techniques. She also recommended the use of permeable surfaces and optimal utilization of site topography to efficiently manage stormwater runoff and prevent flooding, as well as permeable surfaces and daylight-maximizing techniques for site landscaping to help reduce energy usage. Ms. Scheuerman coordinated with the project team to evaluate these opportunities and incorporate them into the project's facility plan report, which summarizes the need for the project and discusses the impact that each project component will have on the surrounding environment. (9/17 - 2/18)

TRANSPORTATION FACILITIES

NYCT Environmental Documentation and Air Permit Support for the Reconstruction of Jamaica Bus Depot - Environmental Scientist/Field Scientist
Contributed to an extensive field investigation to document the extent of contaminated soil at a 5.6-acre parcel that New York City Transit (NYCT) is considering leasing for temporary bus parking associated with the reconstruction and expansion of the Jamaica Bus Depot in Queens, NY. The

depot, built in 1939, is used to store, maintain, and service approximately 196 buses. Ms. Scheuerman oversaw a geophysical survey and adjusted field sampling locations based on this information utilizing a GPS Trimble and general site knowledge. She collected more than 500 soil samples from soil borings and test pits; evaluated results of laboratory analyses to provide soil classification; and supervised the installation of seven temporary groundwater/soil vapor collection points. Ms. Scheuerman was in charge of managing three subcontractors responsible for geophysical surveys, utility mark-outs, and operation of ground-intrusive heavy machinery. She also prepared daily project update reports for project managers and the client. In addition, she prepared a Phase II ESI report, created a PowerPoint presentation to summarize findings and display comprehensive results, and provided recommendations for remediation to the client. (4/18 - 12/18) [CM-1519 Task #12]

NYCT Mets/Willets Point Station Renovation Environmental Due Diligence Assessment - Environmental Services

Assisted with the preparation of an Environmental Due Diligence Assessment (EDDA) consistent with the requirements of SEQRA and CEQR for planned major renovations at New York City Transit (NYCT)'s Mets/Willets Point station on the No. 7 Line in Queens, NY. Ms. Scheuerman consolidated the data from soil and groundwater sampling events and analyzed for sources of contamination and potential remedial actions prior to construction. In addition, her assessment included the potential impact of noise vibrations and other construction activities on the surrounding environment. (9/16 - 2/18) [CM-1519 Task #7]

Matthew Mankovich

Environmental Project Manager

An environmental professional for more than 18 years, Mr. Mankovich has a portfolio of successful environmental projects specializing in due diligence services. Mr. Mankovich is technically proficient in environmental site assessments and investigations, project management, scoping, budgeting, and project closeout. He has performed, reviewed, and managed staff in connection with hundreds of site assessments/investigations in accordance with current ASTM International, New York State Department of Environmental Conservation (NYSDEC), New York City Office of Environmental Remediation (NYCOER), New York City Department of Environmental Protection (NYCDEP), and client-specific standards.

Mr. Mankovich's technical expertise includes the management and completion of Phase I Environmental Site Assessments (ESAs), Phase II Environmental Site Investigation (ESIs), Phase II ESI Work Plans and Cost Estimates, Soil Vapor Intrusion (SVI) Investigations, Indoor Air Quality (IAQ) Investigations, Underground Storage Tank (UST)/Aboveground Storage Tank (AST) Investigations, NYSDEC spill investigations, Remedial Investigations and Work Plans, and other client-specific assessments and investigations.

A summary of Mr. Mankovich's employment history is presented below.

- *Inspector/Technician, ACA Engineering, Inc.*
  (October 1999 – March 2002)
- *Environmental Scientist, GC Environmental, Inc.*
  (March 2002 – May 2004)
- *Senior Environmental Scientist/Project Manager, The Louis Berger Group*
  (May 2004 – January 2007)
- *Senior Project Manager, ATC Group Services LLC*
  (January 2007 – July 2013)
- *Senior Project Manager, TRC Engineers, Inc.*
  (July 2013 – June 2017)
- *Environmental Project Manager, STV Inc.*
  (February 2018 - present)

Education

Bachelor of Science, Natural Sciences; University of Pittsburgh at Johnstown (1999)

Training

OSHA 40-Hour HAZWOPER

NYC Mayor's Office of Environmental Remediation (OER) Turbo-Training Gold Certified.

Project Experience

NYCSCA Environmental Consulting/Hazmat Services – Senior Project Manager

Provide technical assistance for environmental due diligence site assessments and investigations as part of a task order on-call Hazardous Materials Services Contract with the New York City School Construction Authority (NYCSCA). At a prior consulting firm, Mr. Mankovich served in a senior role on an on-

call Hazardous Materials Services Contract with responsibilities inclusive of project management, client consultation and coordination; project scoping and schedule forecasting, budget review and management; project staffing and supervision; subcontractor and contractor coordination; and invoicing and payment monitoring. Technical experience included site assessments and investigations, subsurface investigations, work plans and cost estimates, SVI investigations, IAQ investigations, remedial investigations, and other client-related assessments and investigations. Additionally, served as Project Manager on a NYCSCA on-call Asbestos, Lead, Mold & PCB Environmental Services Contract related to PCB surface soil investigations and remediation for public schools. From March 2016 to June 2017, on assignment as Contingent Staff at the NYCSCA Industrial & Environmental Hygiene Division in Long Island City, Queens, Mr. Mankovich provided in-house technical assistance and support services for due diligence efforts related to property acquisitions, new leases, and lease renewals for new and existing public schools. Mr. Mankovich also served as a project manager for an on-call Hazardous Materials Services Contract at another prior consulting firm and was responsible for the management and completion of Phase I ESAs, Phase II ESIs, IAQ Investigations, UST Investigations, and spill investigations. (5/04 – 1/07 and 7/13 – 6/17)

NYC Economic Development Corporation Environmental Testing, Remediation & Monitoring Services Retainer Contract – Senior Project Manager

Provided technical assistance for environmental tasks relating to Petroleum Bulk Storage Tank compliance and the assessment, investigation, and closure of spill sites. The properties were located throughout the New York City metropolitan area. (7/13 – 6/17)

NYC Department of Design and Construction On-Call Environmental Consulting Services Contract – Senior Project Manager

Managed and prepared Corridor Assessment Reports, Limited Subsurface Corridor Investigations, Phase I ESAs, Phase II ESIs, and other environmental assessments and investigations in accordance with ASTM International and NYC Department of Design and Construction standards. (1/07 – 7/13)

Developers, Non-Profit Organizations & Financial Institutions, Environmental Site Assessments and Investigations and Environmental Remediation Management – Senior Project Manager

Provided overall project management and technical assistance for a wide range of due diligence site assessments and investigations. Project management responsibilities included development of new and existing clients; bid on new work opportunities; project scoping and budget management; interoffice project consultation and coordination; project staffing and mentoring; insurance and subcontractor agreement coordination; and client invoicing and payment monitoring. Technical experience included the performance of Phase I ESAs, Phase II ESIs, SVI Investigations, Remedial Investigations and Work Plans, Vapor Barrier Inspections, IAQ investigations, UST/AST Investigations, Risk Management Plans, and QA/QC of work products produced by colleagues. Transactions/properties included commercial, residential, industrial, manufacturing, acquisitions, loan/financial assistance

for redevelopment, regulatory oversight including E-Designated properties and Voluntary Cleanup Program properties under the supervision and approval of the NYCOER or NYCDEP (prior to 2009). The projects also included properties in the NYSDEC spills program that required assessment, investigation, and spill closure. (1/07 – 7/13)

The Port Authority of New York and New Jersey, Former World Trade Center Site and Transportation Hub – New York, NY
Provided assistance with oversight of the sampling plan for the excavation and disposal of soils from the eastern "bathtub" of the former World Trade Center Site and Transportation Hub. (1/07 – 7/13)

NYC Economic Development Corporation, Environmental Site Assessments, Staten Island, NY – Project Manager
Prepared Phase I ESAs in accordance with ASTM International and client standards. Results and interpretations of the assessments were used to prepare the Hazardous Materials Chapter of the Environmental Impact Statement. (5/04 – 1/07)

NYC Transit Authority, Environmental Site Assessments – Number 7 Subway Extension and Hudson Yards Rezoning and Development Program – Project Manager
Prepared Phase I ESAs and Phase II ESIs reports in accordance with American Society for Testing and Materials and client standards. The Phase II ESIs included collection of soil and groundwater samples for laboratory analysis. Results and interpretations of the assessments and investigations were used to prepare the Hazardous Materials Chapter of the Environmental Impact Statement. (5/04 – 1/07)