



Implementation

Community Board 11
Spring 2025



Why we're doing it

It's been several decades since we made major changes to Queens bus routes.

Since then, we've seen:

- Development in new areas
- New travel patterns
- Declining reliability

How we got here

Riders identified four priorities for the new network: **reliable service, faster travel, better connections, and simplified service.**

From these priorities, we developed several redesign strategies.

To learn more about the planning process, go to mta.info/queensbusredesign.



1981 Queens Bus Map



Timeline



2020



2022



2024

Community Engagement

250+ total events

- 68 pop-up events across the system
- 24 open houses & town halls
- 25 workshops
- 41 Community Board meetings
- 57 stakeholder engagements
- 43 meetings with elected officials

18,000+ comments

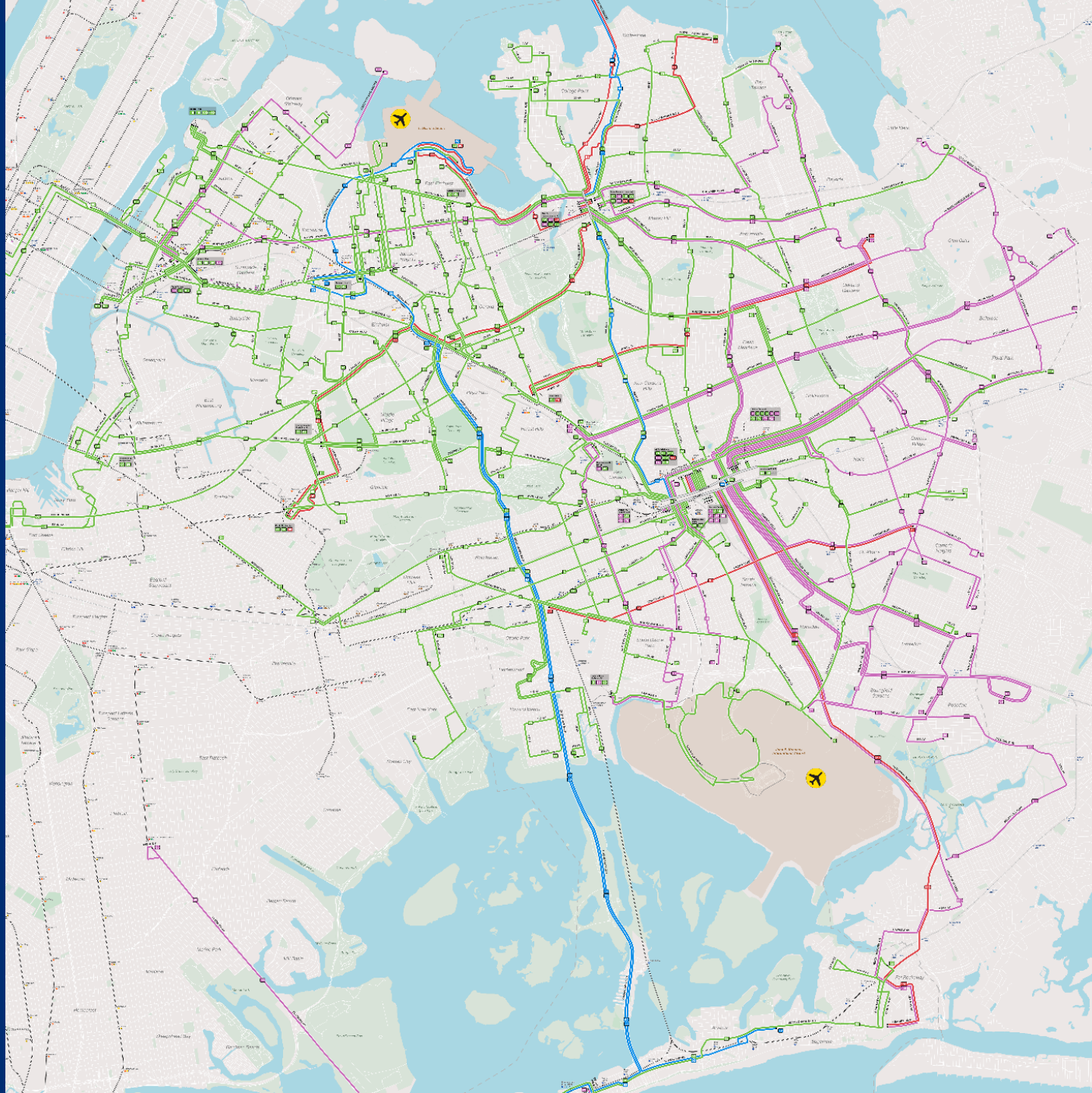
- 11,000 Original Draft Plan
- 4,000 New Draft Plan
- 3,000 Proposed Final Plan

Introducing the New Bus Network

124 total routes (vs. 113 existing)

94 Local routes (vs. 83 existing)

30 Express routes (vs. 30 existing)



Expanded access for Queens



124,000

more people will have access to a bus that **arrives every 10 minutes or better**, 6 AM-9 PM (+5% over existing)



68,000

more people will have **access to 24-hour bus service** (+3% over existing)



Changes riders will see



Changes to stops

We're adding, relocating, and removing hundreds of stops to make rides faster, more reliable, and more connected.



Changes to routes

We're rerouting some routes for faster and more direct service. And some routes are getting new numbers.



New routes

We're expanding the network with new and extended routes in more areas.



New Rush routes

Newly designed routes make local stops far from the subway, with limited stops on major streets and near hubs.

Rush routes

New route type

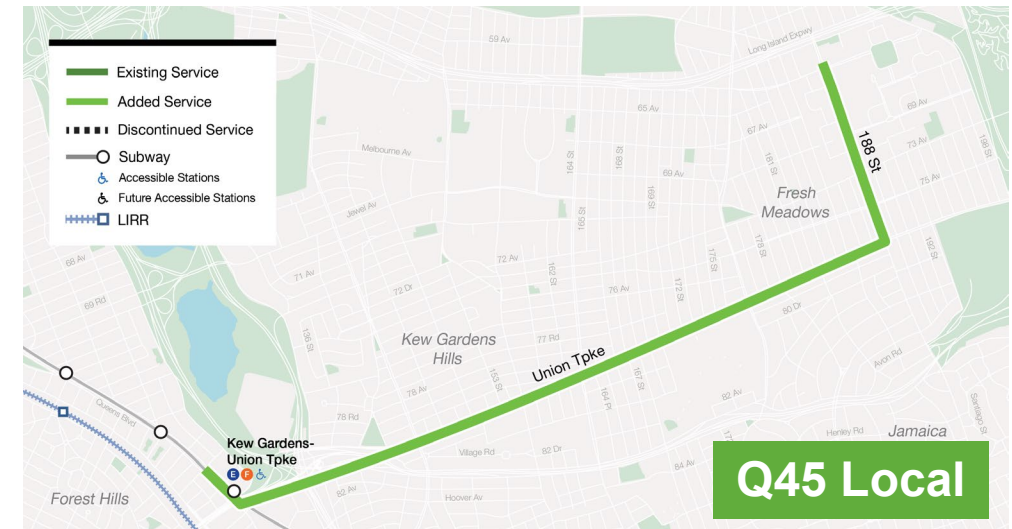
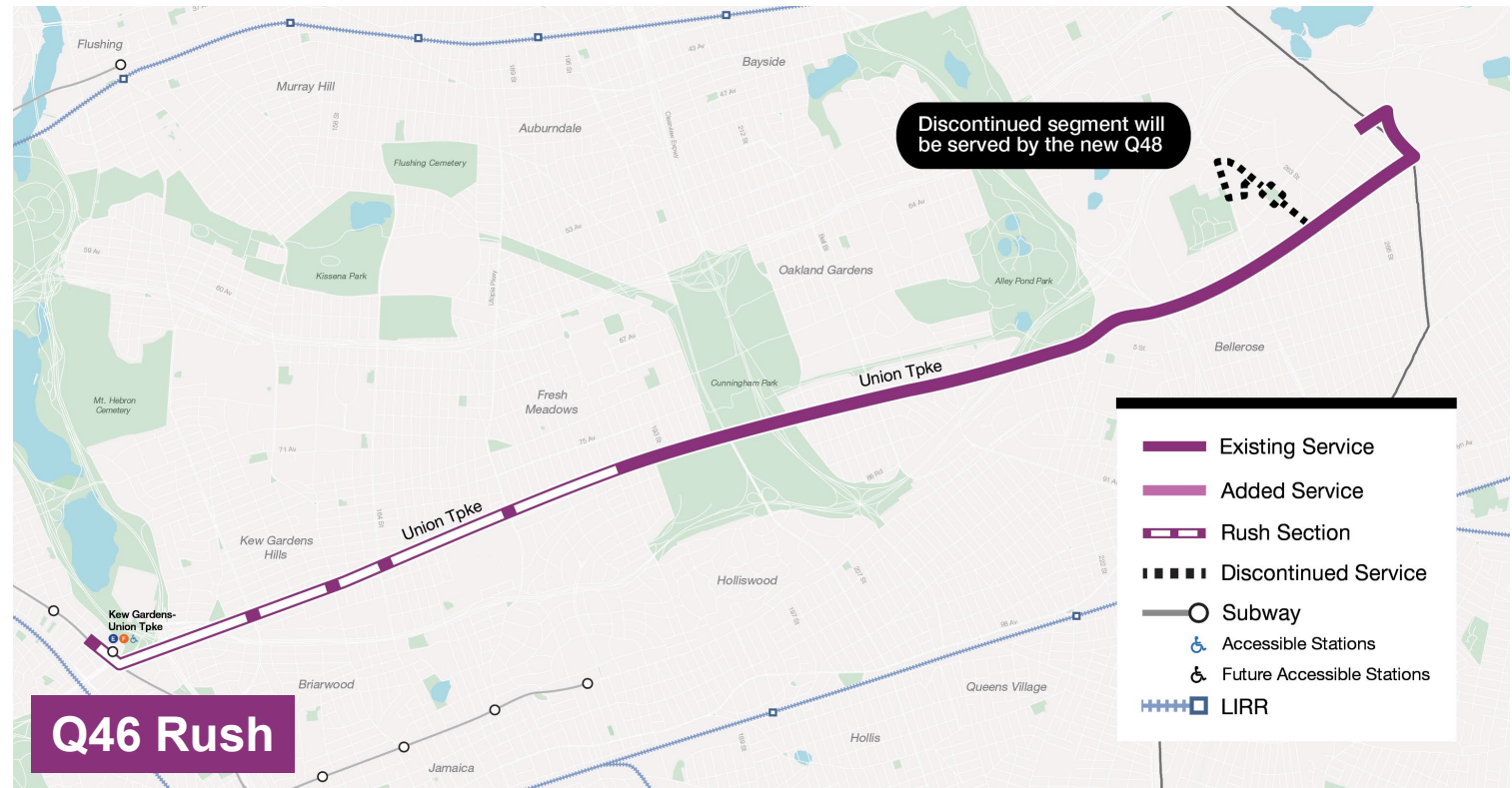
- Faster service to the subway and LIRR
- Combination of limited and local stop spacing
 - Local stops where there's no alternative local service
 - Limited stops closer to hubs

Always operate with these stops except overnight in some locations

- 25 Rush routes in the new network

Example: Union Turnpike

- Q46 makes limited stops west of 188 St
- New Q45 makes local stops



Implementation

Phasing

Changes by route in two phases

June 29

- 2/3 of routes, largely in Eastern Queens

August 31

- 1/3 of routes, largely in Northwest and Southwest Queens

Routes without Sunday service will change on the next regular service day.

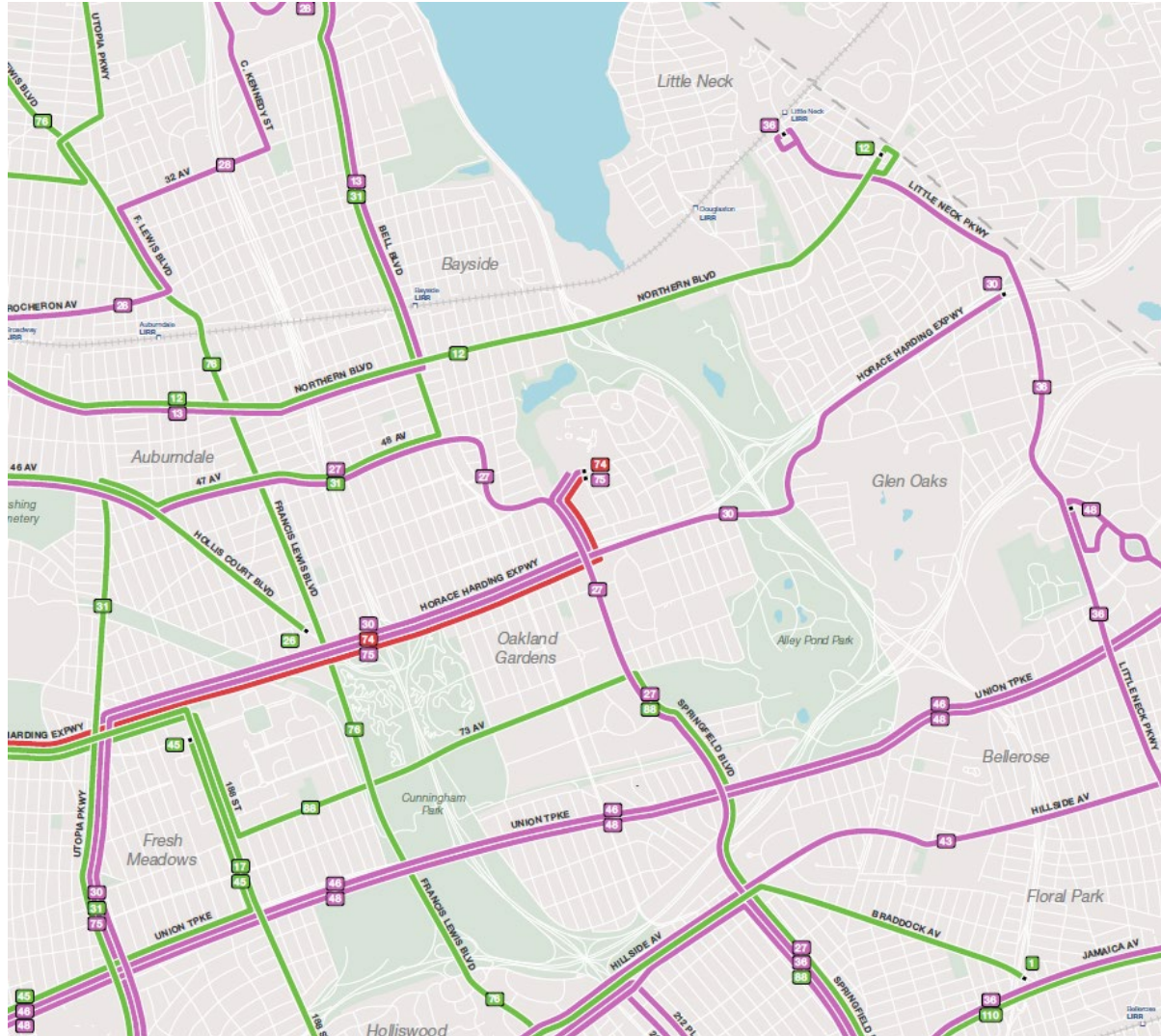
Why?

- We're implementing routes by bus depot to minimize inconvenience for riders and operators.



Changes in Community District 11

Local

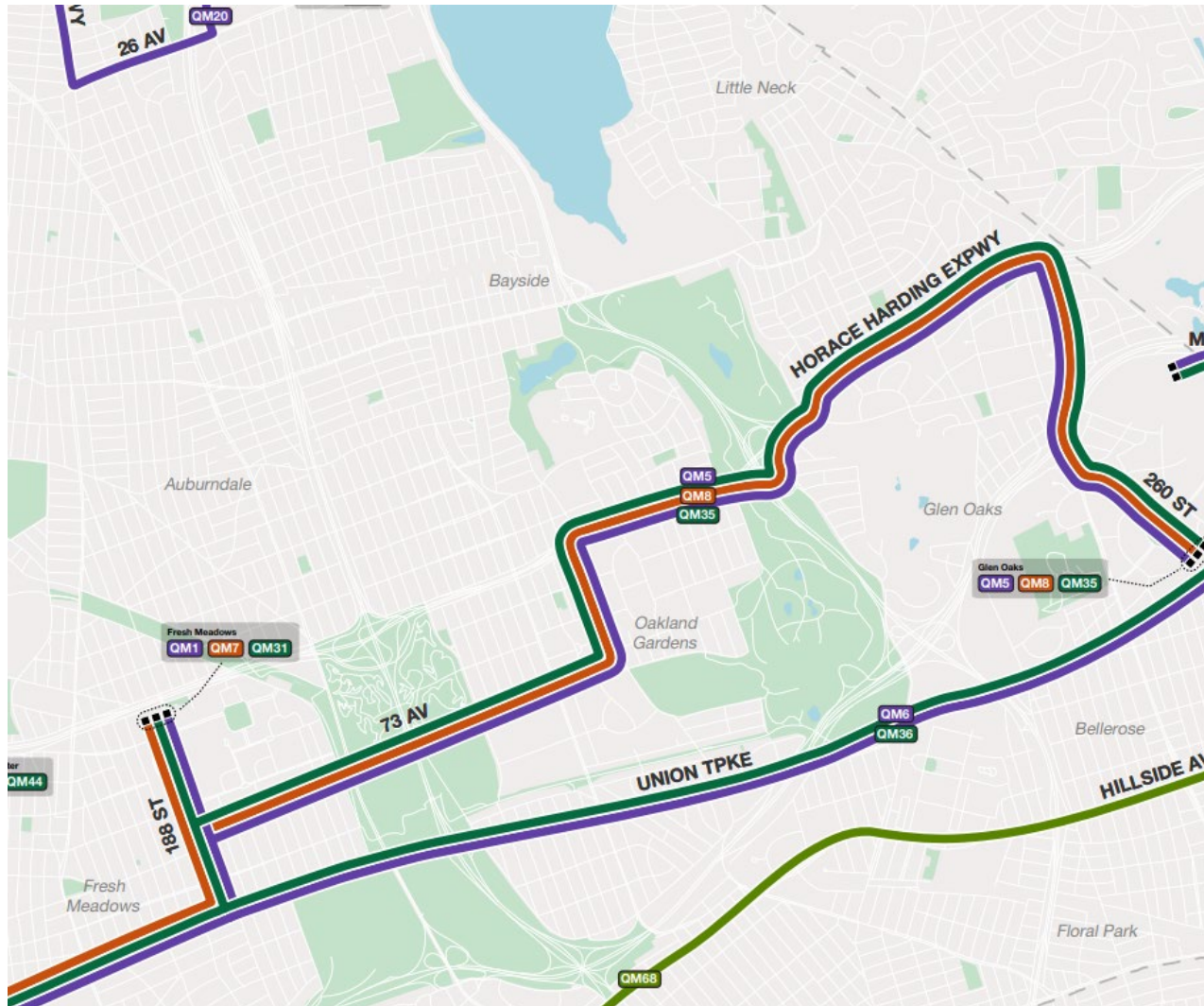


June 29

- Q12
- Q13
- Q17
- Q26
- Q27
- Q28
- Q30
- Q31
- Q36
- Q46
- Q48
- Q75
- Q76
- Q88

Changes in Community District 11

Express



June 29

- QM3
- QM5
- QM6
- QM8
- QM20
- QM35
- QM36

Implementation

Bus stop changes

Changes began in February and will continue through the fall in some locations.

- **Current service continues** until the change date for each respective route
- Riders should refer to bus stop Guide-A-Ride boxes and mta.info/queensbus for information about Queens Redesign service changes



Q111

Starting June 29

The Q111 will make limited stops on Guy R. Brewer Blvd north of Farmers Blvd.

For local stops, take the new Q115, which will run on Guy R. Brewer Blvd between Jamaica and Farmers Blvd.



ESPAÑOL
简体中文
한국어
বাংলা
KREYÒL
РУССКИЙ
mta.info/queensbus



Post at: 147 Av/Huxley St (552297)

Learn about the new network

Route lookup tool

Search for your route at
mta.info/queensbus

- Select one or more routes at a time
- See date of change and other key information
 - Route-specific page
 - Stop lists
 - Service alternatives

Additional resources on this page

- Future Trip Planner
- Phasing guide (static map and table)
- Interactive Remix map

We're introducing a new Queens bus network. We're expanding the all-day frequent network, adding new overnight service, removing some stops, and adding new connections to major destinations and transfer points.

Changes to the Queens bus network will go into effect in two phases:

- Phase 1: June 29, 2025
- Phase 2: August 31, 2025

Routes without Sunday service will change on either June 30 or September 2.

What's changing

We've taken a fresh look at the map to bring you faster, more reliable service with better connections. To do this, most bus routes have changed, which includes:

- New bus routes and route numbers.
- New Rush routes that get you to the subway faster.
- Changes to bus stops, including stops being relocated or removed.
- Routing changes to reduce turns.

We're updating bus stop signs to prepare for service changes that will be phased in by route on June 29 and August 31, 2025. Current service continues until then, but some signs will reflect future service. Use the [MTA app](#) or [BusTime](#) to plan your trip.

Search for your bus route to see changes and when they're happening.

Search for your bus route

Q1

Q1

Changes to the Q1 take effect June 29, 2025.

The Q1 will be extended west along Hillside Av to Sutphin Blvd. Some stops have been removed. [View the full list of stops.](#)
The Q36 will replace existing Springfield Blvd service.

[Get more details on Q1 service.](#)

Learn about the new network

Future Trip Planner


Check out your trip on the fully-implemented network at futuretrips.mta.info

- Enter your starting and ending locations to see travel options
- Select dates between September 7-13
- Drag and drop start and end flags to see additional trip options


Between phases, riders should use the **MTA App** or **Bus Time** for the most accurate and up-to-date service information.

From 221-25 56th Ave, Bayside, NY 11364... x


To 37-17 108th St, Flushing, NY 11368, USA x

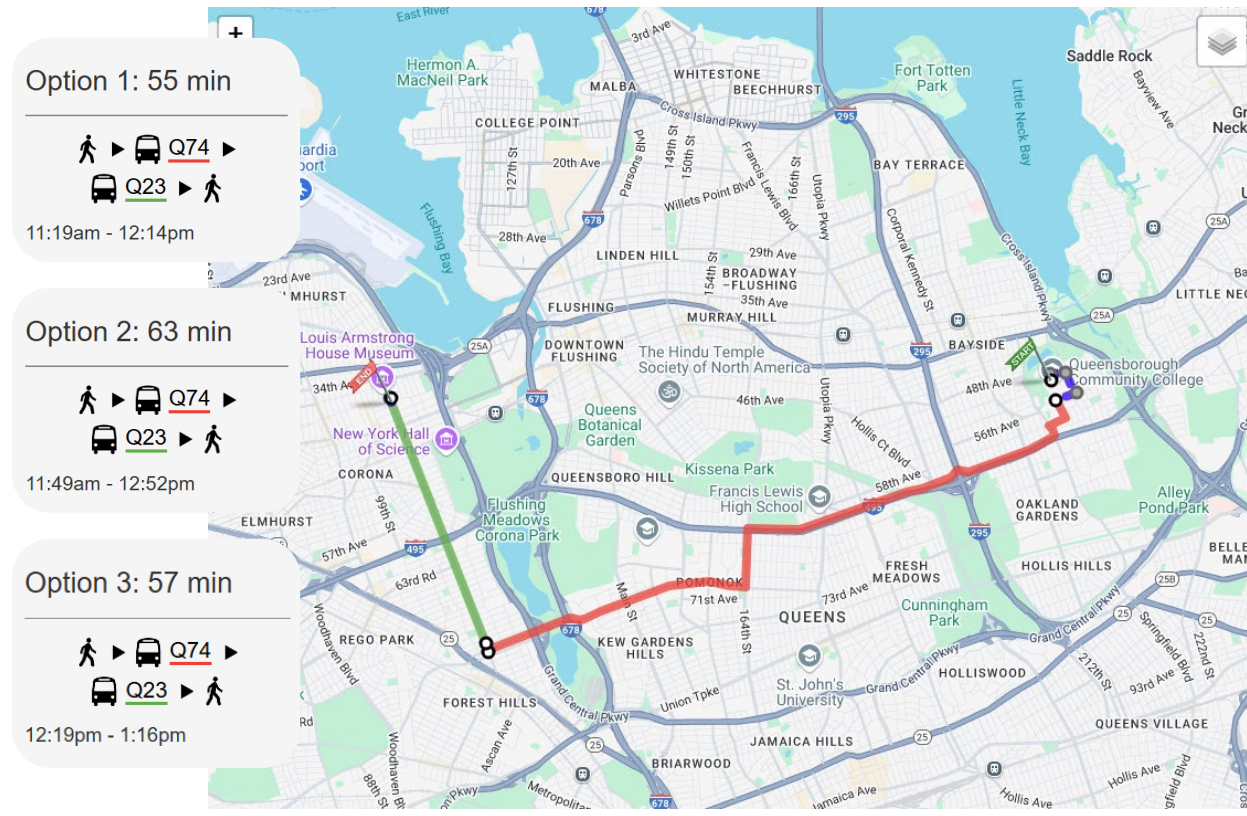
09/0 

Depart by v

11:0 

Show Settings v

Submit 



Learn about implementation

Project Phasing Guide

- Shows the date every route changes
- Available to view or download on the project webpage with a corresponding color-coded map

Project Phasing Guide

Queens bus service is changing in two phases in summer 2025. Most routes will change on either June 29 or August 31. Routes without Sunday service will change on either June 30 or September 2. Current bus service continues until the listed date.

Route	Change date
Q1	June 29
Q2	June 29
Q3	June 29
Q4	June 29
Q5	June 29
Q6	August 31
Q7	August 31
Q8	August 31
Q9	August 31
Q10	August 31
Q11	August 31
Q12	June 29
Q13	June 29
Q14	June 29
Q15	June 29
Q15A*	June 29
Q16	June 29
Q17	June 29
Q18	August 31
Q19	August 31
Q20	June 29

Route	Change date
Q20A*	June 29
Q20B*	June 27
Q21*	August 31
Q22	August 31
Q23	June 29
Q24	August 31
Q25	June 29
Q26	June 29
Q27	June 29
Q28	June 29
Q29	June 29
Q30	June 29
Q31	June 29
Q32	August 31
Q33	August 31
Q34*	June 27
Q35	August 31
Q36	June 29
Q37	August 31
Q38	June 29
Q39	June 29

Route	Change date
Q40	August 31
Q41	August 31
Q42	June 30
Q43	June 29
Q44	No changes
Q45	June 29
Q46	June 29
Q47	August 31
Q48**	June 29
Q49	August 31
Q50	June 29
Q51	June 29
Q52	August 31
Q53	No changes
Q54	June 29
Q55	June 29
Q56	August 31
Q58	June 29
Q59	June 29
Q60	August 31
Q61	June 29

Route	Change date
Q63	June 29
Q64	June 29
Q65	June 29
Q66	June 29
Q67	June 29
Q69	August 31
Q70	No changes
Q72	August 31
Q74	June 29
Q75	June 30
Q76	June 29
Q77	June 29
Q80	August 31
Q82	June 29
Q83	June 29
Q84	June 29
Q85	June 29
Q86	June 29
Q87	June 29
Q88	June 29
Q89	June 29
Q90	June 29
Q98	June 29
Q100	August 31
Q101	August 31
Q102	August 31

Route	Change date
Q103	August 31
Q104	August 31
Q110	June 29
Q111	June 29
Q112	June 29
Q113	June 29
Q114	June 29
Q115	June 29
B57	August 31
B62	August 31
QM1	June 30
QM2	June 29
QM3*	June 27
QM4	June 29
QM5	June 29
QM6	June 29
QM7	June 30
QM8	June 30
QM10	June 30
QM11	June 30
QM12	June 30
QM15	September 2
QM16	September 2
QM17	September 2
QM18	September 2
QM20	June 30

Route	Change date
QM21	June 30
QM24	September 2
QM25	September 2
QM31	June 30
QM32	June 30
QM34	September 2
QM35	June 30
QM36	June 30
QM40	June 30
QM42	June 30
QM44	June 30
X63/QM63	June 30
X64/QM64	June 30
QM65	June 30
X68/QM68	June 30

* These routes will be discontinued on or after the listed date. For service alternatives, check mta.info/queensbus.

** Existing Q48 service between Flushing and LGA Airport ends June 29.

New Q48 service on Union Tpke starts June 30.

Learn more about the new Q48 at mta.info/q48.



Stay connected



Use the **MTA App**



Check **Bus Time**



Call **511**



Sign up for alerts at
mta.info/notify

For information about
project implementation:
mta.info/queensbus



Thank you!



mta.info/queensbus



Project Phasing Guide

Queens bus service is changing in two phases in summer 2025. Most routes will change on either **June 29** or **August 31**. Routes without Sunday service will change on either June 30 or September 2. Current bus service continues until the listed date.

Route	Change date	Route	Change date	Route	Change date
Q1	June 29	Q20A*	June 29	Q40	August 31
Q2	June 29	Q20B*	June 27	Q41	August 31
Q3	June 29	Q21*	August 31	Q42	June 30
Q4	June 29	Q22	August 31	Q43	June 29
Q5	June 29	Q23	June 29	Q44	No changes
Q6	August 31	Q24	August 31	Q45	June 29
Q7	August 31	Q25	June 29	Q46	June 29
Q8	August 31	Q26	June 29	Q47	August 31
Q9	August 31	Q27	June 29	Q48**	June 29
Q10	August 31	Q28	June 29	Q49	August 31
Q11	August 31	Q29	June 29	Q50	June 29
Q12	June 29	Q30	June 29	Q51	June 29
Q13	June 29	Q31	June 29	Q52	August 31
Q14	June 29	Q32	August 31	Q53	No changes
Q15	June 29	Q33	August 31	Q54	June 29
Q15A*	June 29	Q34*	June 27	Q55	June 29
Q16	June 29	Q35	August 31	Q56	August 31
Q17	June 29	Q36	June 29	Q58	June 29
Q18	August 31	Q37	August 31	Q59	June 29
Q19	August 31	Q38	June 29	Q60	August 31
Q20	June 29	Q39	June 29	Q61	June 29

Route	Change date	Route	Change date	Route	Change date
Q63	June 29	Q103	August 31	QM21	June 30
Q64	June 29	Q104	August 31	QM24	September 2
Q65	June 29	Q110	June 29	QM25	September 2
Q66	June 29	Q111	June 29	QM31	June 30
Q67	June 29	Q112	June 29	QM32	June 30
Q69	August 31	Q113	June 29	QM34	September 2
Q70	No changes	Q114	June 29	QM35	June 30
Q72	August 31	Q115	June 29	QM36	June 30
Q74	June 29	B57	August 31	QM40	June 30
Q75	June 30	B62	August 31	QM42	June 30
Q76	June 29	QM1	June 30	QM44	June 30
Q77	June 29	QM2	June 29	X63/QM63	June 30
Q80	August 31	QM3*	June 27	X64/QM64	June 30
Q82	June 29	QM4	June 29	QM65	June 30
Q83	June 29	QM5	June 29	X68/QM68	June 30
Q84	June 29	QM6	June 29		
Q85	June 29	QM7	June 30		
Q86	June 29	QM8	June 30		
Q87	June 29	QM10	June 30		
Q88	June 29	QM11	June 30		
Q89	June 29	QM12	June 30		
Q90	June 29	QM15	September 2		
Q98	June 29	QM16	September 2		
Q100	August 31	QM17	September 2		
Q101	August 31	QM18	September 2		
Q102	August 31	QM20	June 30		

* These routes will be discontinued on or after the listed date. For service alternatives, check mta.info/queensbus.

** Existing Q48 service between Flushing and LGA Airport ends June 29.

New Q48 service on Union Tpke starts June 30.
Learn more about the new Q48 at mta.info/q48.



Q12 Northern Boulevard East

Service between Little Neck and Flushing

Changes take effect June 29, 2025

The Q12 will be rerouted to Northern Blvd on its western end, and some stops have been removed.

Current Q12 service on Sanford Av will be discontinued and replaced by the Q13 and Q65.

EXISTING ROUTES

Q12, Q13

CONNECTIONS

7

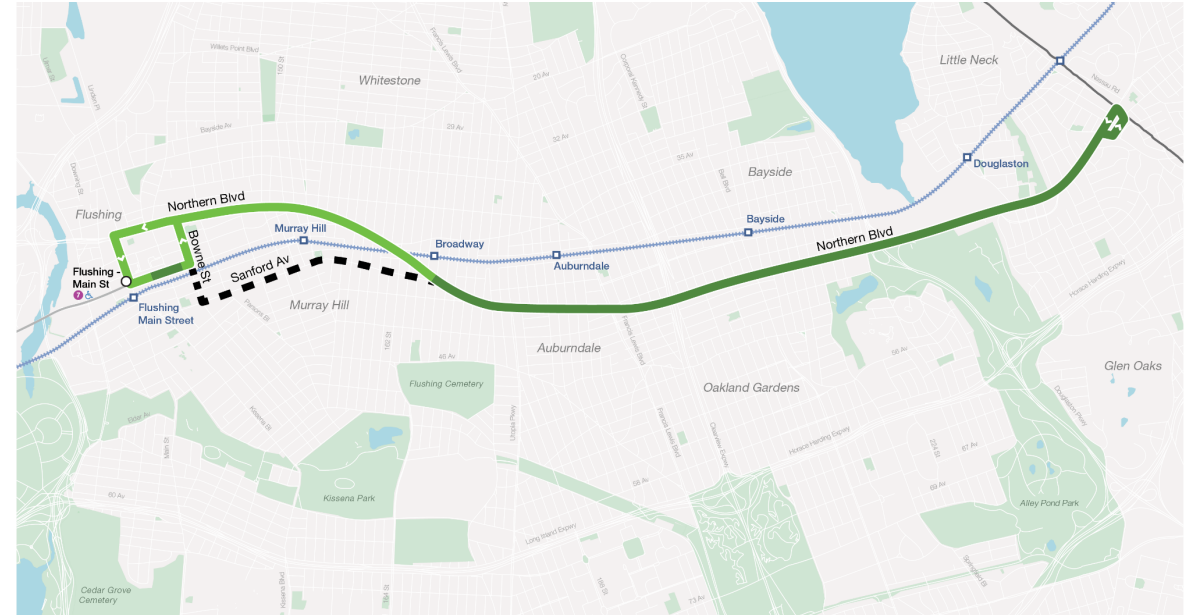
LIRR

Q13, Q15, Q16, Q17, Q19, Q20, Q25, Q26, Q27, Q28, Q31, Q36, Q44-SBS, Q50, Q61, Q63, Q65, Q66, Q76, Q90

AVERAGE STOP SPACING

Existing: 884 ft

Proposed: 1,372 ft



- Existing Service
- - - Added Service
- - - - - Discontinued Service
- ○ Subway
- ♿ Accessible Stations
- ♿ Future Accessible Stations
- □ LIRR

Phase 1

Q13

Bell Boulevard

Service between Fort Totten and Flushing

Changes take effect June 29, 2025

The Q13 will be rerouted from Northern Blvd to Sanford Av approaching Flushing. It will make limited stops on Northern Blvd and Sanford Av.

- For local service on Northern Blvd, take the Q12.
- For local service on Sanford Av, take the Q65.
- For service on the discontinued segment of Northern Blvd, take the Q12 or Q28.

EXISTING ROUTES

Q12, Q13

CONNECTIONS

7

LIRR

Q12, Q15, Q16, Q17, Q20, Q25, Q26, Q27, Q28, Q31, Q44-SBS, Q50, Q61, Q65, Q76, Q90

AVERAGE STOP SPACING

Existing: 688 ft

Proposed: 1,149 ft



Phase 1

Q17 Flushing – Jamaica

Changes take effect June 29, 2025

The Q17 will keep its current routing, but some stops have been removed. The Q17 Limited will be discontinued.

EXISTING ROUTES

Q17

CONNECTIONS

7 F

Q1, Q2, Q3, Q4, Q5, Q6, Q8, Q9, Q12, Q13, Q15, Q16, Q19, Q20, Q25, Q26, Q27, Q28, Q30, Q31, Q36, Q41, Q43, Q44-SBS, Q45, Q46, Q48, Q50, Q54, Q56, Q58, Q61, Q63, Q65, Q66, Q74, Q75, Q76, Q77, Q82, Q84, Q85, Q86, Q87, Q88, Q89, Q90, Q98, Q110

AVERAGE STOP SPACING

Existing: 753 ft

Proposed: 1,217 ft

Phase 1



Q26 College Point – Fresh Meadows

Changes take effect June 29, 2025

The Q26 will be extended north to College Point, replacing Q65 service along College Point Blvd. In Flushing, the Q26 will be rerouted along Sanford Av and Main St.

The route will have 24-hour service with increased frequencies. Overnight, the Q26 will only operate between College Point and Flushing.

Some stops have been removed.

EXISTING ROUTES

Q26, Q27, Q65

CONNECTIONS

7

LIRR

Q12, Q13, Q15, Q16, Q17, Q19, Q20, Q25, Q27, Q28, Q30, Q31, Q44-SBS, Q50, Q58, Q61, Q63, Q65, Q66, Q74, Q75, Q76, Q90, Q98

AVERAGE STOP SPACING

Existing: 674 ft

Proposed: 1,156 ft



Phase 1

Q27 Flushing – Cambria Heights

Changes take effect June 29, 2025

The Q27 will be rerouted from Holly Av and Kissena Blvd to Parsons Blvd and Sanford Av. For service on Kissena Blvd, take the Q17 or Q25.

The Q27 will make limited stops from Utopia Pkwy to Flushing. For local service, take the Q26.

Some stops have been removed. The Q27 Limited will be discontinued.

EXISTING ROUTES

Q27

CONNECTIONS

7

LIRR

Q1, Q2, Q4, Q12, Q13, Q15, Q16, Q17, Q19, Q20, Q25, Q26, Q28, Q30, Q31, Q36, Q43, Q44-SBS, Q46, Q48, Q50, Q51, Q58, Q61, Q63, Q65, Q66, Q74, Q75, Q76, Q77, Q82, Q83, Q84, Q88, Q90, Q98, Q110

AVERAGE STOP SPACING

Existing: 673 ft

Proposed: 1,185 ft



Phase 1

Q28 Bay Terrace – Flushing

Changes take effect June 29, 2025

The Q28 will keep its current routing, but make limited stops on Northern Blvd.

For local service on Northern Blvd, take the Q12.

EXISTING ROUTES

Q28

CONNECTIONS

7

LIRR

Q12, Q13, Q15, Q16, Q17,
Q20, Q25, Q26, Q27, Q31,
Q44-SBS, Q50, Q61, Q65,
Q76, Q90

AVERAGE STOP SPACING

Existing: 719 ft

Proposed: 1079 ft

Phase 1



Q30 Little Neck – Jamaica

Changes take effect June 29, 2025

The Q30 will mostly keep its current routing except for a minor change near Jamaica. Trips terminating at Queensborough Community College will be served by the new Q75.

Some stops have been removed.

The Q30 will make limited stops from Utopia Pkwy/ Horace Harding Expwy to Jamaica. For local service, take the Q31.

EXISTING ROUTES

Q30

CONNECTIONS

E F J Z

LIRR

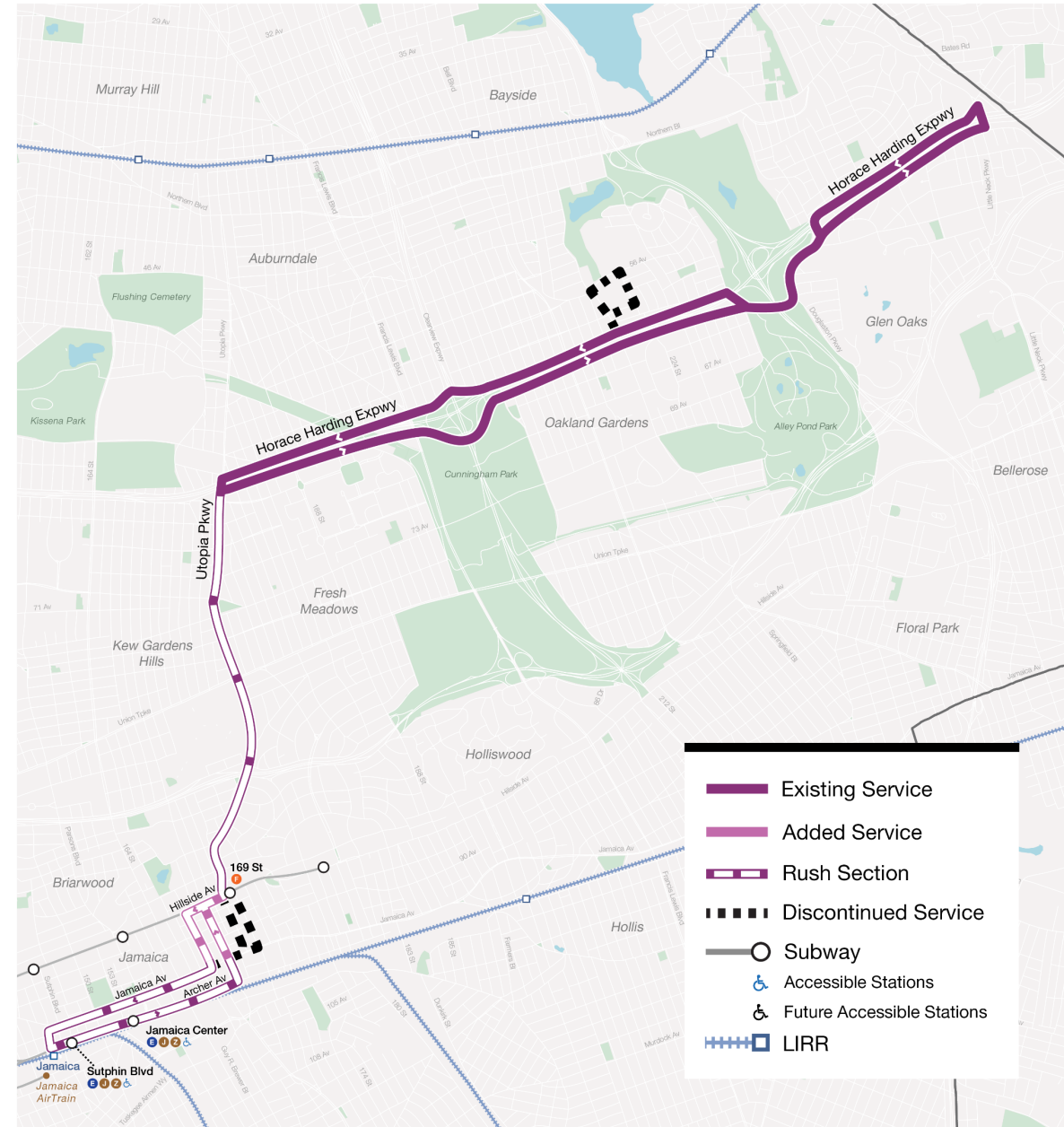
AirTrain JFK

Q1, Q2, Q3, Q4, Q5, Q6, Q8, Q9, Q17, Q20, Q24, Q25, Q26, Q27, Q31, Q36, Q40, Q41, Q42, Q43, Q44-SBS, Q45, Q46, Q48, Q54, Q56, Q60, Q65, Q74, Q76, Q77, Q82, Q83, Q84, Q85, Q86, Q87, Q88, Q89, Q110, Q111, Q112, Q113, Q114, Q115

AVERAGE STOP SPACING

Existing: 835 ft

Proposed: 1,394 ft



Phase 1

Q31

Utopia Parkway

Service between Bay Terrace and Jamaica

Changes take effect June 29, 2025

The Q31 will be rerouted to serve more of Bell Blvd, and some stops have been removed.

The Q31 will terminate at the Bay Terrace Shopping Center. For alternate service in the discontinued segment, consider the Q16, Q28, or Q76.

EXISTING ROUTES
Q31

CONNECTIONS
E F J Z

LIRR
AirTrain JFK

Q1, Q2, Q3, Q4, Q5, Q6, Q8, Q9, Q12, Q13, Q17, Q20, Q24, Q25, Q26, Q27, Q28, Q30, Q36, Q40, Q41, Q42, Q43, Q44-SBS, Q45, Q46, Q48, Q54, Q56, Q60, Q65, Q74, Q75, Q76, Q77, Q82, Q83, Q84, Q85, Q86, Q87, Q88, Q89, Q110, Q111, Q112, Q113, Q114, Q115

AVERAGE STOP SPACING
Existing: 762 ft
Proposed: 1,163 ft

Phase 1



Q36

Little Neck Parkway

Service between Little Neck and Jamaica

Changes take effect June 29, 2025

The Q36 will be rerouted in Queens Village from 212 St/212 Pl and Jamaica Av to Hillside Av and Springfield Blvd.

- For service on 212 St/212 Pl, take the new Q82.
- For service on Jamaica Av, take the Q110.

The Q36 will make limited stops on Hillside Av. For local service, take the Q1, Q3, or Q76.

On weekends, the Q36 will now operate its full route to the Little Neck LIRR station. The Q36 Limited will be discontinued.

EXISTING ROUTES

Q1, Q36

CONNECTIONS

F

LIRR

Q1, Q2, Q3, Q6, Q8, Q9, Q12, Q17, Q27, Q30, Q31, Q41, Q43, Q46, Q48, Q54, Q56, Q75, Q76, Q77, Q82, Q88, Q110

AVERAGE STOP SPACING

Existing: 780 ft

Proposed: 1,251 ft



Phase 1

Q46 LIJ Hospital – Kew Gardens

Changes take effect June 29, 2025

The Q46 will keep its current routing between Long Island Jewish Medical Center and Kew Gardens. The existing Glen Oaks branch will be discontinued and replaced by the new Q48.

The Q46 will make limited stops on Union Tpke west of 188 St. For local service, take the new Q45. The Q46 Limited will be discontinued.

EXISTING ROUTES

Q46

CONNECTIONS

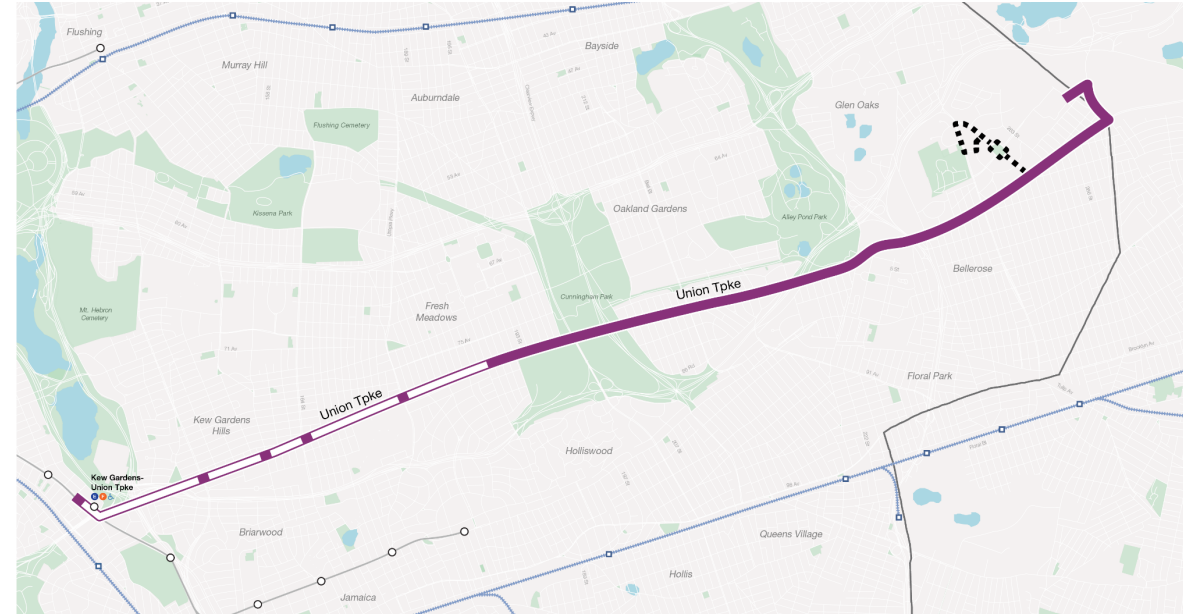
E F

Q10, Q17, Q20, Q25, Q27, Q30, Q31, Q36, Q37, Q44-SBS, Q45, Q48, Q60, Q65, Q75, Q76, Q80, Q88

AVERAGE STOP SPACING

Existing: 860 ft

Proposed: 1,251 ft



- Existing Service
- Added Service
- - - Rush Section
- - - - Discontinued Service
- Subway
- ♿ Accessible Stations
- ♿ Future Accessible Stations
- + + + + LIRR

Phase 1

Q48 Glen Oaks – Kew Gardens

Changes take effect June 30, 2025

The existing Q48 will be discontinued and replaced with the new Q90. The new Q48 will serve the existing Glen Oaks branch of the Q46. The new Q48 will make limited stops on Union Tpke west of 188 St. For local service, take the new Q45.

EXISTING ROUTES

Q46

CONNECTIONS

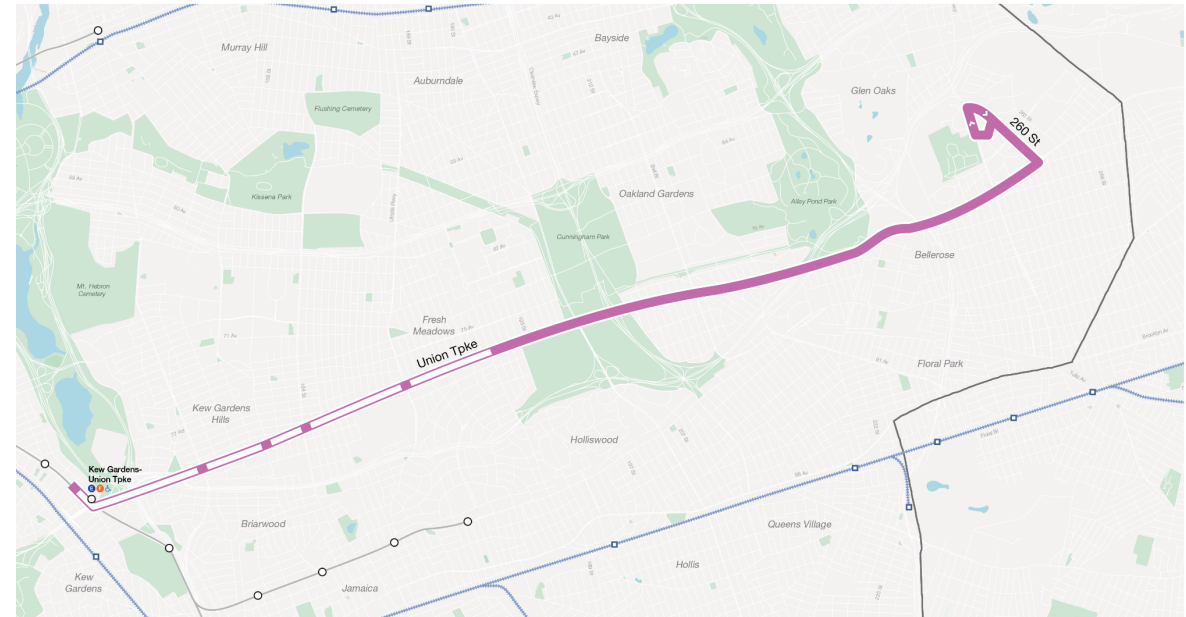
E F

Q10, Q17, Q20, Q25, Q27, Q30, Q31, Q36, Q37, Q44-SBS, Q45, Q60, Q65, Q75, Q76, Q80, Q88

AVERAGE STOP SPACING

Existing: N/A

Proposed: 1,237 ft



- Existing Service
- Added Service
- - - Rush Section
- - - - Discontinued Service
- Subway
- Accessible Stations
- Future Accessible Stations
- - - - LIRR

Phase 1

Q75 QCC – Jamaica

New service starts June 30, 2025

The new Q75 will replace existing Q30 short trips between Queensborough Community College and Jamaica.

The Q75 will make limited stops on Utopia Pkwy. For local service, take the Q31.

EXISTING ROUTES

Q30

CONNECTIONS

E F J Z

LIRR

AirTrain JFK

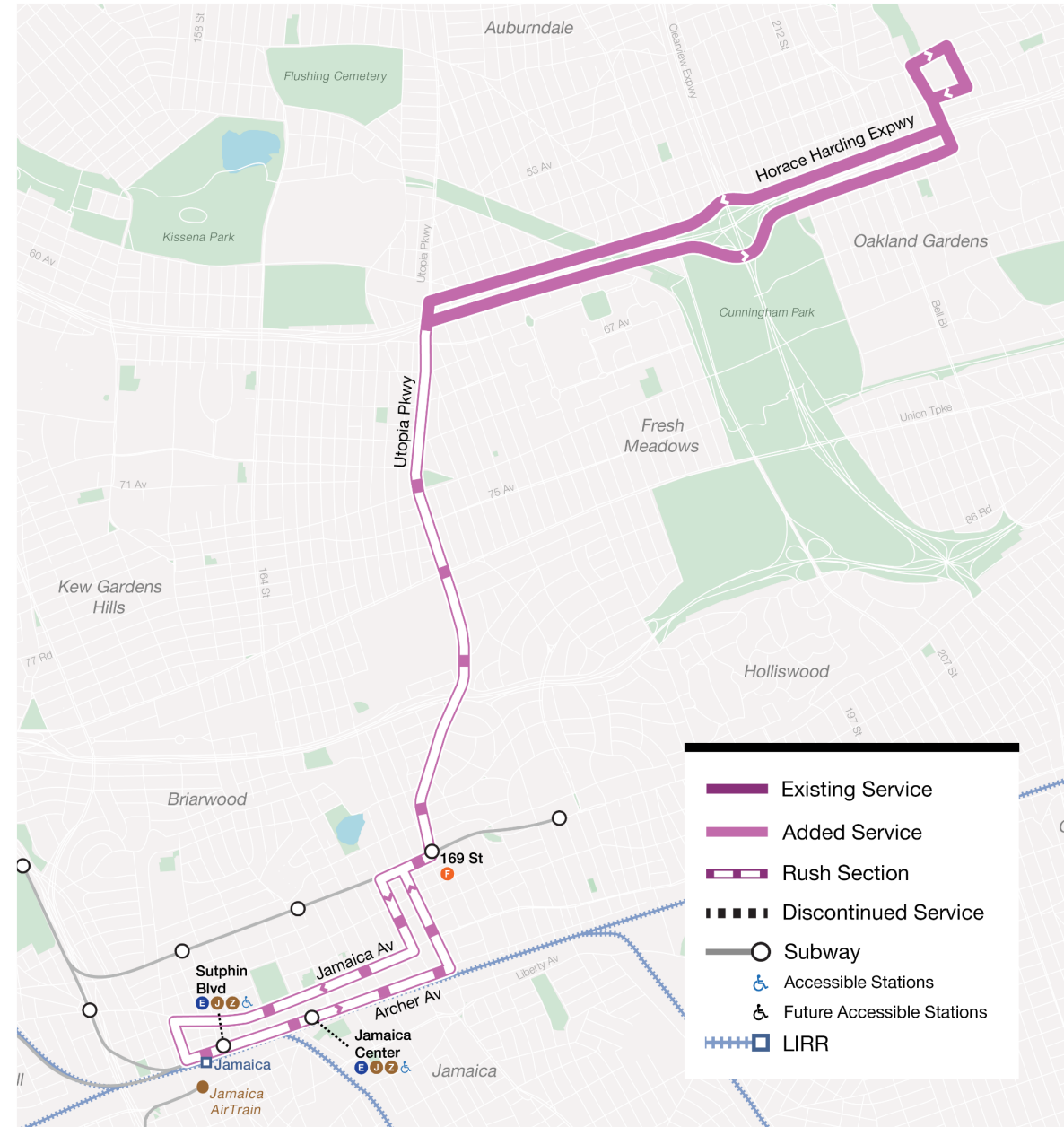
Q1, Q2, Q3, Q4, Q5, Q6, Q8, Q9, Q17, Q20, Q24, Q25, Q26, Q27, Q30, Q31, Q36, Q40, Q41, Q42, Q43, Q44-SBS, Q45, Q46, Q48, Q54, Q56, Q60, Q65, Q74, Q76, Q77, Q82, Q83, Q84, Q85, Q86, Q87, Q88, Q89, Q110, Q111, Q112, Q113, Q114, Q115

AVERAGE STOP SPACING

Existing: N/A

Proposed: 1,340 ft

Phase 1



Q76

Francis Lewis Boulevard North

Service between College Point and Jamaica

Changes take effect June 29, 2025

The Q76 will continue to serve Francis Lewis Blvd, but will be rerouted from 20 Av to 14 Av in College Point to replace existing Q20B service.

Some stops have been removed.

EXISTING ROUTES

Q20B, Q76

CONNECTIONS



Q1, Q2, Q3, Q6, Q8, Q9,
Q12, Q13, Q15, Q16, Q17,
Q20, Q25, Q26, Q27, Q28,
Q30, Q31, Q36, Q41, Q43,
Q44-SBS, Q46, Q48, Q50,
Q54, Q56, Q61, Q74, Q75,
Q77, Q82, Q88, Q110

AVERAGE STOP SPACING

Existing: 833 ft

Proposed: 1,180 ft

Phase 1





Q88 Queens Village – Elmhurst

Changes take effect June 29, 2025

The Q88 will keep its current routing except for a minor change in Elmhurst, where the route will now turn around on Junction Blvd instead of 94 St.

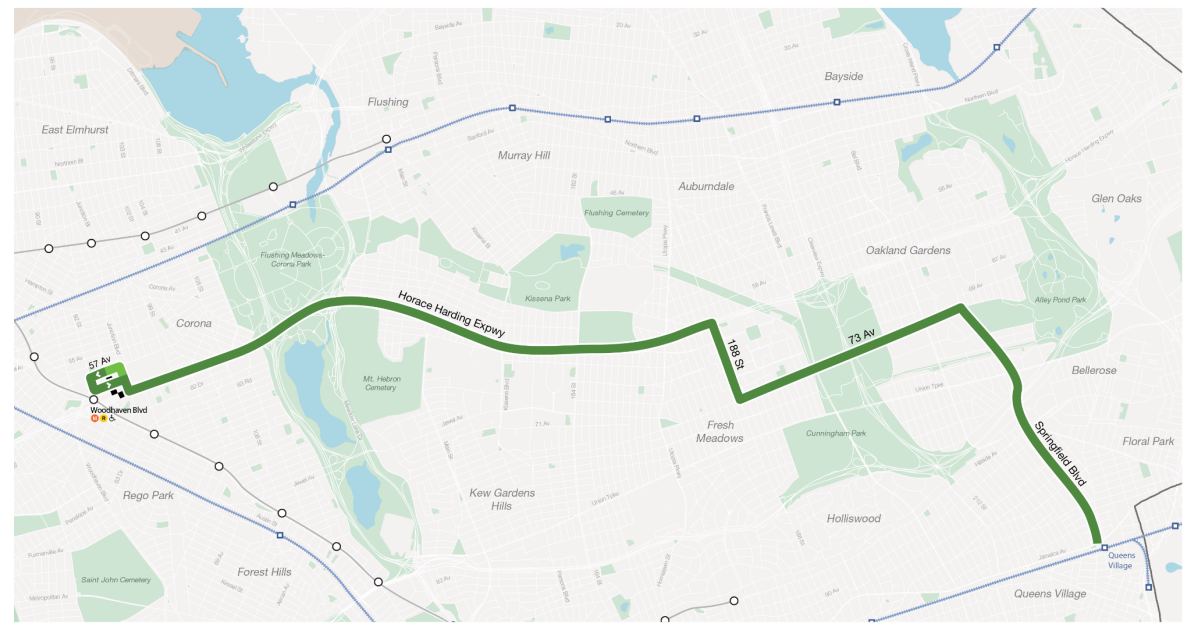
Some stops have been removed from this route.








EXISTING ROUTES
Q88

CONNECTIONS


 LIRR

Q1, Q11, Q14, Q17, Q20, Q23, Q25, Q27, Q29, Q30, Q31, Q36, Q38, Q43, Q44-SBS, Q45, Q46, Q48, Q52-SBS, Q53-SBS, Q58, Q59, Q60, Q65, Q72, Q74, Q75, Q76, Q98, Q110

AVERAGE STOP SPACING
 Existing: 777 ft
 Proposed: 1,253 ft



-  Existing Service
-  Added Service
-  Discontinued Service
-  Subway
-  Accessible Stations
-  Future Accessible Stations
-  LIRR

Phase 1

QM5

Glen Oaks – Midtown

via 6th Avenue

Changes take effect June 29, 2025

The QM5 will keep its current routing, but some stops have been removed. Existing super express trips from Midtown will be maintained.

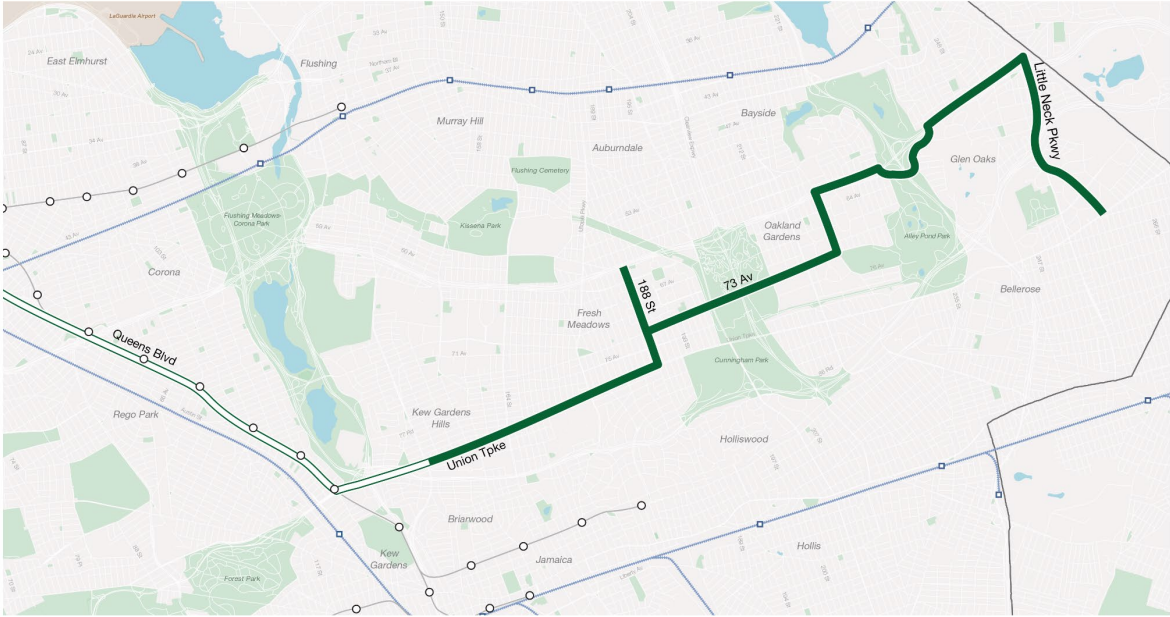
EXISTING ROUTES

QM5

AVERAGE STOP SPACING

Existing: 1,310 ft

Proposed: 1,590 ft



- Existing Service
- Added Service
- Express Section (no stops)
- Discontinued Service
- Subway
- Accessible Stations
- Future Accessible Stations
- LIRR



Phase 1

QM6

North Shore Towers – Midtown via 6th Avenue

Changes take effect June 29, 2025

The QM6 will keep its current routing. On weekdays, the route will run nonstop on Union Tpke west of 188 St, where other express bus services will still stop.

Two stops have been removed and one has been added. Some weekday frequencies will decrease and service spans will be adjusted.

EXISTING ROUTES

QM6

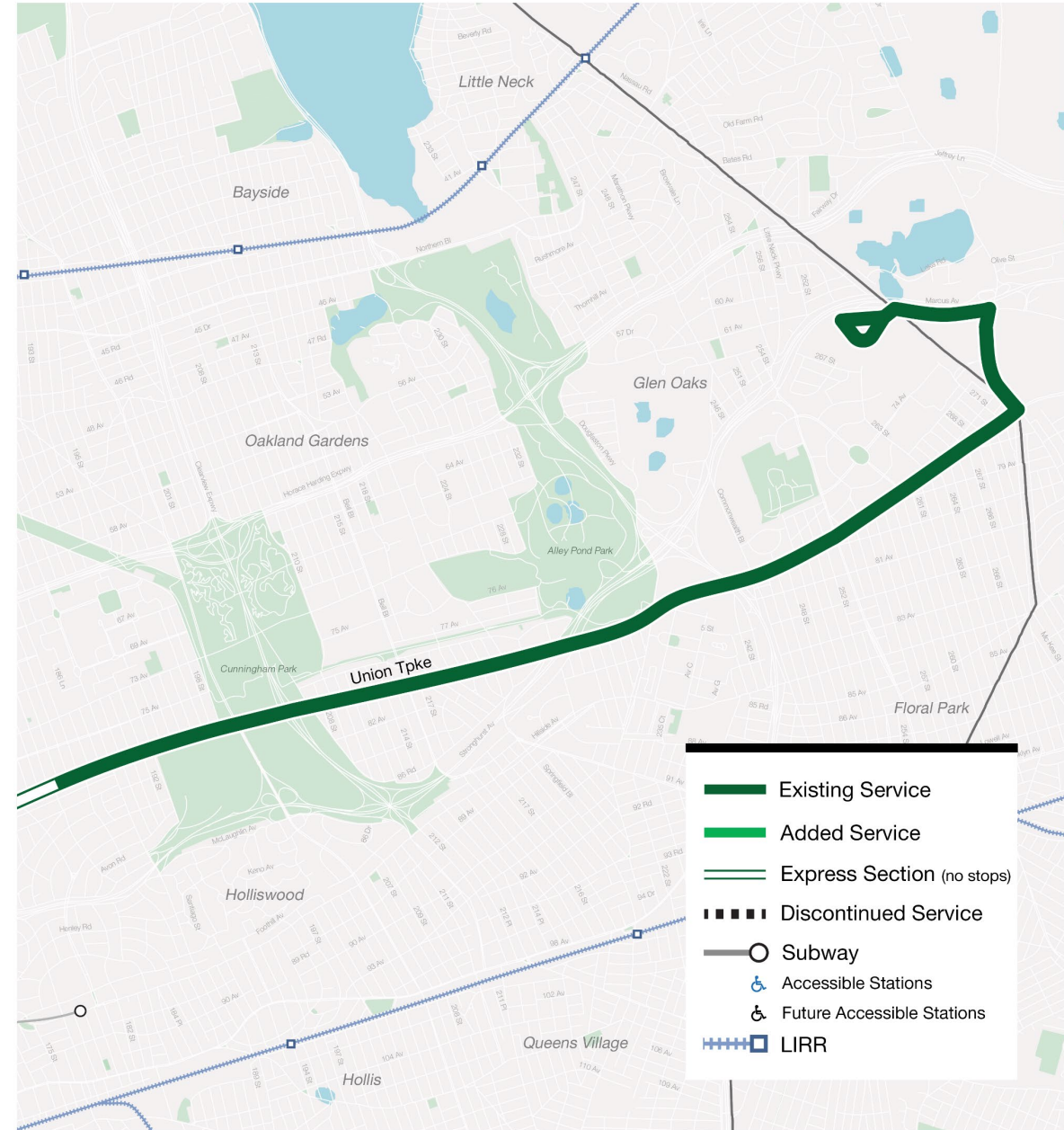
AVERAGE STOP SPACING

Existing: 1,802 ft

Proposed: 1,917 ft



Phase 1



QM8

Glen Oaks – Downtown

Changes take effect June 29, 2025

The QM8 will keep its current routing with a new stop at E 34 St/1 Av. Existing super express trips from Downtown will be maintained. Some stops have been removed.

Service spans will be adjusted to match ridership patterns but the number of QM8 trips will stay the same.

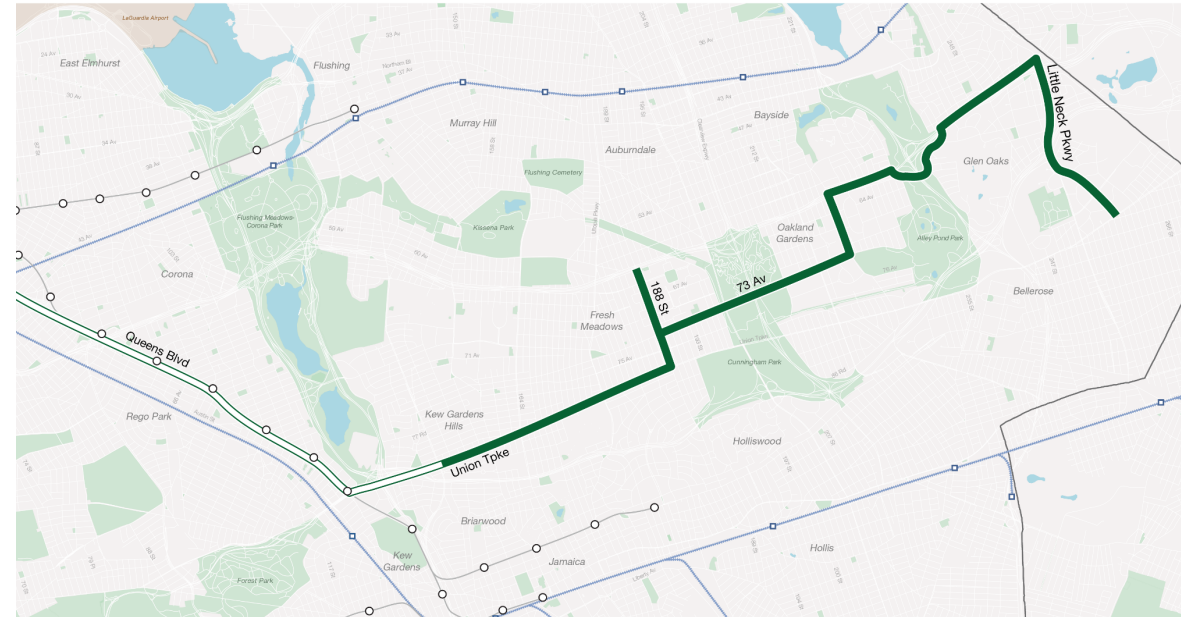
EXISTING ROUTES

QM8

AVERAGE STOP SPACING

Existing: 1,224 ft

Proposed: 1,493 ft



- Existing Service
- Added Service
- Express Section (no stops)
- - - - Discontinued Service
- Subway
- ♿ Accessible Stations
- ♿ Future Accessible Stations
- + + + + LIRR



Phase 1

QM20 Bay Terrace – Midtown

via Willets Point Boulevard/6th Avenue

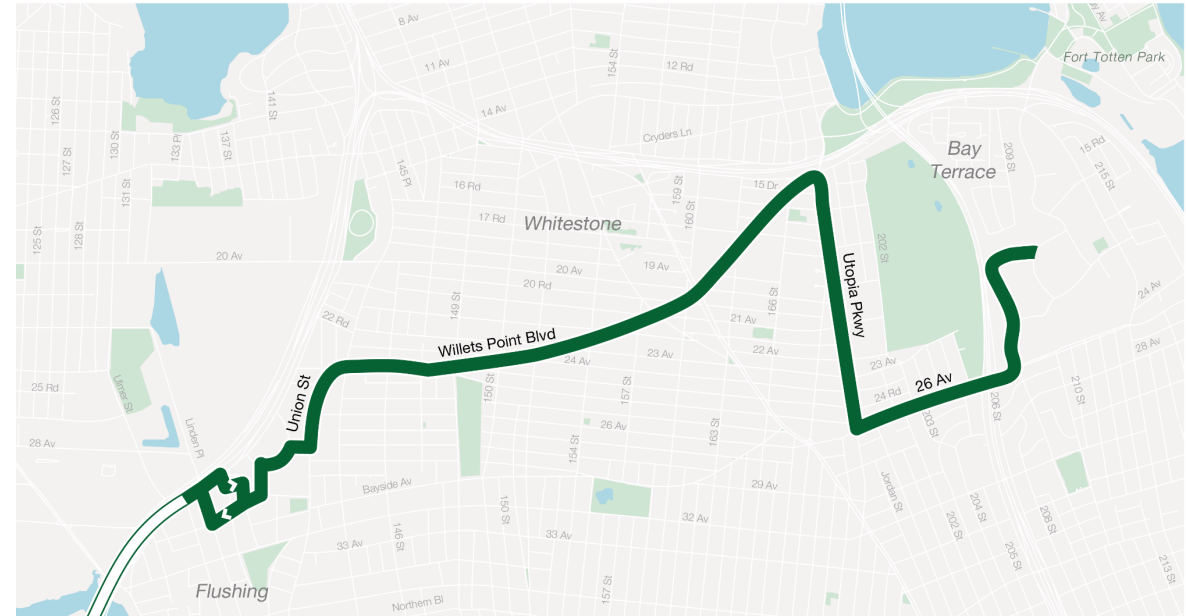
Changes take effect June 30, 2025

The QM20 will keep its current routing. Existing super express trips from Midtown will be maintained.

Some stops have been removed from this route. Peak and midday frequencies will decrease.

EXISTING ROUTES
QM20

AVERAGE STOP SPACING
Existing: 1,245 ft
Proposed: 1,466 ft



- Existing Service
- Added Service
- Express Section (no stops)
- Discontinued Service
- Subway
- Accessible Stations
- Future Accessible Stations
- LIRR



Phase 1

QM35

Glen Oaks – Midtown

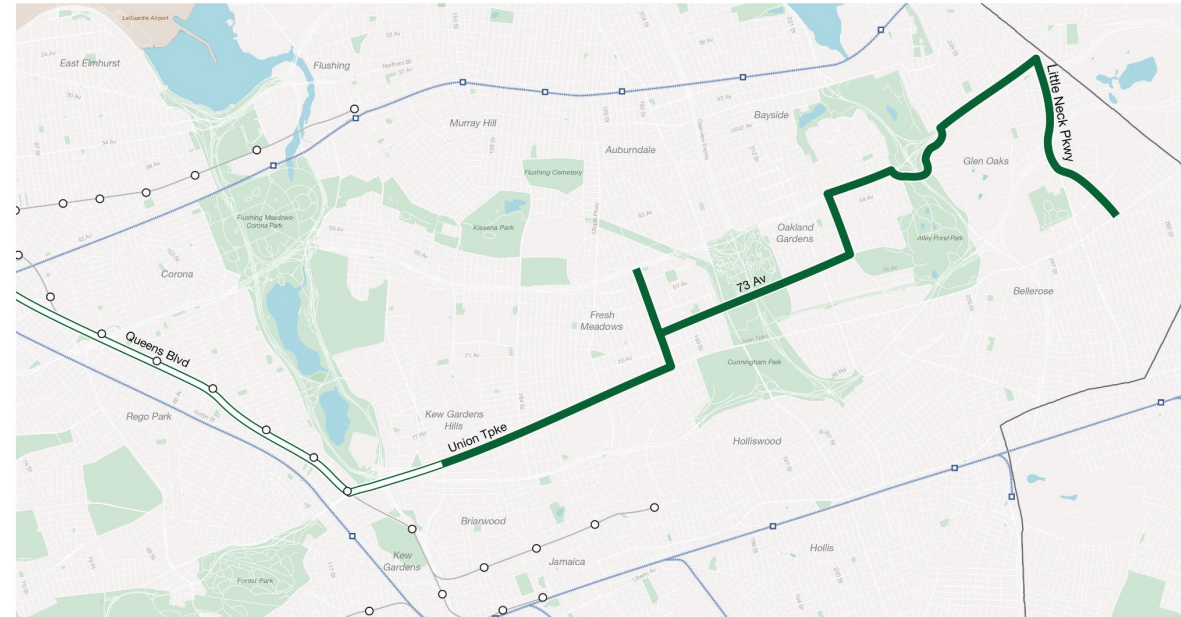
via 3rd Avenue

Changes take effect June 30, 2025

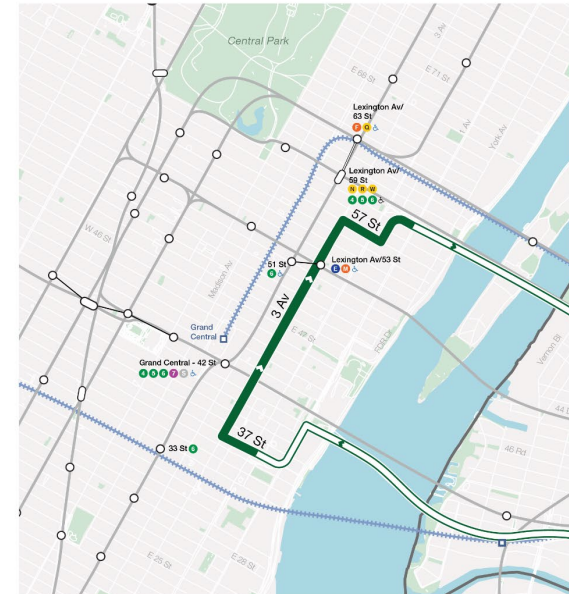
The QM35 will keep its current routing, but some stops have been removed.

EXISTING ROUTES
QM35

AVERAGE STOP SPACING
Existing: 1,255 ft
Proposed: 1,584 ft



- Existing Service
- Added Service
- Express Section (no stops)
- - - - Discontinued Service
- ○ Subway
- ♿ Accessible Stations
- ♿ Future Accessible Stations
- LIRR



Phase 1

QM36 North Shore Towers – Midtown

via 3rd Avenue

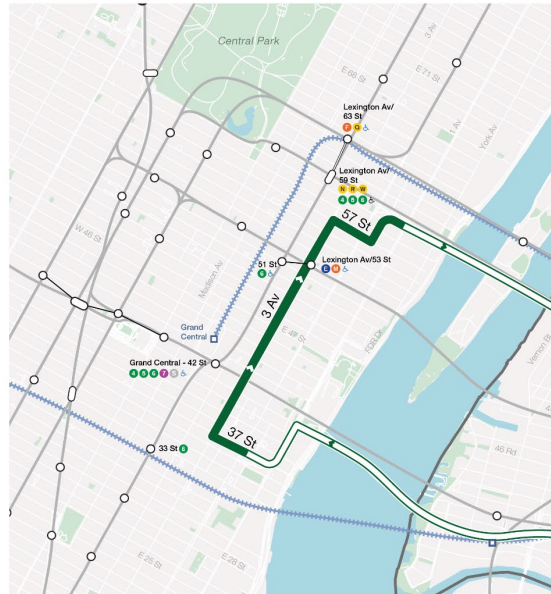
Changes take effect June 30, 2025

The QM36 will keep its current routing. The route will no longer make stops west of 188 St, where other express bus services will still stop.

Some stops have been removed from this route. AM peak frequencies will increase and service spans will change.

EXISTING ROUTES
QM36

AVERAGE STOP SPACING
Existing: 1,930 ft
Proposed: 2,146 ft



Phase 1

