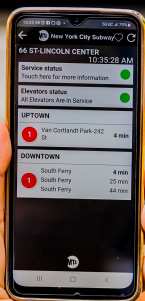
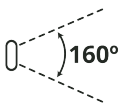


Get live info on your accessible journey



**NaviLens
Accessible
Code®**






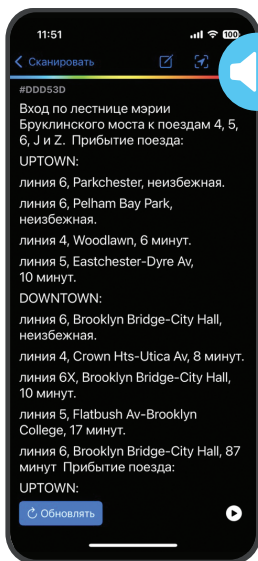
Wide-angled
reading up to 160°



Very fast
1/30 seconds to read



12x times farther
than QR & Barcodes



NaviLens makes
public transportation
more accessible
with **instant real-time
service status, arrival info, and
navigation assistance** for subways
and buses on your smartphone.

The apps will automatically scan your
surroundings for codes when open.



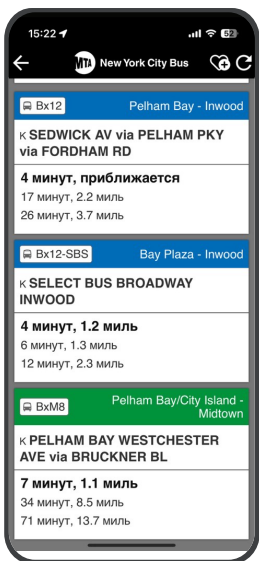
**Reading in all
light conditions**



**Precision
& orientation**



**No focusing
required**



Codes can be scanned from up to 150 feet away at an angle of up to 160 degrees.

Use one of the NaviLens apps to scan codes throughout the MTA system.

Where can you find NaviLens codes?

We've installed over 5,000 NaviLens codes in subway stations and at bus stops.

Visit mta.info/navilens for all available stations and routes.

Which app should you use?

The **NaviLens** app provides **audio information** for riders who are blind or have low vision.

NaviLens GO provides **information and system wayfinding via text** on your phone's screen.

Both apps provide the same service info, arrival times, and navigation for subways and buses in your phone's default language.

37 languages are currently available, with more being added.

Learn more and give feedback:
mta.info/navilens

