

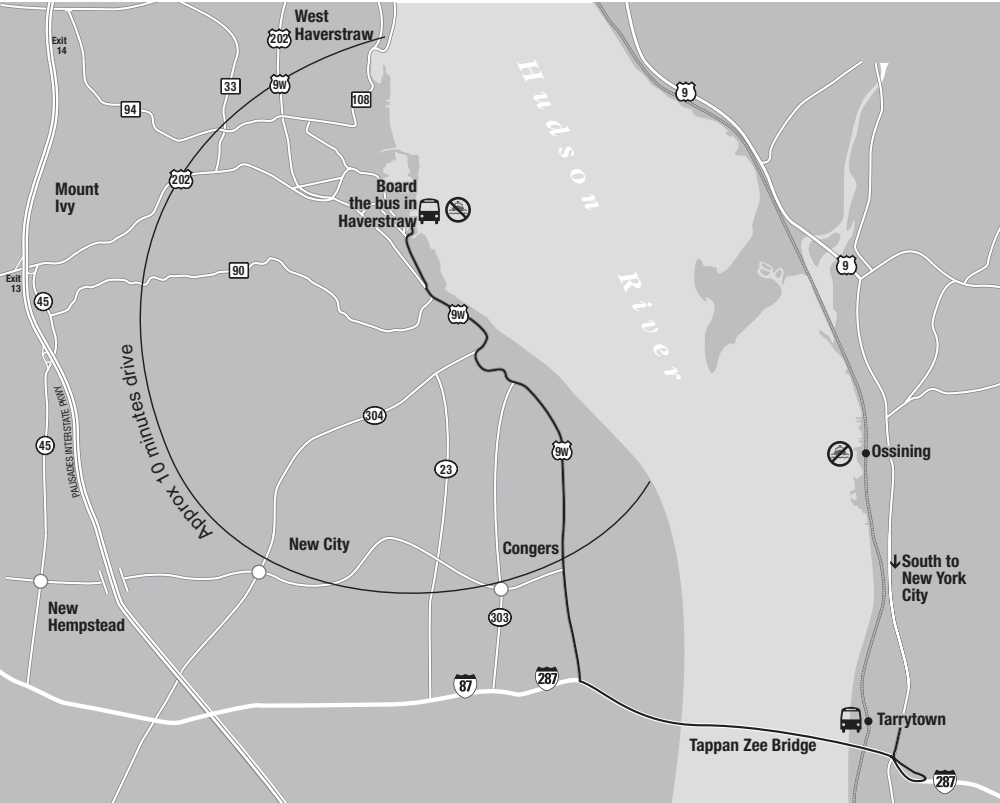
Haverstraw-Ossining Ferry Rail Link: Substitute Bus Schedule

Effective Winter 2025/2026

SUBSTITUTE BUS WEEKDAYS VIA TARRYTOWN STATION TO GRAND CENTRAL										
AM Light Face, PM Bold Face	AM									
Haverstraw Ferry Terminal	5 38	—	5 59	WILL NOT operate on Fridays	6 30	6 45	7 18	—	7 47	8 19
Tarrytown Bus Area ¹	6 13	—	6 39		7 15	7 30	8 03	—	8 32	9 04
Tarrytown	6 22	6 34	6 48		7 24	7 39	8 12	8 23	8 41	9 13
Yonkers	6 40	6 52	7 03		—	7 59	—	8 40	—	9 13
Marble Hill	6 48	7 04	7 11		—	8 10	—	8 48	—	9 24
Harlem-125th Street	6 59	7 20	7 21		7 50	8 25	8 40	9 00	9 16	9 40
Grand Central Terminal	7 11	7 33	7 35		8 04	8 39	8 53	9 13	9 29	9 52
				WILL operate on Fridays		8 39	8 53	9 13	9 29	9 52

¹ Passengers may board at Tarrytown for Haverstraw until 8:32 AM. Morning buses may leave Tarrytown up to four minutes earlier than arrival times shown.

PLEASE NOTE:
Metro-North Haverstraw-Ossining Ferry UniTickets are also valid for use on NYSDOT's sponsored Hudson Link to Tarrytown Station and Metro-North trains to Grand Central Terminal.





Ferry operation is jointly funded by the U.S. and the New York State Departments of Transportation.


SUBSTITUTE BUS WEEKDAYS VIA TARRYTOWN STATION TO HAVERSTRAW										
AM Light Face, PM Bold Face	PM									
Grand Central Terminal	4 07	4 38	5 17	6 00	6 28	6 53	7 35	7 59	8 42	
Harlem-125th Street	4 17	4 48	5 28	6 10	6 38	7 03	7 45	8 09	8 52	
Marble Hill	—	—	—	—	6 51	7 16	7 53	8 22	9 02	
Yonkers	4 34	5 04	—	6 26	7 03	7 27	8 02	8 34	9 10	
Tarrytown	4 51	5 21	5 55	6 43	7 22	7 47	8 21	8 53	9 27	
Tarrytown Bus Area	4 56	5 26	6 00	6 48	7 27	7 52	8 26	8 58	9 32	
Haverstraw ³ Ferry Terminal	5 36	6 11	6 45	7 33	8 07	8 32	8 56	9 28	10 02	


² Evening buses may leave Tarrytown up to five minutes earlier if all connecting train passengers are aboard.
³ Passengers may board at Haverstraw for Tarrytown until 8:32 PM. Evening buses may leave Haverstraw up to four minutes earlier than arrival times.

Scan QR code or visit [mta.info](https://www.mta.info) for fares and other details



Signs in Haverstraw direct you to the Ferry





Haverstraw/Ossining



DIRECTIONS TO THE HAVERSTRAW-OSSINING FERRY:

From the North:
Take 9W South to Gurnee Ave. Left on Gurnee Ave. Continue straight (becomes Conklin Ave.) to W. Broad St. Left on W. Broad St. to Maple Ave. Right on Maple Ave. (Maple Ave. becomes Riverside Ave.) Continue to Dr. Girling Drive. Left on Dr. Girling Drive to parking lot/ferry entrance.

From the West:
Take Exit 13 on the Palisades Parkway (Rt. 202 East) to Gurnee Ave. Continue straight (becomes Conklin Ave.) to W. Broad St. Left on W. Broad St. to Maple Ave. Right on Maple Ave. (Maple Ave. becomes Riverside Ave.) Continue to Dr. Girling Drive. Left on Dr. Girling Drive to parking lot/ferry entrance.

From the South:
Take Route 304 North to 9W North. Turn right onto Short Clove Rd. Turn right onto Riverside Avenue. Turn right onto Dr. Girling Drive then keep left at fork to parking lot/ferry entrance.



Visit NY Waterway online at [nywaterway.com](https://www.nywaterway.com)

ABOUT THIS SPECIAL WINTER BUS SCHEDULE

This schedule will be used when icing conditions on the river make the ferry inoperable. Customers will be notified in advance when this schedule will be used. The ferry's crew will make announcements and distribute notices.

Information on ferry service will also be available at www.mta.info, from our Customer Information Center at 511, and on local television and radio stations.

Metro-North and New York Waterway will activate normal ferry service as soon as river conditions allow.