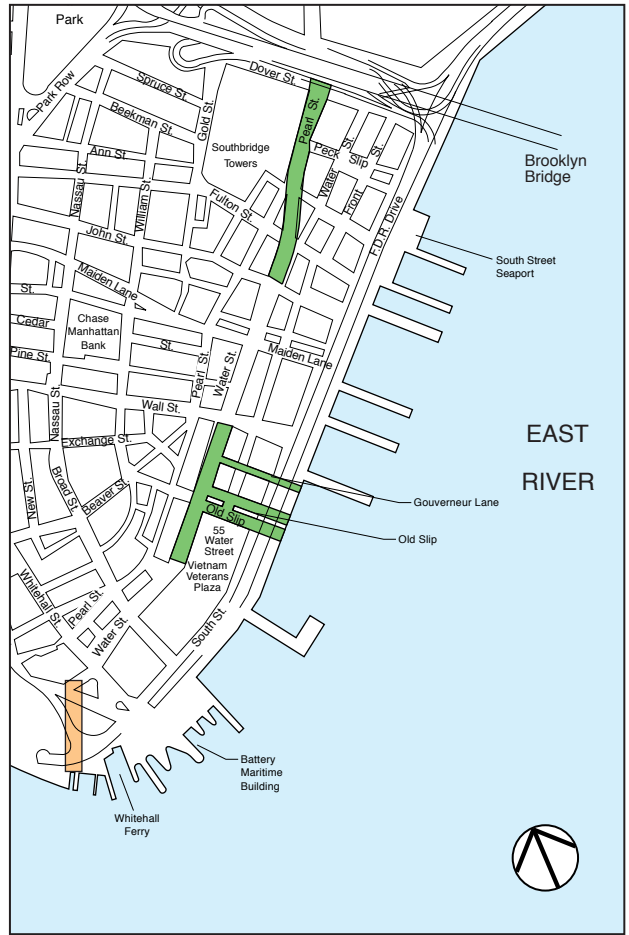


**Areas Where Archaeological Resources May Be Present**



**Locations Where Project Would Affect Archaeological Resources If Present**

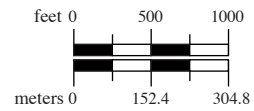
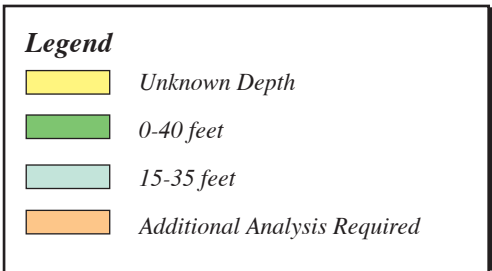


Figure 10-6  
**Lower Manhattan Area of Potential Effect –  
Areas of Potential Archaeological Sensitivity and Potential Project Effects  
Brooklyn Bridge to State Street**