

QM16/QM17



Neponsit/Far Rockaway - Midtown Express

Express service (higher fare applies)

Operated by MTA Bus Company

Effective August 31, 2025

Timetables only shows key stops, known as timepoints, along the route where buses are scheduled to start, end, or leave at a specific time. Visit bt.mta.info or use the MTA App to locate the stop nearest you and view estimated arrival times.

Bold times denote p.m. hours.

Reference notes

- **16:** QM16 service.
- **17:** QM17 service.

Holiday schedule for this route

- **New Years Day, Memorial Day, Labor Day, Thanksgiving Day, Christmas Day:** No service on this route.
- **Independence Day:** No service on this route.
- **Presidents Day:** No service on this route.
- **Martin Luther King Day, Indigenous People's Day, Friday after Thanksgiving, Christmas week:** Special schedule available on mta.info.

On days not listed above, a weekday schedule will run.

Service varies by borough and route on some holidays. Be sure to check each route's schedule.

Fare information

- **Tap-and-Go** with your contactless credit or debit card, smartphone, wearable device, or OMNY card. Use the same card or device for both legs of your trip.
- **MetroCard** continues to be accepted, but sales will end on December 31, 2025.
- **Reduced fares** at half the regular price are available for seniors and people with qualifying disabilities outside weekday peak hours (6 to 10 a.m. and 3 to 7 p.m.)

Information in this timetable is subject to change without notice. Traffic conditions and weather can affect running time. Visit www.mta.info or use the MTA App to view the latest service alerts.

MTA is committed to providing non-discriminatory service to ensure that no person is excluded from participation in, or denied the benefits of, or subjected to discrimination in the receipt of its services on the basis of race, color or national origin as protected by Title VI of the Civil Rights Act of 1964 ("Title VI").

To request more information about Title VI or to submit a written complaint if you believe that you have been subjected to discrimination, you may contact the Office of Equal Employment Opportunity, 130 Livingston Street, 3rd Floor, Brooklyn, NY 11201.

You also have the right to file a complaint with the U.S. Department of Transportation, Federal Transit Administration, Office of Civil Rights, Attention: Complaint Team, East Building 5th Floor – TCR, 1200 New Jersey Avenue SE, Washington, DC 20590.

Weekdays

to Rockaways

Notes	E 34 St 3 Av	6 Av W 44 St	E 57 St 3 Av	Cross Bay Blvd 159 Av	Cross Bay Blvd 163 Av	Cross Bay Blvd Noel Rd	Rockaway Beach Blvd Cross Bay Pkwy	Rockaway Beach Blvd Beach 116 St	Rockaway Beach Blvd Beach 147 St	Jacob Riis Park Rd Bath House Stop	Rockaway Beach Blvd Beach 92 St	Beach Channel Dr Beach 35 St	Beach 21 St Terminal Beach 21 St
17	3:30	3:43	4:02	4:45	4:46	4:51							
16	3:50	4:03	4:22	5:05	5:06	5:11	5:16	5:20	5:24	5:29	4:55	5:06	5:17
17	4:00	4:13	4:32	5:15	5:16	5:21					5:25	5:36	5:45
16	4:05	4:18	4:37	5:20	5:21	5:26	5:31	5:35	5:39	5:44			
17	4:15	4:28	4:47	5:30	5:31	5:37					5:40	5:50	5:59
16	4:20	4:33	4:49	5:32	5:33	5:38	5:43	5:47	5:51	5:56			
17	4:30	4:43	4:59	5:42	5:43	5:49					5:52	6:02	6:11
16	4:35	4:48	5:04	5:47	5:48	5:53	5:58	6:02	6:08	6:13			
16	4:45	4:58	5:14	5:57	5:58	6:03	6:09	6:13	6:19	6:24			
17	4:50	5:03	5:19	6:02	6:03	6:09					6:12	6:22	6:31
16	5:00	5:13	5:29	6:12	6:13	6:19	6:25	6:29	6:35	6:40			
17	5:10	5:23	5:39	6:22	6:23	6:29					6:32	6:42	6:51
16	5:20	5:33	5:49	6:32	6:33	6:39	6:45	6:49	6:55	7:00			
17	5:30	5:43	5:59	6:42	6:43	6:49					6:52	7:02	7:11
16	5:40	5:53	6:09	6:52	6:53	6:59	7:05	7:09	7:15	7:20			
17	6:00	6:13	6:29	7:12	7:13	7:19					7:22	7:32	7:41
16	6:10	6:23	6:39	7:22	7:23	7:29	7:35	7:39	7:43	7:48			
17	6:30	6:43	6:59	7:42	7:43	7:48					7:51	8:00	8:09
16	6:40	6:53	7:09	7:52	7:54	7:59	8:05	8:09	8:13	8:18			
17	7:00	7:13	7:29	8:12	8:13	8:18					8:21	8:30	8:39

Weekdays

to Midtown

Notes	Beach 21 St Mott Av	Beach Channel Dr Beach 36 St	Rockaway Beach Blvd Beach 92 St	Jacob Riis Park Rd Bath House Stop #1	Rockaway Beach Blvd Beach 147 St	Rockaway Beach Blvd Beach 115 St	Rockaway Beach Blvd Cross Bay Pkwy	Cross Bay Blvd Noel Rd	Cross Bay Blvd 163 Av	Cross Bay Blvd 158 Av	E 34 St 3 Av	6 Av W 44 St	E 57 St 3 Av
17	5:45	5:52	6:01					6:06	6:12	6:14	6:57	7:05	7:17
16				5:47	5:50	5:57	6:02	6:07	6:14	6:16	6:55	7:01	7:11
16				5:57	6:00	6:07	6:12	6:17	6:24	6:26	7:05	7:13	7:23
17	6:05	6:12	6:22					6:27	6:33	6:35	7:18	7:27	7:39
16				6:07	6:10	6:17	6:22	6:27	6:34	6:36	7:15	7:23	7:33
16				6:22	6:25	6:32	6:37	6:42	6:49	6:51	7:30	7:38	7:48
17	6:25	6:32	6:42					6:47	6:53	6:55	7:38	7:47	7:59
16				6:33	6:36	6:43	6:48	6:53	7:00	7:02	7:45	7:53	8:03
17	6:35	6:42	6:52					6:57	7:03	7:05	7:47	7:56	8:08
17	6:45	6:52	7:02					7:08	7:14	7:16	7:58	8:07	8:19
16				6:48	6:51	6:58	7:03	7:09	7:15	7:17	8:00	8:09	8:21
16				7:05	7:07	7:14	7:18	7:24	7:30	7:32	8:15	8:24	8:36
17	7:00	7:08	7:21					7:27	7:33	7:35	8:17	8:26	8:38
16				7:20	7:22	7:29	7:33	7:39	7:45	7:47	8:30	8:39	8:51
17	7:15	7:23	7:36					7:42	7:48	7:50	8:32	8:41	8:53
16				7:36	7:38	7:45	7:49	7:55	8:01	8:03	8:45	8:54	9:06
17	7:30	7:38	7:51					7:57	8:03	8:05	8:47	8:56	9:08
16				7:54	7:56	8:03	8:08	8:15	8:21	8:23	9:05	9:14	9:26
17	8:00	8:08	8:21					8:27	8:33	8:35	9:17	9:27	9:40

Stops to Rockaways:

- E 34 St/3 Av
- E 34 St/Park Av
- W 34 St/5 Av
- 6 Av/W 38 St
- 6 Av/W 44 St
- 6 Av/W 51 St
- 6 Av/W 57 St
- E 57 St/Madison Av
- E 57 St/3 Av
- Cross Bay Blvd/159 Av
- Cross Bay Blvd/163 Av
- Cross Bay Blvd/Noel Rd
- Cross Bay Blvd/W 17 Rd
- Rockaway Beach Blvd/Cross Bay Pkwy (QM16)
- Rockaway Beach Blvd/Beach 105 St (QM16)
- Rockaway Beach Blvd/Beach 116 St (QM16)
- Rockaway Beach Blvd/Beach 122 St (QM16)
- Rockaway Beach Blvd/Beach 126 St (QM16)
- Rockaway Beach Blvd/Beach 135 St (QM16)
- Rockaway Beach Blvd/Beach 141 St (QM16)
- Rockaway Beach Blvd/Beach 147 St (QM16)
- Jacob Riis Park Rd/Bath House Stop (QM16)
- Rockaway Beach Blvd/Beach 92 St (QM17)
- Rockaway Beach Blvd/Beach 79 St (QM17)
- Beach Channel Dr/Beach 67 St (QM17)
- Beach Channel Dr/Beach 56 St (QM17)
- Beach Channel Dr/Beach 44 St (QM17)
- Beach Channel Dr/Beach 35 St (QM17)
- Seagirt Blvd/Beach 29 St (QM17)
- Seagirt Blvd/Crest Rd (QM17)
- Beach 19 St/Seagirt Blvd (QM17)
- Beach 19 St/Gateway Blvd (QM17)
- Cornaga Av/Beach 19 St (QM17)
- Beach 21 St Terminal/Beach 21 St (QM17)

Stops to Midtown:

- Beach 21 St/Mott Av (QM17)
- Beach 20 St/Cornaga Av (QM17)
- Beach 20 St/Brookhaven Av (QM17)
- Beach 20 St/Seagirt Blvd (QM17)
- Seagirt Blvd/Crest Rd (QM17)
- Seagirt Blvd/Beach 29 St (QM17)
- Beach Channel Dr/Beach 36 St (QM17)
- Beach Channel Dr/Beach 44 St (QM17)
- Beach Channel Dr/Beach 54 St (QM17)
- Beach Channel Dr/Beach 67 St (QM17)
- Rockaway Beach Blvd/Beach 77 St (QM17)
- Rockaway Beach Blvd/Beach 92 St (QM17)
- Jacob Riis Park Rd/Bath House Stop #1 (QM16)
- Rockaway Beach Blvd/Beach 147 St (QM16)
- Rockaway Beach Blvd/Beach 141 St (QM16)
- Rockaway Beach Blvd/Beach 135 St (QM16)
- Rockaway Beach Blvd/Beach 127 St (QM16)
- Rockaway Beach Blvd/Beach 122 St (QM16)
- Rockaway Beach Blvd/Beach 115 St (QM16)
- Rockaway Beach Blvd/Beach 105 St (QM16)
- Rockaway Beach Blvd/Cross Bay Pkwy (QM16)
- Cross Bay Blvd/E 16 Rd
- Cross Bay Blvd/Noel Rd
- Cross Bay Blvd/163 Av
- Cross Bay Blvd/158 Av
- E 34 St/3 Av
- E 34 St/Park Av
- W 34 St/5 Av
- 6 Av/W 38 St
- 6 Av/W 44 St
- 6 Av/W 51 St
- 6 Av/W 57 St
- E 57 St/Madison Av
- E 57 St/3 Av

QM16 Rockaways West – Midtown

via 6th Avenue

CHANGES TAKE EFFECT AUGUST 31, 2025

The QM16 will keep its current routing. PM peak frequencies will decrease slightly.

EXISTING ROUTES

QM16

AVERAGE STOP SPACING

Existing: 1,886 ft

Proposed: 1,912 ft

PROPOSED FREQUENCIES* AND HOURS OF OPERATION

Service Span			AM Peak	Midday	PM Peak	Evening	Late Evening
			6 am - 9 am	9 am - 3 pm	3 pm - 7 pm	7 pm - 9 pm	9 pm - 12 pm
WEEKDAY							
Existing	WB: 5:47 AM - 7:54 AM	EB: 3:50 PM - 6:40 PM	15	-	27	-	-
Proposed	WB: 5:47 AM - 7:54 AM	EB: 3:50 PM - 6:40 PM	15	-	34	-	-
SATURDAY							
Existing	-	-	-	-	-	-	-
Proposed	-	-	-	-	-	-	-
SUNDAY							
Existing	-	-	-	-	-	-	-
Proposed	-	-	-	-	-	-	-

*Frequencies indicate how often the bus arrives on average in the peak direction in minutes.

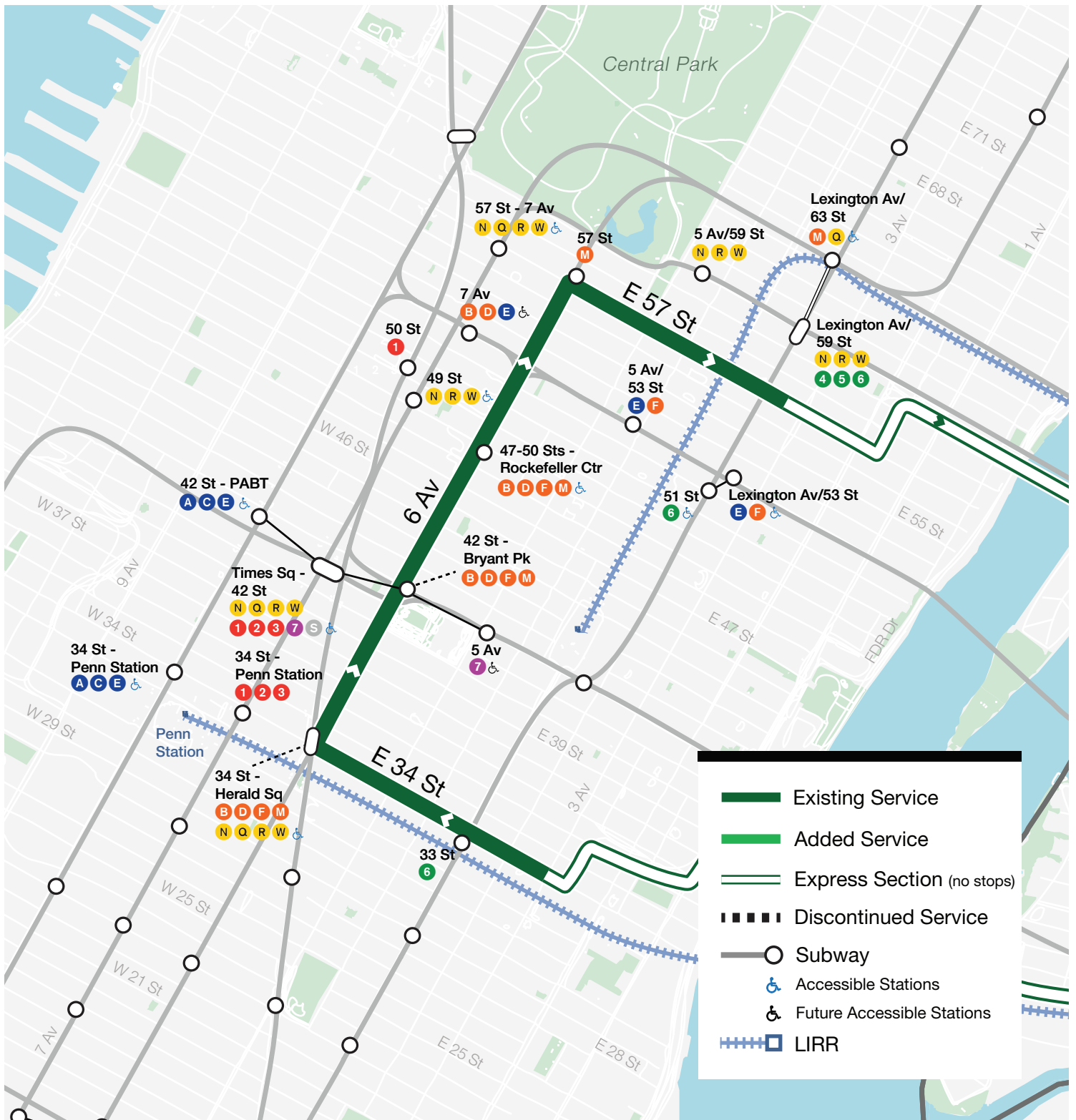
no change added service reduced service

QM16 Rockaways West – Midtown via 6th Avenue



QM16 Rockaways West – Midtown

via 6th Avenue



QM16 Rockaways West – Midtown

EASTBOUND to Rockaways West

On Street/At Street		Proposal Note
1	E 34 St/3 Av	Keep
2	E 34 St/Park Av	Keep
3	W 34 St/5 Av	Keep
4	6 Av/W 38 St	Keep
5	6 Av/W 44 St	Keep
6	6 Av/W 51 St	Keep
7	6 Av/W 57 St	Keep
8	E 57 St/Madison Av	Keep
9	E 57 St/3 Av	Keep
10	Cross Bay Blvd/159 Av	Keep
11	Cross Bay Blvd/163 Av	Keep
12	Cross Bay Blvd/Noel Rd	Keep
13	Cross Bay Blvd/W 17 Rd	Keep
14	Rockaway Beach Blvd/Cross Bay Pkwy	Keep
15	Rockaway Beach Blvd/Beach 105 St	Keep
16	Rockaway Beach Blvd/Beach 116 St	Keep
17	Rockaway Beach Blvd/Beach 122 St	Keep
18	Rockaway Beach Blvd/Beach 126 St	Keep
19	Rockaway Beach Blvd/Beach 135 St	Keep
20	Rockaway Beach Blvd/Beach 141 St	Keep
21	Rockaway Beach Blvd/Beach 147 St	Keep
22	Rockaway Beach Blvd/Jacob Riis Park	Keep

WESTBOUND to Midtown

1	Rockaway Beach Blvd/Jacob Riis Park	Keep
2	Rockaway Beach Blvd/Beach 147 St	Keep
3	Rockaway Beach Blvd/Beach 141 St	Keep
4	Rockaway Beach Blvd/Beach 135 St	Keep
5	Rockaway Beach Blvd/Beach 127 St	Keep
6	Rockaway Beach Blvd/Beach 122 St	Keep
7	Rockaway Beach Blvd/Beach 115 St	Keep
8	Rockaway Beach Blvd/Beach 105 St	Keep
9	Rockaway Beach Blvd/Beach 95 St	Keep
10	Cross Bay Blvd/E 16 Rd	Keep
11	Cross Bay Blvd/Noel Rd	Keep
12	Cross Bay Blvd/163 Av	Keep
13	Cross Bay Blvd/158 Av	Keep

WESTBOUND to Midtown

On Street/At Street		Proposal Note
14	E 34 St/3 Av	Keep
15	E 34 St/Park Av	Keep
16	W 34 St/5 Av	Keep
17	6 Av/W 38 St	Keep
18	6 Av/W 44 St	Keep
19	6 Av/W 51 St	Keep
20	6 Av/W 57 St	Keep
21	E 57 St/Madison Av	Keep
22	E 57 St/3 Av	Keep

QM17 Rockaways East – Midtown

via 6th Avenue

CHANGES TAKE EFFECT AUGUST 31, 2025

The QM16 will keep its current routing. PM peak frequencies will decrease slightly.

EXISTING ROUTES

QM17

AVERAGE STOP SPACING

Existing: 1,868 ft

Proposed: 1,868 ft

PROPOSED FREQUENCIES* AND HOURS OF OPERATION

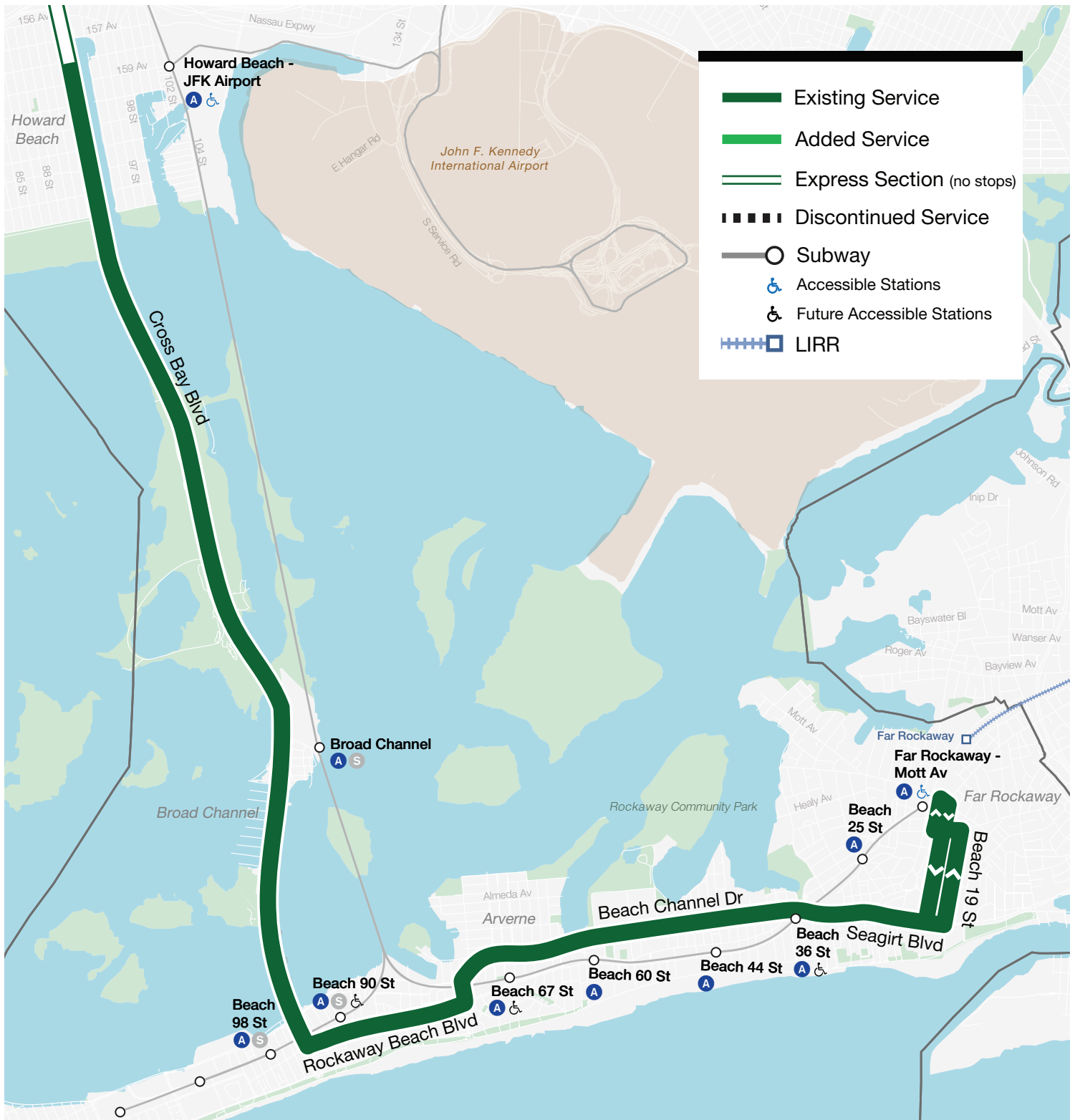
	Service Span		AM Peak	Midday	PM Peak	Evening	Late Evening
			6 am - 9 am	9 am - 3 pm	3 pm - 7 pm	7 pm - 9 pm	9 pm - 12 pm
WEEKDAY							
Existing	WB: 5:45 AM - 8:00 AM	EB: 3:30 PM - 7:00 PM	26	-	30	60	-
Proposed	WB: 5:45 AM - 8:00 AM	EB: 3:40 PM - 7:00 PM	30	-	34	60	-
SATURDAY							
Existing	-	-	-	-	-	-	-
Proposed	-	-	-	-	-	-	-
SUNDAY							
Existing	-	-	-	-	-	-	-
Proposed	-	-	-	-	-	-	-

*Frequencies indicate how often the bus arrives on average in the peak direction in minutes.

no change added service reduced service

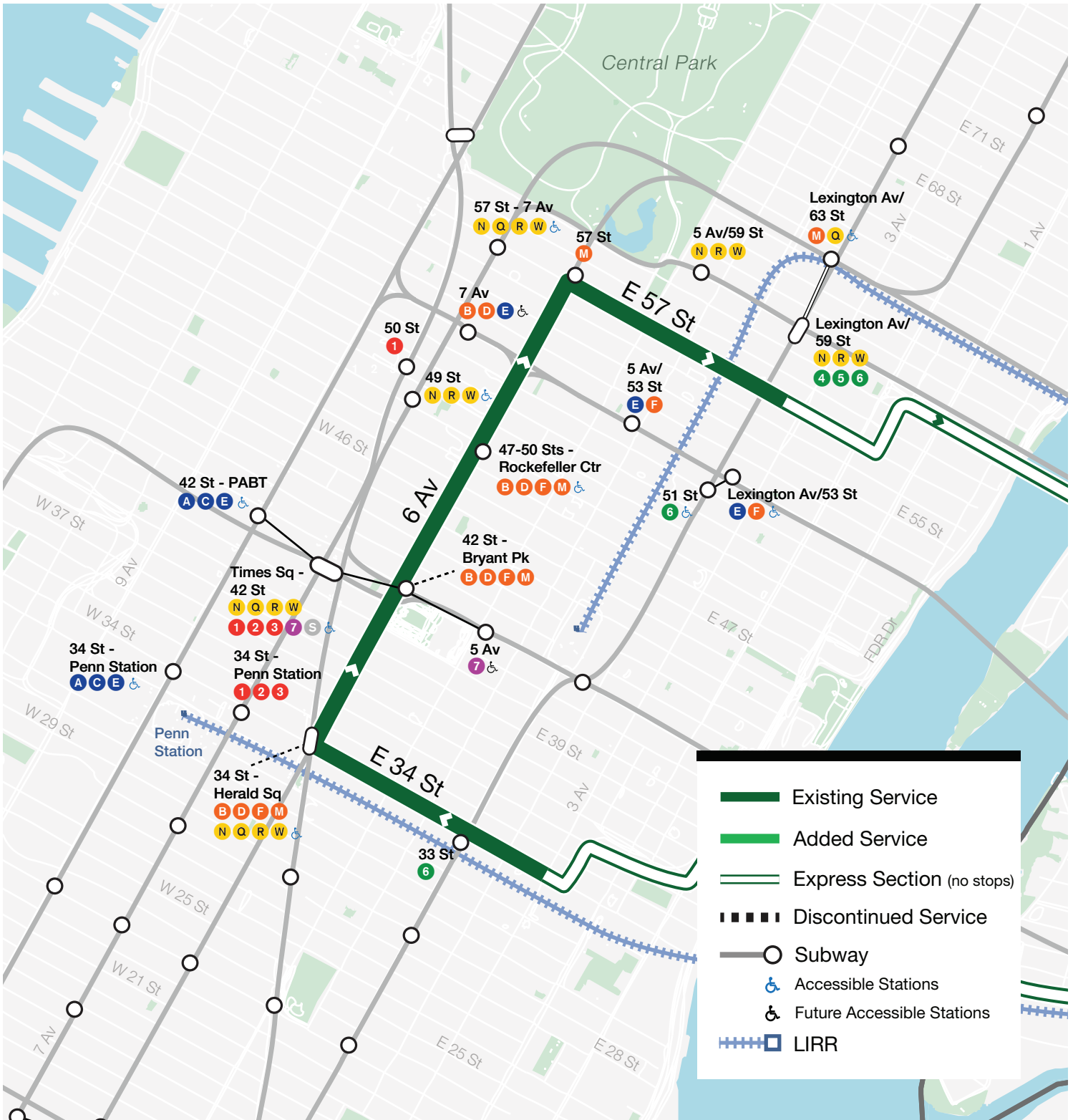
QM17 Rockaways East – Midtown

via 6th Avenue



QM17 Rockaways East – Midtown

via 6th Avenue



QM17 Rockaways East – Midtown

EASTBOUND to Rockaways East

On Street/At Street		Proposal Note
1	E 34 St/3 Av	Keep
2	E 34 St/Park Av	Keep
3	W 34 St/5 Av	Keep
4	6 Av/W 38 St	Keep
5	6 Av/W 44 St	Keep
6	6 Av/W 51 St	Keep
7	6 Av/W 57 St	Keep
8	E 57 St/Madison Av	Keep
9	E 57 St/3 Av	Keep
10	Cross Bay Blvd/159 Av	Keep
11	Cross Bay Blvd/163 Av	Keep
12	Cross Bay Blvd/Noel Rd	Keep
13	Cross Bay Blvd/W 17 Rd	Keep
14	Rockaway Beach Blvd/Beach 92 St	Keep
15	Rockaway Beach Blvd/Beach 79 St	Keep
16	Beach Channel Dr/Beach 67 St	Keep
17	Beach Channel Dr/Beach 56 St	Keep
18	Beach Channel Dr/Beach 44 St	Keep
19	Beach Channel Dr/Beach 35 St	Keep
20	Seagirt Blvd/Beach 29 St	Keep
21	Seagirt Blvd/Crest Rd	Keep
22	Beach 19 St/Seagirt Blvd	Keep
23	Beach 19 St/Gateway Blvd	Keep
24	Cornaga Av/Beach 19 St	Added at existing bus stop
25	Beach 21 St/Mott Av	Keep

WESTBOUND to Midtown

1	Beach 21 St/Mott Av	Keep
2	Beach 20 St/Cornaga Av	Keep
3	Beach 20 St/Brookhaven Av	Keep
4	Beach 20 St/Seagirt Blvd	Keep
5	Seagirt Blvd/Crest Rd	Keep
6	Seagirt Blvd/Beach 29 St	Keep
7	Beach Channel Dr/Beach 36 St	Keep
8	Beach Channel Dr/Beach 44 St	Keep
9	Beach Channel Dr/Beach 54 St	Keep
10	Beach Channel Dr/Beach 67 St	Keep
11	Rockaway Beach Blvd/Beach 77 St	Keep

WESTBOUND to Midtown

On Street/At Street		Proposal Note
12	Rockaway Beach Blvd/Beach 92 St	Keep
13	Cross Bay Blvd/E 16 Rd	Keep
14	Cross Bay Blvd/Noel Rd	Keep
15	Cross Bay Blvd/163 Av	Keep
16	Cross Bay Blvd/158 Av	Keep
17	E 34 St/3 Av	Keep
18	E 34 St/Park Av	Keep
19	W 34 St/5 Av	Keep
20	6 Av/W 38 St	Keep
21	6 Av/W 44 St	Keep
22	6 Av/W 51 St	Keep
23	6 Av/W 57 St	Keep
24	E 57 St/Madison Av	Keep
25	E 57 St/3 Av	Keep